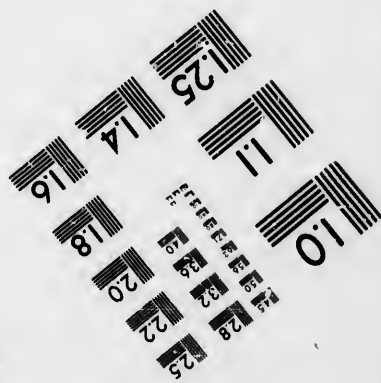




**IMAGE EVALUATION  
TEST TARGET (MT-3)**



**Photographic  
Sciences  
Corporation**

23 WEST MAIN STREET  
WEBSTER, N. Y. 14580  
(716) 872-4503

8 125  
22

**CIHM/ICMH  
Microfiche  
Series.**

**CIHM/ICMH  
Collection de  
microfiches.**



**Canadian Institute for Historical Microreproductions / Institut canadien de microreproductions historiques**

**© 1986**

Technical and Bibliographic Notes/Notes techniques et bibliographiques

The Institute has attempted to obtain the best original copy available for filming. Features of this copy which may be bibliographically unique, which may alter any of the images in the reproduction, or which may significantly change the usual method of filming, are checked below.

L'institut a microfilmé le meilleur exemplaire qu'il lui a été possible de se procurer. Les détails de cet exemplaire qui sont peut-être uniques du point de vue bibliographique, qui peuvent modifier une image reproduite, ou qui peuvent exiger une modification dans la méthode normale de filmage sont indiqués ci-dessous.

- Coloured covers/  
Couverture de couleur
- Covers damaged/  
Couverture endommagée
- Covers restored and/or laminated/  
Couverture restaurée et/ou pelliculée
- Cover title missing/  
Le titre de couverture manque
- Coloured maps/  
Cartes géographiques en couleur
- Coloured ink (i.e. other than blue or black)/  
Encre de couleur (i.e. autre que bleue ou noire)
- Coloured plates and/or illustrations/  
Planches et/ou illustrations en couleur
- Bound with other material/  
Relié avec d'autres documents
- Tight binding may cause shadows or distortion along interior margin/  
La reliure serrée peut causer de l'ombre ou de la distorsion le long de la marge intérieure
- Blank leaves added during restoration may appear within the text. Whenever possible, these have been omitted from filming/  
Il se peut que certaines pages blanches ajoutées lors d'une restauration apparaissent dans le texte, mais, lorsque cela était possible, ces pages n'ont pas été filmées.

- Coloured pages/  
Pages de couleur
- Pages damaged/  
Pages endommagées
- Pages restored and/or laminated/  
Pages restaurées et/ou pelliculées
- Pages discoloured, stained or foxed/  
Pages décolorées, tachetées ou piquées
- Pages detached/  
Pages détachées
- Showthrough/  
Transparence
- Quality of print varies/  
Qualité inégale de l'impression
- Includes supplementary material/  
Comprend du matériel supplémentaire
- Only edition available/  
Seule édition disponible
- Pages wholly or partially obscured by errata slips, tissues, etc., have been refilmed to ensure the best possible image/  
Les pages totalement ou partiellement obscurcies par un feuillet d'errata, une pelure, etc., ont été filmées à nouveau de façon à obtenir la meilleure image possible.

- Additional comments:/  
Commentaires supplémentaires:

[Printed ephemera] [2] p. This copy is a photoreproduction.

This item is filmed at the reduction ratio checked below/  
Ce document est filmé au taux de réduction indiqué ci-dessous.

10X	14X	18X	22X	26X	30X
<input type="checkbox"/>	<input type="checkbox"/>	<input type="checkbox"/>	<input type="checkbox"/>	<input type="checkbox"/>	<input type="checkbox"/>
12X	16X	20X	24X	28X	32X
<input type="checkbox"/>	<input type="checkbox"/>	<input type="checkbox"/>	<input type="checkbox"/>	<input checked="" type="checkbox"/>	<input type="checkbox"/>

The copy filmed here has been reproduced thanks to the generosity of:


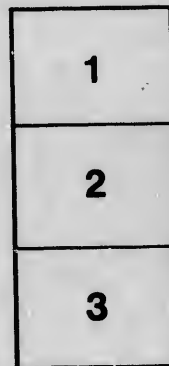

Bibliothèque nationale du Québec

The images appearing here are the best quality possible considering the condition and legibility of the original copy and in keeping with the filming contract specifications.

Original copies in printed paper covers are filmed beginning with the front cover and ending on the last page with a printed or illustrated impression, or the back cover when appropriate. All other original copies are filmed beginning on the first page with a printed or illustrated impression, and ending on the last page with a printed or illustrated impression.

The last recorded frame on each microfiche shall contain the symbol → (meaning "CONTINUED"), or the symbol ∇ (meaning "END"), whichever applies.

Maps, plates, charts, etc., may be filmed at different reduction ratios. Those too large to be entirely included in one exposure are filmed beginning in the upper left hand corner, left to right and top to bottom, as many frames as required. The following diagrams illustrate the method:



L'exemplaire filmé fut reproduit grâce à la générosité de:

Bibliothèque nationale du Québec

Les images suivantes ont été reproduites avec le plus grand soin, compte tenu de la condition et de la netteté de l'exemplaire filmé, et en conformité avec les conditions du contrat de filmage.

Les exemplaires originaux dont la couverture en papier est imprimée sont filmés en commençant par le premier plat et en terminant soit par la dernière page qui comporte une empreinte d'impression ou d'illustration, soit par le second plat, selon le cas. Tous les autres exemplaires originaux sont filmés en commençant par la première page qui comporte une empreinte d'impression ou d'illustration et en terminant par la dernière page qui comporte une telle empreinte.

Un des symboles suivants apparaîtra sur la dernière image de chaque microfiche, selon le cas: le symbole → signifie "A SUIVRE", le symbole ∇ signifie "FIN".

Les cartes, planches, tableaux, etc., peuvent être filmés à des taux de réduction différents. Lorsque le document est trop grand pour être reproduit en un seul cliché, il est filmé à partir de l'angle supérieur gauche, de gauche à droite, et de haut en bas, en prenant le nombre d'images nécessaire. Les diagrammes suivants illustrent la méthode.

# This Indenture made the tenth day of September, in the

fifty-eighth year of the Reign of our Sovereign Lord George the Third, by the Grace of God, of Great-Britain and Ireland King, Defender of the Faith, and so forth, and in the year of our Lord one thousand eight hundred and eighteen; between Margaret Finlay, of the City of Quebec, in the Province of Lower-Canada, Spinster, of the one part, and François Languedoc, Esquire, of the same City of Québec, Member of the House of Assembly of the Province of Lower-Canada, of the other part, Witnesseth, that she the said Margaret Finlay, for and in consideration of the sum of five shillings, of lawful current money of the Province of Lower-Canada, to her in hand paid by the said François Languedoc, at or before the sealing and delivery of these presents, the receipt whereof is hereby acknowledged, hath granted, bargained and sold, and by these presents doth grant, bargain and sell unto the said François Languedoc, his executors, administrators and assigns, all that message or tenement with the appurtenances being lot number two in the second range of the Township of Sherrington, in the District of Montreal, in the Province of Lower-Canada, which is bounded and abutted, as follows, that is to say: beginning at a post standing on the division line between Beauharnois and Sherrington, marked 2, 3, being the division line between the lots number two and three, running from thence North, forty-seven degrees thirty minutes East 'till intersected by the division line between the second and third ranges, thence North forty degrees thirty minutes West, twenty-eight chains, seventy-five links, thence South forty-seven degrees, thirty minutes West 'till intersected by the division line between Beauharnois and Sherrington, thence South thirty-six degrees East to the place of beginning, containing about two hundred and nine acres and the usual allowance for highways; And also all that other message or tenement with the appurtenances, being lot number four, in the second range of the said Township of Sherrington, which is bounded and abutted as follows, that is to say: beginning at a post standing on the division line between Beauharnois and Sherrington, marked 4, 5, being the division line between the lots number four and five, running from thence North forty-seven degrees thirty minutes East, 'till intersected by the division line between the second and third ranges, thence North forty-two degrees, thirty minutes West, twenty-eight chains, seventy-five links, thence South forty-seven degrees thirty minutes West, 'till intersected by the division line between Beauharnois and Sherrington, thence South, thirty-six degrees East, to the place of beginning, containing about two hundred and twenty-five acres and the usual allowance for highways; And also all that other message or tenement with the appurtenances being lot number five in the second range of the said Township of Sherrington, which is bounded and abutted as follows, that is to say: beginning at a post standing on the division line between Beauharnois and Sherrington, marked 5, 6, being the division line between the lots number five and six, running from thence North forty-seven degrees, thirty minutes East 'till intersected by the division line between the second and third ranges, thence North, forty-two degrees, thirty minutes West, twenty-eight chains, seventy-five links, thence South, forty-seven degrees, thirty minutes West, 'till intersected by the division line between Beauharnois and Sherrington, thence South thirty-six degrees East, to the place of beginning, containing about two hundred and thirty-four acres, and the usual allowance for highways; And also all that other message or tenement with the appurtenances, being the Southern half of lot number one, in the second range of the said Township of Sherrington, which is bounded and abutted as follows, that is to say: beginning at a post standing on the division line between Beauharnois and Sherrington, marked one, two, being the division line between the lots number one and two, running from thence North, forty-seven degrees, thirty minutes East, 'till intersected by the division line between the second and third ranges, thence North, forty-two degrees, thirty minutes West, twenty-eight chains, seventy-five links, thence South, forty-seven degrees, thirty minutes West, to a post erected for the Westerly angle of Sherrington, thence South, thirty-six degrees East, to the place of beginning, containing about two hundred and two acres, and the usual allowance for highways; And also all that other message or tenement with the appurtenances, being lot number two, in the third range of the Township of Sherrington aforesaid; And also all that other message or tenement with the appurtenances, being lot number three in the third range of the said Township of Sherrington; And also all that other message or tenement with the appurtenances being lot number five in the third range of the said Township of Sherrington; And also all that other message or tenement with the appurtenances being lot number three in the fourth range of the said Township of Sherrington; And also all that other message or tenement with the appurtenances, being lot number four in the fourth range of the said Township of Sherrington; And also all that other message or tenement with the appurtenances, being lot number three in the fifth range of the said Township of Sherrington; And also all that other message or tenement with the appurtenances, being lot number five in the fifth range of the said Township of Sherrington; And also all that other message or tenement with the appurtenances, being lot number four in the sixth range of the said Township of Sherrington; And also all that other message or tenement with the appurtenances, being lot number five in the sixth range of the said Township of Sherrington; And also all that other message or tenement with the appurtenances, being lot number five in the seventh range of the said Township of Sherrington; And also all that other message or tenement with the appurtenances, being lot number six in the seventh range of the said Township of Sherrington; And also all that other message or tenement with the appurtenances being lot number six in the eighth range of the said Township of Sherrington; And also all that other message or tenement with the appurtenances, being the Southerly half of the lot number four, in the eighth range of the said Township of Sherrington; And also all that other message or tenement with the appurtenances, being lot number thirteen in the ninth range of the said Township of Sherrington; And also all that other message or tenement with the appurtenances, being lot number twelve in the tenth range of the said Township of Sherrington; And also all that other message or tenement with the appurtenances, being the Southerly half of lot number seven in the twelfth range of the said Township of Sherrington; And also all that other message or tenement with the appurtenances, being the Northerly half of lot number one in the second range of the said Township of Sherrington, which is bounded and abutted as follows, that is to say: Beginning at a post standing on the division line between Beauharnois and Sherrington, marked, one, two, being the division line between the lots number one and two, running from thence North forty-seven degrees thirty minutes East, 'till intersected by the division line between the second and third ranges, thence North, forty-two degrees thirty minutes West, twenty-eight chains, seventy-five links, thence South forty-seven degrees thirty minutes West, to a post erected for the Westerly angle of Sherrington, thence South, thirty-six degrees East, to the place of beginning, containing about two hundred and two acres, and the usual allowance for highways; And also all that other message or tenement with the appurtenances being lot number one in the fourth range of the said Township of Sherrington; And also all that other message or tenement with the appurtenances, being lot number one in the fifth range of the said Township of Sherrington; And also all that other message or tenement with the appurtenances being lot number two in the fifth range of the said Township of Sherrington; and also all that other message or tenement with the appurtenances being lot number one in the sixth range of the said Township of Sherrington; and also all that other message or tenement with the appurtenances, being lot number two in the sixth range of the said Township of Sherrington; and also all that other message or tenement with the appurtenances, being lot number one in the seventh range of the said Township of Sherrington; and also all that other message or tenement with the appurtenances, being lot number two in the seventh range of the said Township of Sherrington; and also all that other message or tenement with the appurtenances being lot number three of the seventh range of the said Township of Sherrington; and also all that other message or tenement with the appurtenances, being lot number one in the eighth range of the said Township of Sherrington; and also all that other message or tenement with the appurtenances, being lot number three in the eighth range of the said Township of Sherrington; and also all that other

messuag

message or tenement with the appurtenances, being the Northernly half of lot number four in the eighth range of the said Township of Sherrington; and also all that other message or tenement with the appurtenances, being lot number one in the ninth range of the said Township of Sherrington; and also all that other message or tenement with the appurtenances, being lot number two in the ninth range of the said Township of Sherrington; and also all that other message or tenement with the appurtenances, being lot number three in the ninth range of the said Township of Sherrington, which is bounded and abutted as follows, that is to say: Beginning at a post standing on the South Westerly line of Sherrington, marked 3, 4, being the division line between the lots number three and four, running from thence North forty-seven degrees thirty minutes East 'till intersected by the division line between the ninth and tenth ranges, thence North forty-two degrees, thirty minutes West, twenty-eight chains, seventy-five links, thence South forty-seven degrees thirty minutes West 'till intersected by the South Westerly line of Sherrington, thence South thirty-six degrees East, to the place of beginning, containing about one hundred and seventy acres and the usual allowance for highways; and also all that other message or tenement with the appurtenances, being lot number five in the ninth range of the said Township of Sherrington, which is bounded and abutted as follows, that is to say: Beginning at a post standing on the South Westerly line of Sherrington, marked 5, 6, being the division line between lots number five and six, running from thence North forty-seven degrees thirty minutes East, 'till intersected by the division line between the ninth and tenth ranges, thence North forty-two degrees, thirty minutes West, twenty-eight chains, seventy-five links, thence South forty-seven degrees thirty minutes West 'till intersected by the South Westerly line of Sherrington, thence South thirty-six degrees East, to the place of beginning, containing about one hundred and ninety acres, and the usual allowance for highways; and also all that other message or tenement with the appurtenances, being lot number six in the ninth range of the said Township of Sherrington, which is bounded and abutted as follows, that is to say: Beginning at a post standing on the South Westerly line of Sherrington, marked 6, 7, being the division line between the lots number six and seven, running from thence North forty-seven degrees, thirty minutes East 'till intersected by the division line between the ninth and tenth ranges, thence North, forty-two degrees thirty minutes West, twenty-eight chains, seventy-five links, thence South forty-seven degrees, thirty minutes West 'till intersected by the South Westerly line of Sherrington, thence South thirty-six degrees East, to the place of beginning containing about two hundred and two acres, and the usual allowance for highways; and also all that other message or tenement with the appurtenances, being lot number eight in the ninth range of the said Township of Sherrington; and also all that other message or tenement with the appurtenances, being lot number nine in the ninth range of the said Township of Sherrington; and also all that other message or tenement with the appurtenances, being lot number ten in the ninth range of the said Township of Sherrington; and also all that other message or tenement with the appurtenances, being lot number twelve in the ninth range of the said Township of Sherrington; and also all that other message or tenement with the appurtenances, being lot number two in the tenth range of the said Township of Sherrington; and also all that other message or tenement with the appurtenances, being lot number three in the tenth range of the said Township of Sherrington; and also all that other message or tenement with the appurtenances, being lot number five in the tenth range of the said Township of Sherrington; and also all that other message or tenement with the appurtenances, being lot number six in the tenth range of the said Township of Sherrington; and also all that other message or tenement with the appurtenances, being lot number seven in the tenth range of the said Township of Sherrington; and also all that other message or tenement with the appurtenances, being lot number nine in the tenth range of the said Township of Sherrington; and also all that other message or tenement with the appurtenances, being lot number ten in the tenth range of the said Township of Sherrington; and also all that other message or tenement with the appurtenances, being lot number one in the eleventh range of the said Township of Sherrington; and also all that other message or tenement with the appurtenances, being lot number three in the eleventh range of the said Township of Sherrington; and also all that other message or tenement with the appurtenances, being lot number four in the eleventh range of the said Township of Sherrington; and also all that other message or tenement with the appurtenances, being lot number five in the eleventh range of the said Township of Sherrington; and also all that other message or tenement with the appurtenances, being lot number seven in the eleventh range of the said Township of Sherrington; and also all that other message or tenement with the appurtenances, being lot number eight in the eleventh range of the said Township of Sherrington; and also all that other message or tenement with the appurtenances, being lot number one in the twelfth range of the said Township of Sherrington; and also all that other message or tenement with the appurtenances, being lot number three in the twelfth range of the said Township of Sherrington; and also all that other message or tenement with the appurtenances, being lot number four in the twelfth range of the said Township of Sherrington; and also all that other message or tenement with the appurtenances, being lot number six in the twelfth range of the said Township of Sherrington; and also all that other message or tenement with the appurtenances, being the Northernly half of lot number seven in the twelfth range of the said Township of Sherrington; and also all that other message or tenement with the appurtenances, being lot number two in the thirteenth range of the said Township of Sherrington; and also all that other message or tenement with the appurtenances, being lot number three in the thirteenth range of the said Township of Sherrington; and also all that other message or tenement with the appurtenances, being lot number four in the thirteenth range of the said Township of Sherrington; and also all that other message or tenement with the appurtenances, being lot number two in the fourteenth range of the said Township of Sherrington; and the reversion and reversions, remainder and remainders, rents, issues and profits of all and singular the said premises, and every part and parcel thereof with the appurtenances, TO HAVE AND TO HOLD the said Messuages, Tenements, Lands, Hereditaments and Premises above granted, bargained and sold, and every part and parcel thereof with the appurtenances, unto the said FRANÇOIS LANGUEDOC, his Executors, Administrators, and Assigns, from the day before the day of the date hereof, for and during, and until the full end and term of One whole year; from thenceforth next ensuing and fully to be compleat and ended: YIELDING AND PAYING THEREFORE One Pepper Corn, at or upon the feast day of St. Michel next ensuing the date hereof if the same shall be lawfully demanded: TO THE INTENT that by virtue of these presents, and by force of the statute made for transferring of use into possession, he the said FRANÇOIS LANGUEDOC may be in the actual possession of all and singular the said premises above bargained and sold with the appurtenances, and he hereby enabled to take and accept of a grant and release of the reversion and inheritance thereof to him and his Heirs, to the only proper use and behoof of the said FRANÇOIS LANGUEDOC, his Heirs and Assigns for ever.

IN WITNESS whereof the said MARGARET FINLAY hath hereunto set her Hand and Seal, at the City of Quebec, in the Province of Lower-Canada, the day and year first above written.

(Signed) MARGARET FINLAY.

Signed, sealed and delivered in the presence of }  
 (where no stamps are used)—three words }  
 having been previously inserted in the }  
 margin. }  
 (Signed) THOS. B. GAWWIN }  
 F. F. BRUKER. }

