

**CIHM
Microfiche
Series
(Monographs)**

**ICMH
Collection de
microfiches
(monographies)**



Canadian Institute for Historical Microreproductions / Institut canadien de microreproductions historiques

© 1994

Technical and Bibliographic Notes / Notes techniques et bibliographiques

The Institute has attempted to obtain the best original copy available for filming. Features of this copy which may be bibliographically unique, which may alter any of the images in the reproduction, or which may significantly change the usual method of filming, are checked below.

L'Institut a microfilmé le meilleur exemplaire qu'il lui a été possible de se procurer. Les détails de cet exemplaire qui sont peut-être uniques du point de vue bibliographique, qui peuvent modifier une image reproduite, ou qui peuvent exiger une modification dans la méthode normale de filmage sont indiqués ci-dessous.

- Coloured covers/
Couverture de couleur
- Covers damaged/
Couverture endommagée
- Covers restored and/or laminated/
Couverture restaurée et/ou pelliculée
- Cover title missing/
Le titre de couverture manque
- Coloured maps/
Cartes géographiques en couleur
- Coloured ink (i.e. other than blue or black)/
Encre de couleur (i.e. autre que bleue ou noire)
- Coloured plates and/or illustrations/
Planches et/ou illustrations en couleur
- Bound with other material/
Relié avec d'autres documents
- Tight binding may cause shadows or distortion
along interior margin/
La reliure serrée peut causer de l'ombre ou de la
distorsion le long de la marge intérieure
- Blank leaves added during restoration may appear
within the text. Whenever possible, these have
been omitted from filming/
Il se peut que certaines pages blanches ajoutées
lors d'une restauration apparaissent dans le texte,
mais, lorsque cela était possible, ces pages n'ont
pas été filmées.

- Coloured pages/
Pages de couleur
- Pages damaged/
Pages endommagées
- Pages restored and/or laminated/
Pages restaurées et/ou pelliculées
- Pages discoloured, stained or foxed/
Pages décolorées, tachetées ou piquées
- Pages detached/
Pages détachées
- Showthrough/
Transparence
- Quality of print varies/
Qualité inégale de l'impression
- Continuous pagination/
Pagination continue
- Includes index(es)/
Comprend un (des) index
- Title on header taken from:
Le titre de l'en-tête provient:
- Title page of issue/
Page de titre de la livraison
- Caption of issue/
Titre de départ de la livraison
- Masthead/
Générique (périodiques) de la livraison

- Additional comments:
Commentaires supplémentaires:

Pages wholly or partially obscured by errata slips, tissues, etc., have been refilmed to ensure the best possible image. Addenda sheets tipped in.

This item is filmed at the reduction ratio checked below/
Ce document est filmé au taux de réduction indiqué ci-dessous.

10X	12X	14X	16X	18X	20X	22X	24X	26X	28X	30X	32X
					✓						

The copy filmed here has been reproduced thanks to the generosity of:


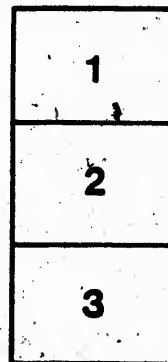

Archives of Ontario
Toronto

The images appearing here are the best quality possible considering the condition and legibility of the original copy and in keeping with the filming contract specifications.

Original copies in printed paper covers are filmed beginning with the front cover and ending on the last page with a printed or illustrated impression, or the back cover when appropriate. All other original copies are filmed beginning on the first page with a printed or illustrated impression, and ending on the last page with a printed or illustrated impression.

The last recorded frame on each microfiche shall contain the symbol \rightarrow (meaning "CONTINUED"), or the symbol ∇ (meaning "END"), whichever applies.

Maps, plates, charts, etc., may be filmed at different reduction ratios. Those too large to be entirely included in one exposure are filmed beginning in the upper left hand corner, left to right and top to bottom, as many frames as required. The following diagrams illustrate the method:



L'exemplaire filmé fut reproduit grâce à la générosité de:

Archives of Ontario
Toronto

Les images suivantes ont été reproduites avec le plus grand soin, compte tenu de la condition et de la netteté de l'exemplaire filmé, et en conformité avec les conditions du contrat de filmage.

Les exemplaires originaux dont la couverture en papier est imprimée sont filmés en commençant par le premier plat et en terminant soit par la dernière page qui comporte une empreinte d'impression ou d'illustration, soit par le second plat, selon le cas. Tous les autres exemplaires originaux sont filmés en commençant par la première page qui comporte une empreinte d'impression ou d'illustration et en terminant par la dernière page qui comporte une telle empreinte.

Un des symboles suivants apparaîtra sur la dernière image de chaque microfiche, selon le cas: le symbole \rightarrow signifie "A SUIVRE", le symbole ∇ signifie "FIN".

Les cartes, planches, tableaux, etc., peuvent être filmés à des taux de réduction différents. Lorsque le document est trop grand pour être reproduit en un seul cliché, il est filmé à partir de l'angle supérieur gauche, de gauche à droite, et de haut en bas, en prenant le nombre d'images nécessaire. Les diagrammes suivants illustrent la méthode.

MICROCOPY RESOLUTION TEST CHART

(ANSI and ISO TEST CHART No. 2)



APPLIED IMAGE Inc

1853 East Main Street
Rochester, New York 14609 USA
(716) 482 - 0300 - Phone
(716) 298 - 5888 - Fax

VOTERS' LIST

FOR THE MUNICIPALITY OF THE

TOWNSHIP OF

WOLFORD

FOR THE YEAR 1893.

BROCKVILLE:
TIMES PRINTING HOUSE.

1893.

Part

Name,

74 Burns,
276 Hoople
561 O'Brien

Andrew

Polling Sub-
from Lot No. 1 to 1

PART I - Polling

No. on Roll	NAME
-------------------	------

1	Armstrong, J
7	Armstrong, W
2	Atkins, Ed
3	Atkins, Rob
6	Arnold, Richd
12	Alberry, Elias

22	Bord, William
25	Baker, William
28	Baker, Craven
34	Baker, Herber
37	Bennett, Thom
50	Bushat, WSH
73	Bishop, Thom
71	Bishop, Henr
66	Bishop, Edw
10	Bishop, Joh
17	Bishop, Joh
11	Bishop, Thom
15	Bishop, John B

100	Bishop, H. N
101	Bishop, W. A
102	Bishop, O. B
103	Bishop, G. B
104	Bishop, Joseph
105	Bishop, George

Part I.

Name, VOTERS' LIST Lot 1893. Con. or St.

74	Burns, Sylvester	Pt. 2	3
276	Hoople, Alonzo	Gore	A & B
561	O'Brien, Frank	E. 1/2 9	I

4 Andreville 7 Burrier's Rapids 8 Oxford Mills 9 Ottawa

Rolling Sub-Division No. 1.—Comprising all the Lots in the Township of Wolford from Lot No. 1 to Lot No. 10 (inclusive) in each and every Concession.

PART I.—Persons Entitled to Vote at Both Municipal Elections and Elections to the Legislative Assembly.

No. on Roll	NAME	LOT	Concession or Street	FOA
1	Armstrong, James	pt w 10	2	owner
7	Armstrong, William N.	pt 4 & 8	1	owner
9	Atkinson, Edward	pts 8 and 9	2	owner
3	Atkinson, Robert	pt 7	3	owner
6	Arnold, Richard	pt 5	3	owner
12	Alberry, Elias	pt 10	6	owner
23	Boyd, William		A	farmers son
25	Baker, William A	pt 7	4	
28	Baker, Craven	7	6	owner
36	Baker, Herbert	7	6	farmers son
57	Bennett, Thomas O	pt 1, Gore	1	owner
58	Bowdler, William	pt 4	1	owner
73	Bishop, Thomas	w 3	7	owner
71	Bishop, Henry	pt 2	5	owner
68	Bishop, Edward	pt 2	4	owner
70	Bishop, John	pt 4	6	owner
72	Bowdler, Joseph	pt 4	7	owner
114	Bush, Thomas	w 9	3	owner
116	Bush, John E.	pt 6	3	owner
122	Bush, H. N.	pts 5 and 6	A and B	owner
123	Bush, W. A.	pts 1 and 3	A and B	owner
124	Bush, Charles	pt 4	2	owner
125	Bush, George E	pt 3	7	owner
126	Bush, Joseph H.	pt 9	6	owner
127	Bush, George A	pt 6	4	owner
			A and B	
			A and B	

>

fr
=

N
C
R

11
11
13
13
13
14
16

18
18
18
18
19
19

VOTERS' LIST, 1893.

MUNICIPALITY OF WOLFORD.

SCHEDULE OF POST OFFICES

1 Merrickville. 2 Bishop's Mills. 3 North Augusta. 4 Easton's Corners. 5 Prescott.
6 Andrews ville. 7 Burritt's Rapids. 8 Oxford Mills. 9 Ottawa.

Polling Sub-Division No. 1.—Comprising all the Lots in the Township of Wolford from Lot No. 1 to Lot No. 10 (inclusive) in each and every Concession.

PART I—Persons Entitled to Vote at Both Municipal Elections and Elections to the Legislative Assembly.

Nos. on Roll	NAME.	Juror	LOT.	Concession or Street.	—	P.O.A.
1	Armstrong, James	j	pt w 10	2	owner	m f 1
7	Armstrong, William N.	j	pt e 8	1	owner	m f 1
2	Atkinson Edward	j	pts 8 and 9	2	owner	m f 1
3	Atkinson, Robert	j	e 7	3	owner	m f 1
6	Arnold, Richard	j	e 5	3	owner	m f 1
12	Alberry, Elias	j	pt 10	6	owner	m f 3
23	Boyd, William	r	r 1	A	farmers son	m f 1
35	Baker, William A	j	e 7	4		
	Baker, Craven	j	7	6	owner	m f 2
	Baker, Herbert	j	7	6	farmers son	m f 2
57	Bennett, Thomas C	j	e 1, Gore	1	owner	m f 1
58	Benfett, William	j	pt 4	1	owner	m f 1
72	Bigford, Thomas	j	w 3	7	owner	m f 2
71	Bigford, Henry	j	e 2	5	owner	m f 2
69	Bigford, Edward	j	e 2	4	owner	m f 2
76	Bradford, John	j	r 4	6	owner	m f 2
75	Bradford, Joseph	j	pt 4	7	owner	m f 3
114	Booth, Thomas	j	w 3	3	owner	m f 1
115	Bates, John R.	j	r 6	3	owner	m f 1
132	Chester, H. N.	j	pts 5 and 6	A and B	owner	m f 1
133	Chester, W. A.	j	pts 1 and 3	A and B	owner	m f 1
134	Christman, Charles	j	e 4	5	owner	m f 2
135	Christman, George E.	j	e 3	7	owner	m f 2
140	Carley, Joseph H.	j	pt 9	6	owner	m f 1
168	Carley, George A	j	r 6	4	owner	m f 1
183	Davis, Nathan		6	A and B	owner	m f 1
184	Davis, Albert H.		6	A and B	farmers son	m f 1
187	Davis, Ralph		Gore	4	owner	m f 2
189	Davis, Richard T.	j	e 5	5	owner	m f 2
191	Devitt, Edward	j	pt 9	7	tenant	m f 2
190	Devitt, James	j	pt 9	7	owner	m f 2

ROLLING SUB-DIVISION No. 1.

No. on Roll	NAME.	Juror	LOT.	Concession or Street.		P.O.A
199	Earl, John	j	f 3	5	owner	m f 2
200	Earl, George H.	j	f 3	5	farmers son	m f 2
223	Earl, John R.	j	w 7	4	owner	m f 1
202	Elliott, Archibald	j	pt 2	7	owner	m f 2
206	Edwards, Theophilus	j	pts 7 and 8	7	owner	m f 2
203	Edwards, George	j	e 8	7	owner	m f 2
231	Fitzgera'd, James	j	pt 9	7	owner	m f 3
232	Fitzgerald, Samuel	j	pt 9	7	farmers son	m f 3
233	Fitzgerald, William	j	pt 9	7	farmers son	m f 3
267	Gregg, William J	j	pts 1 and 2	A	owner	m f 1
273	Hart, James	j	pt 4	3	owner	m f 1
289	Hart, Samuel, sr	j	w 6	6	owner	m f 2
290	Hart, Samuel, jr	j	w 7	6	owner	m f 2
276	Halnan, Michael	j	pts 1 and 2	3	owner	m f 1
277	Halnan, Freeman	j	pts 1 and 2	3	farmers son	m f 1
278	Halnan, Wesley	j	pts 1 and 2	3	farmers son	m f 1
279	Halnan, James	j	pts 1 and 2	3	farmers son	m f 1
280	Halnan, Thomas	j	1 Gore	2	owner	m f 1
281	Hollister, Robert	j	1 and 2	1	owner	m f 1
292	Hare, Thomas	j	pt 4	7	owner	m f 2
315	Johnston, Robert	j	w 3	A	owner	m f 1
316	Johnston, Henry	j	w 3	A	tenant	m f 1
332	Kyle, Patrick	j	f 10	4	owner	m f 1
341	Kyle, Francis	j	r 10	3	owner	m f 1
339	Kelly, Alexander	j	w 1 of e 8	4	farmers son	m f 1
348	Kelly, Michael	j	w 8	4	owner	m f 1
345	King, John	j	pts 8 and 9	5	owner	m f 2
204	Kerr, Joseph	j	e 8	7	tenant	m f 2
349	Lesson, Frank D.	j	f pt 4	4	owner	m f 1
351	Lane, Alonzo	j	pt 4	A and B	owner	m f 1
352	Lang, John	j	e 8	3	owner	m f 1
355	Lucas, John	j	pt 1	A and B	owner	m f 1
358	Lundy, James	j	e 3	6	owner	m f 2
359	Lundy, Hugh	j	e 3	6	owner	m f 2
357	Lundy, Samuel J	j	pt 2	6	owner	m f 2
362	Littlejohn, John	j	pt 9	7	owner	m f 2
5	Little, William A	j	e 7	3	occupant	m f 1
378	Maxwell, John	j	w 10	5	owner	m f 1
379	Moore, Samuel	j	pt 4	4	owner	m f 1
386	Mussell, John H.	j	pt 6	2	owner	m f 1
394	Miner, Chester B	j	e 2	A and B	owner	m f 1
395	Miner, Charles H	j	w 1	B	farmers son	m f 1

POLLING SUB-DIVISION No. 1.

P.O.A.	No. on Roll	NAME.	Jurors	LOT.	Concession or Street.	—	P.O.A.
m f 2	397	Moher, Benjamin	j	w 3	1	owner	m f 1
m f 1	398	Mosher, David O	j	e 5	1	owner	m f 1
m f 2	399	Meniah Arohibald	j	f 5	6	owner	m f 2
m f 2	436	Moxley, George	j	w 6	1	owner	m f 1
m f 2	392	McIntosh, William	j	pt 5	A and B	owner	m f 1
m f 3	401	McDonald, Alexander	j	pta 3 and 4	6	owner	m f 2
m f 3	406	McDonald, William	j	pt 4	6	owner	m f 2
m f 3	405	McDonald, Henry	j	pt 4	6	owner	m f 2
m f 3	402	McCoy, John	j	pt 4	7	owner	m f 2
m f 3	403	McCoy, William J	j	pt 4	7	owner	m f 2
m f 1	522	Nelson, James	j	pt 7	2	tenant	m f 1
m f 1	454	O'Neill, Felix	j	pt 1	A	occupant	m f 1
m f 2	453	O'Neill, Cyrus	j	pt 1	A	owner	m f 1
m f 1	456	Oakes, Thomas J	j	r 5	6	owner	m f 2
m f 1	455	Oakes, William	j	r 6	6	owner	m f 2
m f 1	466	Phillips, Thomas	j	r 10	4	owner	m f 1
m f 1	465	Phillips, George H	j	pt 9	4	owner	m f 1
m f 1	467	Pelton, David	j	Gov	A and B	owner	m f 7
m f 2	469	Pritchard, Joseph	j	w 5	5	owner	m f 2
m f 1	470	Pritchard, John	j	w 6	5	farmers son	m f 2
m f 1	474	Payne, Loftus	j	pta 9 and 10	8	farmers son	m f 3
m f 1	475	Pirdy, James	j	w 8 and 9	6	owner	m f 2
m f 1	491	Robinson, Levi	j	pt 3	4	owner	m f 2
m f 1	492	Rowson, William	j	pt 10	8	owner	m f 3
m f 1	493	Rowson, Henry	j	pt 10	8	farmers son	m f 3
m f 1	291	Reynolds, John A	j	w 7	5	tenant	m f 2
m f 2	515	Spicer, Robert, sr	j	pt 10 and 11	5	occupant	m f 1
m f 2	521	Spicer, John M	j	pt 10 and 11	2	owner	m f 1
m f 1	531	Snowden, Acolus	j	pt 9	6	owner	m f 2
m f 1	528	Snowden, Robert	j	pt 8	5	owner	m f 2
m f 1	529	Snowden, Thomas	j	pt 9	6	owner	m f 2
m f 2	542	Thomas, Howard	j	e 4	A and B	owner	m f 1
m f 2	546	Thompson, George	j	pt 2	8	owner	m f 2
m f 2	547	Thompson, Matthew	j	pt 2	8	farmers son	m f 2
m f 1	565	Wilson, William, sr	j	r 10	2	owner	m f 1
m f 1	566	Wilson, David A	j	r 10	2	farmers son	m f 1
m f 1	590	Wilson, David, sr	j	w 9	5	owner	m f 1
m f 1	581	Wilson, Hugh H	j	w 9	5	farmers son	m f 1
m f 1	582	Wilson, George	j	w 9	5	farmers son	m f 1
m f 1	583	Wilson, David, jr	j	pt 10	5	owner	m f 1
m f 1	566	Wilson, William J	j	w 9	1	owner	m f 1
m f 1	562	Wilson, Samuel	j	w 5	3	owner	m f 1

POLLING SUB-DIVISION No. 1.

No. on Roll	NAME.	Jurors	LOT.	Concession or Street.		P.O.A.
563	Wilson, William J.	w 1/2 5	3	farmers son	m f	1
567	Wilmer, John, sr	pt 10	1	owner	m f	1
578	Wilmer, John, jr	pt 5	7	owner	m f	2
574	Wylie, Adam	w 1/2 4	1	owner	m f	1
564	Wylie, James	7	1	owner	m f	1
573	Webster, Albert	pt 1	B	owner	m f	1
577	Weir, David	f 1/2 2	6	owner	m f	2
579	Willoughby, Jacob	10	7	owner	m f	2
361	Willoughby, Omar	pts 5	7 and 8	tenant	m f	2

PART II.—Persons Entitled to Vote at Municipal Elections Only.

116	Ba'ca, Sarah	r pt 9	3	owner		1
344	Kirkland, Elizabeth	e 1/2 8	6	owner		2
523	Mussell, Jennima	pt 7	2	tenant		1
393	Miner, Lorena	w pt 2	A and B	owner		1
473	Payne, Sarah	pts 9 and 10	8	owner		3

Part 2.

36	Buckley, James	✓ 5	4	owner	W.F.
201	Elliott, Albert	✓ Pt. 3	8	owner	W.F.
228	Fox, Mary A.	✓ Pt. 5	8	owner	W.F.
250	Forest, Jane	✓ R.pt. 4	3	owner	
317	Jones, William Sr.	✓ Pt. 7	8	owner	
318	Jones, Thomas	✓ Pt. 6	8	owner	
353	Lang, Catharine	✓ Pt. w. 1/2 8	3	owner	
400	McFadden, Robert	✓ Pt. 3 & 4	8	owner	
404	McLellan, Francis	✓ Pt. 7	7	owner	
458	Peoples, Robert	✓ Pt. 4	2	owner	
471	Powell, Martin	✓ Pt. 7 & 8	7 & 8	owner	
472	Percivaq, Roger	✓ Pt. 9	8	owner	

Polling sub-di

Part I.

- 68 Burchill,
- 45 Brown, Robe
- 181 Carley, Jos
- Church, Oli
- 387 Miskelly, A

Roll

- 8 Armstrong, John
- 18 Armstrong, William
- 10 Atkinson, Thomas
- 9 Atkinson, George
- 14 Alberry, Samuel
- 15 Alberry, Alfred

- 61 Brown, Robert A
- 62 Brown, Stewart
- 63 Brown, William H

VOTERS' LIST, 1893.

MUNICIPALITY OF WOLFORD.

SCHEDULE OF POST OFFICES:

1 Merrickville, 2 Bishop's Mills, 3 North August, 4 Easton's Corners, 5 Prescott,
6 Andrews ville, 7 Burritt's Rapids, 8 Oxford Mills, 9 Ottawa.

Polling Sub-Division No 2.—Comprising all the Lots in the Township of Wolford, from Lot No. 11 to Lot No. 19 (inclusive), in each and every Concession.

PART I.—Persons Entitled to Vote at Both Municipal Elections and Elections to the Legislative Assembly

No. on Roll	NAME.	Juro	LOT.	Concession or Street.	—	P.O.A
	8 Armstrong, John	j	pts 11, 12 and 14	3	owner	m f 1
	18 Armstrong, William	j	pts 12, 13 and 14	3	owner	m f 1
	10 Atkinson, Thomas	j	n w 1/2 18	2	owner	m f 1
	9 Atkinson, George	j	w 1/2 14	4	owner	m f 1
	14 Alberry, Samuel	j	e 1/2 13	7	owner	m f 3
	15 Alberry, Alfred	j	e 1/2 13	7	farmers son	m f 3
	13 Alberry, Norton	j	r 11	6	owner	m f 3
	22 Boyd, Richard	j	pt 15	A	owner	m f 1
	21 Boyd, John	j	w 1/2 14	A	owner	m f 1
	29 Burchill, John, sr	j	e pt 19	1	owner	m f 1
	30 Burchill, Robert	j	e pt 19	1	farmers son	m f 1
	31 Burchill, William G	j	e pt 19	1	farmers son	m f 1
	27 Burchill, John, jr	j	pts 15 and 16	A	owner	m f 1
	24 Burchill, Samuel	j	pt 15	A	owner	m f 1
	26 Burchill, Arthur	j	w 1/2 15	A	farmers son	m f 1
	43 Burchill, Thomas, sr	j	w pt 16	A	owner	m f 1
	28 Burchill, Thomas H	j	f pt 18	1	owner	m f 1
	32 Be. ley, Robert	j	pts 17 and 18	2	owner	m f 4
	34 Begley, George H	j	pts 17 and 18	2	farmers son	m f 4
	37 Beamish, John	j	w 1/2 15	2	owner	m f 1
	38 Beamish, William	j	w 1/2 15	2	farmers son	m f 1
	39 Beamish, George	j	n e 1/2 15	2	occupant	m f 1
	40 Brennan, Pierce	j	w 1/2 12	1	owner	m f 1
	41 Brennan, Edward	j	w 1/2 12	1	farmers son	m f 1
	51 Baker, Thomas	j	pt 12	2	owner	m f 1
	52 Baker, John H	j	pt 12	2	farmers son	m f 1
	53 Baker, Thomas E	j	pt 12	2	farmers son	m f 1
	54 Baker, Samuel L	j	pt 12	2	farmers son	m f 1
	42 Baker, Henry	j	w 1/2 11	1	owner	m f 1
	44 Baker, George	j	e 1/2 16	5	owner	m f 1
	48 Barry, Watson	j	18	3	owner	m f 4
	77 Bradford, Deming	j	r 14	6	farmers son	m f 2
	59 Baldwin, Joel B	j	w 1/2 15	6	owner	m f 3
	60 Baldwin, John E	j	w 1/2 15	6	farmers son	m f 3
	61 Brown, Robert A	j	e 1/2 15	5	owner	m f 4
	62 Brown, Stewart	j	w 1/2 14	5	farmers son	m f 4
	63 Brown, William H	j	f 1/2 14	6	owner	m f 1

POLLING SUB-DIVISION No. 2.

No. on Roll	NAME.	Juro	LOT.	Concession or Street.		P.O.A
64	Buker, Hiram		18	7	owner	m f 3
78	Buker, Ethren	j	pts 15 and 16	7	owner	m f 3
80	Barnett, John	j	pt 19	5	owner	m f 4
79	Barnett, William J.	j	f 16	5	owner	m f 4
87	Barber, Elnathan	j	f 18	5	owner	m f 4
129	Carley, Thomas		e 12	4	owner	m f 1
130	Carley, Walter J.		e 12	4	farmers son	m f 1
120	Carley, Joseph S.	j	r 11	2	owner	m f 1
122	Carley, Abraham E.	j	w 12	4	owner	m f 1
123	Carley, William W.	j	e 11	4	tenant	m f 1
121	Cross, Alanson	j	w 16	3	owner	m f 4
125	Cross, John	j	r 17	3	owner	m f 4
126	Cross, Lonson	j	r 17	3	farmers son	m f 4
47	Cross, John H.	j	pt 19	2	tenant	m f 4
124	Cotnam, James	j	w 15	4	owner	m f 1
171	Driscoll, James	j	w 16	1	owner	m f 1
172	Driscoll, John		w 16	1	farmers son	m f 1
170	Driscoll, Daniel		pts 13 and 14	A	occupant	m f 1
176	Doyle, Simon		e 16	3	owner	m f 1
177	Doyle, Michael		e 16	3	farmers son	m f 1
173	Doyle, John	j	f 16	2	owner	m f 1
174	Doyle, John A.		w 15	3	farmers son	m f 1
175	Doyle, James S.		w 15	3	farmers son	m f 1
181	Doyle, William J.	j	e 13	5	owner	m f 1
178	Dever, William		pt 13	2	owner	m f 1
186	Davis, Edward		r 19	7	owner	m f 3
198	Empey, Alexander	j	f pt 19	3	owner	m f 4
206	Elliott, Thomas	j	r 11	6	tenant	m f 2
224	Forbes, Thomas, sr.		pt 11	A	owner	m f 1
225	Forbes, Thomas, jr	j	pt 11	A	tenant	m f 1
227	Foy, Charles		pt 14	2	owner	m f 1
230	Fitzgerald, Edward	j	pt 19	6	owner	m f 3
49	Ferguson, James, H.	j	18	3	tenant	m f 4
258	Gardner, Richard		pts 17 and 18	5	owner	m f 1
259	Gardner, Milburn		pts 17 and 18	5	farmers son	m f 1
260	Gardner, John		e 17	6	owner	m f 1
262	Gardner, William H.	j	f 19	6	owner	m f 1
266	Gardner, Thomas	j	f 18	6	owner	m f 1
261	Gardner, Wesley R.	j	r 18	5	owner	m f 3
254	Gardner, Hugh H.		w 18	5	owner	m f 1
252	Garrett, Robert		pts 12 and 13	3	owner	m f 1
253	Garrett, George O.		pts 12 and 13	3	farmers son	m f 1
255	Greville, Joseph		pts 19	3	owner	m f 1
282	Hitchcock, Silas		e 15	6	owner	m f Jasper

No. on Roll

283

285

286

284

313

314

336

337

335

338

340

342

256

263

388

389

407

408

386

381

388

391

437

438

441

441

441

451

451

48

48

48

48

48

49

51

51

51

52

52

52

53

POLLING SUB-DIVISION No. 2

No. on Roll	NAME.	Juror	LOT.	Concession or Street.		P.O.A.
m f 3	283 Hitchcock, Hiram	j	e 1/2 15	6	tenant	m f 1
m f 3	285 Hare, Simon		pts 16 and 17	6	owner	m f 3
m f 4	286 Hare, George		e 1/2 16	6	owner	m f 1
m f 1	284 Hare, Robert	j	w 1/2 16	6	owner	m f 1
m f 4						
	313 Jakes, Samuel		e 1/2 11	A	owner	m f 1
	314 Joynt, C. C.		n 1/2 13	2	owner	m f 1
m f 1						
on m f 1						
m f 1	336 Kenny, Edward		e 1/2 14	1	owner	m f 1
m f 1	337 Kenny, John		e 1/2 12	1	farmers son	m f 1
m f 1	335 Kenny, Patrick	j	e 1/2 17	1	owner	m f 1
m f 4	338 Kelly, John		13	4	owner	m f 1
m f 4	340 Kelly, James	j	e 1/2 14	4	owner	m f 1
on m f 4	342 Kerford, William H.	j	12	5	owner	m f 1
m f 1	256 Knapp, Joseph		pts 19	3	tenant	m f 4
m f 1	263 Mills, Joseph V.	j	pt 19	6	tenant	m f 1
son m f 1	388 Maxwell, Thomas		pt 11	5	owner	m f 1
m f 1	389 Maxwell, Gordon	j	pt w 1/2 11	5	owner	m f 1
m f 1	407 Moffatt, William J.		e 1/2 12	7	owner	m f 3
son m f 1	408 Moffat, Andrew T.	j	w 1/2 12	7	owner	m f 3
m f 1	380 McIntyre, Archibald	j	pts 17 and 18	A	owner	m f 1
son m f 1	381 McIntyre, Samuel		pts 17 and 18	A	occupant	m f 1
son m f 1	385 McIntyre, Henry	j	pt 13	1	owner	m f 1
m f 1	391 McIntyre, Daniel	j	w 1/2 11	4	owner	m f 1
m f 3						
	437 Nelson, William		pte 1/2 16	2	tenant	m f 4
m f 4	438 Nelson, Joseph	j	s w 1/2 16	2	tenant	m f 4
m f 2						
	447 O'Brien, Patrick, sr.		w 1/2 17	1	owner	m f 1
	448 O'Brien, Daniel		r 1/2 18	1	farmers son	m f 1
m f 1	449 O'Brien, Patrick, jr.		r 1/2 18	1	farmers son	m f 1
m f 1	452 O'Donnell, Hugh	j	pt 11	1	owner	m f 1
m f 3	450 O'Donnell, Joseph	j	w 1/2 14	2	owner	m f 1
m f 4						
	485 Roche, Peter	j	pt 12	2	owner	m f 1
	486 Roche, William J.		pt 12	A	farmers son	m f 1
m f 1	484 Roche, James	j	pt 13 and 14	2	owner	m f 1
son m f 1	487 Rickey, John		pt 11	3	owner	m f 1
m f 1	488 Rickey, Abraham		pt 11	3	occupant	m f 1
m f 1	489 Robinson, Ezra	j	pt 19	2	owner	m f 4
m f 1	490 Robinson, Grant		pt 19	2	farmers son	m f 4
m f 3						
m f 1	516 Smith, Alonzo	j	pt 19	1	owner	m f 4
m f 1	519 Smith, Leater H.	j	pt 19	2	owner	m f 4
son m f 1	518 Stevens, Robert		r pt 16	4	farmers son	m f 1
m f 1	525 Sunderland, Benjamin		pt 19	7	owner	m f 3
	526 Sunderland, Charles H.		pt 19	7	farmers son	m f 3
	524 Sunderland, William A.	j	pts 17, 18 and 19	8	owner	m f 3
m f Jasper	530 Snowden, James	j	pt 14	6	owner	m f 2

POLLING SUB-DIVISION No. 2

No. on Roll	NAME.	Jurors	LOT.	Concession or Street.	
544	Turner, Thomas, sr	w	15	5	owner m
545	Turner, Thomas, jr	w	15	5	farmers son m
549	Turner, Richard	r	16	5	owner m
558	Wilson, Matthew	pt	12	A	owner m
559	Wilson, Archibald	pt	12	A	owner m
567	Wickwire, Charles	r	18	2	owner m
568	Wickwire, Simon T	r	18	2	farmers son m
572	Widdis, Adam	pt	10	3	owner m
575	Webster, Cyrus	r	17 and 18	6 and 7	owner m
576	Webster, Norman W	r	17 and 18	6 and 7	owner m

PART II - Persons Entitled to Vote at Municipal Elections Only.

25	Burchill, Sarah	w	15	A	owner
46	Bissell, Elizabeth	pt	19	2	owner
83	Brown, Hannah	pts	17 and 18	4	owner
251	Goven, Elizabeth	pt	11 and 13	1	owner
384	McIntyre, Alice	w	14	1	owner
517	Stevens, Ann	r	16	4	owner
560	Wylie, Ann	pt	17 and 18	1	owner

Part III.

Persons entitled to vote at the

Legislative Assembly only.

Name.

Lot.

Concession

Description

Pittman, Charles

Lawrence, Fayette

322 Jones, William Jr.

II, 14, 15

8

owner

343 King, Joseph

E. I/2 14

7

owner

356 Lewars, James

II, 12 & 13

8

owner

527 Steacy, Joseph

Concession or Street.		P.O.A.
5	owner	m f 1
5	farmers son	m f 1
5	owner	m f 1
A	owner	m f 1
A	owner	m f 1
2	owner	m f 4
2	farmers son	m f 4
3	owner	m f 1
6 and 7	owner	m f 3
6 and 7	owner	m f 3

al Elect'ons Only.

A	owner	1
2	owner	4
4	owner	4
1	owner	1
1	owner	1
4	owner	1
1	owner	1

Part I.

- 110 Bates, William H. ✓ Pt. 28
- Crichton, Alexander ✓ Pt. 30
- 508 Crampton, Samuel ✓ Pt. 30
- 193 Draper, Albert ✓ Pt. 25
- 101 Evertts, Milton ✓ Pt. 24
- 511 Donaldson, George ✓ Pt. 25
- 377 Leason, Benson ✓ R.pt. 30
- 118 Maitland, John ✓ Pt. 25
- McLean, Russell ✓ Pt. 23
- 457 Olmstead, Ambrose ✓ Pt. 30
- 99 Spry, Bruce ✓ F.pt. 25
- Warren, William ✓ Pt. 30

I
I
I
2
2
2
2
I
2
I
2
I

own
tena
tena
own
tena
tena
own
tena
tena
own
tena
tena

No. of Rod

17	Arnold, John B	j	pts 24 and 25	2	owner	m f 1
70	Beamish, Richard	j	pt 30	1	owner	m f 2
97	Brown, William A		pt 25	2	occupant	m f 1
104	Brown, George		pt 24 and 25	1	owner	m f 1
106	Brown, Livius	j	pt 22 and 23	1	owner	m f 1
117	Brown, H. M.		pt 25	2	owner	m f 1
98	Burritt, Edmund		f pt 25	2	owner	m f 1
105	Ballantyne, John		pt 25	1	owner	m f 1
108	Bradford, Howard	j	pt 30	1	owner	m f 2
109	Brundage, William		pt 30	1	owner	m f 2
112	Brundage, George	j	pts 29 and 30	2	owner	m f 2
111	Bates, Thomas	j	pt 27	1	owner	m f 2
269	Bates, Philander		pt 30	1	tenant	m f 2
194	Barker, John		pt 25	2	tenant	m f 1
229	Best, Samuel		pt 23	2	tenant	m f 1
249	Barber, Ezra		pt 24	2	tenant	m f 1
127	Carnochan, Edward	j	w 1 21	2	owner	m f 1
128	Carnochan, Gordon		w 1 21	2	owner	m f 1
155	Campbell, Levi	j	pt 25	2	owner	m f 1
156	Chalmers, William	j	pts 28 and 29	A	tenant	m f 2
157	Coolidge, Harrison		e 1 30	A	owner	m f 2
158	Coolidge, John H	j	pt 30	A	owner	m f 2
159	Cross, George		pt 30	1	owner	m f 2
160	Cross, Robert H.		pt 30	1	occupant	m f 2
163	Cross, Lewis	j	n pt 27	2	owner	m f 1
164	Cross, George		n pt 27	2	farmers son	m f 1
167	Cross, William		e 1 29	1	owner	m f 2
161	Chester, Thomas		pt 30	1	owner	m f 2
165	Cannon, William S.	j	pt 30	1	owner	m f 2
166	Corcoran, James		s w pt 26	1	owner	m f 2
179	Davies, Ransom A.		w 1 28	2	owner	m f 1
196	Devitt, Thomas		pts 24	2	owner	m f 1

POLLING SUB-DIVISION No. 2

No. on Roll	NAME.	Juron	LOT.	Concession or Street,	owner	m	f	P.O.A
544	Turner, Thomas, sr		w 1/2 15	5	owner	m	f	1
545	Turner, Thomas, jr		w 1/2 15	5	farmers son	m	f	1
543	Turner, Ric ard		r 16	5	owner	m	f	1
558	Wilson, Matthew		pt 12	A	owner	m	f	1
559	Wilson, Archibald		pt 12	A	owner	m	f	4
567	Wickwire, Charles		re 1/2 18	2	owner	m	f	4
568	Wickwire, Simon T		re 1/2 18	2	farmers son	m	f	4
572	Widdis, Adam		pt 10	3	owner	m	f	1
575	Webster, Cyrus		r 17 and 18	6 and 7	owner	m	f	3
576	Webster, Norman W		r 17 and 18	6 and 7	owner	m	f	3

PART II - Persons Entitled to Vote at Municipal Elections Only.

25	Burchill, Sarah		w 1/2 15	A	owner			1
46	Bissell, Elizabeth		pt 19	2	owner			4
83	Brown, Hannah		pts 17 and 18	4	owner			4
251	Goven, Elizabeth		pt 11 and 13	1	owner			1
384	McIntyre, Alice		w 1/2 14	1	owner			1
517	Stevens, Ann		r pt 16	4	owner			1
560	Wylie, Ann		pt 17 and 18	1	owner			1

Part 2:

11 Ayres, Thomas
 119 Chockley, Richard
 137 Cullen, John
 138 Cullen, Matthew
 169 Drissoll, Jane
 182 Dool, Joseph
 320 Jones, Samuel
 321 Jones, Robert
 322 Jones, William Jr.
 343 King, Joseph
 356 Lewars, James
 527 Steacy, Joseph

W. I / 2 14	7	OWNER
W. I / 2 14	7	OWNER
P. O. I.	7	OWNER
P. O. I. 15	7	OWNER
P. O. I. 14	7	OWNER
W. I / 2 15	7	OWNER
P. O. I. 1/2 1	7	OWNER
P. O. I. 1/2 13	7	OWNER
P. O. I. 1/2 13	7	OWNER
I. I. 15	8	OWNER
W. I / 2 14	7	OWNER
II, 13 15	8	OWNER

Part I.

		P.O.A.
owner	m f	1
farmers son	m f	1
owner	m f	1
owner	m f	1
owner	m f	1
owner	m f	1
farmers son	m f	4
owner	m f	1
owner	m f	3
owner	m f	3

110	Bates, William H.	✓	Pt. 28
	Crichton, Alexander	✓	Pt. 30
508	Crampton, Samuel	✓	Pt. 30
193	Draper, Albert	✓	Pt. 25
101	Evertts, Milton	✓	Pt. 24
511	Donaldson, George	✓	Pt. 25
377	Leason, Benson	✓	R.pt. 30
118	Maitland, John	✓	Pt. 25
	McLean, Russell	✓	Pt. 23
457	Olmstead, Ambrose	✓	Pt. 30
99	Spry, Bruce	✓	F.pt. 25
	Warren, William	✓	Pt. 30

I
I
I
2
2
2
2
2
I
2
I
2
I

owner M.F.
tenant M.F.
tenant M.F.
owner M.F.
tenant M.F.
tenant M.F.
owner M.F.
tenant M.F.
tenant M.F.
owner M.F.
tenant M.F.
tenant M.F.

Only.

owner	1
owner	4
owner	4
owner	1
owner	1
owner	1
owner	1

17	Arnold, John B	j	pts 24 and 25	2	owner	m f	1
70	Beamish, Richard	j	pt 30	1	owner	m f	2
97	Brown, William A		pt 25	2	occupant	m f	1
104	Brown, George		pt 24 and 25	1	owner	m f	1
106	Brown, Livius	j	pt 22 and 23	1	owner		
117	Brown, H. M.		pt 25	1			
98	Burritt, Edmund						
105	Ballantyne						

163	Cross, Lewis	j	pt 30	1	owner	m f	2
164	Cross, George		n pt 27	2	owner	m f	2
167	Cross, William		e 29	1	occupant	m f	2
161	Chester, Thomas		pt 30	1	owner	m f	1
166	Cannon, William S.	j	pt 30	1	farmers son	m f	1
166	Corcoran, James		s w pt 26	1	owner	m f	2
179	Davies, Ransom A.		w 23	2	owner	m f	1
196	Devitt, Thomas		pts 24	2	owner	m f	1

M.F.	tenant	I	Pt. 30
M.F.	tenant	I	Pt. 30
M.F.	tenant	I	Pt. 30
M.F.	owner	S	Pt. 30
M.F.	tenant	S	Pt. 30
M.F.	tenant	S	Pt. 30
M.F.	owner	S	Pt. 30
M.F.	tenant	I	Pt. 30
M.F.	tenant	S	Pt. 30
M.F.	owner	I	Pt. 30
M.F.	tenant	S	Pt. 30
M.F.	tenant	I	Pt. 30

46	Biasell, Elizabeth	pt 19	2	owner
83	Brown, Hannah	pta 17 and 18	4	owner
251	Goven, Elizabeth	pt 11 and 13	1	owner
384	McIntyre, Alice	w 14	1	owner
517	Stevens, Ann	r pt 16	4	owner
560	Wylie, Ann	pt 17 and 18	1	owner

Part III. P
 Legislative

Name
 Patrick, Charles

322	Jones, William Jr.
343	King, Joseph
356	Lewars, James
527	Stracy, Joseph

POLLING SUB DIVISION No. 3.

No. on Roll	NAME.	LOT	Concession or Street.		P.O.A.
180	McClellan, David	pt 23	2	tenant	m f 1
420	McGrath, Sidney	pts 24 and 25	A	owner	m f 1
423	McCarthy, John	pt 25	B	owner	m f 3
424	McCaw, William R	pt 20	A	owner	m f 2
425	McKim, Richard	pt 30	1	owner	m f 2
426	McCrum, James	pt 30	1	owner	m f 2
592	McCaffrey, John	pt 24	2	tenant	m f 1
439	Nevens, Robert	pt 30	1	tenant	m f 2
446	Nevens, John	pt 24	2	owner	m f 1
440	Nichol, Alexander	pt 24	2	owner	m f 1
442	Newsome, William A	pt 23 and 24	B	owner	m f 3
443	Newsome, Albert E.	pt 23 and 24	B	owner	m f 3
460	Price, Thomas	pt 23	2	owner	m f 1
463	Pearson, Simon	pts 20 and 21	2	owner	m f 1
464	Pitchers, Robert N	pts 20 and 21	2	tenant	m f 1
479	Putnam, Hope	pt 24	2	farmers son	m f 1
480	Phillips, John	pt 29	A	owner	m f 2
481	Purcill, Robert	pt 30	1	owner	m f 2
482	Patterson, Adelbert	w 1/2 27	2	owner	m f 2
501	Robinson, Jacob	pt 30	1	owner	m f 2
505	Richards, Christopher	pt 30	1	owner	m f 2
533	Street, John	pt 28	A	owner	m f 2
535	Sterns, Jonas	pt 30	1	owner	m f 2
537	Stokes, Thomas	w pt 29	1	owner	m f 2
540	Stoddard, John	22	2	tenant	m f 1
541	Stoddard, William	22	2	tenant	m f 1
539	Tweedy, John	22	2	owner	m f 1
550	Tallman, Charles	pt 24 and 25	B	owner	m f 3
551	Tallman, Otis	pt 24 and 25	B	farmers son	m f 3
552	Tallman, Frank	pt 24 and 25	B	farmers son	m f 3
553	Tolman, Ransom	pt 29	1	owner	m f 2
597	Warren, Beecham	f 26	2	owner	m f 1
598	Warren, John	pt 24	2	owner	m f 1
588	Warren, Matthew	r 1/2 28	2	owner	m f 1
590	Watts, John	pts 24 and 25	2	owner	m f 1
593	Watts, Hiram	pts 24 and 25	2	owner	m f 1
591	Watts, William H.	pts 24 and 25	2	owner	m f 1
594	Willoughby, Samuel	r 24	1	owner	m f 1
595	Willoughby, George C.	r 25	1	owner	m f 1
596	Willoughby, Abraham	29 and 30	1	owner	m f 1
599	Weir, John K	pt 24	2	owner	m f 5

PART II.—Persons Entitled to Vote at Municipal Elections Only.

No. on Roll	NAME.	Jurors	LOT.	Concession or Street.	—	P.O.A.
102	Bates, Annie	pt 25	2	owner		1
103	Barber, Lois	pt 25	2	owner		1
107	Barber, Emma	pt 29	A	owner		2
162	Carr, Mary Ann	pt 30	1	owner		2
212	Easton, Hester	r 29	2	owner		1
243	Francis, Rachel	pt 24	B	owner		3
272	Haskins, Minerva	pt 24	B	owner		3
347	King, Ann	pt 25	2	owner		1
374	Lynch, Susannah	pt 30	1	owner		2
478	Putnam, Elizabeth	pt 24	2	owner		1
507	Ralph, Laura	pts 26 and 27	1	owner		1
510	Roche, Agnes	pt 25	2	tenant		1

sub-division number 4.

Part I.

28	Arnold, William	Pt. 29 30	4	owner	H.F.
45	Bolton, Benjamin	23	3	owner	H.F.
49	Bates, Robert Eato	E.I/2 27	6	owner	H.F.
237	Ferguson, Robert	P. 27	5	owner	H.F.
239	Ferguson, George W.	W.I/2 30	5	owner	H.F.
	Graham, William	N.W.I/4 23	3	tenant	H.F.
	Nowans, Adelbert	Pt. 23 23	3	tenant	H.F.
302	Percell, John J.	W.I/2 30	3	tenant	H.F.
305	Riley, William	Pt. 30	6	owner	H.F.

Part 2.

No.	Name	Lot	Con. or St.	Description
506	Bannerman, Robert	✓ Pt. 30	I	tenant
195	Dewey, Jabez	✓ Pt. 30	I	owner
228	Fulford, James H.	✓ Pt. 23	2	owner
248	Fortune, William	✓ Pt. 24	2	owner
268	Gilmour, Thomas	✓ Pt. 30	I	owner
304	Hill, George	✓ Pt. 25	2	owner
370	Lemax, Ann	✓ Pt. 30	I	owner
371	Lemax, John	✓ N.e. pt. 28	I	owner
430	McKenzie, Hugh	✓ Pt. 30	I	owner
427	McCrum, Edward	✓ Pt. 30	I	owner
444	Newman, John W.	✓ Pt. 30	I	owner
461	Pearson, Olive	✓ Pt. 20 & 21	2	owner
502	Reynolds, John	✓ Pt. 30	I	occupant

Part III. Persons entitled to vote at Elections to the
Legislative Assembly only.

Name.	Lot.	Con. or St.	Description.
Heath, William	✓		Manhood Franchise
McCaw, Jehn	✓		Manhood Franchise
McManus, James	✓		Manhood Franchise

549	Coburn, A. W.	pt 24	3	tenant	m f 1
188	Dever, James	e 1/2 27	3	owner	m f 1
197	Empey, Joseph	j pt 22	4	owner	m f 1
207	Empey, Wesley	j pt 20	4	owner	m f 1
208	Empey, Thomas	w 1/2 26	4	owner	m f 1
209	Empey, Sanfield	w 1/2 26	5	farmers son	m f 1
210	Empey, Artemas	w 1/2 26	5	farmers son	m f 1
211	Empey, Jonathan	j e 1/2 26	4	owner	m f 1

Part 3.

- 508 Bannerman, Robert
- 198 Dewey, Jasper
- 328 Fullford, James H.
- 348 Fontaine, William
- 368 Gilmore, Thomas
- 304 Hill, George
- 370 Lemax, Ann
- 371 Lemax, John
- 430 McKenzie, Hugh
- 437 McGinn, Edward
- 444 Newman, John W.
- 461 Pearson, Olive
- 503 Reynolds, John

t

nt

Person Part III.

s to the

Legislative Assembly

ription.

- Heath, William
- McGinn, John
- McIntyre, James

- Franchise
- Franchise
- Franchise

VOTERS' LIST, 1893.

MUNICIPALITY OF WOLFORD.

SCHEDULE OF POST OFFICES:

Easton's Corners. 2 Smith's Falls. 3 North Augusta. 4 Whitehurst.
 5 Greenbush 6 Jasper.

Rolling Sub-Division No 4.—Comprising all the Lots in the Township of Wolford,
 from Lot No. 20 to Lot No. 30 (inclusive), in Concessions 3, 4, 5, 6, 7 and 8.

—Persons Entitled to Vote at Both Municipal Elections and Elections to the Legislative Assembly

Roll	NAME.	J T U R	LOT.	Concession or Street.	—	P.O.A
50	Bissell, Rufus	j	pt 22	3	owner	m f 1
66	Baldwin, Levi	j	22	3	owner	m f 3
67	Baldwin, William	j	20	8	owner	m f 3
81	Bates, Nathaniel	j	20	5	owner	m f 1
82	Bates, Peter	j	20	5	farmers son	m f 1
91	Bates, William R	j	e ½ 27	6	farmers son	m f 1
84	Baker, George	j	pts 20 and 21	4	owner	m f 1
85	Baker, Thomas	j	pts 20 and 21	4	farmers son	m f 1
86	Baker, Samuel	j	pts 20 and 21	4	farmers son	m f 1
88	Barber, Ninian	j	r ¼ 20	3	owner	m f 1
92	Begley, Johnston	j	pt 22	5	owner	m f 1
94	Begley, Thomas	j	pt 22	5	farmers son	m f 1
95	Begley, Walter	j	w pt 23	6	owner	m f 1
150	Connor, John	j	e ¼ 25	5	owner	m f 1
151	Connor, James	j	f ¼ 25	5	owner	m f 1
152	Connor, Samuel J.	j	f ¼ 25	5	farmers son	m f 1
153	Connor, Jacob	j	f ¼ 25	5	farmers son	m f 1
141	Connor, Thomas	j	r pt 23	4	owner	m f 1
142	Connor, George H.	j	pts 23 and 24	4	owner	m f 1
139	Connor, Robert	j	pt 27	5	owner	m f 1
143	Carley, William	j	e ¼ 26	5	owner	m f 1
144	Crummy, James	j	w ¼ 26	6	owner	m f 1
145	Crummy, Thomas	j	e ¼ 26	6	owner	m f 1
149	Courtney, William W.	j	24	6	owner	m f 1
154	Corcoran, Michael	j	w ¼ 29	3	owner	m f 1
549	Coburn, A. W.	j	pt 24	3	tenant	m f 1
188	Dever, James	j	e ½ 27	3	owner	m f 1
197	Empey, Joseph	j	pt 22	4	owner	m f 1
207	Empey, Wesley	j	pt 20	4	owner	m f 1
208	Empey, Thomas	j	w ¼ 26	4	owner	m f 1
209	Empey, Sanfield	j	w ¼ 26	5	farmers son	m f 1
210	Empey, Artemas	j	w ¼ 26	5	farmers son	m f 1
211	Empey, Jonathan	j	e ¼ 26	4	owner	m f 1

No. on Roll	NAME.	Jurors	LOT.	Concession or Street.		P.O.A.
324	Empey, William W.	j	pts 27 and 28	4	tenant	m f 1
219	Empey, Thomas, sr	j	f 1/2 24	5	owner	m f 1
222	Everetta, M. K.	j	pt 24	3	owner	m f 1
234	Ferguson, John	j	pts 21, 22 and 23	3	owner	m f 1
235	Ferguson, William W.	j	pts 21, 22 and 23	3	farmers son	m f 1
236	Ferguson, Thomas	j	pt 30	4	owner	m f 1
238	Ferguson, Isaac	j	e 1/2 30	5	owner	m f 1
240	Fleming, John	j	pt 28	6	owner	m f 1
241	Fleming, William J.	j	pt 29	6	owner	m f 4
267	Garland, Thomas	j	w 1/2 25	4	owner	m f 1
264	Garland, Richard	j	pts 24 and 25	4	owner	m f 1
265	Garland, William H.	j	pts 24 and 25	4	farmers son	m f 1
287	Hare, Richard	j	e 1/2 20	7	owner	m f 3
288	Hicks, Charles	j	e 1/2 21	7	owner	m f 3
299	Hannah, William, sr	j	pt 26	3	owner	m f 1
300	Hannah, William, jr	j	e 1/2 30	3	owner	m f 1
293	Hannah, Robert	j	e 1/2 29	4	owner	m f 1
294	Hannah, Harvey	j	e 1/2 29	4	farmers son	m f 1
295	Hannah, Levi	j	e 1/2 29	4	farmers son	m f 1
296	Hennessey, Thomas	j	28	8	owner	m f 4
297	Hinton, Richard	j	pts 29 and 30	8	owner	m f 4
298	Hinton, John N.	j	pts 29 and 30	8	occupant	m f 4
306	Hulbert, Freeman	j	n 1/2 20	3	owner	m f 1
312	Ireland, Aaron A.	j	pt 25	3	occupant	m f 1
325	Jelly, John	j	w 1/2 29	7	owner	m f 4
326	Jelly, William J.	j	f 1/2 27	6	farmers son	m f 1
363	Leacock, John	j	r 1/2 27	3	owner	m f 1
366	Leason, William A.	j	f pt 26	3	owner	m f 1
368	Leason, Samuel	j	pts 28 and 29	3	owner	m f 1
369	Leason, James	j	s e 1/2 29	3	owner	m f 1
383	Leason, Winfield	j	f 1/2 21	3	tenant	m f 1
413	Matthews, George	j	w 1/2 28	4	owner	m f 1
414	Muldoon, John, sr	j	24, 25, 26 and 27	8	owner	m f 4
415	Muldoon, John, jr	j	24, 25, 26 and 27	8	farmers son	m f 4
90	McLaren, Henry	j	e 1/2 27	6	tenant	m f 1
382	McCrea, Heman	j	f 1/2 21	3	owner	m f 1
390	McMartin, George	j	w 1/2 23	3	tenant	m f 1
412	McMartin, Malcolm	j	pts 23 and 24	4	owner	m f 1
409	McIntyre, Daniel, sr.	j	20 and 21	4	owner	m f 1
410	McIntyre, Joseph	j	20 and 21	4	farmers son	m f 1
411	McIntyre, Daniel D.	j	w 1/2 21	4	owner	m f 1
416	McCarthy, Daniel	j	pt 23	5	owner	m f 1

PART II—Persons Entitled to Vote at Municipal Elections Only.

No. on Roll	NAME.	Lot	Concession or Street.	—	P.O.A
93	Begley, Mary	pt 22	5	owner	1
147	Curtney, Charlotte	w ½ 29	7	owner	4
148	Craig, Jane	pt 27	7	owner	4
192	Dence, Joanna	s e ¼ 24	4	owner	1
247	Ferguson, Annie L.	e ½ 26	3	owner	1
323	Johnston, Barbara	pts 27 and 28	4	owner	1
571	Wyatt, Hattie	pt 23	3	owner	1

I, HERVEY MILTON BROWN, Clerk of the Municipality of Township of Wolford, in the County of Grenville, do hereby certify that parts one and three of the within list, constitute a correct list for the year 1893, of all persons appearing by the last revised Assessment Roll of the said Municipality, to be entitled to vote at Elections for Members of the Legislative Assembly; and that parts one and two constitute a correct list for said year of all persons appearing by the said Roll to be entitled to vote at Municipal Elections in said Municipality; and I hereby call upon all electors to examine the said list, and if any omissions or other errors are perceived therein, to take immediate proceedings to have the said errors corrected according to law.

H. M. BROWN,

Clerk of said Municipality,

Easton's Corners, Post Office.


DATED this 18th Day of September, 1893.

P.O.A

- ... 1
- ... 4
- ... 4
- ... 1
- ... 1
- ... 1
- ... 1

rd, in
 a list,
 revised
 as for
 correct
 ote at
 ors to
 in, to

Office



Part 2.

146	Campbell, William W.	PL. 0	7
364	Lovejoy, George	23 & 24	7
540	Talbot, William	PL. 0	3

Part. III. Persons entitled to vote

Legislative Assembly.

Name.	Lot.	Co.
Graham, Walter		
McCrea, Donald P.		
Newans, Cyrus		

00
5 20
07

7	OWNER
7	OWNER
3	OWNER

eligible to vote at elections to the
br.

Con. or St. Description.

	Manhood Franchise
	Manhood Franchise
	Manhood Franchise


STATEMENT OF ALLEGATIONS BY JUDGE.

(Section 17, Chapter 1.)

That upon a final revision of the list of voters of the Municipality of Boston, for the year 1893, pursuant to the provisions of the 'Municipal Voters' Lists Act, 1890', the following changes were made in the copies of the said list received by me from the Clerk of the said Municipality, viz:

I. The following persons are added to the said list:

Name	Political Division	Part of District	Property or other qualification
Ayres, Thomas	3	2	W.1/4 18, Con.7, Owner
Arnold, Millie	4	1	Pt.29 S. 33, Con.4, Owner
Buckley, James	1	2	Lot 2, Con.4, Owner
Brown, Robert	3	1	W.1/2 17, Con.3, Owner
Bolto., Benjamin	4	1	Lot 25, Con.3, Owner
Burchill, Thomas Jr.	2	1	Pt.15, Con.1, Owner
Burns, Sylvester	1	1	Pt.2, Con.3, Owner
Bates, Robert Bates	4	1	E.1/2, 27, Con.6, Owner
Bates, William H.	3	1	Pt.20, Con.1, Owner
Bannerman, Robert	3	2	Pt.31, Con.1, Tenant
Checkley, Richard	2	2	W.1/2 14, Con.7, Owner
Carlow, Joseph Sr.	2	1	R.E.1/2 15, Con.4, Owner
Cullen, John	2	2	Pt.15, Con.7, Owner
Cullen, Matthew	2	2	Pt.15, Con.7, Owner
Campbell, William H.	4	2	Pt.30, Con.7, Owner



Name.	Polling Sub- Division	Part of List	Property or other qualification
Church, Oliver P.	2	1	Pt. 12, Con. 1, Tenant.
Crichton, Alexander	3	1	Pt. 30, Con. 1, Tenant.
Crampton, Samuel	3	1	Pt. 2, Con. 1, Tenant.
Driscoll, Jane	2	2	Pts. 13 & 14, Con. A, Owner.
Doel, Jacob	3	2	Pt. 1/2, 13, Con. 3, Owner.
Draper, Albert	3	1	Pt. 23, Con. 2, Owner.
Everts, Milton	3	1	Pt. 24, Con. 2, Tenant.
Dowdy, Jabez	3	2	Pt. 22, Con. 1, Owner.
Donaldson, George	3	1	Pt. 25, Con. 2, Tenant.
Elliott, Albert	1	2	Pt. 3, Con. 4, Owner.
Fox, Mary A.	1	2	Pt. 5, Con. 2, Owner.
Fuller, James H.	3	2	Pt. 21, Con. 1, Owner.
Ferguson, Albert	4	1	Pt. 27, Con. 5, Owner.
Ferguson, George W.	4	1	Pt. 1/2 27, Con. 5, Owner.
Fortune, William	3	2	Pt. 24, Con. 2, Owner.
Forest, Jane	1	2	Pt. 4, Con. 3, Owner.
Gilmour, Thomas	3	2	Pt. 20, Con. 1, Owner.
Graham, William	4	1	Pt. 1/4, 22, Con. 3, Tenant.
Graham, Walter	4	3	Manhood Franchise Voter.
Hoople, Alonzo	1	1	Corp. Cons. A & B, Owner.
Hill, George	3	2	Pt. 25, Con. 2, Owner.
Hoath, William	3	3	Manhood Franchise Voter.
Jones, William Sr.	1	2	Pt. 3, Con. 3, Owner.
Jones, Samuel	2	2	Pt. 1/2 13, Con. 7, Owner.

Name	Pollin. Div.	Part of List	Property or other qualification.
Jones, Robert	2	2	Pt. R 1/2 16, Co .7, Owner.
Jones, William Jr.	2	2	Pt. R. 1/2 16, Co .7, Owner.
Jones, Thomas	1	2	Pt. 6, Con. 9, Owner.
King, Joseph	2	2	18, 14 & 15, Co. 6, Owner.
Lang, Catharine	1	2	Pt. W. 1/2 8, Con. 3, Owner.
Lewars, James	2	2	E. 1/2 14, Con. 7, Owner.
Loverin, Norris	4	2	23 & 24, Con. 7, Owner.
Lomax, Ann	3	2	Pt. 20, Con. 1, Owner.
Lomax, John	3	2	N. 7. Pt. 25, Con. 1, Owner.
Leason, Benson	3	1	E. pt 20, Con. 2, Owner.
Maitland, John	3	1	Pt. 25, Con. 1, Tenant.
Miskelly, Alexander	2	1	7. pt 17, Con. 3, Owner.
McKenzie, Hugh	3	2	Pt. 30, Con. 1, Owner.
McLean, Russell	3	1	Pt 23, Con. 2, Tenant.
McCrea, Donald P.	4	3	Manhood Franchise Voter
McCaw, John	3	3	Manhood Franchise Voter.
McManus, James	3	3	Manhood Franchise Voter
McFadden, Robert	1	2	Pt. 3 & 4, Con. 5, Owner.
McLellan, Francis	1	2	Pt. 7, Con. 7, Owner.
McCrua, Edward	3	2	Pt. 20, Con. 1, Owner.
Newans, Adelbert	4	1	Pt. 23 & 25, Con. 2, Tenant.
Newans, Cyrus	4	3	Manhood Suffrage Voter.
Nowman, John W.	3	2	Pt. 30, Con. 1, Owner.
Olstead, Ambrose	3	1	Pt. 30, Con. 1, Owner.

Name	Polling Dist- Division	Part of List	Property or other qualification.
O'Brien, Frank	1	1	E.I/2 9, Con.I, Tenant.
Perrell, John J.	4	1	W.I/2 31, Con.2, Tenant.
Peoples, Robert	3	2	Part 4, Con.3, Owner.
Pearson, Oliver	2	2	Pt. 20 & 21, Con.2, Owner.
Powell, Martin	1	2	Pt. 7 & 8, Con.7 & 8, Owner.
Perceival, Roger	1	2	Pt. 9, Con.3, Owner.
Putnam, Charles	2	2	Machon Franchise Voter.
Riley, William	4	1	Pt. 30, Con.5, Owner.
Reynolds, John	2	2	Pt. 30, Con.1, Occupant.
Spry, Bruce	2	1	Pt. 28, Con.2, Tenant.
Stacey, Joseph	2	2	Lots 11, 12 & 13, Con.3, Owner.
Talley, Esley M.	4	2	Pt. 24, Con.2, Owner.
Warren, William	2	1	Pt. 30, Con.1, Tenant.

Witness my hand this

24th

day of Decr 1892.

James Reynolds

Junior Judge of the County Court of the
United Counties of Leeds and Granville.

CERTIFICATE O

I, *James Reynolds the junior*, Judge
Counties of Leeds and Grenville, pursuant to Section
Act, 1889," do hereby certify that the annexed is a
for the year 189 *3* received by me from the Clerk of
of *Wolfe*
Counties, according to my revision and correction there
said Act.

DATED at the TOWN OF BROCKVILLE; this

December

A.D. 189 *3*

James Reynolds

ATE OF JUDGE.

the junior, Judge of the County Court of the United
pursuant to Section 17, of "THE ONTARIO VOTERS' LISTS

the annexed is a corrected copy of the List of Voters

from the Clerk of the Municipality of the *Township*

Wolfe

in the said United

and correction thereof pursuant to the provisions of the

VILLE; this *seventeenth* day of

A.D. 189*3*

Thomas Reynolds

JUDGE.

