

**CIHM
Microfiche
Series
(Monographs)**

**ICMH
Collection de
microfiches
(monographies)**



Canadian Institute for Historical Microreproductions / Institut canadien de microreproductions historiques

© 1994

Technical and Bibliographic Notes / Notes techniques et bibliographiques

The Institute has attempted to obtain the best original copy available for filming. Features of this copy which may be bibliographically unique, which may alter any of the images in the reproduction, or which may significantly change the usual method of filming, are checked below.

L'Institut a microfilmé le meilleur exemplaire qu'il lui a été possible de se procurer. Les détails de cet exemplaire qui sont peut-être uniques du point de vue bibliographique, qui peuvent modifier une image reproduite, ou qui peuvent exiger une modification dans la méthode normale de filmage sont indiqués ci-dessous.

- Coloured covers/
Couverture de couleur
- Covers damaged/
Couverture endommagée
- Covers restored and/or laminated/
Couverture restaurée et/ou pelliculée
- Cover title missing/
Le titre de couverture manque
- Coloured maps/
Cartes géographiques en couleur
- Coloured ink (i.e. other than blue or black)/
Encre de couleur (i.e. autre que bleue ou noire)
- Coloured plates and/or illustrations/
Planches et/ou illustrations en couleur
- Bound with other material/
Relié avec d'autres documents
- Tight binding may cause shadows or distortion
along interior margin/
La reliure serrée peut causer de l'ombre ou de la
distorsion le long de la marge intérieure
- Blank leaves added during restoration may appear
within the text. Whenever possible, these have
been omitted from filming/
Il se peut que certaines pages blanches ajoutées
lors d'une restauration apparaissent dans le texte,
mais, lorsque cela était possible, ces pages n'ont
pas été filmées:

- Coloured pages/
Pages de couleur
- Pages damaged/
Pages endommagées
- Pages restored and/or laminated/
Pages restaurées et/ou pelliculées
- Pages discoloured, stained or foxed/
Pages décolorées, tachetées ou piquées
- Pages detached/
Pages détachées
- Showthrough/
Transparence
- Quality of print varies/
Qualité inégale de l'impression
- Continuous pagination/
Pagination continue
- Includes index(es)/
Comprend un (des) index

Title on header taken from:
Le titre de l'en-tête provient:

- Title page of issue/
Page de titre de la livraison
- Caption of issue/
Titre de départ de la livraison
- Masthead/
Générique (périodiques) de la livraison

- Additional comments: / Copy has manuscript annotations.
Commentaires supplémentaires: Addenda sheet is affixed to the inside of the back cover.

This item is filmed at the reduction ratio checked below/
Ce document est filmé au taux de réduction indiqué ci-dessous.

10X	14X	18X	22X	26X	30X
<input type="checkbox"/>	<input type="checkbox"/>	<input type="checkbox"/>	<input checked="" type="checkbox"/>	<input type="checkbox"/>	<input type="checkbox"/>
12X	16X	20X	24X	28X	32X

The copy filmed here has been reproduced thanks to the generosity of:

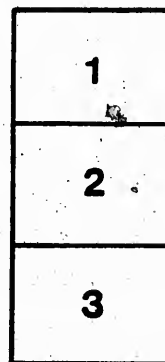

Archives of Ontario
Toronto

The images appearing here are the best quality possible considering the condition and legibility of the original copy and in keeping with the filming contract specifications.

Original copies in printed paper covers are filmed beginning with the front cover and ending on the last page with a printed or illustrated impression, or the back cover when appropriate. All other original copies are filmed beginning on the first page with a printed or illustrated impression, and ending on the last page with a printed or illustrated impression.

The last recorded frame on each microfiche shall contain the symbol \rightarrow (meaning "CONTINUED"), or the symbol ∇ (meaning "END"), whichever applies.

Maps, plates, charts, etc., may be filmed at different reduction ratios. Those too large to be entirely included in one exposure are filmed beginning in the upper left hand corner, left to right and top to bottom, as many frames as required. The following diagrams illustrate the method:



L'exemplaire filmé fut reproduit grâce à la générosité de:

Archives of Ontario
Toronto

Les images suivantes ont été reproduites avec le plus grand soin, compte tenu de la condition et de la netteté de l'exemplaire filmé, et en conformité avec les conditions du contrat de filmage.

Les exemplaires originaux dont la couverture en papier est imprimée sont filmés en commençant par le premier plat et en terminant soit par la dernière page qui comporte une empreinte d'impression ou d'illustration, soit par le second plat, selon le cas. Tous les autres exemplaires originaux sont filmés en commençant par la première page qui comporte une empreinte d'impression ou d'illustration et en terminant par la dernière page qui comporte une telle empreinte.

Un des symboles suivants apparaîtra sur la dernière image de chaque microfiche, selon le cas: le symbole \rightarrow signifie "A SUIVRE", le symbole ∇ signifie "FIN".

Les cartes, planches, tableaux, etc., peuvent être filmés à des taux de réduction différents. Lorsque le document est trop grand pour être reproduit en un seul cliché, il est filmé à partir de l'angle supérieur gauche, de gauche à droite, et de haut en bas, en prenant le nombre d'images nécessaire. Les diagrammes suivants illustrent la méthode.

MICROCOPY RESOLUTION TEST CHART

(ANSI and ISO TEST CHART No. 2)



APPLIED IMAGE Inc

1653 East Main Street
Rochester, New York 14609 USA
(716) 482 - 0300 - Phone
(716) 288 - 5989 - Fax

Mun

1 Wolford

POLL
Wolford fr

PART
to the Leg

No. on
Roll.

1 Albe

11 Arne

12 Atki

13 Arm

25 Bur

26 Bigf

27 Bigf

32 Bigf

33 Bigf

36 Bra

37 Bra

38 Bra

39 Bak

40 Bak

84 Bak

86 Boc

87 Bat

88 Bat

90 Ben

1851

FOR THE

MUNICIPALITY OF THE TOWNSHIP

OF

OLFO



Voters' List, 1897.

Municipality of Woford

SCHEDULE OF POST OFFICES:

1 Woford Centre, 2 Merrickville, 3 Bishop's Mills, 4 Prescott, 5 Burritt's Rapids, 6 North Augusta, 7 Addison, 8 Andrews ville, 9 Winchester.

POLLING SUB-DIVISION No. 1—Comprising all the lots in the Township of Woford from Lot No. 1 to lot No 10 (inclusive) in each and every concession.

PART 1.—Persons entitled to vote at both Municipal Elections and Elections to the Legislative Assembly.

No. on Roll.	NAME.	JURORS.	OCC'PAT'N.	LOT	CON. or STREET		P. O. A.
1	Alberry, Elias	j	farmer	pt 10	6	owner	1
11	Arnold, Richard	j	farmer	e 1/2 of 5	3	owner	2
12	Atkinson, Edward	j	farmer	pts 8, 9	2	owner	2
13	Armstrong, Wm N	j	farmer	pt 8	1	owner	2
25	Burns, Sylvester	j	farmer	pt 2.1	3	owner	3
26	Bigford, Thomas	j	farmer	w 1/2 of 3	7	owner	3
27	Bigford, Wesley	j	f s	w 1/2 of 3	7	f s	3
32	Bigford, Edward	j	farmer	e 1/2 of 2	4	owner	3
33	Bigford, Henry	j	farmer	e 1/2 of 2	6	owner	3
36	Bradford, Joseph	j	farmer	f 1/2 of 6	6	owner	3
37	Bradford, John	j	farmer	r 4	6	owner	3
38	Bradford, Demming	j	f s	r 4	6	f s	3
39	Baker, Craven	j	farmer	7	6	owner	3
40	Baker Herbert	j	f s	7	6	f s	3
41	Baker, George	j	f s	7	6	f s	3
84	Baker, William A	j	farmer	e 1/2 of 7	4	owner	2
86	Booth, Morton	j	f s	w half of 9	3	f s	2
87	Bates, John R	j	farmer	6	3	owner	2
88	Bates, Walter J	j	f s	6	3	f s	2
90	Bennett, William	j	farmer	pt 4	1	owner	2

POLLING SUB-DIVISION NO 1

No. on Roll	NAME.	JURORS	LOT.	OCC'PAT'N.	CON. or STREET	P. O. A.	No. on Roll.
115	Buckley, James			physician	4	owner	319 Ho
128	Christman, Geo. E.	j		farmer	e 1/2 of 3	owner	365 Ho
133	Carley, Joseph H	j		farmer	pt 9	owner	329 Jo
134	Christman, Charles	j		farmer	e half 4	owner	332 Jo
165	Carley, George A	j		farmer	f half of 6	owner	333 Jo
167	Chester, Nelson H	j		farmer	pt 5, 6	owner	334 Jo
176	Cullen, John			farmer	pt 7, 15	owner	342 Jo
180	Devitt, James	j		farmer	pt 9	owner	343 Jo
181	Devitt, Edward			farmer	pt 9	owner	351 Ky
182	Davis, Ralph			farmer	Gower	owner	357 Ky
183	Davis, Richard T	j		farmer	e half 5	owner	359 Ky
505	Derrick, Albert A	j		farmer	Gower	oc'pt	
198	Davis, Nathan			farmer	6	owner	362 Li
199	Davis, Albert H	j		f s	6	f s	363 Lu
200	Davis, Simon			farmer	pt 5	tenant	365 Lu
213	Elliot, Albert	j		farmer	pt 3	owner	366 Lu
214	Elliot, Archie			farmer	pt 2	owner	379 Li
215	Elliot, William J	j		f s	pt 2	f s	380 La
216	Elliot, Wesley	j		f s	pt 2	f s	381 La
217	Edwards, Theophilus	j		farmer	pt 8	owner	385 La
218	Edwards, George	j		farmer	e half 8	owner	397 Me
220	Earl, John			farmer	f 3 3	owner	398 Me
221	Earl, George	j		f s	f 3 3	f s	399 Me
228	Earl, Herbert	j		farmer	w 1/2 27 pt 8	owner	404 Me
262	Fitzgeralds, Samuel	j		farmer	pt 9	owner	405 Me
263	Fitzgeralds, William	j		farmer	pt 9	owner	406 Me
279	Gregg, William J	j		farmer	pts 1 2	owner	407 Me
280	Gibson, James			farmer	pt 7	owner	438 Mi
286	Hough, Robert	j		farmer	f half 6	tenant	439 Me
287	Hare, Thomas	j		farmer	pt 4	owner	440 Me
288	Hart, Maurice	j		farmer	w 1/2 7	owner	441 Me
307	Hart, James			farmer	pt 4	owner	452 Me
308	Hart, Samuel			f s	pt 4	f s	453 Me
309	Hart, Thomas			f s	pt 4	f s	454 Me
310	Holliston, Robert	j		farmer	7	owner	458 Me
311	Holliston, Thomas	j		f s	7	f s	459 Ni
310	Holliston, James	j		f s	7	f s	344 Ne
313	Holliston, Wm W	j		f s	7	f s	473 Oa
314	Hanlan, Michael	j		farmer	pts 1 2 Gower	owner	474 Oa
315	Hanlan, James	j		farmer	pts 1 2 Gower	owner	478 O'
316	Hanlan, Thomas	j		farmer	pt 1 Gower	owner	479 O'

POLLING SUB-DIVISION NO. 1

P. O. A.	No. on Roll.	NAME	JUBORS	OCC'PATT'N.	LOT	CON. or STREET	P. O. A.	
1	319	Hoople, Alonzo		farmer	Gower	a b	owner	2
3	365	Hullbert, Eanastus		farmer	e half 3	6	tenant	3
2	329	Jones, Thos		farmer	pt 6	8	owner	3
3	332	Jones, William		farmer	pt 7	8	owner	3
2	333	Jones, Wesley		farmer	pt 7	8	owner	3
3	334	Jones, Howard		farmer	pt 7	8	owner	3
3	342	Johnston, Robert		farmer	w half 3	a	owner	2
3	343	Johnston, Henry		farmer	e 1/2 1 Gower	1	oc'pt	2
3	351	King, John		farmer	pts 8 9 16	5	owner	3
3	357	Kyle, Francis		farmer	r 10	3	owner	2
3	359	Knapp, Joseph		farmer	pt w 1/2 10	1	owner	2
5	362	Littlejohn, John		farmer	pt 9	7	owner	3
2	363	Lundy, Samuel J		farmer	pt 2	5	owner	3
2	365	Lundy, Jas		farmer	e half 3	6	owner	3
3	366	Lundy, Hugh		farmer	e half 3	6	owner	3
3	379	Little, Wm A		farmer	w half 7	3	owner	2
3	380	Lang, William		farmer	e half 8	3	owner	2
3	381	Lucas, John		farmer	pt 1	a b	owner	8
3	385	Leeson, Francis		farmer	f pt 1	4	owner	2
3	397	McCoy, John		farmer	pt 4	7	owner	3
3	398	McCoy, William J		farmer	e half 4	7	owner	3
3	399	McFadden, Robt		farmer	pt 3 4	8	owner	3
2	404	McDonald, Henry		farmer	pt 4	6	owner	3
6	405	McDonald, Wm J		farmer	pt 4	6	owner	3
6	406	Manish, Archie		farmer	e half 5	6	owner	3
2	407	McDonald, Frank		farmer	pts 3 4	6	owner	3
2	438	Miner, Chas H		farmer	e half 2	a b	owner	8
7	439	Mosher, Benjamin		farmer	w half 3	1	owner	2
3	440	Mosher, David C		farmer	e half 5	1	owner	2
3	441	Moxley, George		farmer	w half 6	1	owner	2
3	452	McLellan, Francis		farmer	pt 7	7	owner	3
3	453	Mussell, John H		farmer	pt 6	2	owner	2
2	454	Maxwell, John		farmer	w half 10	5	owner	2
2	458	Moore, Samuel		farmer	pt 4	4	owner	2
2	459	Nicholson, William		farmer	pt 4	a b	tenant	2
2	344	Nelson, James		farmer	e half 1 Gower	1	tenant	2
2	473	Oaks, William		farmer	r 1/2 6	6	owner	3
2	474	Oaks, Thos J		farmer	r 1/2 5	6	owner	3
2	478	O'Neil, Cyrus		farmer	pt 1	a	owner	2
2	479	O'Neil, Felix		farmer	pt 1	a	oc'pt	2

POLLING SUB-DIVISION NO 1

No. ON ROLL	NAME	JUROR	LOT	OCC'PAT'N.	CON. or STREET	P. O. A.
487	Powell, Martin			farmer		
488	Payne, William	j		farmer	pt 7 8	7, 8
489	Purdy, James	j		farmer	pts 9 10	8
490	Proctor, Thos W	j		farmer	pts 8 9	6
502	Phillips, George	j		farmer	e half 2	6
503	Postlethwaite, Wm	j		farmer	pt 9	4
508	Prichard, John	j		farmer	e half 9	1
509	Peoples, Robert	j		farmer	w half 5	5
510	Percival, Roger			farmer	pt 4	2
				farmer	pt 9	8
523	Rowsome, W			farmer	pt 10	8
524	Rowsome, Henry	j		f s	pt 10	8
525	Robinson, Levi	j		f s	pt 3	4
526	Robinson, W J	j		f s	pt 3	4
437	Ralph, George S	j		farmer	w p 2	a b
550	Snowden, Thos	j		farmer	e 1/2 of w half 9	6
551	Snowden, Aceles	j		farmer	pt 8	5
552	Snowden, Robert	j		farmer	pt 8	5
565	Spicer, Robert	j		farmer	pts 10 11	2
566	Spicer, John M	j		farmer	pts 10 11	2
572	Sutherland, D F			farmer	pt 10	7
	<i>Spicer Robt J.</i>			<i>Farmer</i>	7	2
576	Thompson, George			farmer	pt 2	8
577	Thompson, Mathew	j		f s	pt 2	8
588	Thomas, Howard	j		farmer	e half 4	a b
598	Wilson, David jr	j		farmer	pt 10	5
599	Wilson, David sr			farmer	w 1/2 9	5
600	Wilson, Hugh H	j		f s	w 1/2 9	5
601	Wilson, George E	j		f s	w 1/2 9	5
602	Wilmer, John jr	j		farmer	pt 5	7
626	Watt, James	j		farmer	r half 10	4
627	Wilson, Samuel	j		farmer	w half 5	3
628	Wilson, Wm J	j		f s	w half 5	3
629	Webster, Albert	j		farmer	pt 1	b
630	Wilson, David A			farmer	r 10	2
631	Wilson, Williams sr			farmer	pt 10	3
632	Wilson, Wm J	j		farmer	w 1/2 9 e 1/2 10	1
633	Wylie, James	j		farmer	pts 7 8	1
634	Wylie, Alford	j		f s	pts 7 8	1
	Wylie, William W	j		f s	pts 7 8	1
635	Wylie, Adam			farmer	w half 4	1
637	Wilmer, John sr			farmer	pt 10	1

No. ON ROLL

85

89

168

261

354

436

504

PAR

114

177

7

4

2

2

2

2

2

2

2

2

2

2



Voters' List, 1897.

Municipality of Wolford

SCHEDULE OF POST OFFICES:

1 Wolford Centre, 2 Merrickville, 3 Easton's Corners, 4 Bishop's Mills, 5 North Augusta, 6 Garretton, 7 Ottawa.

POLLING SUB-DIVISION No. 2—Comprising all the Lots in the Township of Wolford from Lot No. 11 to Lot No 19 (inclusive) in each and every concession

PART 1.—Persons entitled to vote at both Municipal Elections and Elections to the Legislative Assembly.

No. on Roll.	NAME.	JURORS.	OCC'PAT'N.	LOT	CON. or STREET	P. O. A.
2	Alberry, Silas	j	farmer	w 1/4 13	7	owner
3	Alberry, Alford	j	farmer	e 1/2 13 pt 14	7	owner
4	Alberry, Norton	j	farmer	r 11	6	owner
5	Atkinson, George	j	farmer	w 1/2 14	4	owner
9	Atkinson, Thomas sr.	j	farmer	n w 1/4 18	2	wner
10	Atkinson, Thomas jr.	j	f s	n w 1/4 18	2	f s
14	Armstrong, William	j	farmer	f 1/2 13	3	owner
15	Armstrong, John	j	farmer	e pt 12	3	owner
106	Barnett, John	j	farmer	r 19	4	owner
28	Baker, Ethron	j	farmer	pt 18	6	tenant
29	Brown, Robert	j	farmer	f 1/2 17	5	owner
30	Barnett, Wm J	j	farmer	f 1/2 16	5	owner
31	Baker, George	j	farmer	e 1/2 16	5	owner
57	Barry, Watson	j	farmer	w 1/2 18	3	owner
58	Barry, Henry	j	teacher	w 1/2 18	3	owner
59	Barry, Lester	j	farmer	e pt 18	3	owner
60	Barry Mathew	j	f s	e pt 18	3	f s
63	Best Samuel	j	farmer	w 1/4 18	2	tenant
66	Burchill, Robert	j	farmer	pt 15 16	a	owner
67	Burchill, Thomas	j	farmer	f pt 18	1	owner

No. on Roll.

68 B
69 B
70 B
71 B
72 B
73 B
75 B
76 B
77 B
78 B
79 B
80 B
81 B
91 B
92 B
94 B
95 B
96 B
97 B
98 B
99 B
100 B
101 B
102 B
103 B
112 B
107 B

129 C
130 C
131 C
132 C
156 C
157 C
162 C
163 C
164 C
169 C
170 C
175 C

192 I
194 I
195 I
196 I
107 I
201 I
202 I

POLLING SUB-DIVISION NO 2

No. on Roll.	NAME.	JURORS.	LOT.	OCC'PAT'N.	CON. or STREET		P. O. A.
68	Burchill, Arthur	j	farmer	f 1/2 15	a	owner	2
69	Burchill, Samuel	j	farmer	pt 15	a	owner	2
70	Boyd, John	j	farmer	w 1/2 14	a	owner	2
71	Boyd, Richard	j	farmer	pt 15	a	owner	2
72	Boyd, William	j	f s	r 1	a	f s	2
73	Brown, Wm H	j	farmer	f 1/2 14	6	owner	1
75	Brown, Stewart	j	f s	e 1/2 15	5	f s	1
76	Brown, Joseph H	j	f s	r 1/2 14	5	f s	1
77	Brown, William	j	f s	r 1/2 14	5	f s	1
78	Baldwin, Joel B	j	farmer	w half 15	6	farmer	1
79	Baldwin, Joel L	j	f s	w half 15	6	f s	1
80	Baldwin, William	j	farmer	pts 16 17 18	8	owner	1
81	Baldwin, Truman J	j	f s	pts 16 17 18	8	f s	1
91	Baker, Henry	j	farmer	pt 11	1	owner	2
92	Baker, Thomas E	j	farmer	u 1/4 13	2	owner	2
94	Baker, Thomas	j	farmer	f half & e 1/4 12	2	owner	2
95	Baker, John	j	f s	f half & e 1/4 12	2	f s	2
96	Baker, Samuel	j	f s	f half & e 1/4 12	2	f s	2
97	Beamish, George	j	farmer	ne 1/4 15	2	owner	3
98	Beamish, John	j	farmer	pt 15	2	owner	3
99	Beamish, William	j	f s	pt 15	2	f s	3
100	Brennan, Edward	j	farmer	w half 12	1	owner	2
101	Begley, Robert	j	farmer	f half 17	2	owner	3
102	Begley, William	j	f s	w half 18	2	f s	3
103	Begley, James E	j	f s	w half 18	2	f s	3
112	Barber, Ezra	j	laborer	pt 19	2	owner	3
107	Barnett, Wesley	j	f s	r 19	4	f s	3
129	Cullen, Mathew	j	farmer	r 15	7	owner	4
130	Cotnam, James	j	farmer	w half 15	4	owner	2
131	Carley, Joseph	j	farmer	e 1/2 15	4	owner	2
132	Carley, Abraham E	j	farmer	w 1/2 12	4	owner	2
156	Cross, Lonson	j	farmer	pt 17	3	owner	3
157	Cross, John H	j	farmer	pt 17	3	owner	3
162	Carley, Thomas	j	farmer	e 1/2 12	4	owner	2
163	Carley, William R	j	f s	e 1/2 12	4	f s	2
164	Carley, William W	j	farmer	e half 11	4	owner	2
169	Cross, Lonson	j	farmer	w half 16	3	owner	3
170	Carley, Joseph S	j	farmer	r half 11	2	owner	2
175	Checkley, Richard	j	farmer	w 1/2 14	7	owner	5
192	Davis, Edward	j	farmer	r 19	7	owner	5
194	Driscoll, Daniel sr	j	f s	pt 13 14	a	f s	2
195	Driscoll, Daniel jr	j	f s	pt 12 14	a	f s	2
196	Driscoll, James	j	farmer	16	1	owner	2
207	Driscoll, William E	j	f s	16	1	f s	2
201	Doyle, John	j	farmer	f half 16	2	owner	2
202	Doyle, Neil C	j	f s	f half 16	2	f s	2

ford

ills, 5 North

p of Wolford

nd Elections

P. O. A.

ner 1
ner 1
ner 2
ner 3
ner 3
ner 2
ner 2
ner 3
ner 1
ner 1
ner 1
ner 1
ner 3
ner 3
ner 3
ner 2
ner 2
ner 2

POLLING SUB-DIVISION NO. 2

No. on Roll.	NAME.	JURORS.	OCC'PAT'N.	LOT	CON. or STREET	P. O. A.	
203	Doyle, Michael	j	farmer	e half 16	3	owner	2
204	Dever, William	j	farmer	pt 13	2	owner	2
205	Dever, Edward	j	f s	pt 13	2	f s	2
206	Dool, Joseph		farmer	w half 13	5	owner	4
208	Doyle, William J		farmer	e half 13	5	owner	2
219	Elliott, Thomas	j	farmer	r 11	6	tenant	4
227	Empey, Alexander	j	farmer	f pt 19	3	owner	2
236	Eyre, Thomas		trader	w half f 1/2 14	7	owner	5
243	Forbes, Thos	j	farmer	pt 11	a	owner	2
244	Fitzgerald, Edward	j	farmer	17, 18	6, 7	owner	1
260	Foy, Charles		farmer	pt 14	2	owner	2
268	Gardner, Thos	j	f s	e half 15	7	f s	1
269	Gardner, Richard		farmer	pt 17 18	5	owner	1
270	Gardner, Milburn	j	farmer	pt 18	5	owner	1
271	Gardner, Hugh H	j	farmer	w 1/4 18	5	owner	1
272	Gardner, Wesley R	j	farmer	pts 19 20	6	owner	1
273	Gardner, Wm H	j	farmer	f half 19 pt 18	6, 5	owner	1
277	Garrett, Robert		farmer	pt 12 13	3	owner	2
278	Garrett, George	j	f s	pt 12 13	3	f s	2
295	Hare, Robert	j	farmer	w half 16	6	owner	1
296	Hitchcock, Silas		farmer	e half 15	6	owner	1
297	Hare, George		farmer	e half 16	6	owner	1
298	Hare, Simon		farmer	pt 16 17	6	owner	1
299	Hare, John T	j	f s	pt 16 17	6	f s	1
300	Hare, Frederick	j	f s	pt 16 17	6	f s	1
330	Jones, Robert		farmer	r half 16	7	owner	4
331	Jones, Samuel		farmer	r half 16	7	owner	4
341	Jakes, Samuel		merchant	e half 11	a	owner	2
347	Kelly, James	j	farmer	e half 14	4	owner	2
349	Kelly, Alexander	j	farmer	13 pt 8	4	owner	2
350	Kerford, William H	j	farmer	12	5	owner	2
354	King, Joseph		farmer	r 14 15	8	owner	5
358	Kenney, Patrick	j	farmer	e half 17	1	owner	2
360	Kenney, Edward		farmer	e half 14	1	owner	2
361	Kenney Daniel	j	f s	e half 14	1	f s	2
386	Lewis, James		farmer	e half 14	7	owner	5
486	Leeson, Winfield	j	farmer	r w 1/4 16	2	tenant	3
400	Moffatt, William	j	farmer	e half 12	7	owner	1
401	Moffatt, Andrew	j	farmer	w half 12	7	owner	1

No. on Roll.	P. O. A.
402	2
403	2
420	2
422	4
430	2
431	1
432	4
435	2
442	5
457	1
274	1
275	2
472	1
475	1
476	1
477	1
480	1
481	1
485	2
622	1
535	1
536	1
537	1
538	1
539	1
540	1
541	4
542	4
543	2
544	1
545	2
546	2
547	2
547	5
549	2
555	2
556	2
559	5
560	3
561	1
562	1
578	1

POLLING SUB-DIVISION NO 2

	P. O. A.	No. ON ROLL.	NAME.	JURORS.	LOT.	OCC'PATPN.	CON. or STREET	P. O. A.	
owner	2	402	Maxwell, Thos	j	farmer	w half 11	5	owner	2
owner	2	403	Maxwell, Gordon	j	farmer	w half 11	5	owner	2
s	2	420	McMartin George	j	farmer	pt 19	3	tenant	3
owner	4	422	Miskelly, Alex	j	farmer	r half 17	3	owner	3
owner	2	430	McIntyre, Archie	j	farmer	pt 17 18	a	owner	2
enant	4	431	McIntyre, Samuel	j	farmer	pt 17 18	a	oc'pt	2
owner	2	432	McIntyre, Joshua	j	farmer	pt 17 18	a	oc'pt	2
owner	5	435	McIntyre, Daniel	j	farmer	w half 11	4	owner	2
owner	2	442	McIntyre, Henry	j	farmer	pt 13	1	owner	2
owner	2	457	Meach, Thos	j	farmer	pt 18	5	owner	6
owner	1	274	Mills, Joseph V	j	farmer	pt 18 r 19	5	tenant	1
owner	2	275	Mills, Smith F	j	farmer	pt 18 r 19	5	oc'pt	1
	1	472	Newans, Delbert	j	farmer	r e 1/4 16	2	tenant	3
owner	1	475	O'Brien, Patrick sr	j	farmer	pt 17	1	owner	2
owner	1	476	O'Brien, Daniel	j	farmer	pt 18	1	owner	2
owner	1	477	O'Brien, Patrick jr	j	farmer	pt 18	1	owner	2
owner	1	480	O'Donnell, Hugh	j	farmer	pt 11	1	owner	2
owner	2	481	O'Donnell, John F	j	f s	pt 11	1	f s	2
	2	485	Parks, William			r w 1/4 16	2	owner	7
ner	1	622	Putnam, Charles	j	farmer	r e 1/4 18	2	oc'pt	3
ner	1	535	Robinson, Ezra	j	farmer	pt 19	2	owner	3
ner	1	536	Robinson, Grant	j	f s	pt 19	2	f s	3
ner	1	537	Robinson, Charles	j	s teacher	pt 19	2	f s	3
	1	538	Reynolds, John	j	farmer	pts 17 18	4	tenant	2
	1	539	Roche, James	j	farmer	pts 13, 14	2	owner	2
ner	4	540	Roche, Peter	j	farmer	pt 12	2	owner	2
ner	4	541	Roche, William J	j	farmer	pt 13	a	f s	2
ner	2	542	Roche, Henry	j	farmer	pt 14 15	1	f s	2
	2	543	Roche, Daniel	j	farmer	pt 14 15	1	f s	2
ner	2	544	Rickey, John	j	farmer	pt 11	3	owner	2
ner	2	545	Rickey, Abraham	j	farmer	pt 11	3	oc'pt	2
ner	2	546	Rickey, H J	j	farmer	pt 11	3	f s	2
ner	5	547	Stacy, Joseph		farmer	pt 10 11 12	8	owner	5
ner	2	549	Stevens, Robert	j	farmer	r pt 16	4	f s	2
ner	2	555	Smith, Lester H	j	farmer	pt 19	2	owner	3
	2	556	Smith, Alford W	j	farmer	pt 19	2	f s	3
ner	5	559	Smith, Lonzo	j	farmer	pt 19 20	1	owner	3
ant	3	560	Sunderland, Benjamin	j	farmer	f 19 20	7	owner	1
	1	561	Sunderland, Charles	j	farmer	f 19 20	7	tenant	1
er	1	562	Sunderland, Wm A	j	farmer	pt 17 18	8	owner	1
er	1	578	Turner, Richard	j	farmer	r w 1/4 16	5	owner	1

POLLING SUB-DIVISION NO 2

No. on Roll.	NAME.	JURORS.	LOT.	OCC'PAT'N.	CON. or STREET	P. O. A.
586	Turner, Thomas sr.		farmer	w half 15	5	owner
587	Turner, Thomas jr.	j	farmer	w half 15	5	tenant
596	Wilson, Archie	j	farmer	pt 12	1	owner
597	Wilson, Mathew	j	farmer	pt 12	2	owner
621	Wickwire, Charles		farmer	r e 1/4 18	2	owner
636	Widdie, Adam		farmer	pt 10 11	3	owner

PART II—Persons entitled to vote at Municipal Elections only.

64	Bissell, Elizabeth		widow	pt 19	2	owner
65	Burehill, Adeline		widow	pt 19	1	owner
75	Brown, Mary J		widow	e half 15	5	owner
193	Driscoll, Jane		widow	pt 13 14	2	owner
93	Goven, Elizabeth		widow	pt 11 13	1	owner
548	Stevens, Ann		widow	r pt 16	4	owner

M

1 East

POLL from L

P. to the

No. on Roll.

- 6A
- 7A
- 20B
- 21B
- 22B
- 24B
- 34B
- 35B
- 43B
- 44B
- 45B
- 49B
- 50B
- 82B
- 83B
- 109B
- 110B
- 584B
- 127C

P. O. A.

owner 1
 tenant 1
 owner 2
 owner 2
 owner 3
 owner 2

ly.
 v

owner 3
 owner 3
 owner 1

owner 2
 owner 2

owner 2

Voters' List, 1897.

Municipality of Wolford

SCHEDULE OF POST OFFICES:

1 Easton's Corners, 2 Jasper, 3 Smith's Falls, 4 Brockville, 5 Perth, 6 Merrickville, 7 Kilnarnock.

POLLING SUB-DIVISION No. 3—Comprising all the Lots in the Township of Wolford from Lot No 20 to Lot No 30 (inclusive) in concessions A, B, C, D and No's 1 and 2.

PART 1.—Persons entitled to vote at both Municipal Elections and Elections to the Legislative Assembly.

No. on Roll.	NAME.	JURORS.	OCC'PAT'N.	LOT	CON. or STREET	P. O. A.
6	Anderson, William		farmer	pt 24	2	owner 1
7	Arnold, John B	j	farmer	e half 24	2	owner 1
20	Brown, George		farmer	pts 24 25	1	owner 1
21	Ballantyne, John		farmer	pt 23	1	owner 1
22	Ballantyne, Wm	j	farmer	pt 23	1	f s 1
24	Brown, Harry	j	farmer	pts 22 23	1	f s 1
34	Barker, John	j	farmer	pt 24	2	tenant 1
35	Bates, Wm H	j	farmer	pt 28	1	owner 2
43	Brown, William		gentleman	pt 25	2	owner 1
44	Brown, Harvey M		farmer	pt 25	2	owner 1
45	Burritt, Edmond		farmer	f 25	2	owner 1
49	Bates, Thomas sr	j	farmer	pt 27	1	owner 2
50	Bates, Thomas jr	j	farmer	pt 27	1	f s 2
82	Brundige, William		farmer	pt 30	1	owner 2
83	Brundige, George	j	farmer	pt 30	1	owner 2
109	Bradford, Howard	j	saddler	pt 30	1	owner 2
110	Beamish, Richard	j	farmer	pt 30	1	owner 2
584	Baldwin, James		farmer	pt 29	1	tenant 2
127	Campbell, Levi	j	farmer	pt 25	2	owner 1

No. on Roll.	NAME.	JURORS.	OCC'PAT'N.	LOT	CON. or STREET	P. O. A.	No. on Roll.
135	Cross, Lewis	j	farmer	pt 27	2	owner	1
136	Cross, George	j	farmer	pt 27	2	f s	1
145	Corcoran, James			pt 25	2	owner	1
146	Carnochan, Edward	j	farmer	w half 21	2	owner	1
147	Carnochan, Gordon	j	farmer	w half 21	2	owner	1
151	Cross, William		farmer	e 1/4 29	1	owner	2
152	Cross, George		merchant	pt 30	1	owner	2
153	Cross, Robert H		clerk	pt 30	1	oc'pt	2
154	Crampton, Samuel	j	laborer	pt 30	1	owner	2
160	Chalmers, William	j	farmer	Pt 28 29	a	owner	2
161	Coolidge, Harrison		farmer	e half 30	a	owner	2
166	Coolidge, John F	j	farmer	pt 30	a	owner	2
171	Conerty, William	j	merchant	pt 28	a	owner	2
172	Chester, William H	j	farmer	pt 30	1	tenant	2
173	Chester, Thomas		farmer	pt 30	1	oc'pt	2
174	Coolidge, Silas H	j	farmer	pt 30	1	owner	2
271	Coburn, A W		merchant	pt 24	2	tenant	1
346	Cross, Norman		r r em	pt 30	1	tenant	2
184	Devitt, Howard	j	farmer	pt 24	2	owner	1
189	Driver, William	j	farmer	pt 30	2	owner	2
190	Davies, Ransom A		physician	w half 23	1	owner	1
191	Draper, Albert	j	farmer	pt 29	a	owner	2
209	Easton, George	j	merchant	pt 24	2	owner	1
210	Easton, Seymour	j	merchant	pt 24	2	tenant	1
212	Edmonds, Lorenzo	j	farmer	pts 24 25	b	owner	2
230	Easton, Byron	j	farmer	r half 29	2	owner	1
231	Easton, Charles L		physician	r half 29	2	owner	1
232	Easton, William		clergyman	r half 29	2	owner	1
233	Edmonds, Wesley	j	farmer	pt 26	a	owner	2
242	Ferguson, John H	j	farmer	pt 24	b	owner	2
251	Ferguson, Richard		farmer	pt 30	1	owner	2
252	Foster, Andrew	j	mason	pt 30	1	owner	2
253	Foster, William	j	mason	pt 30	1	oc'pt	2
254	Foster, George C	j	mason	pt 30	1	oc'pt	2
185	Flood, George	j	tinsmith	pt 24	2	tenant	1
264	Graham, William		farmer	pt 29 30	b	owner	3
265	Graham, Joseph	j	farmer	pt 29 30	1	f s	3
276	Gilmour, William			pt 30	1	owner	4
285	Hutton, George	j	farmer	pts 22 23	a	owner	1
304	Huffman, D E	j	tinsmith	pt 30	1	owner	2
305	Haggerty, Edward		police	pt 30	1	tenant	2
317	Hunt, George			pt 30	1	owner	2

POLLING SUB-DIVISION NO 3

	P. O. A.	No. ON ROLL.	NAME.	JURORS.	LOT.	OCC'PATPN.	CON. or STREET	P. O. A.	
owner	1	321	Ireland, David	J	farmer	f half 29 30	2	tenant	2
owner	1	322	Ireland, William T	J	farmer	f half 29 30	2	f s	2
owner	1	324	Ireland, Aron	J	farmer	pt 25	2	oc'pt	1
owner	1	325	Ireland, Norton	J	farmer	pt 25	2	f s	2
owner	2	335	Johnston, Jonathan	J	farmer	pt 28	2	owner	2
oc'pt	2	336	Johnston, Wesley D	J	farmer	pt 28	2	f s	2
owner	2	337	Johnston, Richard	J	farmer	pts 29 30	b	owner	2
owner	2	338	Johnston, John M	J	farmer	pts 29 30	b	f s	2
owner	2	339	Johnston, Robert W	J	farmer	pts 30 29	b	owner	3
owner	2	340	Johnston, John W	J	farmer	pt 30	1	owner	2
owner	2	345	Jones, William	J	farmer	pt 30	1	owner	1
enant	2	353	King, William J	J	farmer	pt 25	2	owner	1
oc'pt	2	355	Kerr, Joseph	J	farmer	pts 29 30	1	owner	2
owner	1	364	Lydell, James	J	farmer	pt 30	1	owner	2
enant	2	370	Leeson, Woodman	J	farmer	pt 28	2	owner	1
owner	1	374	Leeson, Benson	J	farmer	r 1/2 30	2	owner	1
owner	2	375	Lynch, David	J	farmer	pt 30	1	owner	2
owner	1	376	Lemax, James	J	farmer	pt 30	1	owner	2
owner	2	378	Lillie, Robert	J	farmer	pt 30	1	owner	5
owner	2	382	Lemax, John	J	farmer	n e 28	1	owner	2
owner	1	383	Lemax, George W	J	farmer	n e 28	1	f s	2
enant	1	384	Lemax, Isaac W	J	farmer	n e 28	1	f s	2
owner	2	590	Lyons, Harry	J	clerk	pt 30	1	tenant	2
owner	1	392	McCarthy, John	J	farmer	pt 25	b	owner	1
owner	1	393	Maitland, Malcolm	J	farmer	pts 26 27	b	owner	2
owner	1	394	Maitland, Aaron	J	farmer	pts 24 25 26	b	tenant	2
owner	2	395	McGrath, Sidney	J	farmer	pt 24 25	a	owner	1
owner	2	396	Maitland, Albert	J	farmer	pt 26	a	owner	2
owner	2	409	Mills, Wesley	J	lockmaster	pt 30	d	owner	3
owner	2	417	Moore, James	J	farmer	pt 28	1	owner	2
pt	2	418	Moore, William J	J	farmer	pt 28	1	owner	2
pt	2	419	Moore, James A	J	farmer	pt 28	1	f s	2
enant	1	421	Maguire, Andrew	J	farmer	pt 20	2	tenant	1
owner	3	428	Maitland, John	J	farmer	pt 25	1	owner	1
owner	3	433	Moffat, Harry S	J	merchant	pt 30	1	owner	2
owner	4	434	McCrum, James	J	blacksmith	pt 30	1	owner	2
owner	4	446	Mills, Wilbert	J	tailor	pt 30	1	owner	2
owner	1	449	McKim, Richard	J	r r em	pt 30	1	owner	2
owner	1	450	McKim, Albert	J	r r em	pt 30	1	oc'pt	2
enant	2	451	McKim, Edward	J	r r em	pt 30	1	oc'pt	2
owner	2	455	McKenzie, Hugh	J	farmer	pt 30	1	owner	3
owner	2	456	McCrum, Edward	J	farmer	pt 30	1	owner	3

No. on Roll.	NAME.	JURORS.	LOT.	OCC'PAT'N.	CON. or STREET	P. O. A.	No. on Roll.
460	Nevens, John	j	farmer	pt 24	2	owner	1
461	Nevens, Charles	j	farmer	pt 24	2	oc'p't	1
462	Newsome, William		lockmaster	pts 23 24	b	owner	7
463	Newsome, Albert	j	farmer	pts 23 24	b	owner	7
464	Newsome, George	j	farmer	pts 26 27	b	oc'pt	7
465	Newans, James		farmer	pt 25	2	owner	1
467	Nichol, Alexander	j	b smith	pt 24	2	owner	1
468	Newans, James C	j		pt 24	2	tenant	1
469	Newans Cyrus	j		pt 24	2	oc'p't	1
470	Nevins, Robert		hotel keeper	pt 30	1	tenant	1
471	Nevins, Sidney	j		pt 30	1	oc'pt	1
483	Olmstead Auprose		farmer	pt 30	1	owner	2
484	Putnam, Hope	j	timmer	pt 24	2	owner	1
491	Patterson, Delbert	j	farmer	w 1/2 27	2	owner	2
493	Percival, Alford	j	farmer	pt 29 30	b	owner	2
497	Price, Thomas	j	farmer	pt 23	2	owner	1
498	Price, Charles	j	farmer	pt 23	2	f s	1
501	Phillips, John	j	farmer	pt 29	a	owner	2
506	Purcell, Robert	j	joiner	pt 30	1	owner	2
507	Purcell, John	j	farmer	e half 26	2	owner	1
148	Putnam, Fredric	j	farmer	w half 21	2	tenant	1
553	Swarth, Charles	j	pump maker	pt 24	3	owner	1
557	Shatford, John	j	farmer	pt 28	a	owner	1
558	Shatford, Seymour	j	farmer	pt 28	a	f s	1
567	Stevens, James	j	farmer	pt 30	1	owner	2
568	Stevens, John		farmer	pt 30	1	oc'pt	2
569	Sterns, Jonas		farmer	pt 30	1	owner	2
570	Stokes, Thomas	j	farmer	pt 29	1	owner	2
582	Stoddard, John	j	farmer	22	2	tenant	1
583	Stoddard, William	j	farmer	22	2	tenant	1
584	Stoddard, Joseph		farmer	22	2	tenant	1
574	Tallman, Charles		farmer	pts 24 25	b	owner	7
575	Tallman, Charles <i>James</i>	j	farmer	pts 24 25	b	owner	7
579	Tweedy, John		farmer	22	2	owner	1
580	Tweedy, Charles		farmer	22	2	owner	1
581	Tweedy, James		farmer	22	2	owner	1
585	Tallman, Ransom		farmer	pt 29	1	owner	2
589	Timlick, Harvey		r r em	pt 30	1	owner	2
593	Watts, John		grocer	r half 27	2	owner	1
594	Weir, John K		farmer	pt 24	2	owner	1
595	Weir, Bruce S	j	farmer	pt 24	2	f s	1
603	Watts, William	j	carriage maker	pt 24	2	owner	1

POLLING SUB-DIVISION NO. 3

No. on Roll	NAME.	JURORS.	OCC'PATI'N.	LOT	CON. or STREET	P. O. A.	
604	Watts, Hiram	j	Blacksmith	pts 24 25	2	owner	1
605	Watts, Howard	j	Blacksmith	pts 24 25	2	oc'pt	1
606	Willoughby, Samuel	j	farmer	r 24 25	1	owner	1
607	Willoughby, George	j	farmer	r 24 25	1	owner	1
608	Willoughby, Abraham	j	farmer	29 30	c	owner	3
609	Willoughby, Charles H	j	farmer	29 30	c	f s	3
612	Warren, Buchanan	j	farmer	f 26	2	owner	1
619	Warren, John	j	Grocer	pt 24	2	owner	1
638	Weedmark, Samuel	j	farmer	pt 25	2	tenant	1
640	Wilson, John	j	olegymen	p 30	1	tenant	2
356	Warren, William			pt 28 29	a	tenant	2

PATT II—Persons entitled to vote at Municipal Elections only.

23	Brown, Josephine	widow	pt 22 23	1	owner	1
46	Burritt, Francis M	spinster	pt 24	2	owner	1
62	Barber, Emma	widow	pt 29	a	owner	2
111	Bates, Anna	spinster	pt 25	2	owner	1
155	Corcoran, Mary E	spinster	pt 26	1	owner	1
229	Easton, Hester	widow	r half 29	2	owner	1
241	Francis, Rachael	spinster	pt 24	b	owner	2
318	Haskins, Minerva	spinster	pt 24	b	owner	2
352	King, Ann	widow	pt 25	2	owner	1
377	Lemax, Ann	widow	pt 30	1	owner	2
408	Mason, Ann	widow	pt 25	2	owner	1
492	Putnam, Elizabeth	widow	pt 24	2	owner	1

PART III—Persons entitled to vote at Elections to Legislative Assembly only

388	Edwards, Joseph	farmer	pt 21	2	tenant	1
306	Hyslop, James	joiner	pt 30	1	owner	2
382	Lang, John		pt 21	2	owner	6
534	Rathwell, Henry	j laborer	pt 28	1	oc'pt	2

Voters' List, 1897.

Municipality of Wolford

SCHEDULE OF POST OFFICES:

1 Easton's Corners, 2 North Augusta, 3 Whitehurst, 4 Wolford Centre.

Polling Sub-Division No. 4 comprising all the lots in the township of Wolford from Lot No 20 to 30 (inclusive) in concessions No's 3, 4, 5, 6, 7 and 8.

PART 1.—Persons entitled to vote at both Municipal Elections and Elections to the Legislative Assembly.

No. on Roll.	NAME.	JURORS.	OCC'PAT'N.	LOT	CON. or STREET	P. O. A.
368	Arlow, Wm J		farmer	r half 27	3	tenant
8	Arnold, William		farmer	pts 29 30	4	owner
17	Bates, Robert E	j	farmer	r 1/2 27	6	owner
18	Bates, William R	j	farmer	r half 27	6	fs
51	Begley, Walter	j	farmer	pt 23	5	owner
52	Begley, Charles	j	farmer	pt 23	5	oc'pt
54	Begley, Johnson	j	farmer	w half 22	5	owner
55	Begley Thomas	j	farmer	w half 22	5	fs
56	Bissell, Rufus	j	farmer	pt 22	3	owner
61	Bates, Nathaniel	j	farmer	f half 22	4	owner
104	Barber, Ninian	j	farmer	r 1/2 20	3	owner
105	Barber, Elzathan	j	farmer	f 1/2 18	5	owner
108	Bates, Peter	j	farmer	20	5	owner
113	Bolton, Benjamin	j	farmer	22	8	owner
116	Baker, George	j	farmer	e half 21	4	owner
117	Baker, Thomas	j	farmer	e half 21	4	fs
118	Baker, Samuel	j	farmer	e half 21	4	fs
259	Brown, Milton	j	farmer	s 1/2 21 s 1/2	22 3	oc'pt
445	Baldwin, Howard	j	farmer	pt 21	5	tenant

No. on Roll

119 Can
120 Can
123 Cru
124 Cru
125 Cru
137 Cor
138 Con
139 Con
140 Con
142 Con
143 Co
144 Ca
149 Co
150 Co
158 Co
159 Co

178 De
187 De

222 E
223 E
224 E
225 E
226 E
234 E
235 E

237 F
245 F
246 F
247 F
248 F
249 F
250 F
255 F
257 F
258 F
240 F

266 F
267 F
47
48
618

POLLING SUB-DIVISION NO 4

No. on Roll	NAME.	JURORS.	LOT.	OCC' PAT'N.	CON. or STREET		P. O. A.
119	Campbell, William	j	farmer	pt 30	7	owner	3
120	Campbell, Wm F	j	farmer	l 28	7	owner	3
123	Crummy, James	j	farmer	w half	6	owner	1
124	Crummy, Alexander	j	farmer	w half 26	6	fs	1
125	Crummy, Thomas	j	farmer	e half 26	6	owner	1
137	Connor, James	j	farmer	f 25	5	owner	1
138	Connor, Samuel J	j	farmer	f 25	5	fs	1
139	Connor, Wellington,	j	farmer	f 25	5	fs	1
140	Connor, Robert	j	farmer	pt 29	5	owner	1
142	Connor, John	j	farmer	r 25	5	owner	1
143	Courtney, William	j	farmer	24	6	owner	1
144	Carley, William	j	farmer	e half 26	5	tenant	1
149	Connor Thomas	j	farmer	r 23	4	owner	1
150	Connor, George	j	farmer	pt 22 24	4	owner	1
158	Corcoran, Michael	j	farmer	w half 29	3	owner	1
159	Corcoran, James jr	j	farmer	w half 29	3	fs	1
178	Dense, James	j	farmer	e half 27	3	owner	1
187	Devise, Wm J	j	farmer	s e 24	4	fs	1
222	Empey, Thomas	j	farmer	w half 26	1	owner	1
223	Empey, Sandfield	j	farmer	w half 26	1	fs	1
224	Empey, Jonathan	j	farmer	e half 26	4	owner	1
225	Empey, Artemus	j	farmer	pt 19 20	4	owner	1
226	Empey, Joseph	j	farmer	pt 22	4	owner	1
234	Empey, Wesley	j	farmer	pt 20 21	2	owner	1
235	Evertts, Martin K	j	trader	pt 24	3	owner	1
237	Fleming, William	j	farmer	28	6	owner	3
245	Ferguson, Thomas	j	farmer	pt 30	4	owner	1
246	Ferguson, Isaac	j	farmer	e half 30	5	owner	1
247	Ferguson, George S	j	farmer	e half 30	5	fs	1
248	Ferguson, Isaac E	j	farmer	e half 30	5	fs	1
249	Ferguson, James H	j	farmer	e half 30	5	tenant	1
250	Ferguson, Robert	j	farmer	w half 30	5	owner	1
255	Ferguson, John	j	farmer	s 1/4 s of 21	22 3	owner	1
257	Ferguson, John A	j	farmer	s 1/4 s of 21	22 3	owner	1
256	Ferguson, W W	j	farmer	s 1-4 sof 21	22 3	owner	1
258	Ferguson, Harry H	j	farmer	e 1-4 of 21	22 3	owner	1
240	Ferguson, George	j	farmer	pt 26	3	owner	1
266	Garland, Richard	j	farmer	25	4	owner	1
267	Garland, William	j	farmer	w 1-2 r 1-2	24 4	fs	1
47	Graham, William	j	farmer	w 1-2 f 1-2	22 3	tenant	1
48	Graham, Walter	j	farmer	w 1-2 f 1-2	22 3	fs	1
618	Gilligan, John	j	farmer	pt 20	3	tenant	1

ord

tre.

ford from

nd Elections

P. O. A.

enant
wner

wner
s

wner
e'pt

wner
s

wner
wner

wner
wner

wner
wner

wner
s

wner
s

ce'pt
tenant

No. on Roll	NAME	MORES	LOT	OCC'PAT'N.	CON. or STREET	P. O.		
281	Hinton, Richard			farmer	pt 29 30	8	owner	3
282	Hinton, John M	j		farmer	pt 29 30	8	f s	3
283	Hinton, Milton L	j		farmer	pt 29 30	8	f s	3
284	Hennessey, Michael	j		farmer	pt 28	8	owner	3
289	Hannah, Robert			farmer	f half 24	5	tenant	1
290	Hulbert, Freeman	j		farmer	n 1-4 20	3	owner	1
291	Hannah, William, sr			farmer	pt 26	3	owner	1
292	Hannah, William, J	j		farmer	e half 30	3	owner	1
293	Hannah, Thomas	j		farmer	e half 30	3	owner	1
294	Humphrey, Francis	j		farmer	w half 30	3	owner	1
301	Hicks, Charles	j		farmer	e half 21	7	owner	1
302	Hare, Richard			farmer	r half 20	7	owner	1
303	Hart, William			farmer	22	8	owner	1
326	Jelly, John			farmer	w half 29	7	owner	3
327	Jelly, Wm J	j		farmer	1-25	6	f s	3
328	Jelly, Wesley	j		farmer	w half 29	7	f s	3
179	Jordan, Michael	j		farmer	e half 27	3	f s	1
369	Leeson, Wm A	j		farmer	pt 26	3	owner	1
371	Leeson, Saniuel			farmer	pt 28 29	3	owner	1
372	Leeson, James	j		farmer	pt 29	3	owner	1
373	Leeson, Joseph	j		farmer	pt 29	3	f s	1
389	Muldoon, John sr			farmer	pts 24, 5, 6 & 7	8	owner	3
390	Muldoon, John jr	j		farmer	pts 24, 5, 6 & 7	8		3
391	McManus, James	j		farmer	pt 25	2		1
410	McKim, Thomas	j		farmer	e half 22	5		1
411	McKim, George H.	j		farmer	w half 22	5	owner	1
412	McKim, John	j		farmer	pt 22	5, 6	oc'pt	1
412	McCarthy, Daniel	j		farmer	pt 23	5	owner	1
413	Mathews, George	j		farmer	w half 28	4	owner	1
414	Mathews, Edward	j		farmer	w half 28	4	f s	1
415	Montgomery, George			farmer	w half 27	4	owner	1
423	McCrea, Heman			farmer	f 21	3	owner	1
424	McCrea, Donald	j		farmer	f 21	3	f s	1
425	McCrea, Harry H.	j		farmer	f 21	3	f s	1
427	McMartin, Malcolm			farmer	pt 25	1	owner	1
443	McIntyre, Joseph	j		farmer	pt 20 21	4	owner	1
444	McIntyre, Daniel D	j		farmer	w half 21	4	owner	1
126	McAveny, Samuel	j		farmer	f half 23	6	tenant	1
517	Moore, Brock	j		farmer	w half 27	7	oc'pt	3
494	Phillips, Hiram			farmer	28	5	owner	1
495	Phillips, Albert	j		farmer	28	5	tenant	1
496	Patterson, Delorma	j		farmer	w half 23	3	owner	1
499	Polly, Dennis	j		butcher	pt 20	3	tenant	1

No. on Roll

500 Poll

188 P

618 P

511 R

512 R

513 R

514 R

515 R

518 R

519 R

520 R

521 R

522 R

528 R

530 R

531 R

532 R

554 Str

563 Sp

573 Ta

592 Ph

591 Va

610 W

611 W

617 W

620 W

623 W

624 W

639 W

19 W

516 W

53 B

121 C

122 C

186 D

239 F


POLLING SUB-DIVISION NO. 4

19

P. O. A.	No. on Roll	NAME	JURORS	OCC'PAT'N.	LOT	CON. or STREET	P. O. A.	
3	500	Pollard, Wm H	j	butcher	pt 20	3	oc'pt	1
3	188	Pollard, John	j	farmer	s e 1-4 24	4	tenant	1
3	616	Pollard, Nelson	j	farmer	pt 22 23	3	tenant	1
3	511	Roche, Leander	j	farmer	w half 24	3	owner	1
1	512	Riley, Thomas	j	farmer	25	6	owner	1
1	513	Reynolds, William	j	farmer	pt 27	4	owner	1
1	514	Riley, William	j	farmer	pts 29 30	3	owner	3
1	515	Riley, George	j	farmer	pts 29 30	3	owner	3
1	518	Rowsome, William sr	j	farmer	pt 27	8	owner	3
1	519	Rowsome, George	j	farmer	pt 27	8	owner	3
4	520	Rowsome, Walsey	j	farmer	pt 27	8	owner	3
4	521	Rowsome, Joshua	j	farmer	pt 27	8	owner	3
3	522	Rowsome, Wm jr	j	farmer	pt 27	8	owner	3
3	528	Roche, Wm W	j	teacher	e half 24	3	owner	1
3	530	Rathwell, John sr	j	farmer	pt 21	5, 6	owner	1
3	531	Rathwell, John jr	j	farmer	pt 21	5, 6	owner	1
1	532	Rathwell, Charles	j	farmer	pt 21	5, 6	owner	1
1	554	Street, William	j	farmer	e half 29	4	owner	1
1	563	Spry, Charles	j	farmer	pt 25	3	owner	1
1	573	Tallman, Estie H	j	merchant	pt 24	3	owner	1
1	592	Thomas, Hilliard	j	farmer	pt 24	3	tenant	1
3	591	VanCamp, Cyrus	j	joiner	pt 24	3	owner	1
1	610	Wilson, James	j	farmer	w half 29	2	owner	1
1	611	Wilson, Hugh	j	farmer	pt 29	4	owner	1
1	617	Wickwire, Francis	j	farmer	pt 20	3	owner	1
1	620	Warren, Thomas	j	farmer	pt 28	3	owner	1
1	623	Warren, Joseph	j	farmer	e half 28	3	owner	1
1	624	Warren, Mathew	j	farmer	e half 28	3	owner	1
1	639	Wilkinson, Isaac	j	clergyman	pt 24	3	tenant	1
1	19	Wilkins, Morton	j	farmer	w half 27	6	tenant	1
1	516	Wilson, James	j	farmer	w half 27	7	oc'pt	3

PART II—Persons entitled to vote at Municipal Elections only.

3	53	Begley, Mary		widow	w half 22	5	owner	1
1	121	Courtney, Charlotte		spinster	pt 29	7	owner	3
1	122	Craig, Jane		widow	e half 27	7	owner	3
1	186	Dennee, Joanna		widow	s e 1-4 24	4	owner	1
1	239	Ferguson, Caroline D		spinster	pt 26	3	owner	1



No. on Roll.	NAME.	JURORS.	OCC'PAT'N.	LOT	CON. or STREET		P. O. A.
367	Leacock, Ann		widow	r 1/2 27	3	owner	1
419	McKim, Mary		widow	pt 21	7	owner	2
527	Roche, Agnes		widow	e 1/2 24	3	owner	1
529	Roche, Junet J		spinster	e 1/2 24	3	owner	1
613	Wyatt, Hattie		widow	pt 23	3	owner	1
614	Wyatt, Jennie		spinster	pt 23	3	owner	1
615	Wyatt, Jessie		spinster	pt 23	3	owner	1

PART III.—Persons entitled to vote at elections to the Legislative Assembly only.

141	Connor Albert H	j	farmer	pt 29	5	f son	1
-----	-----------------	---	--------	-------	---	-------	---

I, John Kennedy Weir, Clerk of the Municipality of Wolford, in the County of Grenville, do hereby certify that parts one and three of the within list constitute a correct list for the year 1897, of all persons appearing by the last revised Assessment Roll of the said Municipality, to be entitled to Vote at Elections for Members of the Legislative Assembly; and that parts one and two constitute a correct list for said year of all persons appearing by the said Roll to be entitled to vote at Municipal Elections in said Municipality; and I hereby call upon all electors to examine the said list, and if any omissions or other errors are perceived therein, to take immediate proceedings to have the said errors corrected according to law.

Dated this 25th, day of August, 1897

JOHN K. WEIR
Clerk of Wolford.

	P. O. A.
owner	1
owner	2
owner	1
owner	1
owner	1
owner	1
owner	1
owner	1
assembly only.	
son	1

the County of
list constitute
revised Assess-
s for Members
a correct list
ed to vote at
all electors to
ved therein, to
to law.

EIR
Wolford.

[Faint, mostly illegible text, possibly a list or ledger, with some handwritten numbers and markings.]

16

STATEMENT OF ALTERATIONS BY JUDGE.
(Section 17, Sub-Sec. 1.)

Be it remembered, that upon a final revision and correction of the list of Voters of the Municipality of the ~~Parish of~~ Township of Wolford for the year 1898, pursuant to the provisions of The Ontario Voters' Lists Act, 1889, the following changes were duly made by me in the copies of the said list received by me from the Clerk of the said Municipality, viz:-

1. The following persons are ~~added~~ added to the said list.


NAME	Polling Sub-Division	Part of List	Property or other qualification.
Joseph P. Kelly	1	3	M. F. Gore A. B.
Spicer, Robert J.	1	1	Tenant lot 7 Concession 3.
Spicer, Orin	1	3	M. F. 10, 11 Concession 3.

2. The following persons are struck off the said list:

Holliston, Thomas	1	1	F. S. 7 Con. 3 F. S.
Holliston, James	1	1	F. S. 7 Concession 3 F. S.
Holliston, Wm. W.	1	1	F. S. 7 Concession 3 F. S.
Barry, Harry	3	1	S. Teacher W 1/3 18 3rd Con. Occpt.
Mills, Smith F.	3	1	Farmer pt. 18 F 19 5th Con. Occpt.
Lyons, Harry	3	1	Clerk pt. 30 1st. Con. Tenant
Wilson, John	3	1	Clergyman p 30 1st Con. Tenant
Ferguson, Harry H.	4	1	Farmer 1/4 s of 21 23 3rd Con O.
Jelly, Wm. J.	4	1	Farmer 1-4 37 5th Con. F. S.

3. The following changes are made in the property described opposite to the names of voters otherwise correctly inserted.

Name	Polling Sub-Division	Part of List	Property or other qualification.
Ferguson, Harry H.	4	1	Farmer 1/4 s of 21 23 3rd Con O.



Ferguson, Harry H.	4	1	Farmer & 1/4 s of 23 3rd Con O.
Jelly, Wm. J.	4	1	Farmer & 1-4 37 6th Con. F.S.

3. The following changes are made in the property described opposite to the names of voters otherwise correctly inserted.

Name	Polling Sub-Division	Part of List	Property or other qualification as originally on List.	Property or other qualification as altered.
Roche, Wm. W.	4	1	Teacher & half 34 3rd Con. F.S.	Teacher & half 34 3rd Con. Owner

4. The following changes are made in the names of voters otherwise correctly inserted.

Name originally on list.	Polling Sub-Division	Part of List	Name as Altered	Property or other qualification.
Tallman, Charles	3	1	Tallman, Frank A.	Farmer pts. 34 85 b fs

WITNESS my hand this

16 day of Dec

A. D. 1897.

James Reynolds

Junior Judge, County Court
United Counties Leeds and Grenville.

C E R T I F I C A T E O F J U D G E.

I, James Reynolds Junior Judge of the County Court of the United Counties of Leeds and Grenville, pursuant to Section 17, of The Ontario Voters' Lists Act, 1889, do hereby certify that the above is a corrected copy of the list of Voters, for the year 1897, received by me from Clerk of the said Municipality of the Township of Welford according to my revision and correction thereof, pursuant to the provisions of the said Act.

Dated at Brockville, this 16 day of Dec 1897.

James Reynolds
Junior Judge.

