

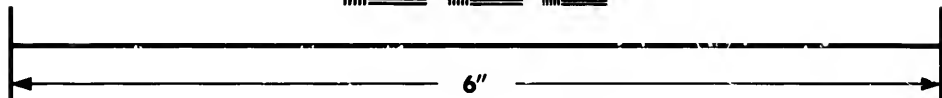



**IMAGE EVALUATION  
TEST TARGET (MT-3)**



**Photographic  
Sciences  
Corporation**

23 WEST MAIN STREET  
WEBSTER, N.Y. 14580  
(716) 872-4503

18  
20  
22  
25

**CIHM/ICMH  
Microfiche  
Series.**

**CIHM/ICMH  
Collection de  
microfiches.**



**Canadian Institute for Historical Microreproductions / Institut canadien de microreproductions historiques**

10  
01

**© 1982**

Technical and Bibliographic Notes/Notes techniques et bibliographiques

The Institute has attempted to obtain the best original copy available for filming. Features of this copy which may be bibliographically unique, which may alter any of the images in the reproduction, or which may significantly change the usual method of filming, are checked below.

L'Institut a microfilmé le meilleur exemplaire qu'il lui a été possible de se procurer. Les détails de cet exemplaire qui sont peut-être uniques du point de vue bibliographique, qui peuvent modifier une image reproduite, ou qui peuvent exiger une modification dans la méthode normale de filmage sont indiqués ci-dessous.

- Coloured covers/  
Couverture de couleur
- Covers damaged/  
Couverture endommagée
- Covers restored and/or laminated/  
Couverture restaurée et/ou pelliculée
- Cover title missing/  
Le titre de couverture manque
- Coloured maps/  
Cartes géographiques en couleur
- Coloured ink (i.e. other than blue or black)/  
Encre de couleur (i.e. autre que bleue ou noire)
- Coloured plates and/or illustrations/  
Planches et/ou illustrations en couleur
- Bound with other material/  
Relié avec d'autres documents
- Tight binding may cause shadows or distortion along interior margin/  
La reliure serrée peut causer de l'ombre ou de la distortion le long de la marge intérieure
- Blank leaves added during restoration may appear within the text. Whenever possible, these have been omitted from filming/  
Il se peut que certaines pages blanches ajoutées lors d'une restauration apparaissent dans le texte, mais, lorsque cela était possible, ces pages n'ont pas été filmées.
- Additional comments: /  
Commentaires supplémentaires:

- Coloured pages/  
Pages de couleur
- Pages damaged/  
Pages endommagées
- Pages restored and/or laminated/  
Pages restaurées et/ou pelliculées
- Pages discoloured, stained or foxed/  
Pages décolorées, tachées ou piquées
- Pages detached/  
Pages détachées
- Showthrough/  
Transparence
- Quality of print varies/  
Qualité inégale de l'impression
- Includes supplementary material/  
Comprend du matériel supplémentaire
- Only edition available/  
Seule édition disponible
- Pages wholly or partially obscured by errata slips, tissues, etc., have been refilmed to ensure the best possible image/  
Les pages totalement ou partiellement obscurcies par un feuillet d'errata, une pelure, etc., ont été filmées à nouveau de façon à obtenir la meilleure image possible.

This copy is a photoreproduction.

This item is filmed at the reduction ratio checked below/  
Ce document est filmé au taux de réduction indiqué ci-dessous.

10X	14X	18X	22X	26X	30X
<input type="checkbox"/>	<input type="checkbox"/>	<input type="checkbox"/>	<input checked="" type="checkbox"/>	<input type="checkbox"/>	<input type="checkbox"/>
12X	16X	20X	24X	28X	32X

The copy filmed here has been reproduced thanks to the generosity of:

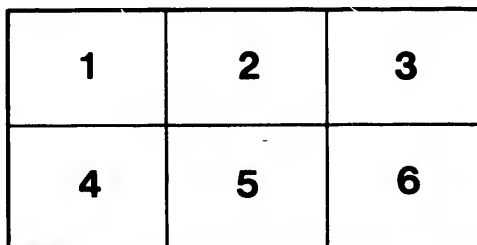
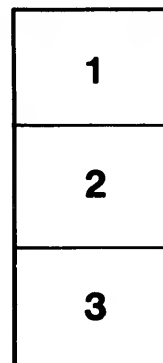

Scott Library,  
York University

The images appearing here are the best quality possible considering the condition and legibility of the original copy and in keeping with the filming contract specifications.

Original copies in printed paper covers are filmed beginning with the front cover and ending on the last page with a printed or illustrated impression, or the back cover when appropriate. All other original copies are filmed beginning on the first page with a printed or illustrated impression, and ending on the last page with a printed or illustrated impression.

The last recorded frame on each microfiche shall contain the symbol  $\rightarrow$  (meaning "CONTINUED"), or the symbol  $\nabla$  (meaning "END"), whichever applies.

Maps, plates, charts, etc., may be filmed at different reduction ratios. Those too large to be entirely included in one exposure are filmed beginning in the upper left hand corner, left to right and top to bottom, as many frames as required. The following diagrams illustrate the method:



L'exemplaire filmé fut reproduit grâce à la générosité de:

Scott Library,  
York University

Les images suivantes ont été reproduites avec le plus grand soin, compte tenu de la condition et de la netteté de l'exemplaire filmé, et en conformité avec les conditions du contrat de filmage.

Les exemplaires originaux dont la couverture en papier est imprimée sont filmés en commençant par le premier plat et en terminant soit par la dernière page qui comporte une empreinte d'impression ou d'illustration, soit par le second plat, selon le cas. Tous les autres exemplaires originaux sont filmés en commençant par la première page qui comporte une empreinte d'impression ou d'illustration et en terminant par la dernière page qui comporte une telle empreinte.

Un des symboles suivants apparaîtra sur la dernière image de chaque microfiche, selon le cas: le symbole  $\rightarrow$  signifie "À SUIVRE", le symbole  $\nabla$  signifie "FIN".

Les cartes, planches, tableaux, etc., peuvent être filmés à des taux de réduction différents. Lorsque le document est trop grand pour être reproduit en un seul cliché, il est filmé à partir de l'angle supérieur gauche, de gauche à droite, et de haut en bas, en prenant le nombre d'images nécessaire. Les diagrammes suivants illustrent la méthode.

ails  
du  
diffier  
une  
page

rata  
elure,  
à



# INDEX TO INSURANCE PLAN OF TORONTO

DECEMBER,

**PARKDALE** is not included in this Index,  
which takes nothing to west of Dufferin St.  
Volume IV. will supersede Parkdale plan during 1890.

**VOLUME I.—SHEETS 4 TO 64.**  
**VOLUME II.—SHEETS 68 TO 90, AND 122, 126,**  
**RIVERSIDE.—SHEETS 1 AND 2.**  
N. B.—Eventually this area will be Volume

## STREETS

A		B		C		D		E		F		G		H		I		J		K	
Abbey Lane.....	17	Baldwin.....	75	Cawthra Avenue.....	82	Elizabeth, West Side, Nos. 34-128...	35	Elm.....	41	Elm.....	41	Elm.....	41	Elm.....	41	Elm.....	41	Elm.....	41	Elm.....	41
Abell.....	54	Balmuto.....	52	Cecil.....	75, 77	.....	80	.....	42	.....	42	.....	42	.....	42	.....	42	.....	42	.....	42
Adelaide East, N. Side, Nos. 2-78...	29	Balsam.....	62	Central Place (now Gerrard Ave.)...	86	.....	81	.....	12	.....	12	.....	12	.....	12	.....	12	.....	12	.....	12
.....	30	Bathurst, East Side, Nos. 13-47...	66	Central Row.....	19	.....	80	.....	42	.....	42	.....	42	.....	42	.....	42	.....	42	.....	42
.....	15	.....	59	Centre.....	35, 41, 80	.....	80	.....	12	.....	12	.....	12	.....	12	.....	12	.....	12	.....	12
.....	16	.....	71	Chapel.....	50	.....	80	.....	42	.....	42	.....	42	.....	42	.....	42	.....	42	.....	42
.....	28	.....	73	Charles.....	53, 82	.....	80	.....	12	.....	12	.....	12	.....	12	.....	12	.....	12	.....	12
.....	27	.....	71	Charlotte.....	62	.....	80	.....	42	.....	42	.....	42	.....	42	.....	42	.....	42	.....	42
.....	26	.....	71	Cherry.....	88, 89	.....	80	.....	42	.....	42	.....	42	.....	42	.....	42	.....	42	.....	42
.....	25	.....	71	Chesnut, East Side, Nos. 1-131...	27	.....	80	.....	42	.....	42	.....	42	.....	42	.....	42	.....	42	.....	42
.....	23	.....	71	.....	35	.....	80	.....	42	.....	42	.....	42	.....	42	.....	42	.....	42	.....	42
.....	21	.....	71	.....	41	.....	80	.....	42	.....	42	.....	42	.....	42	.....	42	.....	42	.....	42
.....	22	.....	71	.....	80	.....	80	.....	42	.....	42	.....	42	.....	42	.....	42	.....	42	.....	42
.....	21	.....	71	.....	27	.....	80	.....	42	.....	42	.....	42	.....	42	.....	42	.....	42	.....	42
.....	22	.....	71	.....	35	.....	80	.....	42	.....	42	.....	42	.....	42	.....	42	.....	42	.....	42
.....	14	.....	71	.....	41	.....	80	.....	42	.....	42	.....	42	.....	42	.....	42	.....	42	.....	42
.....	13	.....	71	.....	80	.....	80	.....	42	.....	42	.....	42	.....	42	.....	42	.....	42	.....	42
.....	12	.....	71	.....	80	.....	80	.....	42	.....	42	.....	42	.....	42	.....	42	.....	42	.....	42
.....	64	.....	71	.....	8	.....	80	.....	42	.....	42	.....	42	.....	42	.....	42	.....	42	.....	42
.....	62	.....	71	.....	16	.....	80	.....	42	.....	42	.....	42	.....	42	.....	42	.....	42	.....	42
.....	61	.....	71	.....	30	.....	80	.....	42	.....	42	.....	42	.....	42	.....	42	.....	42	.....	42
.....	60	.....	71	.....	38	.....	80	.....	42	.....	42	.....	42	.....	42	.....	42	.....	42	.....	42
.....	59	.....	71	.....	44	.....	80	.....	42	.....	42	.....	42	.....	42	.....	42	.....	42	.....	42
.....	42	.....	71	.....	84	.....	80	.....	42	.....	42	.....	42	.....	42	.....	42	.....	42	.....	42
.....	41	.....	71	.....	82	.....	80	.....	42	.....	42	.....	42	.....	42	.....	42	.....	42	.....	42
.....	36	.....	71	.....	15	.....	80	.....	42	.....	42	.....	42	.....	42	.....	42	.....	42	.....	42
.....	35	.....	71	.....	29	.....	80	.....	42	.....	42	.....	42	.....	42	.....	42	.....	42	.....	42
.....	36	.....	71	.....	37	.....	80	.....	42	.....	42	.....	42	.....	42	.....	42	.....	42	.....	42
.....	35	.....	71	.....	43	.....	80	.....	42	.....	42	.....	42	.....	42	.....	42	.....	42	.....	42
.....	35	.....	71	.....	47	.....	80	.....	42	.....	42	.....	42	.....	42	.....	42	.....	42	.....	42
.....	28	.....	71	.....	49	.....	80	.....	42	.....	42	.....	42	.....	42	.....	42	.....	42	.....	42
.....	27	.....	71	.....	51	.....	80	.....	42	.....	42	.....	42	.....	42	.....	42	.....	42	.....	42
.....	84	.....	71	.....	33	.....	80	.....	42	.....	42	.....	42	.....	42	.....	42	.....	42	.....	42
.....	86	.....	71	.....	126	.....	80	.....	42	.....	42	.....	42	.....	42	.....	42	.....	42	.....	42
.....	83	.....	71	.....	86	.....	80	.....	42	.....	42	.....	42	.....	42	.....	42	.....	42	.....	42
.....	85	.....	71	.....	29	.....	80	.....	42	.....	42	.....	42	.....	42	.....	42	.....	42	.....	42
.....	85	.....	71	.....	20	.....	80	.....	42	.....	42	.....	42	.....	42	.....	42	.....	42	.....	42
.....	40	.....	71	.....	134	.....	80	.....	42	.....	42	.....	42	.....	42	.....	42	.....	42	.....	42
.....	26	.....	71	.....	20	.....	80	.....	42	.....	42	.....	42	.....	42	.....	42	.....	42	.....	42
.....	84	.....	71	.....	72	.....	80	.....	42	.....	42	.....	42	.....	42	.....	42	.....	42	.....	42
.....	47	.....	71	.....	130	.....	80	.....	42	.....	42	.....	42	.....	42	.....	42	.....	42	.....	42
.....	71	.....	71	.....	12	.....	80	.....	42	.....	42	.....	42	.....	42	.....	42	.....	42	.....	42
.....	70	.....	71	.....	67	.....	80	.....	42	.....	42	.....	42	.....	42	.....	42	.....	42	.....	42
.....	71	.....	71	.....	79	.....	80	.....	42	.....	42	.....	42	.....	42	.....	42	.....	42	.....	42
.....	71	.....	71	.....	68	.....	80	.....	42	.....	42	.....	42	.....	42	.....	42	.....	42	.....	42
.....	71	.....	71	.....	162	.....	80	.....	42	.....	42	.....	42	.....	42	.....	42	.....	42	.....	42
.....	73	.....	71	.....	158	.....	80	.....	42	.....	42	.....	42	.....	42	.....	42	.....	42	.....	42
.....	73	.....	71	.....	1	.....	80	.....	42	.....	42	.....	42	.....	42	.....	42	.....	42	.....	42
.....	71	.....	71	.....	74	.....	80	.....	42	.....	42	.....	42	.....	42	.....	42	.....	42	.....	42
.....	74, 76	.....	71	.....	19	.....	80	.....	42	.....	42	.....	42	.....	42	.....	42	.....	42	.....	42
.....	80	.....	71	.....	86	.....	80	.....	42	.....	42	.....	42	.....	42	.....	42	.....	42	.....	42
.....	80	.....	71	.....	15, 16	.....	80	.....	42	.....	42	.....	42	.....	42	.....	42	.....	42	.....	42
.....	80	.....	71	.....	70	.....	80	.....	42	.....	42	.....	42	.....	42	.....	42	.....	42	.....	42
.....	80	.....	71	.....	46	.....	80	.....	42	.....	42	.....	42	.....	42	.....	42	.....	42	.....	42
.....	80	.....	71	.....	80	.....	80	.....	42	.....	42	.....	42	.....	42	.....	42	.....	42	.....	42
.....	80	.....	71	.....	77	.....	80	.....	42	.....	42	.....	42	.....	42	.....	42	.....	42	.....	42
.....	80	.....	71	.....	134	.....	80	.....	42	.....	42	.....	42	.....	42	.....	42	.....	42	.....	42
.....	80	.....	71	.....	130	.....	80	.....	42	.....	42	.....	42	.....	42	.....	42	.....	42	.....	42
.....	80	.....	71	.....	126	.....	80	.....	42	.....	42	.....	42	.....	42	.....	42	.....	42	.....	42
.....	80	.....	71	.....	46	.....	80	.....	42	.....	42	.....	42	.....	42	.....	42	.....	42	.....	42
.....	80	.....	71	.....	80	.....	80	.....	42	.....	42	.....	42	.....	42	.....	42	.....	42	.....	42
.....	80	.....	71	.....	76	.....	80	.....	42	.....	42	.....	42	.....	42	.....	42	.....	42	.....	42
.....	80	.....	71	.....	134	.....	80	.....	42	.....	42	.....	42	.....	42	.....	42	.....	42	.....	42
.....	80	.....	71	.....	130	.....	80	.....	42	.....	42	.....	42	.....	42	.....	42	.....	42	.....	42
.....	80	.....	71	.....	126	.....	80	.....	42	.....	42	.....	42	.....	42	.....	42	.....	42	.....	42
.....	80	.....	71	.....	46	.....	80	.....	42	.....	42	.....	42	.....	42	.....	42	.....	42	.....	42
.....	80	.....	71	.....	80	.....	80	.....	42	.....	42	.....	42	.....	42	.....	42	.....	42	.....	42
.....	80	.....	71	.....	77	.....	80	.....	42	.....	42	.....	42	.....	42	.....	42	.....	42	.....	42
.....	80	.....	71	.....	134	.....															

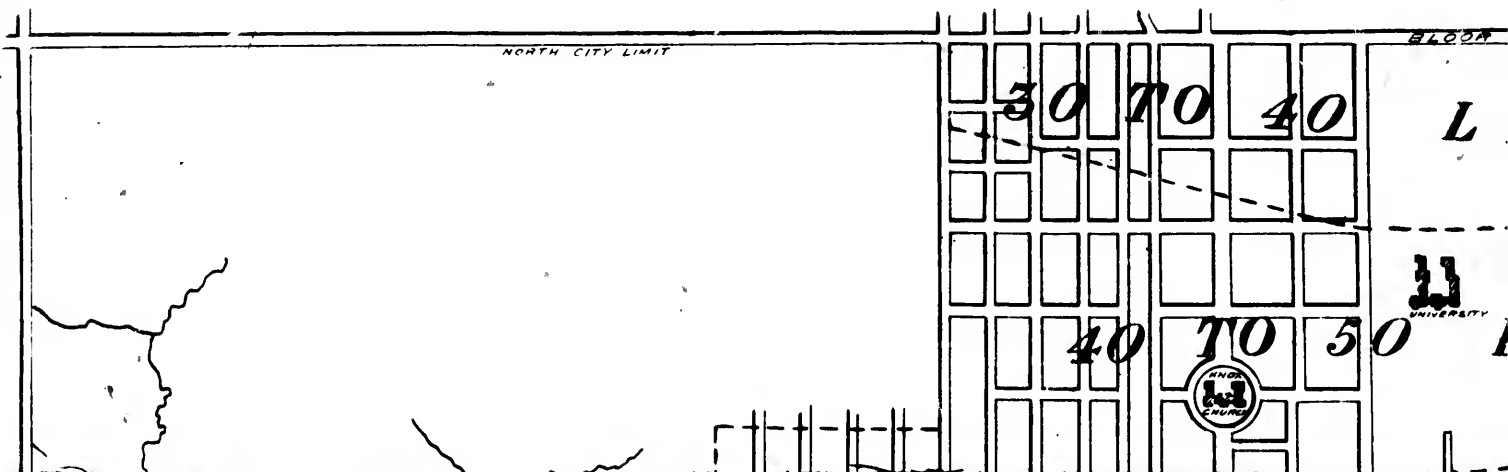
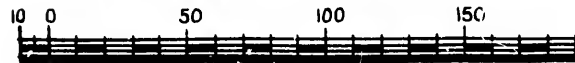


**INSURANCE PLAN**  
OF THE  
**CITY OF TORONTO**  
**ONTARIO**  
**VOLUME I**

BY  
**CHAS. E. GOAD,**  
CIVIL ENGINEER.

SCALE OF BLOCK PLANS

50 FEET — ONE INCH







**LUMBER YARDS NOT ALLOWED**  
WITHIN LIMITS BOUND BY COLLEGE  
& CARLETON ON NORTH, ESPLANADE  
ON SOUTH, BERKELEY ON EAST, & ADINA  
AVENUE & BROCK ON WEST AND 1:0 ON  
EACH SIDE YONGE, FROM CARLETON  
TO BROADBANK STREET.

**DISTRICT A** - No walls to be less than 9" Brick.  
Two story Buildings and above not less  
than 13" Brick walls -  
No Building over 4,000 sq. feet  
in area, unless with division walls and  
iron doors -  
All roofs to be fire proof or Shingles  
laid in mortar -  
External walls of all Sheds to be  
9" Brick -  
No Lumber yards allowed -

**DISTRICT B** - All main walls of Buildings  
to be of Brick - Buildings of 2 Stories  
and upwards, must have the lower two  
stories with 9" Brick walls -  
All roofs to be fire proof or Shingles  
laid in mortar -  
Wooden cornices allowed -  
Wooden Sheds allowed if not  
less than 6ft from streets, lanes and  
other buildings, and if not over 14 x  
10ft and 10ft high -

**DISTRICT C** - Wooden Buildings allowed,  
but they must be roughcast over -  
All roofs to be fire proof or Shin-  
gles laid in mortar -

**DISTRICT D** - Added by Bylaw No 1623  
passed August 10<sup>th</sup> 1885 - Wooden Buildings  
allowed, but roofs must be covered with  
quinnized iron over a half inch layer  
of mortar, or be of felt and gravel.

*Additional By-laws*  
REVISION TO MAY 1888.

- 1323 Passed April 21<sup>st</sup> 1883
- 1382 " July 21<sup>st</sup> 1884
- 1538 " March 2<sup>nd</sup> 1885
- 1623 " August 10<sup>th</sup> 1885
- 1826 " June 6<sup>th</sup> 1887

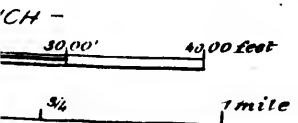
FOR GENERAL KEY PLAN  
OF VOLS I AND II  
SEE SHEETS 56 & 57

FOR GENERAL INDEX TO  
STREETS & SPECIALS  
SEE SHEET N<sup>o</sup> 55.



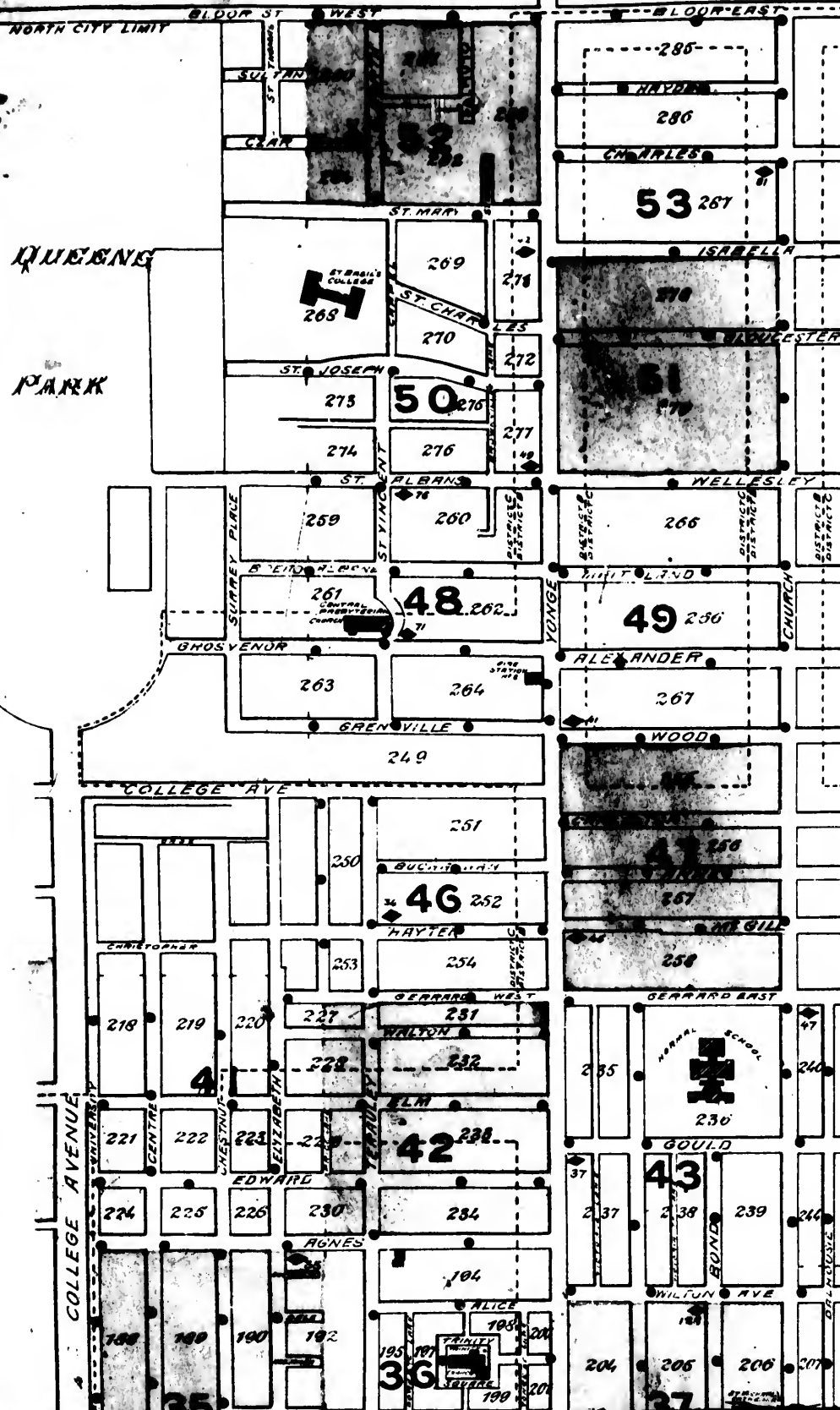
AS ESTABLISHED IN BY LAW PASSED APRIL 9<sup>th</sup> 1879  
BY-LAW N<sup>o</sup> 627 IN FORCE JULY 30<sup>th</sup> 1877  
AMENDED BY N<sup>o</sup> 908 PASSED JAN. 13-1879

- " " 913 " MARCH 17-1879
- " " 958 " OCT. 13-1879
- " " 1026 " OCT. 18-1880
- " " 1072 " MAY 2-1881





VILLAGE OF YORKVILLE



POPULATION  
 9750  
 Hose distribution  
 Stations -  
 Two Steamers - one  
 one  
 Extensive System  
 supplied by  
 Worthington  
 Engines  
 Brick Building  
 Harbour  
 Surplus  
 Reservoir  
 Capacity  
 Pressure  
 special  
 FOR FURTHER  
 SEE P





4

D

No 1  
QUEENS WHARF (110')

TORONTO GREY & BRUCE RY.

Timing Capacity, demands  
in Fall - 1900-3 - heavy -  
are Prime - Firm Extingu-  
is throughout Building

Northern Ry. Elevator

7 WOOD SHED

Electric Substation

G.T.R. Freight Shed & Offices

Vacant Ground

FINE DISTRICT B  
DISTRICT

6" PIPE

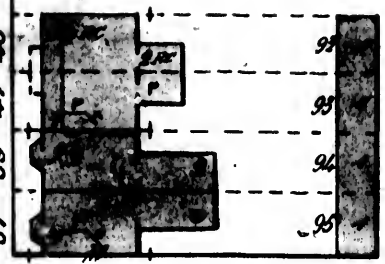

24" PIPE

-66-

(62)

24" PIPE

O E



FRONT

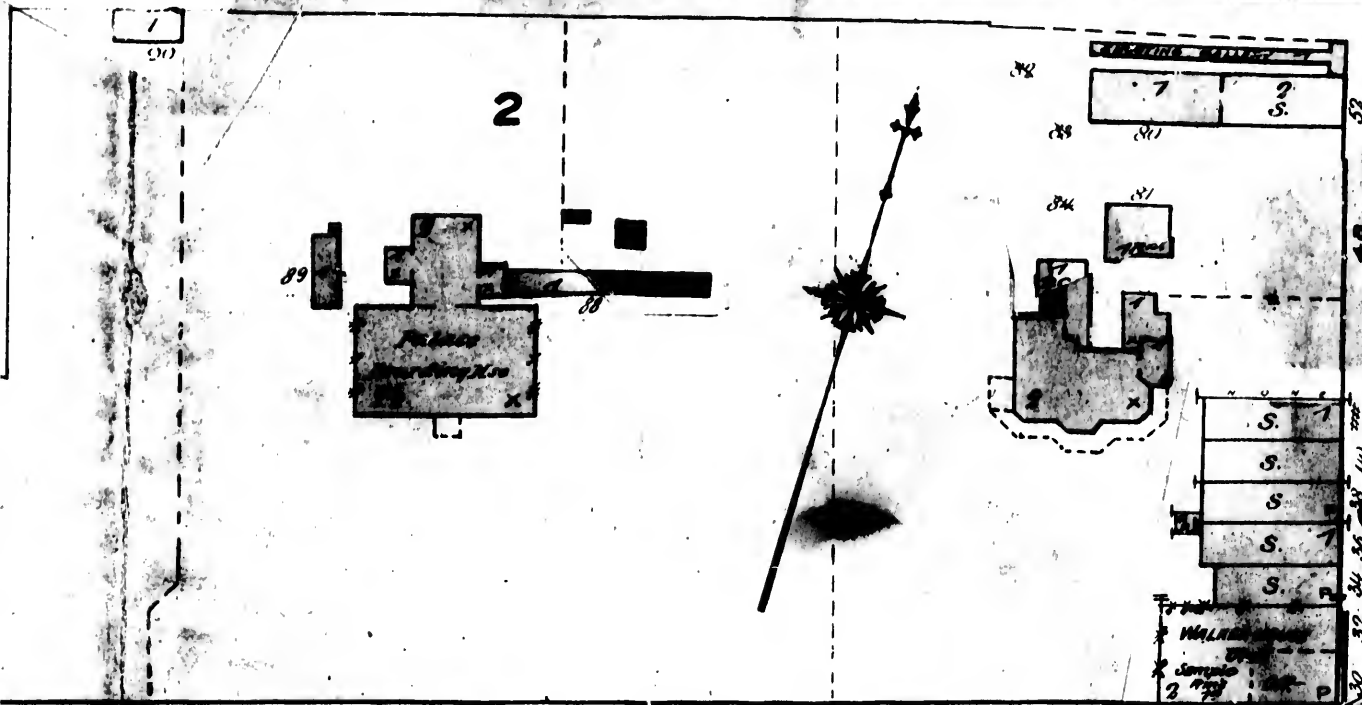
-80-

FRONT

PK 19 24

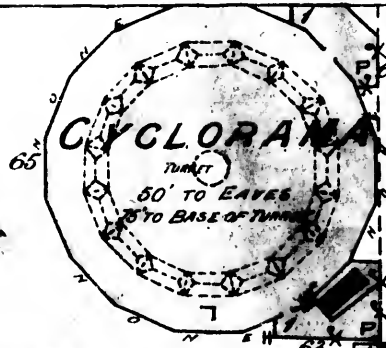
50

WELLINGTON ST WEST



N T S T W E S T

12" SUB MAIN  
FRONT 57



197-381	73
421-611	134
621-791	162
West Side... Nos. 28-62	66
64-108	59
118-204	21
206-408	73
408-610	134
620-790	162
Bay, East Side... Nos. 43-65	6
67-121	14
123-177	28
West Side... Nos. 10-68	5
70-140	14
142-188	28
Beachell	10, 89
Beaconsfield Ave.	69, 70
Bear	74
Beatrice	72, 130
Bell	87
Bellevue Ave.	74, 76
Bellevue Place	74
Bellwoods Ave.	20, 72, 130
Berkeley, East Side... Nos. 1-37	10
39-117	18
119-219	32
219-355	86
355-393	85
West Side... Nos. 2-26	10
38-112	18
116-210	32
210-346	86
356-390	85
Berti (see Clare)	29
Beverly, East Side... Nos. 1-29	25
41-203	75
205-247	77
West Side... Nos. 8-32	25
42-204	75
206-228	77
Blackburn	Riv. 2
Blair Ave.	33
Bleeker	83, 84, 85
Blevins Ave (see Mark)	87
Bloor Ave.	86
Bloor East, South Side... Nos. 1-71	53
81-207	82
Bloor West, South Side, Nos. 1-81	52
83-403	79
411-531	78
535-Manning	162
From Shaw to Clinton	158
851-981	154
From Dover Court Road to Dufferin	150
Bolton Avenue	Riv. 2
Bond	21, 37, 43
Borden	76, 78
Boulton (now Pearl)	12, 13
Brant	23, 61
Brant Place	60, 61
Breadalbane	48, 80
Briggs Avenue	87
Bright	38
Britain	31
Broadview Avenue	Riv. 1, 2
Broadway Place	74
Brack (now Spadina Avenue)	
Brookfield	71
Brown's Lane	59
Brownville Lane	48, 50
Bruce (see May)	71
Brunswick Avenue	76, 78
Buchanan	46
Buller (now Ulster)	
Bulwer	24

**C**

Caer Howell	40
Callan Place	87
Camden	23
Cameron	23, 74
Carlisle	73, 74
Carlton North Side... Nos. 8-60	47
72-184	84
190-300	85
308-346	81
South Side... Nos. 5-65	47
65-163	84
165-315	85
317-423	81
Carlton Avenue	85
Carr	74
Carroll	Riv. 1

752-920	126
Dufferin to Dover Court Road	122
South Side, Nos. 3-55	46
73-165	80
167-265	77
271-407	76
409-595	134
597-755	130
757-931	126
Dufferin to Dover Court Road	122
Commercial	16
Concord Ave.	126, 150
Coolmine Road (late Wolsley)	70
Cornwall	87
Court	15
Craig Ave.	Riv. 2
Crawford	70, 130, 158
Crocker Ave	20, 72, 73
Cross	70
Cummings	Riv. 2
Cuttle's Lane	35
Cypress	88, 89
Czar	52, 79

**D**

Dalc	35
Dalhousie	30, 38, 44
D'Arcy	75
Darling Ave.	83
Davies Ave.	Riv. 1
Dean	86
Defoe, North Side... Nos. 2-6	21
8-82	20
152-170	68
South Side... Nos. 1-7	59
9-83	58
151-165	68
Defries	87
De Grassi	Riv. 2
Delaware Ave.	126, 154
Delaney Cres. (now Maud)	
Denison Ave.	22, 74
Denison (now Ossington Ave.)	
Denison Sq.	74
Derby	19
Dermot Place	85
Devers Lane (now Rebecca)	
Dewson	150, 154
Division	77
Dorset	64
Douro, North Side... Nos. 14-18	60
28-66	59
70-84	58
South Side... Nos. 9-83	66
111-281	71
291-515	126
531-741	154
W. Side, 106-182	69
194-324	70
330-508	122
510 700	150
Downey's Lane	36
Draper	66, 67
Drummond Place	24, 25
Duchess, North Side... 2-26	30
28-114	31
118-198	32
200-210	33
South Side... 1-19	30
21-113	31
117-203	18
Dufferin, East Side... 231-433	69
507-661	70
663-757	122
767-981	150
Dufferin Place (now Stephanie Place)	
Duke, North Side... 16, 18, 31	
South Side... 16, 17, 18	
Duncan	25, 26
Dundas	70, 71

**E**

Earl	82
Eastern Ave.	19, 88, 90
Eden Place	73
Edward	41, 42
Eleanor (now Carr)	74
Elizabeth, East Side... 3-33	27
35-115	35
117-189	41
191-253	80
West side... 2-34	27

515-531	10
Dufferin to Dover Court Road	122
South Side, Nos. 3-55	46
73-165	80
167-265	77
271-407	76
409-595	134
597-755	130
757-931	126
Dufferin to Dover Court Road	122
Commercial	16
Concord Ave.	126, 150
Coolmine Road (late Wolsley)	70
Cornwall	87
Court	15
Craig Ave.	Riv. 2
Crawford	70, 130, 158
Crocker Ave	20, 72, 73
Cross	70
Cummings	Riv. 2
Cuttle's Lane	35
Cypress	88, 89
Czar	52, 79

**F**

Front St. West, North Side... 2-38	6
48-112	5
120-180	4
182-314	65
344-492	67
512-578	66
South Side... 1-43	6
45-97	5
115-177	4
Dufferin to Dover Court Road	122
(Simcoe to Peter)	65
(Draper to Bathurst)	66
Funston	88

**G**

Garrison (now Mitchell Ave)	
George, East Side... 3-20	9
45-79	17
87-159	31
174-243	39
283-355	45
West Side (Esplanade E. to Front)	8
46-72	16
82-184	30
190-282	38
290-302	44
2-66	47
70-172	84
206-296	85
300-362	86
382-482	87
South Side (Yonge to Church)	43
77-145	44
147-203	45
205-357	86
361-494	87
533-723, Riv. 2	
Gerrard West, North Side... 2-84	46
86-100	80
South Side... 3-63	42
67-79	41
Gerrard Ave. (or Place)	86
Gifford	81
Gilead Lane	19
Gildersleeve Ave.	81
Givens	71, 126, 154
Gladstone Ave.	49, 70, 122
Glen Road	83
Globe Lane	15
Gloucester	51, 82
Gore Vale Ave. (late Sully)	180
Gould	43, 44
Goulding	21, 73
Grace	72, 130
Graham's Place	90
Grange Ave.	74, 75
Grange Road	75
Grant	Riv. 1, 2
Grenville	46, 48, 80
Grosvenor Ave. (now Augusta Ave.)	
48	80
Grove Ave.	71

**H**

Hackney	22, 74
Hagaman	35
Halton	71
Hamilton	150
Hamilton	Riv. 1, 2
Hanover Place	33
Harbord	78, 79, 162
Harris	Riv. 1
Harrison	126, 130
Havelock	122, 150
Hayden	53
Hayter	46, 80
Henderson Ave	130, 134
Henry	75, 77
Hepburn	150, 154
Herbert (now Robinson)	72, 73
Herrick	78, 162
Hickory	74
High	Riv. 1
High (now Grange Ave.)	74
Home Place	87
Homewood Ave.	84
Hope (now Manning)	
Howard	83
Howie Ave.	Riv. 1
Howland Ave.	80
Humbert	71
Huntley	82
Huron	75, 77, 79

**L**

Kingston Road (now Queen East)	
Kintyre Ave.	
Lake View Ave.	
Larch	
Lawler Ave.	
Leader Lane	
Lefroy	
Lennox	
Leonard Ave	
Lewis	
Lindsay	
Lindsay Ave.	
Lippencott, East Side... Nos. 1-19	
199-35	
West Side... 2-20	
204-39	
Lisgar	
Little Adelaide (now Defoe)	
Little Richmond (now Farley)	
Lobb Ave.	
Locust (now Collahie)	
Locust (now Gildersleeve)	
Lombard	
Lorne	
Louisa	
Loxatt Place	
Lumley (now Euclid)	

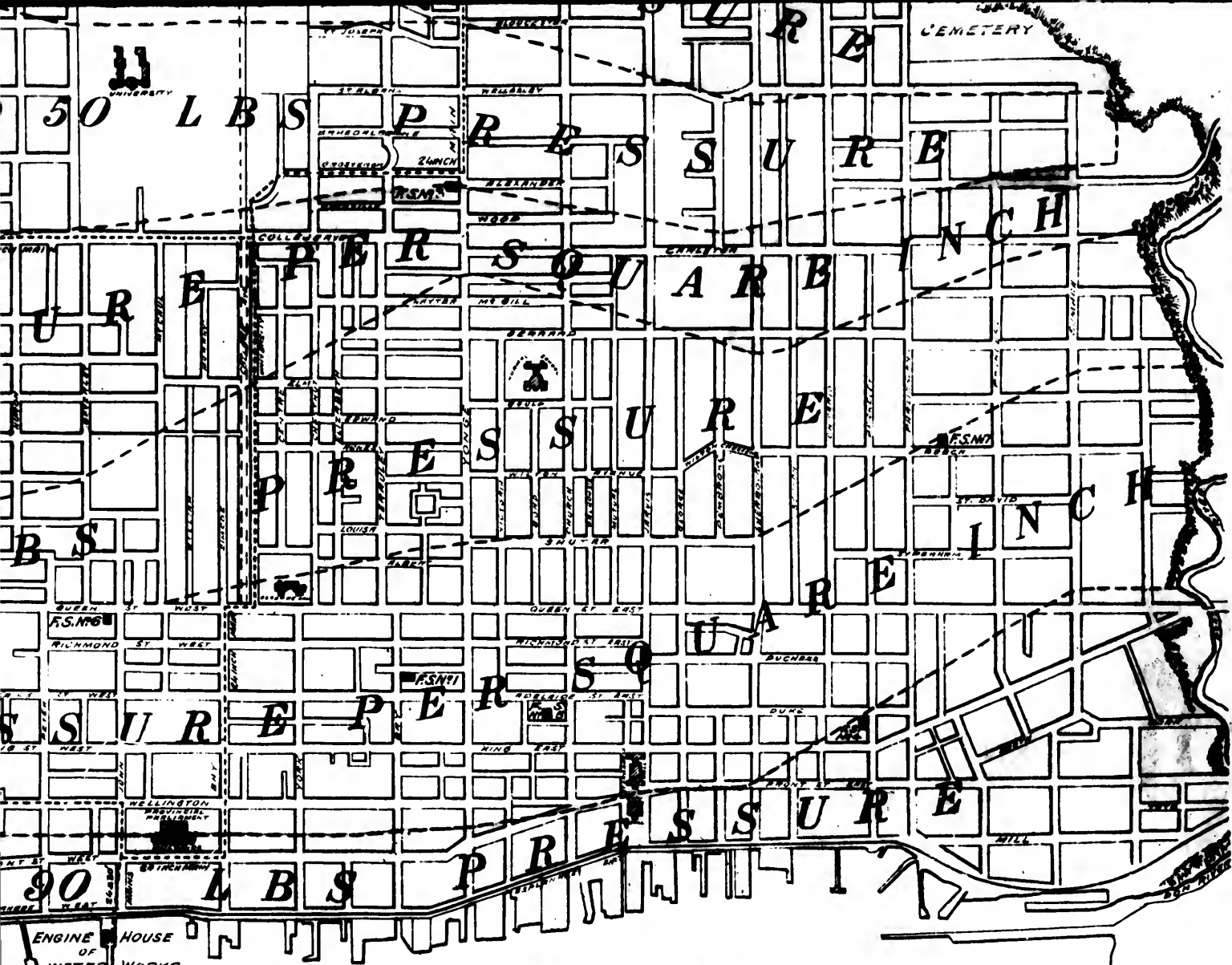
**M**

McCaull, East Side	
West Side	
McDonnell Square	
McDougall's Lane	
McFie	
McGill	
MacKenzie Crescent	
Maclear Place (bet. 233 & 235 Mut)	
Madeira Place	
Maitland	
Maitland Place	
Major	
Major Place	
Manning Arcade	
Manning Ave. East Side, Nos. 3-17	
23-25	
259-46	
471-67	
West Side, Nos. 2-27	
24-25	
260-47	
470-68	
Mansfield Ave.	
Maple (East End)	
Maple (West End), now Humber	
Maple Row (or Cottages)	
Maple Wood Place	
Mark (now Blevins Ave.)	
Mark Lane (bet. 23 and 25 Chur)	
Markham, East Side... Nos. 1-23	
33-21	
213-40	
421-60	
West Side... Nos. 2-1	
34-20	
208-40	
412-60	
Markham Place	
Massey	
Matilda	
Maud	
May (now Bruce)	
McLade's Lane	
Melinda	
Meicer	
Metcalfe	
Milan Lane	
Mill	
Millstone Lane	
Mission Ave. (late Emma)	
Mitchell Ave.	
Monck	
Montague Place	
Morris	
Morrison	
Moss Park Place	



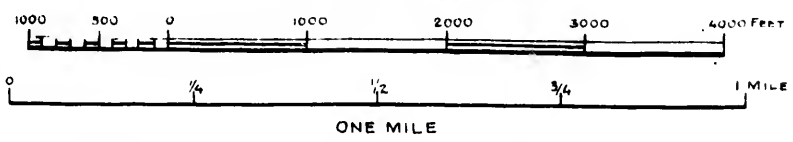






**GENERAL PLAN**  
 SHOWING  
**AVERAGE PRESSURES**  
 ON HYDRANTS  
**AND PUMPING MAINS**

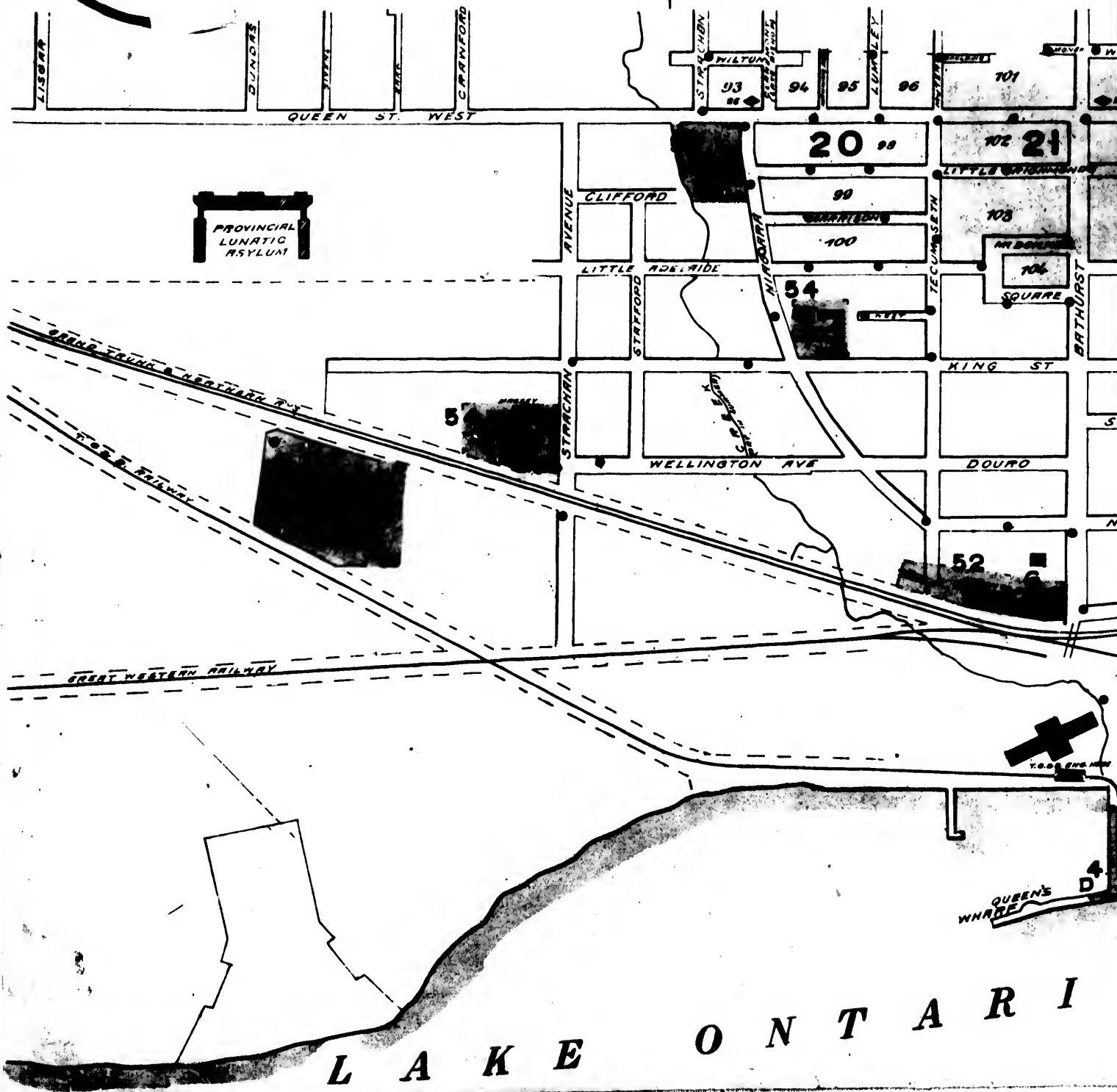
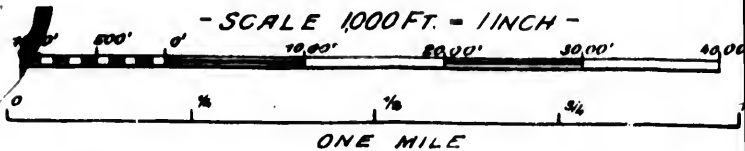
SCALE 1000 FT. = 1 INCH



*N.B. In some places pressures are shown in plans  
 on Hydrants thus **60**  
 Five Stations are shown thus **■** F.S. No 6*

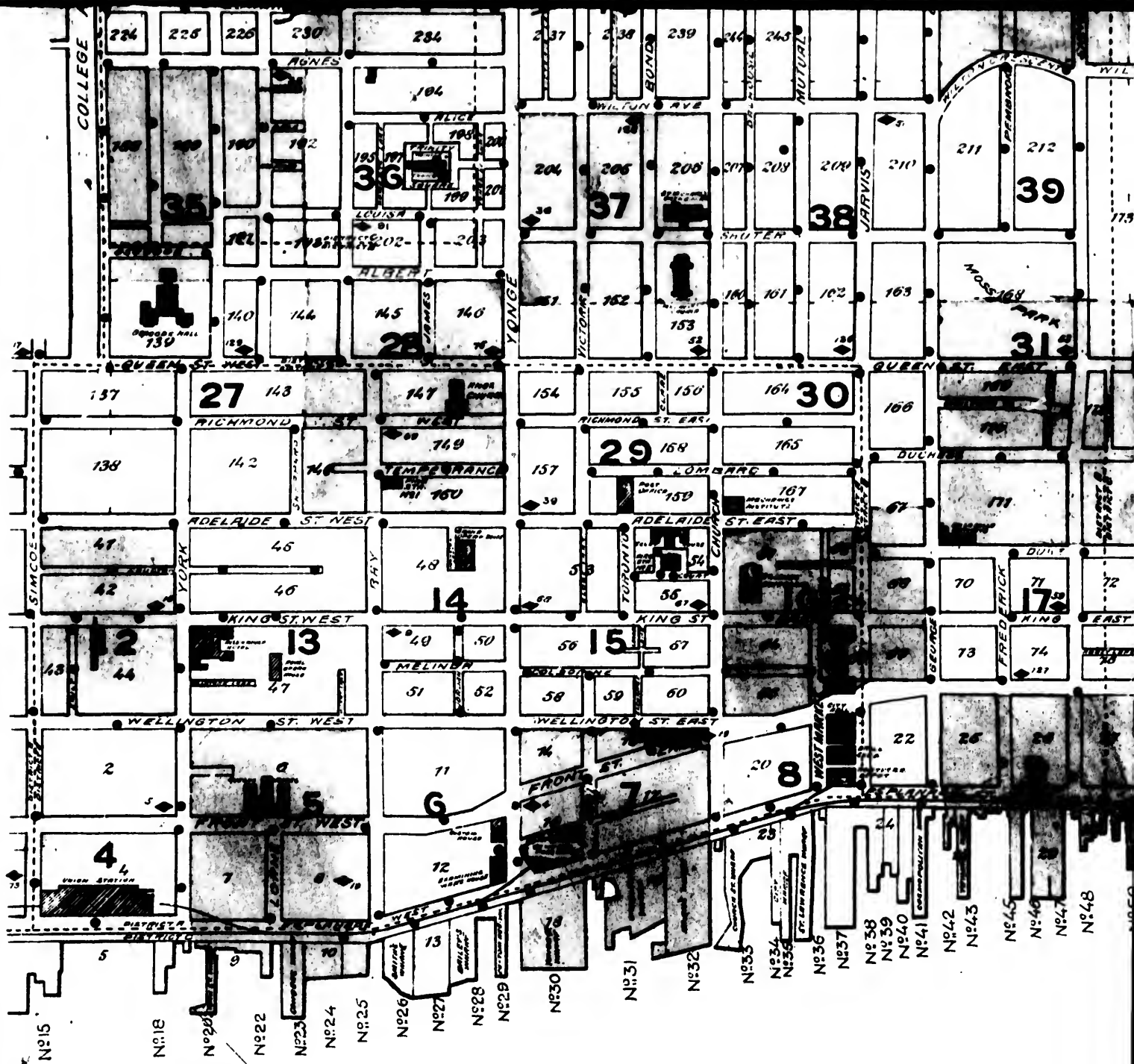
NOTE: FIRE LIMITS ARE ALTERED  
FROM TIME TO TIME AS NEW  
BY LAWS ARE PASSED AND REVISED.  
THIS IS GUARANTEED TO BE TRUE

**FIRE LIMITS BY LAWS**  
AMENDED BY NO 1323  
PASSED APRIL 25<sup>th</sup> 1883  
REVISION TO NOV 1883










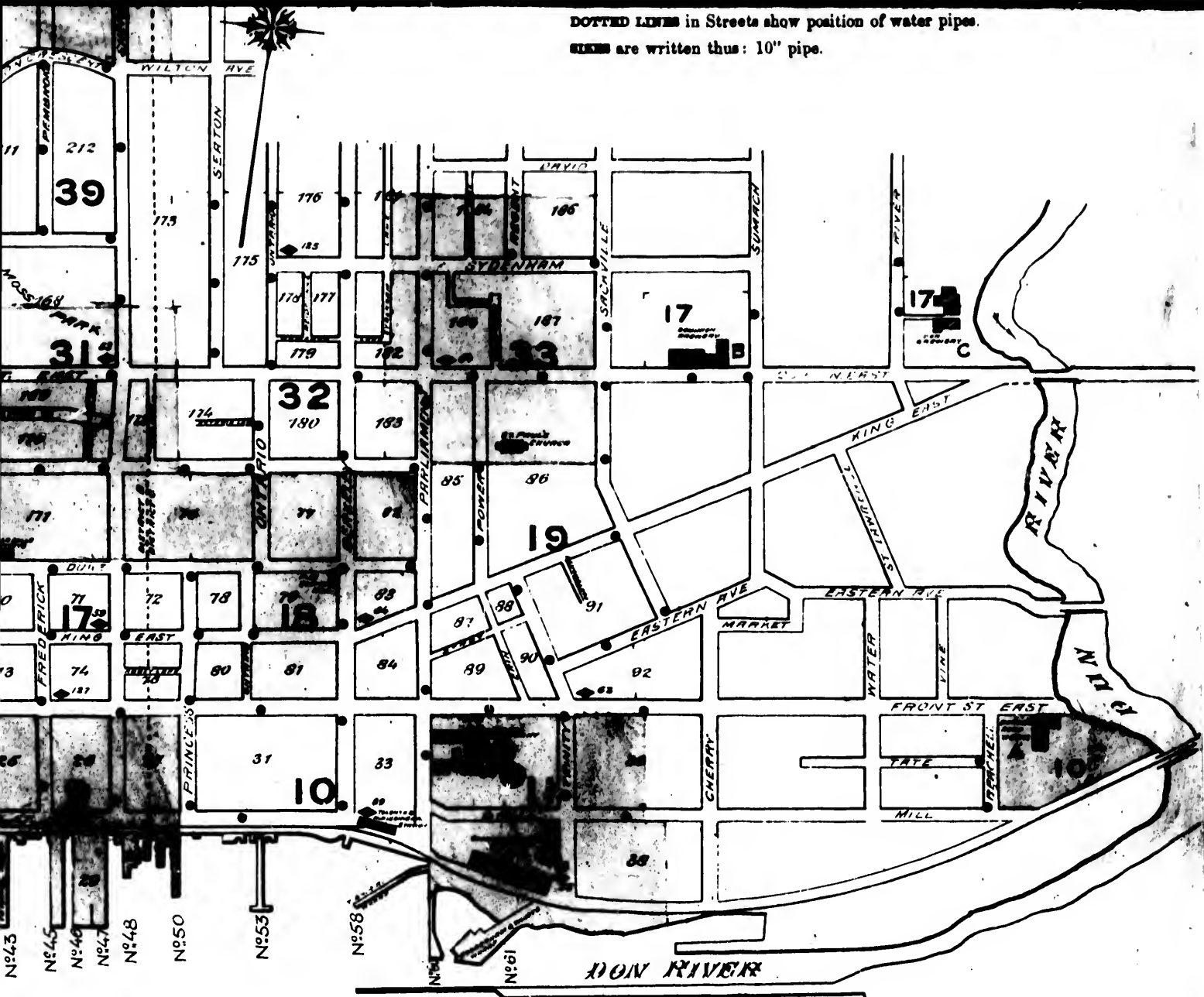
# KEY PLAN

SCALE 500 FT = INCH



H A R B


DOTTED LINES in Streets show position of water pipes.  
SIZES are written thus: 10" pipe.



B O U R

3 Water Trenching Capacity - non-calls  
such as - 100' 100' 3' - 100' 3' - 100' 3' -  
Steam Power - Fire - Fire - Fire -  
Sheds & Poles - throughout building

Northern Ry.



No 6

HARBOUR



F  
No 9

These Elevators are outside of  
Explanade limit. For position see  
Key Plan

B.P.R.  
Freight Shed  
& OFFICES

TRACKS  
FULL OF

S T I M C O E  
-07-



RAMP

32  
BARRIL  
OF  
COAL



E S P L A

DISTRICT B  
DISTRICT C

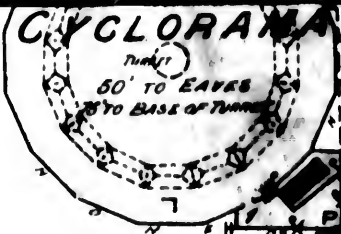
No 10

SEE SHEET 65

CROSBY  
HO

BOAT  
HOUSE


W. White



4

Y  
O  
R  
K

SEE SHEET NO. 2

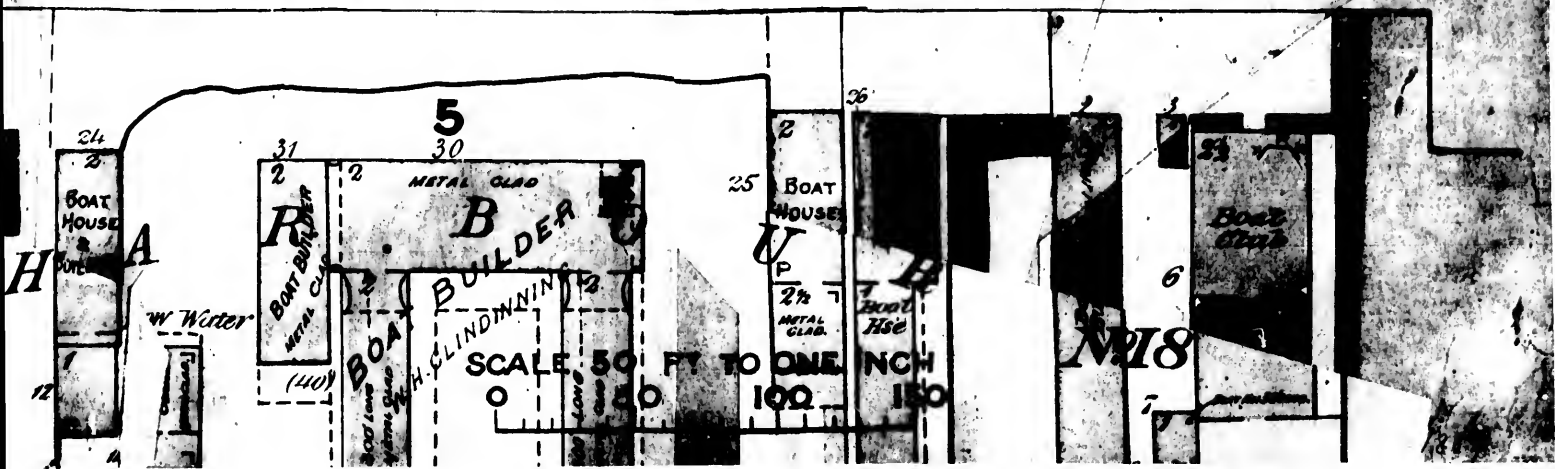


(48)

PLANADE WEST

FIRE DISTRICT A  
 DISTRICT C

G.T., G.W. and G. Northern Ry. Tracks



W E L L I N G T O N S T

(68)

-66-

TORONTO CLUB  
UNDER CONSTRUCTION

Verral Cab & Transfer Co.  
OPEN TO FRONT  
AMERICAN EXPRESS CO.

EWING & CO.  
LUMBERYARD

Ice House

Storage

PIPER ST

LANE

6" Pipe

131  
130  
129  
128  
127  
126  
125  
124  
123  
122  
121  
120  
119  
118  
117  
116  
115  
114  
113  
112  
111  
110  
109  
108  
107  
106  
105  
104  
103  
102  
101  
100  
99  
98  
97  
96  
95  
94  
93  
92  
91  
90  
89  
88  
87  
86  
85  
84  
83  
82  
81  
80

Finishing & Varnishing  
COFFIN WARE ROOMS  
P. WILK & CO.  
WAREHOUSES

Laundry

Hotel

F R O N T S T

-78-

-80-

12" SUB-MAIN  
Out 6" Cement Pipe

12" Sub Main P

-62-

-75-

33  
32  
31  
30  
29  
28  
27  
26  
25  
24  
23  
22  
21  
20  
19  
18  
17  
16  
15  
14  
13  
12  
11  
10  
9  
8  
7  
6  
5  
4  
3  
2  
1

SCULPTURE FRAME & MIRROR MFY.  
WARE ROOMS  
EWING & CO  
Grating

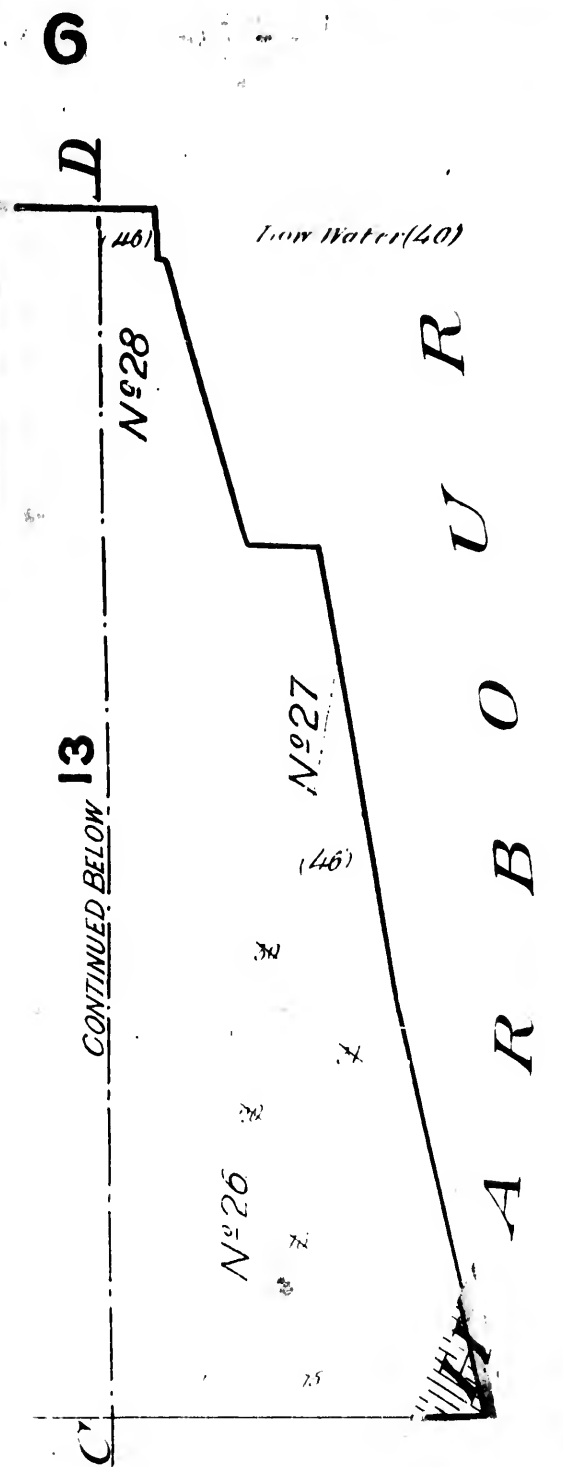
SHEET NO 4

E

Stone

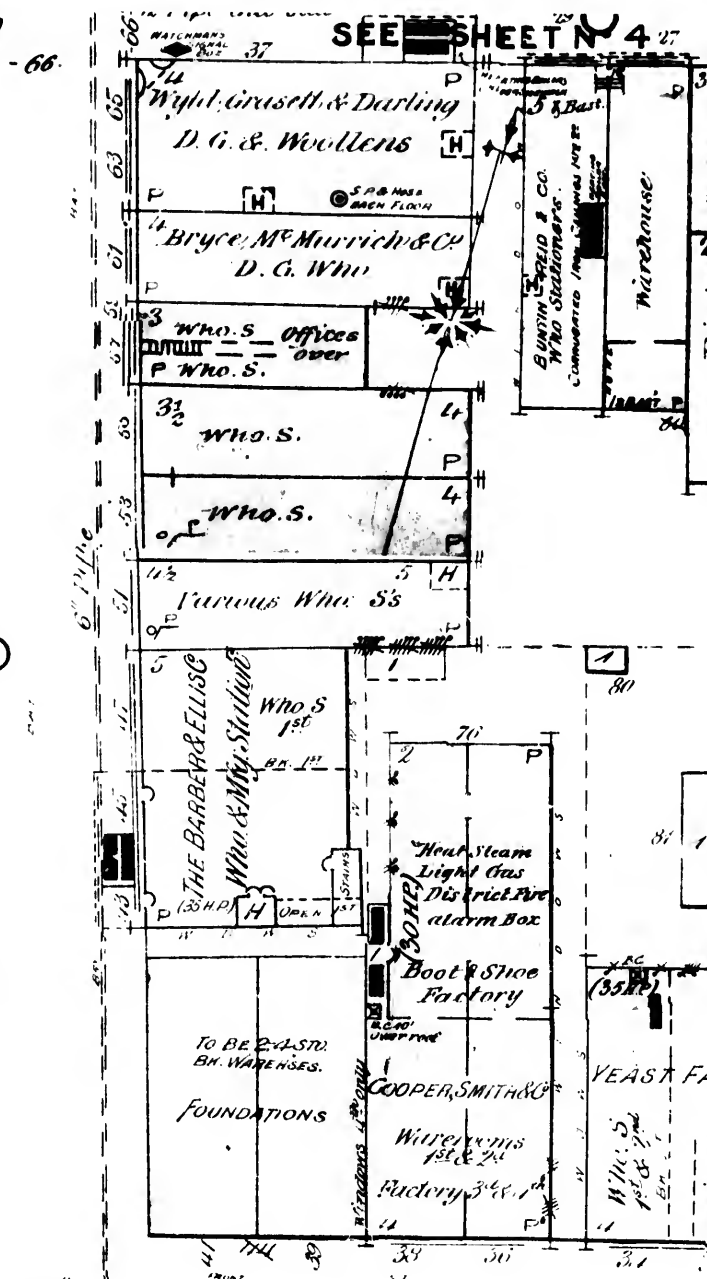







(66)

SEE SHEET N#5



(59)

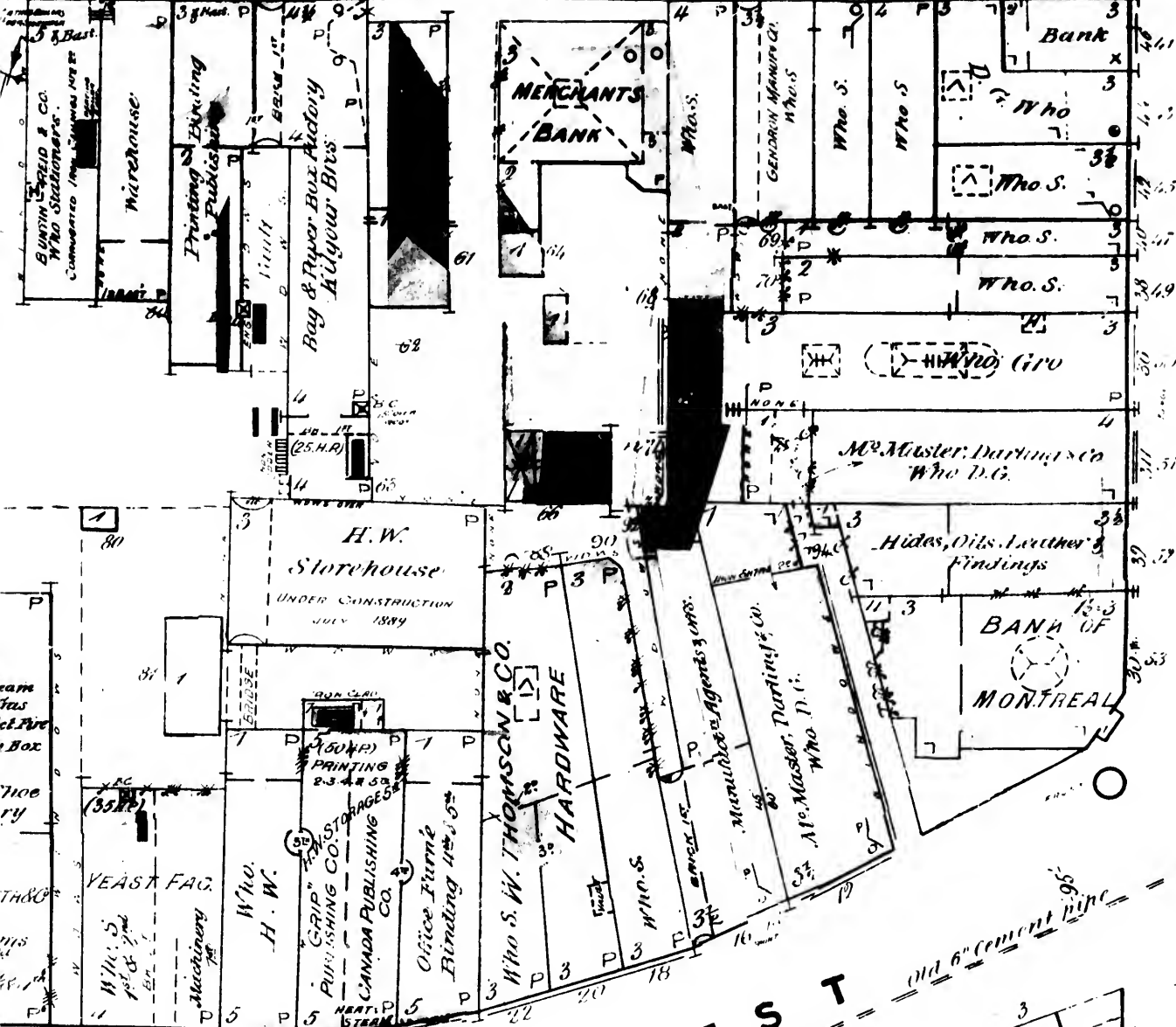
Old 6" Cement pipe



SEE SHEET N#4

FRONT

Wester corner




6  
T O R O N T O  
1 1 1 1 1 1  
1 8 9 4

(59)

(55)

(50)



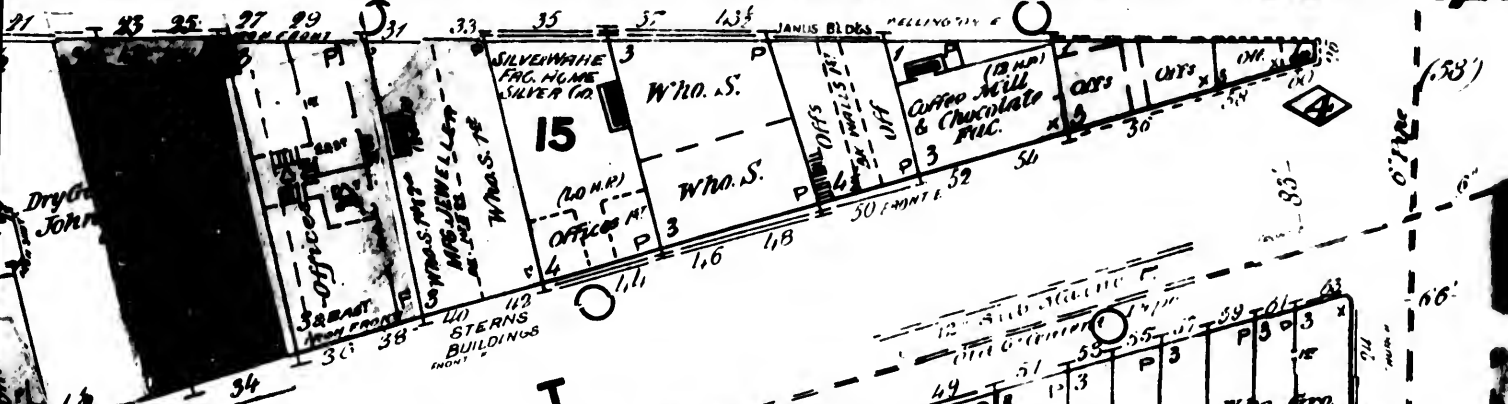
SEE SHEET N 7



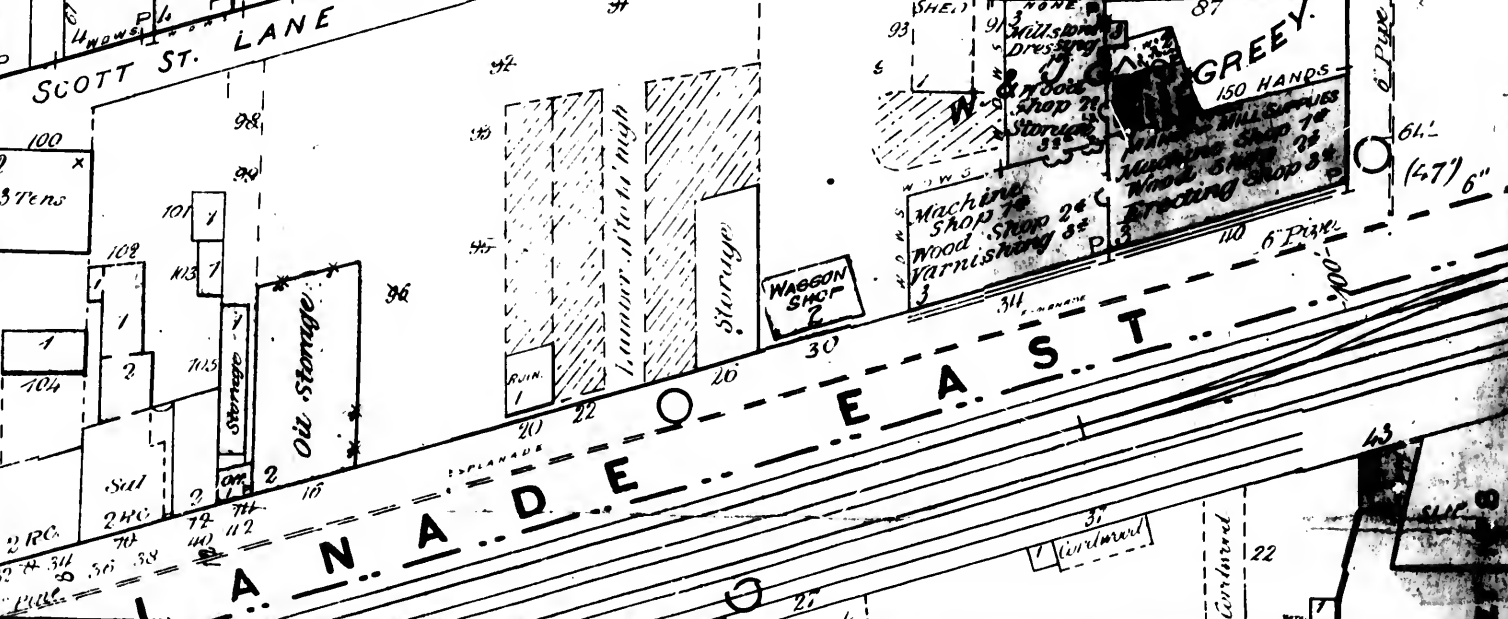
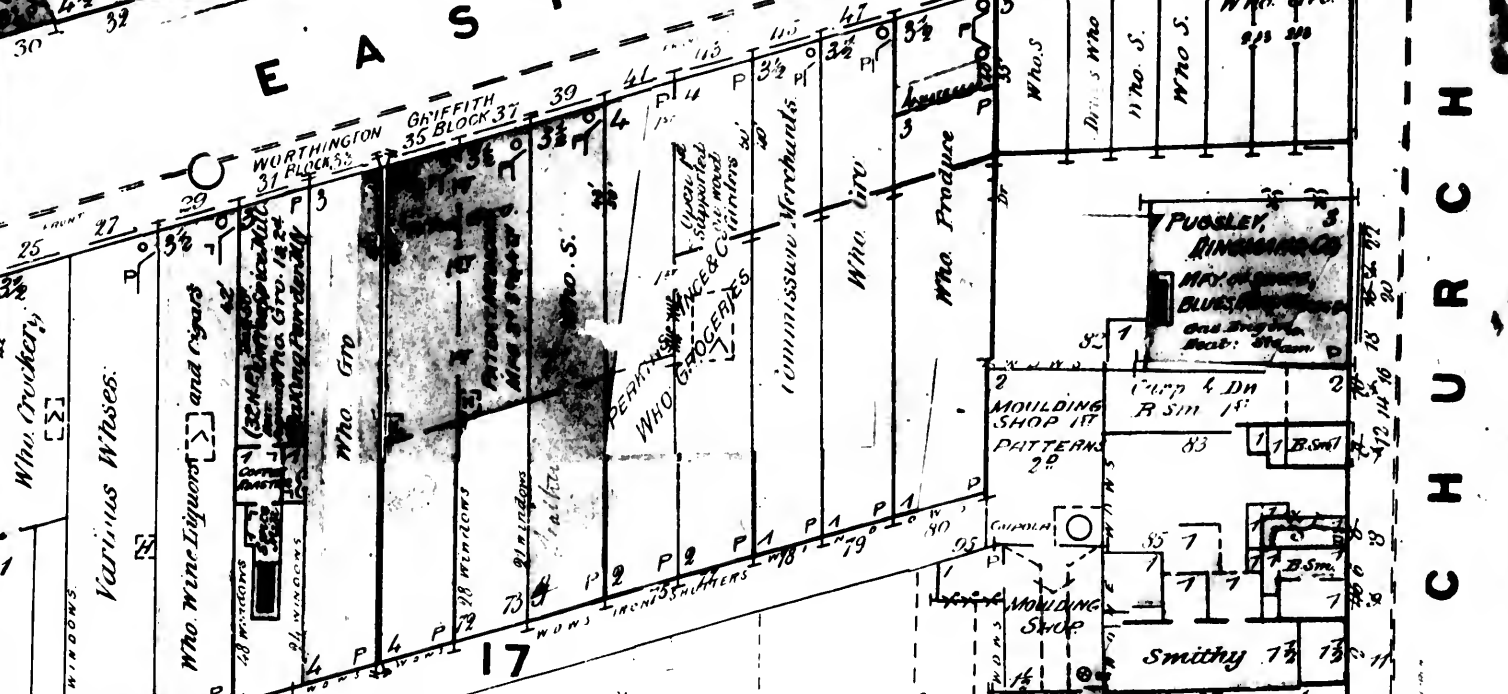


E A S T

19" Pipe



E A S T



C H U R C H

E A S T

L A N A D E

(4.7) 6"

43

22

7





SEE SHEET

F R O N T S

(54)

-70'

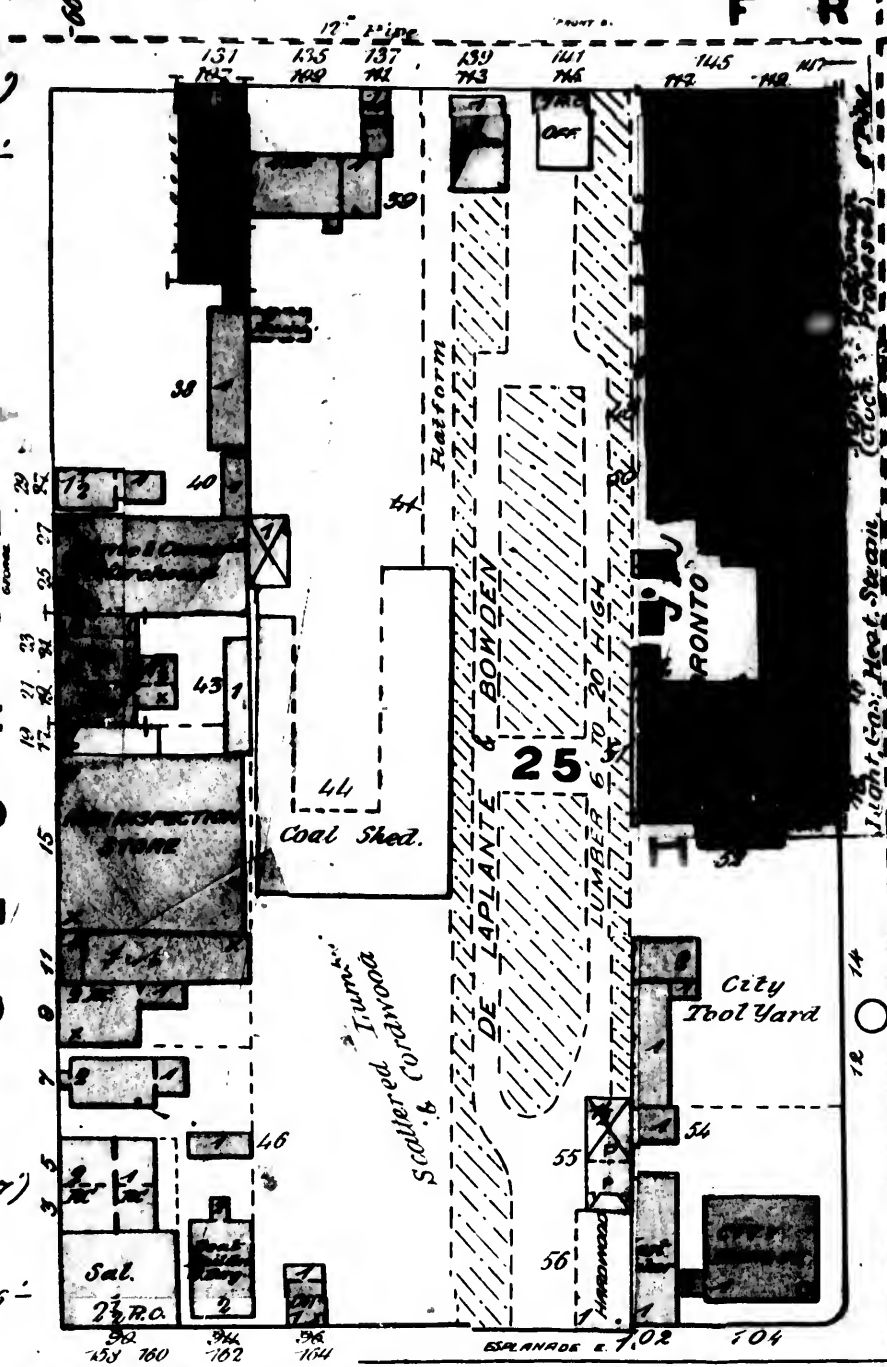
G E O R G E

6" Pipe Opposite

(47)

-66'

SEE SHEET NO 8



-08

F R E D E R I C K

-68'



FIRE DISTRICT B  
DISTRICT C

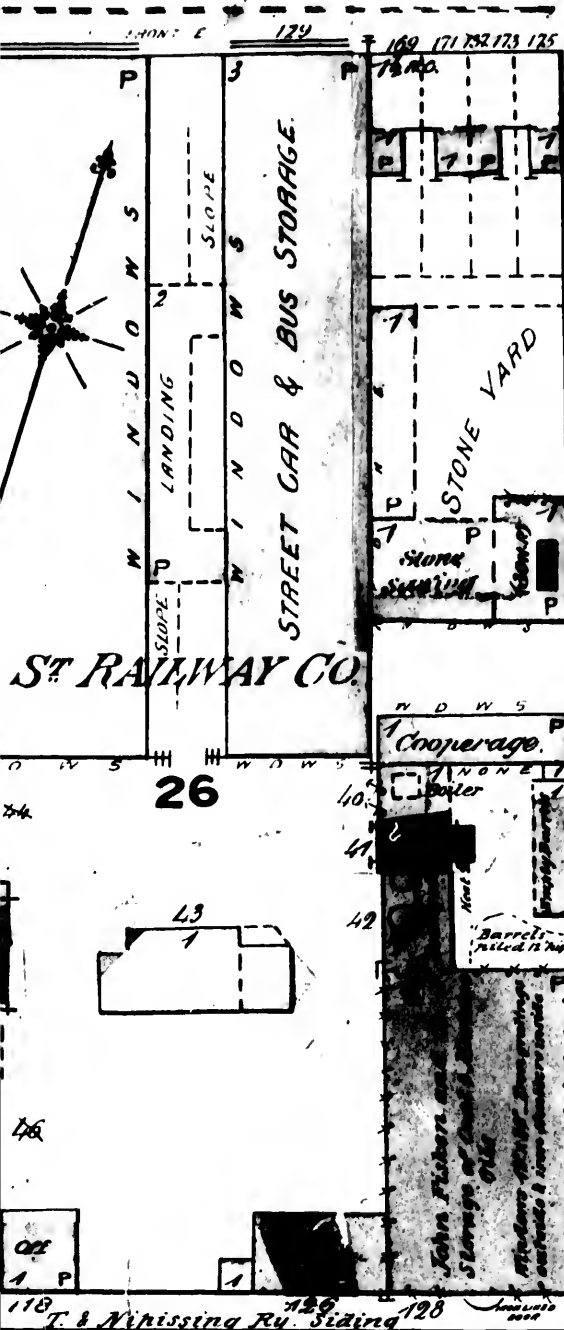
E S P L A N A D

Grand Trunk Ry. Tract

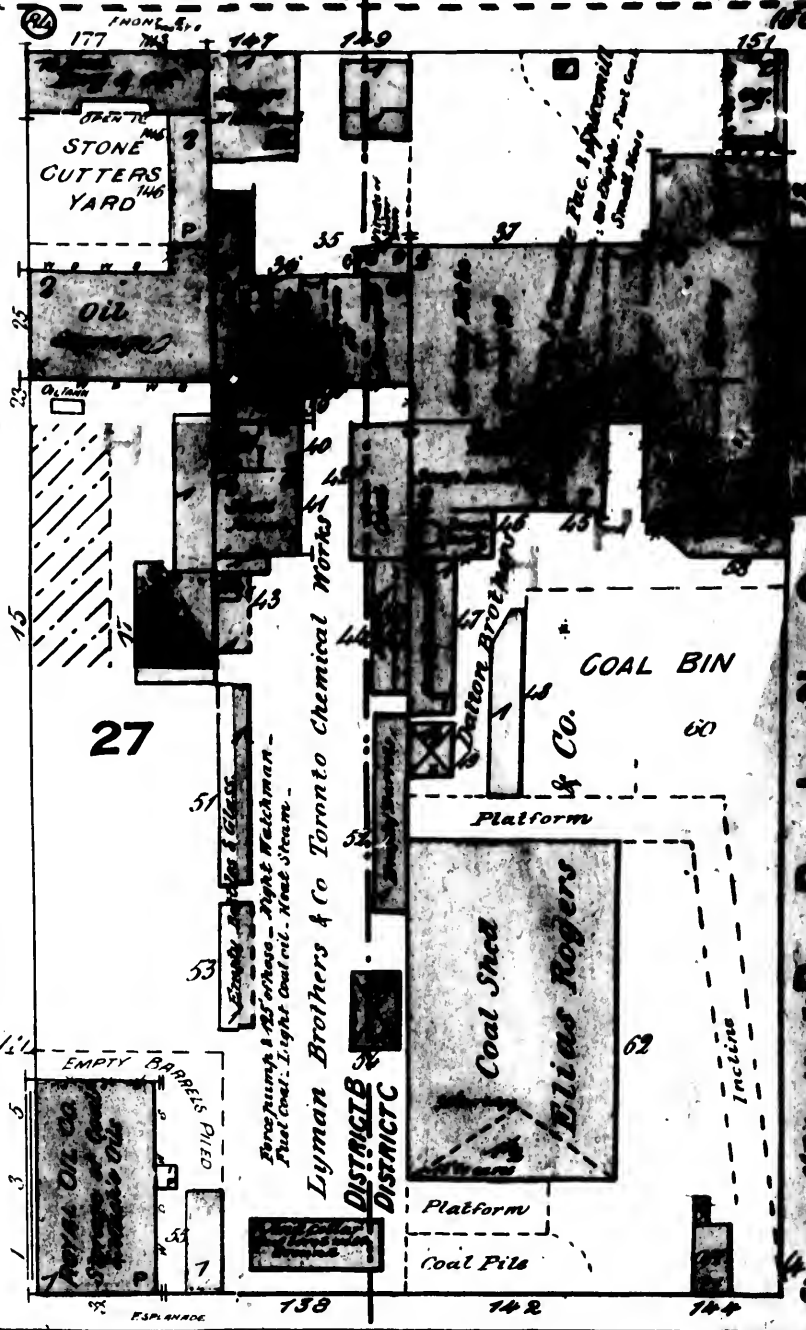
91 93 95 97 99 704 703 702 711 715 717



S T E A S T




S H E R B O U R N E



A D E E A S T

Trunk Ry. Track



FRONT ST EAST

SEE SHEET

207 208 209 210 211 212 213 214 215 216 217

408

WOOL  
WAGS  
WAGS  
WAGS

B. CHY.  
70

200 Yards  
Wag. Room

Platform

Tender Frames

855

86

43

46

30

SAMUEL ROGERS 445

Cordwood

31  
56  
Cordwood

ELIAS ROGERS & CO COAL & WOOD YARD

PLATFORM

SHED

Incline  
Coal Pile

Cordwood

District Ave  
Alarm Box

Scrub 2 Boxes

JOSPH SIMPSON.  
100 WAGS. 1 WATERWHEEL. 1 BARREL.  
18 PAILS OF WATER IN CARDING RM  
HEAT STEAM - STORE IN OFF. STEAM  
WAGS IN PICKER ROOM - 2 BARBOOMS IN  
OFF. 850 1/4" HOSE.

IRON SCRUBBERS  
AT WAGS

8.C.  
120

ESPLANADE

Grand Trunk Railway Tracks

149

ESPLANADE

753

755

757

758

763

766

767

ESPLANADE E.

32

MEDLEY & FARNOT

SEE SHEET N° 18

122

122

(56)

-67-


15' pipe

771

772




72



IRON SCAFFOLDS AT HIGH

Consumers Gas



54



120'

54

52

53

6" Pipe

B E R K E L E Y

BARKLEY



33

Gas

mers

W D N S

SIMPSON. TRUMPET 1 BRASS. 28 IN CARBIDE IN. ABOVE IN COP. STEAM ROOM - 2 BRASS COCKS IN 1/4" NOSE.

72



73

778

780

-67-

(47)

E A S T

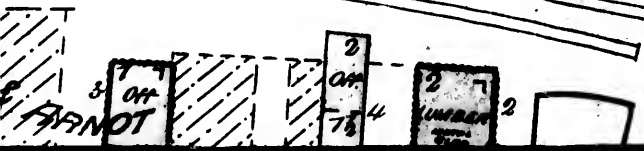
G.T.F. (INLAND BRANCH) - RAILWAY YARD



Off.

Platform

FREIGHT SHED



Off

FARMOT

2

Off

78

UMBRELLA

2


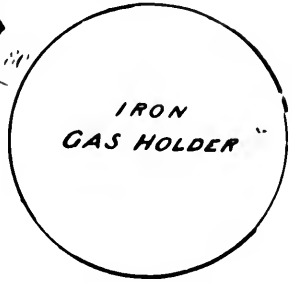
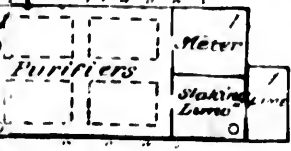







20



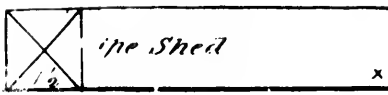
FRONT ST EAST

SEE SHEET

PARLIAMENT



CONSTR



MILL

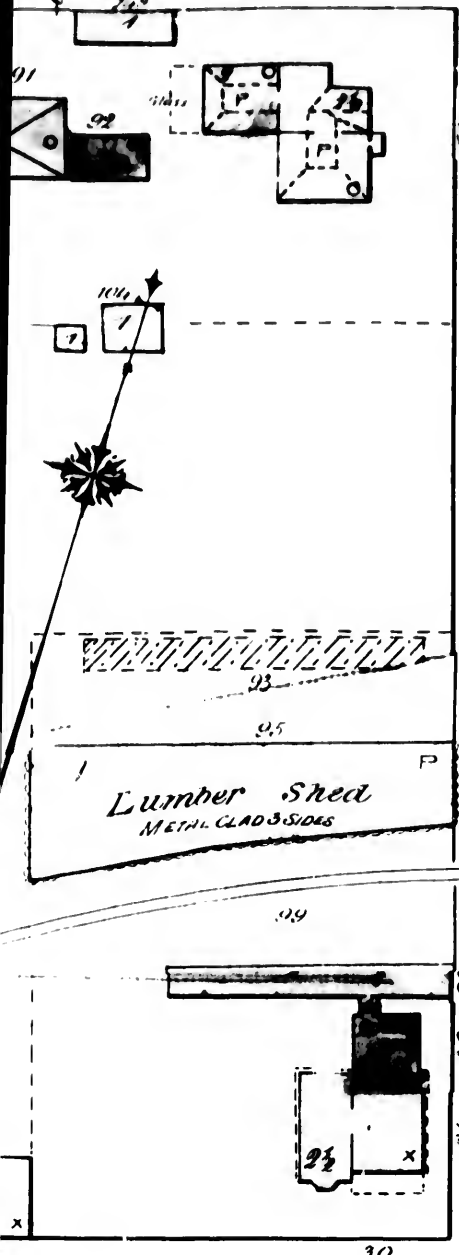


37

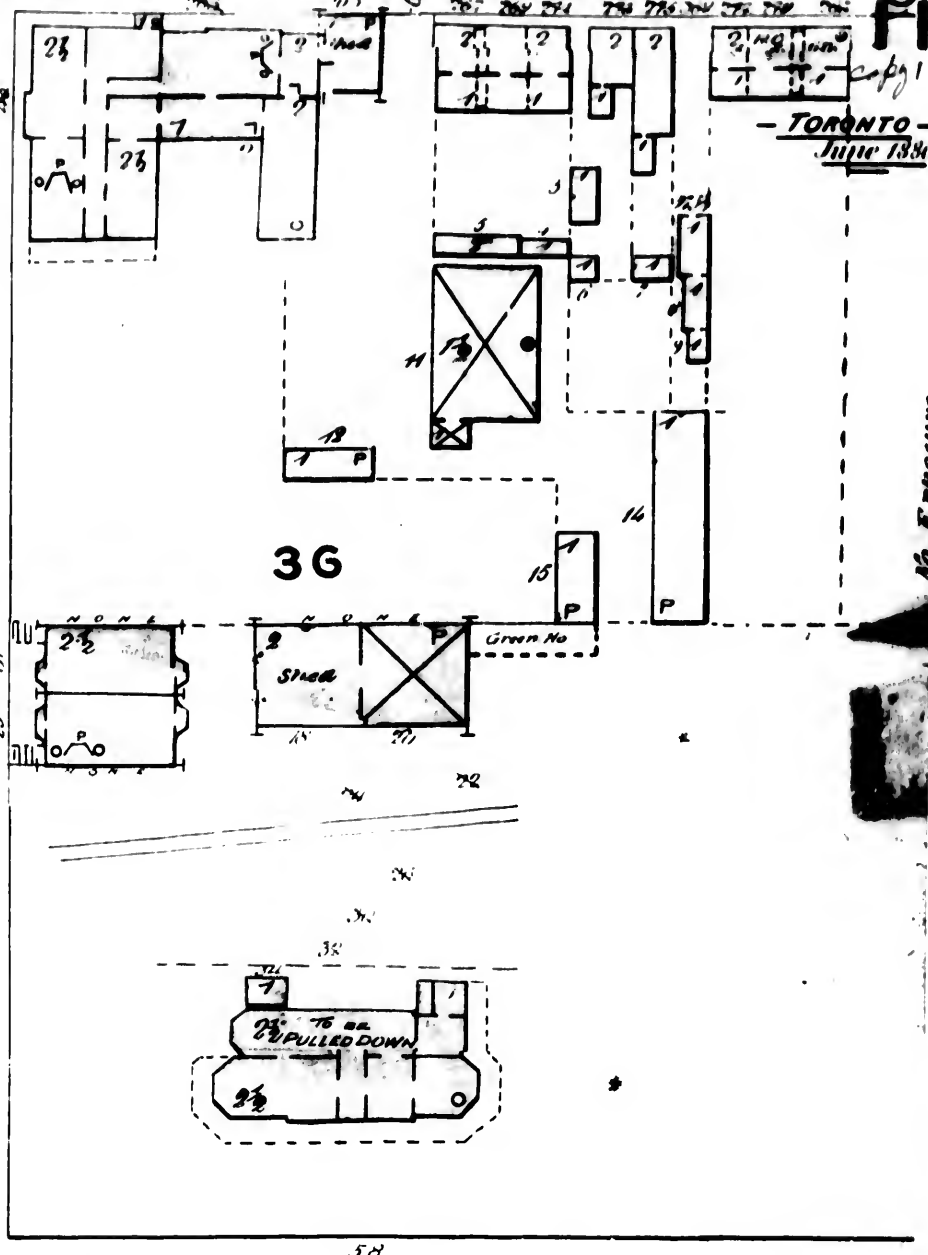
SEE SHEET N° 10



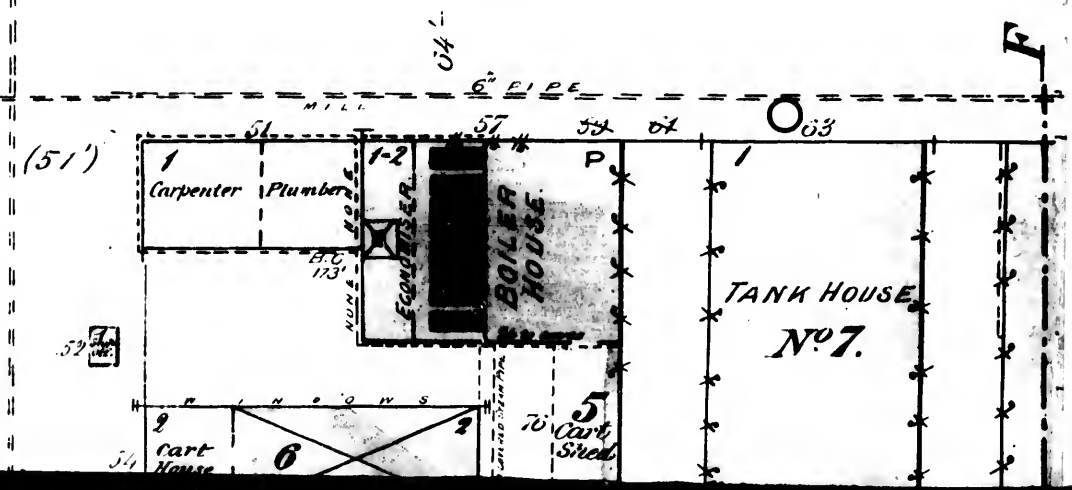
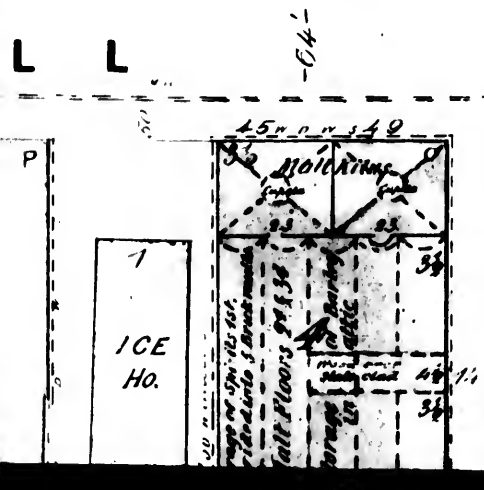
SEE SHEET NO 19



6" PIPE  
T R I N I T Y



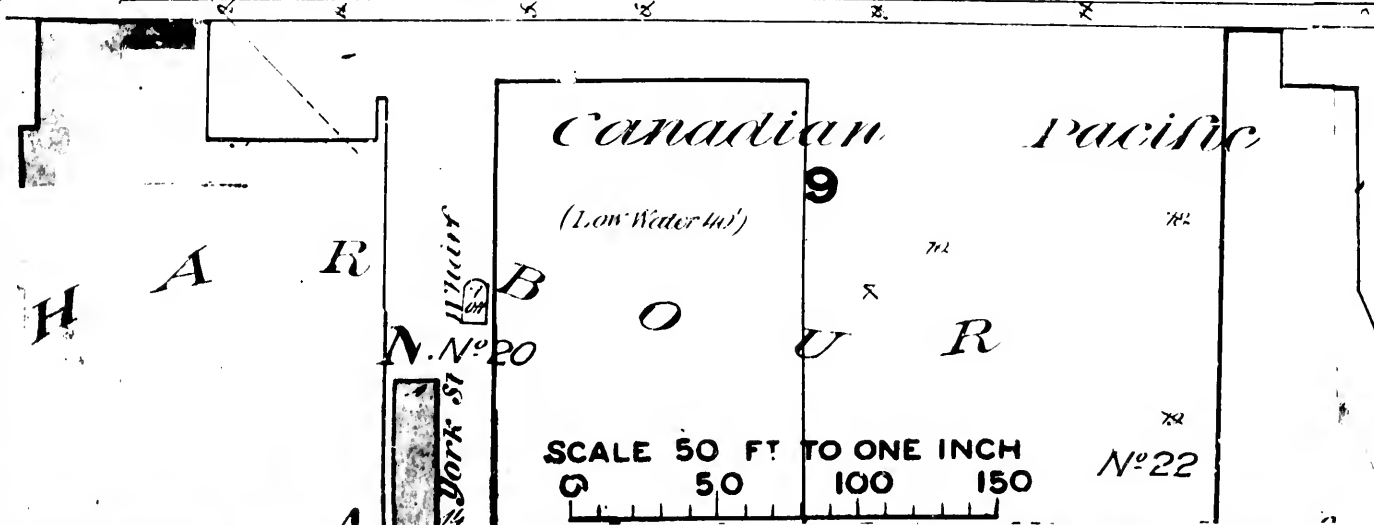

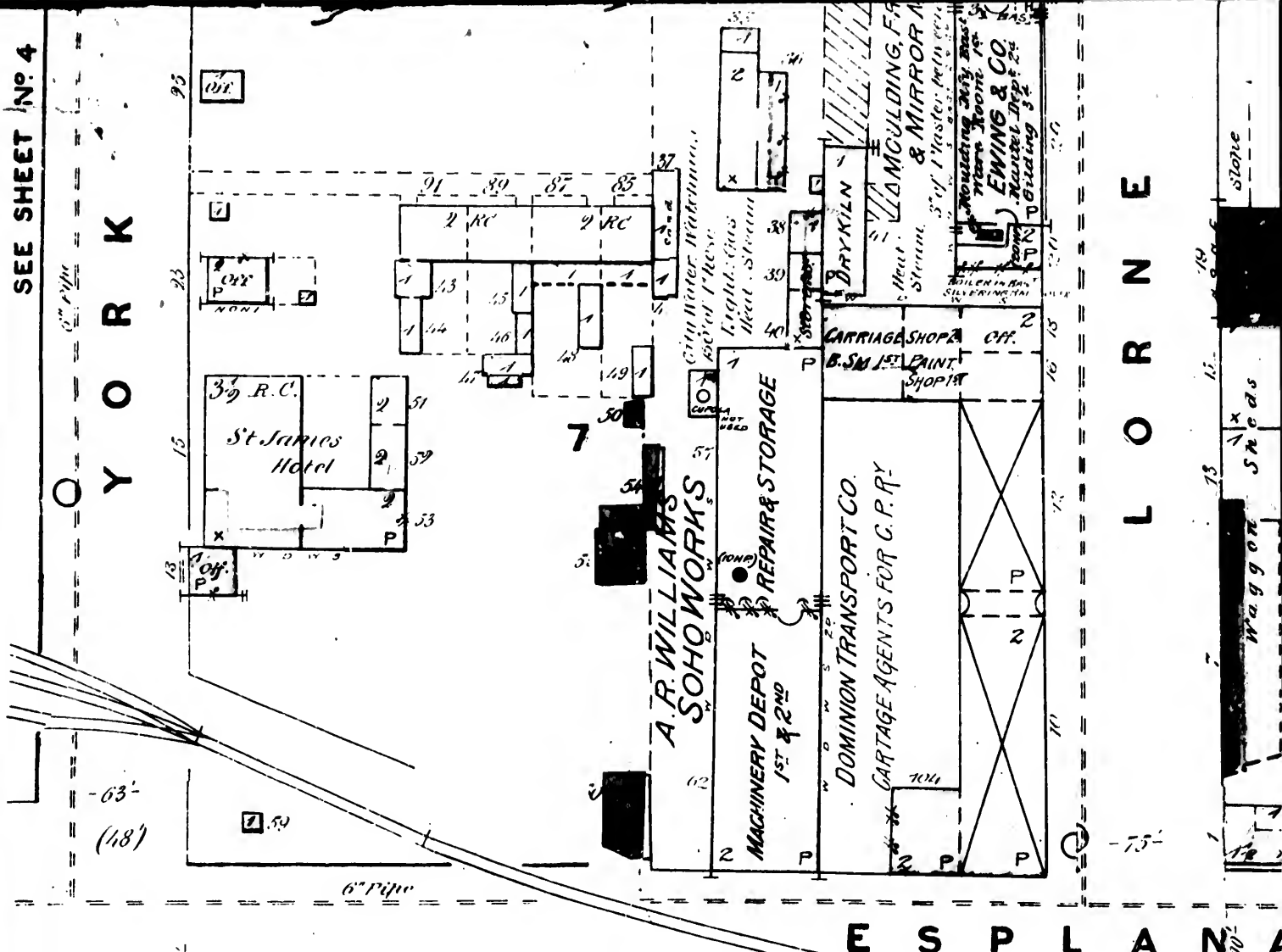
- TORONTO -  
June 1884



SEE SHEET NO. 4

Y O R K

L O R N E



L O R N E

SEE SHEET N

Cart Sheds

Hendrie & Co. Stables

Wagon Sheds

MANUFACTURES

Under construction  
Jan 1888.

Druggists & Other

LAILEY, W. WHO.

McGLARY MANUFACT

STOVES & TIN-WORK

BOYD BROS.

WHO. D. G.

WATCHMANS SIGNAL

STANDARD TIN WORKS

STANDARD TIN WORKS

McALPIN & TOBACCO WAS

8

HAT FACTORY

J. ASHWORTH

HEAT STEAM

BOOT & SHOE Emp.

Grain Bag Fac.

Soap Root & Dust

Warehouse East

Warehouse West

Warehouse 3<sup>rd</sup>

Warehouse 4<sup>th</sup>

Warehouse 5<sup>th</sup>

Warehouse 6<sup>th</sup>

Warehouse 7<sup>th</sup>

Warehouse 8<sup>th</sup>

Warehouse 9<sup>th</sup>

Warehouse 10<sup>th</sup>

Warehouse 11<sup>th</sup>

Warehouse 12<sup>th</sup>

Warehouse 13<sup>th</sup>

Warehouse 14<sup>th</sup>

Warehouse 15<sup>th</sup>

Warehouse 16<sup>th</sup>

Warehouse 17<sup>th</sup>

Warehouse 18<sup>th</sup>

Warehouse 19<sup>th</sup>

Warehouse 20<sup>th</sup>

Warehouse 21<sup>th</sup>

Warehouse 22<sup>th</sup>

Warehouse 23<sup>th</sup>

Warehouse 24<sup>th</sup>

TORONTO MILLSTOCK & METAL CO.

SHOW CASE & SHOP FITTING

FACTORY.

Printing Ink Fac.

Spice Mills

Coffee Roasting

Storage of Paper Stock

Refrigerator

Refrigerator

Refrigerator

Refrigerator

Refrigerator

Refrigerator

Refrigerator

Refrigerator

Refrigerator

Refrigerator

Refrigerator

Refrigerator

Refrigerator

Refrigerator

Refrigerator

Refrigerator

Refrigerator

Refrigerator

Refrigerator

Refrigerator

Refrigerator

Refrigerator

Refrigerator

Refrigerator

Have things in kitchen with 4 new stoves

& 100 lb base on each foot of main building

supplied from tanks on roof Fuel Stoves

Liquid Gas Heat Coal Stoves & Steam

Refrigerator

Refrigerator

Refrigerator

Refrigerator

Refrigerator

Refrigerator

Refrigerator

Refrigerator

Refrigerator

Refrigerator

Refrigerator

Refrigerator

Refrigerator

Refrigerator

Refrigerator

Refrigerator

Refrigerator

Refrigerator

Refrigerator

Refrigerator

Refrigerator

-75-

A N A D E W E S T

Western & Northern R.R. Tracks

Railway

Grounds

10


No 23

No 24

1889

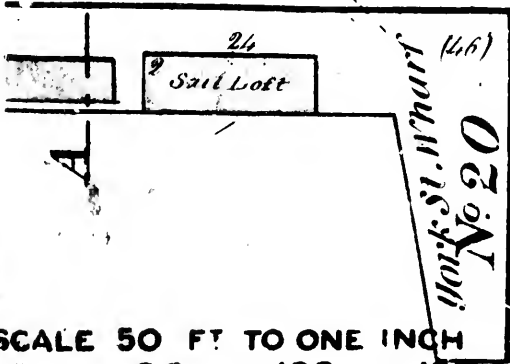
CONTINUED ON SHEET 5

B



Low Water (40)

HARBOR

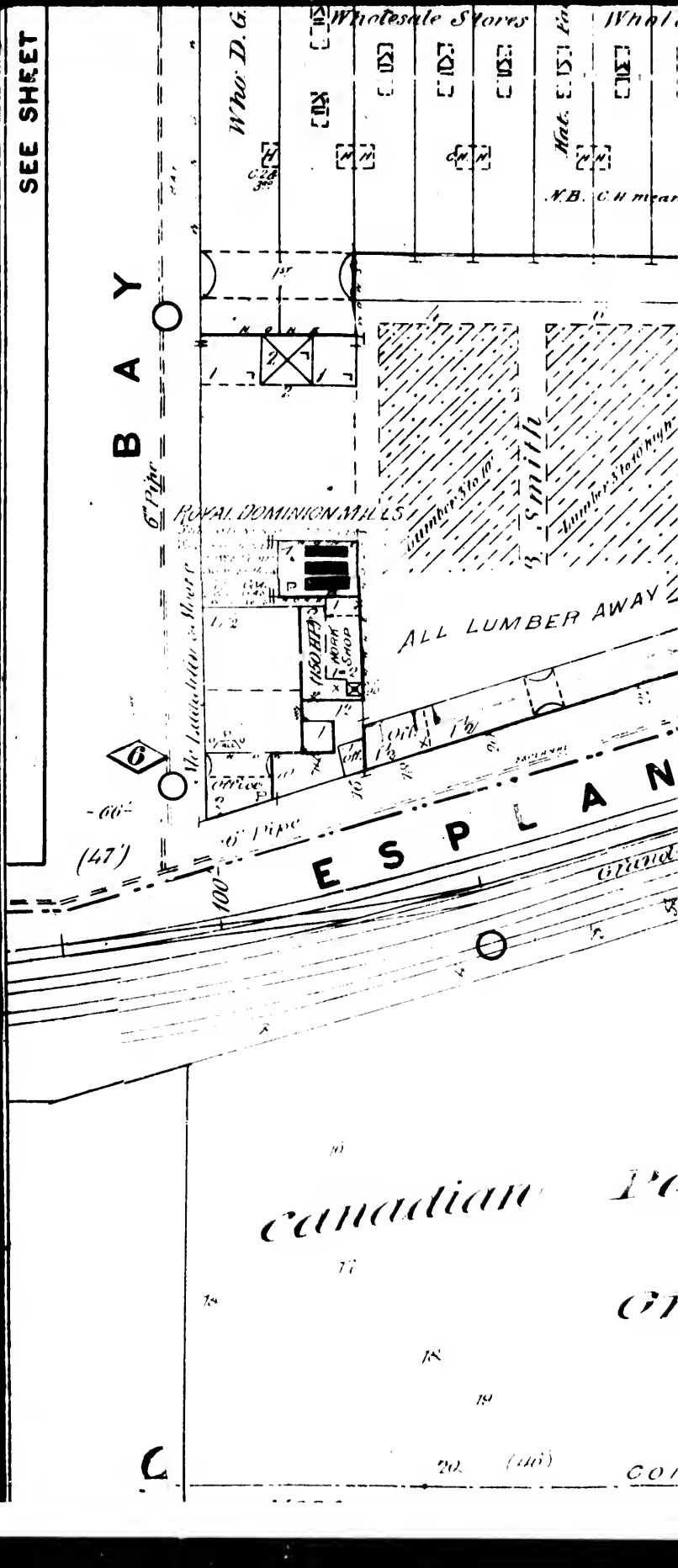


1100 ft. St. Wharf (46)

SCALE 50 FT TO ONE INCH  
0 50 100 150

SEE SHEET

BAY

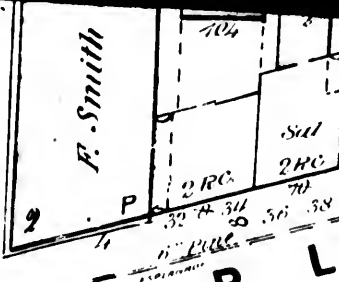







SEE SHEET NO G

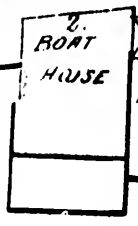
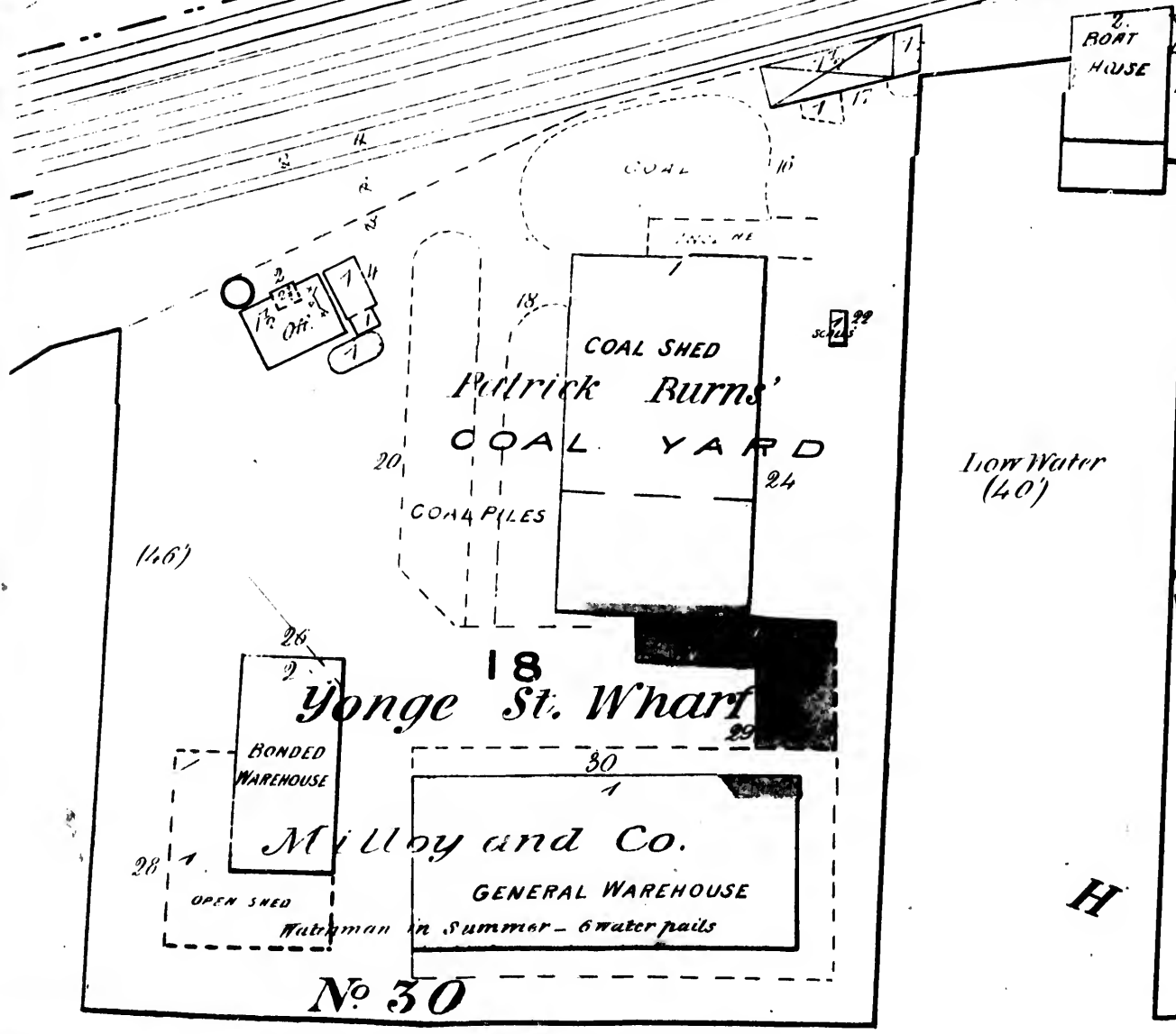
Y C



FIRE DISTRICT A  
DISTRICT 2

E S P L

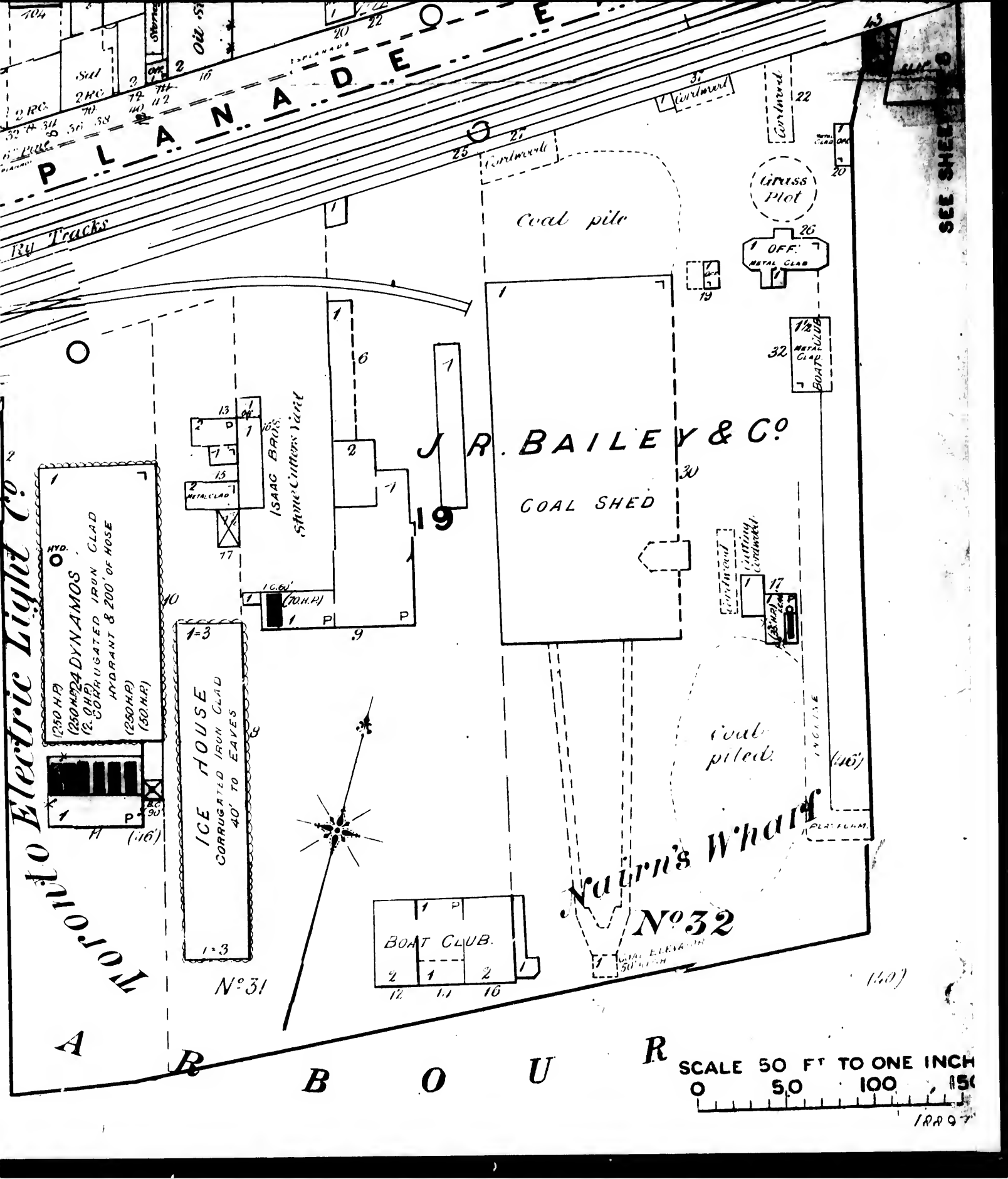
Grand Trunk Ry. & C. R. Ry Tracks



Low Water (40)

Toronto Electric Light Co.  
 250 H.P.  
 1250 H.P. DYNAMOS  
 12 CORRUGATED IRON CLAD  
 HYDRANT & 200' OF HOSE  
 250 H.P.  
 1250 H.P.

No 30



PLAN A D E O E

SEE SHEET 8

Toronto Electric Light Co.

Ry Tracks

Coal pile

Gross Plot

J. R. BAILEY & CO.

COAL SHED

ICE HOUSE  
CORRUGATED IRON CLAD  
40' TO EAVES

HYD.  
250 H.P.  
250 H.P. DYNAMOS  
(2. O.H.P.)  
CORRUGATED IRON CLAD  
HYDRANT & 200' OF HOSE  
(250 H.P.)  
(150 H.P.)

ISAAC BROS.  
Sawm' Cutters Yard


BOAT CLUB.

Natn's Wharf  
Nº 32

Coal piled.



SCALE 50 FT TO ONE INCH



1899

SEE SHEET No. 2


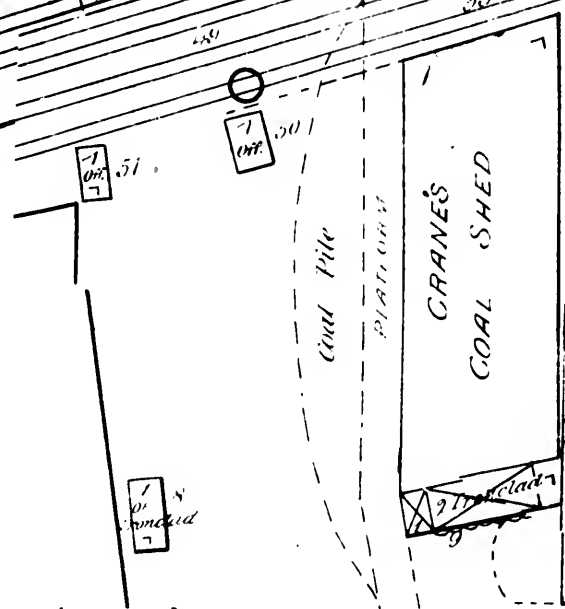
Sal.

40

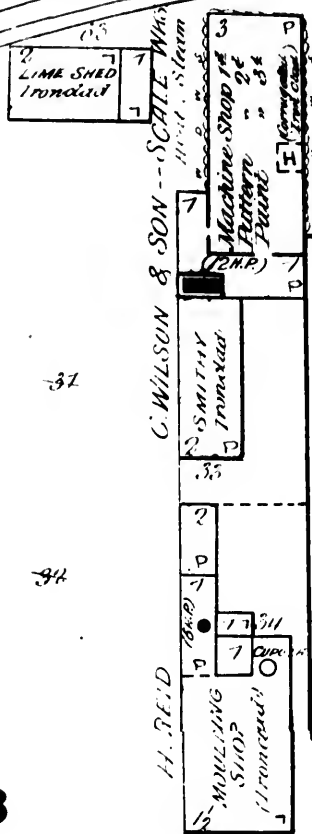
6" pipe

30 W

75



23



Low Water (10)



No. 33

St. Andrew's Bldg. \*  
Hickman

ELEVATED PLATFORM


Church St. Wharf



No. 34




No. 35



No. 36

St. Lawrence Wharf  
JOSEPH ADAMSON 40' to axes



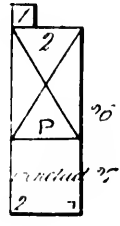
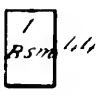
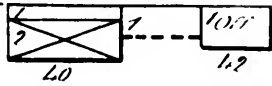
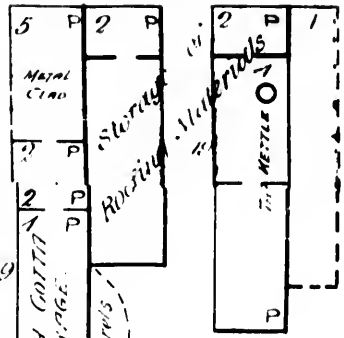
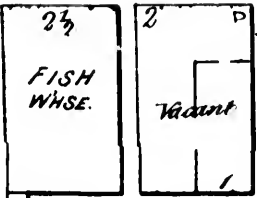
LION

U

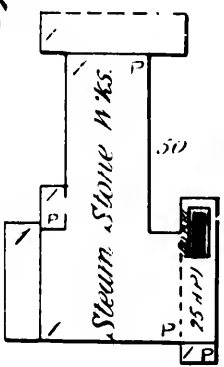
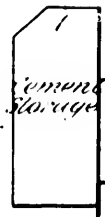
A

R

SEE SHEET




LIONEL YORKE

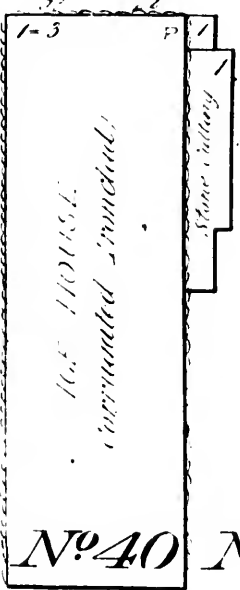



STONE CUTTING SHED

24



STONE CUTTING SHEDS



Low Water 40'

No. 33

No. 39


No. 40

No. 41

No. 37

R B O U R

SCALE 50 FT TO ONE INCH





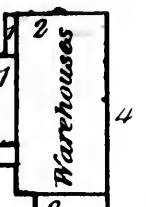

SEE SHEET

FIRE DISTRICT B  
DISTRICT C

E S P L A N A D

Grand Trunk Ry. Tract

91 93 95 97 99 101 103 105 111 115 117



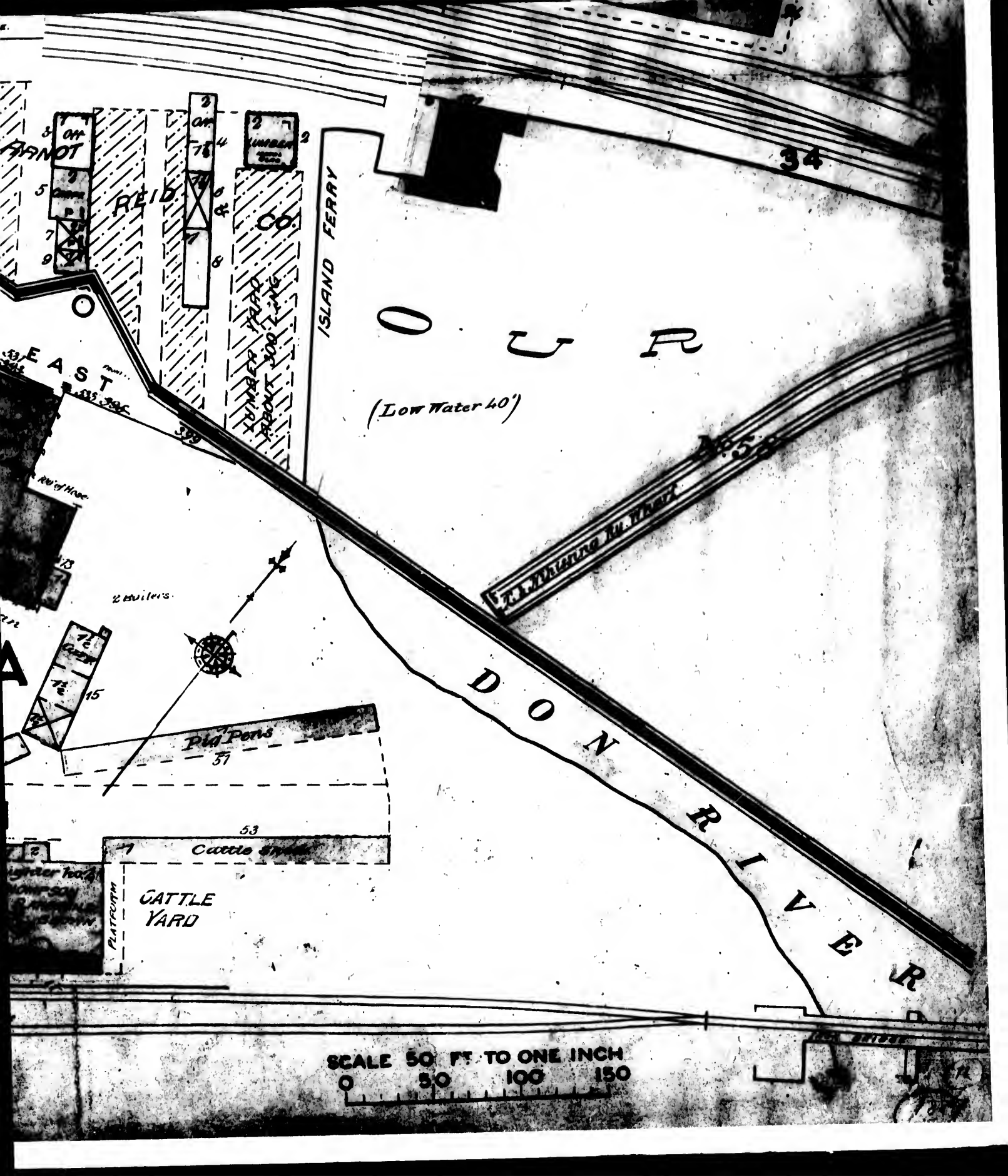
THE POLSON IRON WORKS CO

H A R B O R









34

O U R

(Low Water 40')

RAILROAD BRIDGE

D O N R I V E R

REID Co.

DUMPER

PILE YARD ABOUT 300 L. L.G.

ISLAND FERRY

OFF

PILE

EAST

2 Boilers

Pile Pens 51

Cattle pens 53

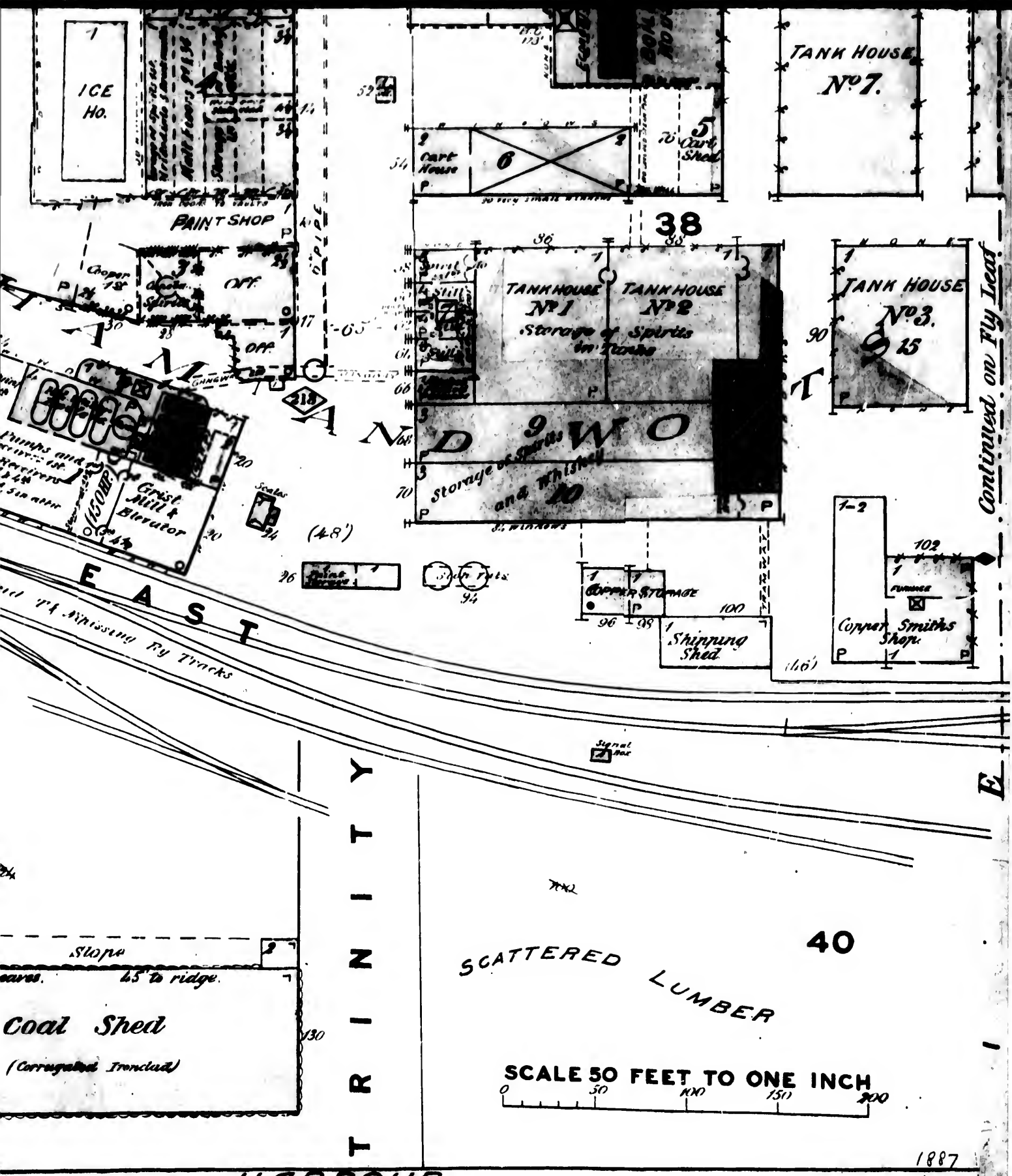
CATTLE YARD

PLATFORM

SCALE 50 FT. TO ONE INCH







TANK HOUSE  
No. 7.

ICE  
HO.

PAINT SHOP

Cart  
House

5  
Cart  
Shed

TANKHOUSE  
No. 1

TANKHOUSE  
No. 2

Storage of Spirits  
in Tanks

TANK HOUSE  
No. 3.

15

Storage of Spirits  
and Whiskey

1  
COPPER STORAGE

Shipping  
Shed

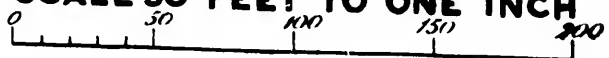
1-2  
Copper Smiths  
Shop

Coal Shed

(Corrugated Iron clad)

SCATTERED  
LUMBER

SCALE 50 FEET TO ONE INCH



Continued on Fly Leaf

A D E L A I D E

(76')

0" PIPE

204 240' 11"

Courtyard of Upper Canada College

0" PIPE

62'

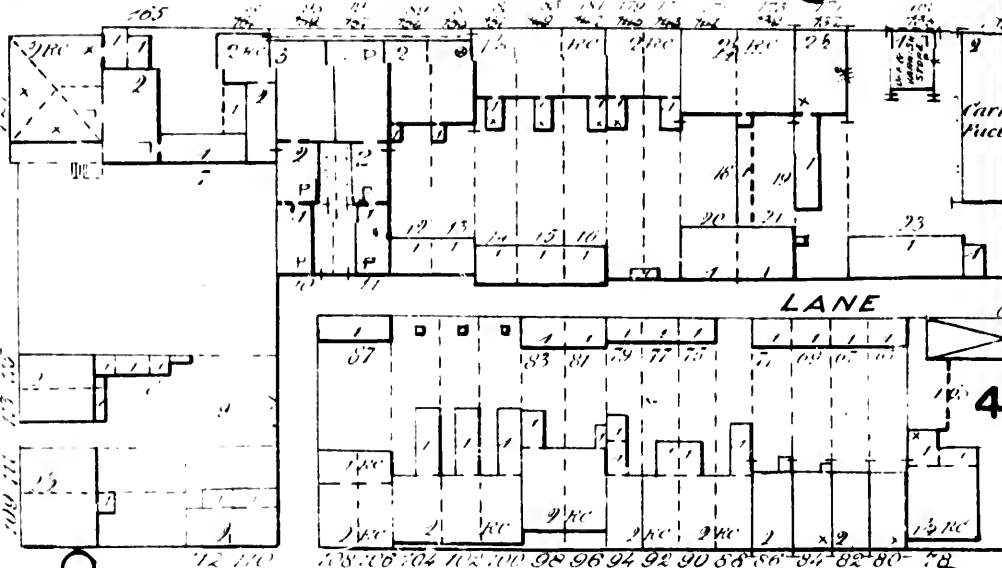
24" PIPE

24" PIPE

180'

63'

(70')

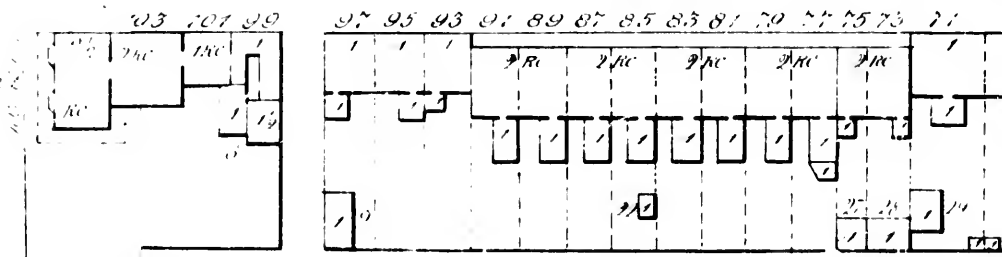


L A N E

4

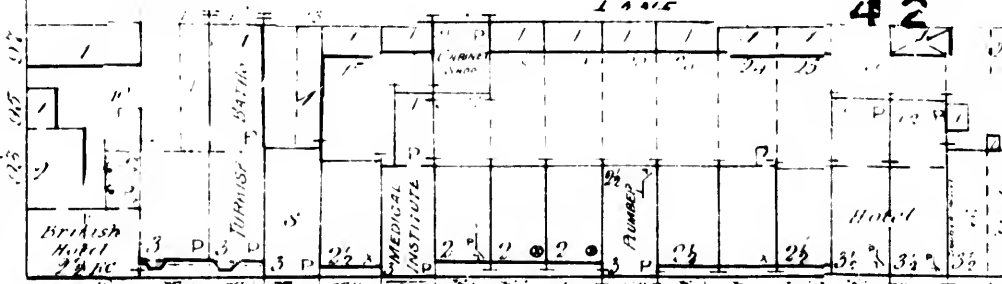
0" PIPE

B O U L T O N



L A N E

4 2



K I N G

63'

0" PIPE

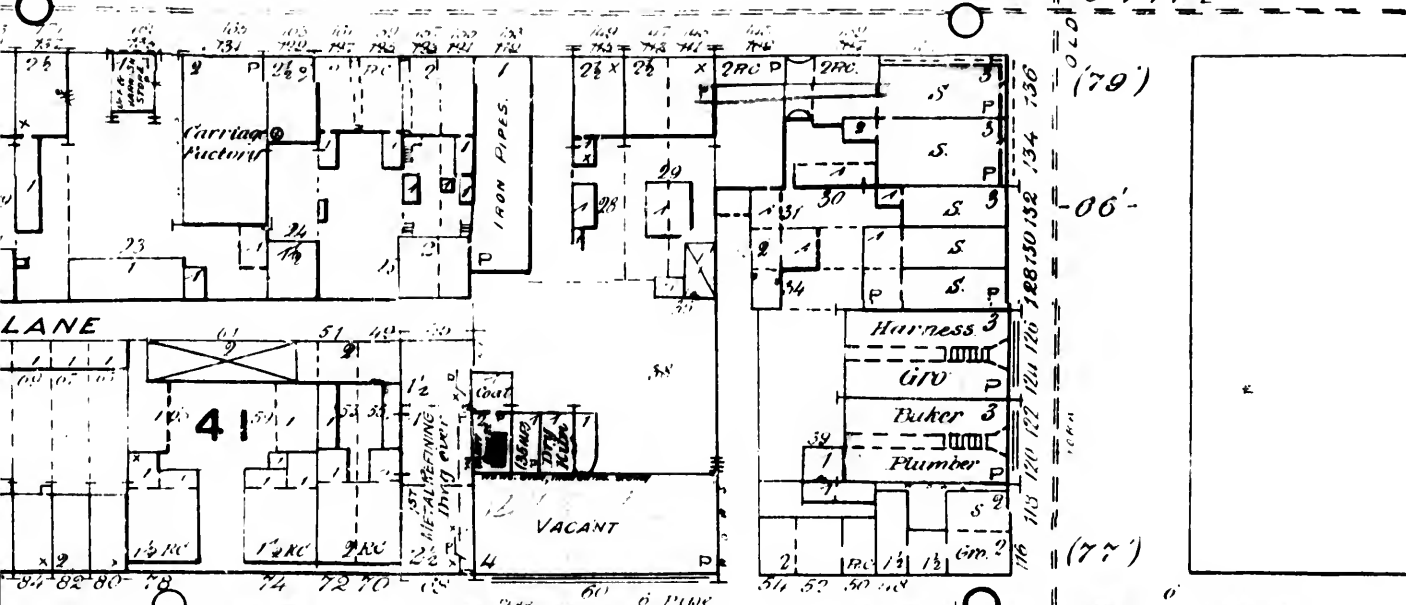
NCE



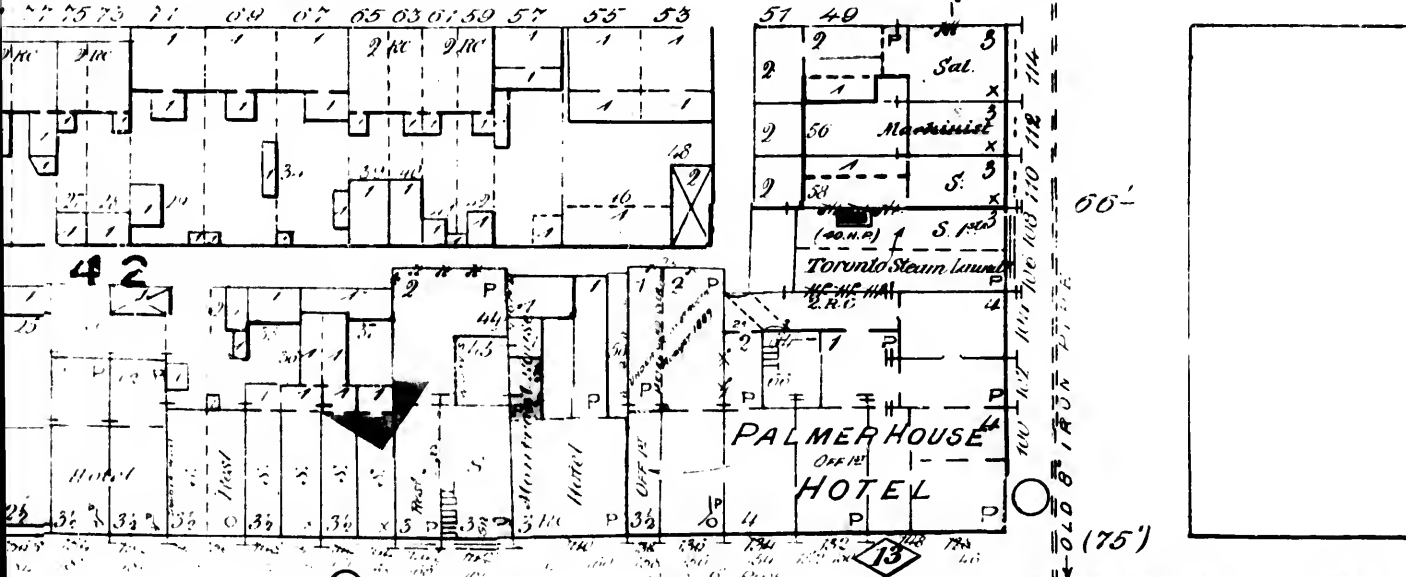
SEE SHEET NO 27

TORONTO  
June 1880

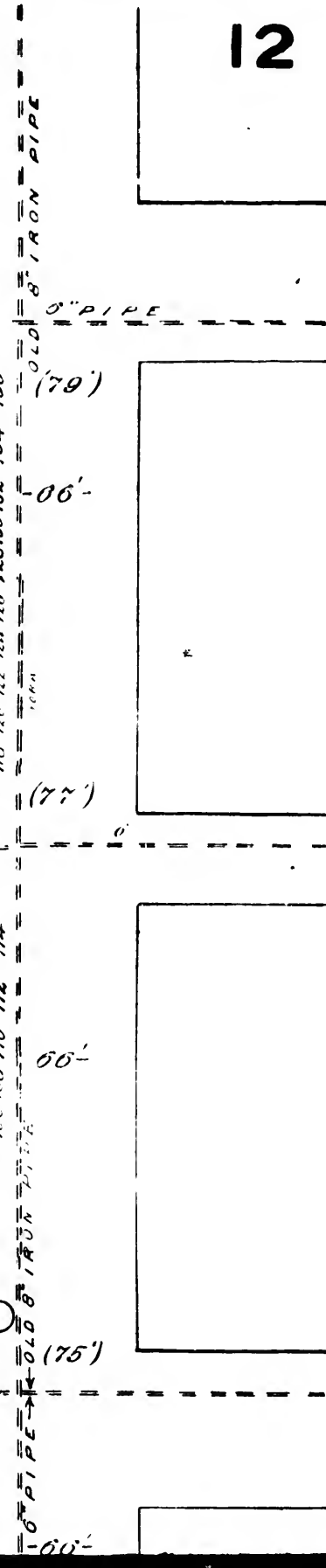

E S T W E S T



U L T O N PEARL



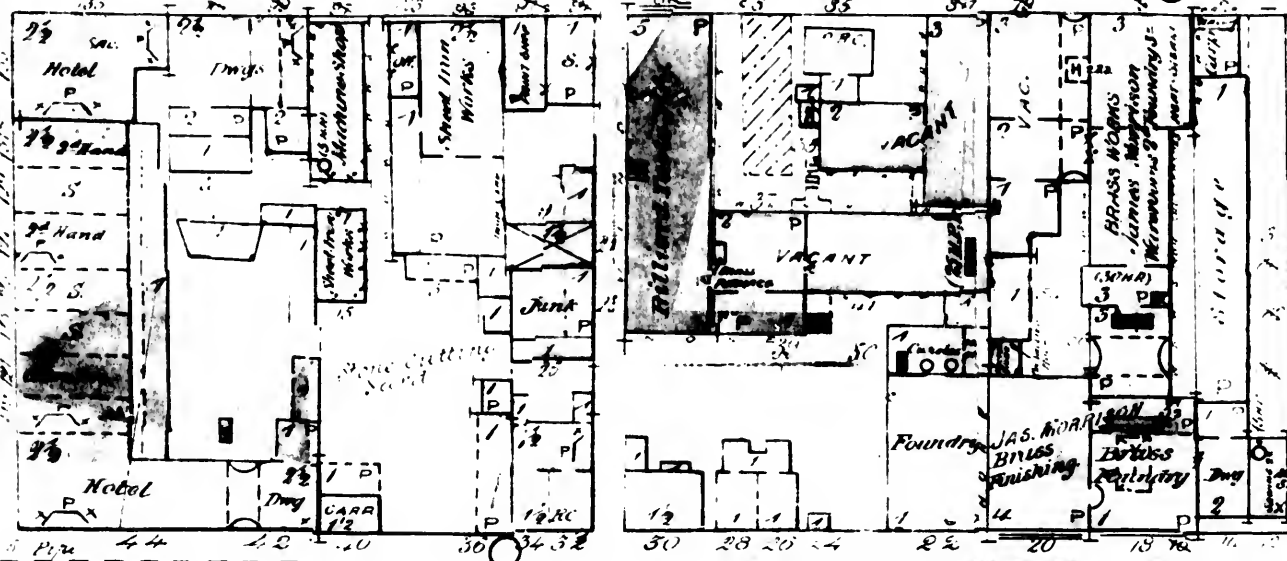
N C S T W E S T





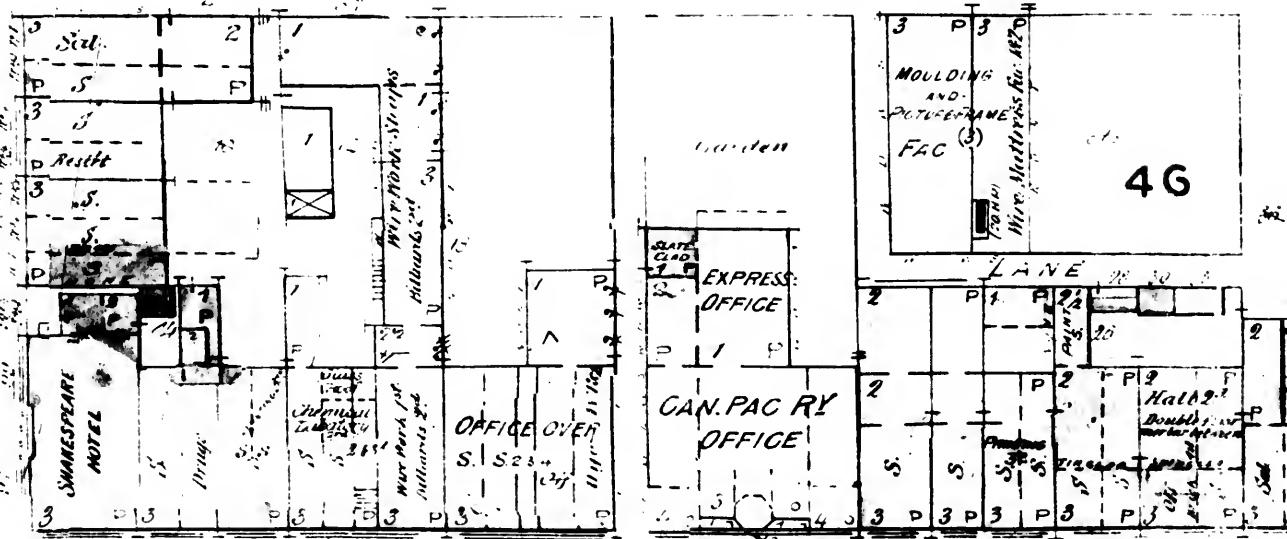
A D E L A I D E S

OLD S. IRON PIPE




B O U L T O

Y O R K



K I N G S

ROSSIN HOUSE BLOCK

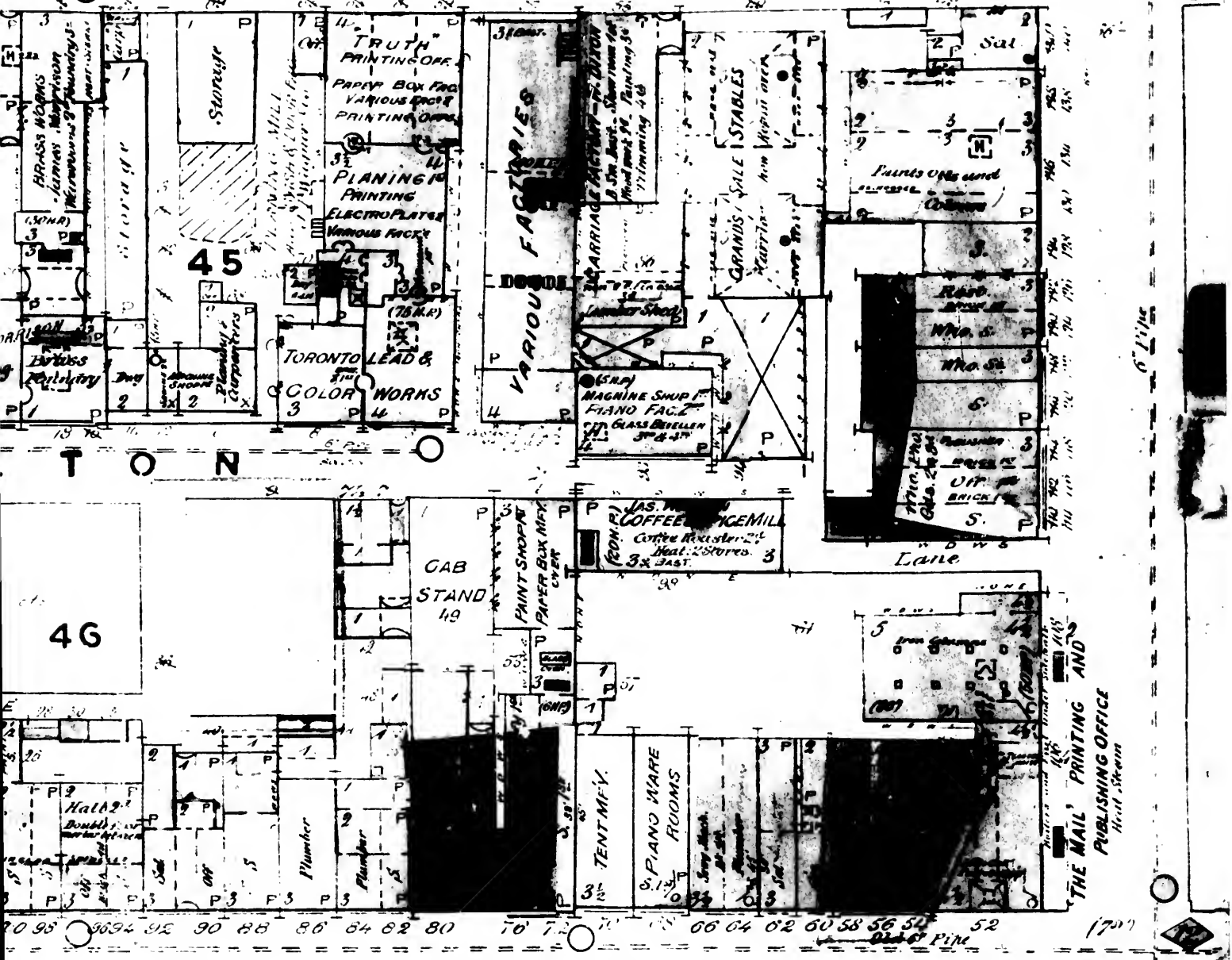


SEE SHEET No 28

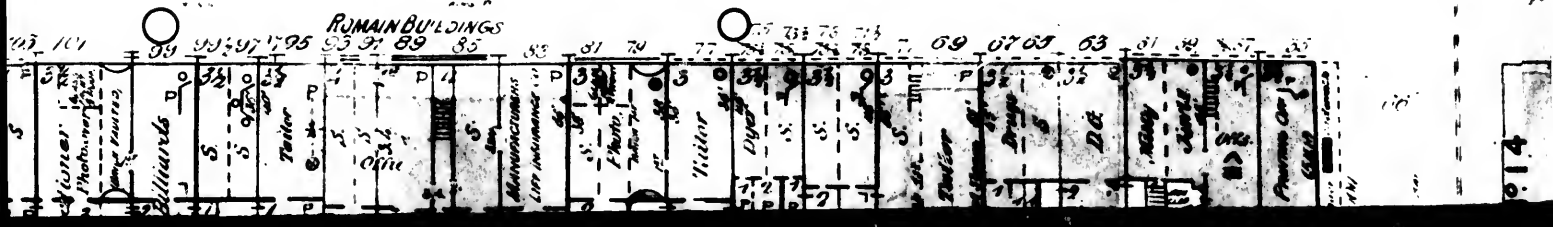
- TORONTO -  
11th 1880

SHEPPARD

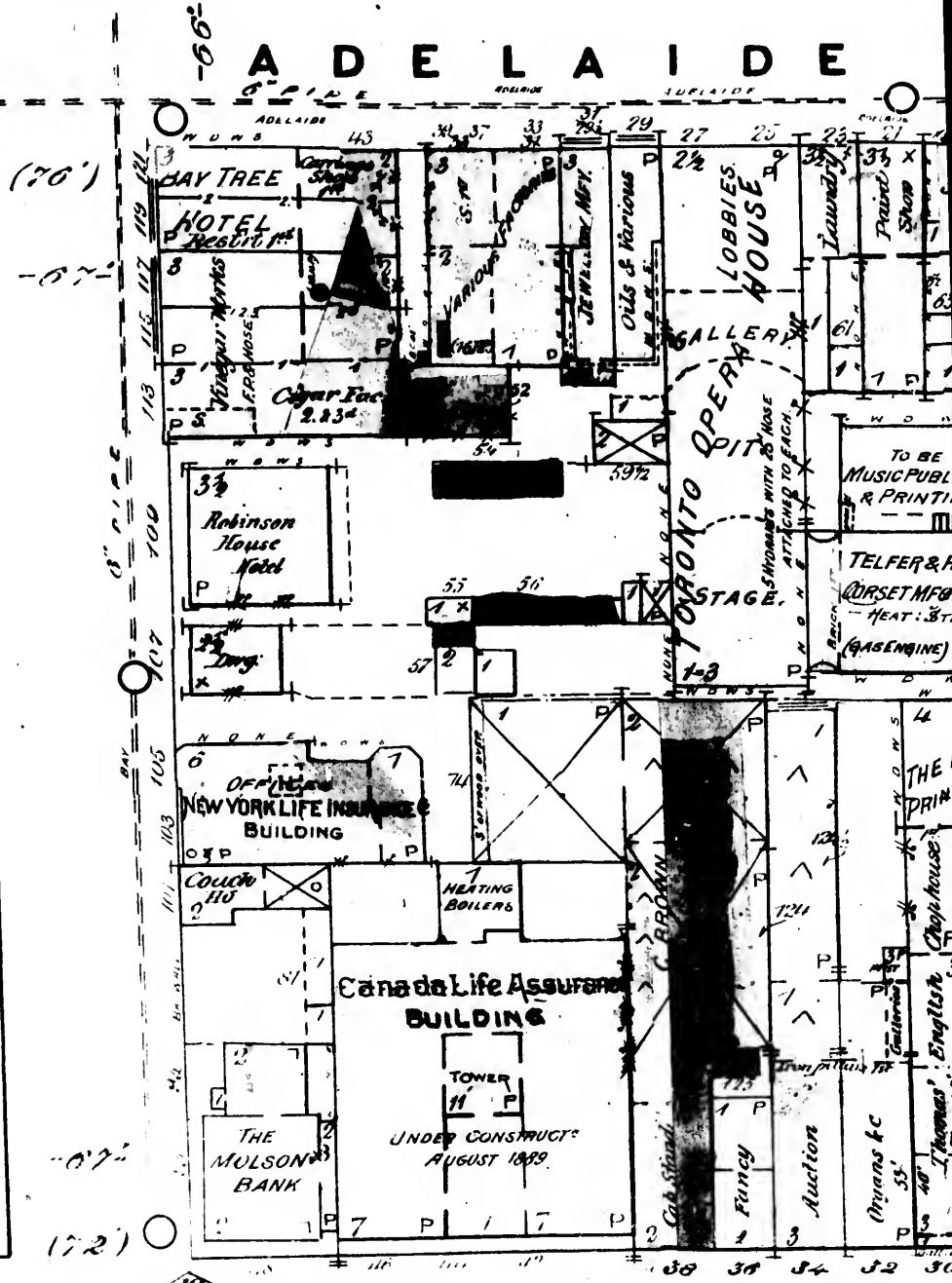
E S T W E S T



S T W E S T



# A D E L A I D E



(70')

-07-

(72)

12

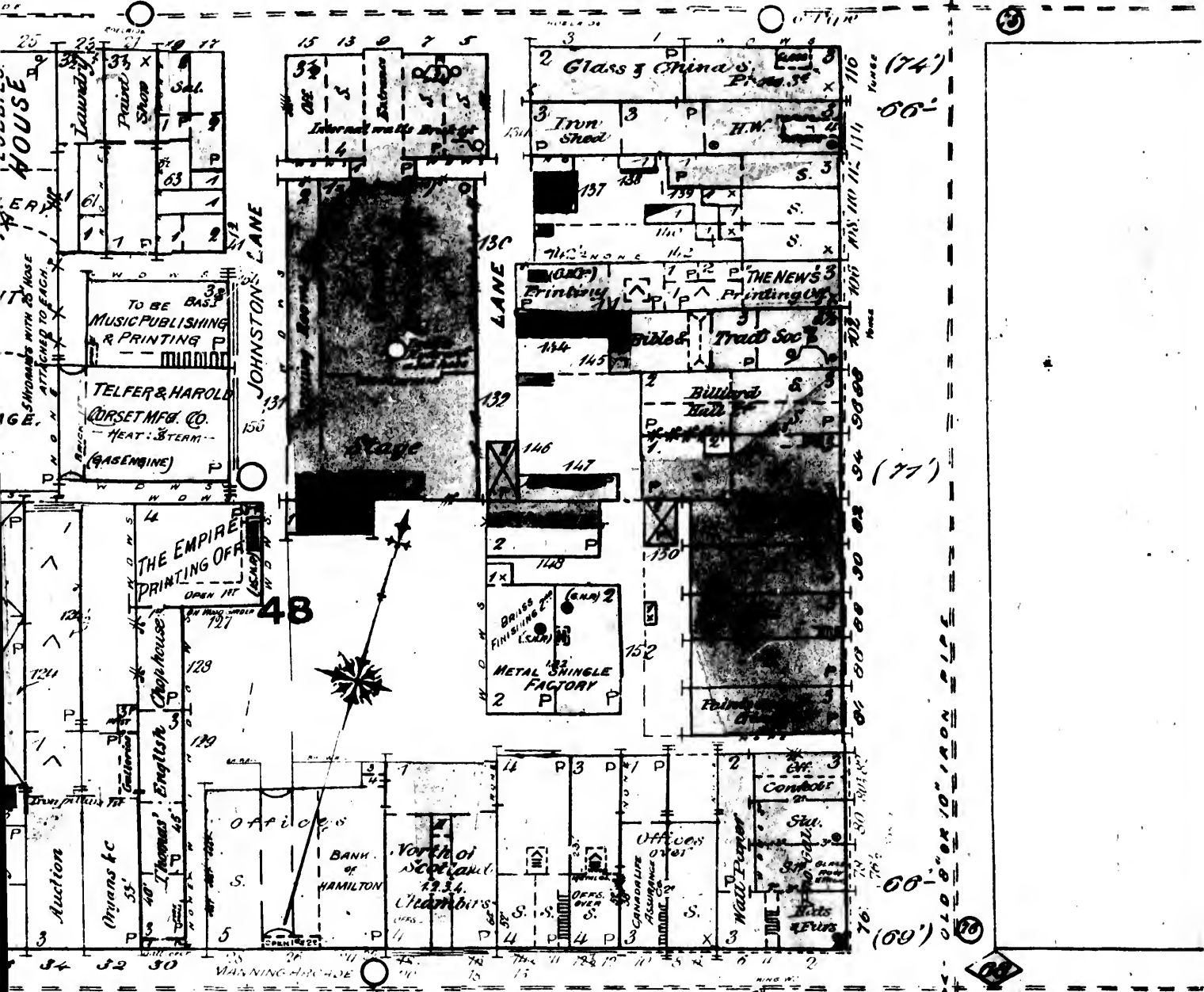
# K I N G

9


SEE SHEET No 28

- TORONTO -  
JUNE 1830

D E S T W E S T



S T W E S T





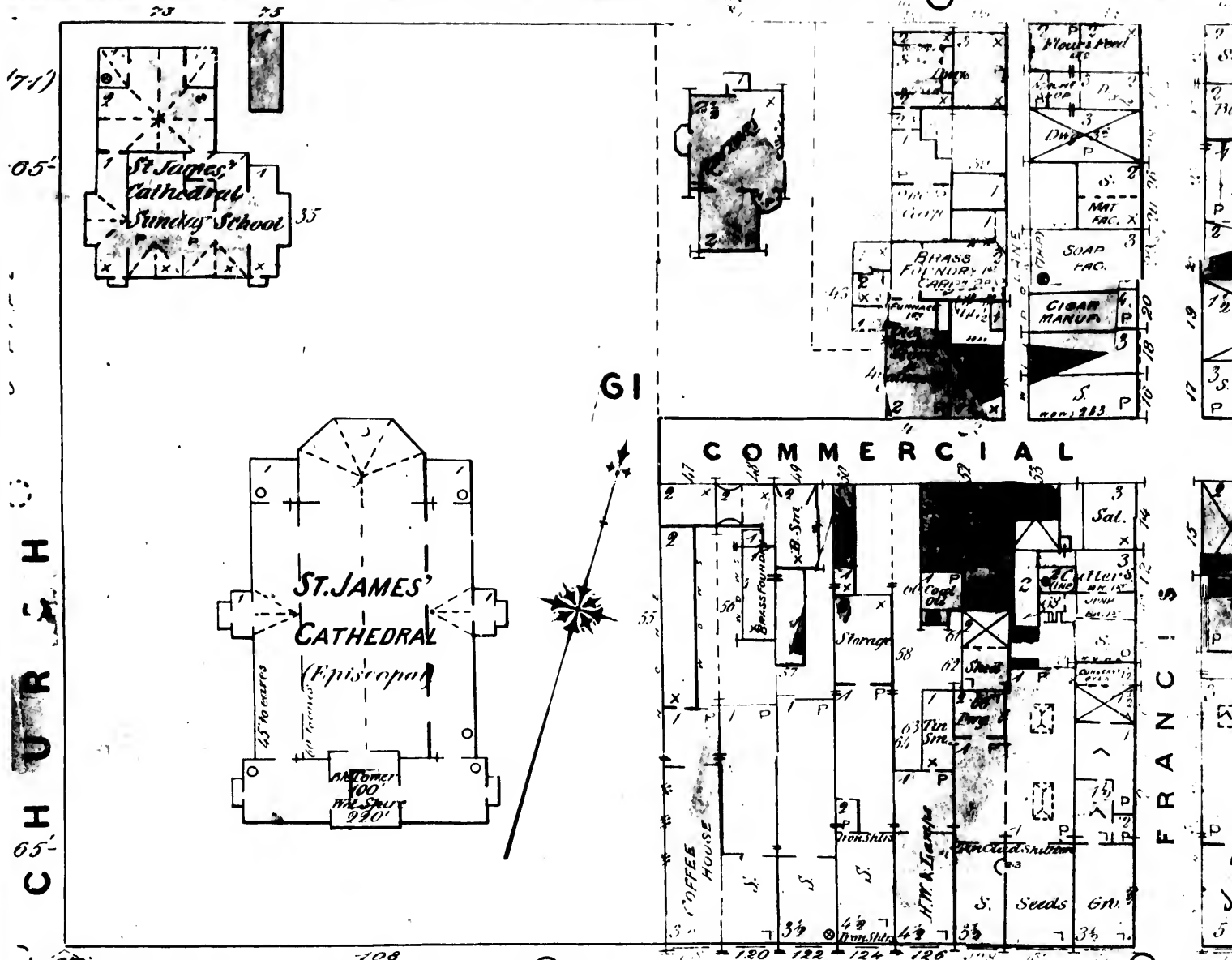






A D E L A I D E S T E A S

-00-



C H U R C H

FRANCIS

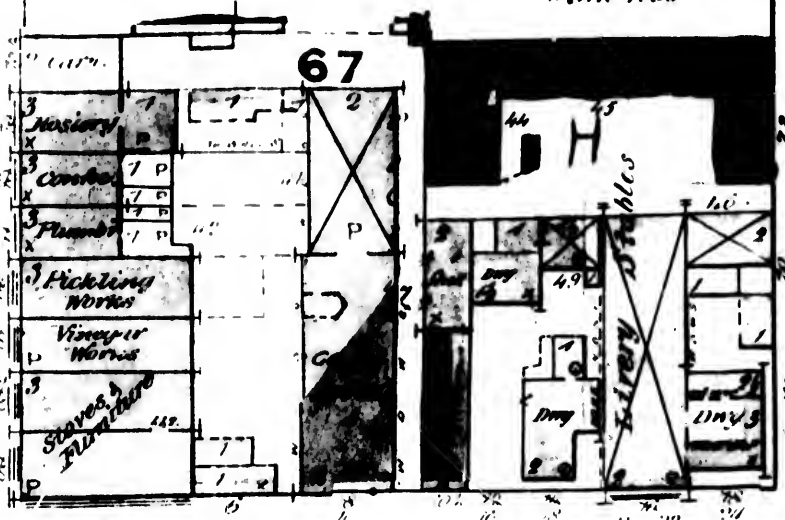

-00-

-05-

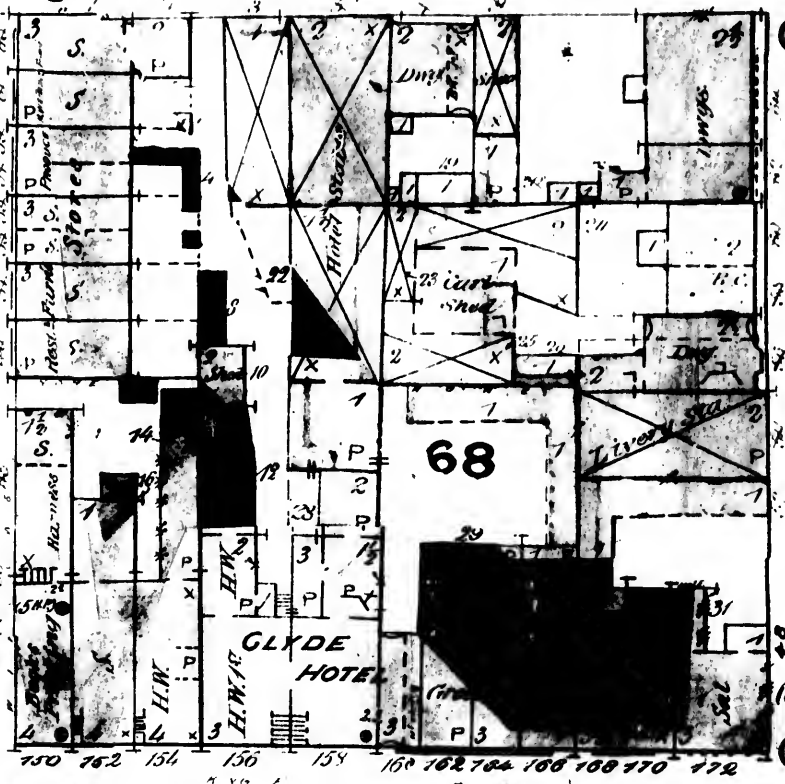
TORONTO  
June 1880

16

E A S T



D U K E




S T

E A S T

ST. LAWRENCE HALL  
155 157 157 1/2 158 161

165 165 167 169-A 171-A 173 175 177 179 181 183 185



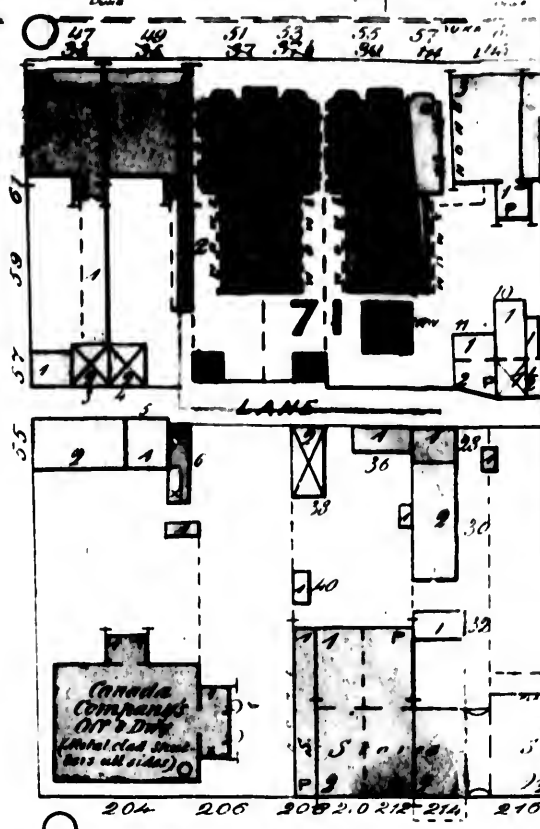
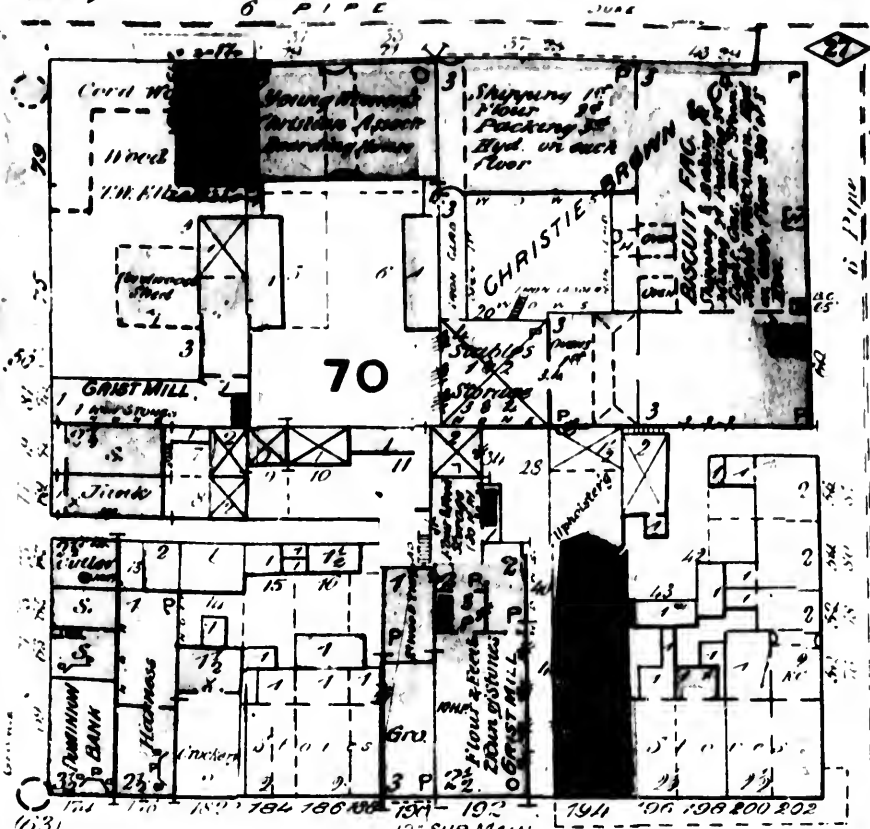
SEE SHEET N. 17

17

(09)

-67-

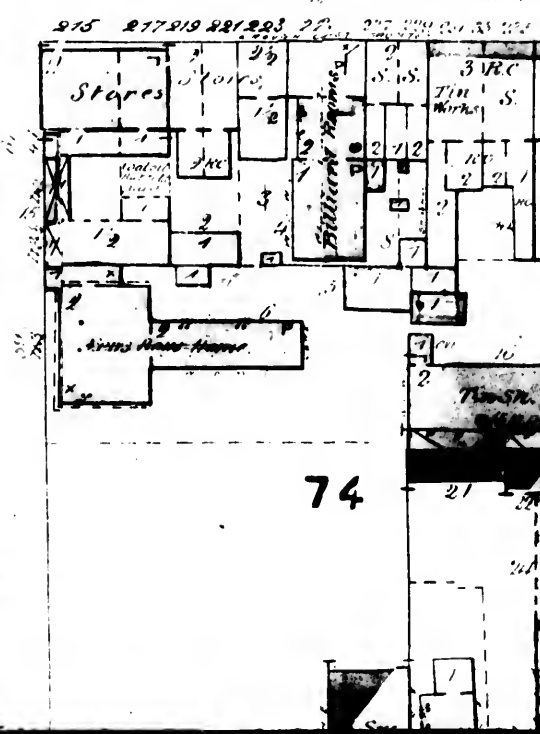
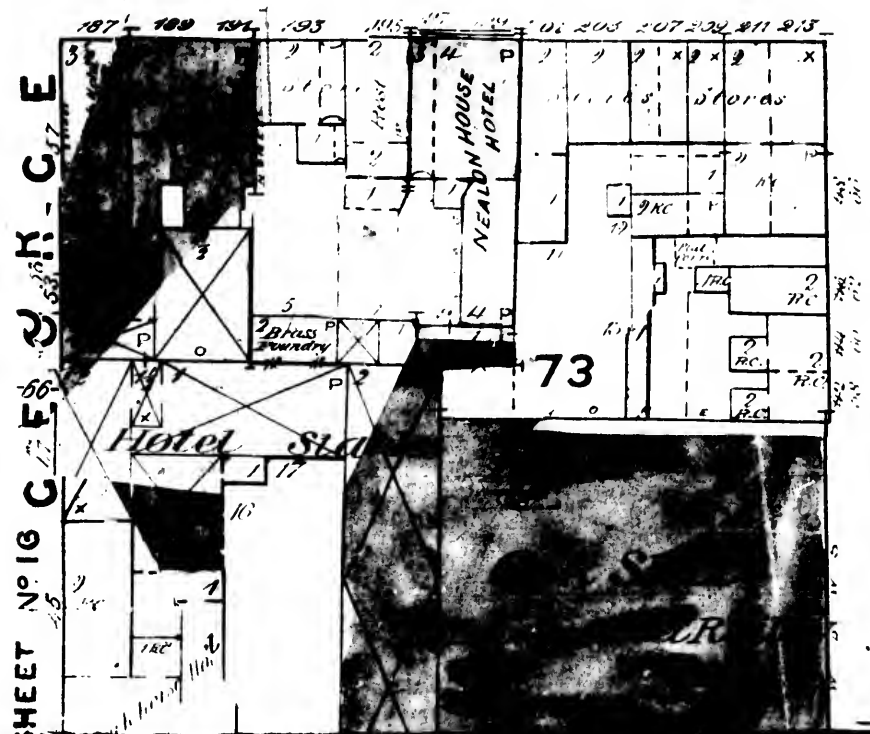
DUKE



OLD 6" OR 8" IRON PIPE

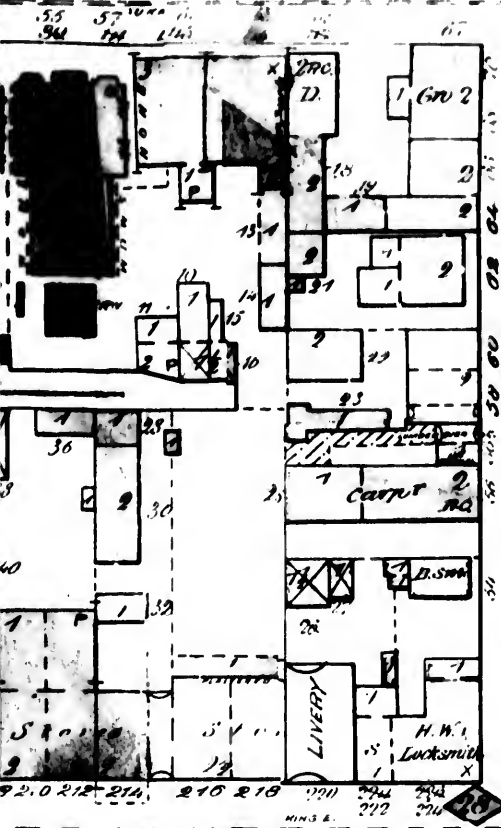
KING

SHEET N° 16 C E R - G E

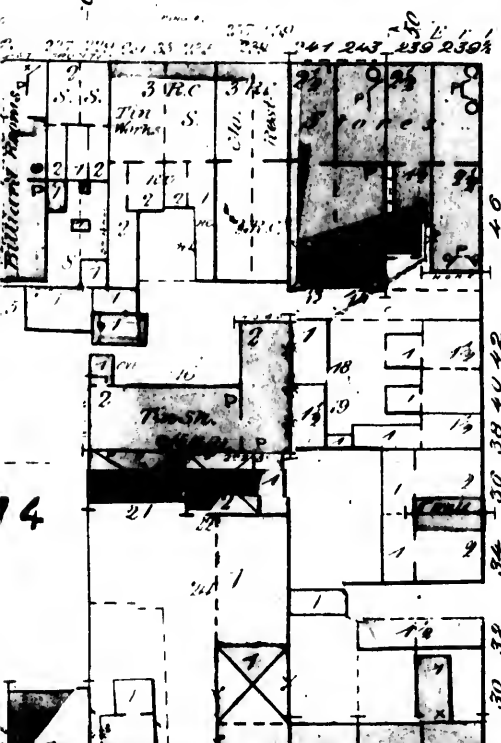


REDERICK

U K E



C S T



14

(66')

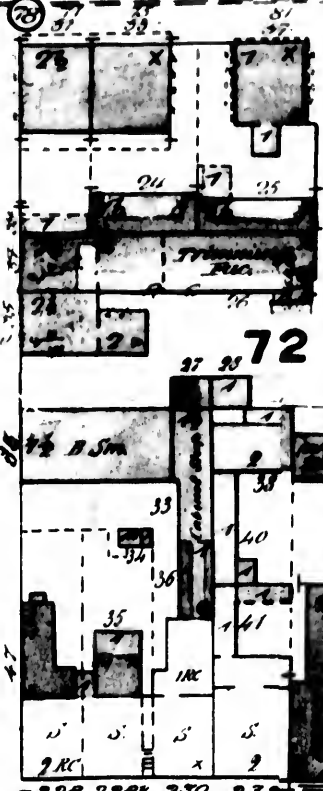
60'

(64')

H E R B O U R N E

65'

12' 21' 2'



228 228 230 232 234 236 238 240 242 244 246 248 250

E A S T

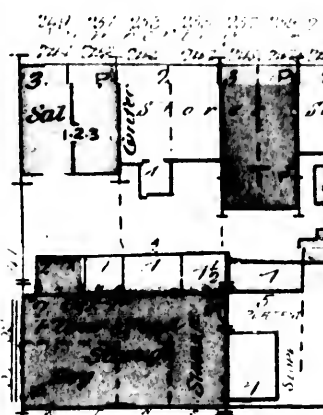
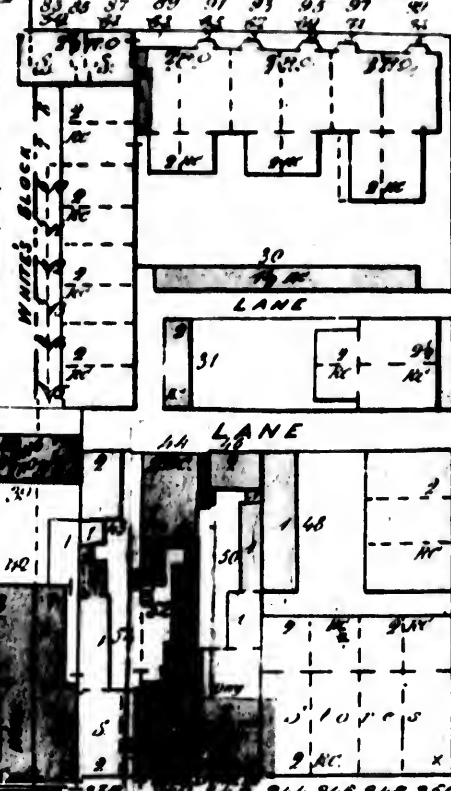


ABB EY 75 LANE



228 228 230 232 234 236 238 240 242 244 246 248 250

6" PIPE

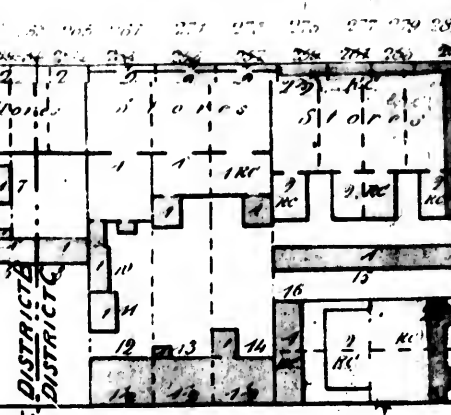


ABB EY 75 LANE



TORONTO - 17

JUNE 1890

HAMILTON TERRACE

LANE

LANE

LANE

LANE

LANE

LANE

LANE

LANE

LANE

LANE

LANE

LANE

LANE

LANE

LANE

LANE

LANE

LANE

LANE

LANE

LANE

LANE

LANE

LANE

LANE

LANE

LANE

LANE

LANE

LANE

LANE

LANE

LANE

LANE

LANE

LANE

LANE

LANE

LANE

LANE

LANE

LANE

LANE

18

SEE SHEET N°32

D U C H E

SEE SHEET N°31

76

SKATING RINK

15' x 25' RINKS  
12' x 20' RINKS

LANE

O N T A R I O

77

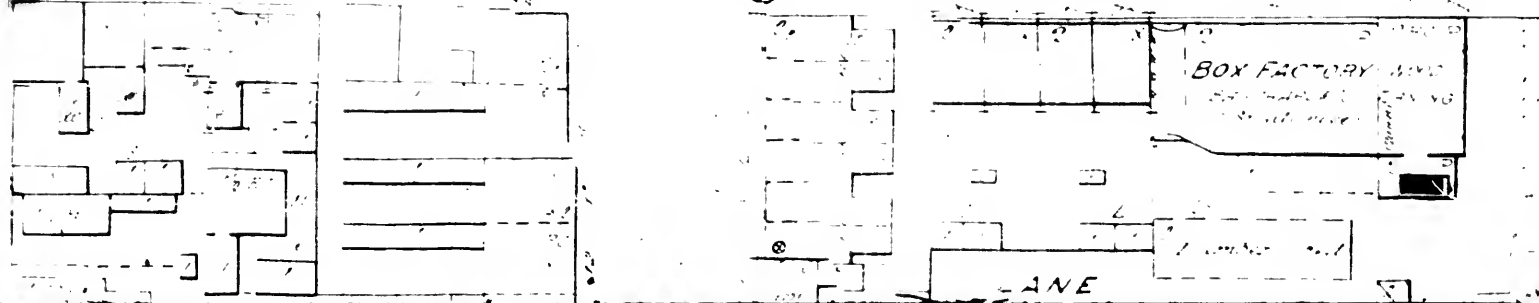
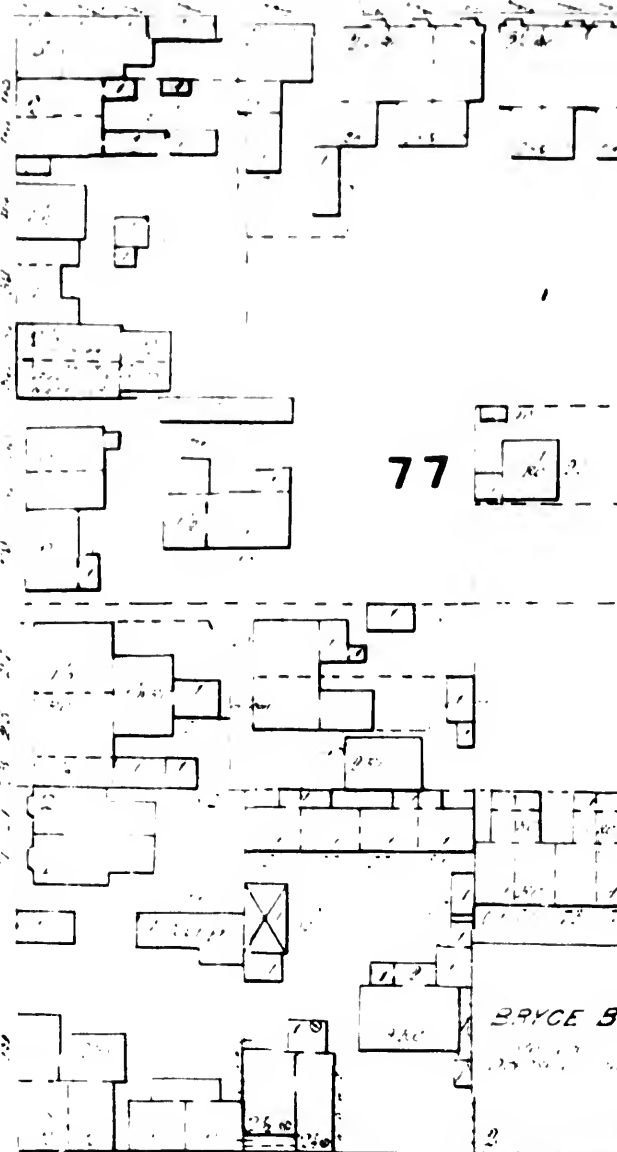
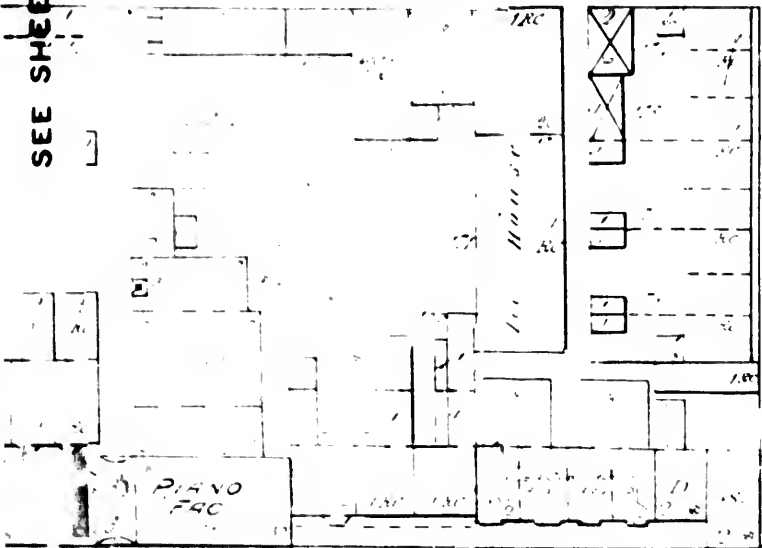
BRYCE B...

D U K E

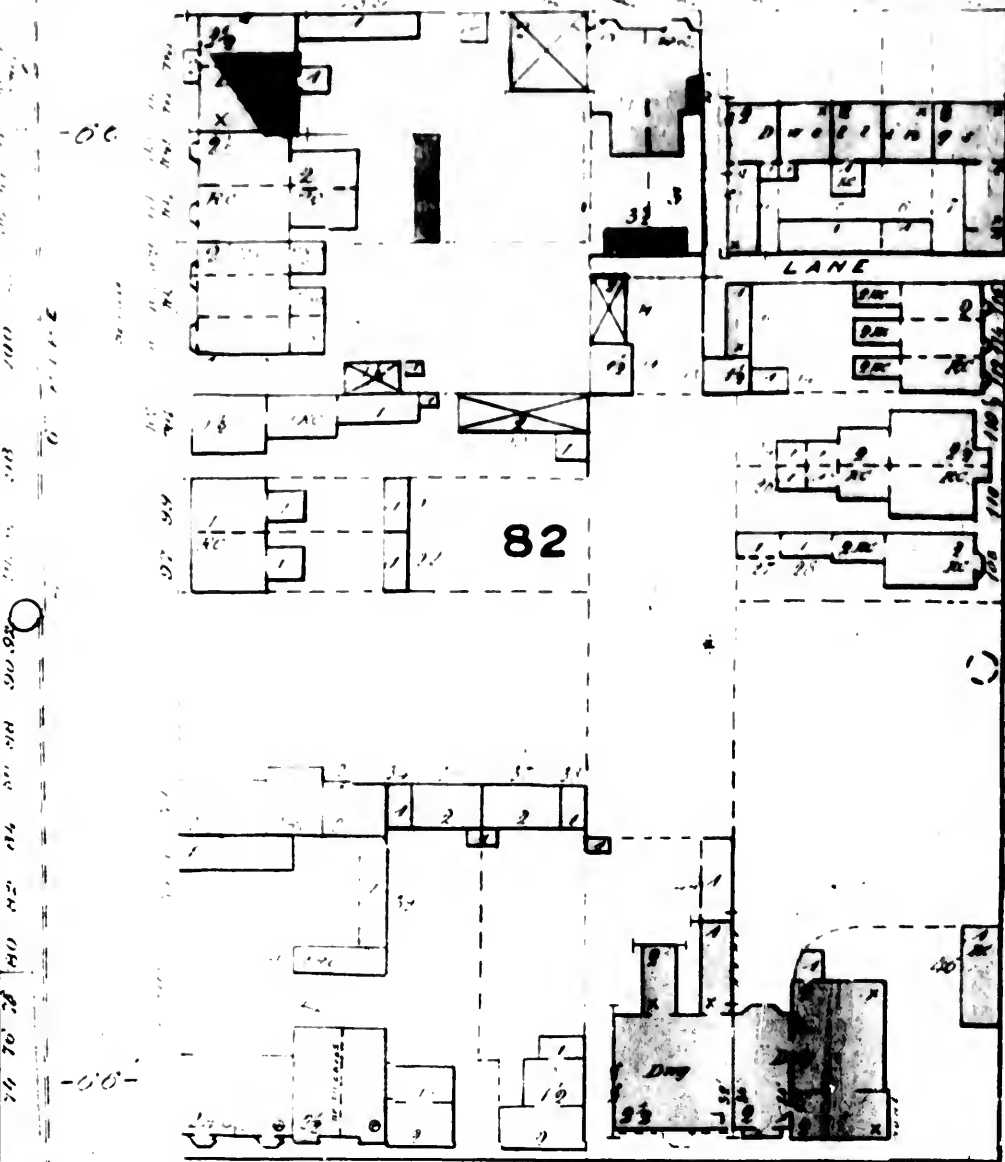
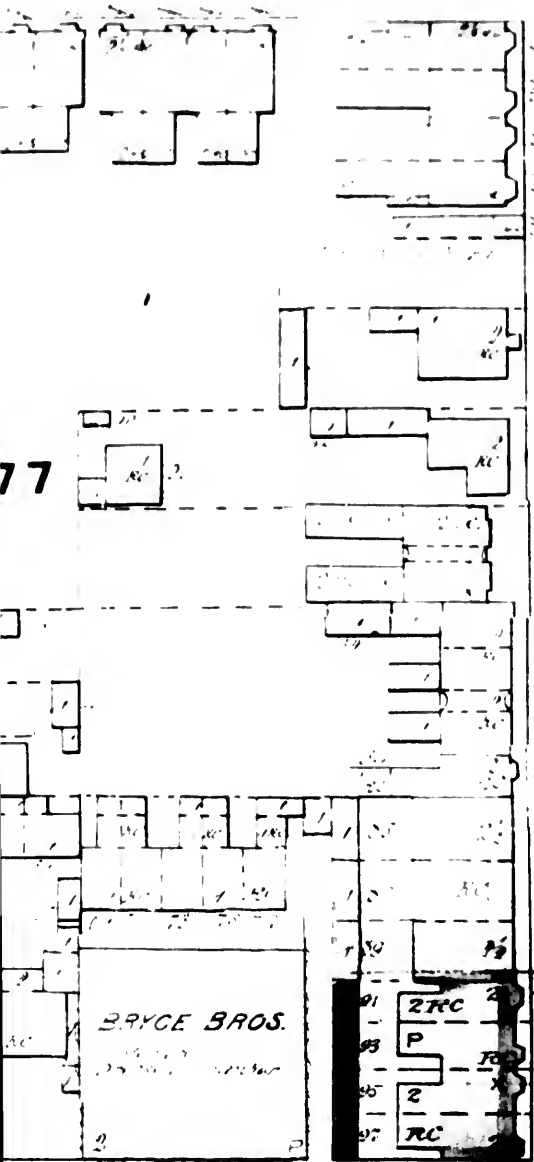
PIANO FAC

BOX FACTORY

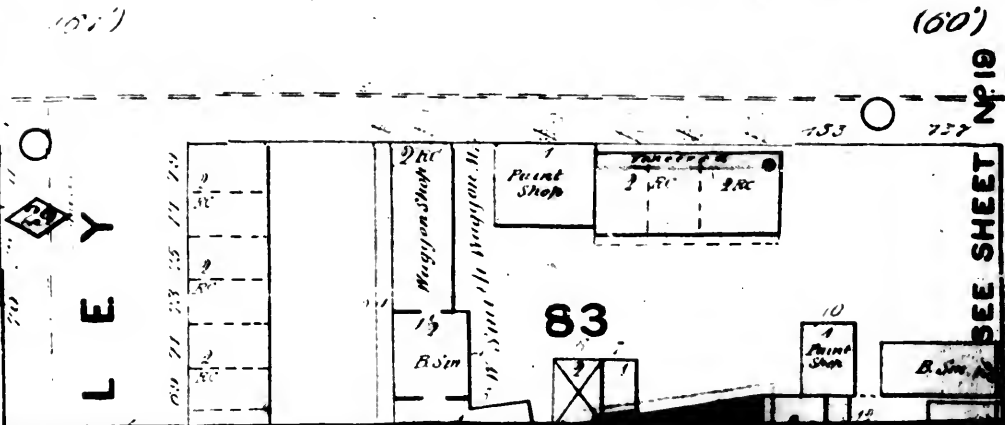
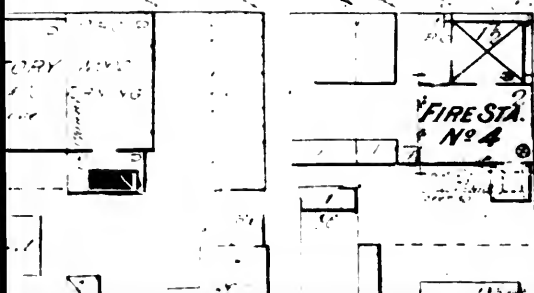
LANE



H E S S



K E


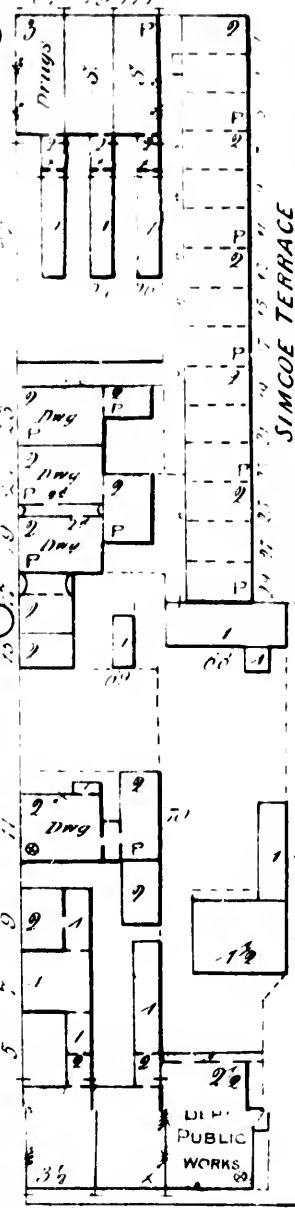
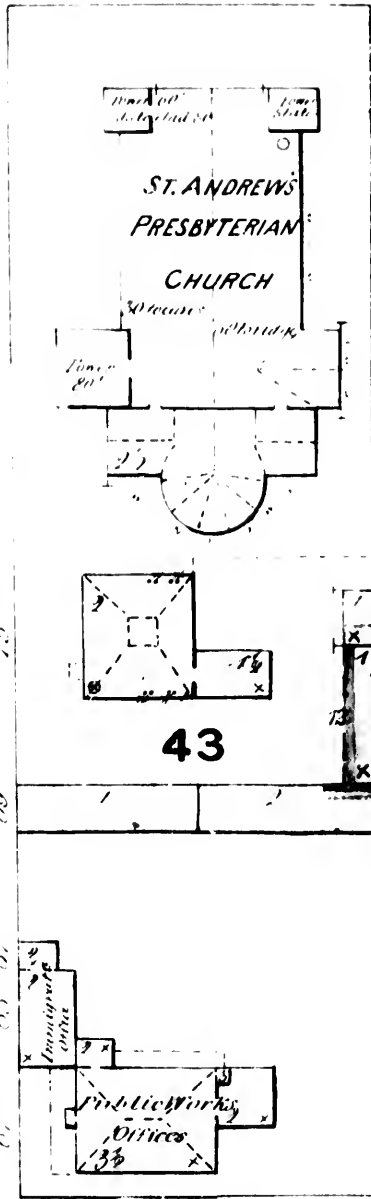




K I N G

S I M C O E

W E L L I N G T O N

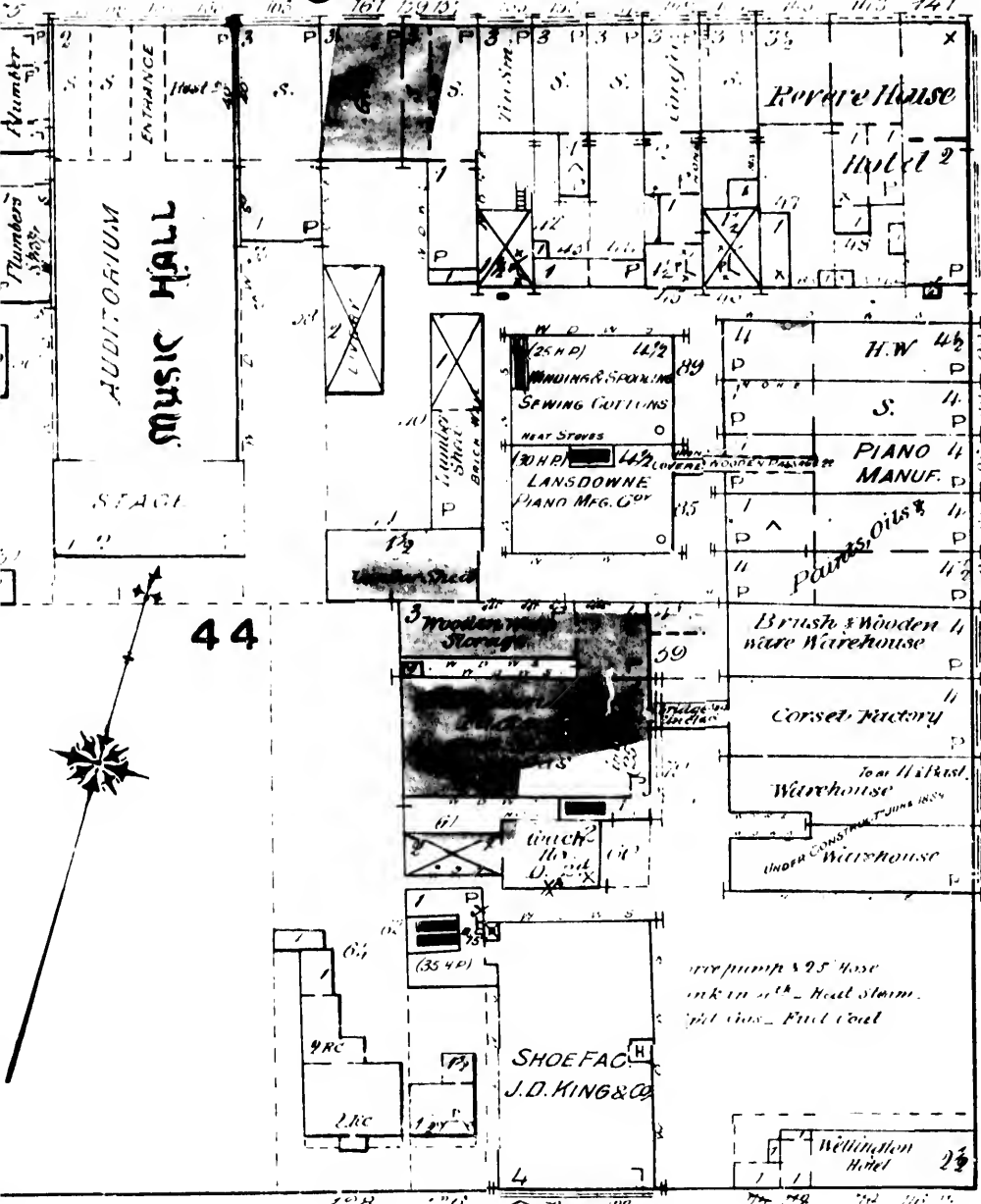


SEE SHEET No 4

C S T W E S T

13

REVERSE BLOCK



6" PIPE  
60'  
12" PIPE  
60'


SEE SHEET No 13

Y O R K

44

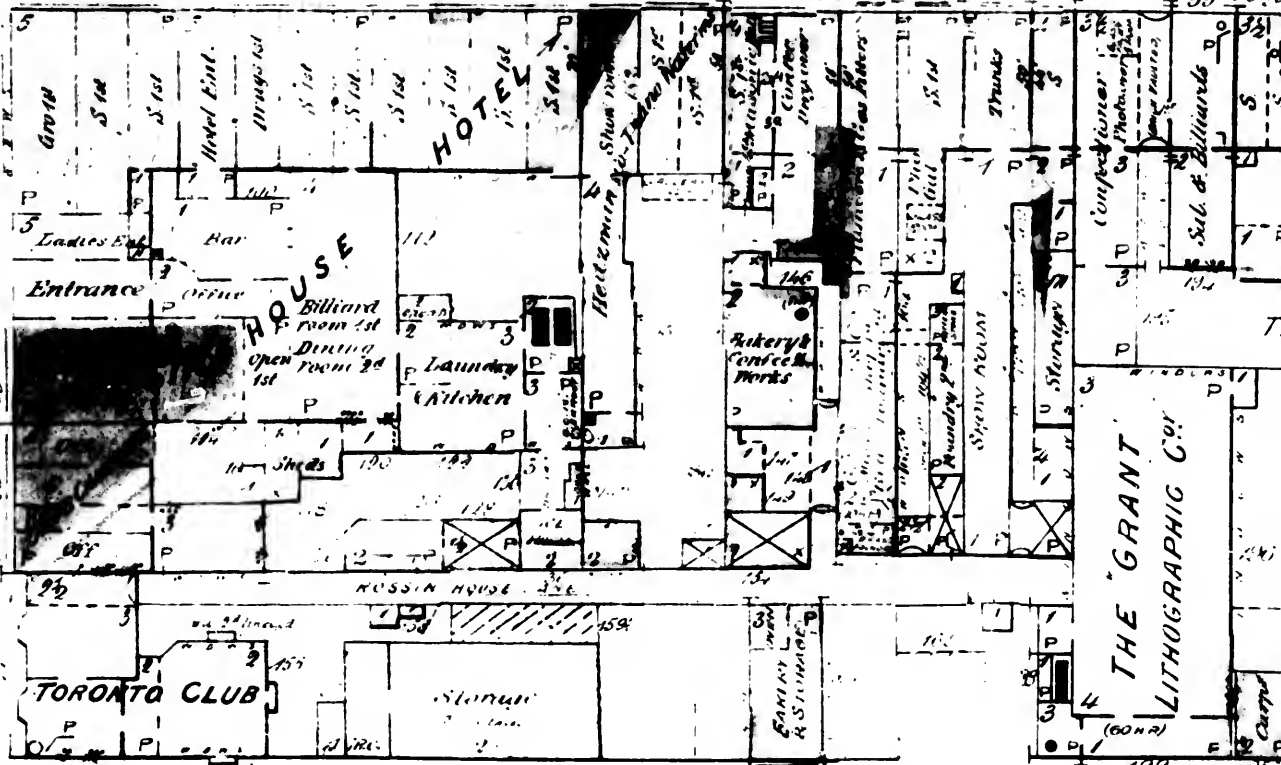
O N S T W E S T

HEET No 4

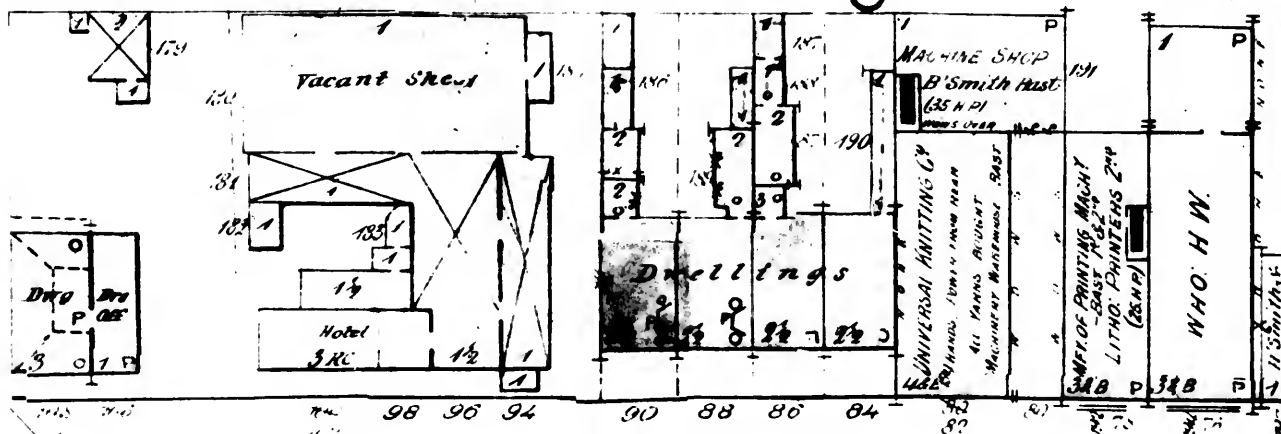


SEE SHEET NO 12

ROSSIN HOUSE BLOCK



MILLSTONE LANE

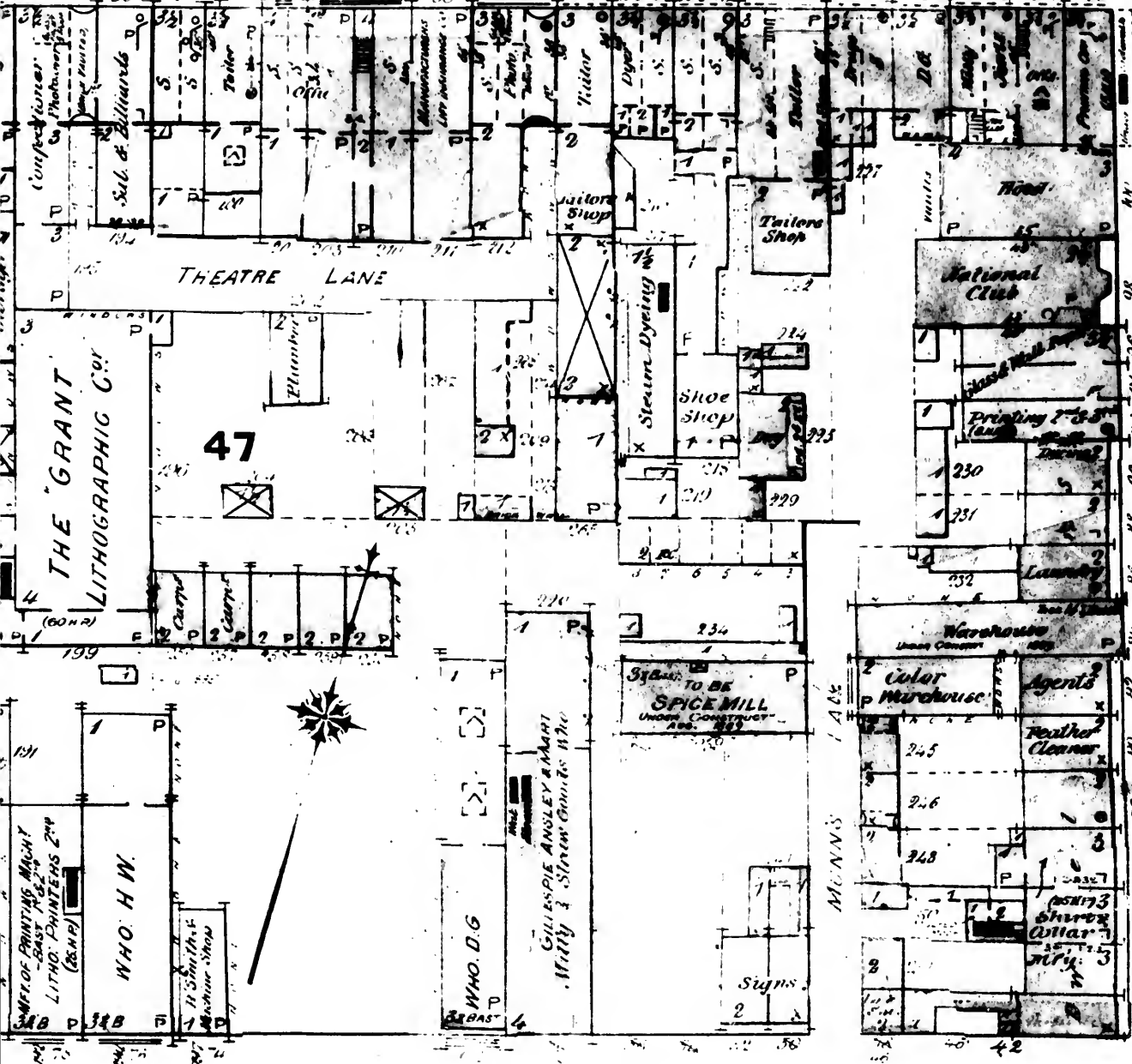


W E L L I N G T O N

SEE SHEET NO 5

S T W E S T

REMAIN BUILDINGS  
53 51 89 85



B A Y

MELINDA SEE SHEET N° 14

O N S T W E S T

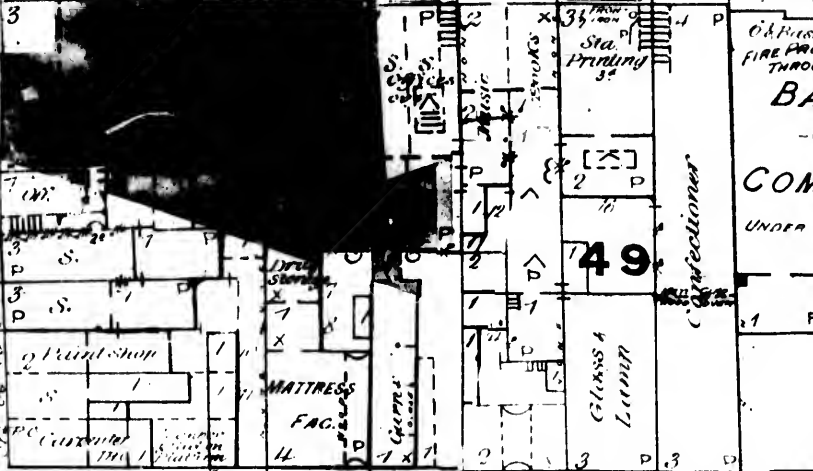
SHEET N° 5

SCALE 50 FT TO ONE INCH  
 0 50 100 150

SEE SHEET No 13

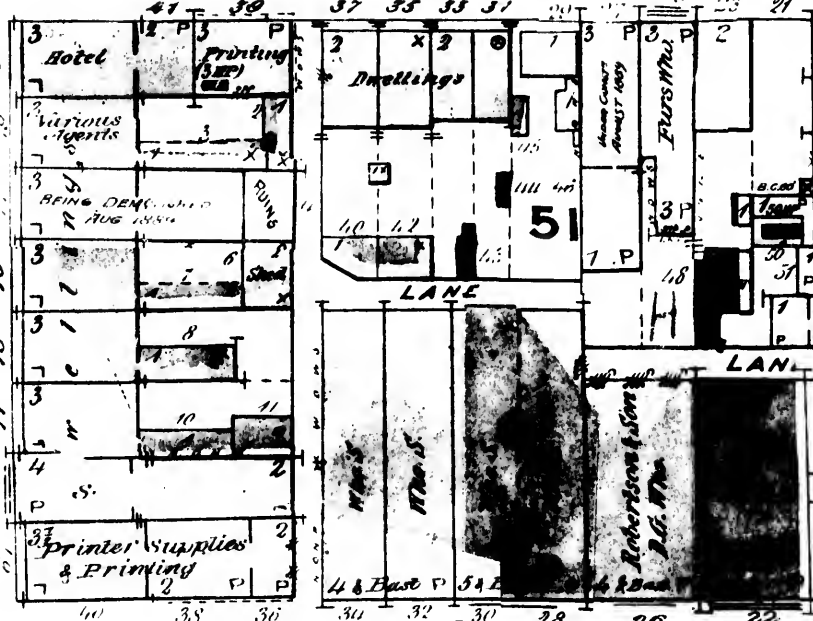
BAY

9



MELINDA

(58)



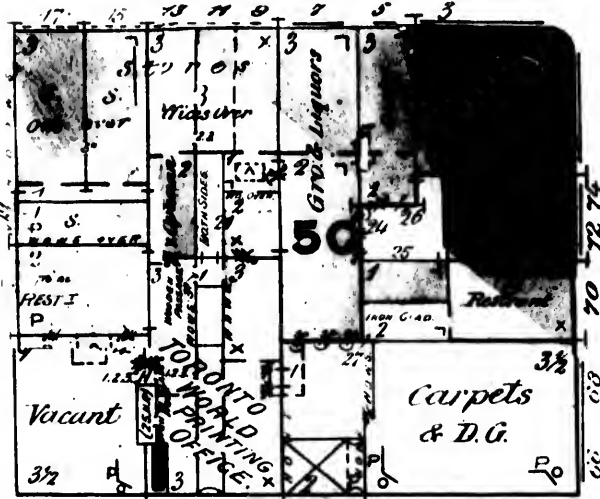
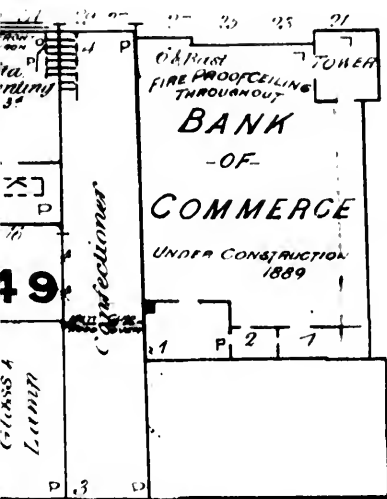
(67)

(68)

WELLINGTON

SEE S

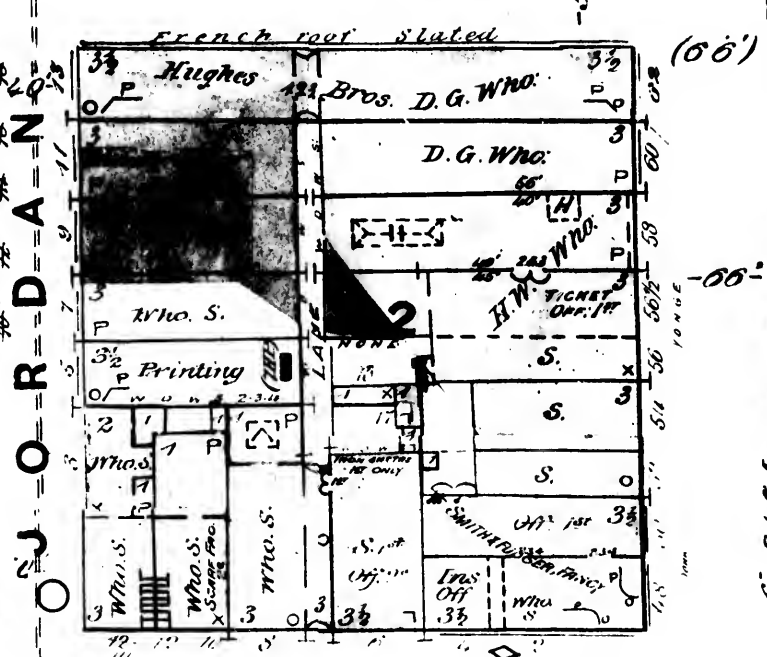
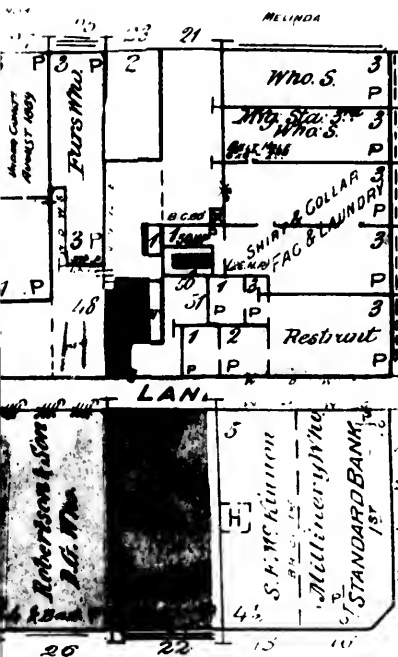
S T W E S T



Y O N G E

SEE SHEET NO 15

D A



T O N S T W E S T

SEE SHEET NO 6

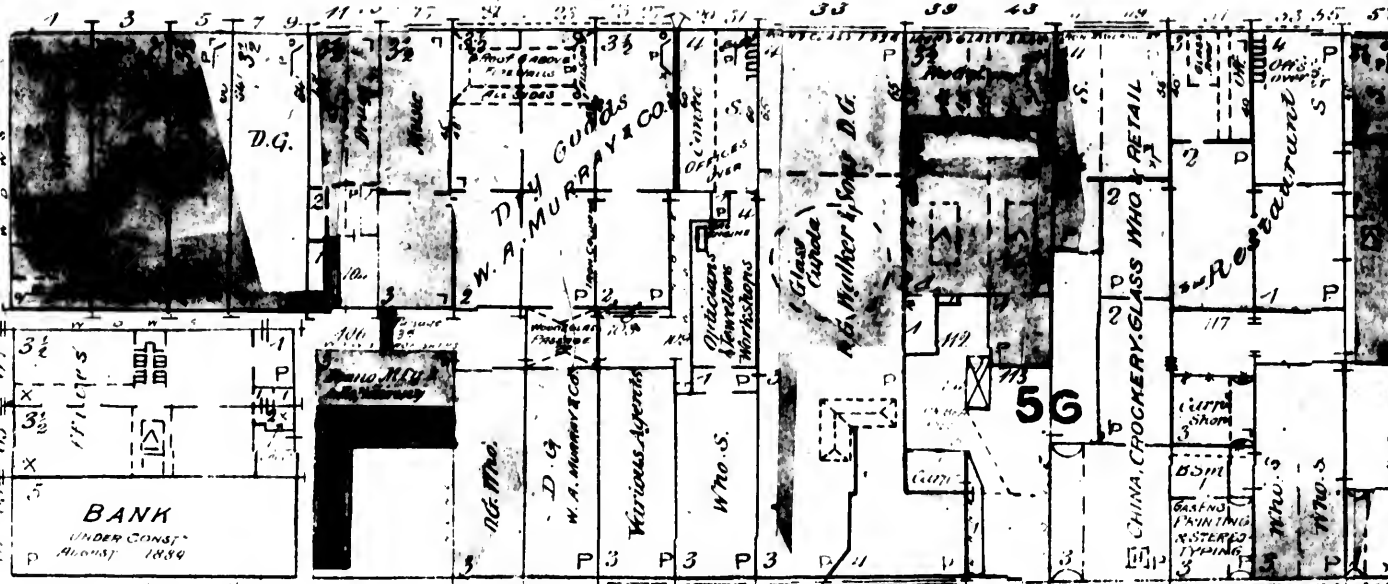
SCALE 50 FT TO ONE INCH

0 50 100 150



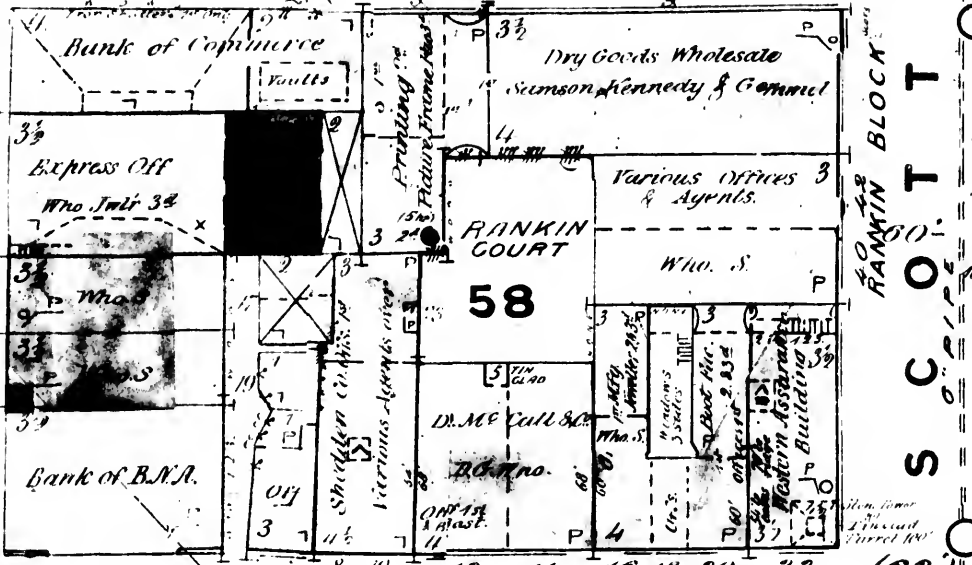
SEE SHEET NO 14

K I N G S T



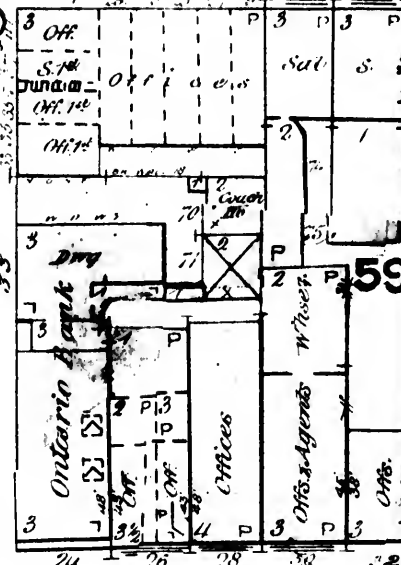
100'

C O L B O R N E S T



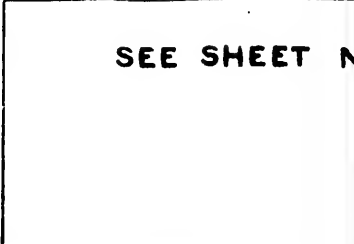

66'

R A M I N G T O N S T

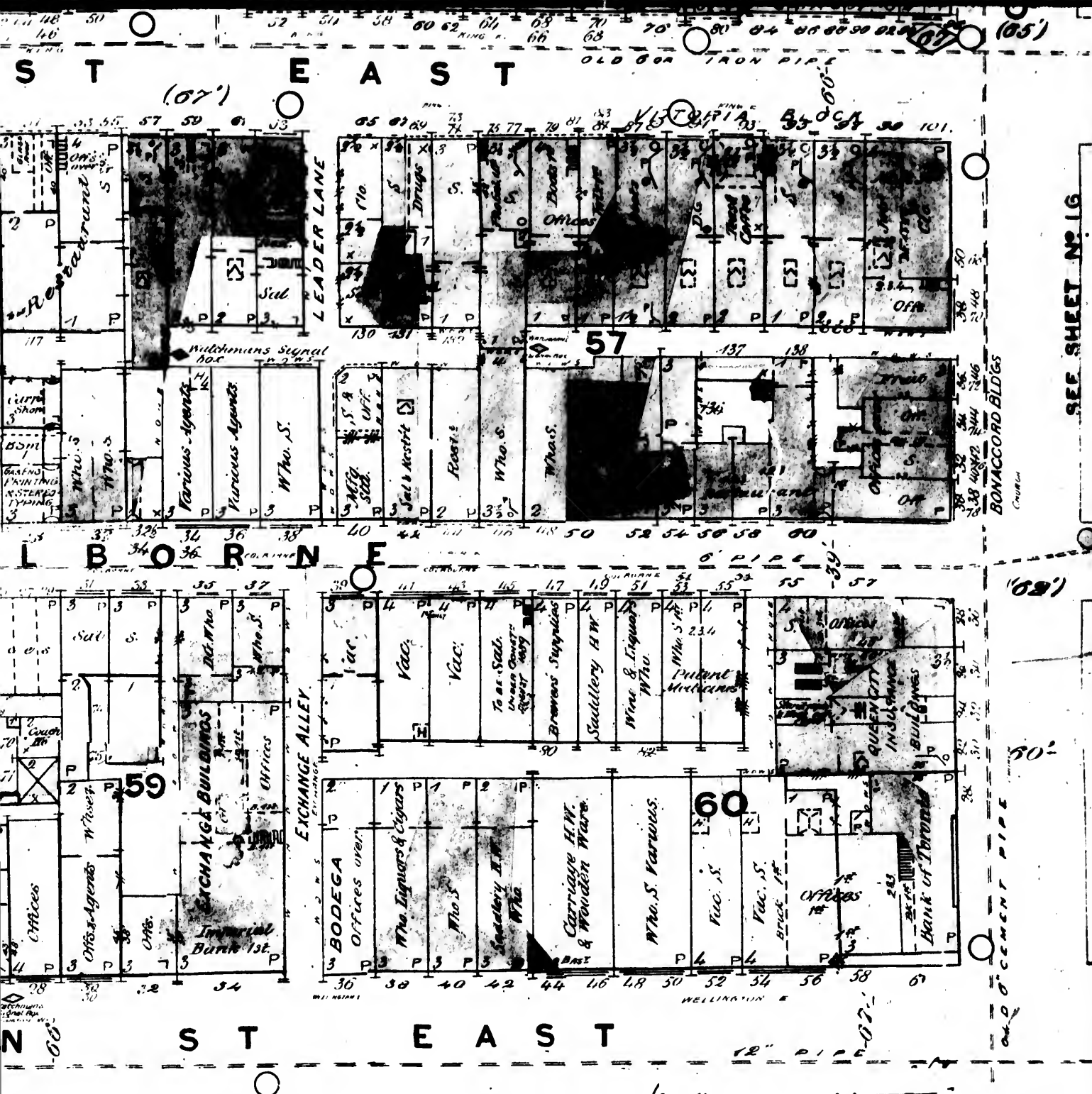


100'

W E L L I N G T O N S T

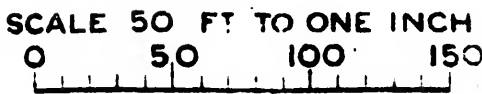


SEE SHEET N



SEE SHEET NO. 16

SEE SHEET NO. 7



1889




WEST MARKET

S T

E A S T

ST. LAWRENCE HALL  
155 157 157 1/2 158 161

165 166 167 168 A 171 A 173 175 172 179 181 183 184



SEE SHEET N  
G E O R G E

(58')

-125'-

-78'-

S T

E A S T

SHEET No 8

SCALE 50 FT TO ONE INCH  
0 50 100 150

1889

SEE SHEET No 16

(54)



F R O N T

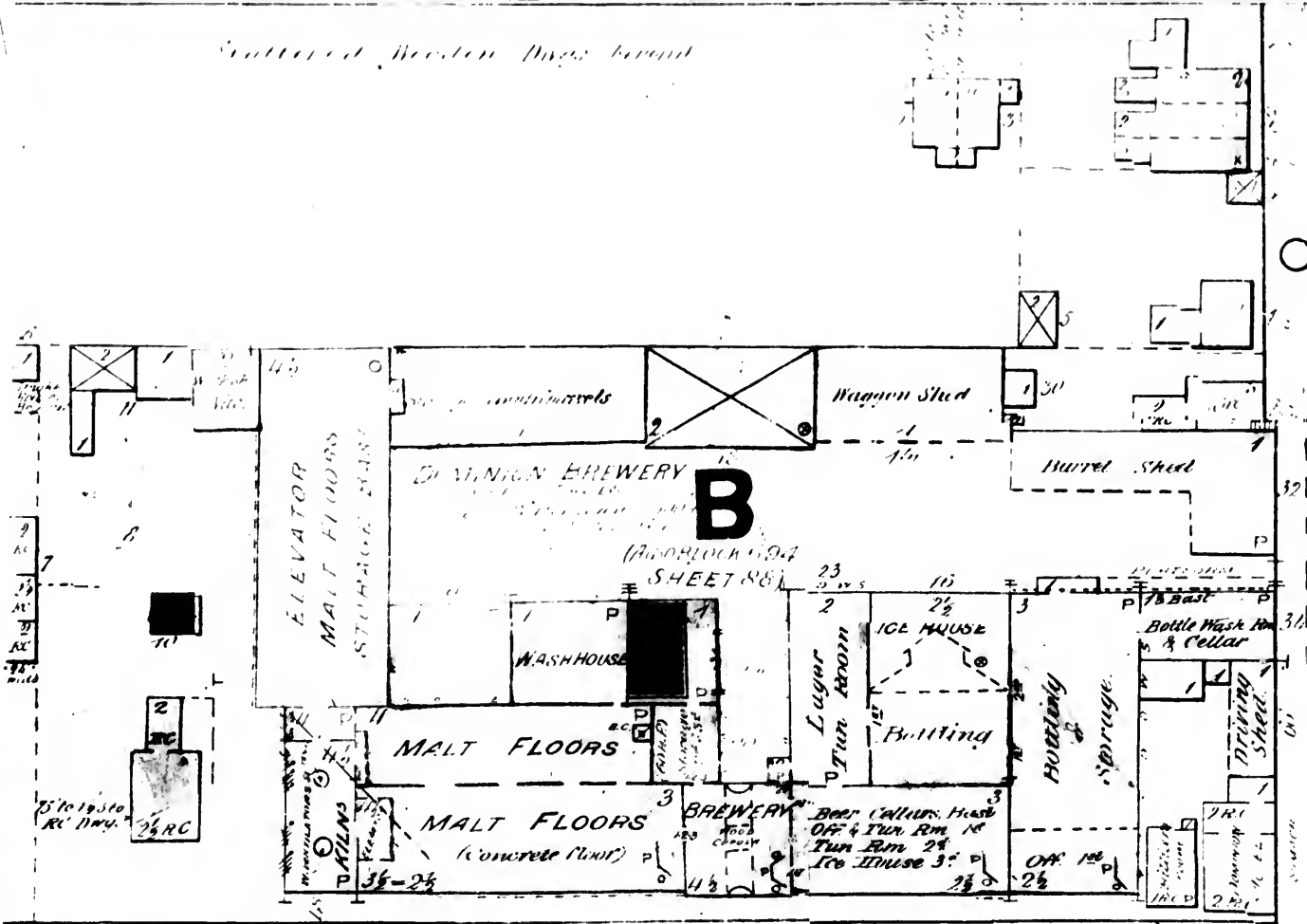
F R E E



S T

SEE SHEET No 9

Scattered Wooden Decks toward

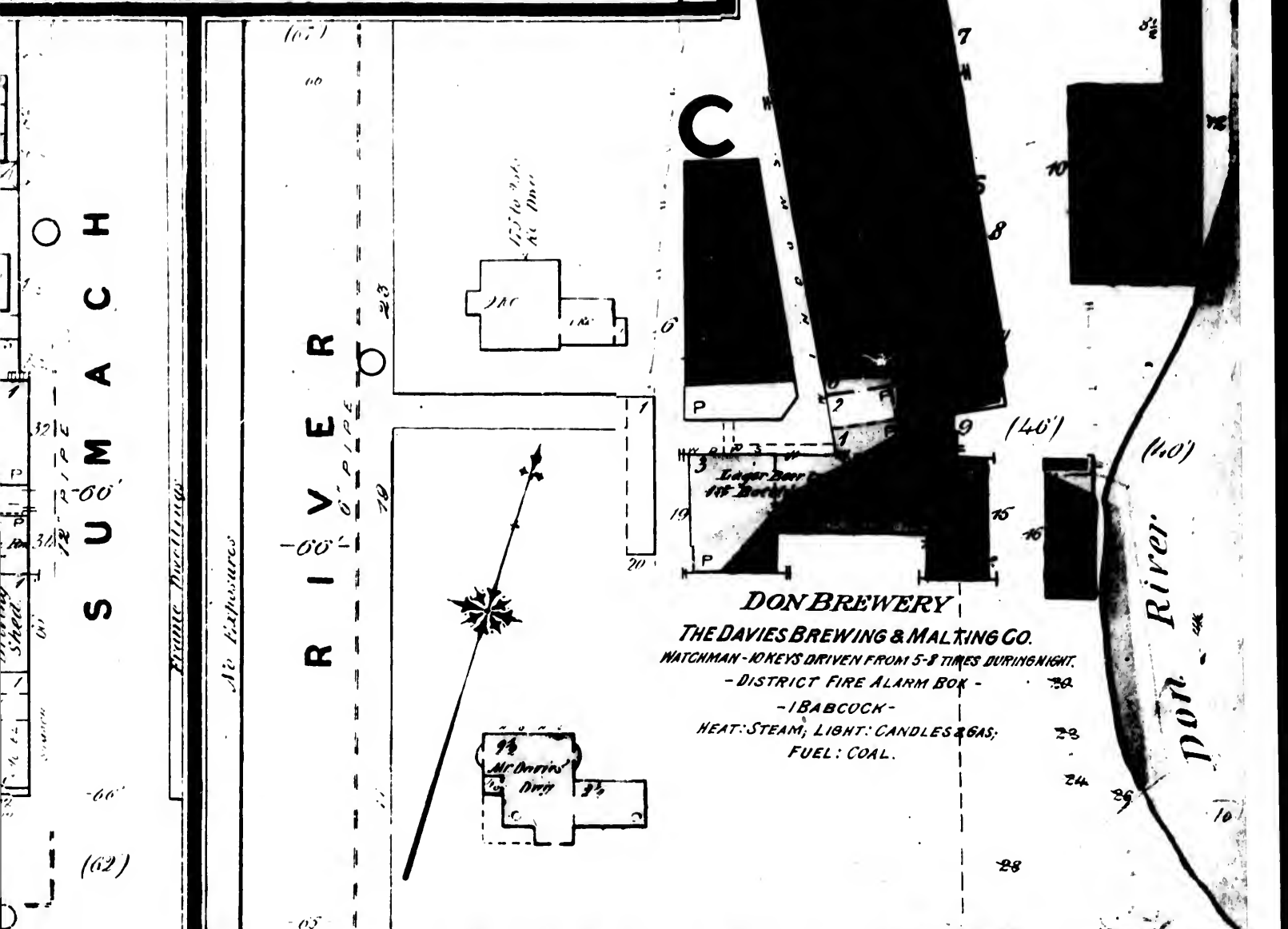


S U M A C H

Q U E E N S T E A S T

Detached wooden Houses on street

(62)



**DON BREWERY**  
**THE DAVIES BREWING & MALTING CO.**  
 WATCHMAN - KEYS DRIVEN FROM 5-8 TIMES DURING NIGHT.  
 - DISTRICT FIRE ALARM BOX -  
 - 1 BABCOCK -  
 HEAT: STEAM; LIGHT: CANDLES & GAS;  
 FUEL: COAL.

QUEEN S T E A S T  
 SCALE 50 FT TO ONE INCH  
 0 50 100 150

1889

SEE SHEET NO. 18

P R I  
 SHEET NO. 18

SHEET NO. 9

S U M A C H

R I V E R

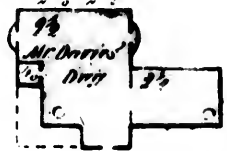
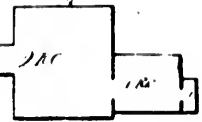
S H E R

E A S T

QUEEN S T E A S T

Don River

155 to 200  
 AC. Ditch



Lager Beer  
 105 Bushels

19

(40')

(40')

(107)

10

100

23

19

(103)

100

(54) (34)

7

8 1/2

5

8

9

15

23

23

24

28

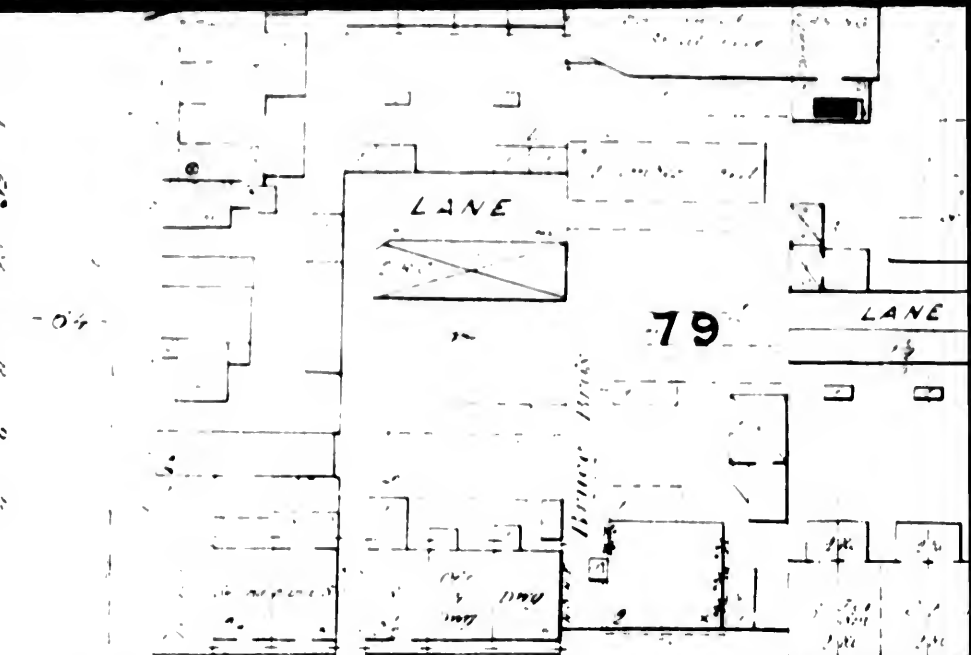
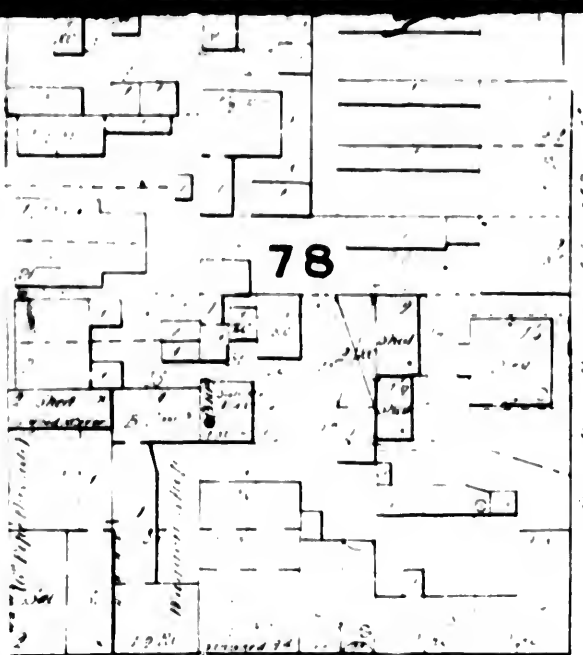
28

28

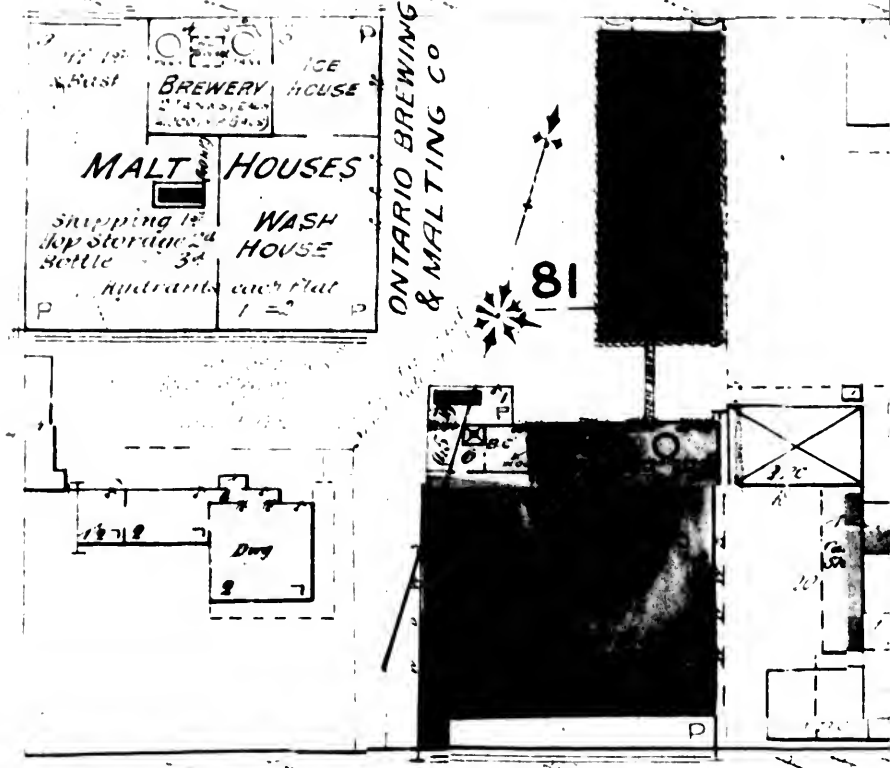
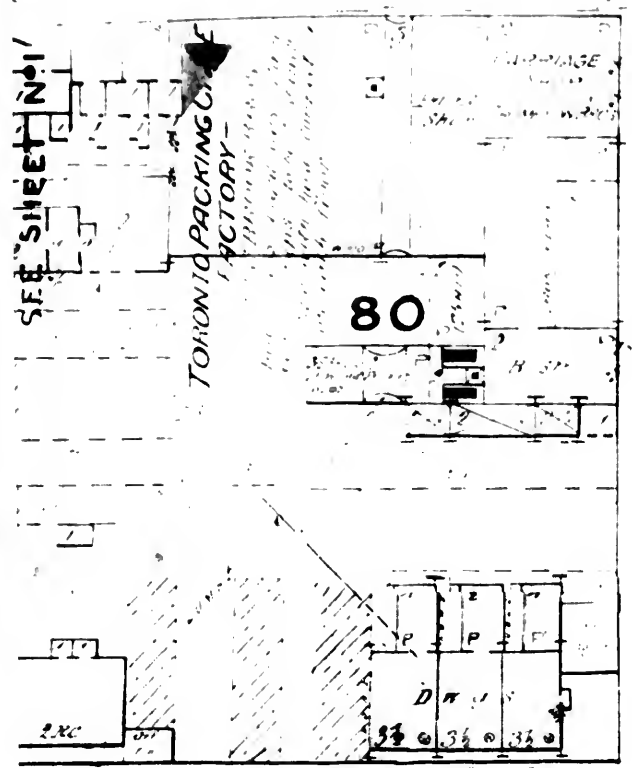
28

28



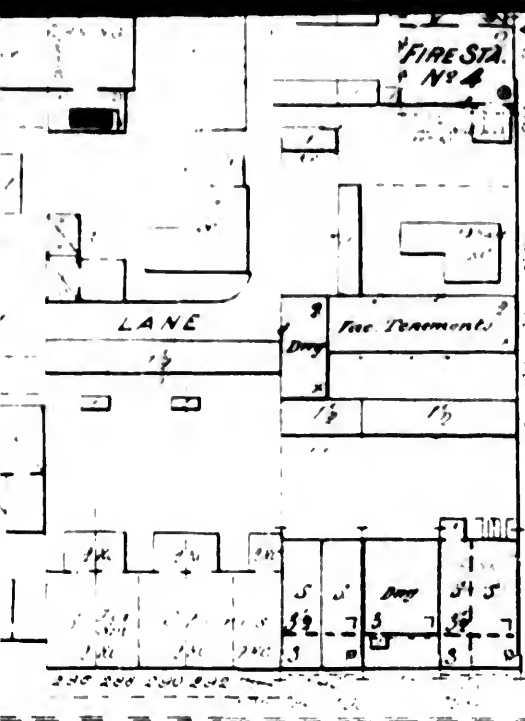


K I N G S T E E

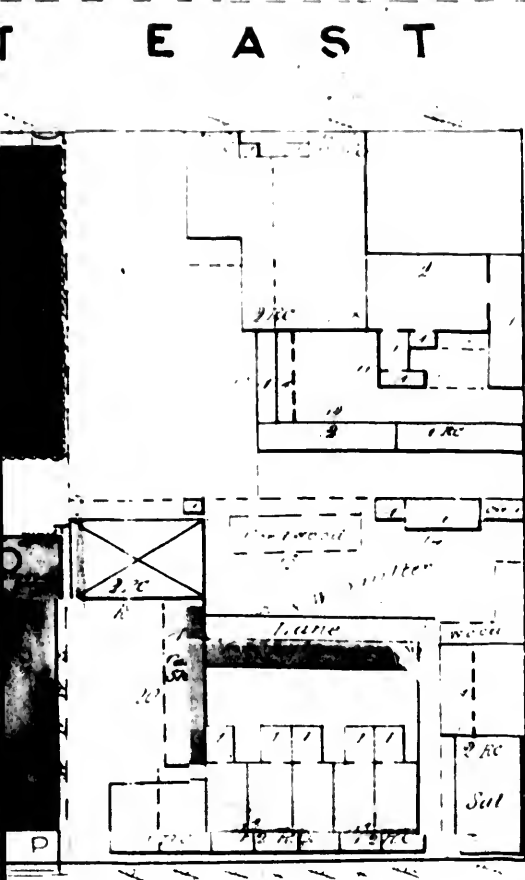
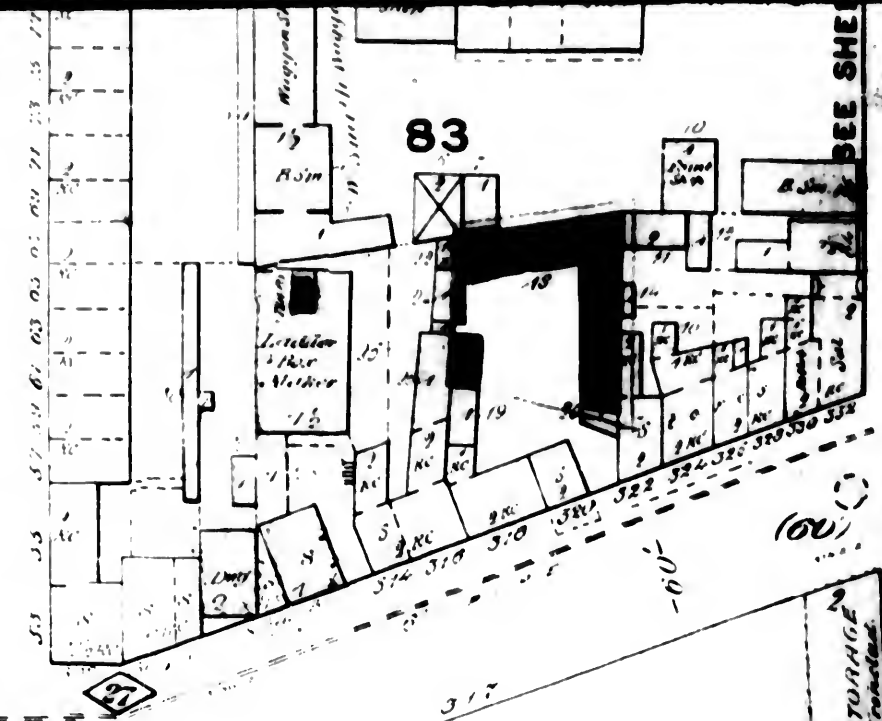


F R O N T S T E E

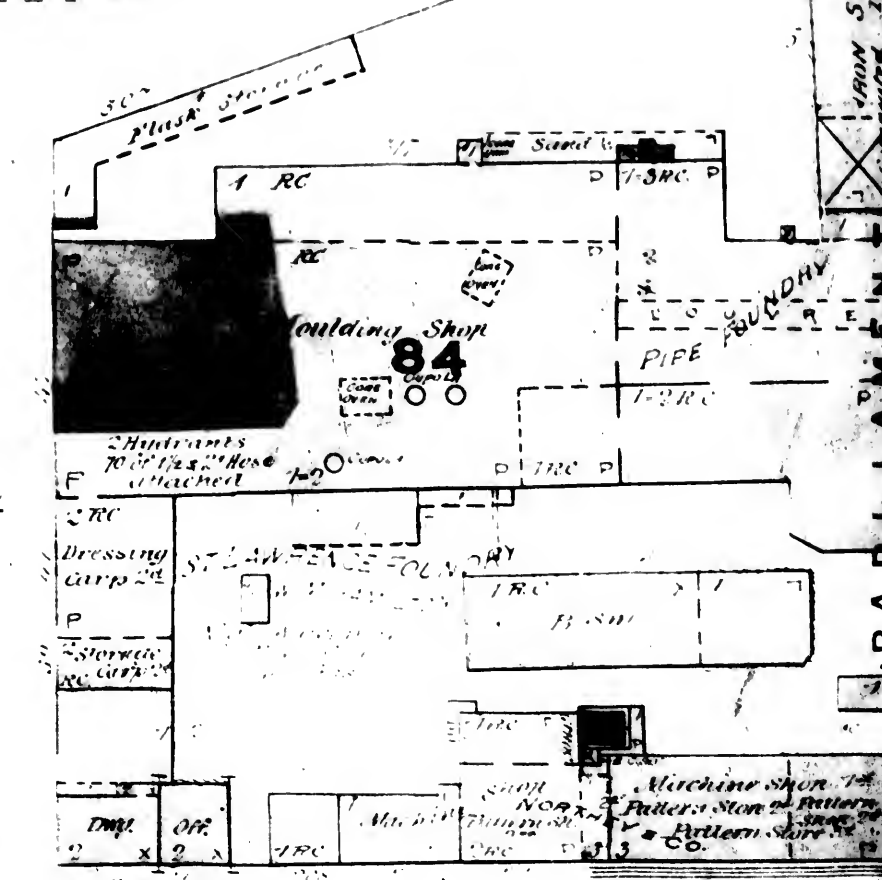
SEE SHEET NO. 10



BERKELEY

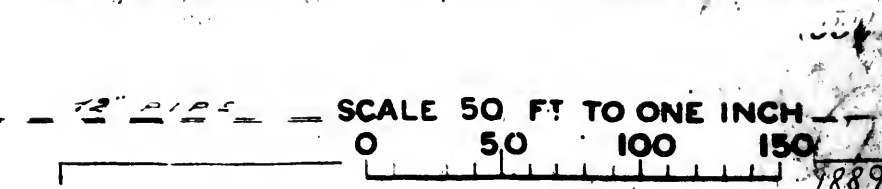


OLD CEMENT PIPE




EAST

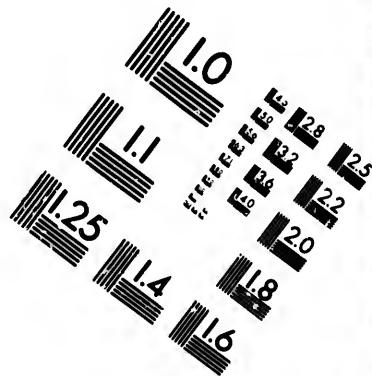
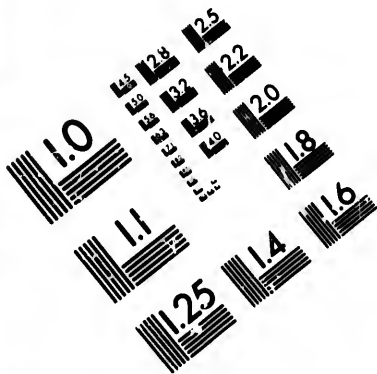
(50')





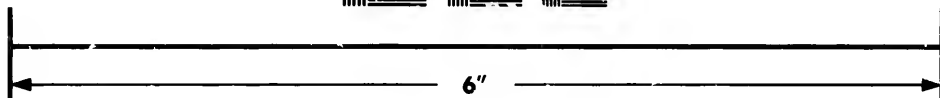

SCALE 50 FT TO ONE INCH

0 50 100 150





**IMAGE EVALUATION  
TEST TARGET (MT-3)**



**Photographic  
Sciences  
Corporation**

23 WEST MAIN STREET  
WEBSTER, N.Y. 14580  
(716) 872-4503

1.8  
2.0  
2.2  
2.5  
2.8  
3.2  
3.6  
4.0

10  
11

DUCHESS 19

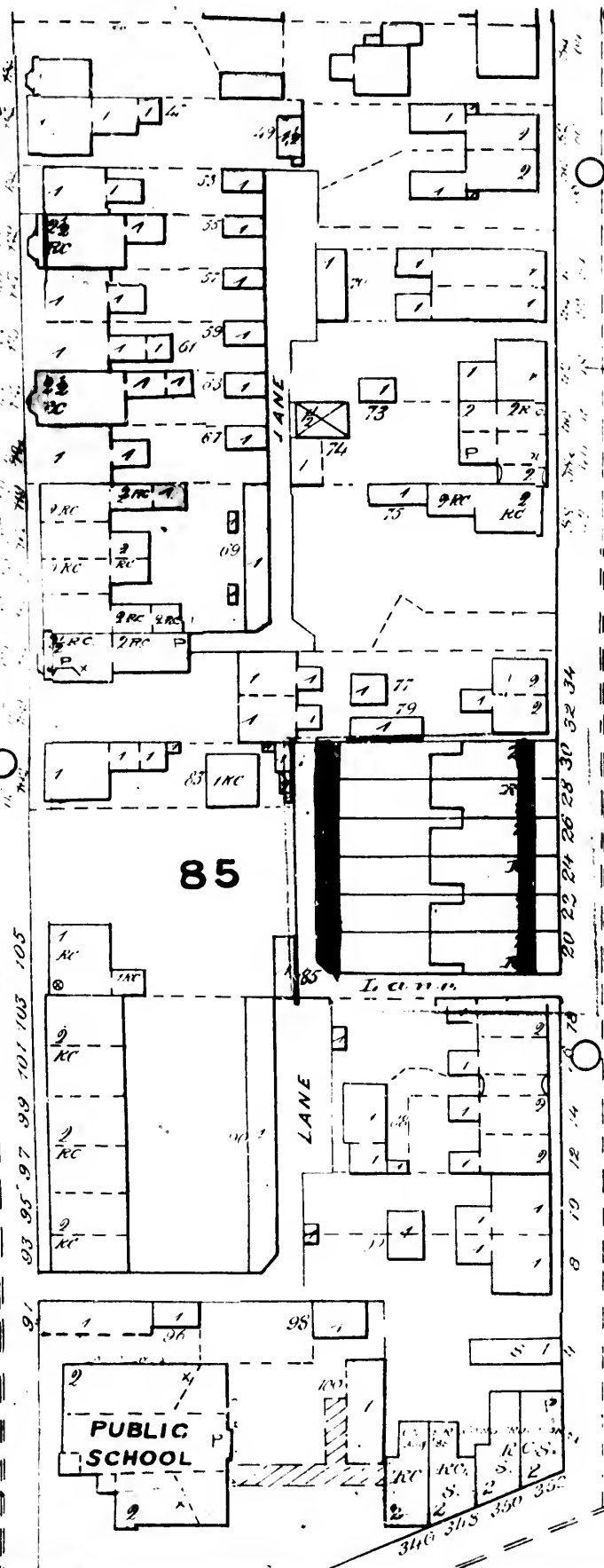
(07)

60

P A R L I A M E N T

(60)

FEET NO. 18 DUKE





N.B. ALL THIS SHEET IS IN FIRE DISTRICT C

OF PROVIDENCE  
Refuge  
Double Hydrant

113  
BAKERY  
& STORE  
& ROOMS

-60-  
ELLE  
(03)

CONTINUED FROM BELOW

34 EASTERN AVE  
SACKVILLE

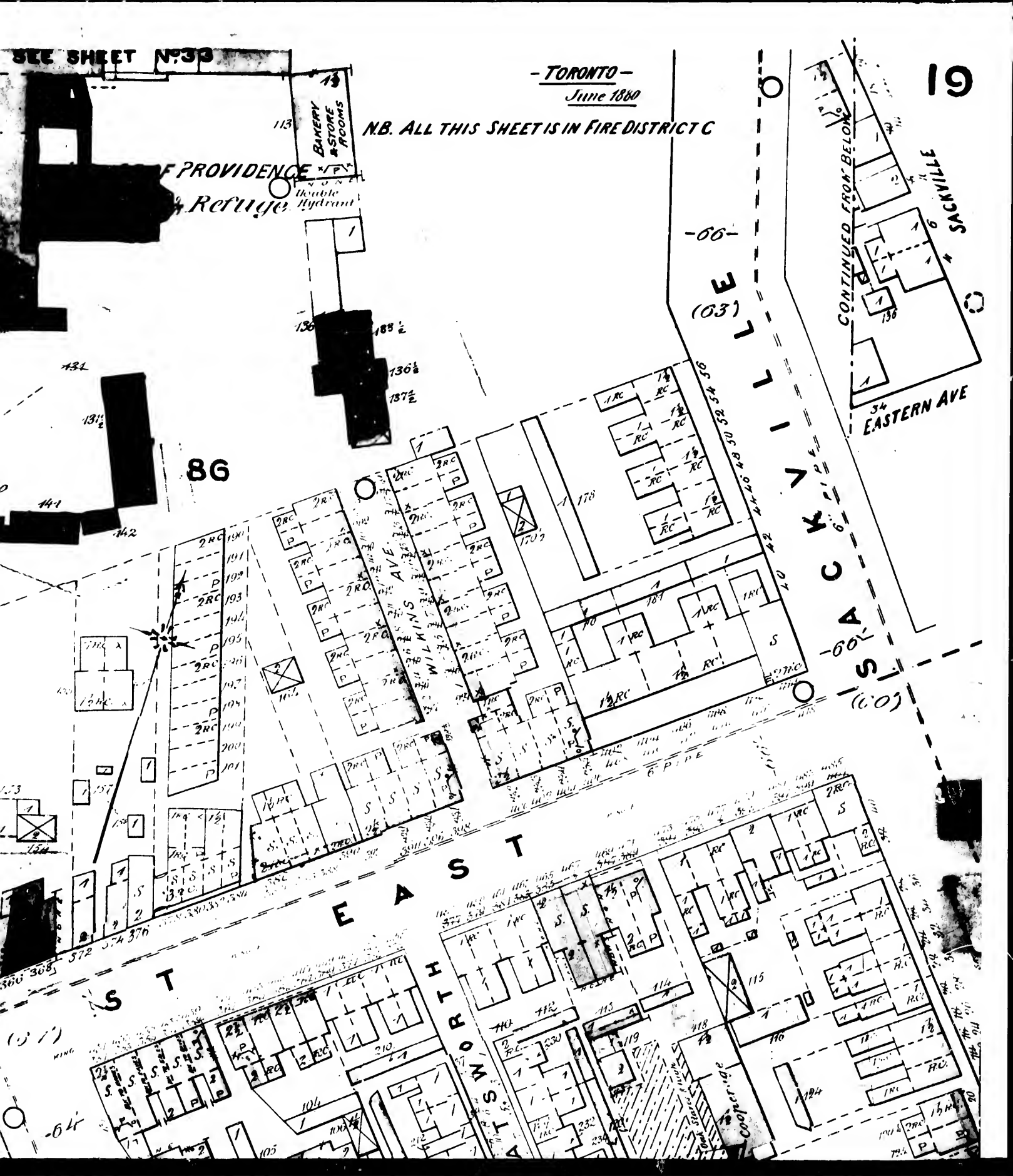
86

-60-  
SACKVILLE  
S  
(00)

EAST  
ST

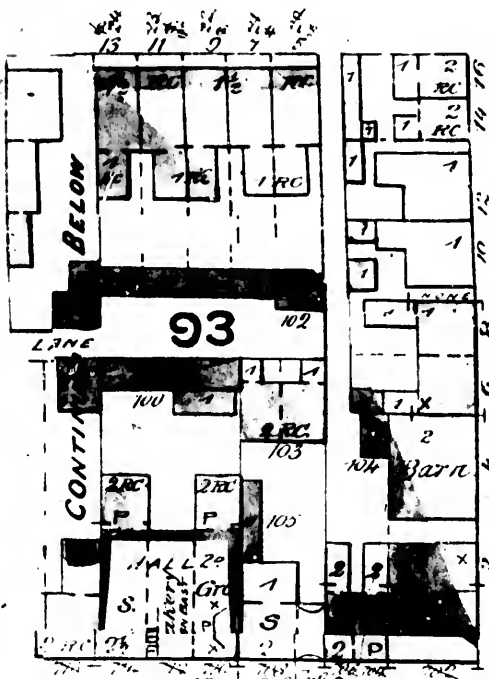
HILTONS  
ST

Cooperidge



1X 2 RC

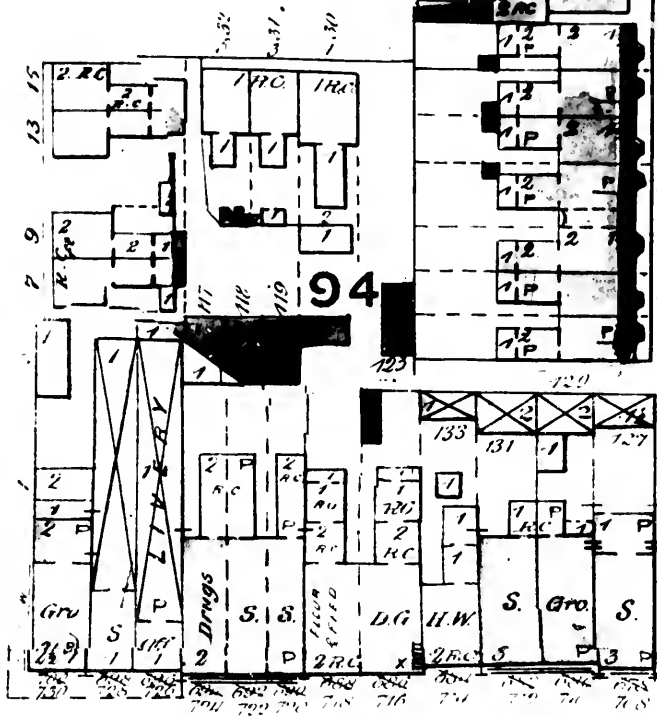
W I L T O N



1 RC 2 RC x

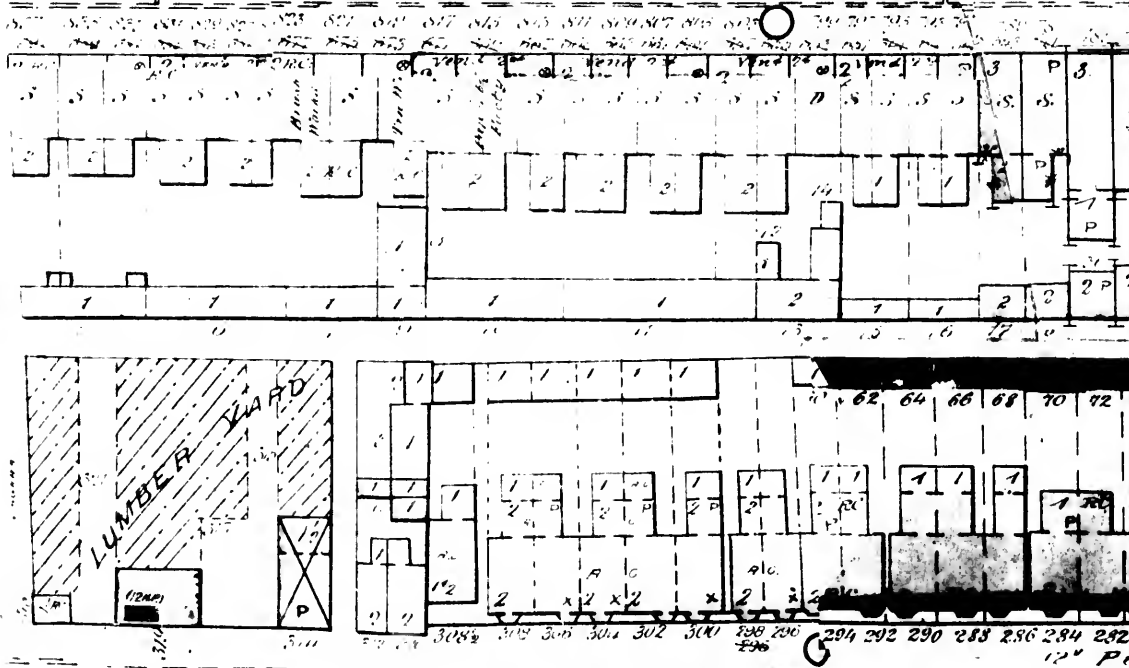
Now CROCKER AVE.

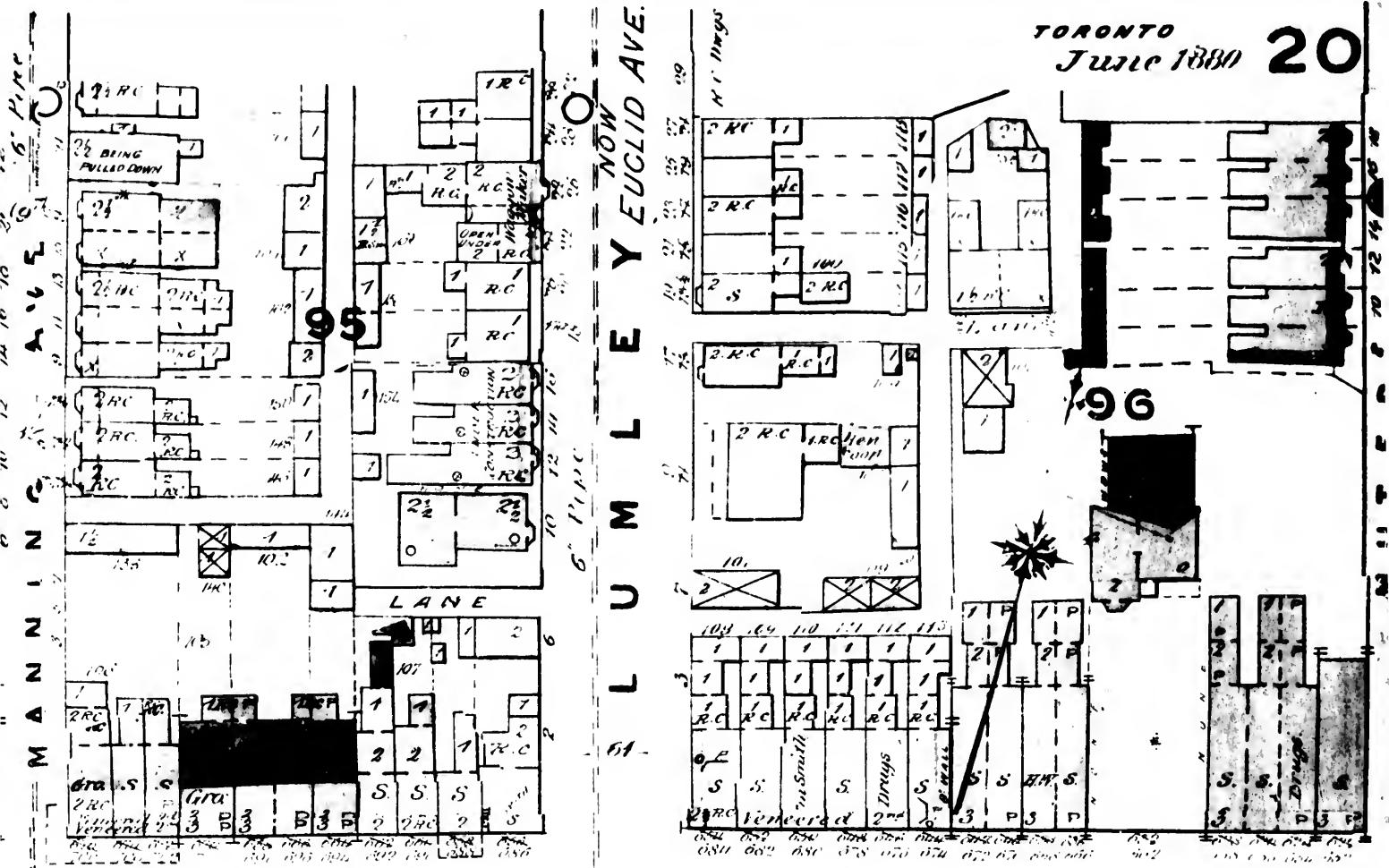
C L A R E M O N T



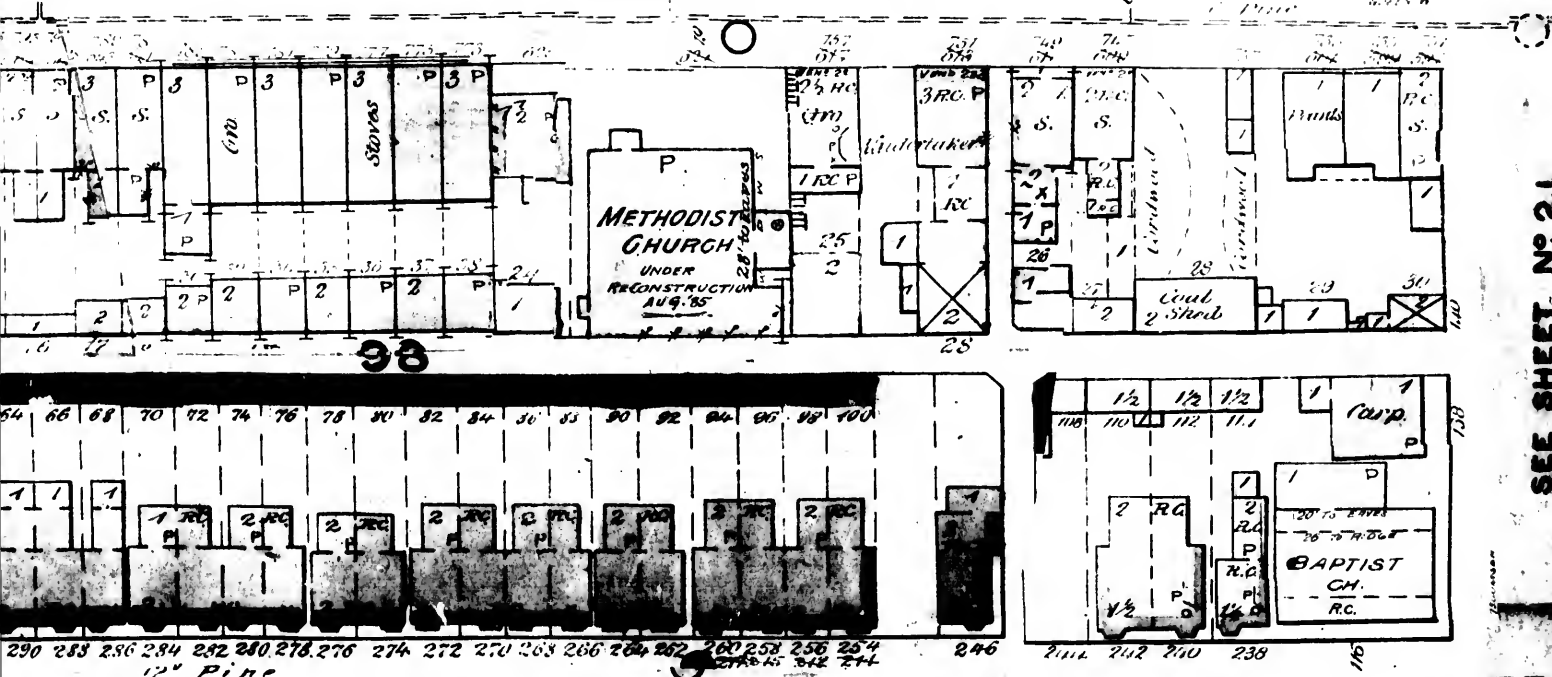
C O N T I N U E

Q U E E N





S T W E S T



R I C H M O N D

NOW FARLEY AVE.

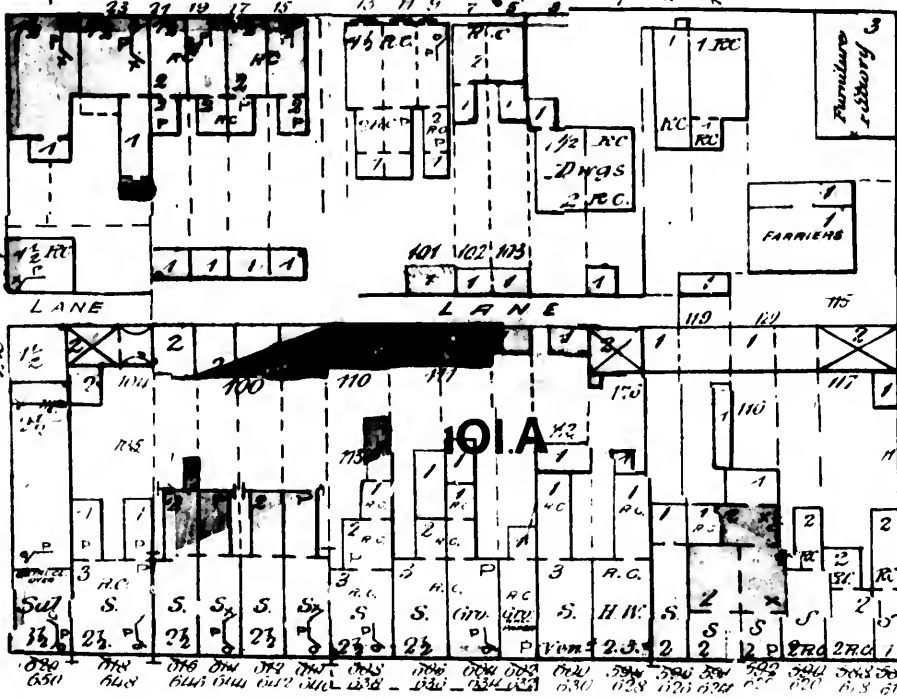
SEE SHEET NO. 21

SEE SHEET No 73

C O U L D I N G

6" Pipe  
M U T E R

M A R K H A M



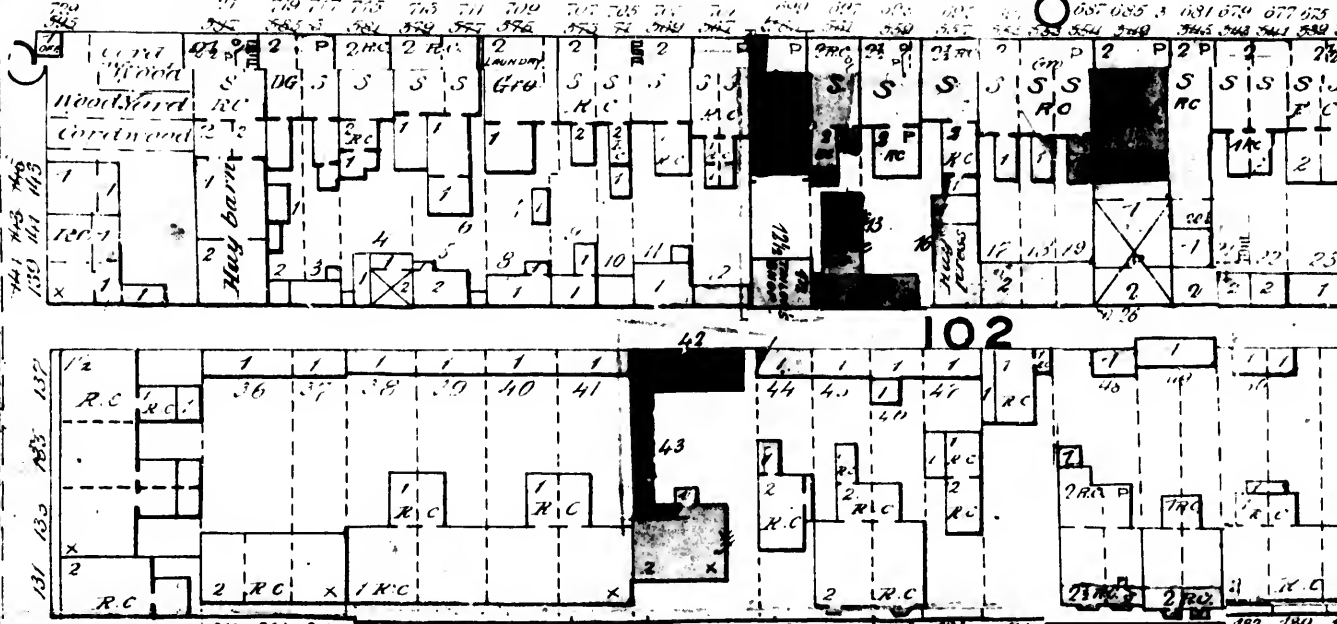
(196')

Q U E E N S T W

4" Pipe

60'

SEE SHEET No 20



218 216 214 212 210 208 206 204 200 198 196 194 192 190 188 186 184 182 180 178 176 174 172 170 168 166 164 162 160 158 156 154 152 150 148 146 144 142 140 138 136 134 132 130 128 126 124 122 120 118 116 114 112 110 108 106 104 102 100 98 96 94 92 90 88 86 84 82 80 78 76 74 72 70 68 66 64 62 60 58 56 54 52 50 48 46 44 42 40 38 36 34 32 30 28 26 24 22 20 18 16 14 12 10 8 6 4 2








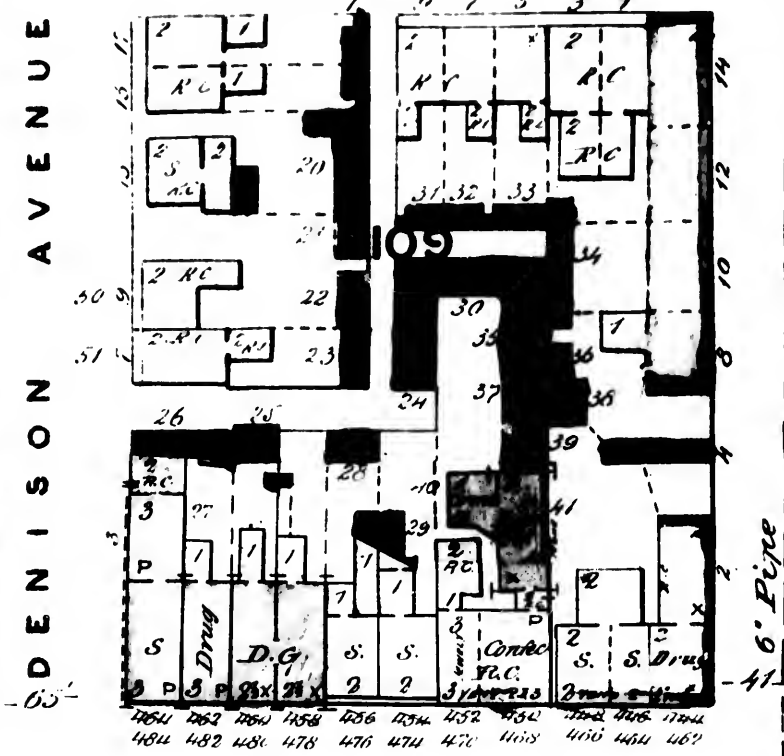


D O L S L E Y

TORONTO  
JUNE 1880

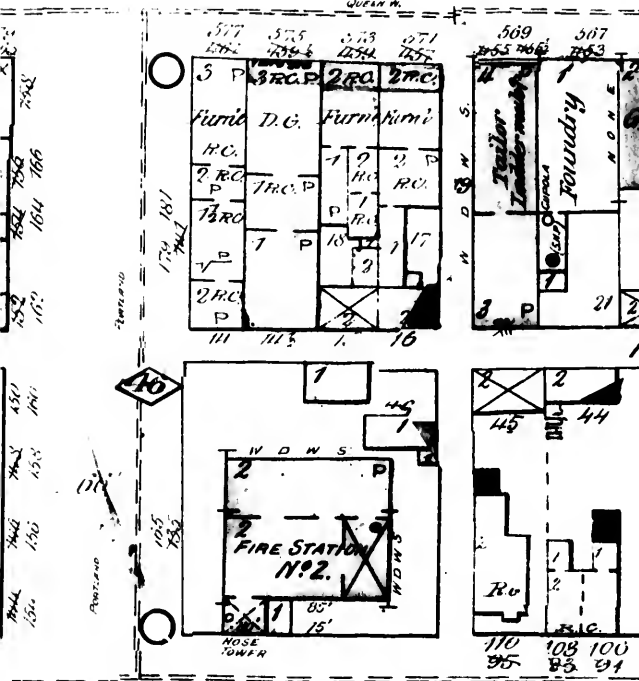


(103)



(98) WEST

Old Pipe 6" or 9"



RUSH LANE

LANE

(94) (NOW FARLEY AVE.)

6" Pipe

E S T H E R

SEE SHEET NO 23

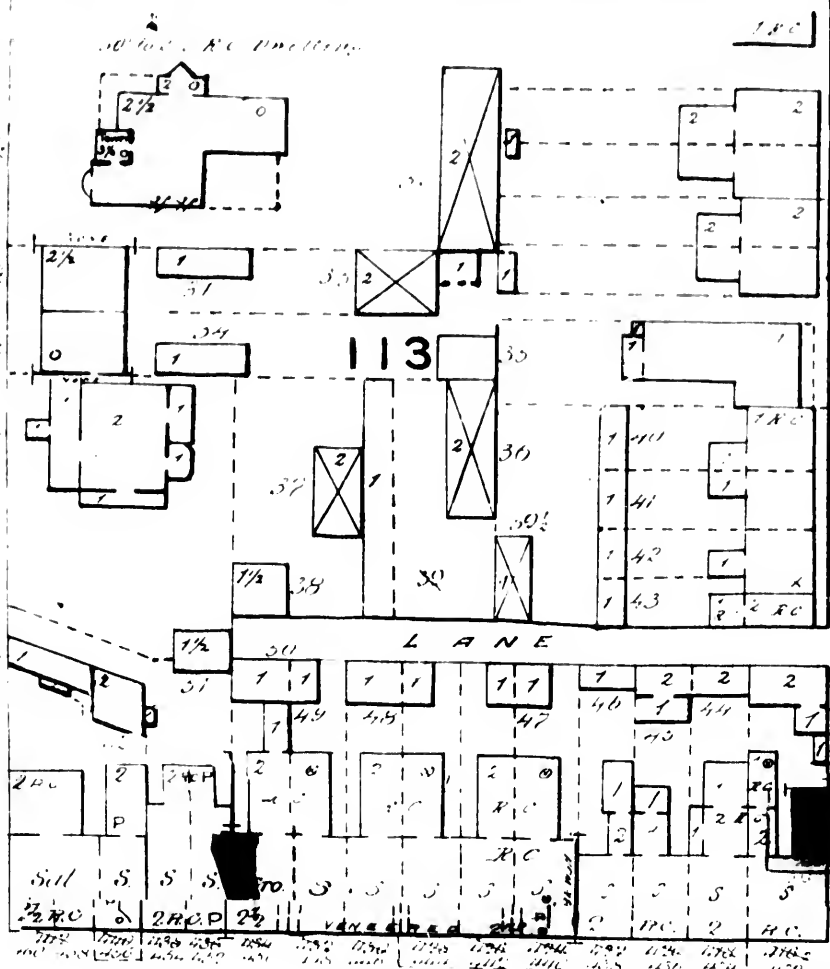
23

WOOLSLEY

6" PIPE

(102)

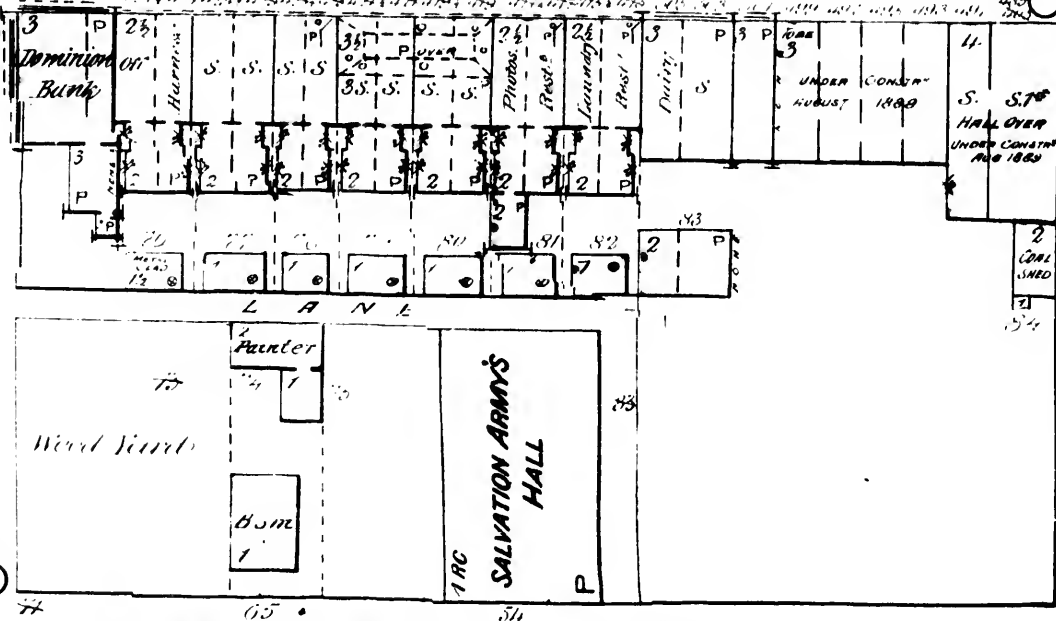
VAN AULEY



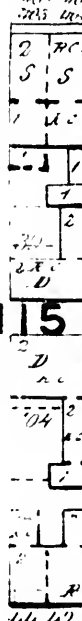
QUEEN ST

SEE SHEET No 22

ESTHER



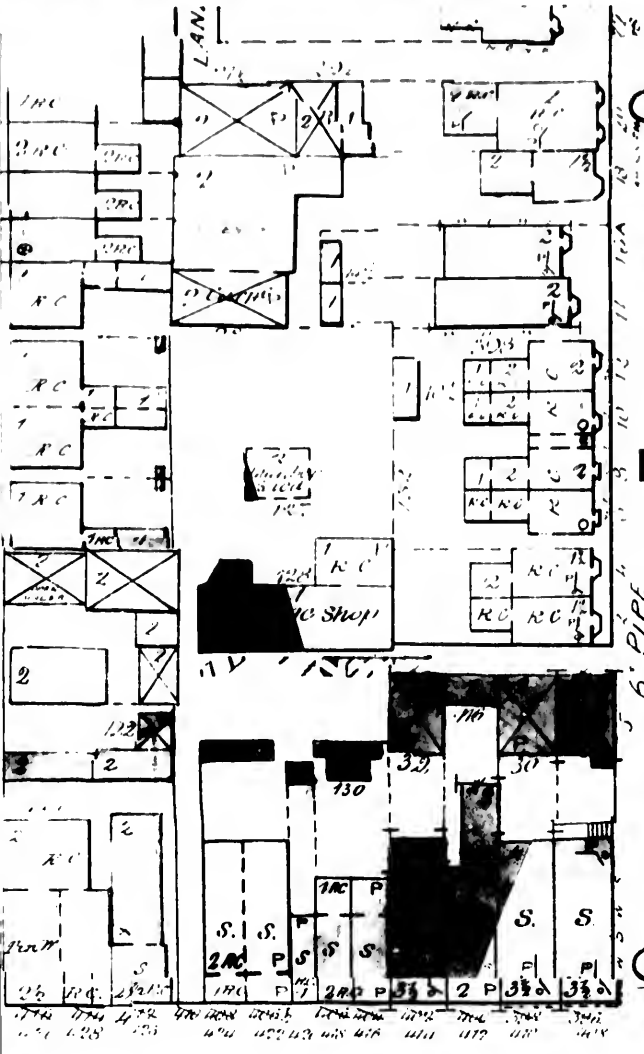
MC DOUGALL ST



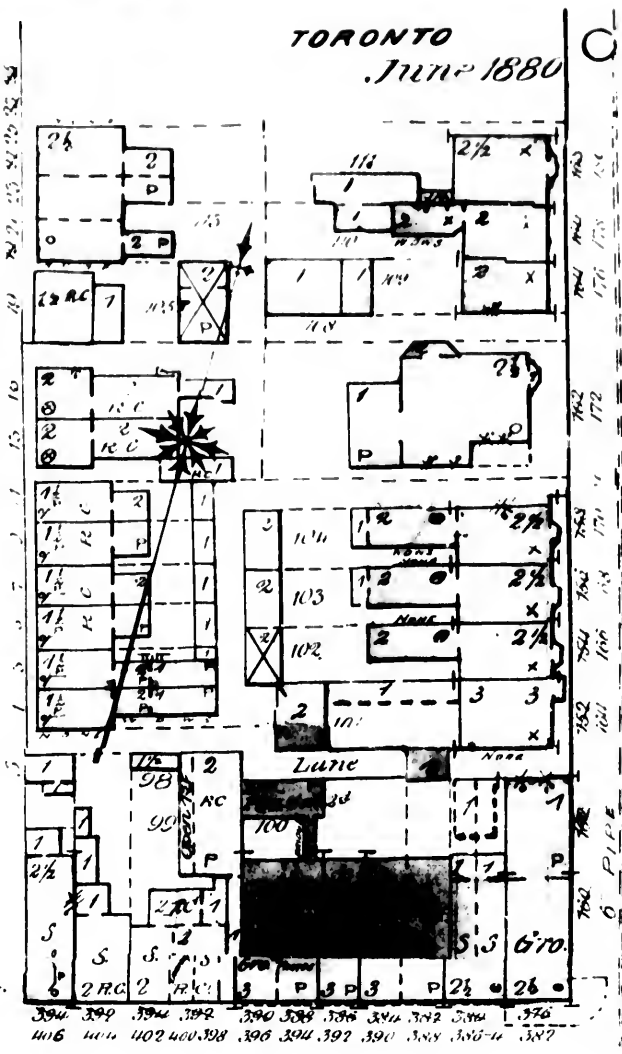
LANE

TORONTO  
June 1880

23



C A M E R O N

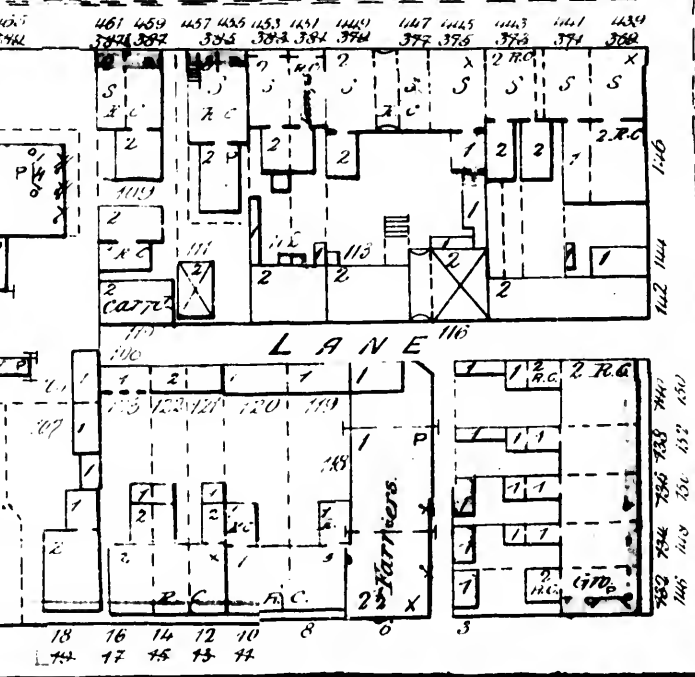
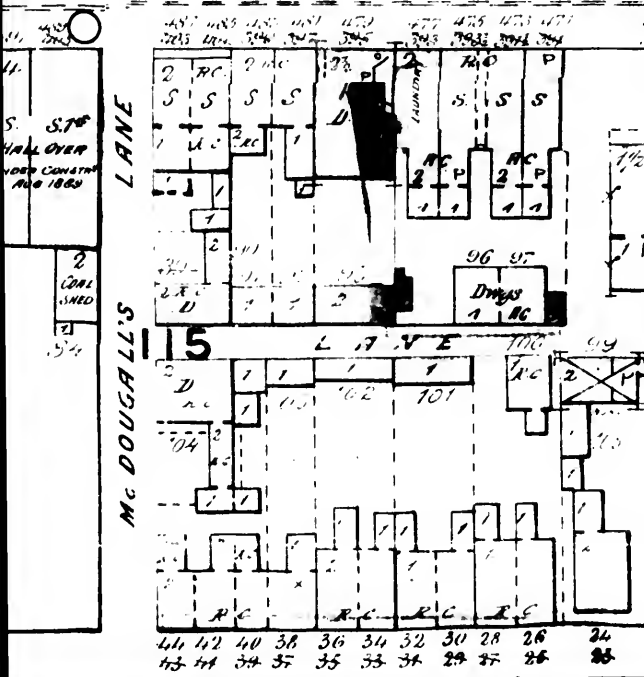


S P A D I N A

FIRE DISTRICT C

S T W E S T

Old pipe 6" or 9"



132'

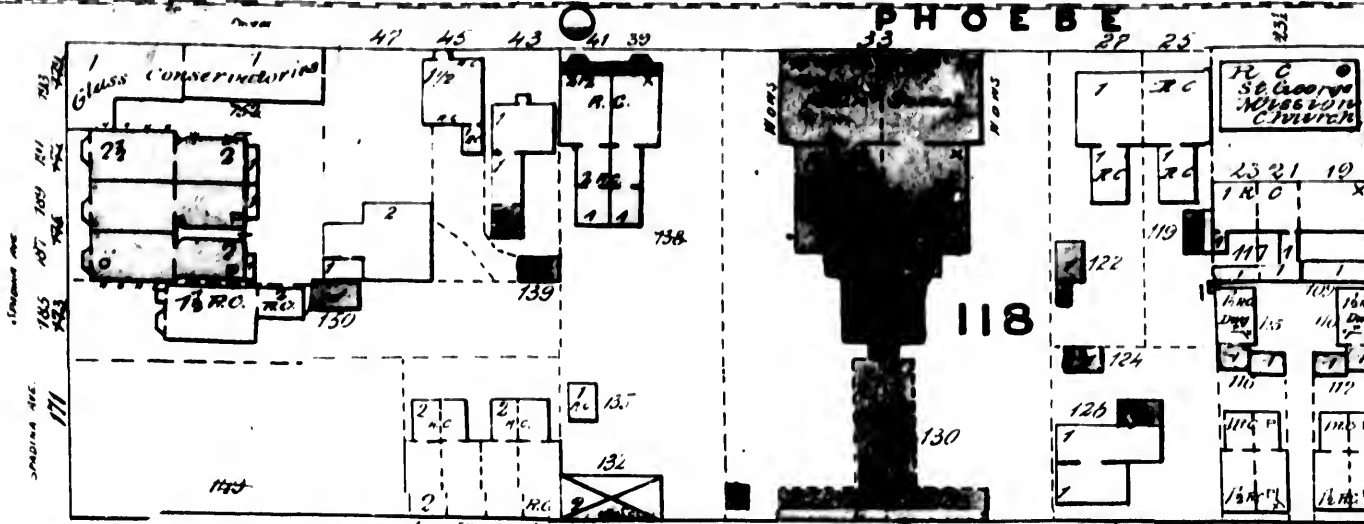
NOW SPADINA AVE.

No 24

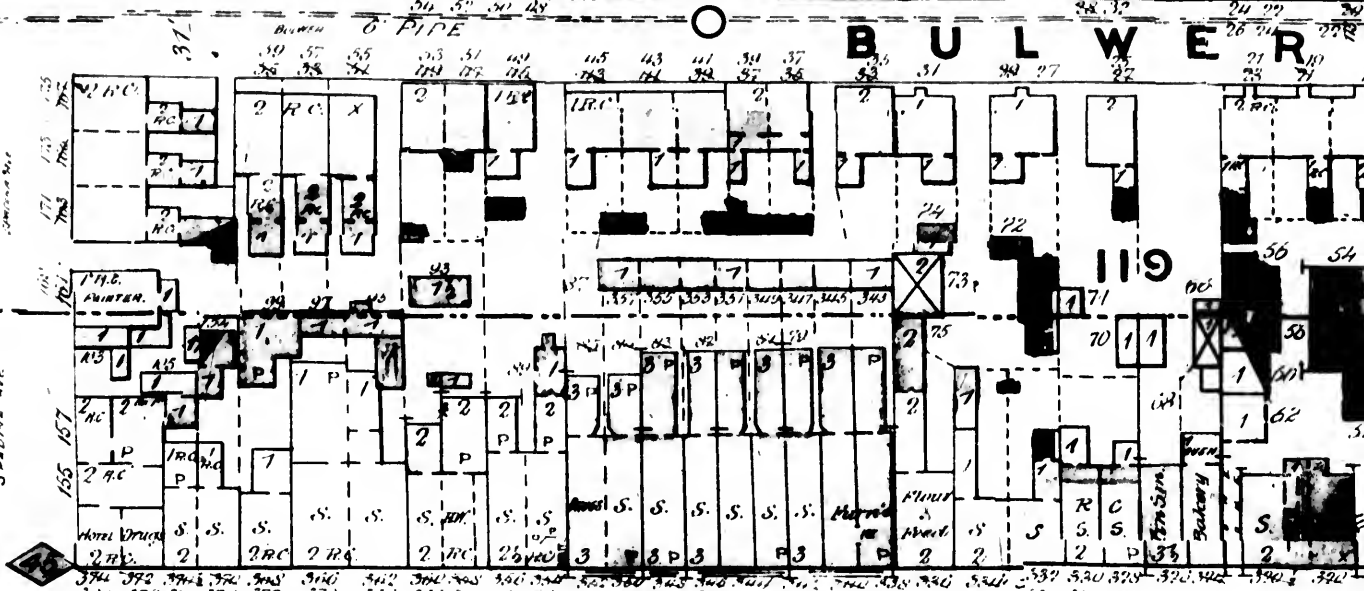
24

SPADINA AVE

132'



SPADINA AVE

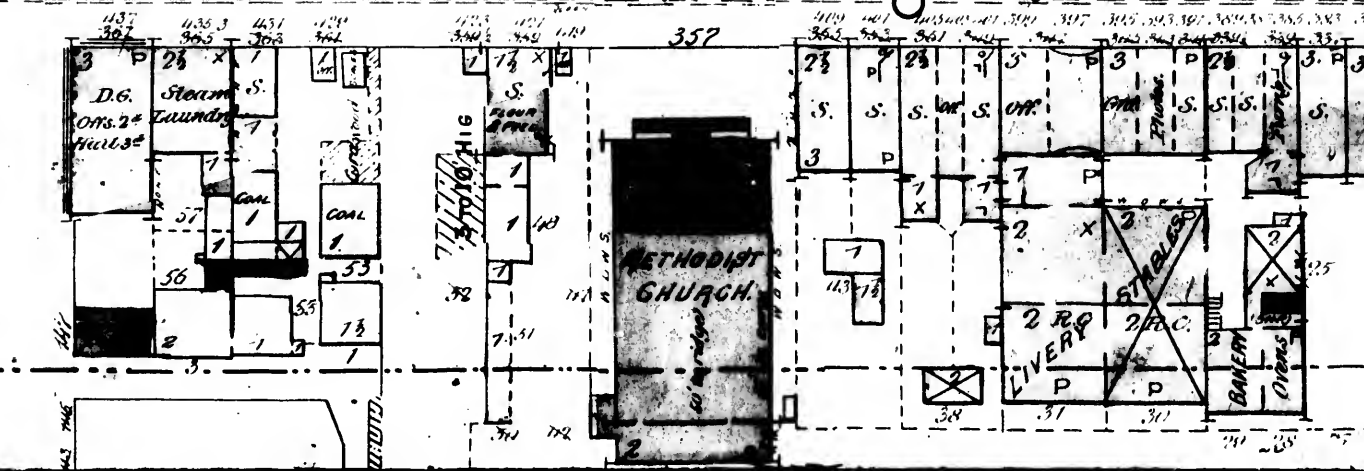


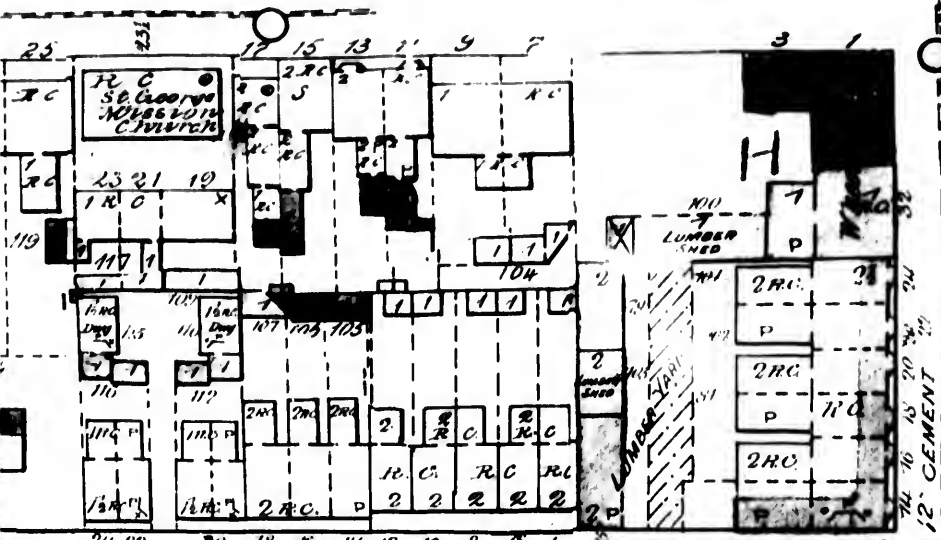
QUEEN ST W

(93')

OLD PIPE 6" OR 9"

WYRE DISTRICT C DISTRICT B

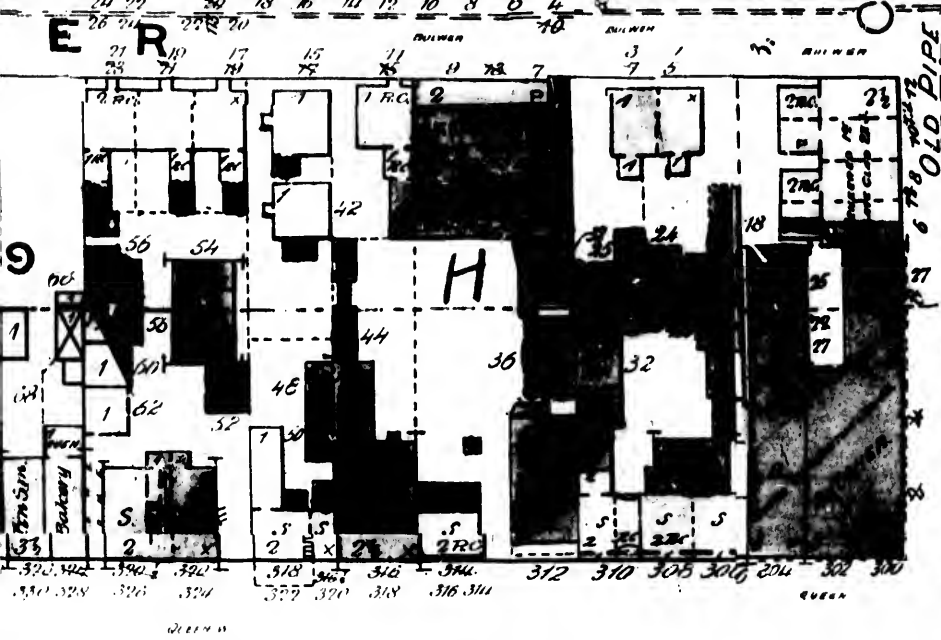




TORONTO  
June 1890

24

O  
H  
S  
O  
S


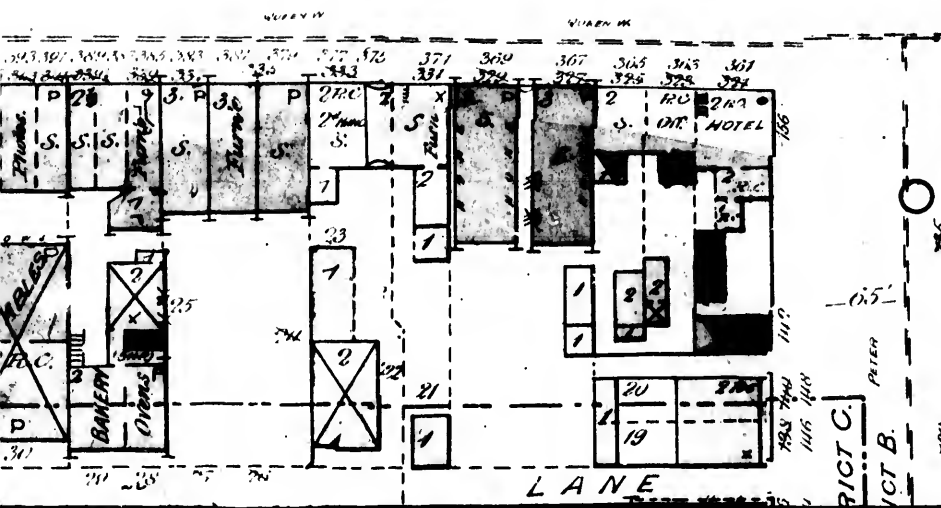


DIST. C  
DIST. B

-102'-

W E S T

(91)



93'-

ST N:25



SEE SHEET NO 18

PUBLIC SCHOOL

K I N G

(60)

(59)

88

Trinity Church  
(Episcopal)

Under Construction  
Jan. 1893

Trinity Church  
Sunday School

87

D E R B Y

BEER  
WASH NO 35  
EAST TORONTO BREWERY

89

NIGHT WATCHMAN 200 FT HOSE  
2 FURNACES FULL COAL  
15 STOV IN BREWER'S OFFICE  
PLAT STEAM LIGHT GAS & CANDLE

Malt Floors

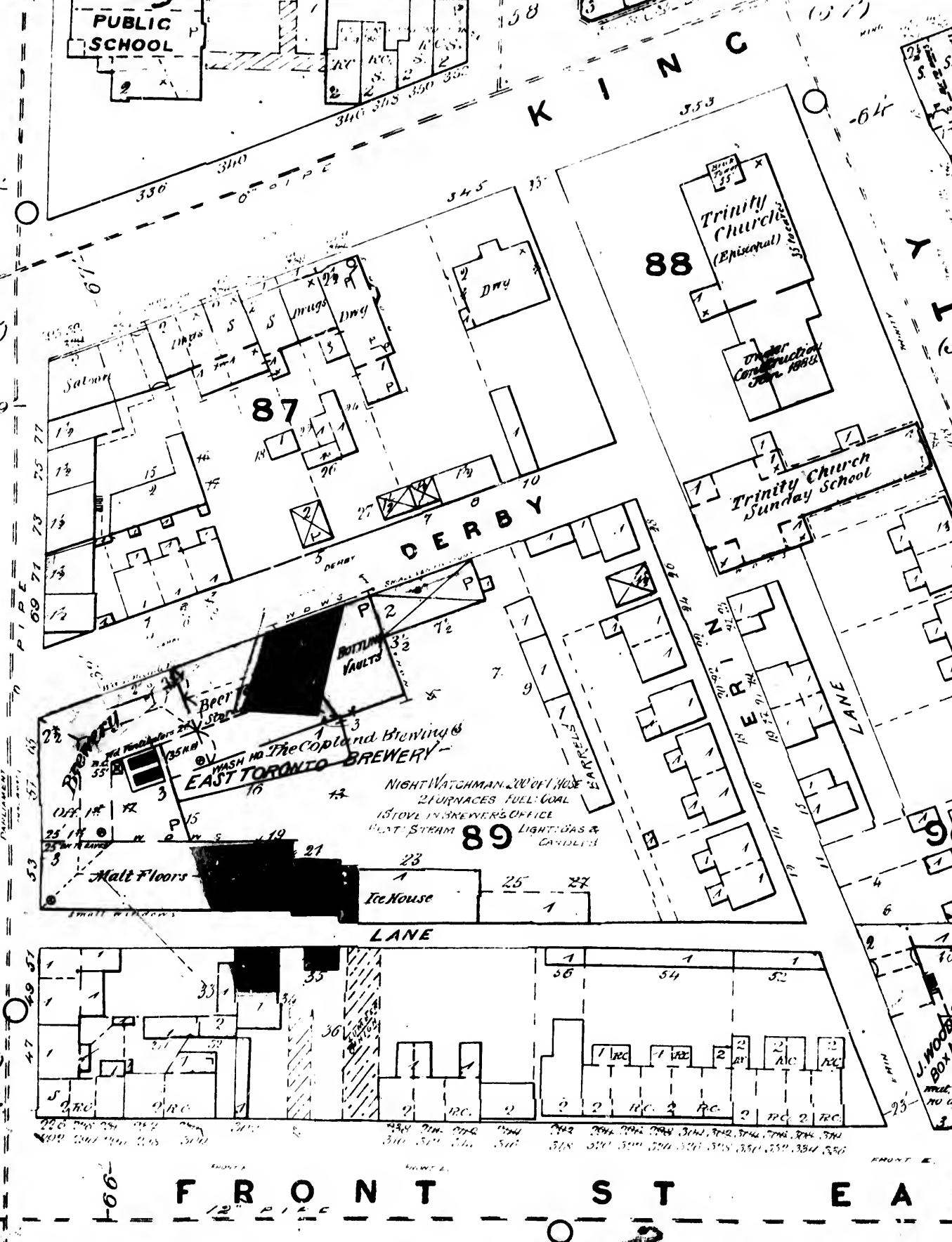
Ice House

L A N E

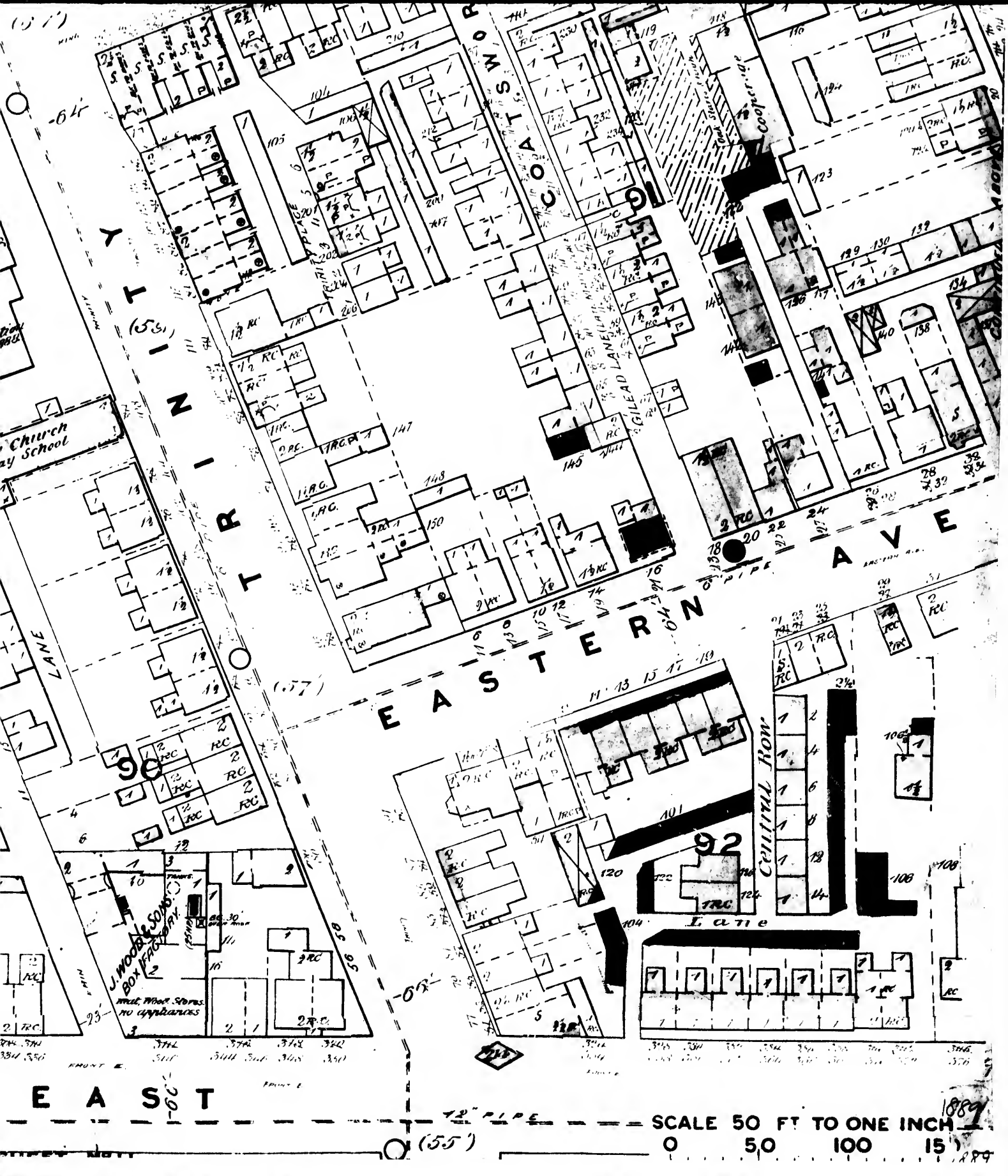
(55)

(54)

F R O N T S T E A S







SCALE 50 FT TO ONE INCH

0 50 100 150

1889

1889

(55)

EAST

(56)

(57)

12" PIPE

0 2'

0 4'

(55)

J. WOOD & SONS  
BOX FACTORY

incl. Wood Stoves  
no appliances

Church  
and School

CENTRAL ROW

Lane

Coopers Lane

COATS LANE

LANE

YONKERS

COATS

EASTERN

AVE

EAST

(56)

(57)

12" PIPE

0 2'

0 4'

(55)

J. WOOD & SONS  
BOX FACTORY

incl. Wood Stoves  
no appliances

Church  
and School

CENTRAL ROW

Lane

Coopers Lane

COATS LANE

LANE

YONKERS

COATS

EASTERN

AVE

EAST

(56)

(57)

12" PIPE

0 2'

0 4'

(55)

J. WOOD & SONS  
BOX FACTORY

incl. Wood Stoves  
no appliances

Church  
and School

CENTRAL ROW

Lane

Coopers Lane

COATS LANE

LANE

YONKERS

COATS

EASTERN

AVE

EAST

(56)

(57)

12" PIPE

0 2'

0 4'

(55)

J. WOOD & SONS  
BOX FACTORY

incl. Wood Stoves  
no appliances

Church  
and School

CENTRAL ROW

Lane

Coopers Lane

COATS LANE

LANE

YONKERS

COATS

EASTERN

AVE

EAST

(56)

(57)

12" PIPE

0 2'

0 4'

(55)

J. WOOD & SONS  
BOX FACTORY

incl. Wood Stoves  
no appliances

Church  
and School

CENTRAL ROW

Lane

Coopers Lane

COATS LANE

LANE

YONKERS

COATS

EASTERN

AVE

EAST

(56)

(57)

12" PIPE

0 2'

0 4'

(55)

J. WOOD & SONS  
BOX FACTORY

incl. Wood Stoves  
no appliances

Church  
and School

CENTRAL ROW

Lane

Coopers Lane

COATS LANE

LANE

YONKERS

COATS

EASTERN

AVE

EAST

(56)

(57)

12" PIPE

0 2'

0 4'

(55)

J. WOOD & SONS  
BOX FACTORY

incl. Wood Stoves  
no appliances

Church  
and School

CENTRAL ROW

Lane

Coopers Lane

COATS LANE

LANE

YONKERS

COATS

EASTERN

AVE

EAST

(56)

(57)

12" PIPE

0 2'

0 4'

(55)

J. WOOD & SONS  
BOX FACTORY

incl. Wood Stoves  
no appliances

Church  
and School

CENTRAL ROW

Lane

Coopers Lane

COATS LANE

LANE

YONKERS

COATS

EASTERN

AVE

EAST

(56)

(57)

12" PIPE

0 2'

0 4'

(55)

J. WOOD & SONS  
BOX FACTORY

incl. Wood Stoves  
no appliances

Church  
and School

CENTRAL ROW

Lane

Coopers Lane

COATS LANE

LANE

YONKERS

COATS

EASTERN

AVE

EAST

(56)

(57)

12" PIPE

0 2'

0 4'

(55)

J. WOOD & SONS  
BOX FACTORY

incl. Wood Stoves  
no appliances

Church  
and School

CENTRAL ROW

Lane

Coopers Lane

COATS LANE

LANE

YONKERS

COATS

EASTERN

AVE

EAST

(56)

(57)

12" PIPE

0 2'

0 4'

(55)

J. WOOD & SONS  
BOX FACTORY

incl. Wood Stoves  
no appliances

Church  
and School

CENTRAL ROW

Lane

Coopers Lane

COATS LANE

LANE

YONKERS

COATS

EASTERN

AVE

EAST

(56)

(57)

12" PIPE

0 2'

0 4'

(55)

J. WOOD & SONS  
BOX FACTORY

incl. Wood Stoves  
no appliances

Church  
and School

CENTRAL ROW

Lane

Coopers Lane

COATS LANE

LANE

YONKERS

COATS

EASTERN

AVE

EAST

(56)

(57)

12" PIPE

0 2'

0 4'

(55)

J. WOOD & SONS  
BOX FACTORY

incl. Wood Stoves  
no appliances

Church  
and School

CENTRAL ROW

Lane

Coopers Lane

COATS LANE

LANE

YONKERS

COATS

EASTERN

AVE

EAST

(56)

(57)

12" PIPE

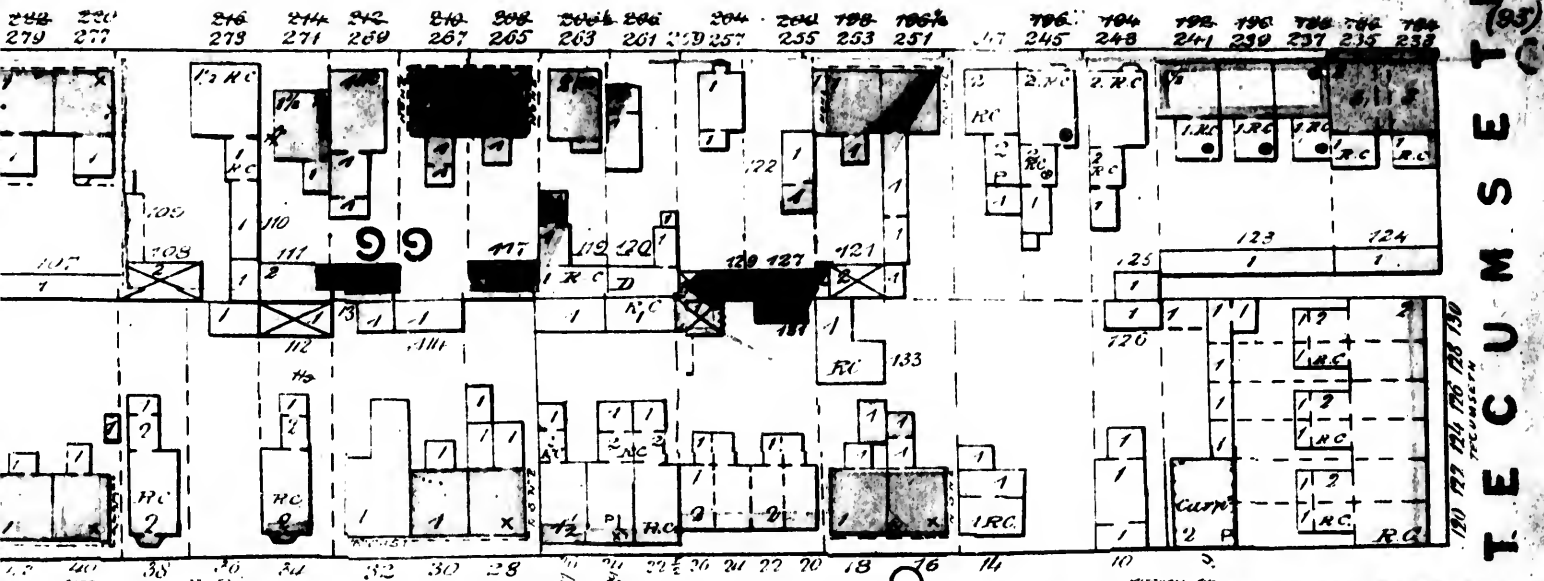
0 2'





**R I C H M O N D**

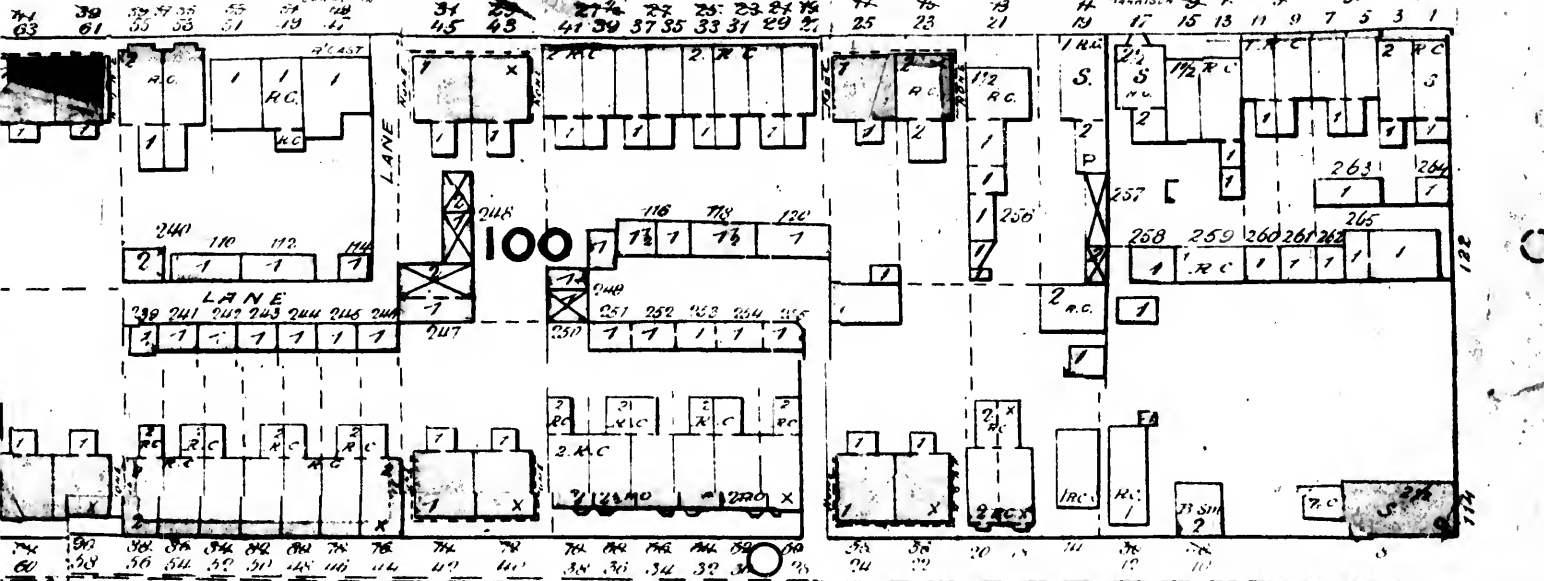
**NOW FARLEY AVE.**



**T E C U M S E T C**  
 (85)


**A R R I S O N**

**NOW MITCHELL AVE. (89)**



**A D E L A I D E**

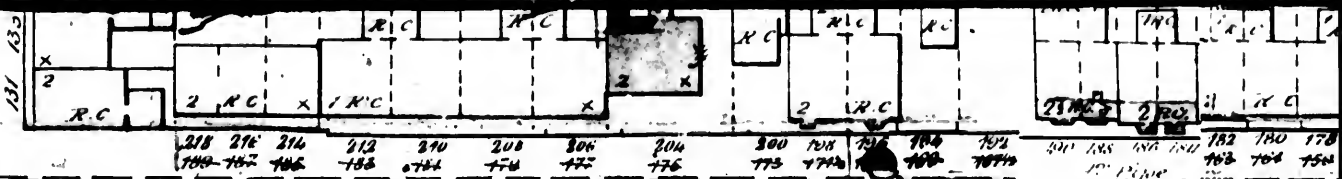
ALL THIS SHEET  
 IS IN  
 FIRE DISTRICT C



(86)

SEE

62



# LITTLE RICHM

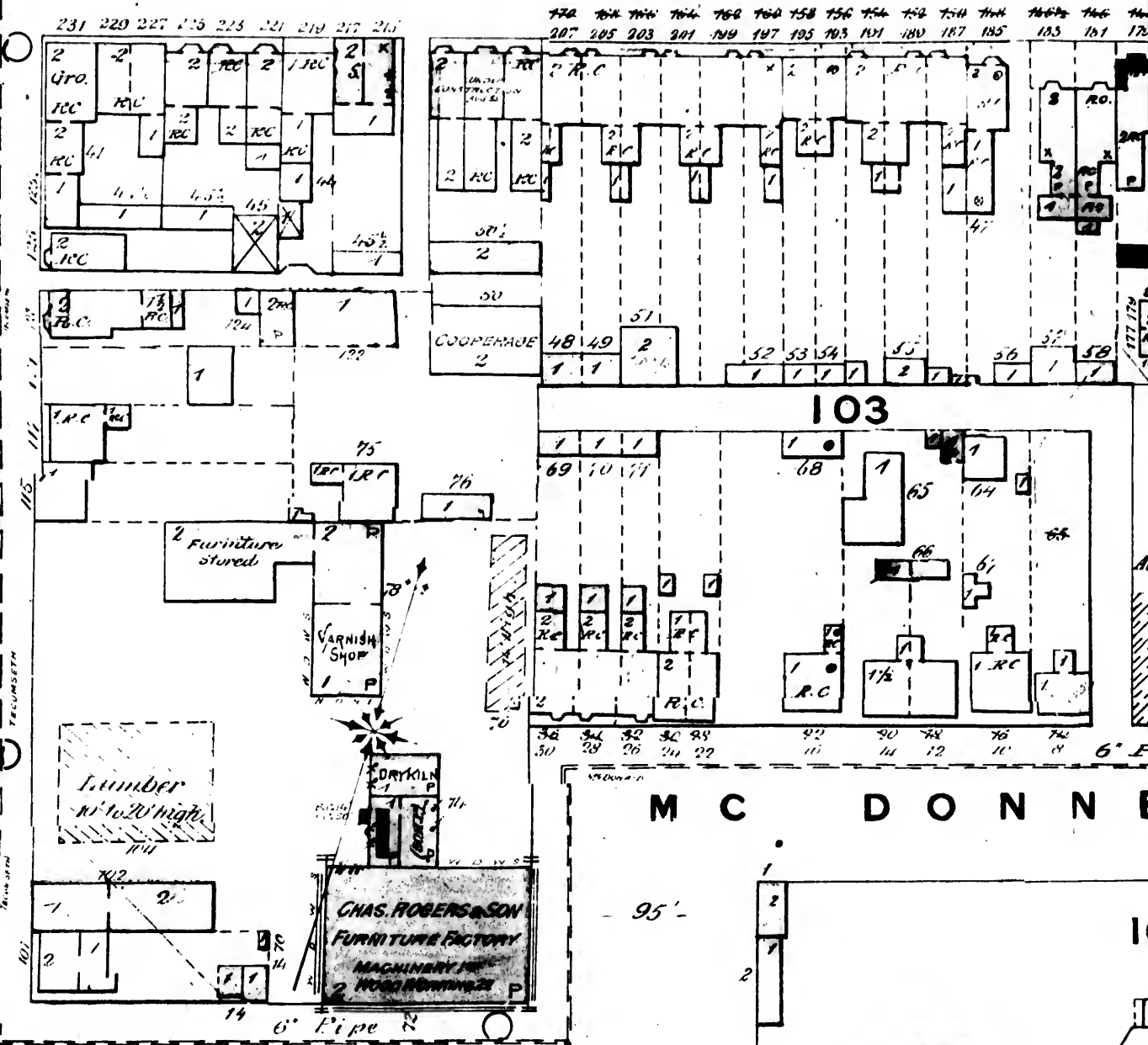
(93')

65'

T E C U M S E T H  
6' Pipe  
TELCUMSETH

(89')

66'



# LITTLE ADELAIDE

(86)

ALL THIS SHEET  
IS IN  
FIRE DISTRICT C

6' Pipe

95'

# M C DONNE

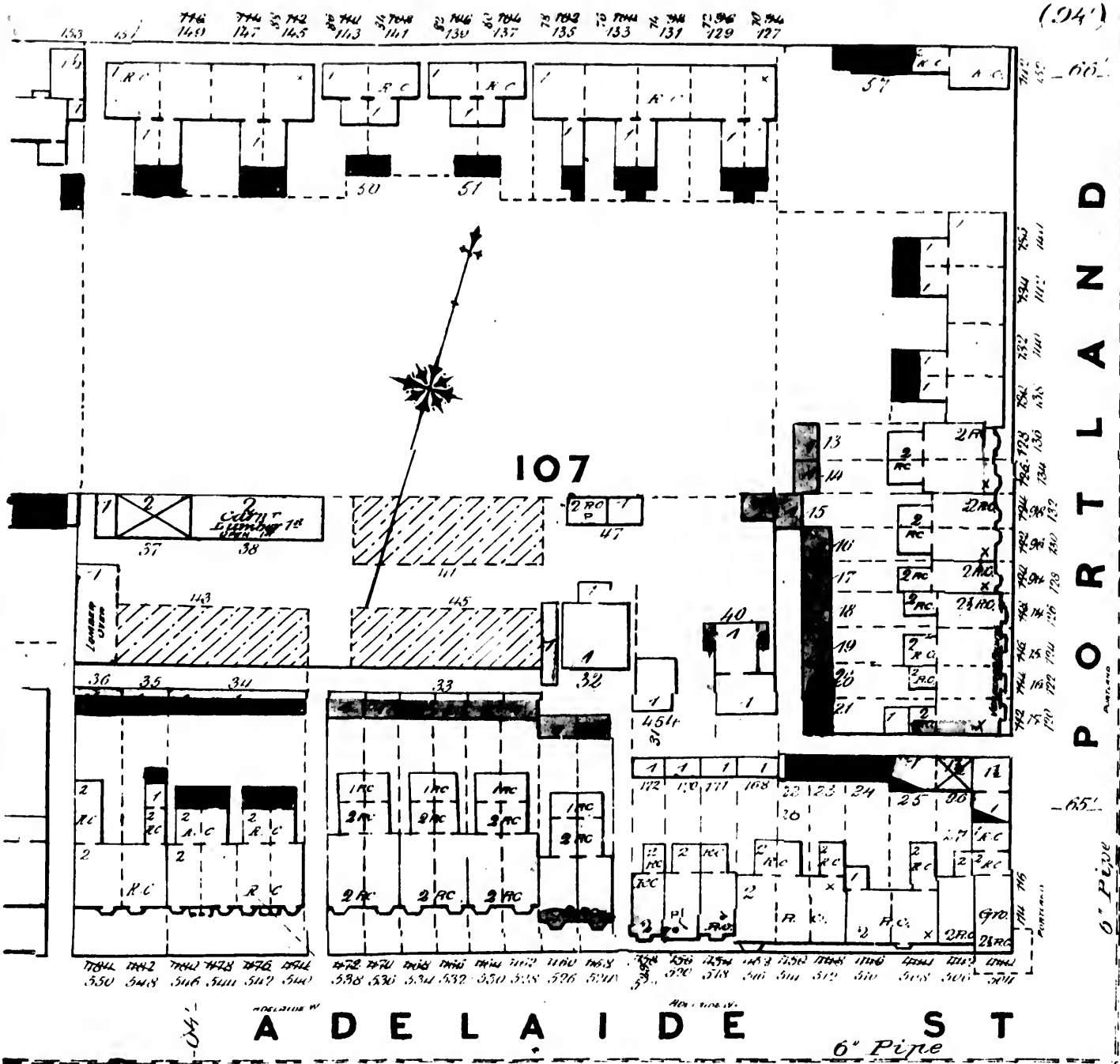




# LITTLE RICHMOND

NOW

(24)



# ADELAIDE ST

6" Pipe

ALL THIS SHEET  
IS IN  
FIRE DISTRICT C

(84)

PORTLAND

0" Pipe



FIRE STATION  
192.

MOSE  
TOWN

Ru

R.C

R.C

170

170

170

E

D

(NOW FARLEY AVE.)

6" Pipe

66'

(94)

P O R T L A N D

E S T H E R N O W M A U D

112


S T A N D R E W S  
M A R K E T

6" Pipe

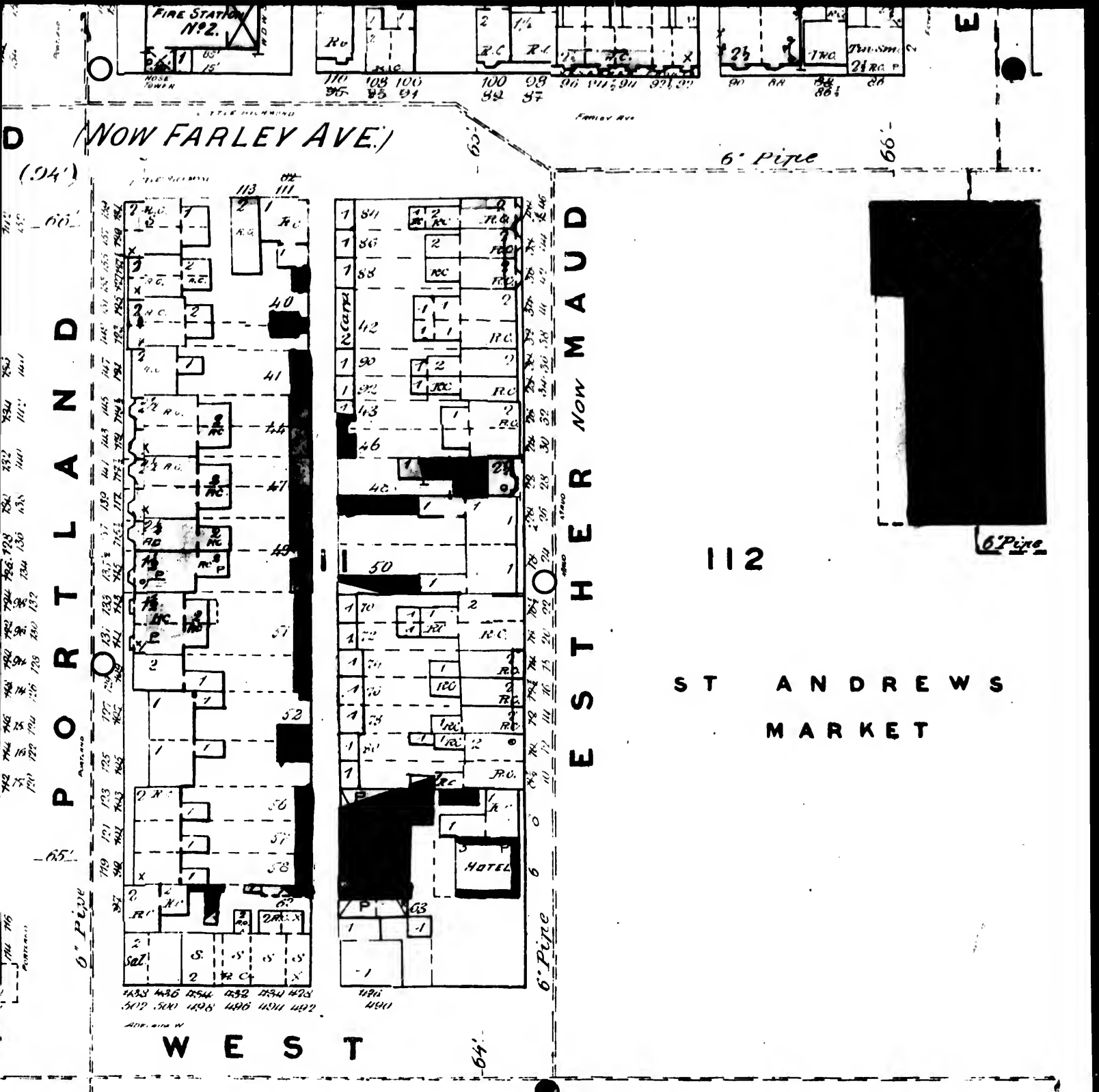
W E S T

(84)

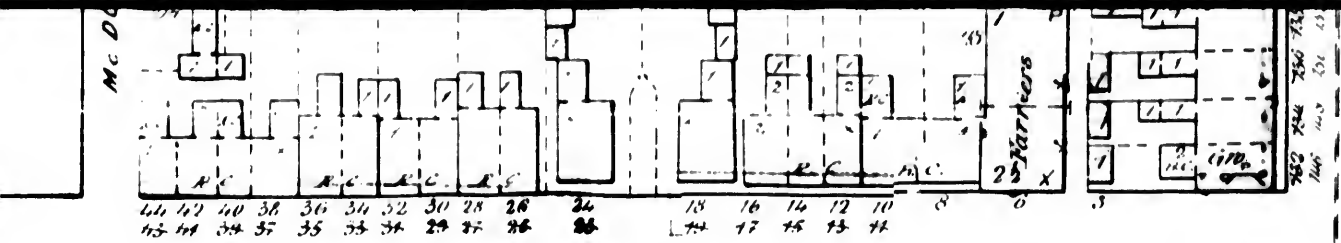
SCALE 50 FT TO ONE INCH



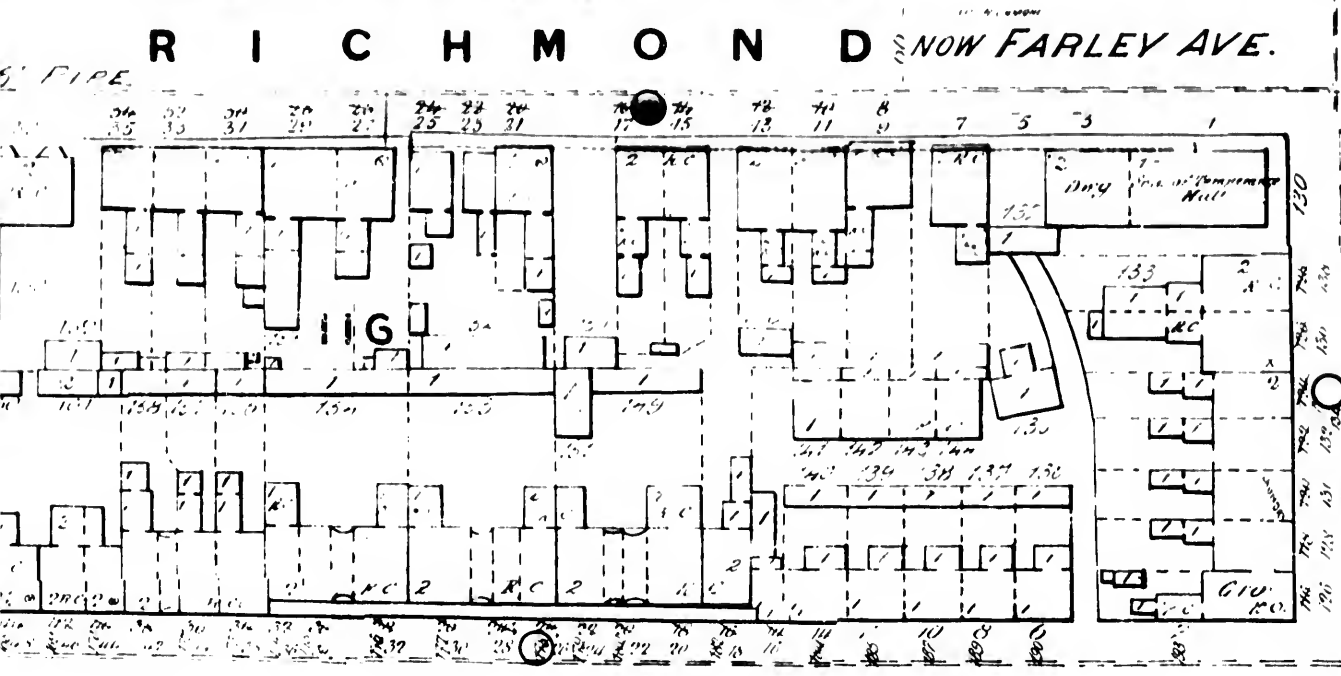
1889



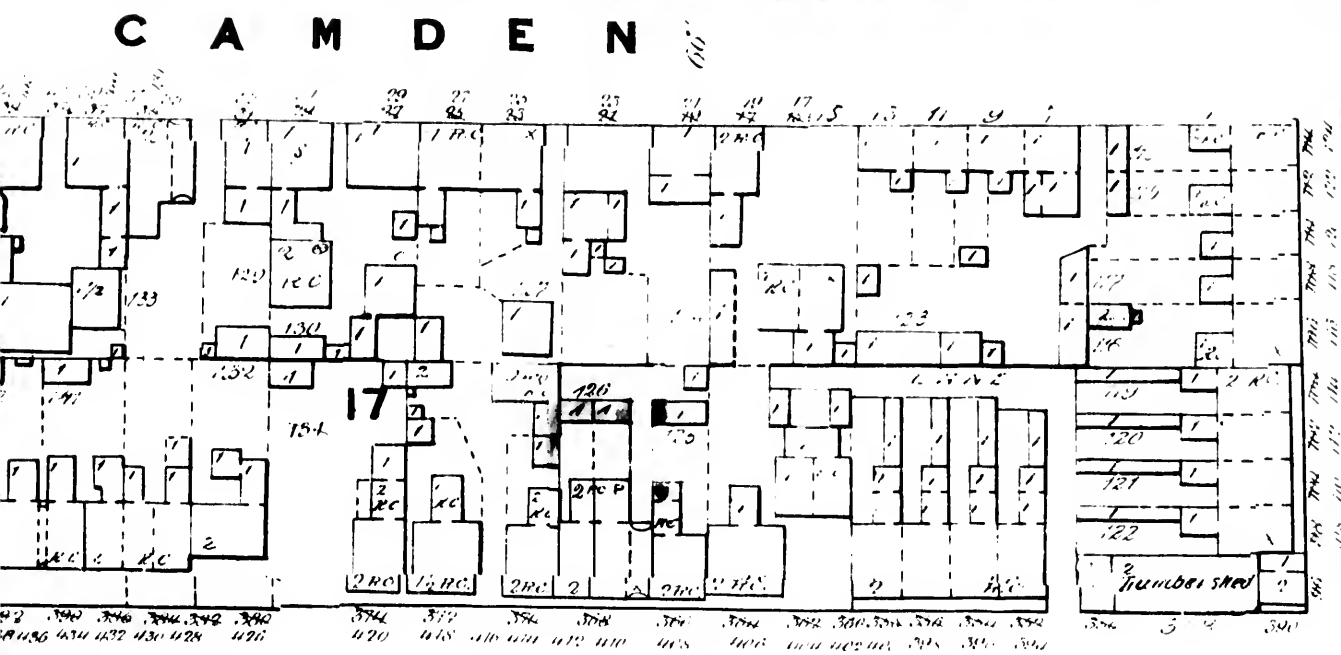




NOW SPAD  
(91')




BROCK  
(88')



132'  
(85')

SEE SHEET N°54



1889

NOW SPADINA AVE.

B R O C K

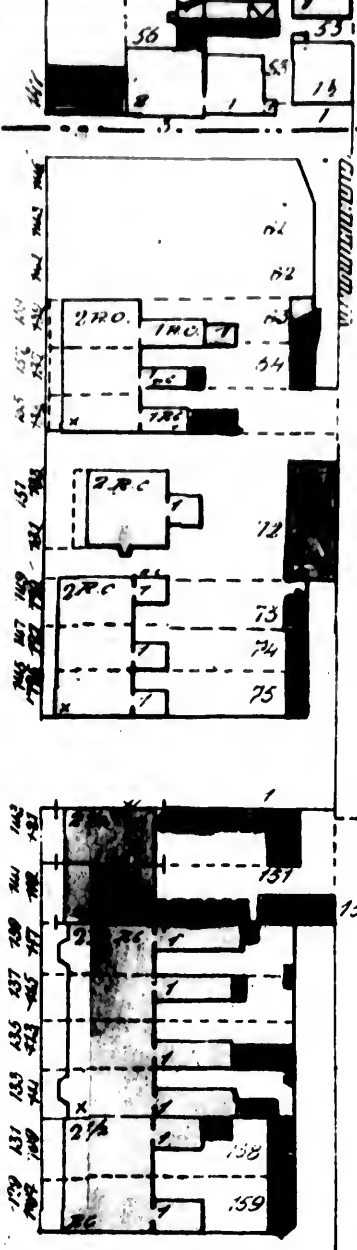
(91')

(86')

132'

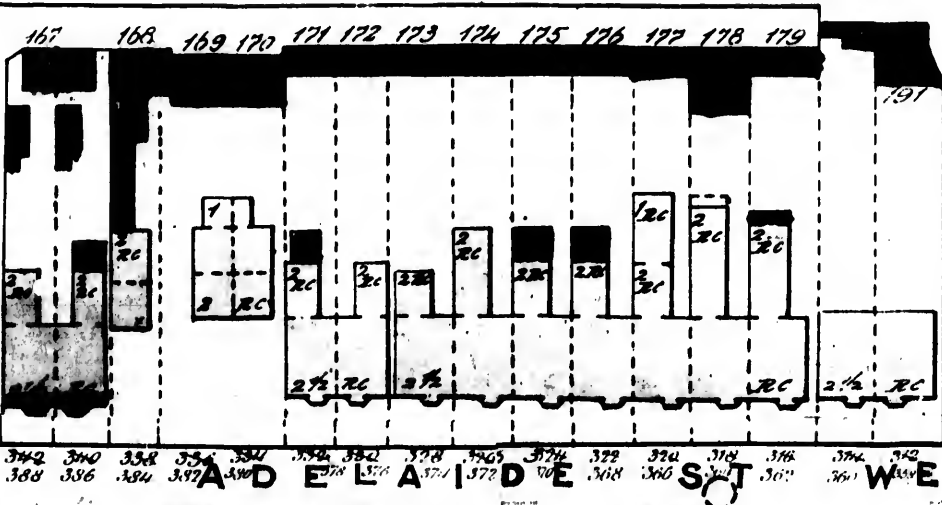
SCALE 50 FT TO ONE INCH

50 100 150 200



METHODIST CHURCH

2 HORSE LIVERY, STABLES, BARN, CHICKENS

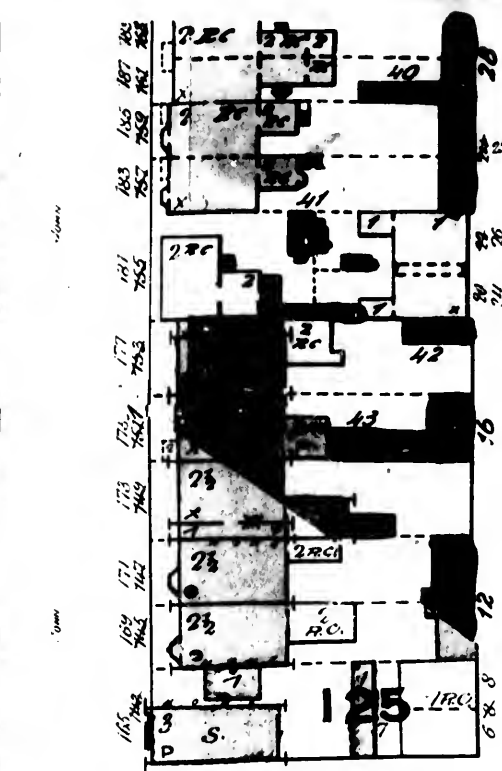
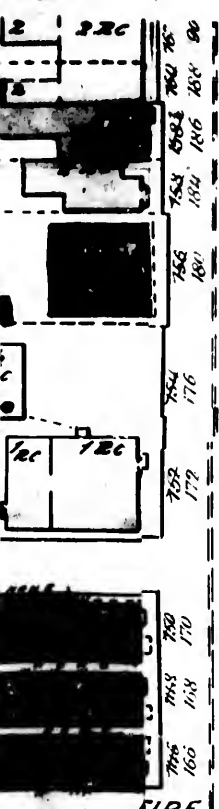


167 168 169 170 171 172 173 174 175 176 177 178 179  
342 340 338 336 334 332 330 328 326 324 322 320 318 316 314 312 310 308 306 304 302 300 298 296 294 292 290 288 286 284 282 280 278 276 274 272 270 268 266 264 262 260 258 256 254 252 250 248 246 244 242 240 238 236 234 232 230 228 226 224 222 220 218 216 214 212 210 208 206 204 202 200 198 196 194 192 190 188 186 184 182 180 178 176 174 172 170 168 166 164 162 160 158 156 154 152 150 148 146 144 142 140 138 136 134 132 130 128 126 124 122 120 118 116 114 112 110 108 106 104 102 100 98 96 94 92 90 88 86 84 82 80 78 76 74 72 70 68 66 64 62 60 58 56 54 52 50 48 46 44 42 40 38 36 34 32 30 28 26 24 22 20 18 16 14 12 10 8 6 4 2 1






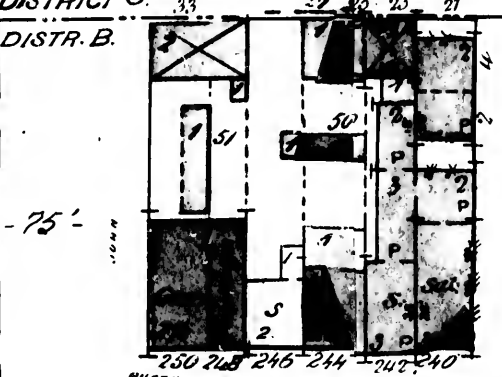
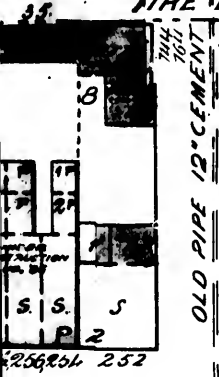





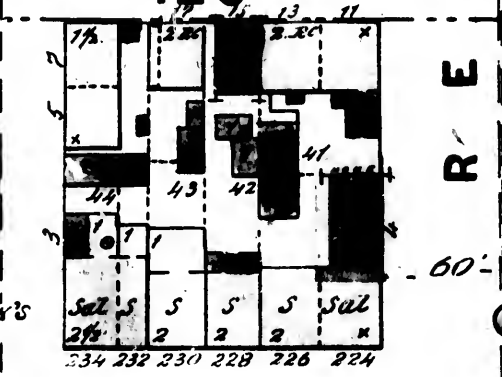
ST PATRICK SQ  
92' -  
6" PIPE



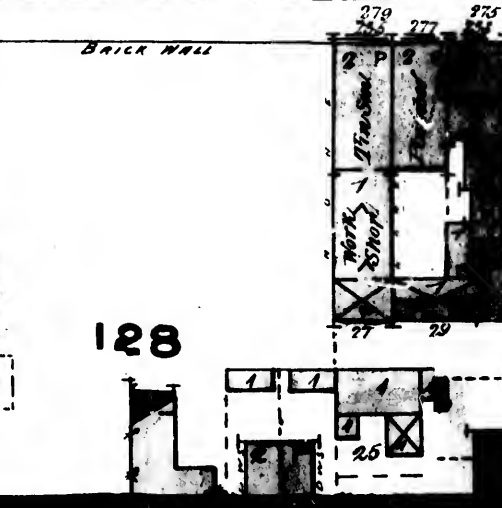
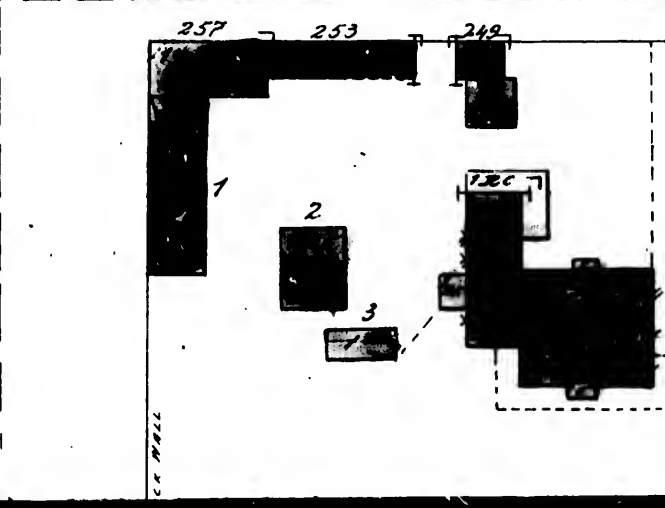

RENFREW  
6" PIPE



ST PATRICK'S MARKET  
238



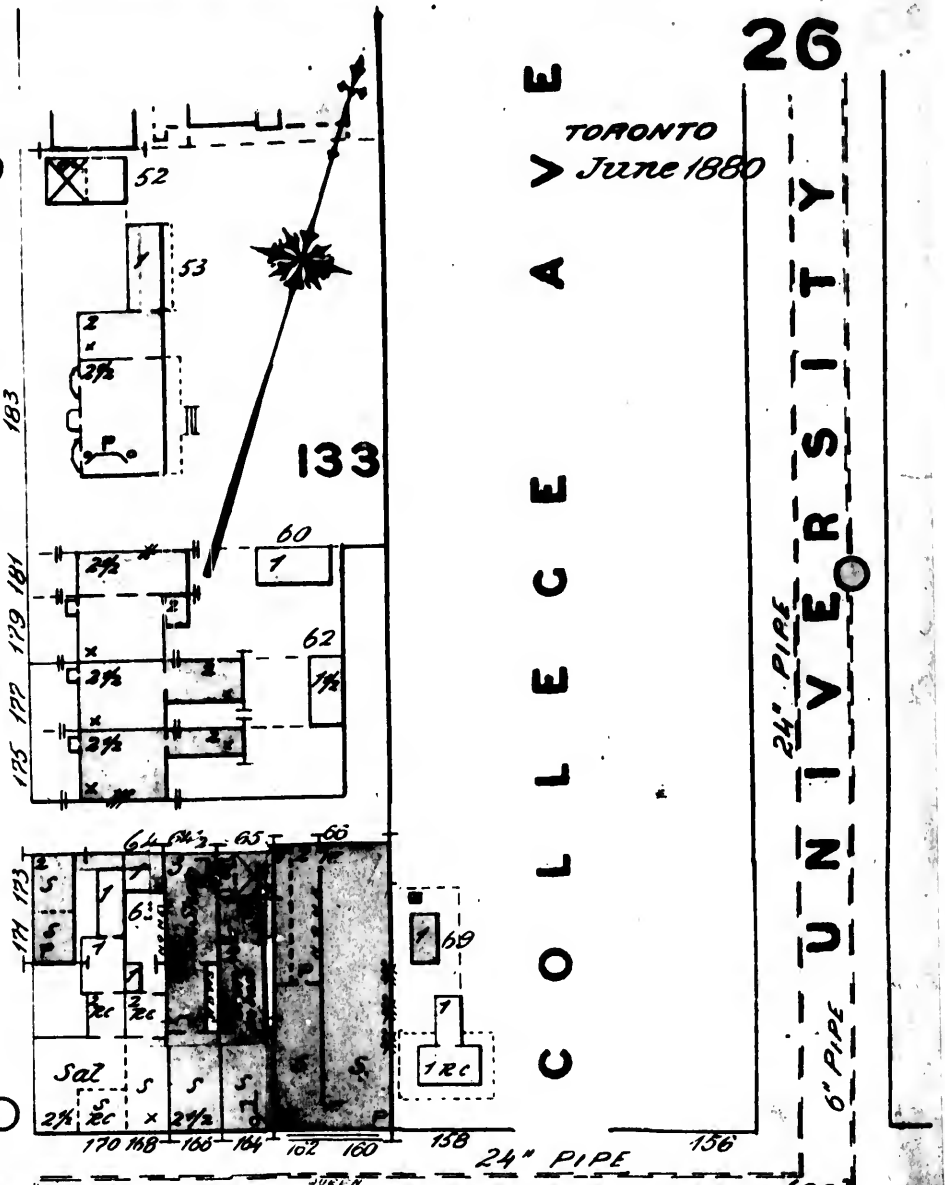
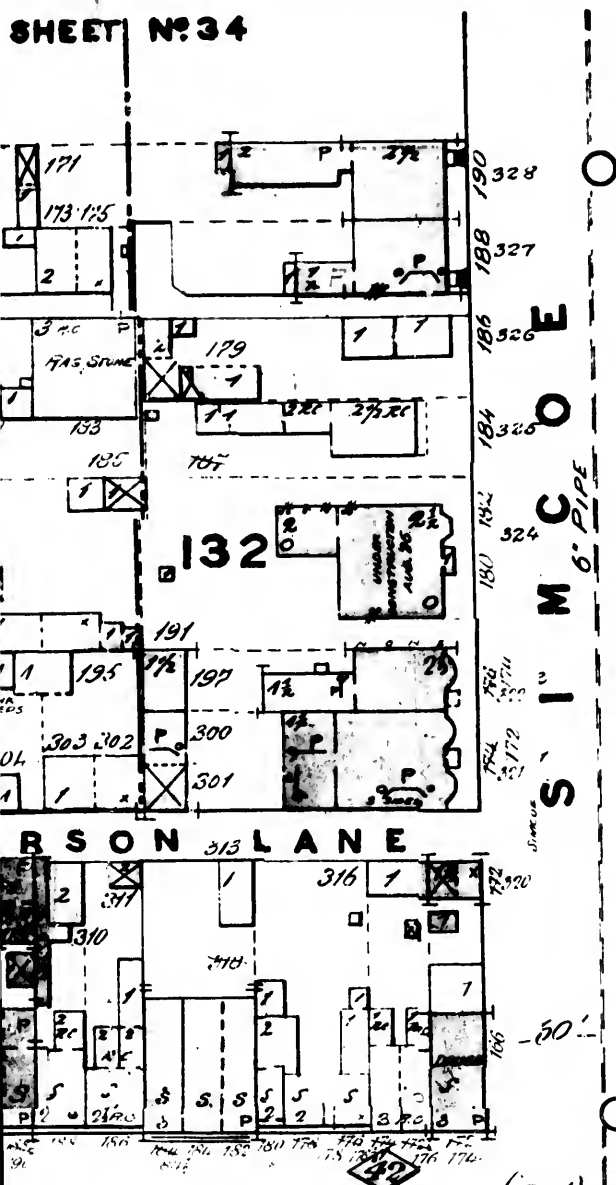
ST WEST  
75' -  
60' -  
66' -  
(87') (90')



BRICK WALL  
128  
N C A N  
ST N°26

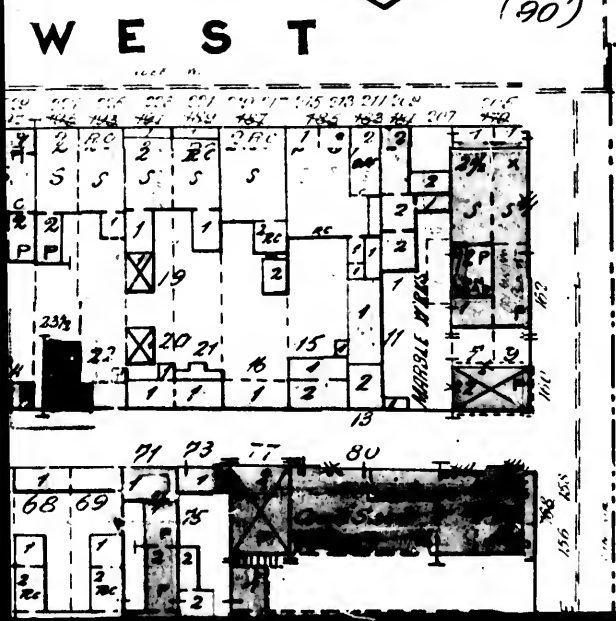


TORONTO  
June 1880



E  
A  
C  
O  
L  
L  
E  
G  
E  
A  
V  
E  
N  
U  
E


UNIVERSITY



27

UNIVERSITY

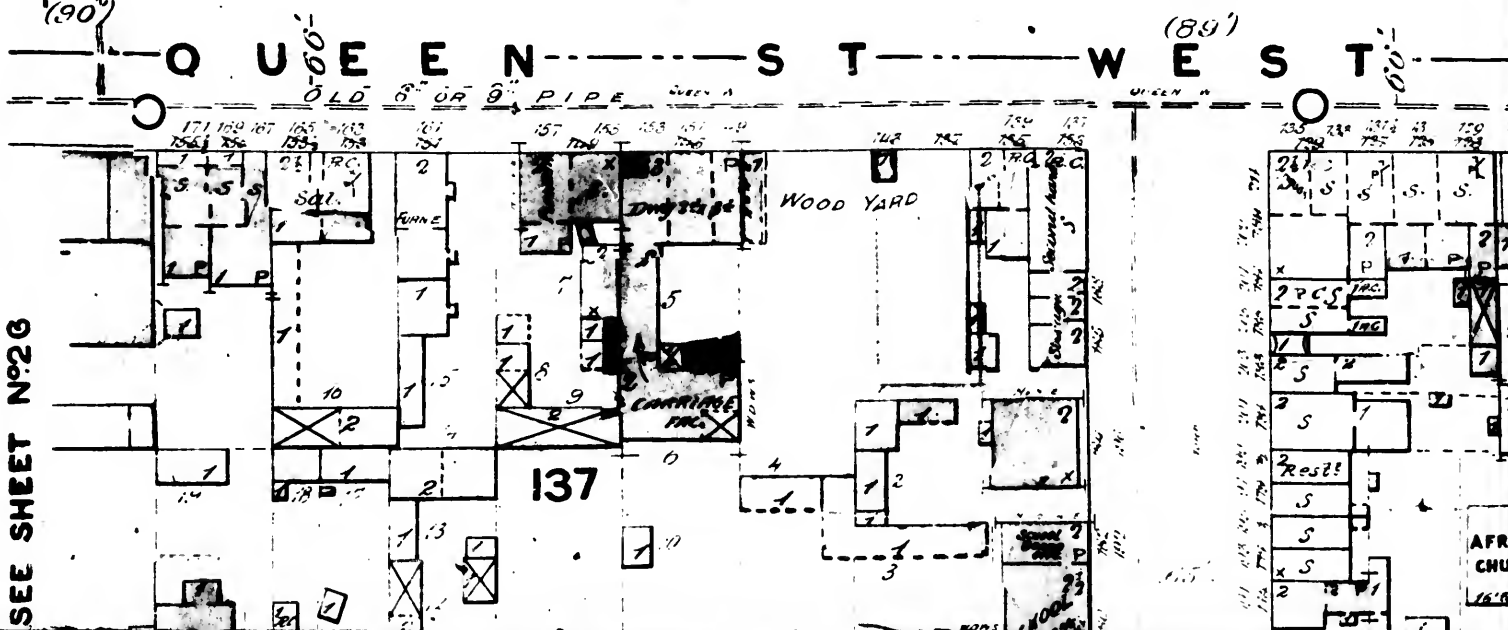
BRICK WALL



DEGOUDE HALL

QUEENSTWEST

OLD 8" OR 9" PIPE

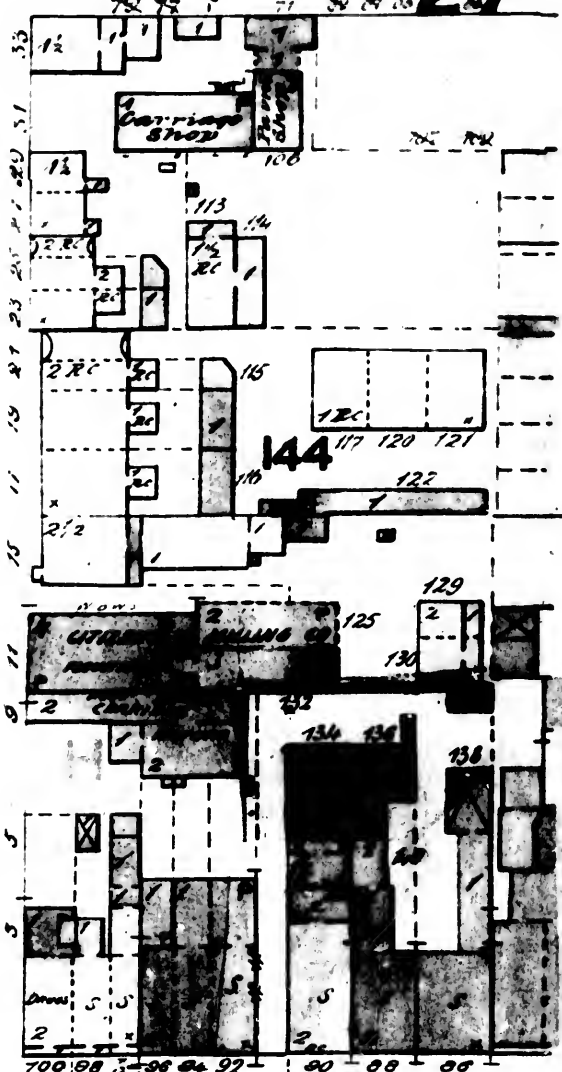
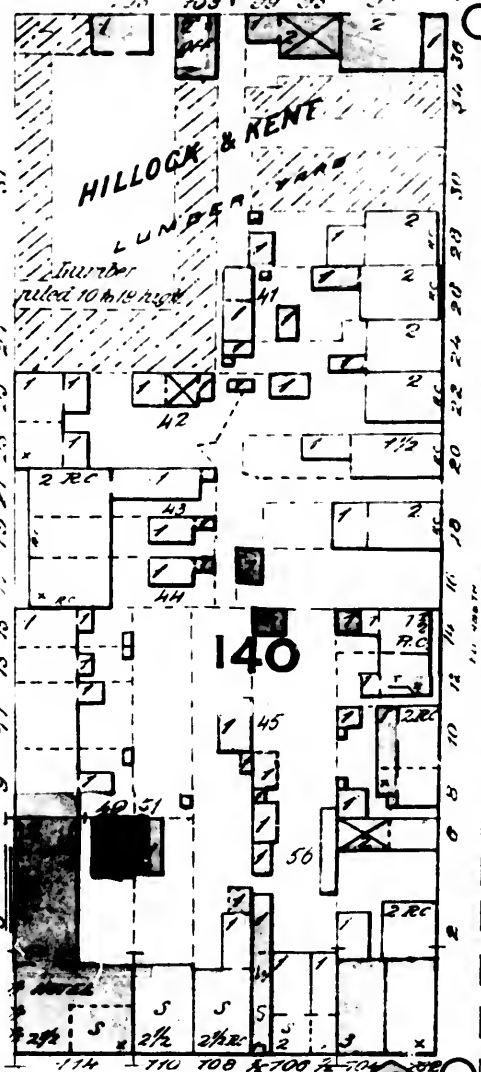


SEE SHEET NO2G

AFR CHU

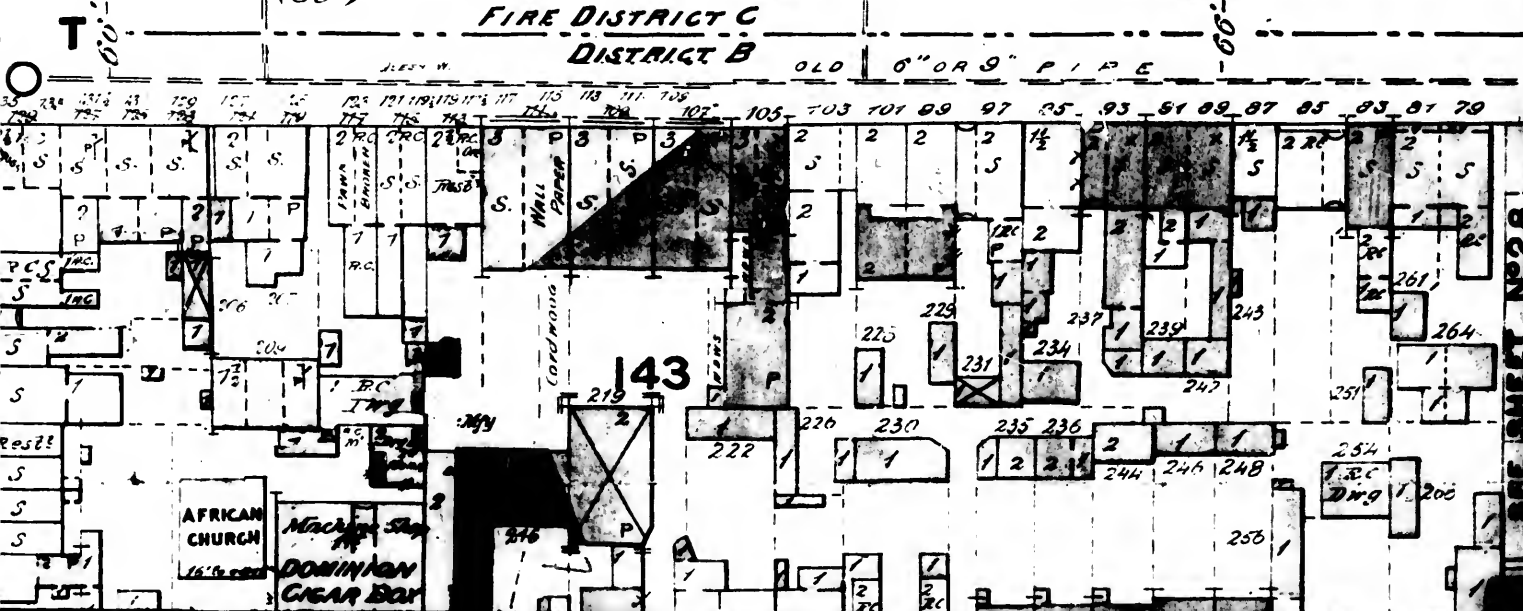
C H E S N U T

E L I Z A B E T H



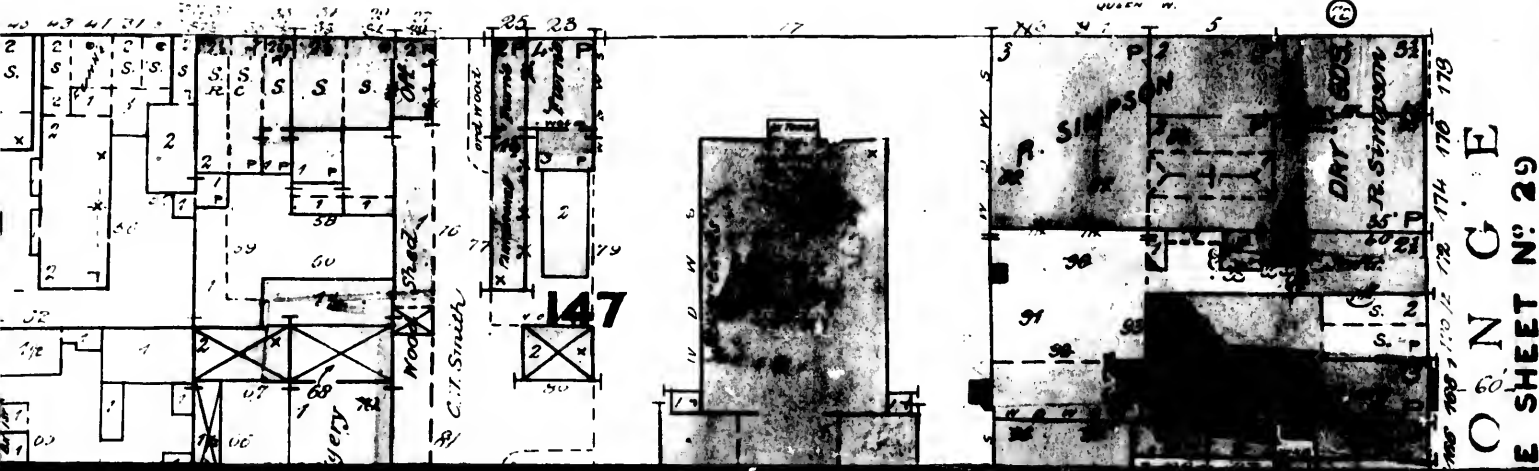
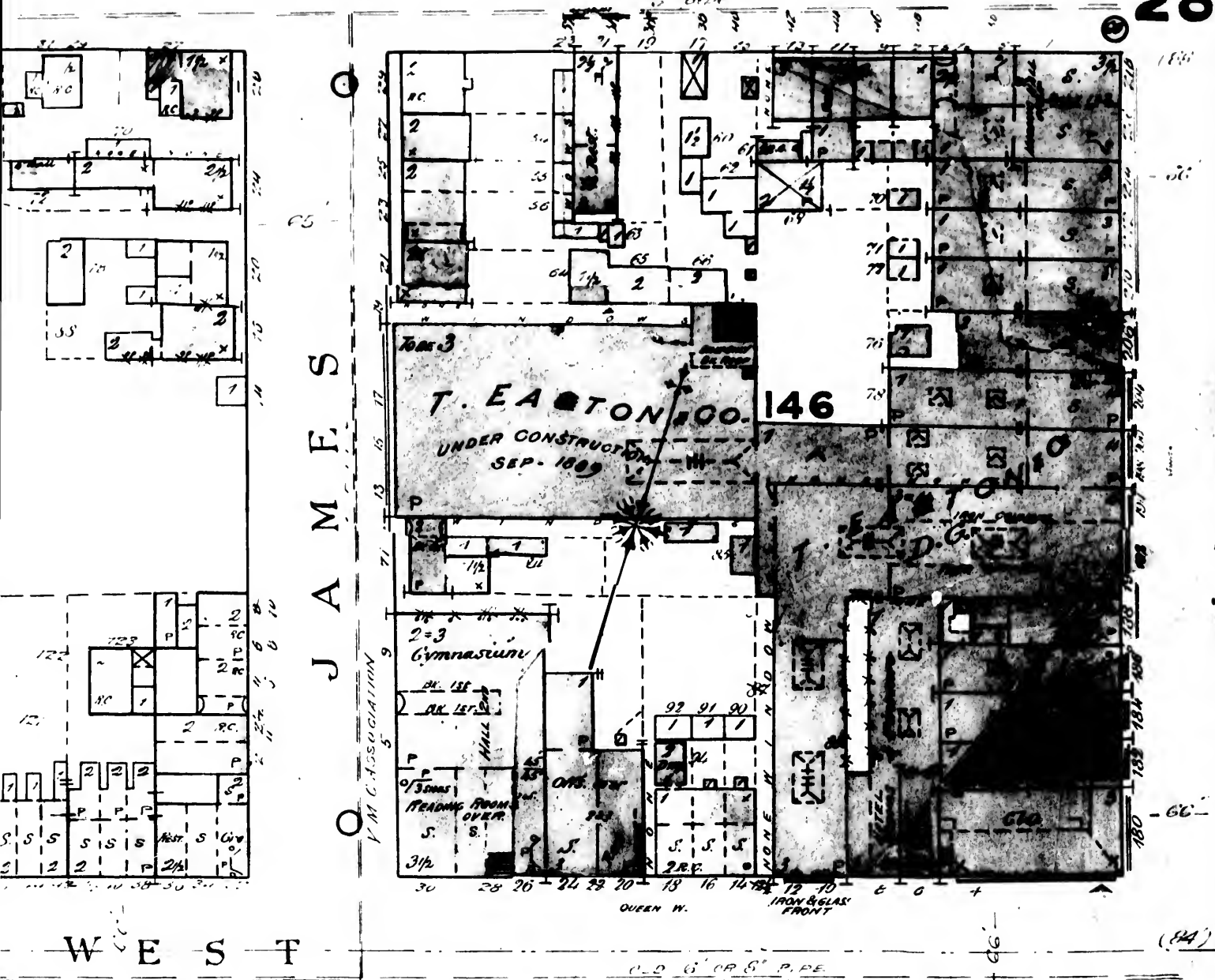
FIRE DISTRICT C  
DISTRICT B

OLD 6" OR 9" PIPE











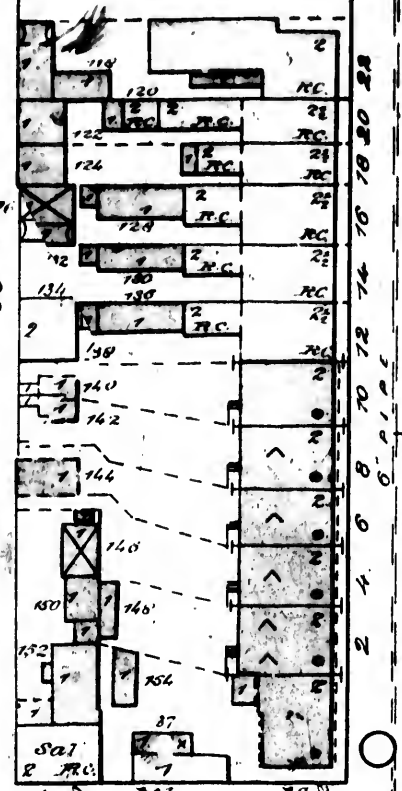
COND. CHURCH

153



B  
O  
N  
D

60'



152

E  
A  
S  
T

FIRE DISTRICT B  
DISTRICT A


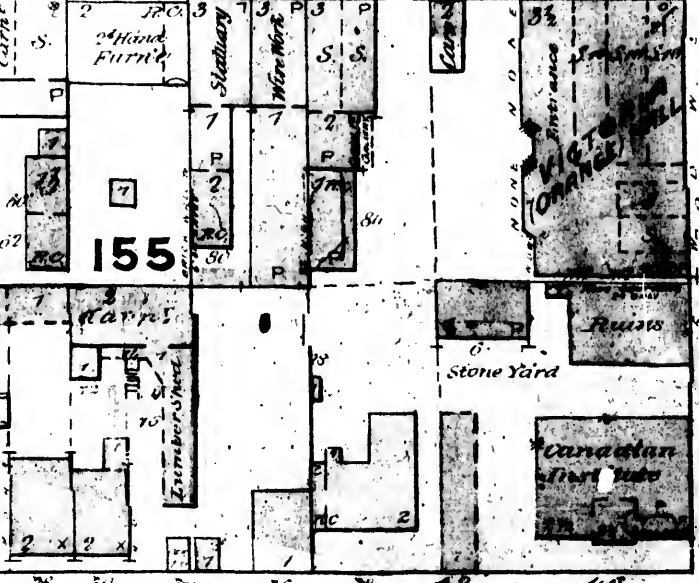
OLD 8" OR 7" PIPE

31 33 35 37 39 41 43 45 47 49 51 53 55 57 59 61 63 65 67 69 71 73 75 77 79


155

C  
L  
A  
R  
E

59'



156



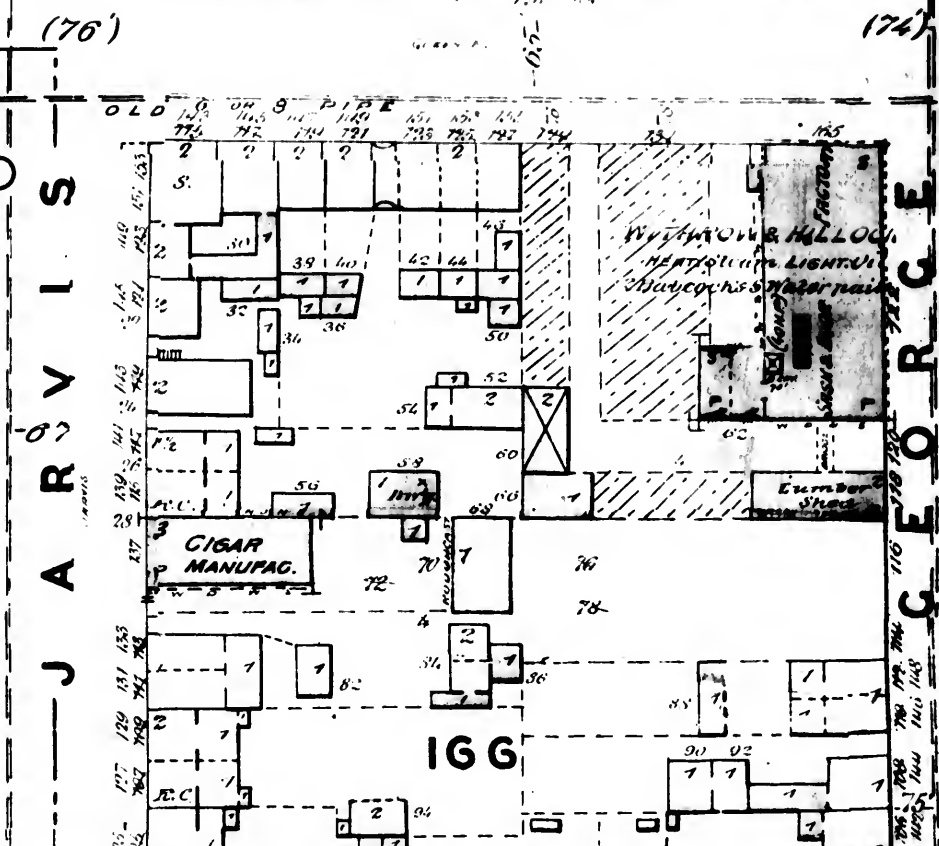
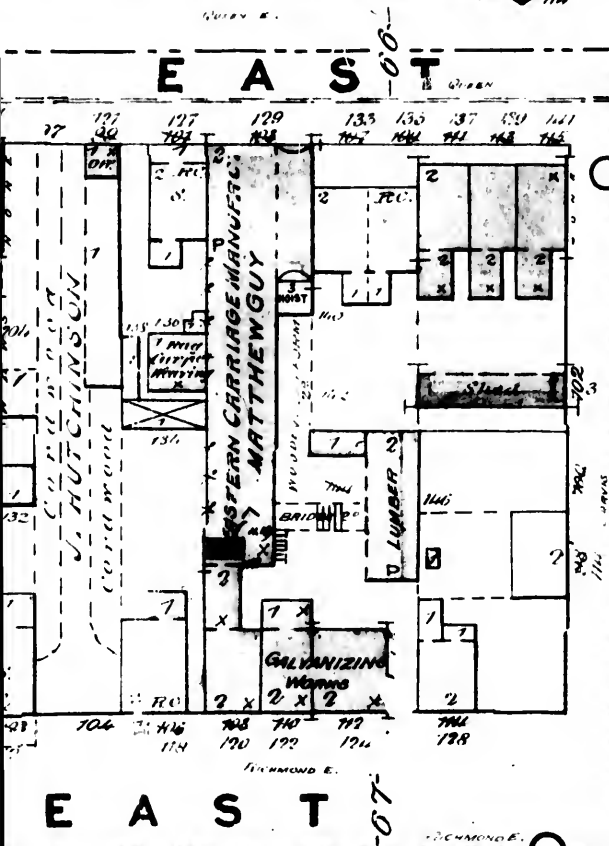
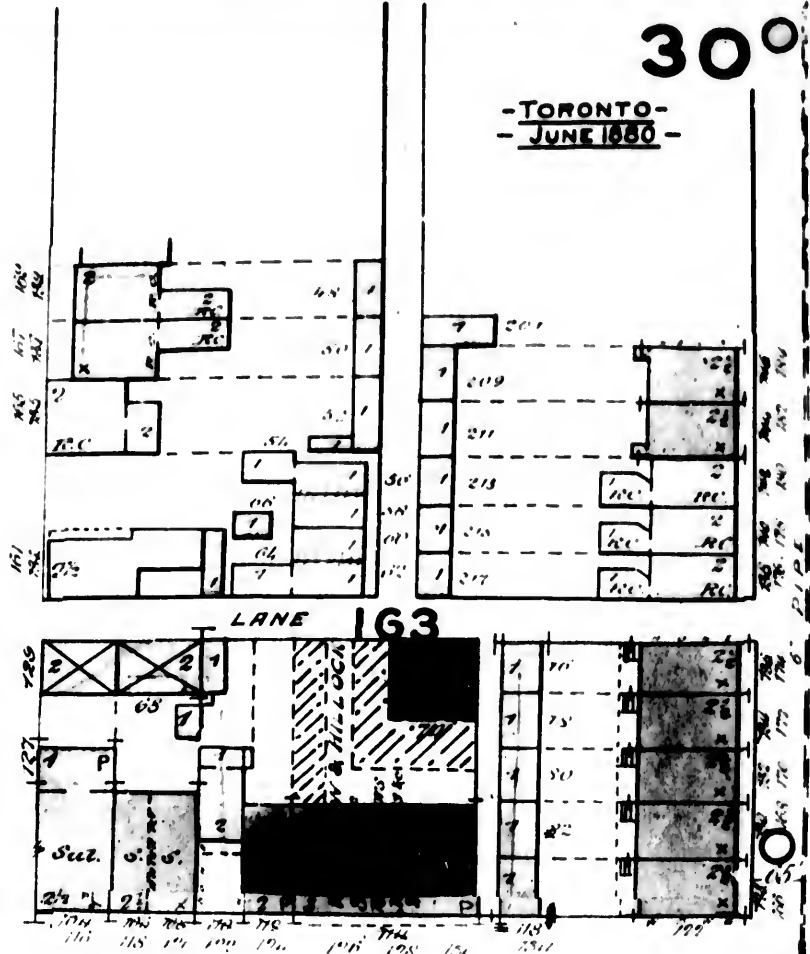
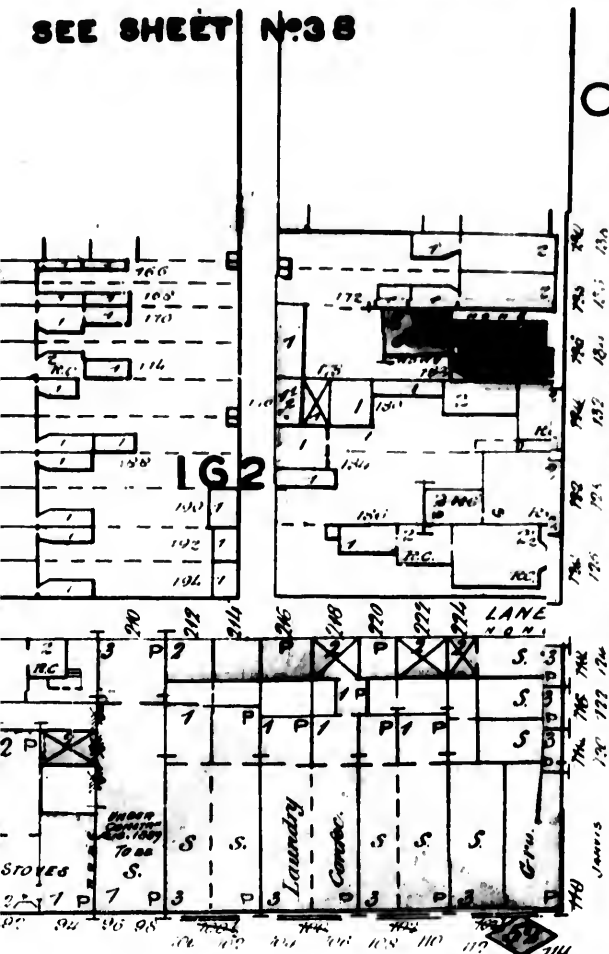
81 83 85 87 89 91 93 95 97 99 101 103 105 107 109

RICHMOND E.

30

ON PIPE  
117 121 125 131 135 139 145 147 149 151 153 155 157 159 161 163 165 167 169 171 173 175 177 179 181 183 185 187 189 191 193 195 197 199 201 203 205 207 209 211 213 215 217 219 221 223 225 227 229 231 233 235 237 239 241 243 245 247 249 251 253 255 257 259 261 263 265 267 269 271 273 275 277 279 281 283 285 287 289 291 293 295 297 299 301 303 305 307 309 311 313 315 317 319 321 323 325 327 329 331 333 335 337 339 341 343 345 347 349 351 353 355 357 359 361 363 365 367 369 371 373 375 377 379 381 383 385 387 389 391 393 395 397 399 401 403 405 407 409 411 413 415 417 419 421 423 425 427 429 431 433 435 437 439 441 443 445 447 449 451 453 455 457 459 461 463 465 467 469 471 473 475 477 479 481 483 485 487 489 491 493 495 497 499 501 503 505 507 509 511 513 515 517 519 521 523 525 527 529 531 533 535 537 539 541 543 545 547 549 551 553 555 557 559 561 563 565 567 569 571 573 575 577 579 581 583 585 587 589 591 593 595 597 599 601 603 605 607 609 611 613 615 617 619 621 623 625 627 629 631 633 635 637 639 641 643 645 647 649 651 653 655 657 659 661 663 665 667 669 671 673 675 677 679 681 683 685 687 689 691 693 695 697 699 701 703 705 707 709 711 713 715 717 719 721 723 725 727 729 731 733 735 737 739 741 743 745 747 749 751 753 755 757 759 761 763 765 767 769 771 773 775 777 779 781 783 785 787 789 791 793 795 797 799 801 803 805 807 809 811 813 815 817 819 821 823 825 827 829 831 833 835 837 839 841 843 845 847 849 851 853 855 857 859 861 863 865 867 869 871 873 875 877 879 881 883 885 887 889 891 893 895 897 899 901 903 905 907 909 911 913 915 917 919 921 923 925 927 929 931 933 935 937 939 941 943 945 947 949 951 953 955 957 959 961 963 965 967 969 971 973 975 977 979 981 983 985 987 989 991 993 995 997 999 1001 1003 1005 1007 1009 1011 1013 1015 1017 1019 1021 1023 1025 1027 1029 1031 1033 1035 1037 1039 1041 1043 1045 1047 1049 1051 1053 1055 1057 1059 1061 1063 1065 1067 1069 1071 1073 1075 1077 1079 1081 1083 1085 1087 1089 1091 1093 1095 1097 1099 1101 1103 1105 1107 1109 1111 1113 1115 1117 1119 1121 1123 1125 1127 1129 1131 1133 1135 1137 1139 1141 1143 1145 1147 1149 1151 1153 1155 1157 1159 1161 1163 1165 1167 1169 1171 1173 1175 1177 1179 1181 1183 1185 1187 1189 1191 1193 1195 1197 1199 1201 1203 1205 1207 1209 1211 1213 1215 1217 1219 1221 1223 1225 1227 1229 1231 1233 1235 1237 1239 1241 1243 1245 1247 1249 1251 1253 1255 1257 1259 1261 1263 1265 1267 1269 1271 1273 1275 1277 1279 1281 1283 1285 1287 1289 1291 1293 1295 1297 1299 1301 1303 1305 1307 1309 1311 1313 1315 1317 1319 1321 1323 1325 1327 1329 1331 1333 1335 1337 1339 1341 1343 1345 1347 1349 1351 1353 1355 1357 1359 1361 1363 1365 1367 1369 1371 1373 1375 1377 1379 1381 1383 1385 1387 1389 1391 1393 1395 1397 1399 1401 1403 1405 1407 1409 1411 1413 1415 1417 1419 1421 1423 1425 1427 1429 1431 1433 1435 1437 1439 1441 1443 1445 1447 1449 1451 1453 1455 1457 1459 1461 1463 1465 1467 1469 1471 1473 1475 1477 1479 1481 1483 1485 1487 1489 1491 1493 1495 1497 1499 1501 1503 1505 1507 1509 1511 1513 1515 1517 1519 1521 1523 1525 1527 1529 1531 1533 1535 1537 1539 1541 1543 1545 1547 1549 1551 1553 1555 1557 1559 1561 1563 1565 1567 1569 1571 1573 1575 1577 1579 1581 1583 1585 1587 1589 1591 1593 1595 1597 1599 1601 1603 1605 1607 1609 1611 1613 1615 1617 1619 1621 1623 1625 1627 1629 1631 1633 1635 1637 1639 1641 1643 1645 1647 1649 1651 1653 1655 1657 1659 1661 1663 1665 1667 1669 1671 1673 1675 1677 1679 1681 1683 1685 1687 1689 1691 1693 1695 1697 1699 1701 1703 1705 1707 1709 1711 1713 1715 1717 1719 1721 1723 1725 1727 1729 1731 1733 1735 1737 1739 1741 1743 1745 1747 1749 1751 1753 1755 1757 1759 1761 1763 1765 1767 1769 1771 1773 1775 1777 1779 1781 1783 1785 1787 1789 1791 1793 1795 1797 1799 1801 1803 1805 1807 1809 1811 1813 1815 1817 1819 1821 1823 1825 1827 1829 1831 1833 1835 1837 1839 1841 1843 1845 1847 1849 1851 1853 1855 1857 1859 1861 1863 1865 1867 1869 1871 1873 1875 1877 1879 1881 1883 1885 1887 1889 1891 1893 1895 1897 1899 1901 1903 1905 1907 1909 1911 1913 1915 1917 1919 1921 1923 1925 1927 1929 1931 1933 1935 1937 1939 1941 1943 1945 1947 1949 1951 1953 1955 1957 1959 1961 1963 1965 1967 1969 1971 1973 1975 1977 1979 1981 1983 1985 1987 1989 1991 1993 1995 1997 1999 2001 2003 2005 2007 2009 2011 2013 2015 2017 2019 2021 2023 2025 2027 2029 2031 2033 2035 2037 2039 2041 2043 2045 2047 2049 2051 2053 2055 2057 2059 2061 2063 2065 2067 2069 2071 2073 2075 2077 2079 2081 2083 2085 2087 2089 2091 2093 2095 2097 2099 2101 2103 2105 2107 2109 2111 2113 2115 2117 2119 2121 2123 2125 2127 2129 2131 2133 2135 2137 2139 2141 2143 2145 2147 2149 2151 2153 2155 2157 2159 2161 2163 2165 2167 2169 2171 2173 2175 2177 2179 2181 2183 2185 2187 2189 2191 2193 2195 2197 2199 2201 2203 2205 2207 2209 2211 2213 2215 2217 2219 2221 2223 2225 2227 2229 2231 2233 2235 2237 2239 2241 2243 2245 2247 2249 2251 2253 2255 2257 2259 2261 2263 2265 2267 2269 2271 2273 2275 2277 2279 2281 2283 2285 2287 2289 2291 2293 2295 2297 2299 2301 2303 2305 2307 2309 2311 2313 2315 2317 2319 2321 2323 2325 2327 2329 2331 2333 2335 2337 2339 2341 2343 2345 2347 2349 2351 2353 2355 2357 2359 2361 2363 2365 2367 2369 2371 2373 2375 2377 2379 2381 2383 2385 2387 2389 2391 2393 2395 2397 2399 2401 2403 2405 2407 2409 2411 2413 2415 2417 2419 2421 2423 2425 2427 2429 2431 2433 2435 2437 2439 2441 2443 2445 2447 2449 2451 2453 2455 2457 2459 2461 2463 2465 2467 2469 2471 2473 2475 2477 2479 2481 2483 2485 2487 2489 2491 2493 2495 2497 2499 2501 2503 2505 2507 2509 2511 2513 2515 2517 2519 2521 2523 2525 2527 2529 2531 2533 2535 2537 2539 2541 2543 2545 2547 2549 2551 2553 2555 2557 2559 2561 2563 2565 2567 2569 2571 2573 2575 2577 2579 2581 2583 2585 2587 2589 2591 2593 2595 2597 2599 2601 2603 2605 2607 2609 2611 2613 2615 2617 2619 2621 2623 2625 2627 2629 2631 2633 2635 2637 2639 2641 2643 2645 2647 2649 2651 2653 2655 2657 2659 2661 2663 2665 2667 2669 2671 2673 2675 2677 2679 2681 2683 2685 2687 2689 2691 2693 2695 2697 2699 2701 2703 2705 2707 2709 2711 2713 2715 2717 2719 2721 2723 2725 2727 2729 2731 2733 2735 2737 2739 2741 2743 2745 2747 2749 2751 2753 2755 2757 2759 2761 2763 2765 2767 2769 2771 2773 2775 2777 2779 2781 2783 2785 2787 2789 2791 2793 2795 2797 2799 2801 2803 2805 2807 2809 2811 2813 2815 2817 2819 2821 2823 2825 2827 2829 2831 2833 2835 2837 2839 2841 2843 2845 2847 2849 2851 2853 2855 2857 2859 2861 2863 2865 2867 2869 2871 2873 2875 2877 2879 2881 2883 2885 2887 2889 2891 2893 2895 2897 2899 2901 2903 2905 2907 2909 2911 2913 2915 2917 2919 2921 2923 2925 2927 2929 2931 2933 2935 2937 2939 2941 2943 2945 2947 2949 2951 2953 2955 2957 2959 2961 2963 2965 2967 2969 2971 2973 2975 2977 2979 2981 2983 2985 2987 2989 2991 2993 2995 2997 2999 3001 3003 3005 3007 3009 3011 3013 3015 3017 3019 3021 3023 3025 3027 3029 3031 3033 3035 3037 3039 3041 3043 3045 3047 3049 3051 3053 3055 3057 3059 3061 3063 3065 3067 3069 3071 3073 3075 3077 3079 3081 3083 3085 3087 3089 3091 3093 3095 3097 3099 3101 3103 3105 3107 3109 3111 3113 3115 3117 3119 3121 3123 3125 3127 3129 3131 3133 3135 3137 3139 3141 3143 3145 3147 3149 3151 3153 3155 3157 3159 3161 3163 3165 3167 3169 3171 3173 3175 3177 3179 3181 3183 3185 3187 3189 3191 3193 3195 3197 3199 3201 3203 3205 3207 3209 3211 3213 3215 3217 3219 3221 3223 3225 3227 3229 3231 3233 3235 3237 3239 3241 3243 3245 3247 3249 3251 3253 3255 3257 3259 3261 3263 3265 3267 3269 3271 3273 3275 3277 3279 3281 3283 3285 3287 3289 3291 3293 3295 3297 3299 3301 3303 3305 3307 3309 3311 3313 3315 3317 3319 3321 3323 3325 3327 3329 3331 3333 3335 3337 3339 3341 3343 3345 3347 3349 3351 3353 3355 3357 3359 3361 3363 3365 3367 3369 3371 3373 3375 3377 3379 3381 3383 3385 3387 3389 3391 3393 3395 3397 3399 3401 3403 3405 3407 3409 3411 3413 3415 3417 3419 3421 3423 3425 3427 3429 3431 3433 3435 3437 3439 3441 3443 3445 3447 3449 3451 3453 3455 3457 3459 3461 3463 3465 3467 3469 3471 3473 3475 3477 3479 3481 3483 3485 3487 3489 3491 3493 3495 3497 3499 3501 3503 3505 3507 3509 3511 3513 3515 3517 3519 3521 3523 3525 3527 3529 3531 3533 3535 3537 3539 3541 3543 3545 3547 3549 3551 3553 3555 3557 3559 3561 3563 3565 3567 3569 3571 3573 3575 3577 3579 3581 3583 3585 3587 3589 3591 3593 3595 3597 3599 3601 3603 3605 3607 3609 3611 3613 3615 3617 3619 3621 3623 3625 3627 3629 3631 3633 3635 3637 3639 3641 3643 3645 3647 3649 3651 3653 3655 3657 3659 3661 3663 3665 3667 3669 3671 3673 3675 3677 3679 3681 3683 3685 3687 3689 3691 3693 3695 3697 3699 3701 3703 3705 3707 3709 3711 3713 3715 3717 3719 3721 3723 3725 3727 3729 3731 3733 3735 3737 3739 3741 3743 3745 3747 3749 3751 3753 3755 3757 3759 3761 3763 3765 3767 3769 3771 3773 3775 3777 3779 3781 3783 3785 3787 3789 3791 3793 3795 3797 3799 3801 3803 3805 3807 3809 3811 3813 3815 3817 3819 3821 3823 3825 3827 3829 3831 3833 3835 3837 3839 3841 3843 3845 3847 3849 3851 3853 3855 3857 3859 3861 3863 3865 3867 3869 3871 3873 3875 3877 3879 3881 3883 3885 3887 3889 3891 3893 3895 3897 3899 3901 3903 3905 3907 3909 3911 3913 3915 3917 3919 3921 3923 3925 3927 3929 3931 3933 3935 3937 3939 3941 3943 3945 3947 3949 3951 3953 3955 3957 3959 3961 3963 3965 3967 3969 3971 3973 3975 3977 3979 3981 3983 3985 3987 3989 3991 3993 3995 3997 3999 4001 4003 4005 4007 4009 4011 4013 4015 4017 4019 4021 4023 4025 4027 4029 4031 4033 4035 4037 4039 4041 4043 4045 4047 4049 4051 4053 4055 4057 4059 4061 4063 4065 4067 4069 4071 4073 4075 4077 4079 4081 4083 4085 4087 4089 4091 4093 4095 4097 4099 4101 4103 4105 4107 4109 4111 4113 4115 4117 4119 4121 4123 4125 4127 4129 4131 4133 4135 4137 4139 4141 4143 4145 4147 4149 4151 4153 4155 4157 4159 4161 4163 4165 4167 4169 4171 4173 4175 4177 4179 4181 4183 4185 4187 4189 4191 4193 4195 4197 4199 4201 4203 4205 4207 4209 4211 4213 4215 4217 4219 4221 4223 4225 4227 4229 4231 4233 4235 4237 4239 4241 4243 4245 4247 4249 4251 4253 4255 4257 4259 4261 4263 4265 4267 4269 4271 4273 4275 4277 4279 4281 4283 4285 4287 4289 4291 4293 4295 4297 4299 4301 4303 4305 4307 4309 4311 4313 4315 4317 4319 4321 4323 4325 4327 4329 4331 4333 4335 4337 4339 4341 4343 4345 4347 4349 4351 4353 4355 4357 4359 4361 4363 4365 4367 4369 4371 4373 4375 4377 4379 4381 4383 4385 4387 4389 4391 4393 4395 4397 4399 4401 4403 4405 4407 4409 4411 4413 4415 4417 4419 4421 4423 4425 4427 4429 4431 4433 4435 4437 4439 4441 4443 4445 4447 4449 4451 4453 4455 4457 4459 4461 4463 4465 4467 4469 4471 4473 4475 4477 4479 4481 4483 4485 4487 4489 4491 4493 4495 4497 4499 4501 4503 4505 4507 4509 4511 4513 4515 4517 4519 4521 4523 4525 4527 4529 4531 4533 4535 4537 4539 4541 4543 4545 4547 4549 4551 4553 4555 4557 4559 4561 4563 4565 4567 4569 4571 4573 4575 4577 4579 4581 4583 4585 4587 4589 4591 4593 4595 4597 4599 4601 4603 4605 4607 4609 4611 4613 4615 4617 4619 4621 4623 4625 4627 4629 4631 4633 4635 4637 4639 4641 4643 4645 4647 4649 4651 4653 4655 4657 4659 4661 4663 4665 4667 4669 4671 4673 4675 4677 4679 4681 4683 4685 4687 4689 4691 4693 4695 4697 4699 4701 4703 4705 4707 4709 4711 4713 4715 4717 4719 4721 4723 4725 4727 4729 4731 4733 4735 4737 4739 4741 4743 4745 4747 4749 4751 4753 4755 4757 4759 4761 4763 4765 4767 4769 4771 4773 4775 4777 4779 4781 4783 4785 4787 4789 4791 4793 4795 4797 4799 4801 4803 4805 4807 4809 4811 4813 4815 4817 4819 4821 4823 4825 4827 4829 4831 4833 4835 4837 4839 4841 4843 4845 4847 4849 4851 4853 4855 4857 4859 4861 4863 4865 4867 4869 4871 4873 4875 4877 4879 4881 4883 4885 4887 4889 4891 4893 4895 4897 4899 4901 4903 4905 4907 4909 4911 4913 4915 4917 4919 4921 4923 4925 4927 4929 4931 4933 4935 4937 4939 4941 4943 4945 4947 4949 4951 4953 4955 4957 4959 4961 4963 4965 4967 4969 4971 4973 4975 4977 4979 4981 4983 4985 4987 4989 4991 4993 4995 4997 4999 5001 5003 5005 5007 5009 5011 5013 5015 5017 5019 5021 5023 5025 5027 5029 5031 5033 5035 5037 5039 5041 5043 5045 5047 5049 5051 5053 5055 5057 5059 5061 5063 5065 5067 5069 5071 5073 5075 5077 5079 5081 5083 5085 5087 5089 5091 5093 5095 5097 5099 5101 5103 5105 5107 5109 5111 5113 5115 5117 5119 5121 5123 5125 5127 5129 5131 5133 5135 5137 5139 5141 5143 5145 5147 5149 5151 5153 5155 5157 5159 5161 5163 5165 5167 5169 5171 5173 5175 5177 5179 5181 5183 5185 5187 5189 5191 5193 5195 5197 5199 5201 5203 5205 5207 5209 5211 5213 5215 521





J A R V I S  
G E O R G E

(76')

(74')

OLD

CIGAR MANUPAG.

WYTHORN & HALLOU  
HEAT, STEAM, LIGHT, &  
WATERWORKS WATER MAIN

LANE 162

LANE 163

LANE 164

LANE 165

LANE 166

LANE 167

LANE 168

LANE 169

LANE 170

LANE 171

LANE 172

LANE 173

LANE 174

LANE 175

LANE 176

LANE 177

LANE 178

LANE 179

LANE 180

LANE 181

LANE 182

LANE 183

LANE 184

LANE 185

LANE 186

LANE 187

LANE 188

LANE 189

LANE 190

LANE 191

LANE 192

LANE 193

LANE 194

LANE 195

LANE 196

LANE 197

LANE 198

LANE 199

LANE 200

LANE 201

LANE 202

LANE 203

LANE 204

LANE 205

LANE 206

LANE 207

LANE 208

LANE 209

LANE 210

LANE 211

LANE 212

LANE 213

LANE 214

LANE 215

LANE 216

LANE 217

LANE 218

LANE 219

LANE 220

LANE 221

LANE 222

LANE 223

LANE 224

LANE 225

LANE 226

LANE 227

LANE 228

LANE 229

LANE 230

LANE 231

LANE 232

LANE 233

LANE 234

LANE 235

LANE 236

LANE 237

LANE 238

LANE 239

LANE 240

LANE 241

LANE 242

LANE 243

LANE 244

LANE 245

LANE 246

LANE 247

LANE 248

LANE 249

LANE 250

LANE 251

LANE 252

LANE 253

LANE 254

LANE 255

LANE 256

LANE 257

LANE 258

LANE 259

LANE 260

LANE 261

LANE 262

LANE 263

LANE 264

LANE 265

LANE 266

LANE 267

LANE 268

LANE 269

LANE 270

LANE 271

LANE 272

LANE 273

LANE 274

LANE 275

LANE 276

LANE 277

LANE 278

LANE 279

LANE 280

LANE 281

LANE 282

LANE 283

LANE 284

LANE 285

LANE 286

LANE 287

LANE 288

LANE 289

LANE 290

LANE 291

LANE 292

LANE 293

LANE 294

LANE 295

LANE 296

LANE 297

LANE 298

LANE 299

LANE 300

LANE 301

LANE 302

LANE 303

LANE 304

LANE 305

LANE 306

LANE 307

LANE 308

LANE 309

LANE 310

LANE 311

LANE 312

LANE 313

LANE 314

LANE 315

LANE 316

LANE 317

LANE 318

LANE 319

LANE 320

LANE 321

LANE 322

LANE 323

LANE 324

LANE 325

LANE 326

LANE 327

LANE 328

LANE 329

LANE 330

LANE 331

LANE 332

LANE 333

LANE 334

LANE 335

LANE 336

LANE 337

LANE 338

LANE 339

LANE 340

LANE 341

LANE 342

LANE 343

LANE 344

LANE 345

LANE 346

LANE 347

LANE 348

LANE 349

LANE 350

LANE 351

LANE 352

LANE 353

LANE 354

LANE 355

LANE 356

LANE 357

LANE 358

LANE 359

LANE 360

LANE 361

LANE 362

LANE 363

LANE 364

LANE 365

LANE 366

LANE 367

LANE 368

LANE 369

LANE 370

LANE 371

LANE 372

LANE 373

LANE 374

LANE 375

LANE 376

LANE 377

LANE 378

LANE 379

LANE 380

LANE 381

LANE 382

LANE 383

LANE 384

LANE 385

LANE 386

LANE 387

LANE 388

LANE 389

LANE 390

LANE 391

LANE 392

LANE 393

LANE 394

LANE 395

LANE 396

LANE 397

LANE 398

LANE 399

LANE 400

LANE 401

LANE 402

LANE 403

LANE 404

LANE 405

LANE 406

LANE 407

LANE 408

LANE 409

LANE 410

LANE 411

LANE 412

LANE 413

LANE 414

LANE 415

LANE 416

LANE 417

LANE 418

LANE 419

LANE 420

LANE 421

LANE 422


LANE 423

LANE 424

LANE 425

LANE 426

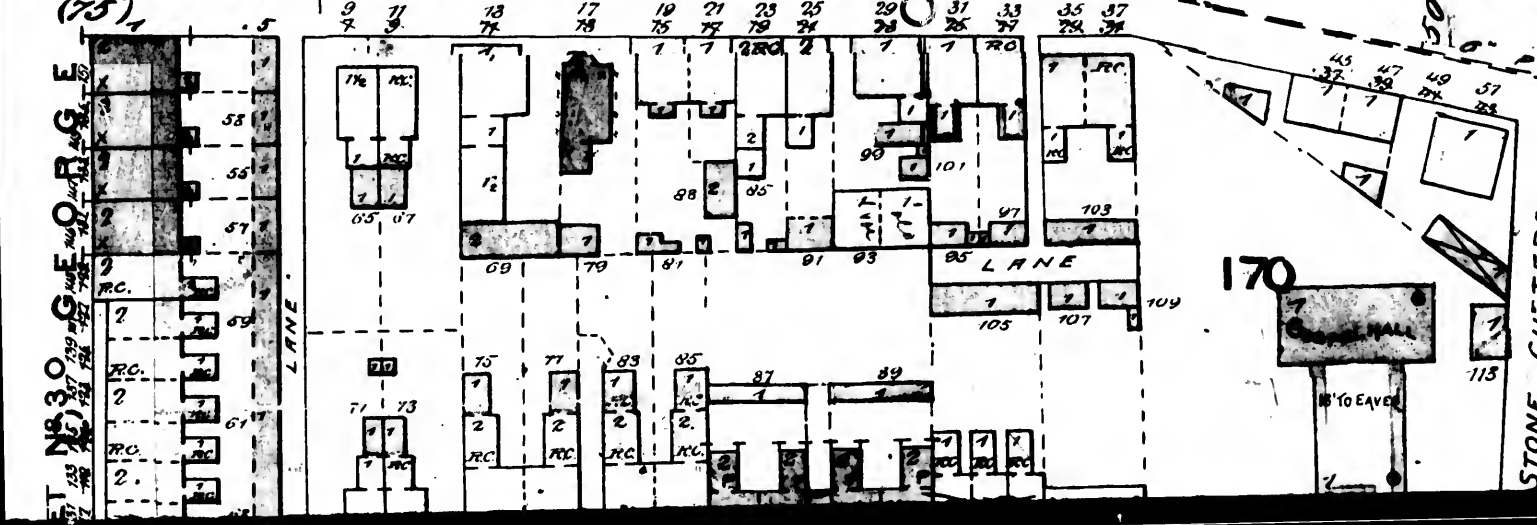
LANE



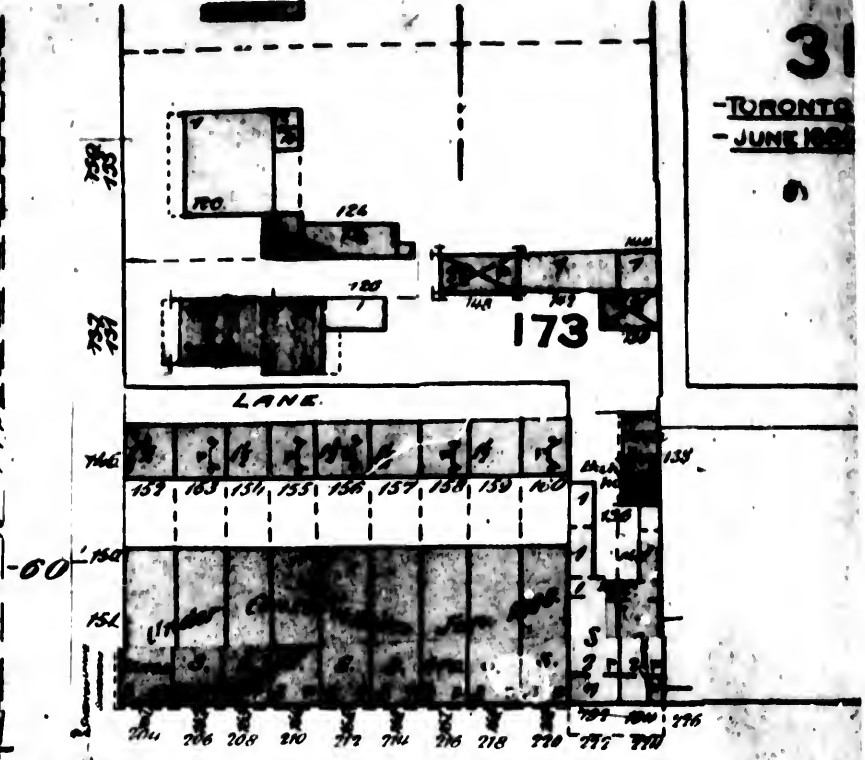

QUEEN ST EAST



BRITAIN

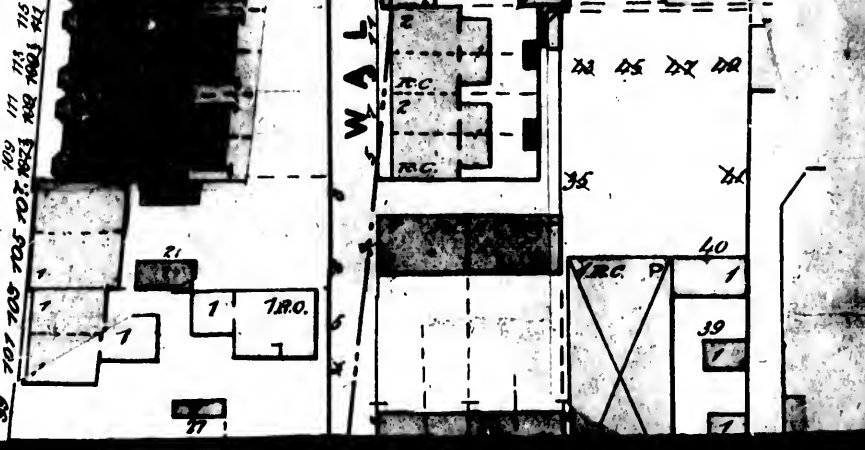
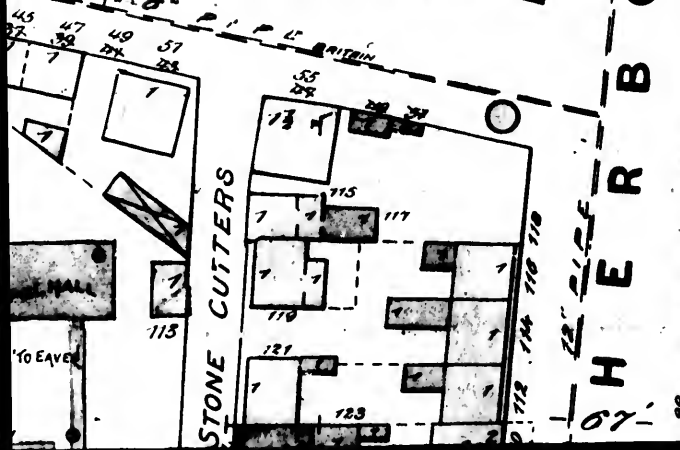
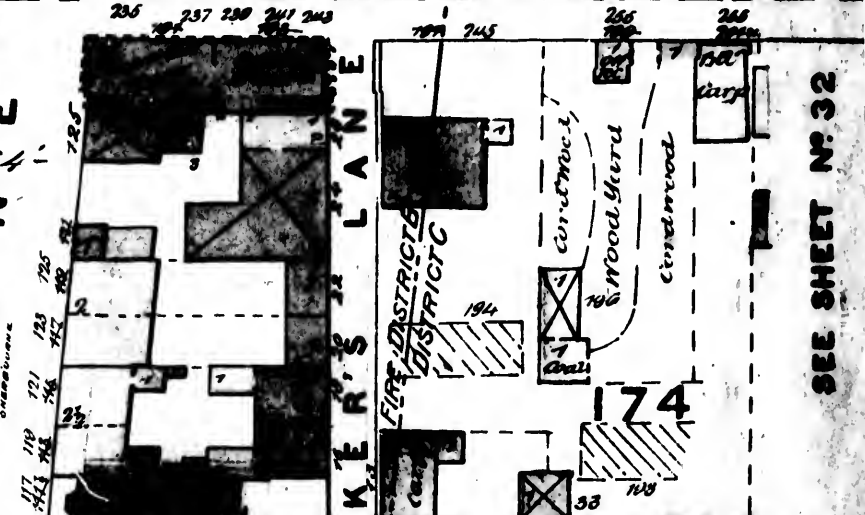
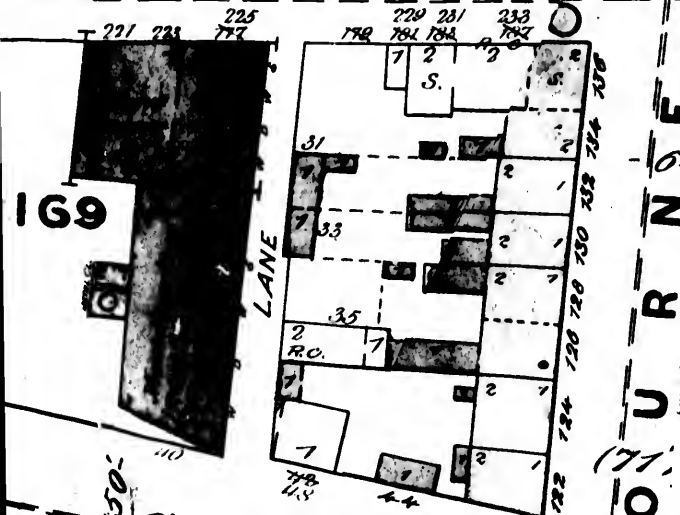






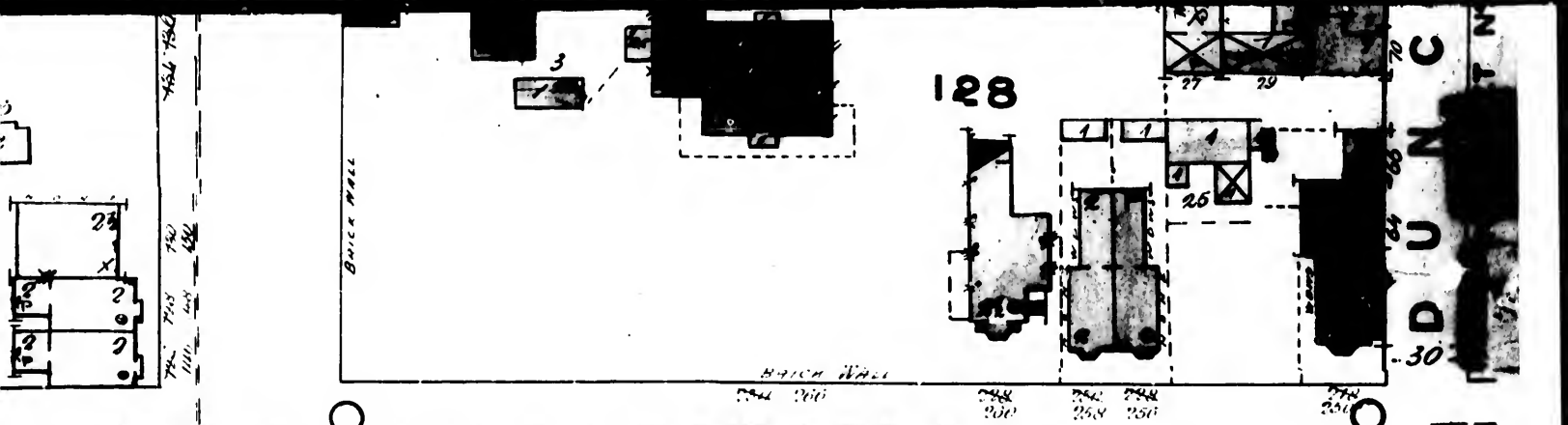
EAST QUEEN

OLD 6" OR 8" PIPE

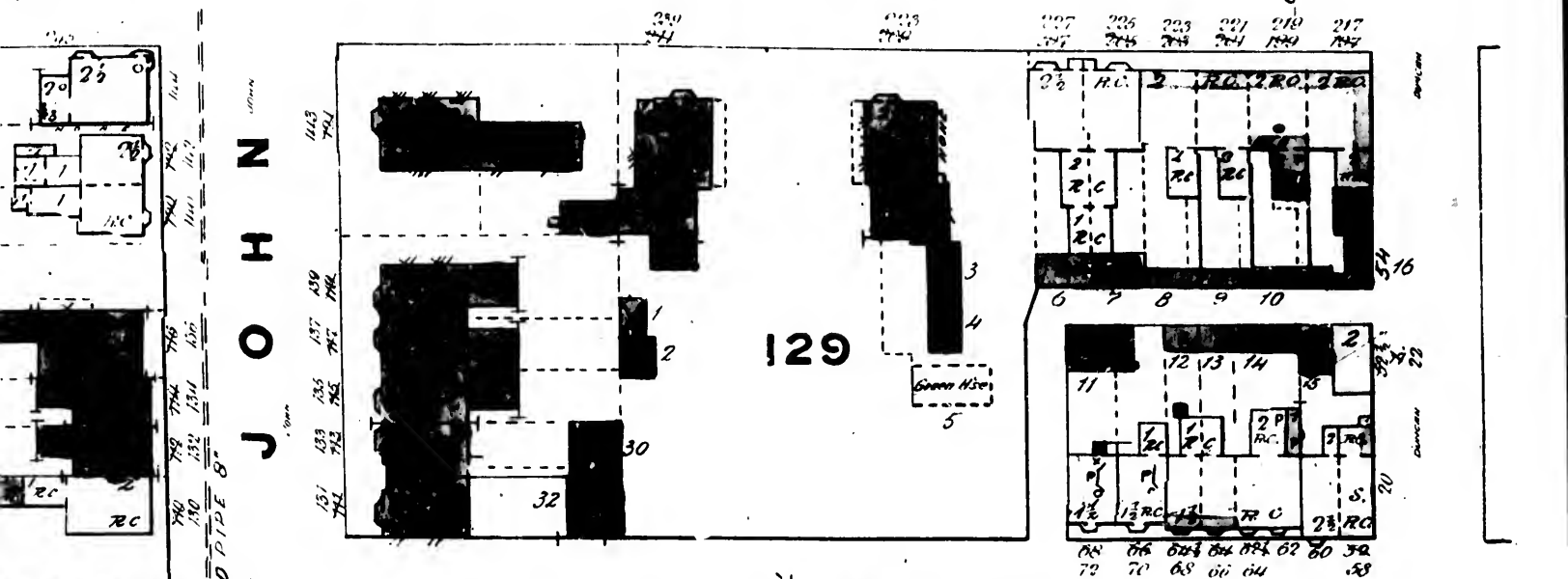


SEE SHEET N° 32

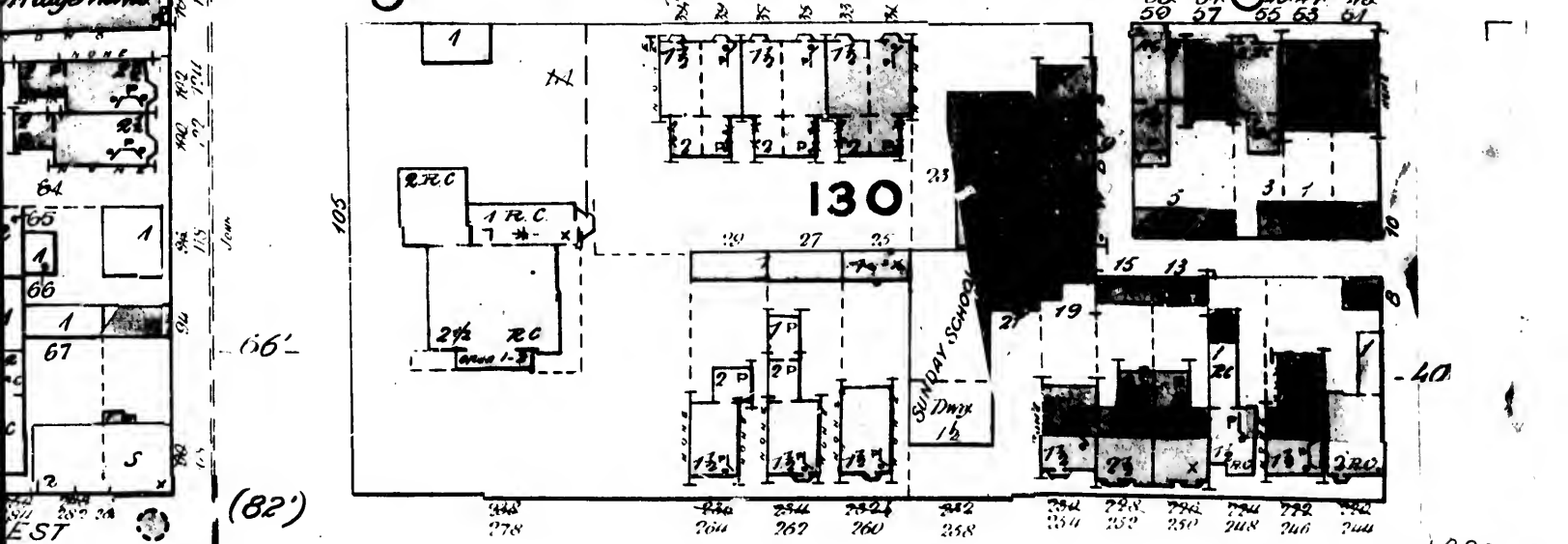




N D (84) S T N E S T



N E L S O N (83) 6" PIPE

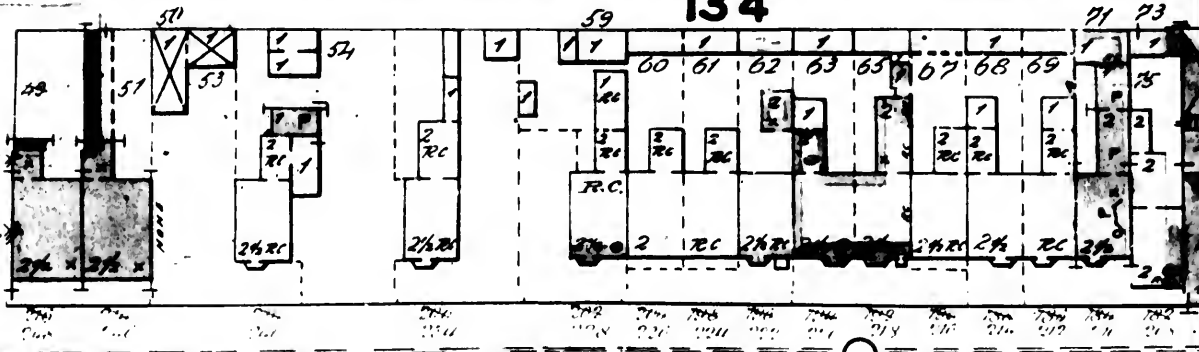


EST (82)

1889

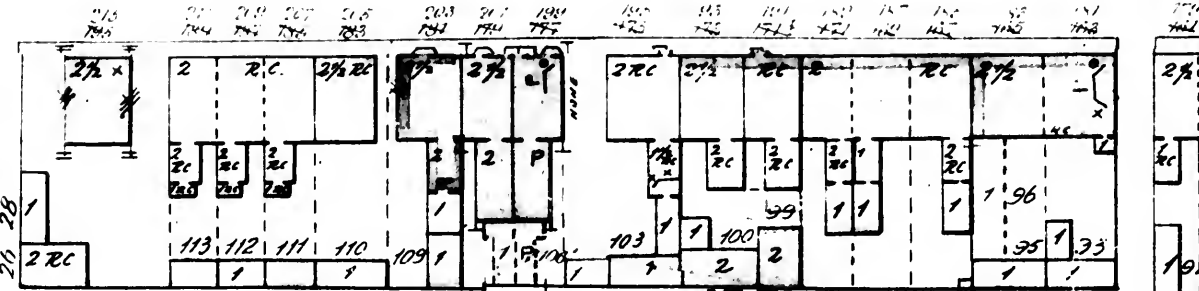
SEE SHEET

134

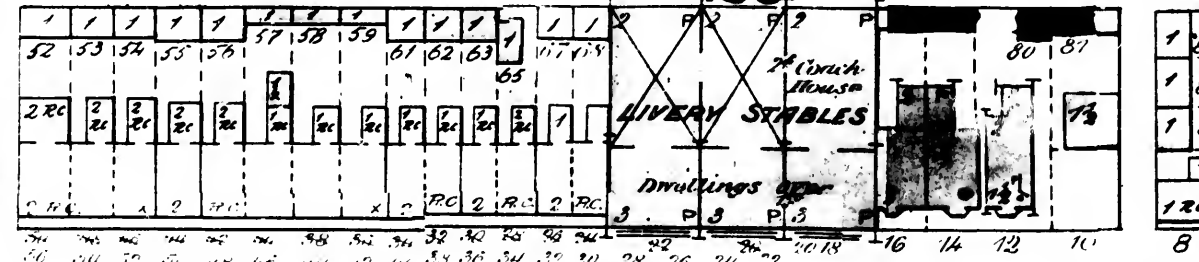


R I C H M O N D S T W E

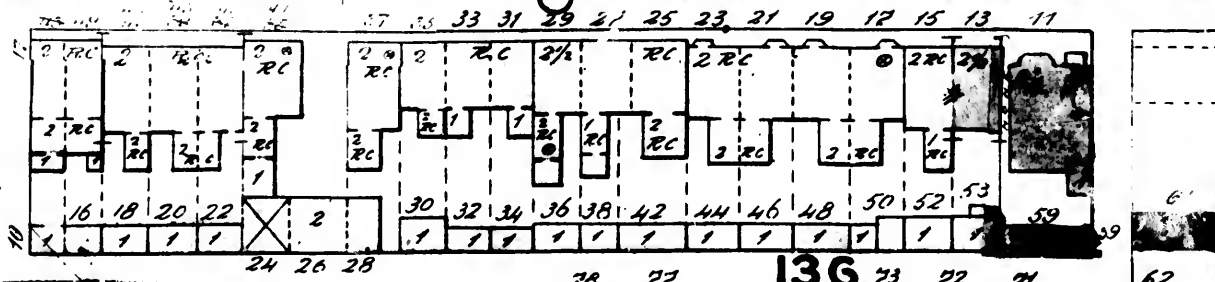
D U N C A N



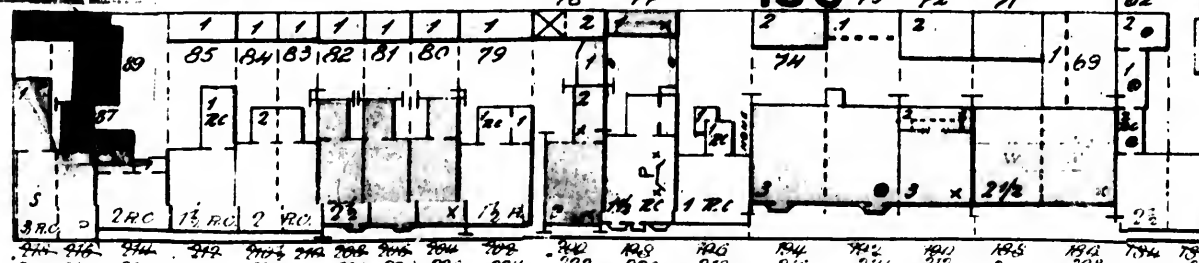
135



N E L S O N 6" PIPE



136



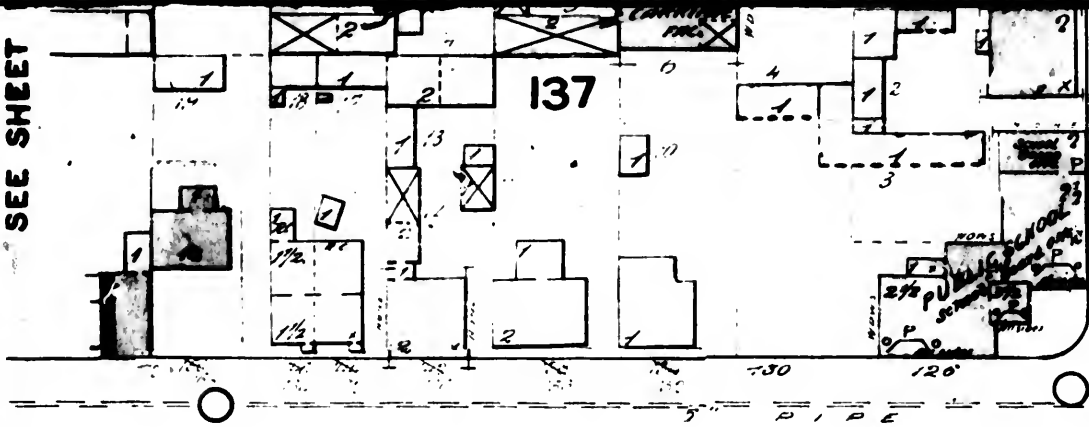
A D E L A I D E S T W E 6" PIPE

-66-1

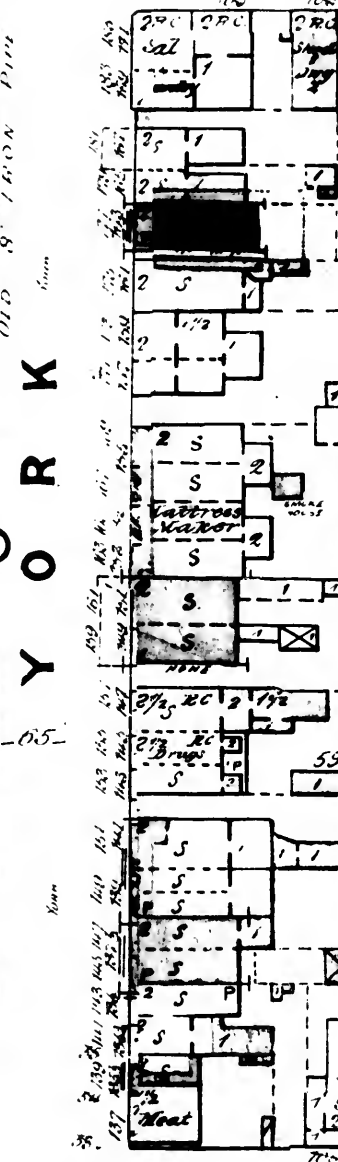
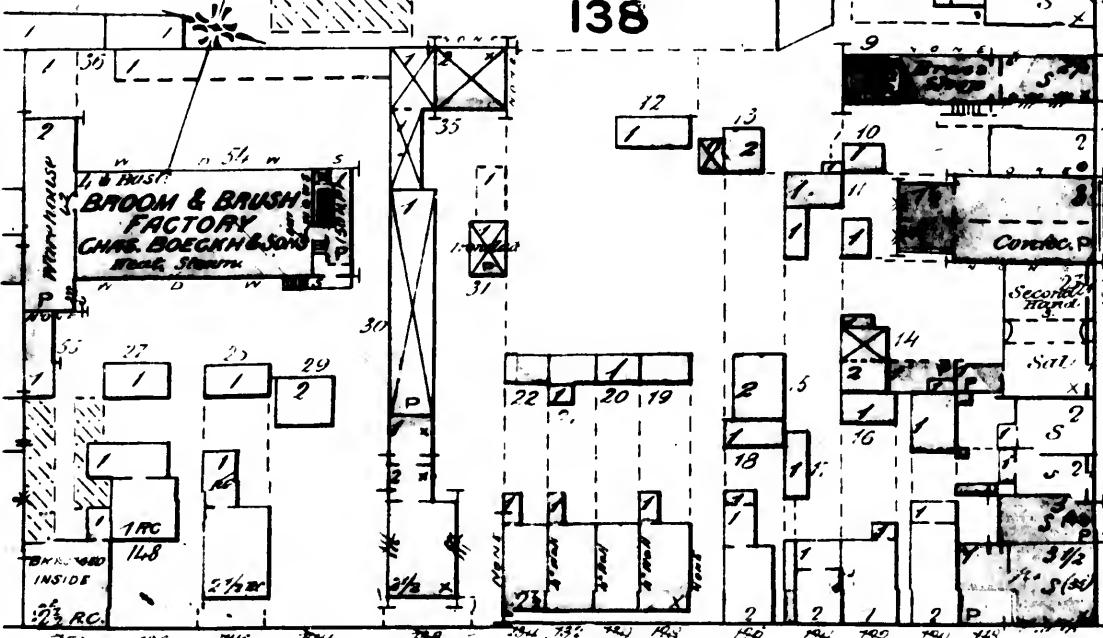
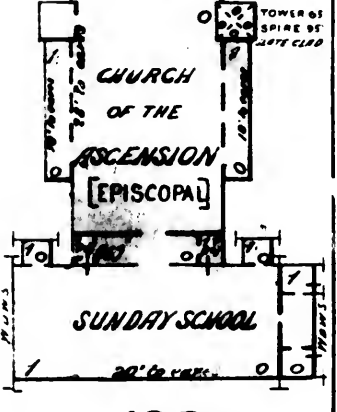
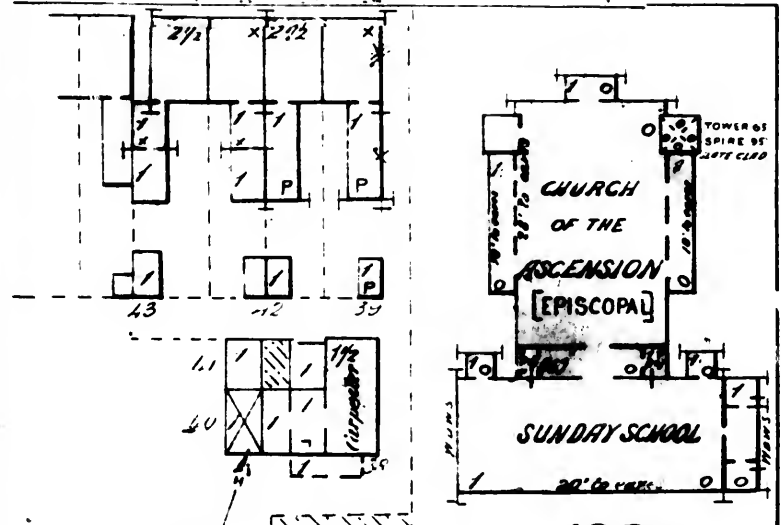




SEE SHEET



(86') R I C



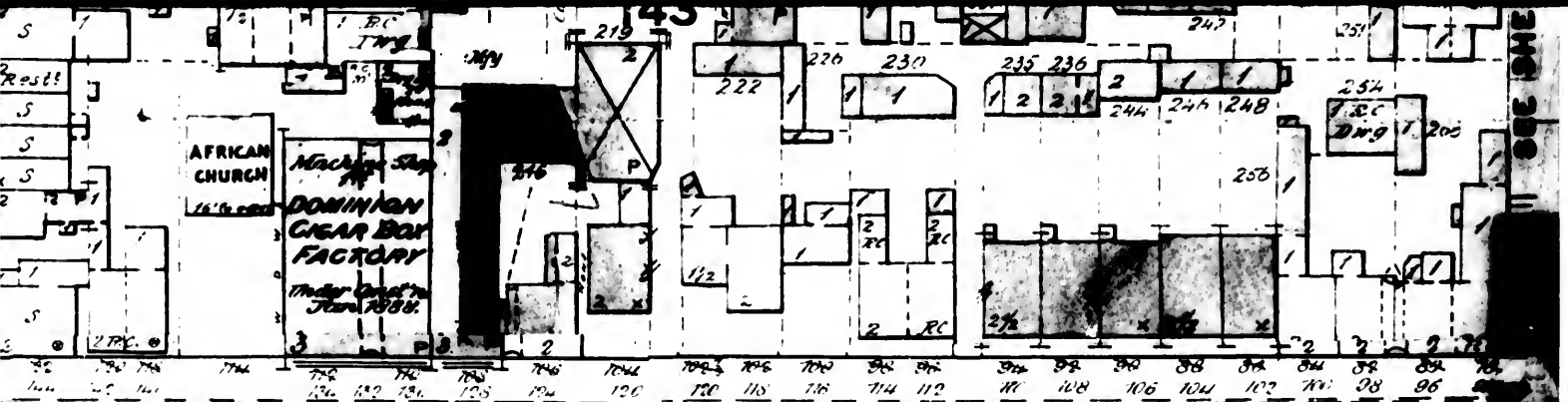
Y O R K

A D E L A I D E

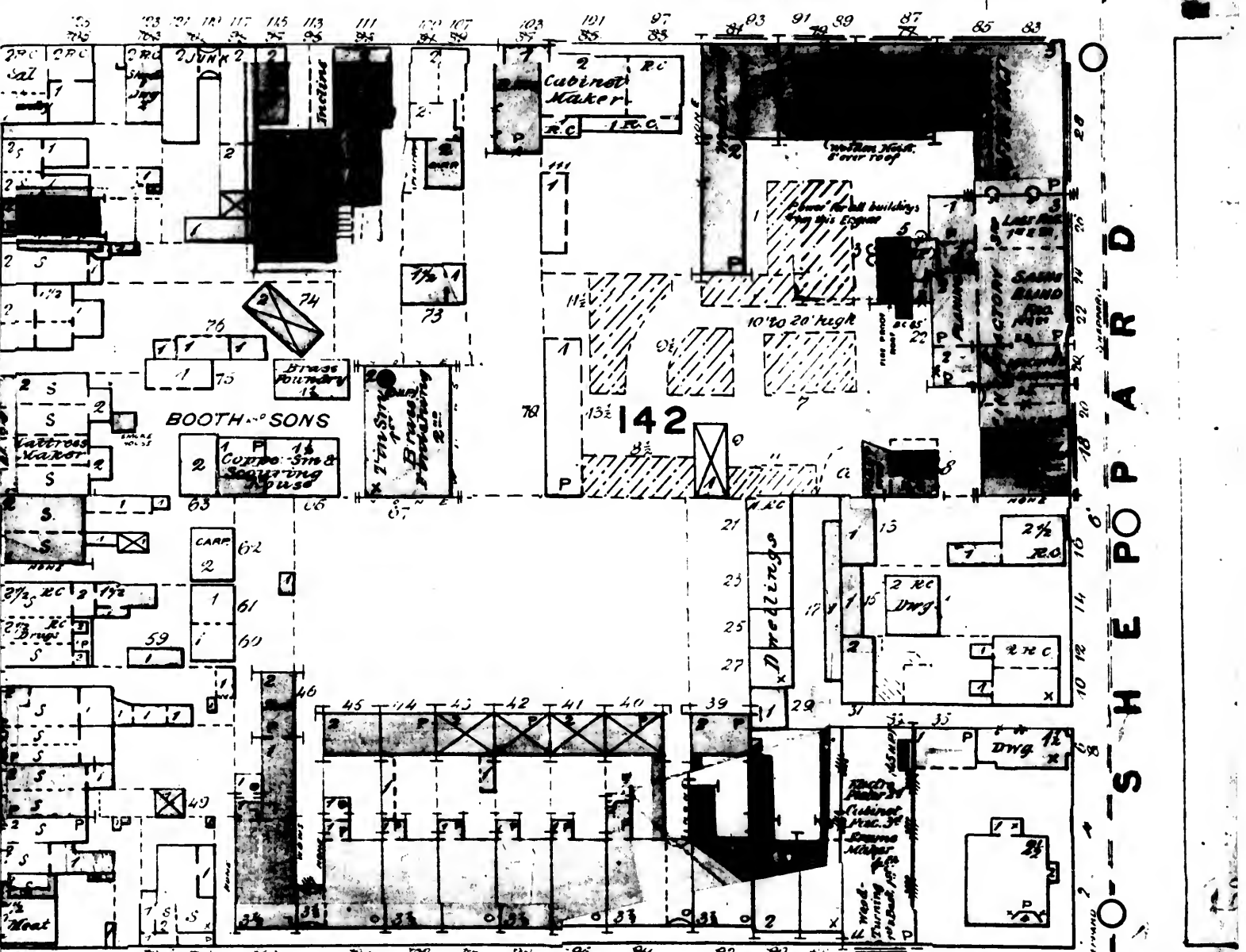
S T W

SEE SHEET No 12





**R I C H M O N D S T W E S T**



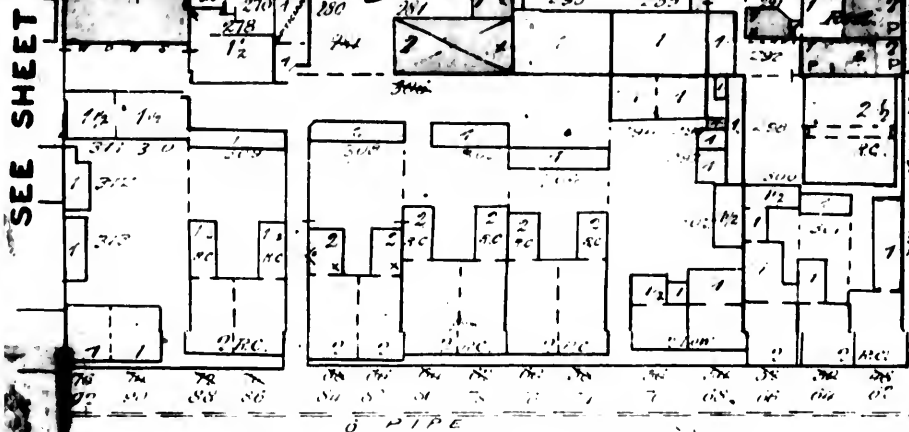
**T W E S T**  
SEE SHEET N<sup>o</sup> 13

SCALE 50 FT TO ONE INCH  
0 50 100 150

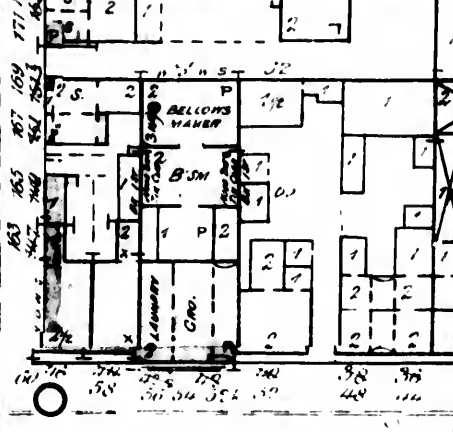
S H E E T N<sup>o</sup> 13

1889

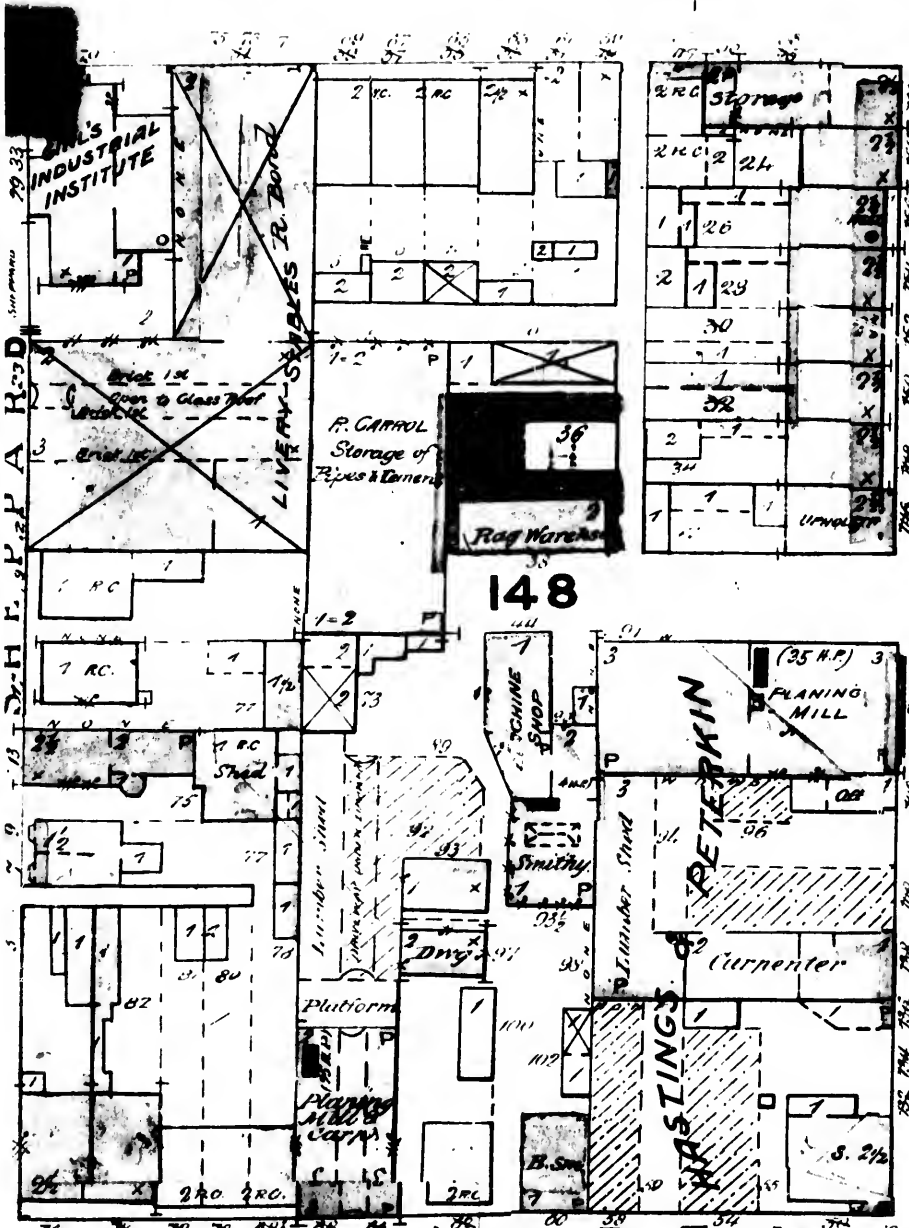
SEE SHEET



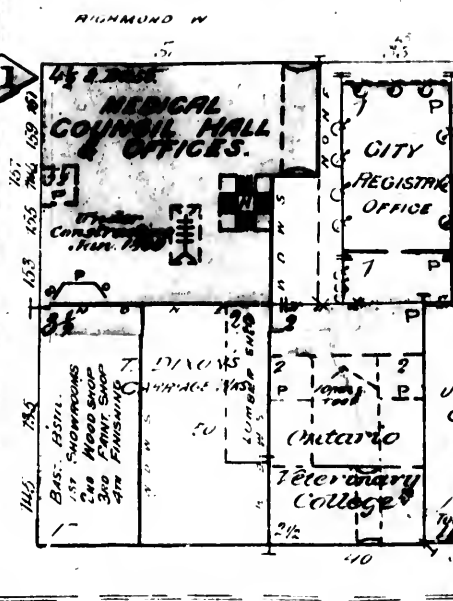
R I C H M O N D



S T



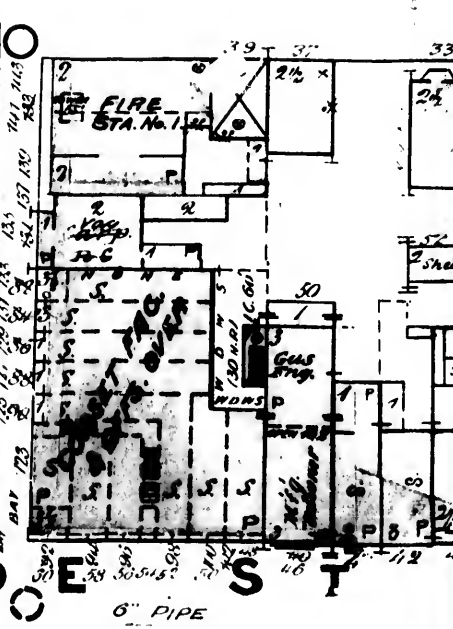
B A Y



T E

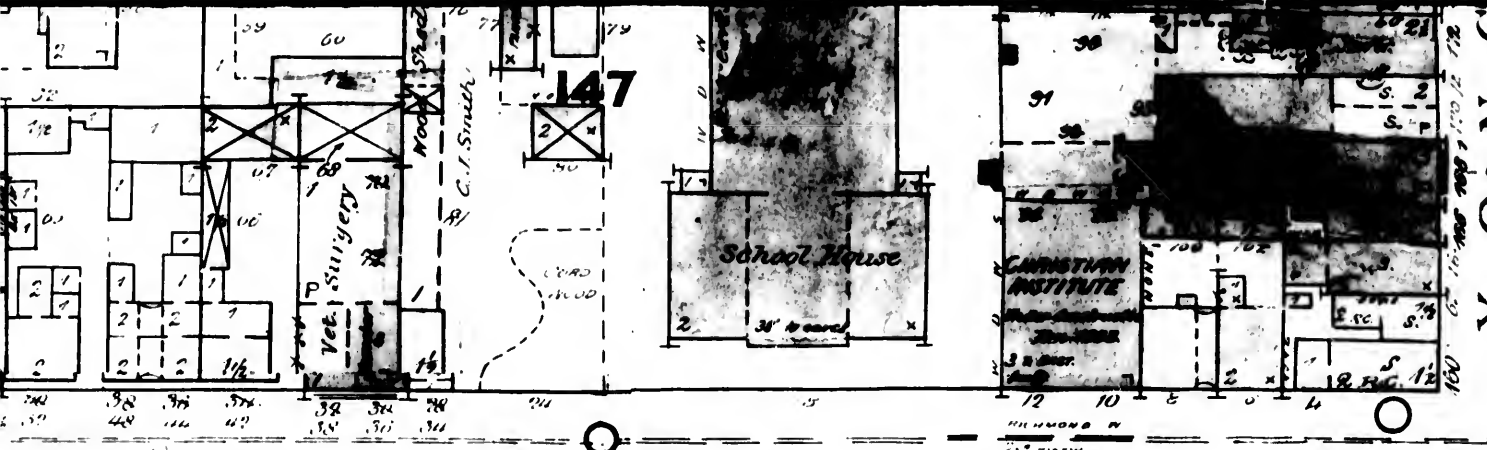
A D E L A I D E S T

SEE SHEET NO 13

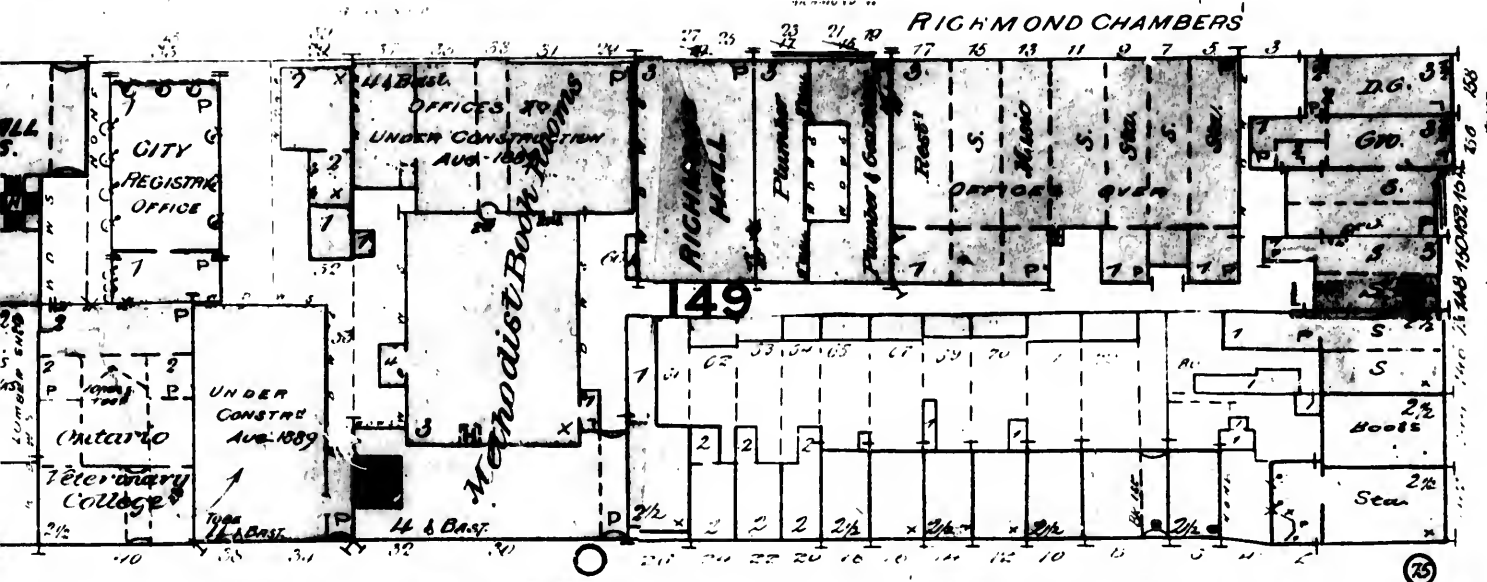


SEE SHEET NO 14

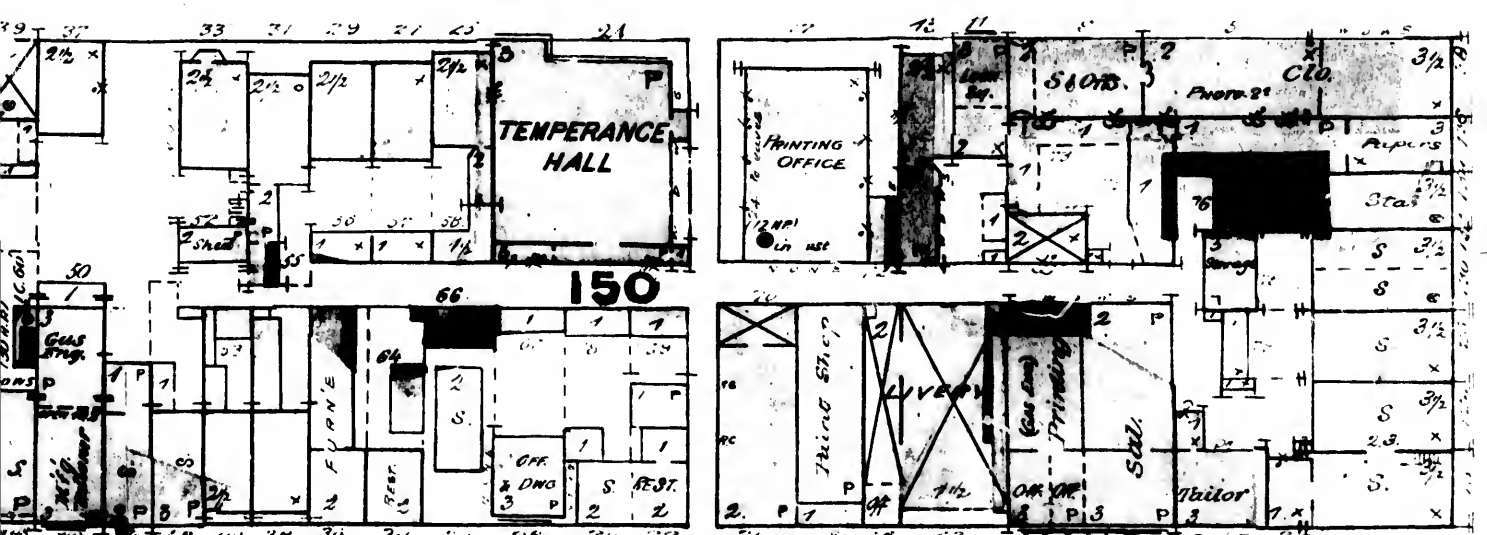
Y O N C  
SEE SHEET N°



T W E S T



T E M P E R A N C E



S I W E S T SEE SHEET N° 14

SCALE 50 FT ONE INCH  
50 100 150

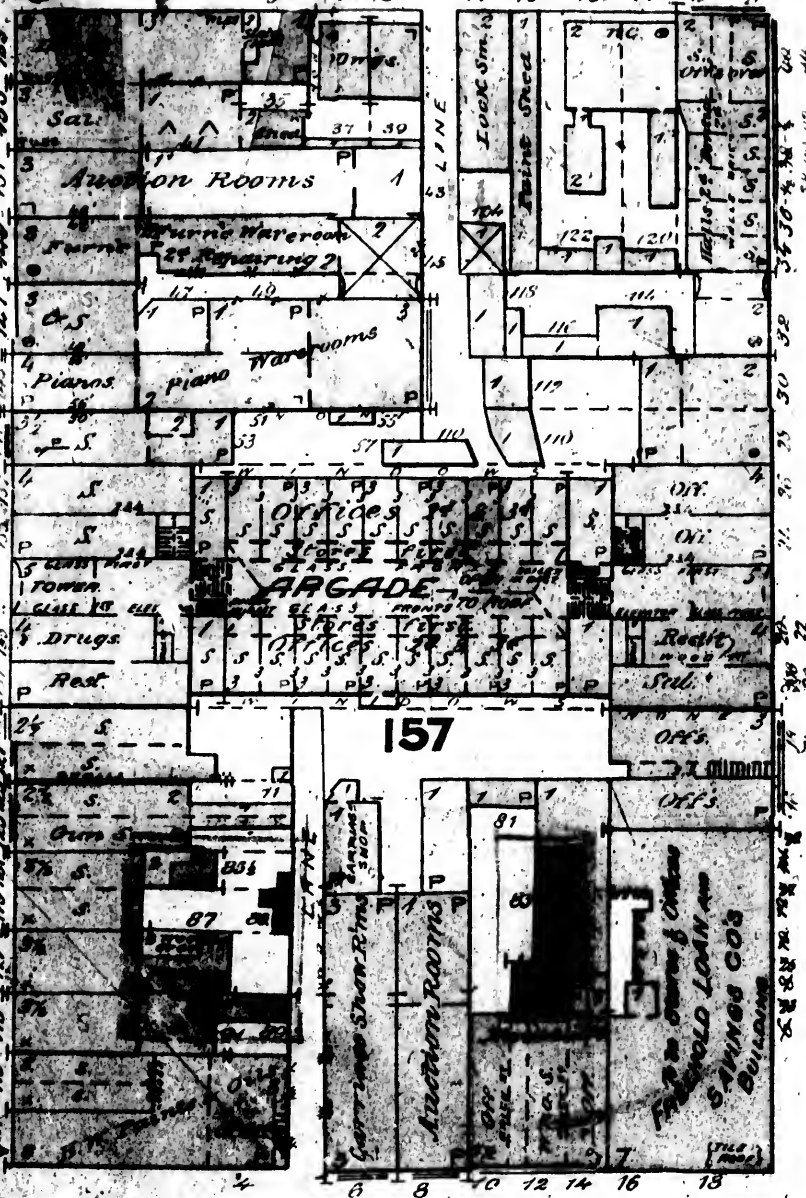
80)  
60)  
76)  
60)  
33)  
SEE SHEET N° 14

SEE SHEET NO 28

(80)

# R I C H M O N D

(76)

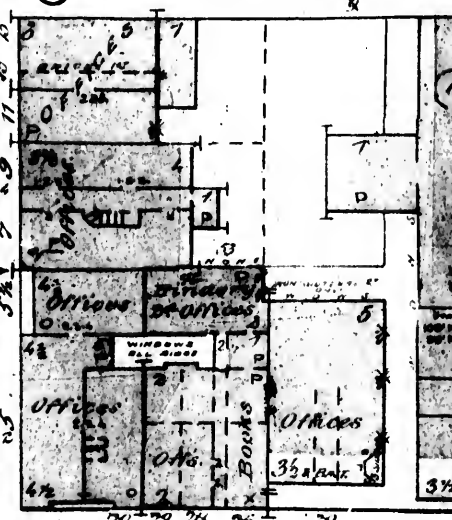
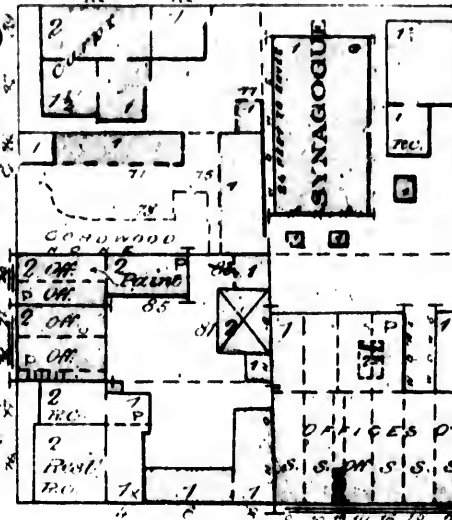


(176)

(175)

# A D E L A I D E


(75)



SEE S



S T E A S T



27 31 33 37 39 41 43 45 47 49 51 53 55 57 59 61

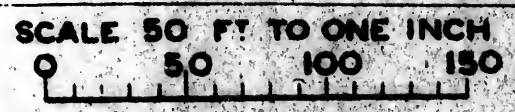
LANE

L O M B A R D

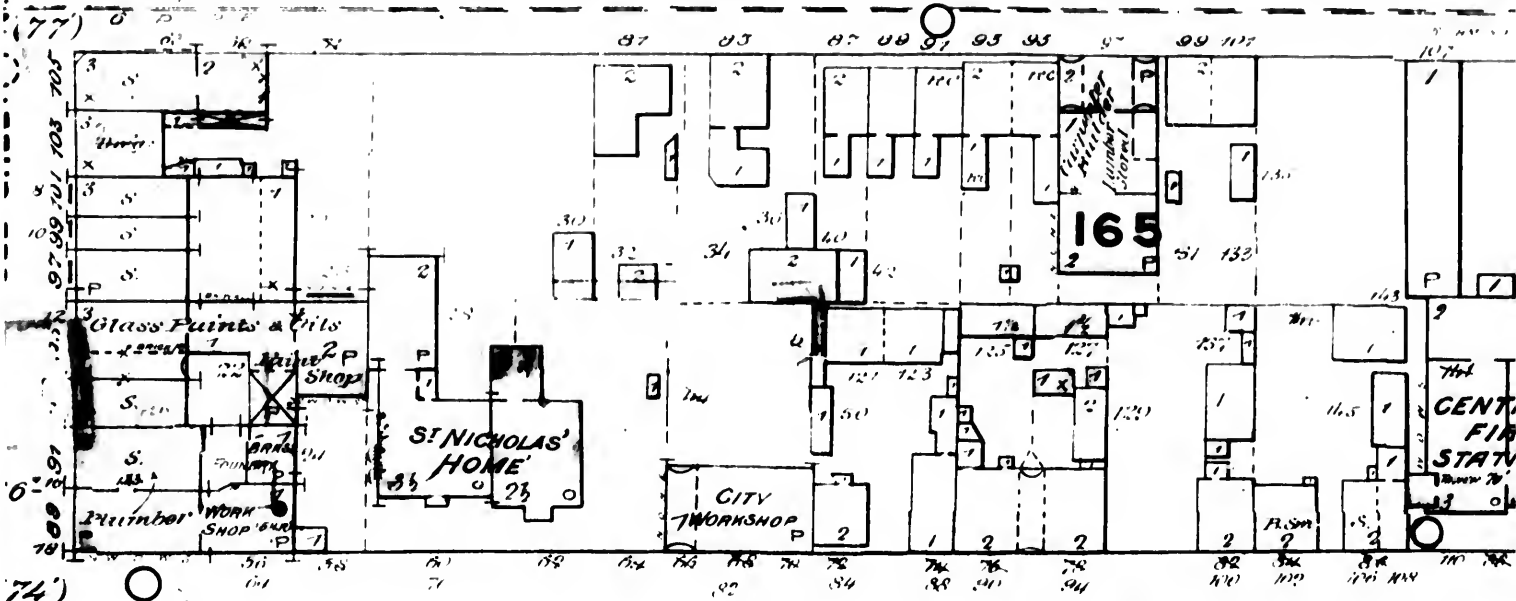
37 39 41 43 45 47 49 51 53 55 57 59 61

S T E A S T

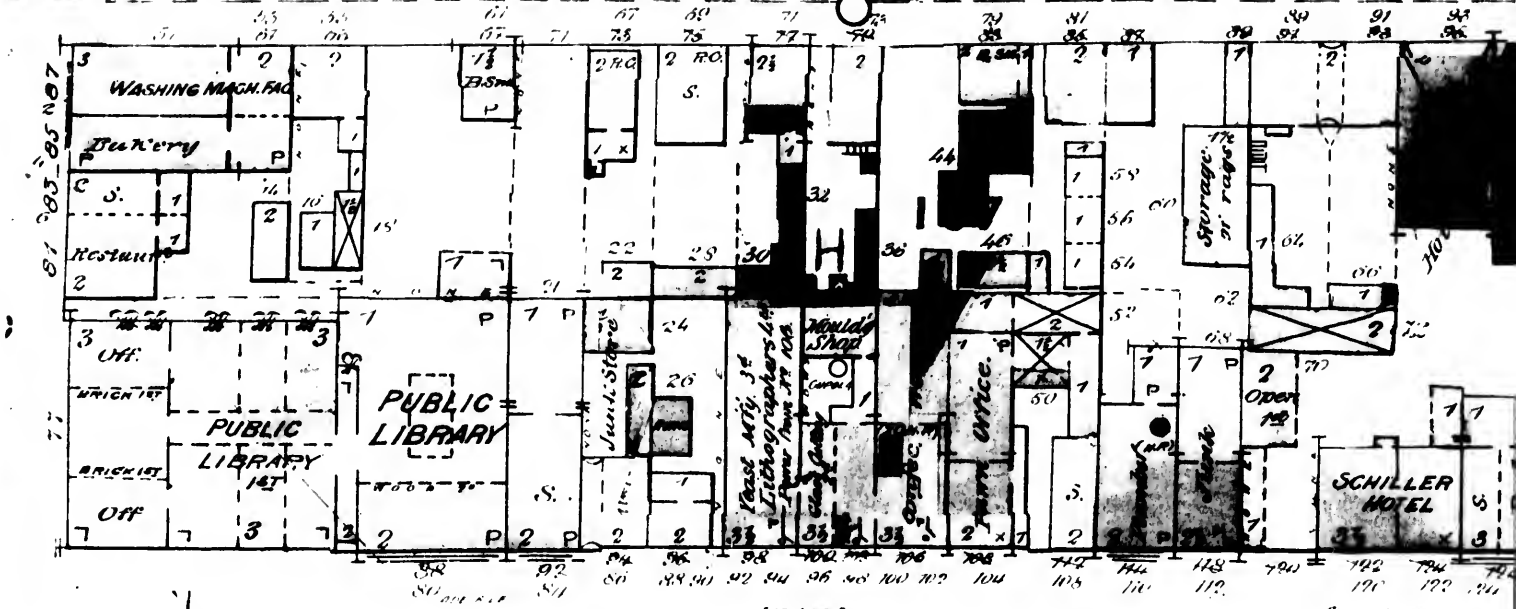
SEE SHEET N<sup>o</sup> 15



RICHMOND ST EAST



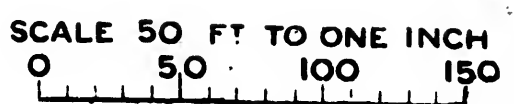
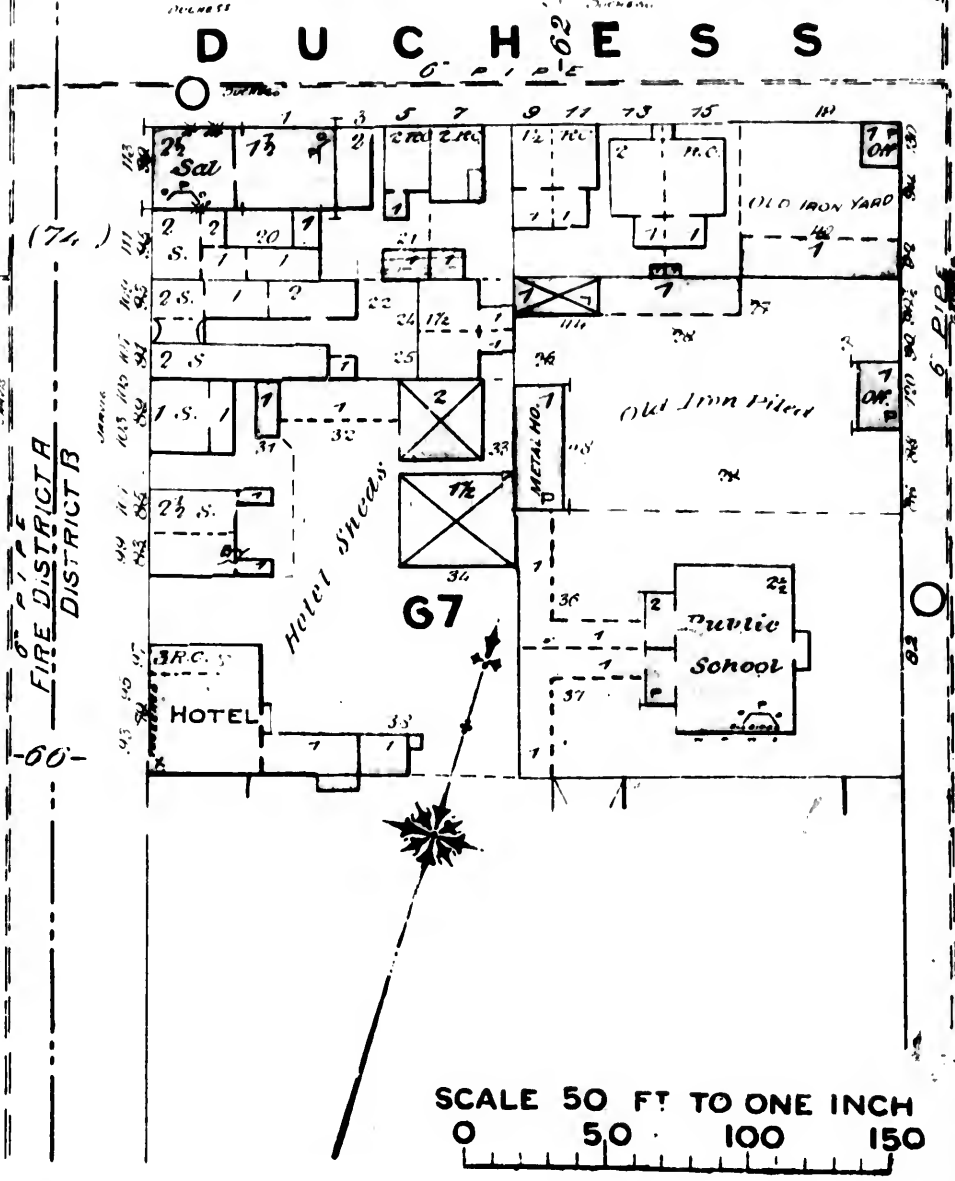
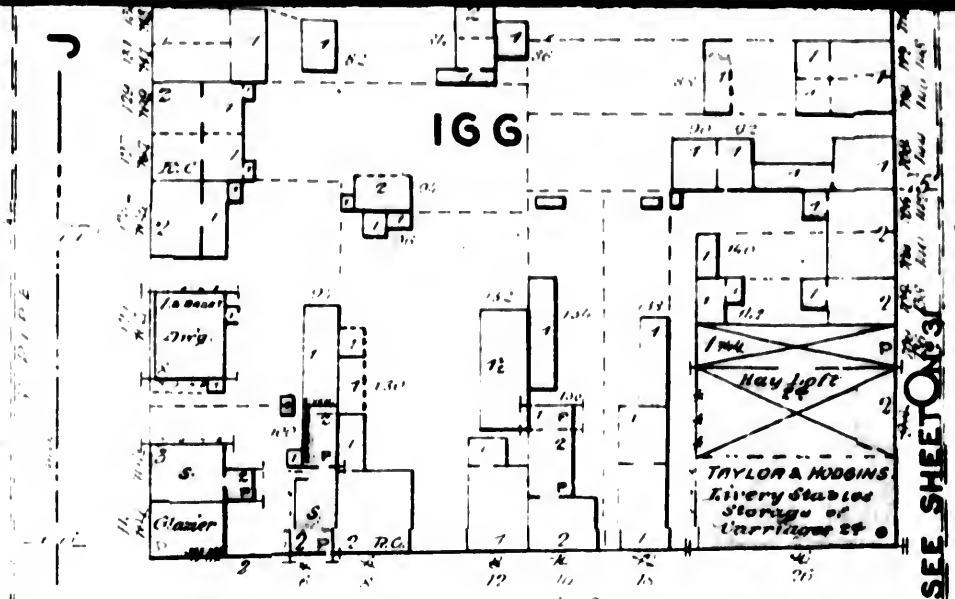
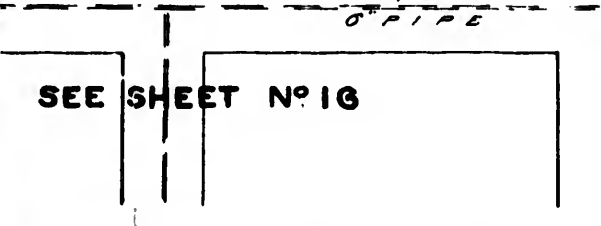
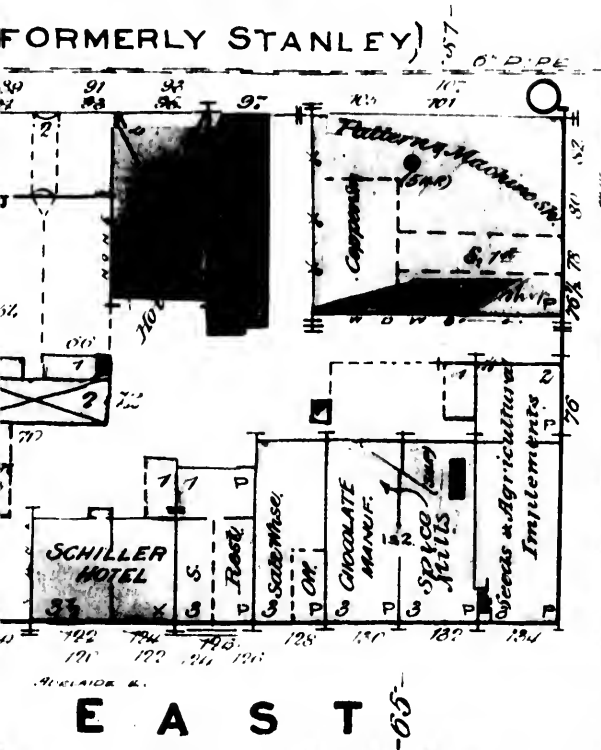
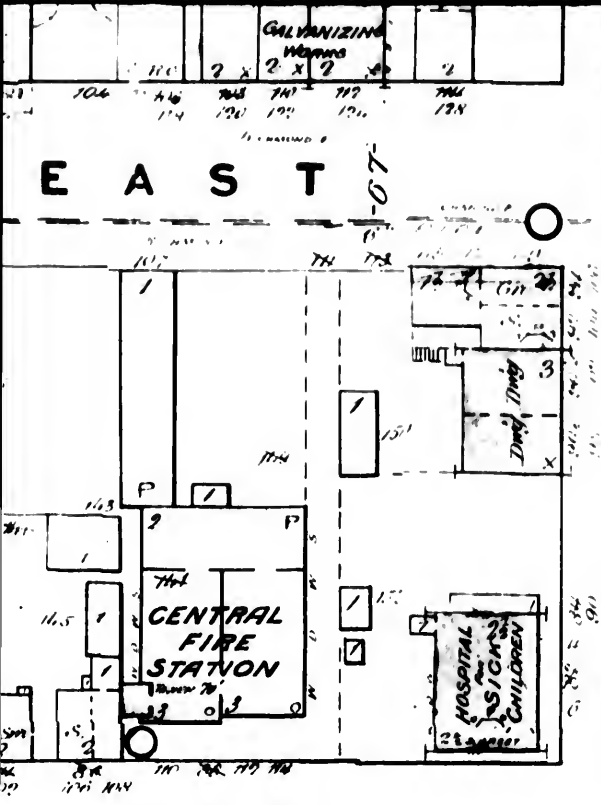
L O M B A R D (FORMERLY)



A D E L A I D E ST EAST

SEE SHEET



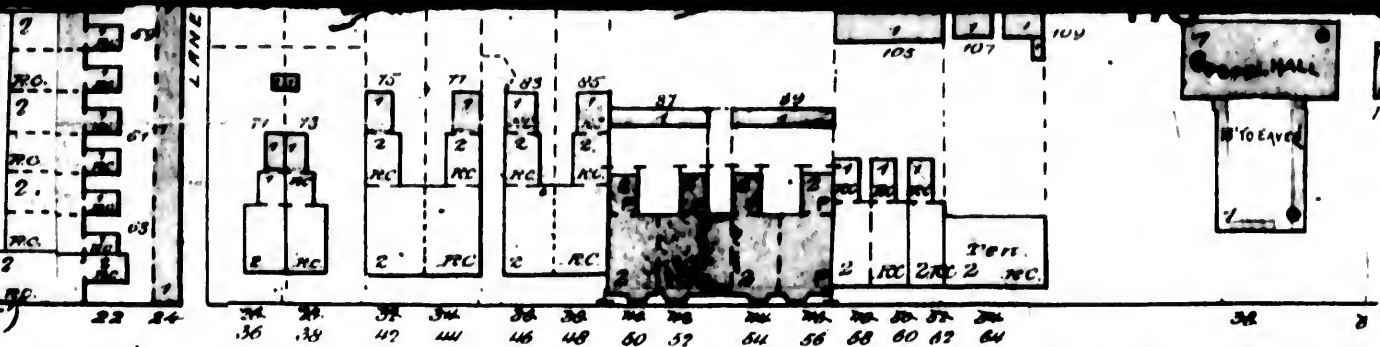


SEE SHEET NO 30

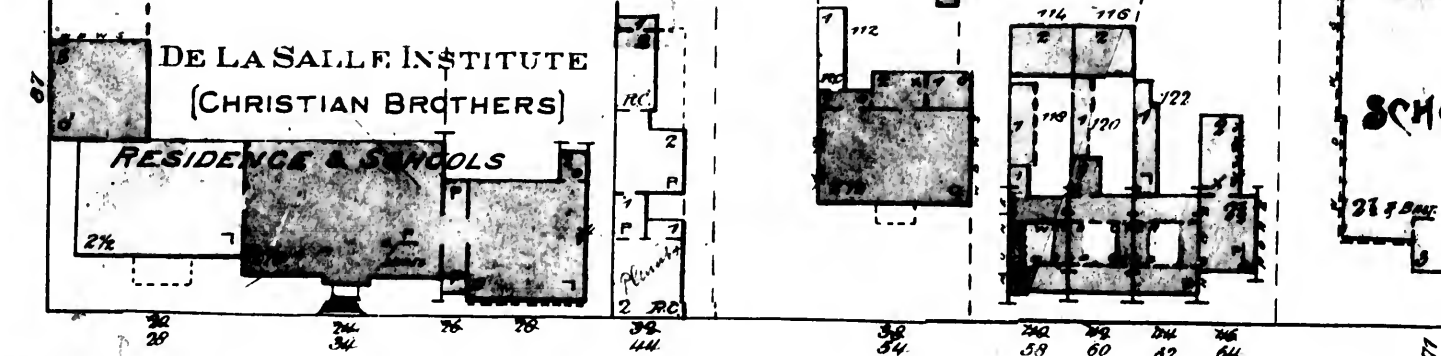
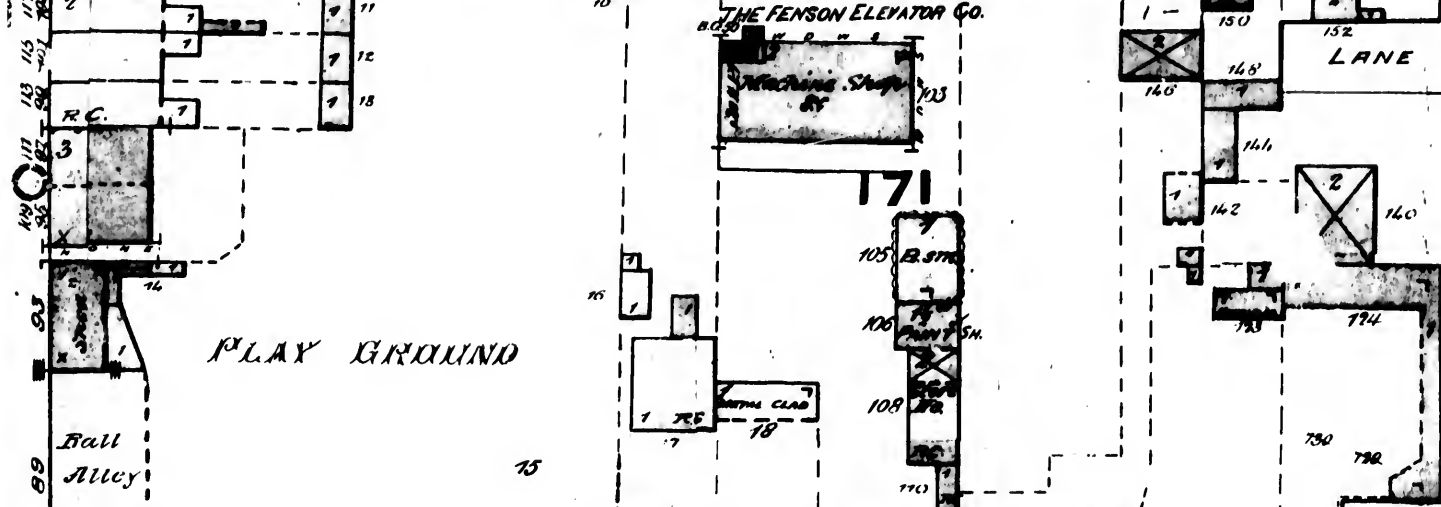
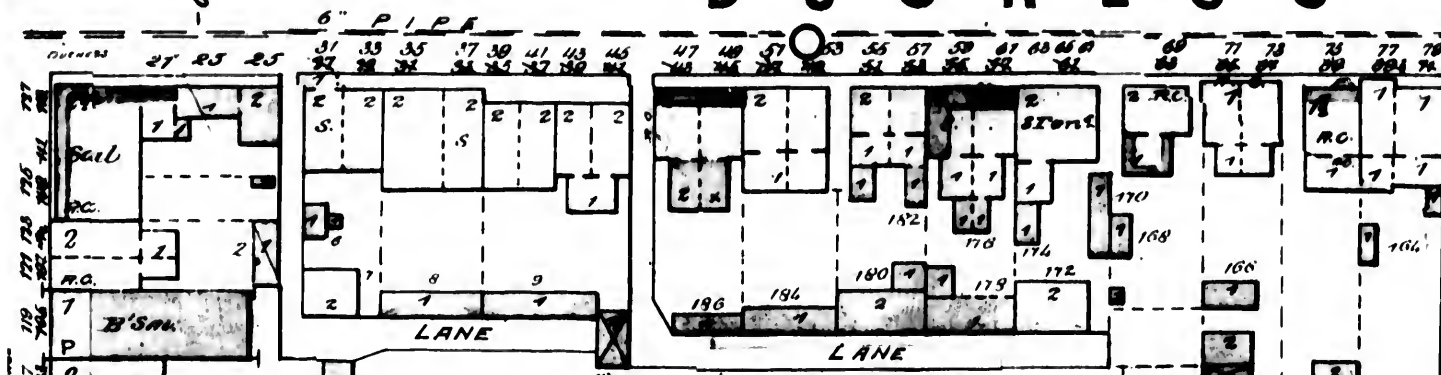
SEE SHEET NO 31

SEE SHEET NO 32


SEE SHEET NO 33



# D U C H E S S



# D U K E

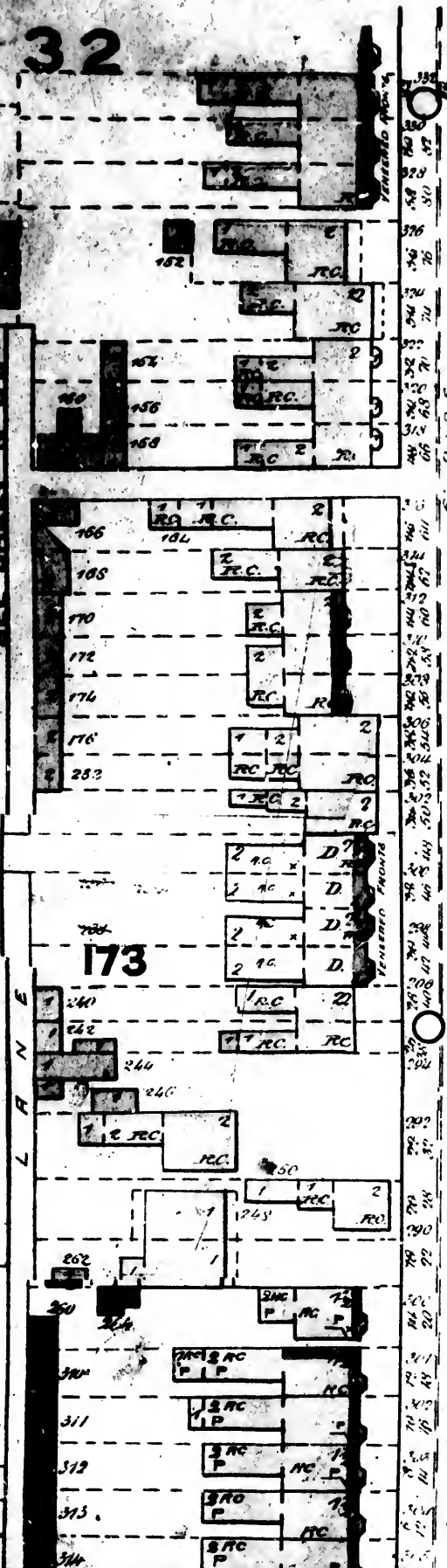


FREDERICK SEE SHEET NO 17

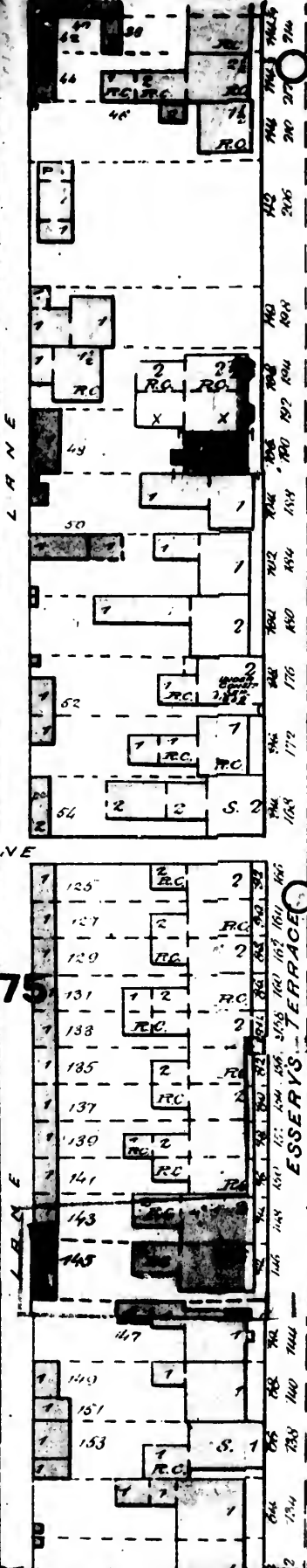
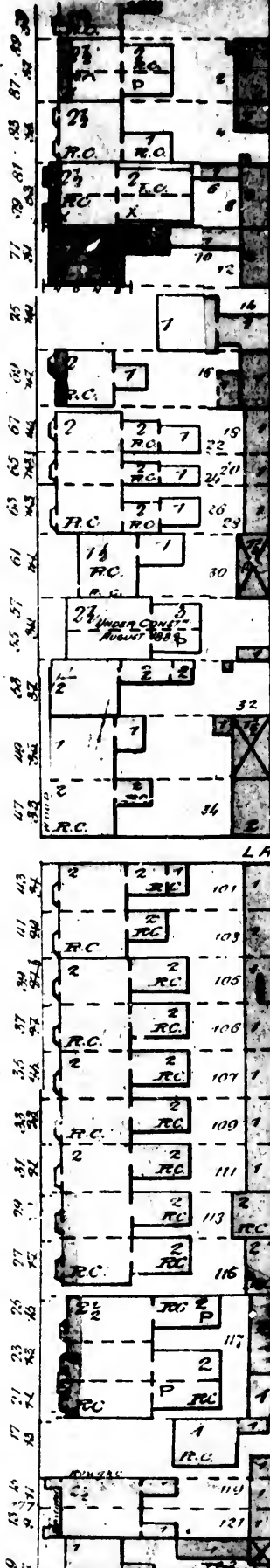


32

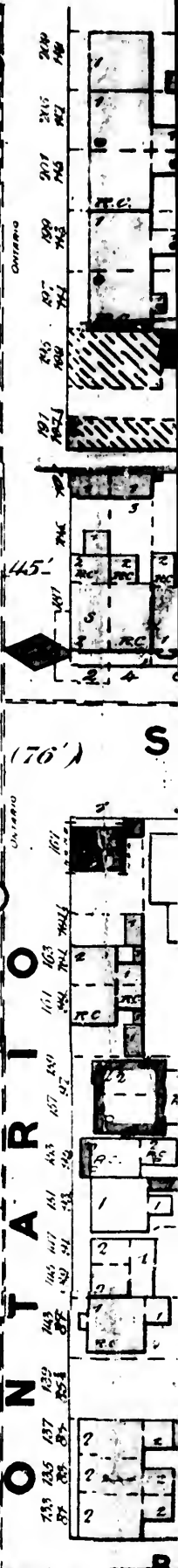
SEE SHEET NO 39



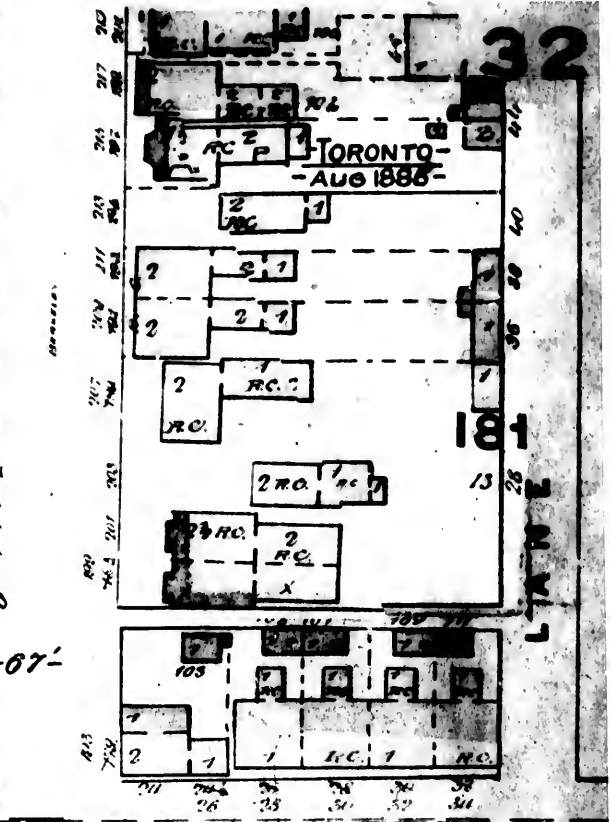
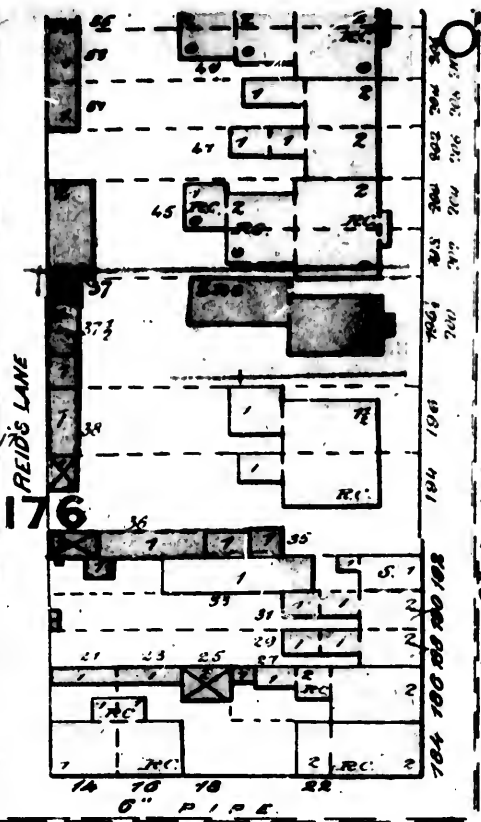
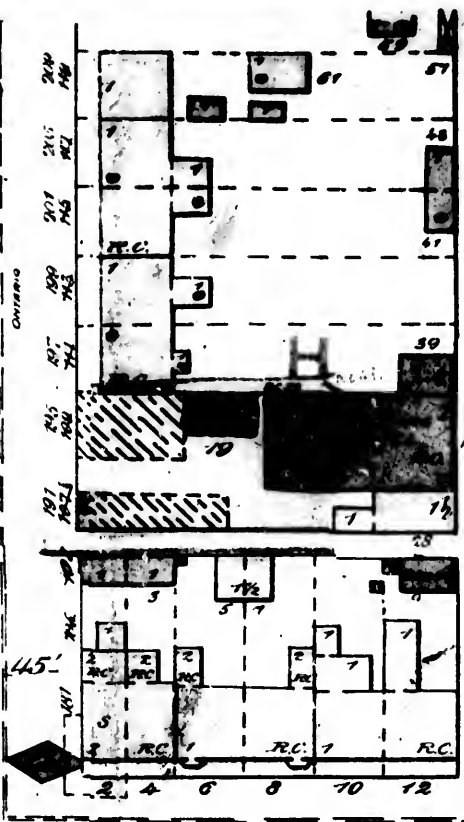
SECTION



SECTION


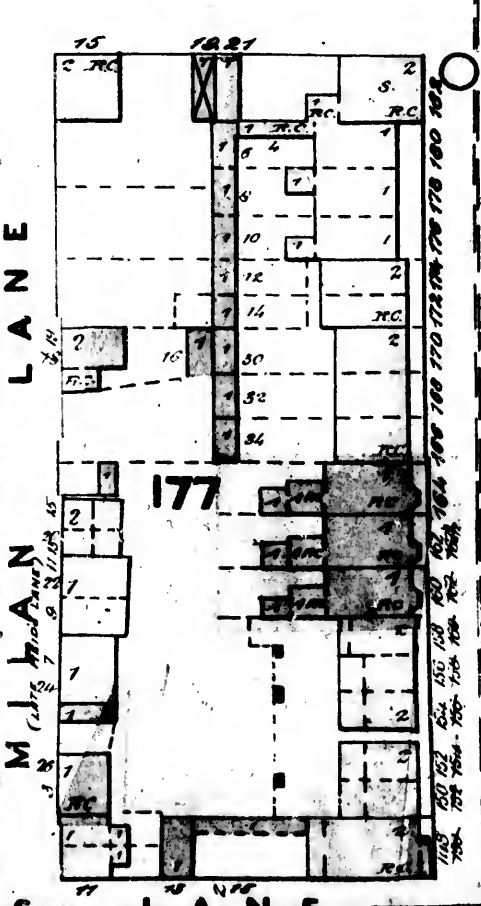
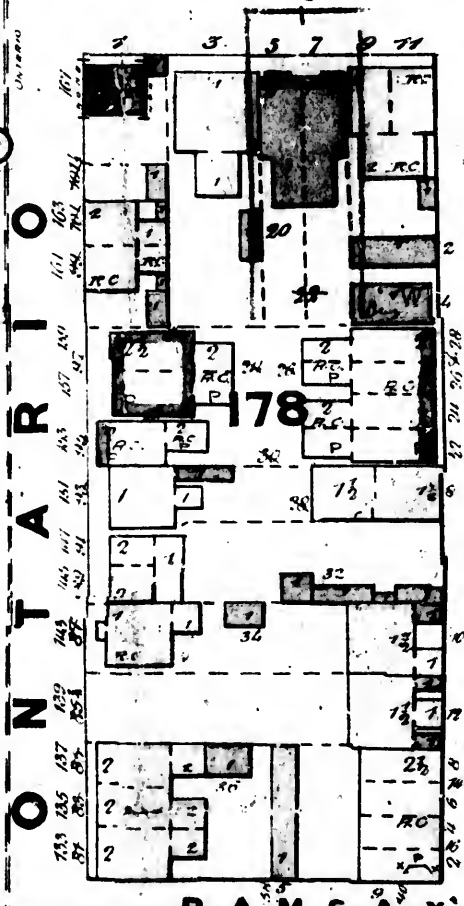


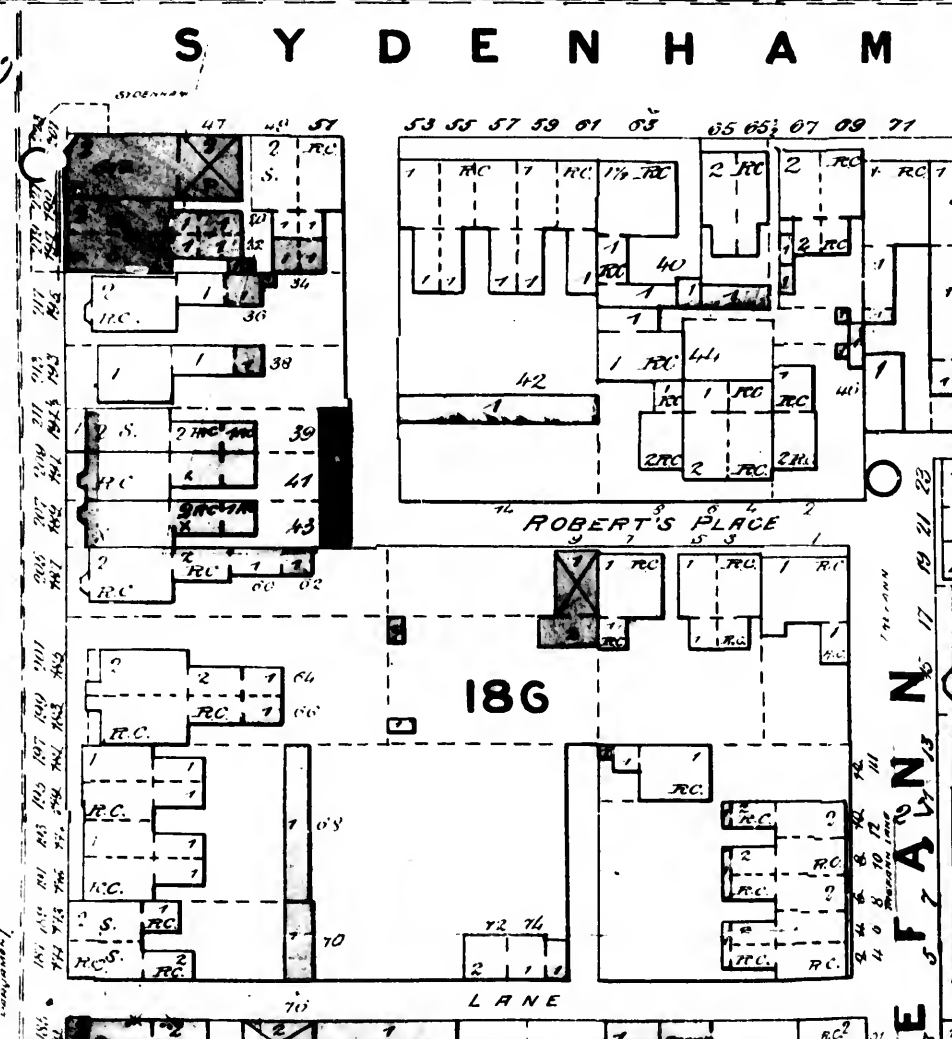
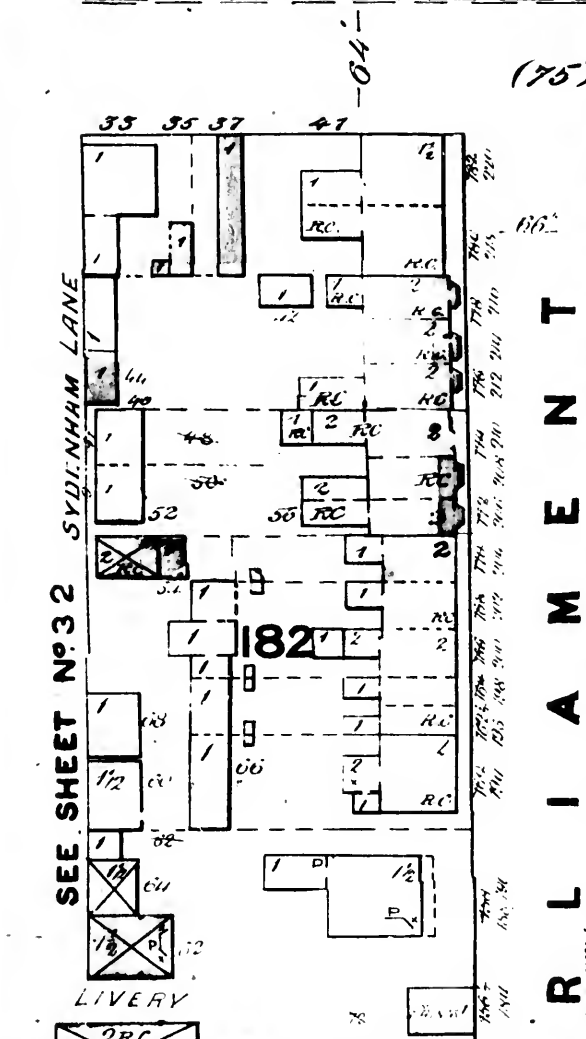
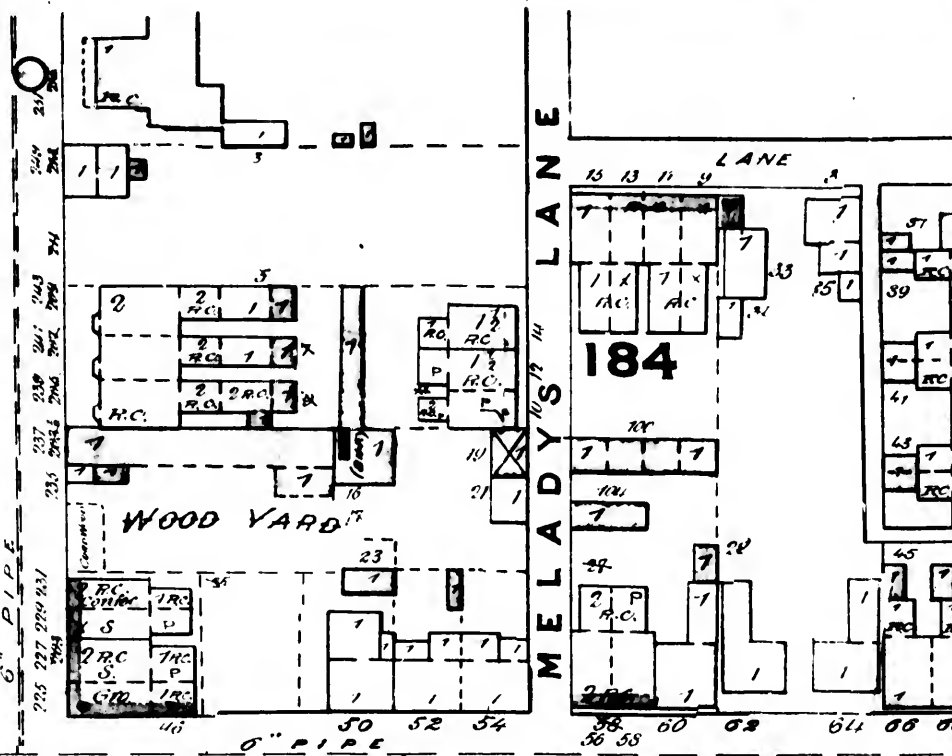
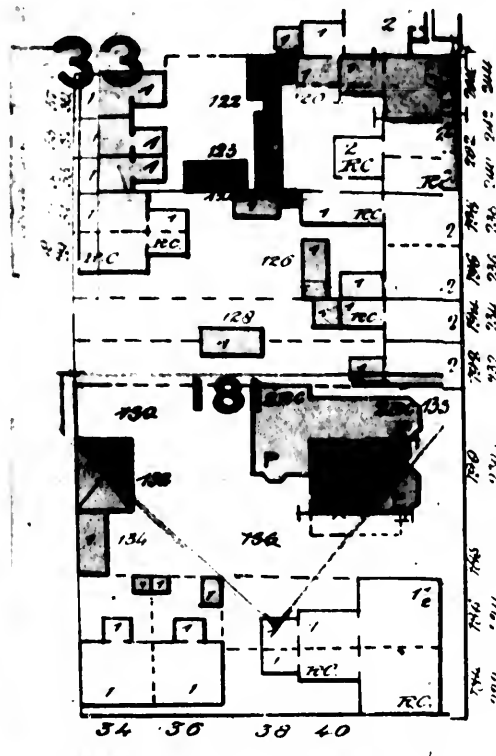




(76') SYDENHAM

N.B. ALL THIS SHEET IS IN FIRE DISTRICT

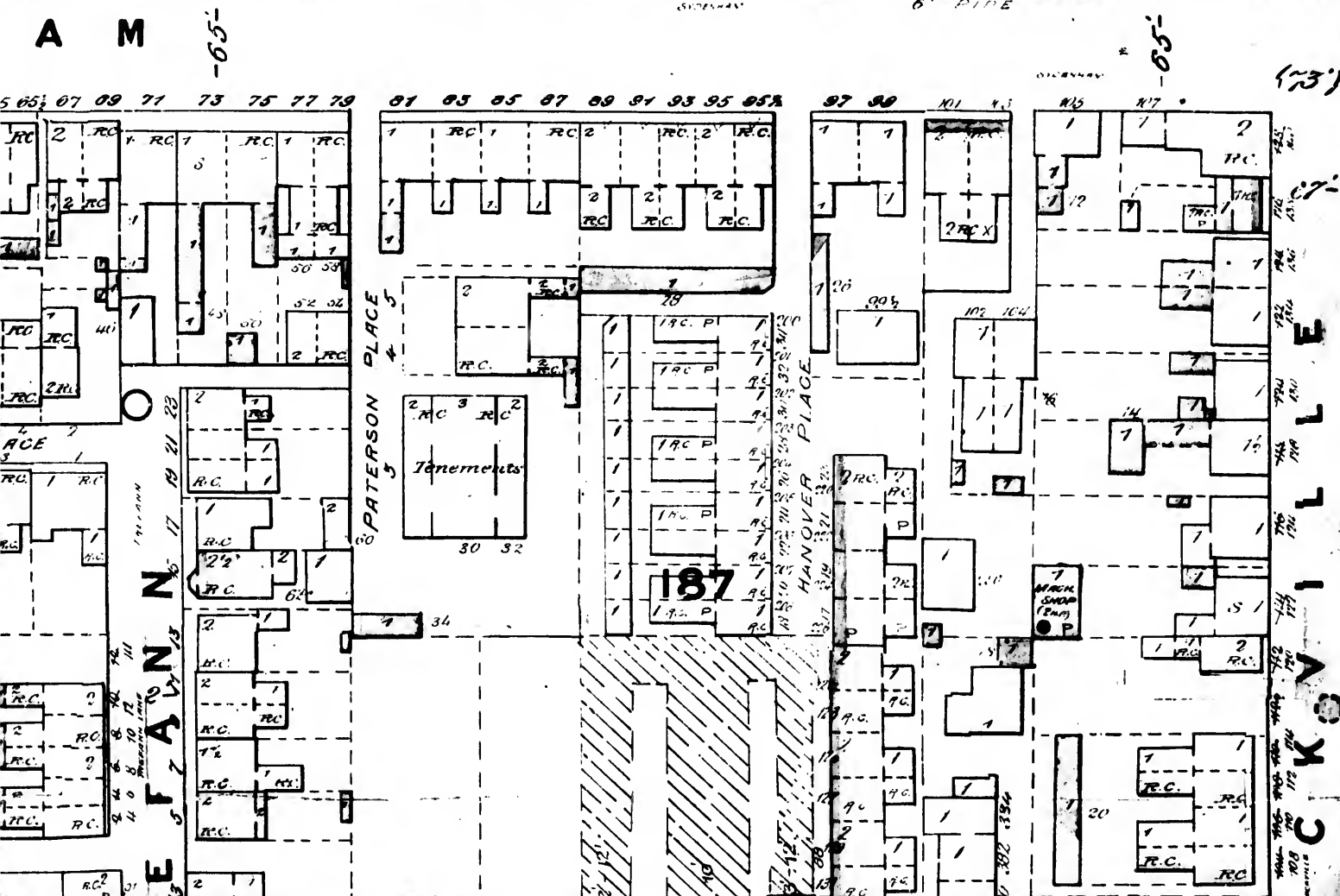
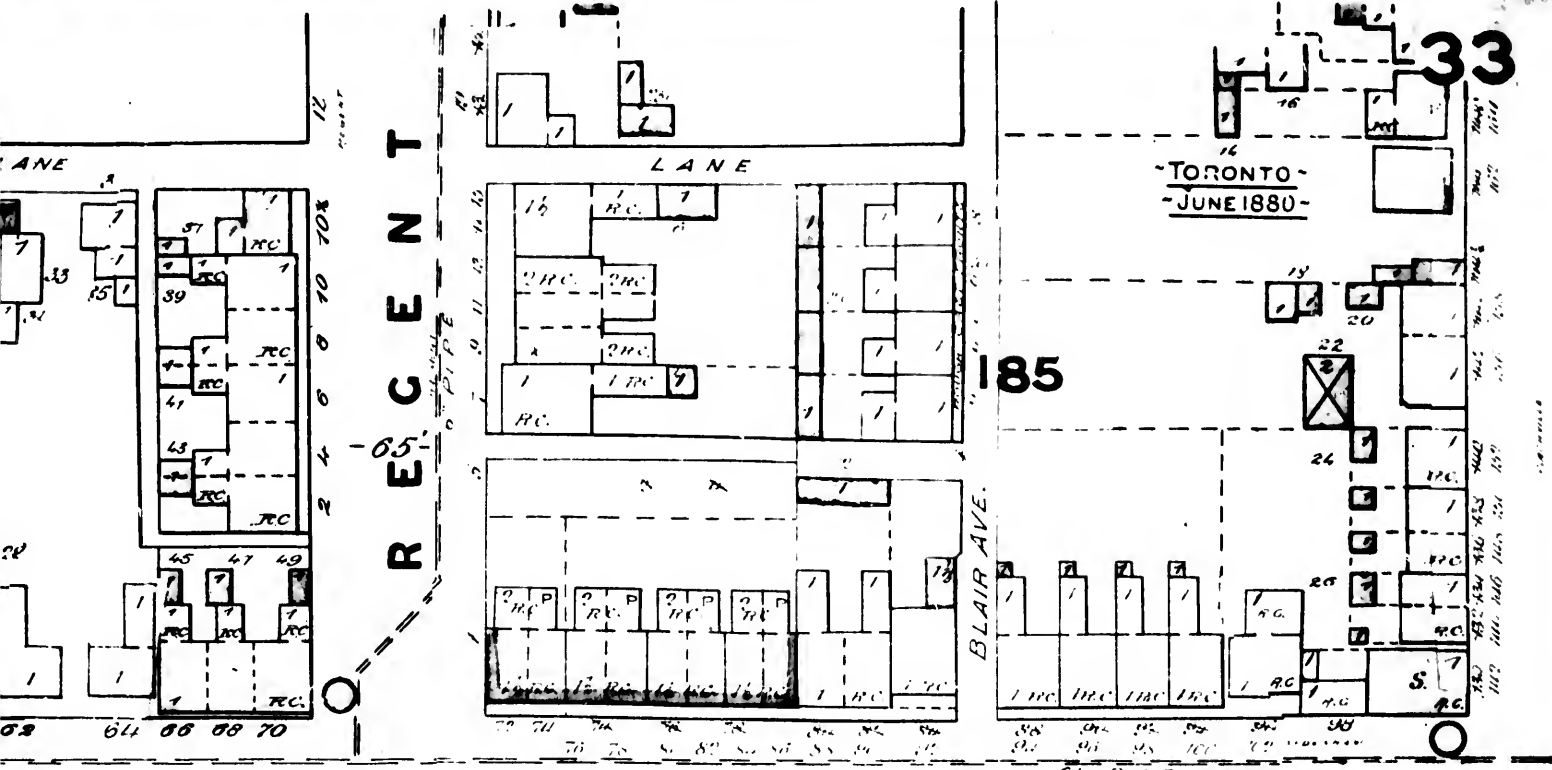




**R L I A M E N T**

**E F A U N**





(73)

67

AVILLE

CK

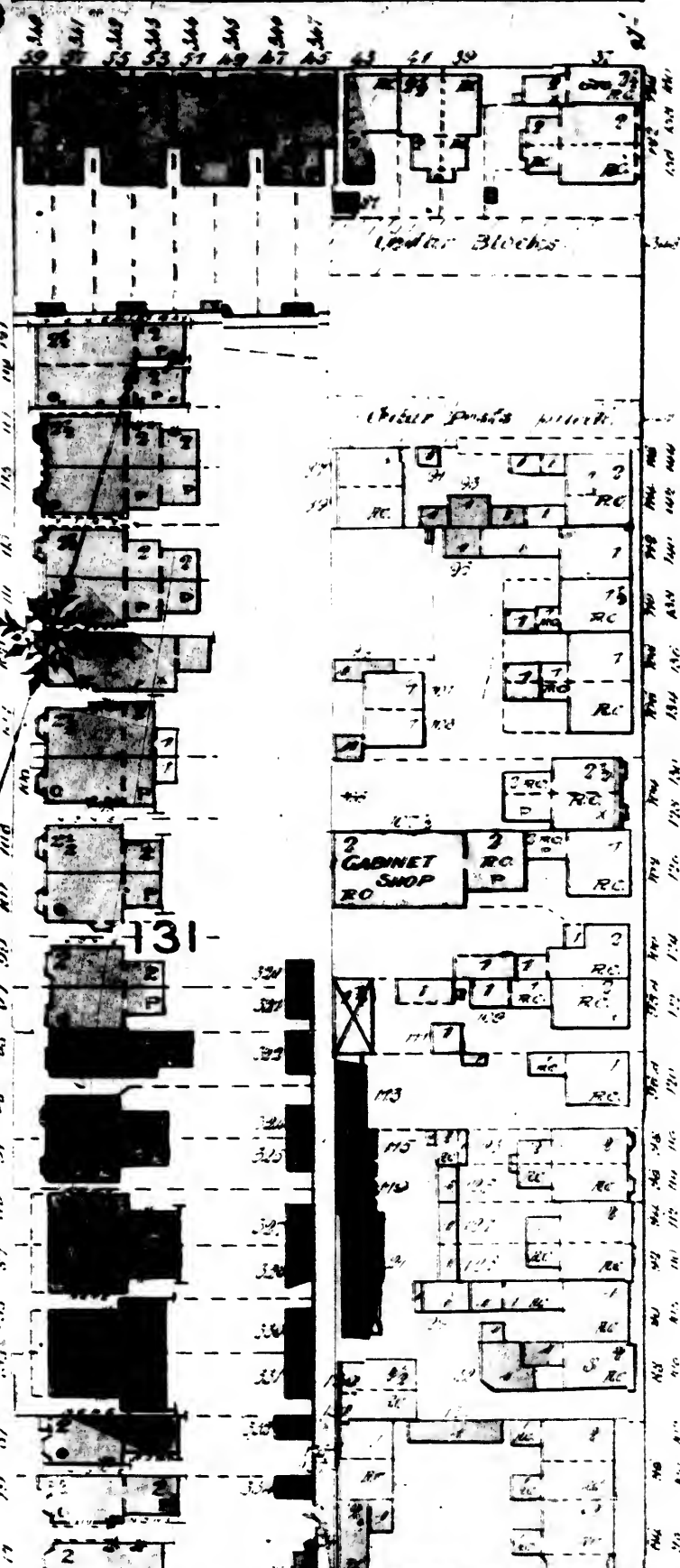
Map section showing streets PATERSON PLACE, HANOVER PLACE, and FANON. Includes a compass rose and the number 187. The map shows a grid of lots with various annotations like 'RC', 'P', and 'S'. A compass rose is located near the intersection of PATERSON PLACE and FANON. The area is labeled 'Tenements' in a central block.

A N D E R

34

MS. CAUL

NOW



01

02

03

04

05

06

07

08

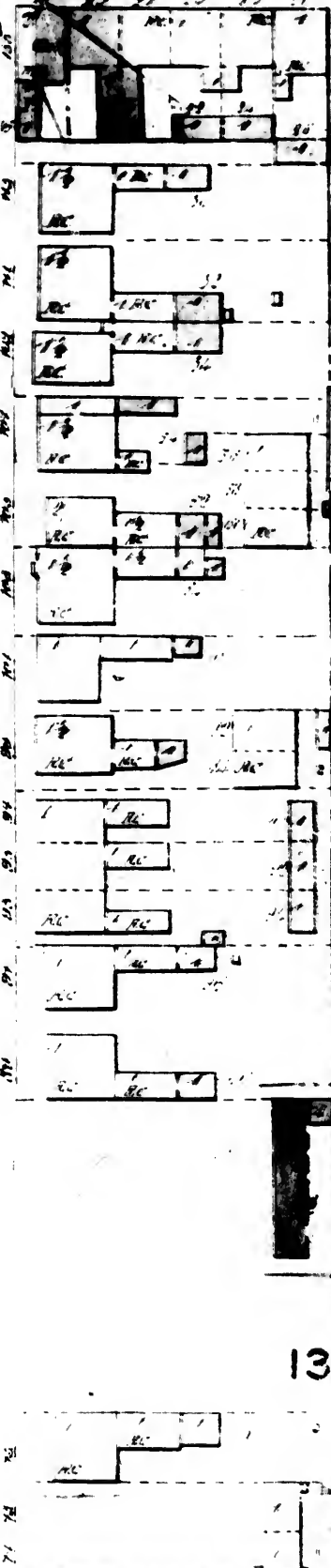
09

10

11

12

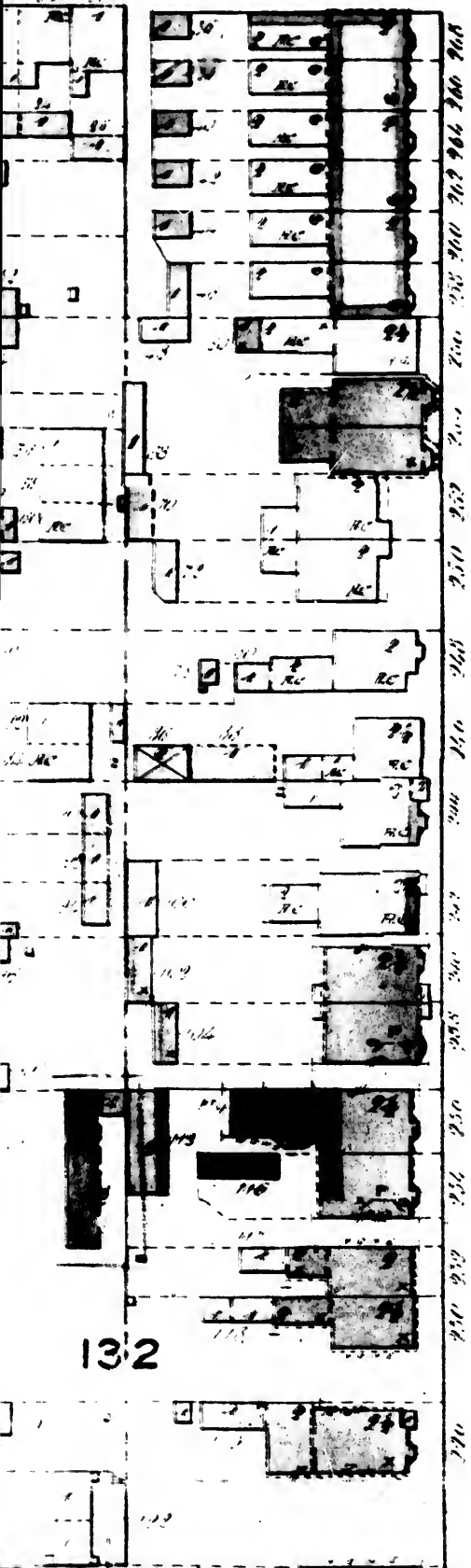
L I A M



132


SEE SHEET N<sup>o</sup> 40

ERSON (100)



M C O E

0" Pipe



133

TORONTO -  
June - 1881.

- 159 -

A V E N U E

- 159 -

34

26" Pipe  
10 1/2"  
0" Pipe

AGNES

VERSSITY

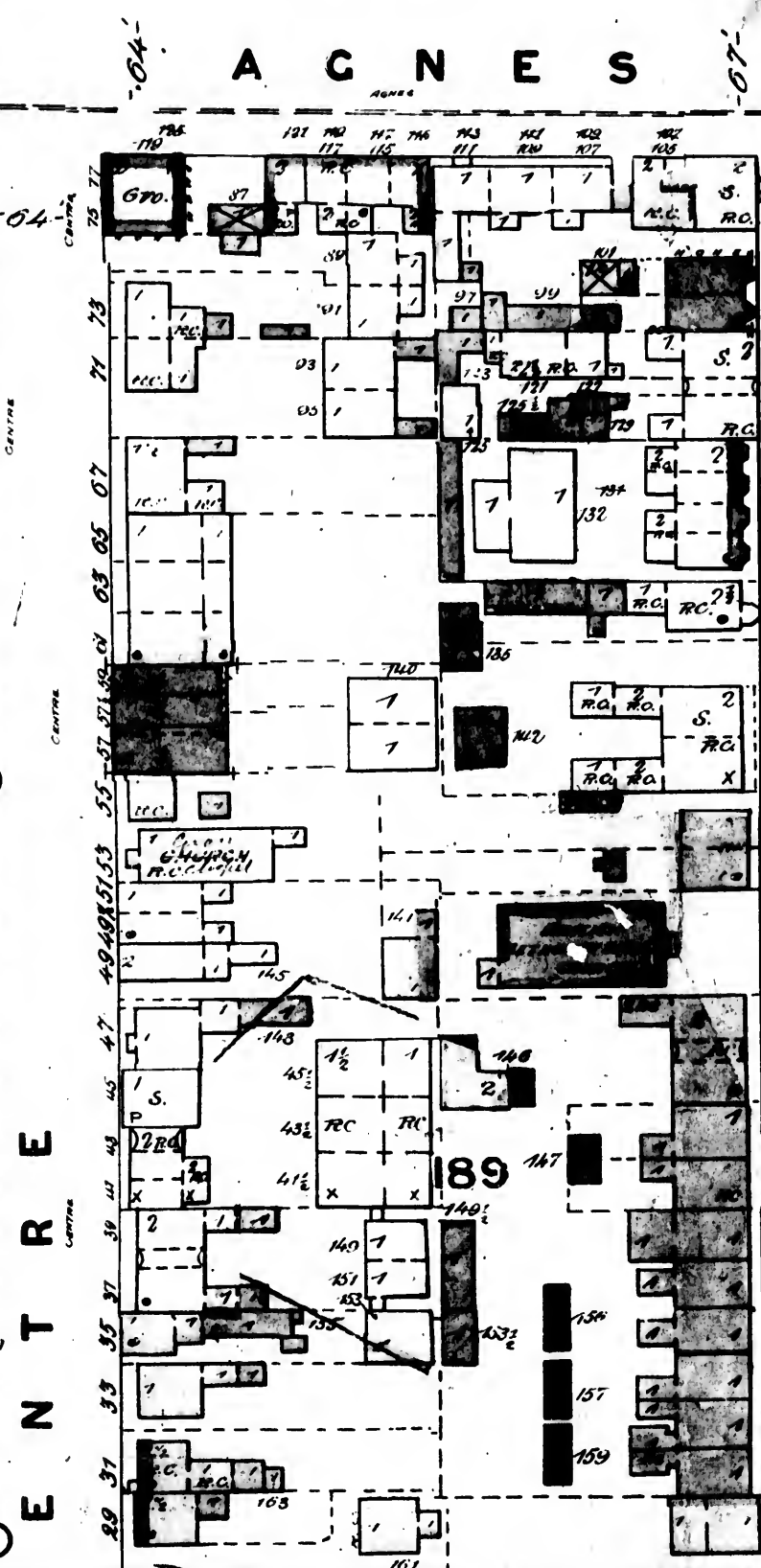
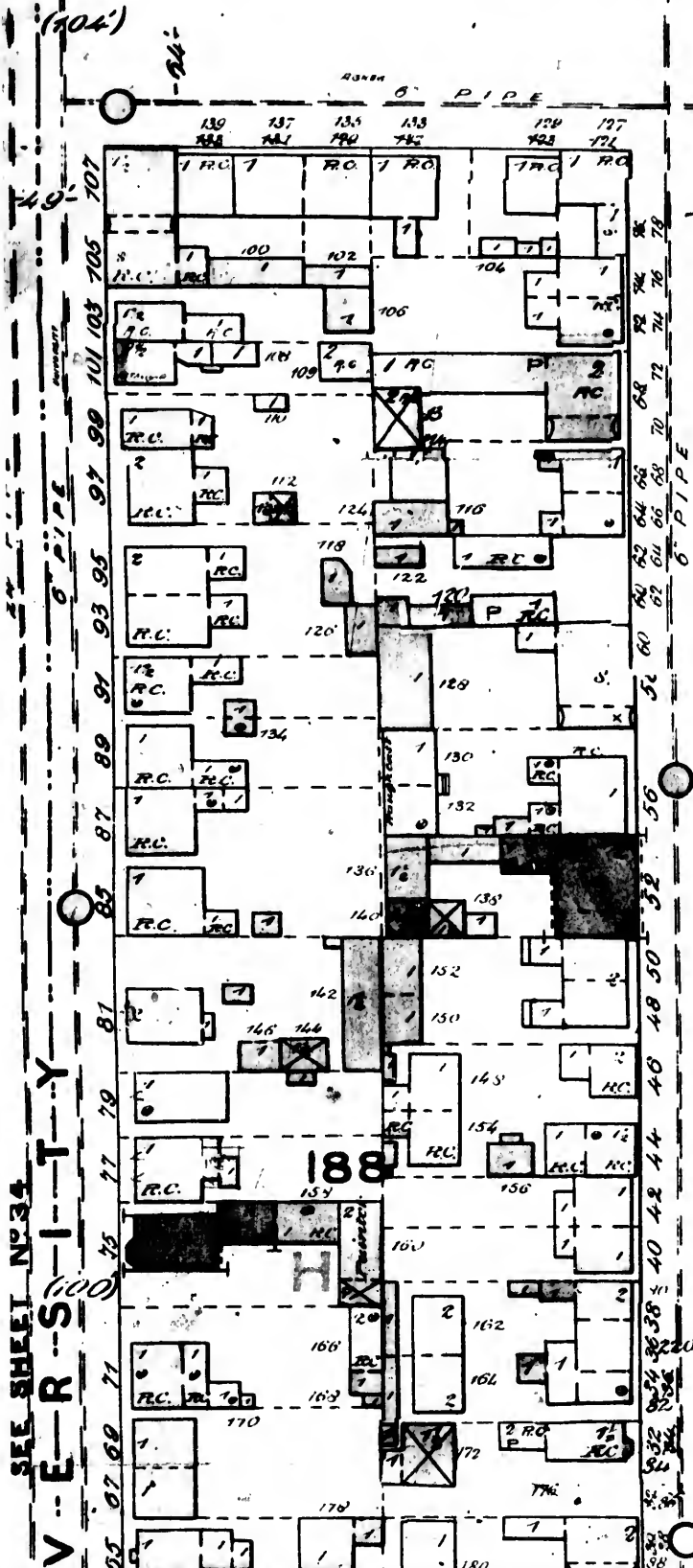
(100)

SEE SHEET N<sup>o</sup> 38

35

SEE SHEET N° 41

A G N E S



SEE SHEET N° 34  
 V-E-R-S-I-T-Y  
 (100)

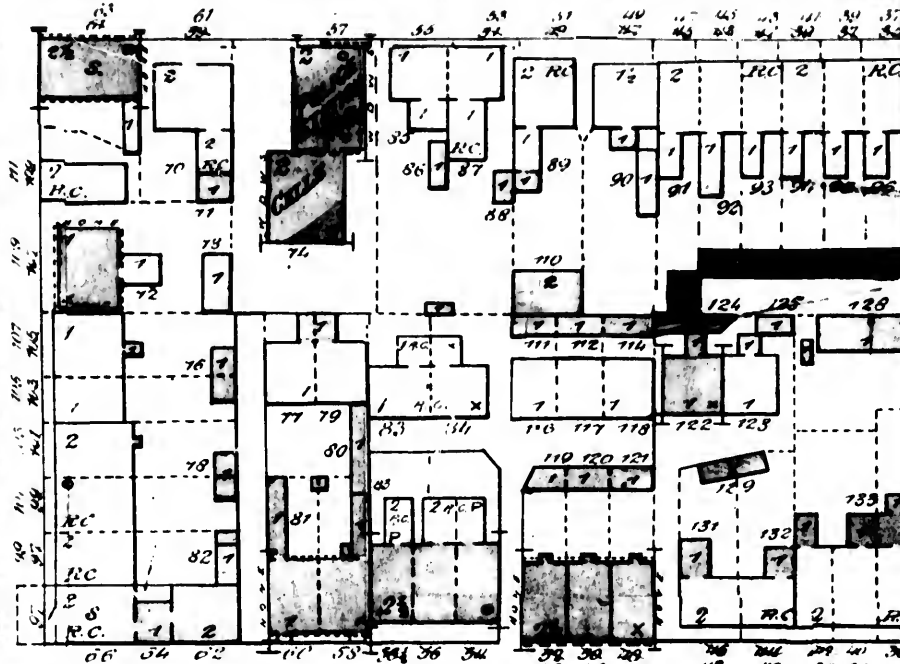
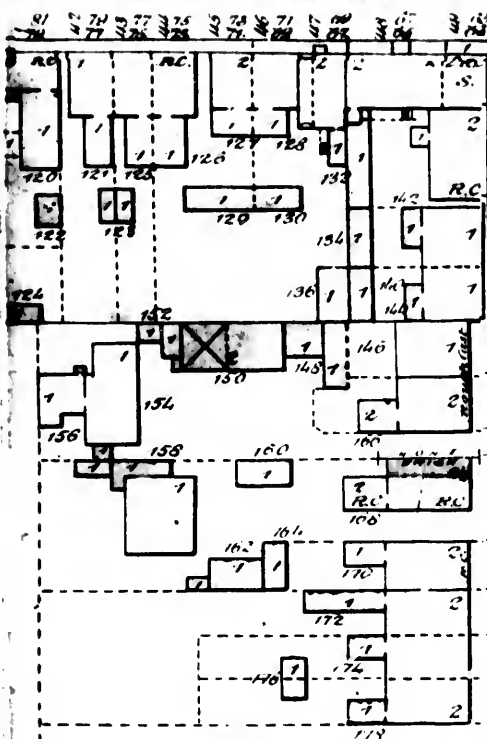
ENTREE

154  
 157  
 159

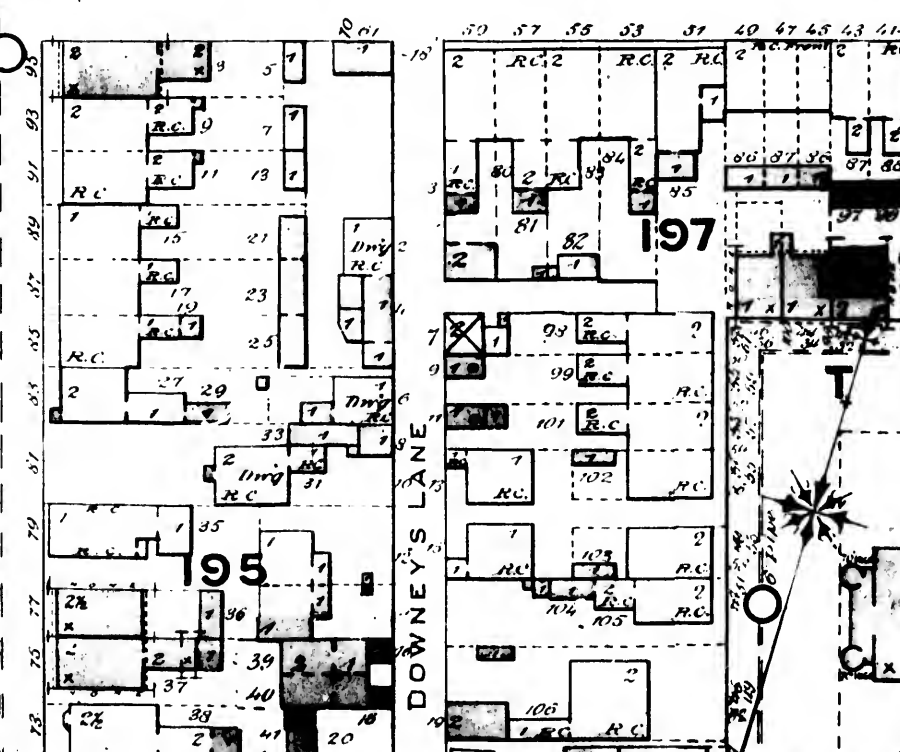
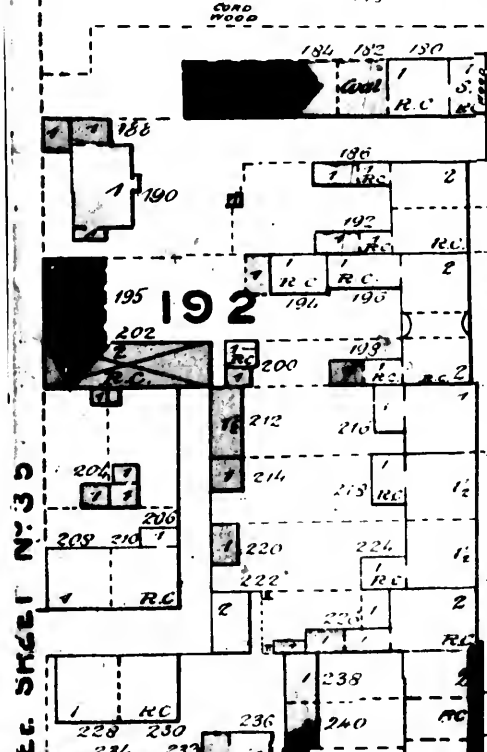




A C N



A L I C



A U L E Y

DOWNEY'S LANE



SEE SHEET NO. 35



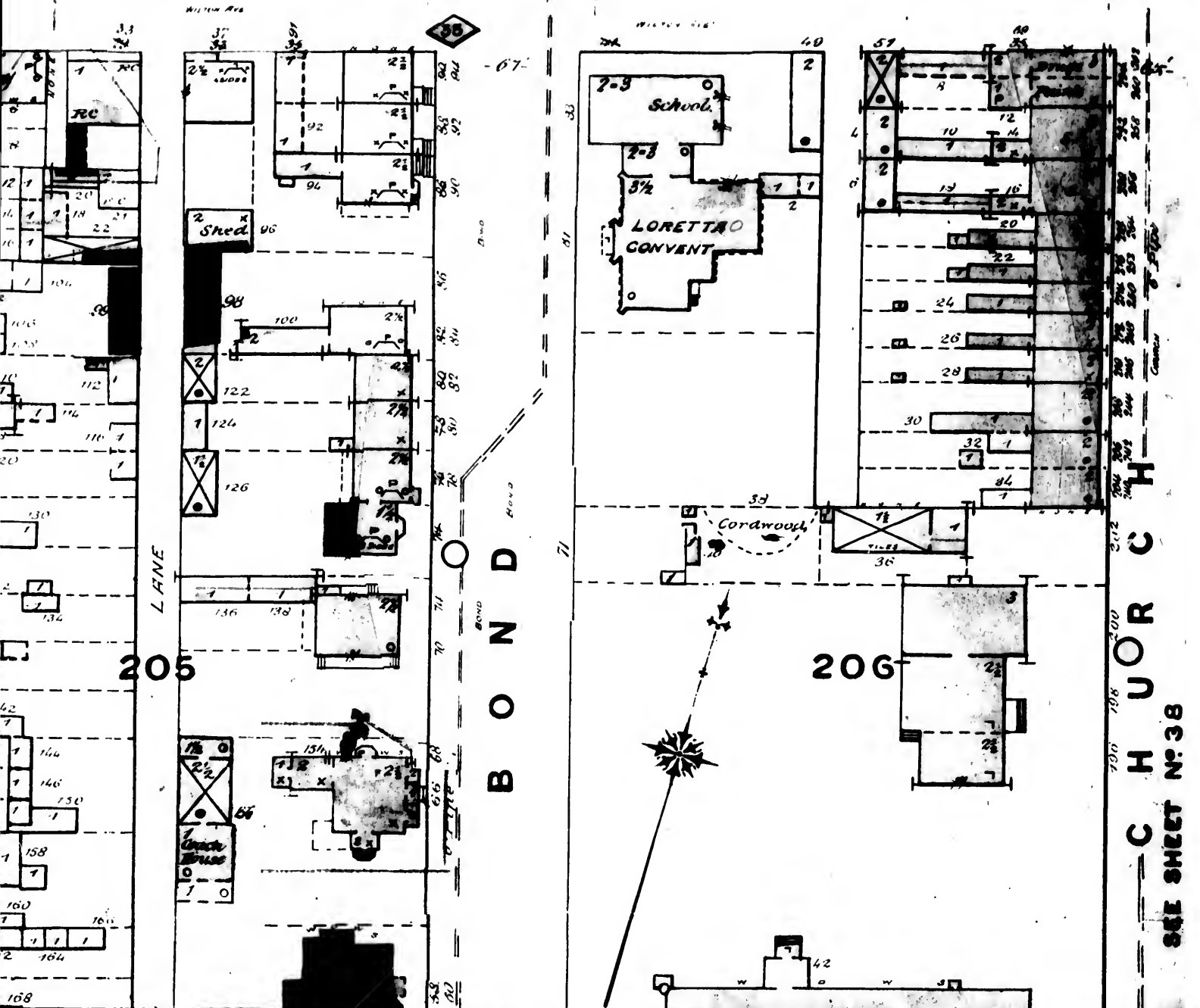





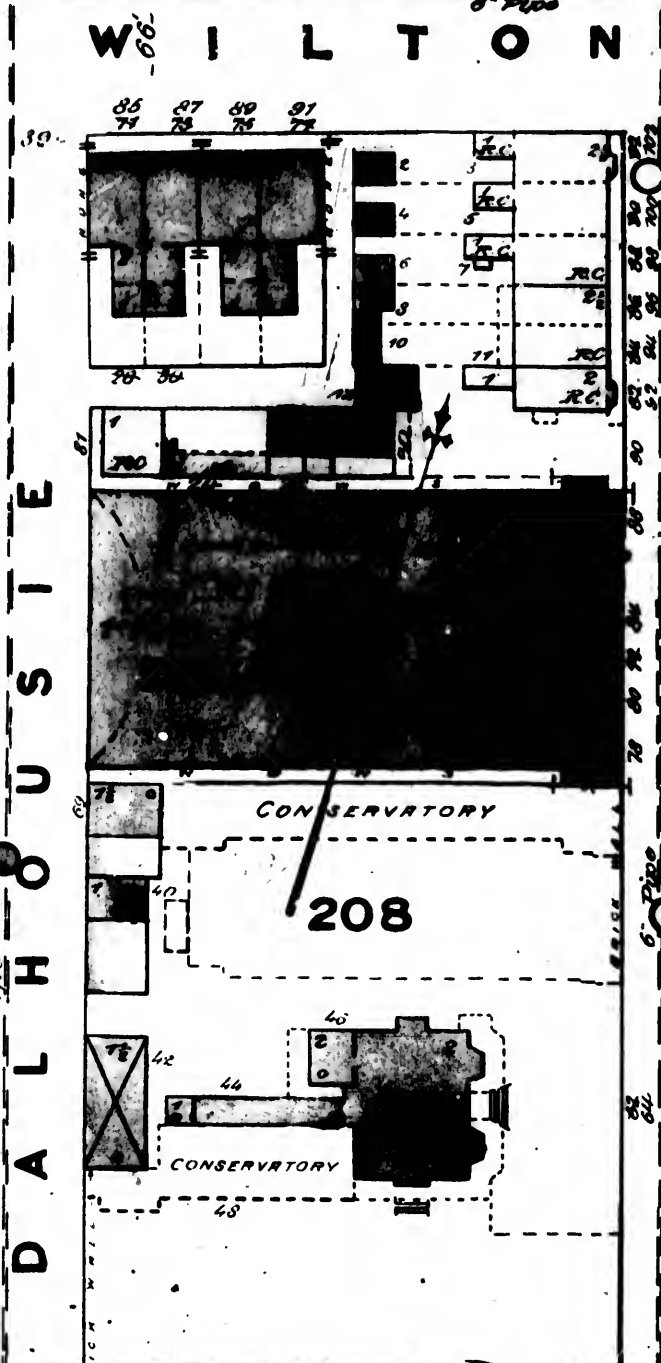

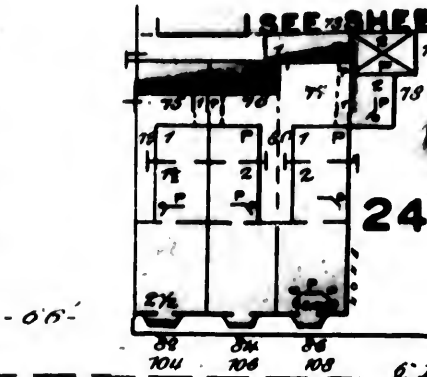
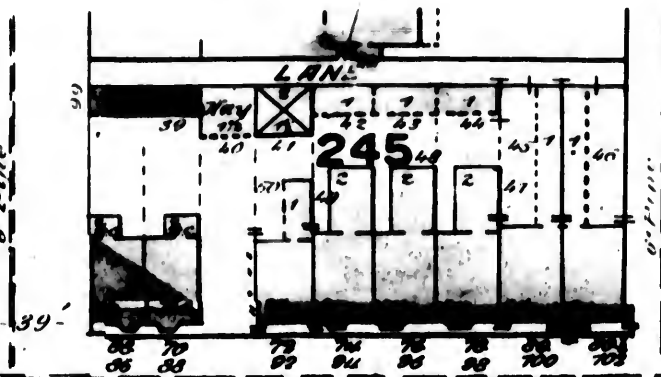

SEE SHEET NO 43

TORONTO -  
JUNE 1880 -

LTONT AVE



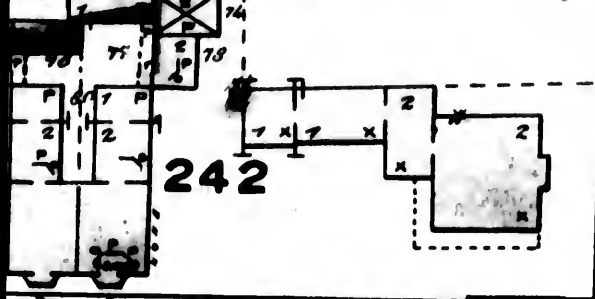
SEE SHEET NO 38



D A L H O U S I E

T U A L

SEE SHEET N° 44



242

6" Pipe

AVENUE



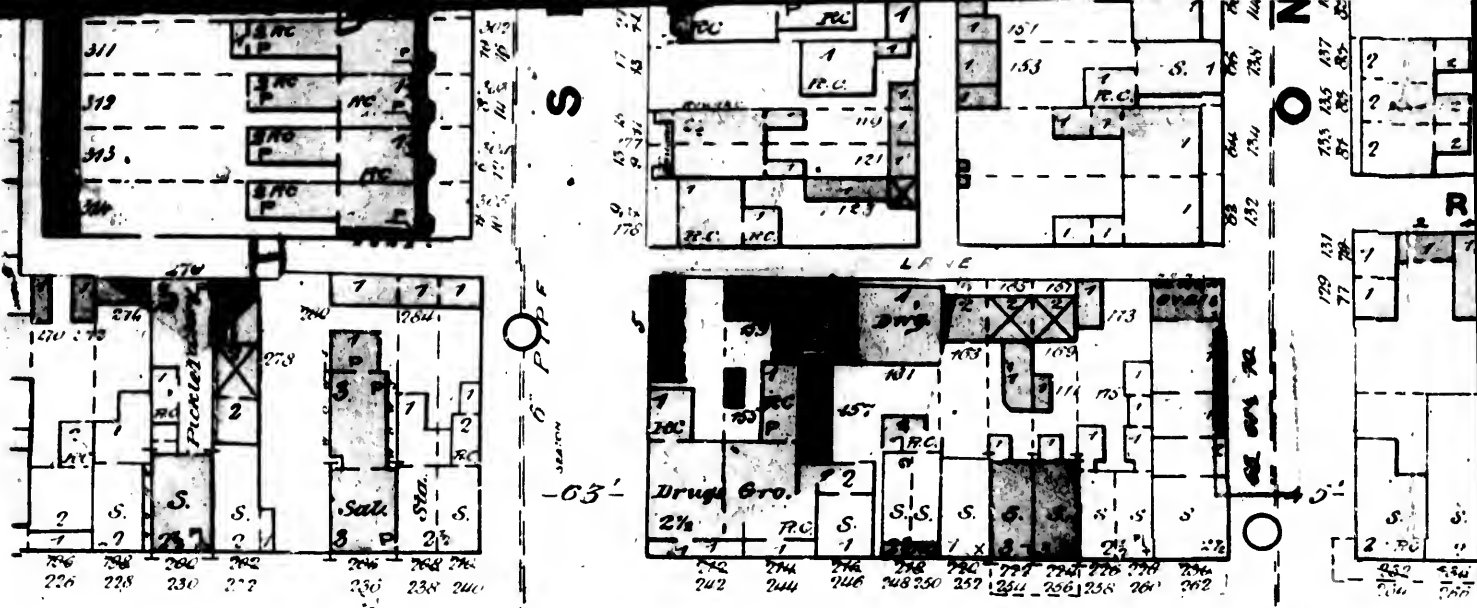
LANE

209

LANE

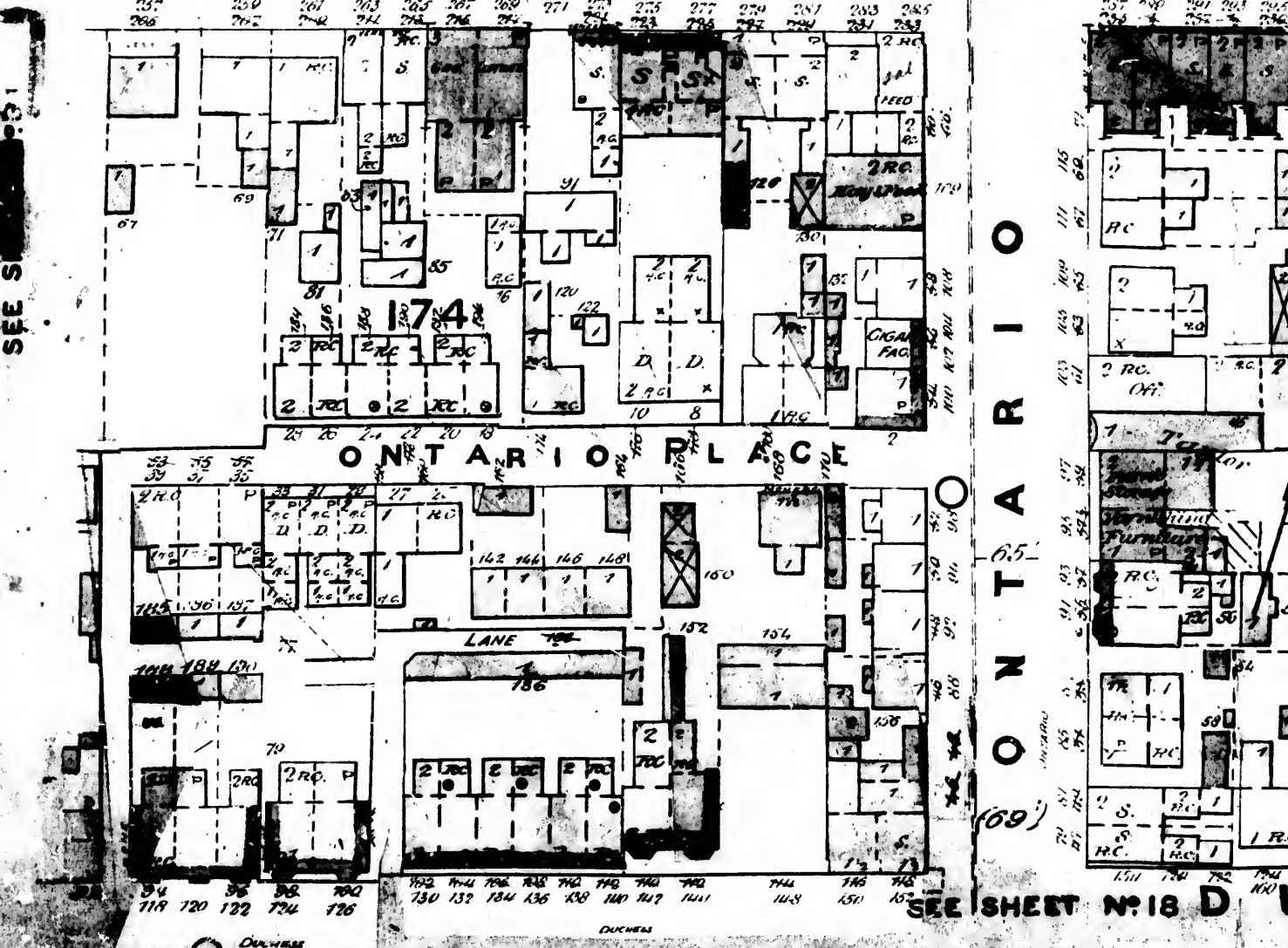






**QUEENS** (74) S

OLD 6" OR 8" PIPE



SEE SHEET 13

ONTARIO (69)

SEE SHEET NO. 18 D

DUCHESS






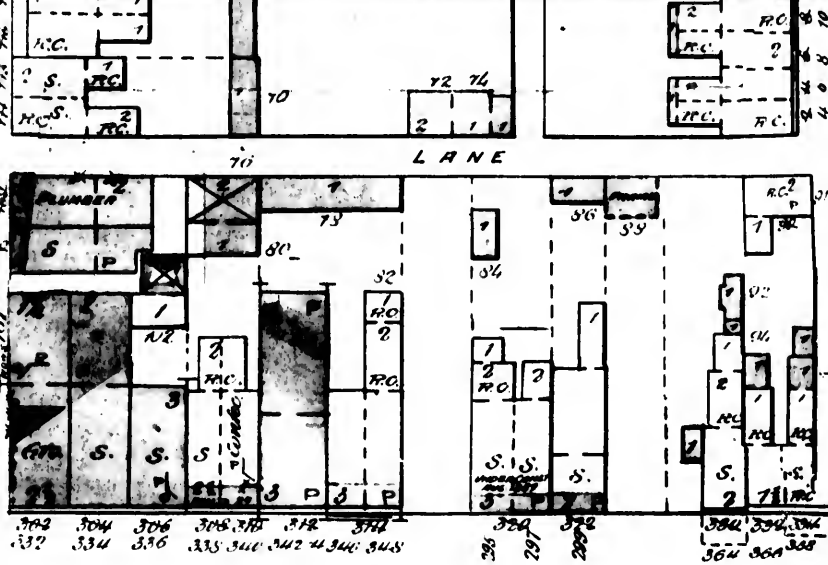
SEE

LIVERY

2 RC  
Iron Wks.

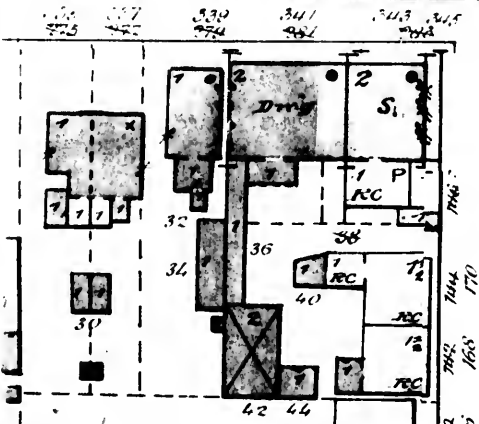


P A P L

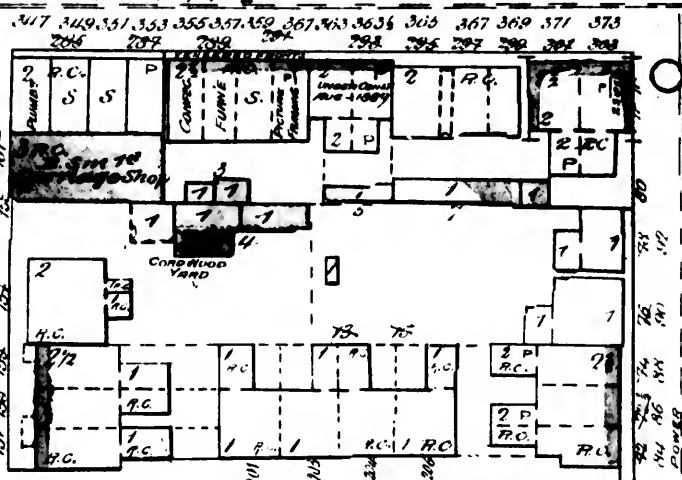


Q U E E N S T

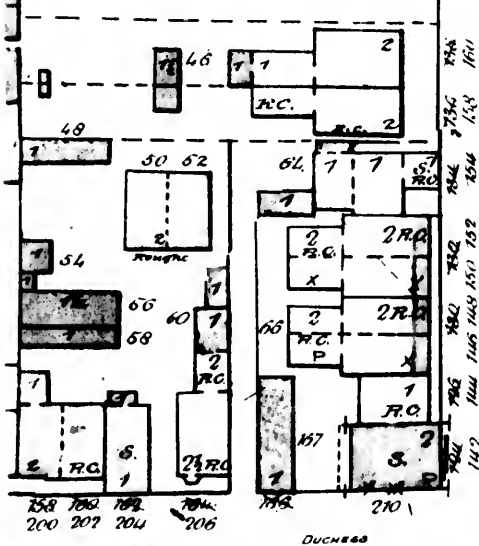
6" P I P E



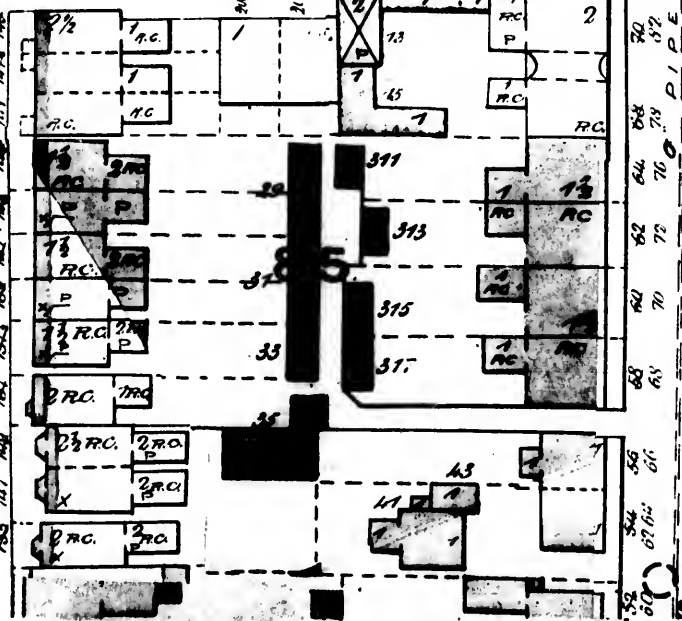
183



6" P I P E

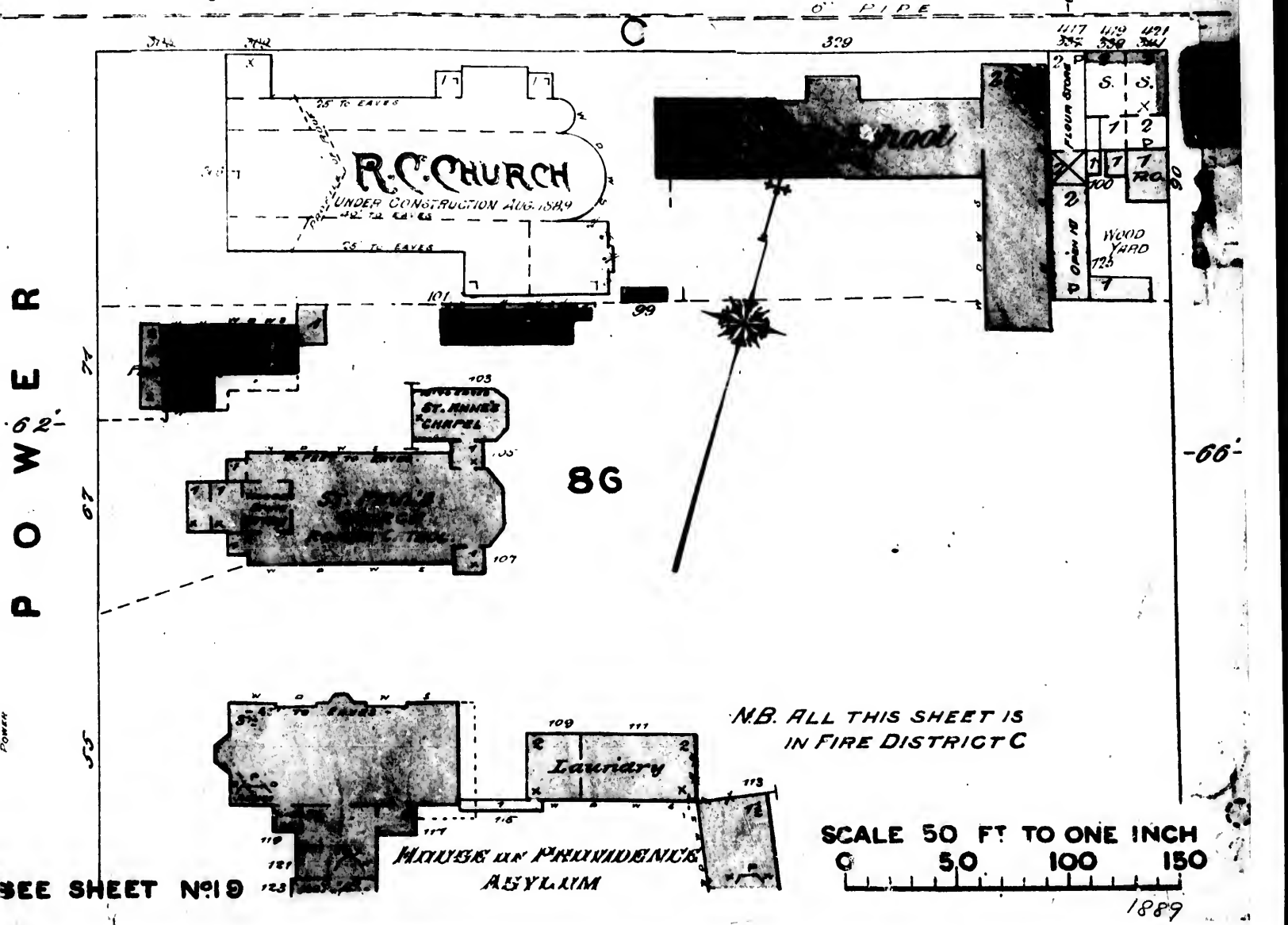
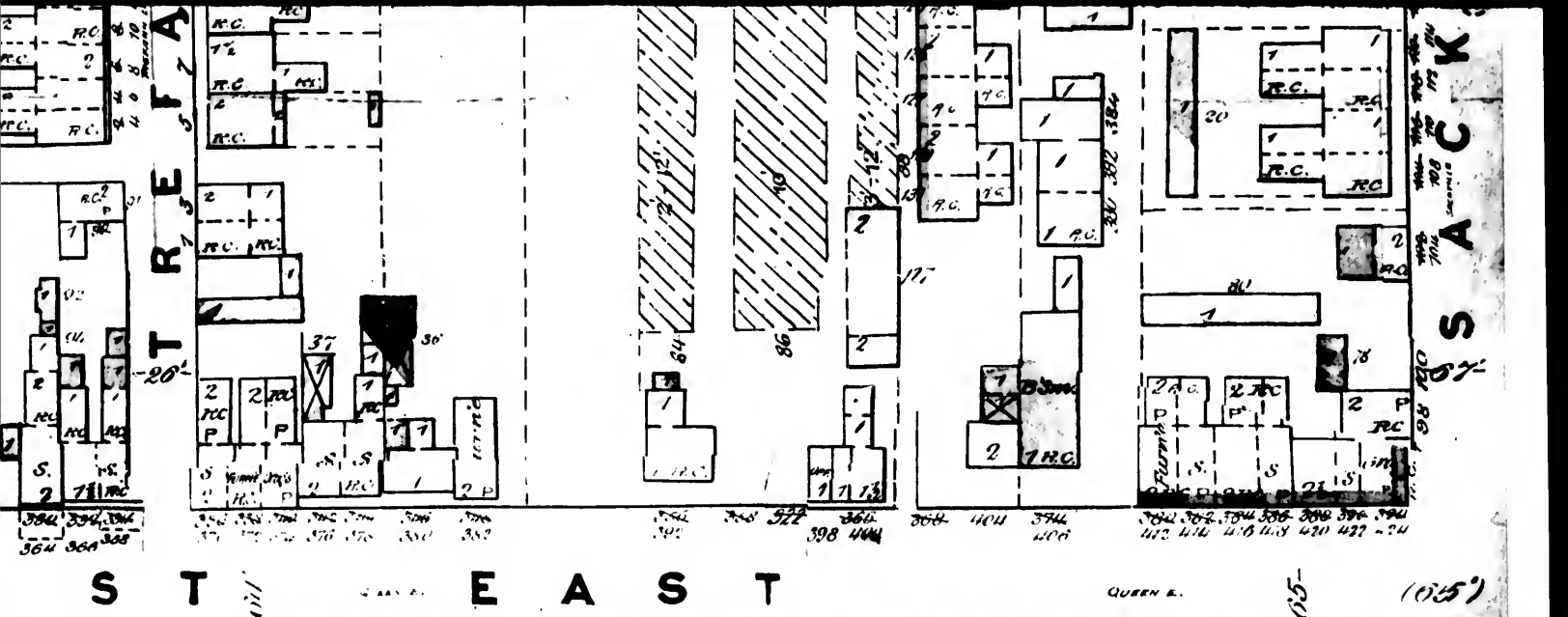


D U C H E S S



P O W E R

SEE SHEET



N.B. ALL THIS SHEET IS  
IN FIRE DISTRICT C

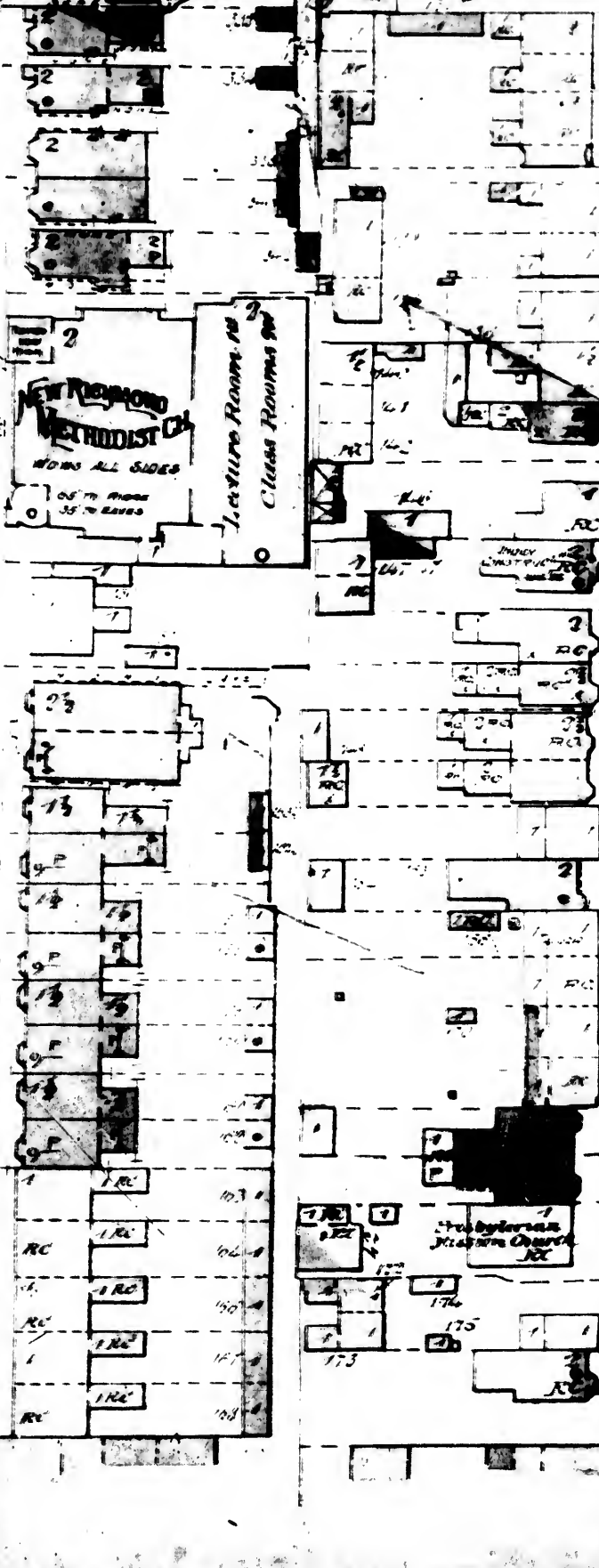
SEE SHEET No 19

NOW

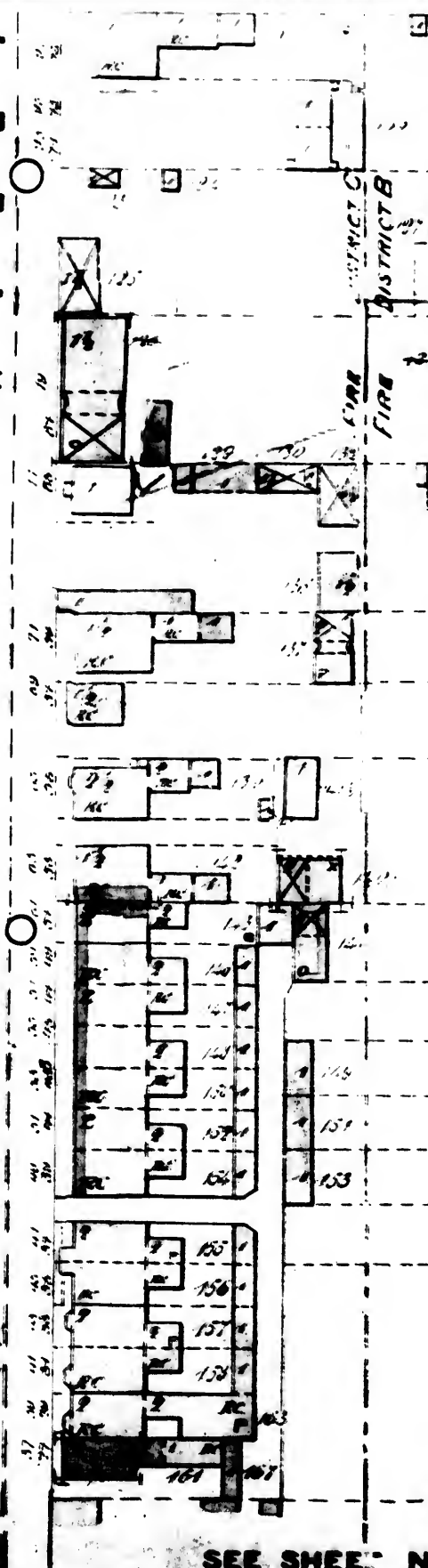
W R E N F R E W

(97)


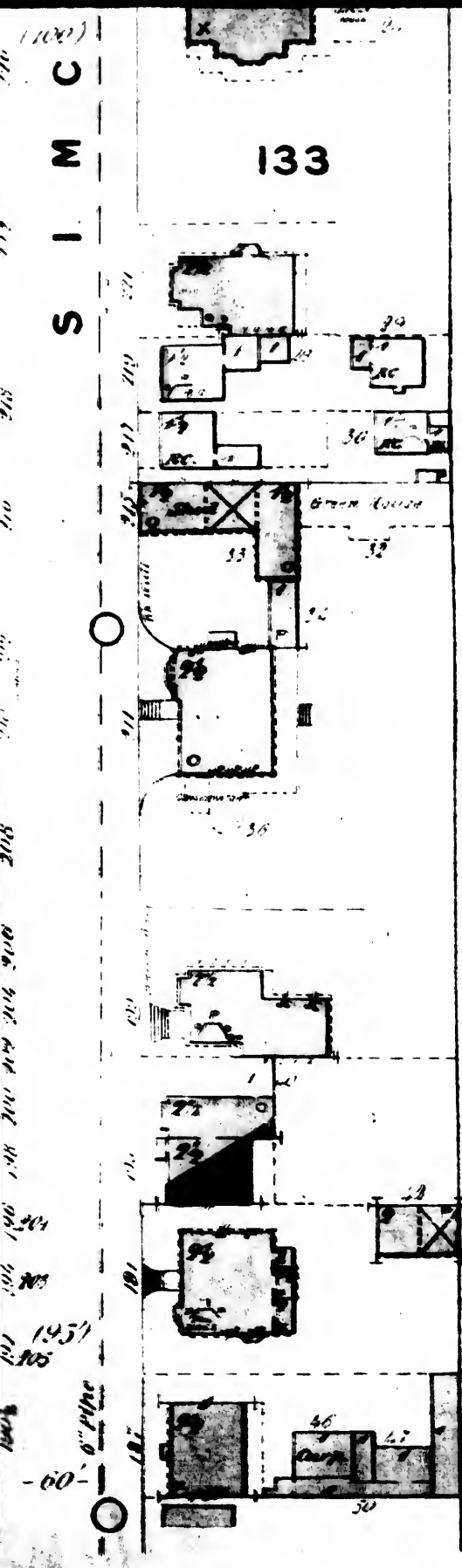
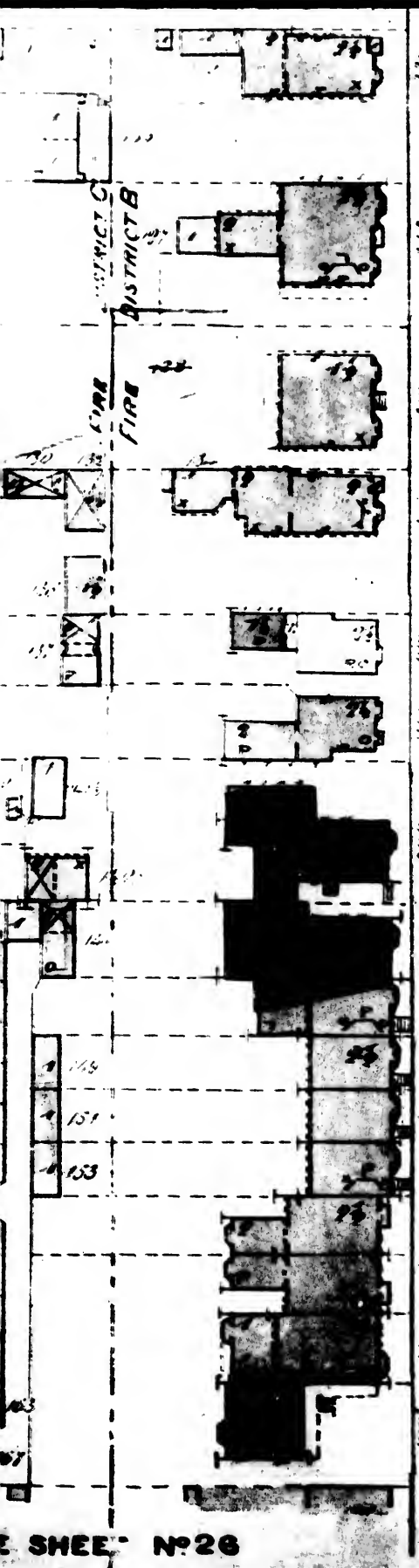
60'



W I L L I



SEE SHEET No. 1



SHEET No 26

S I M C

133

C O L L E G E

U N I V E

OSGOODE


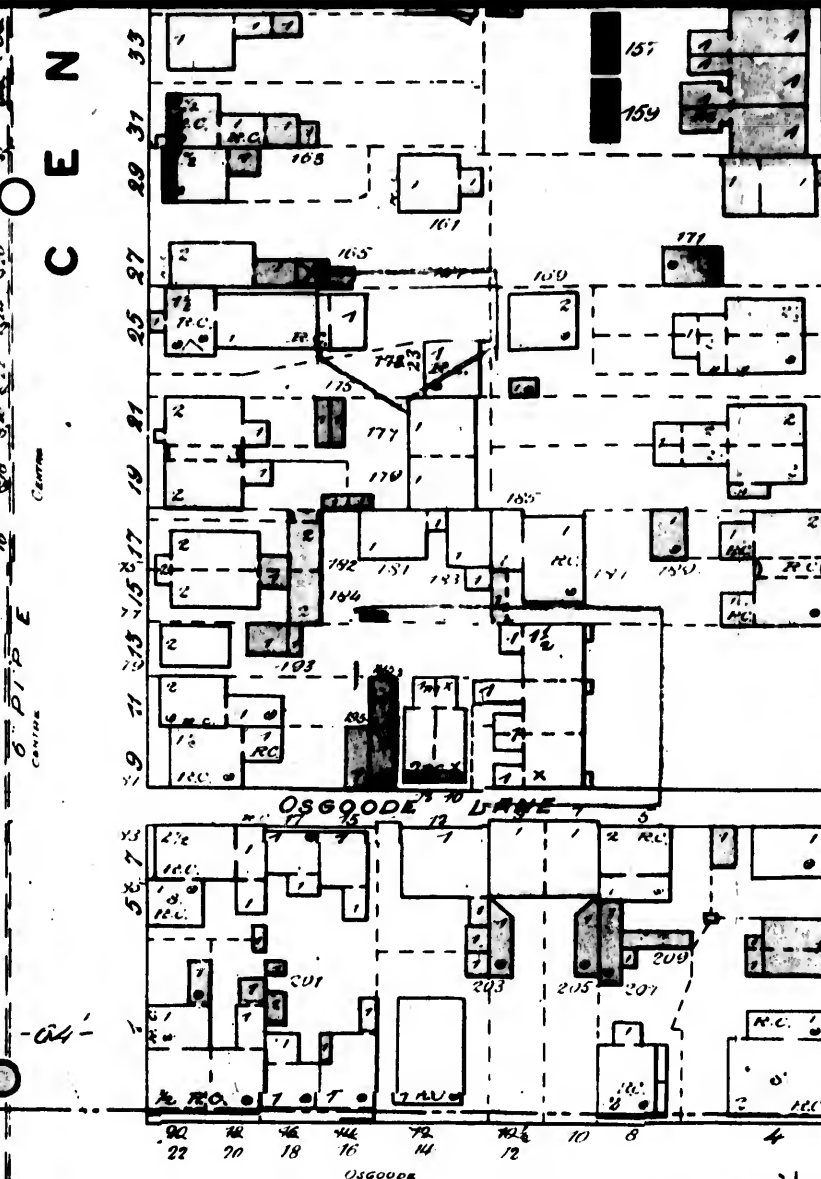
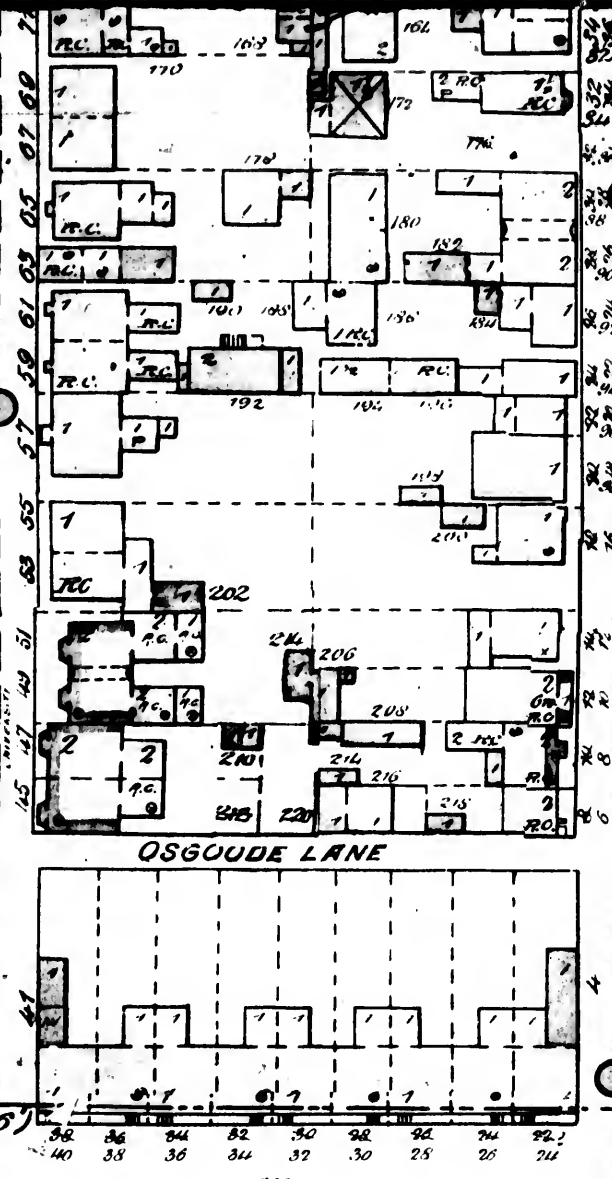
SEE SHEET

SCALE 50 FT TO ONE INCH  
0 50 100 150

I.R.P.O.



SEE PIPE  
UNION  
FIRE DISTRICT B  
DISTRICT C  
3/4" PIPE  
0" PIPE



SEE





SEE SHEET

T E R R A U

195

DOWNEY

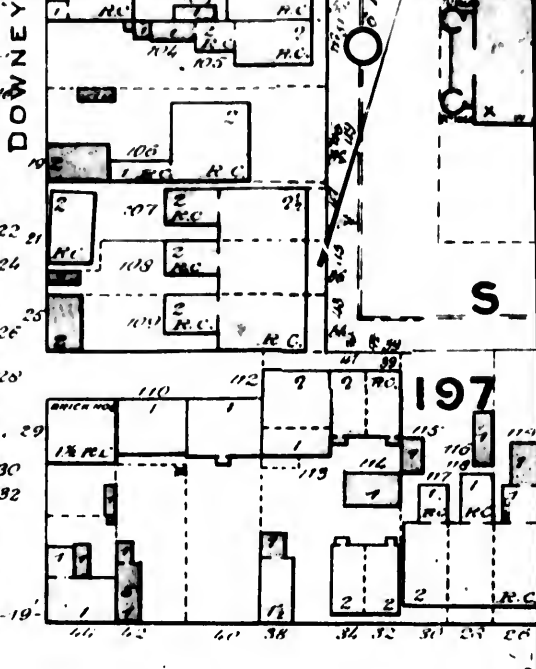

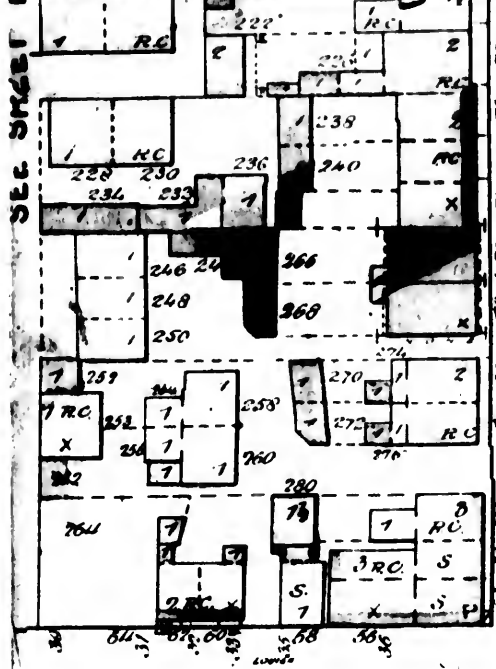
S

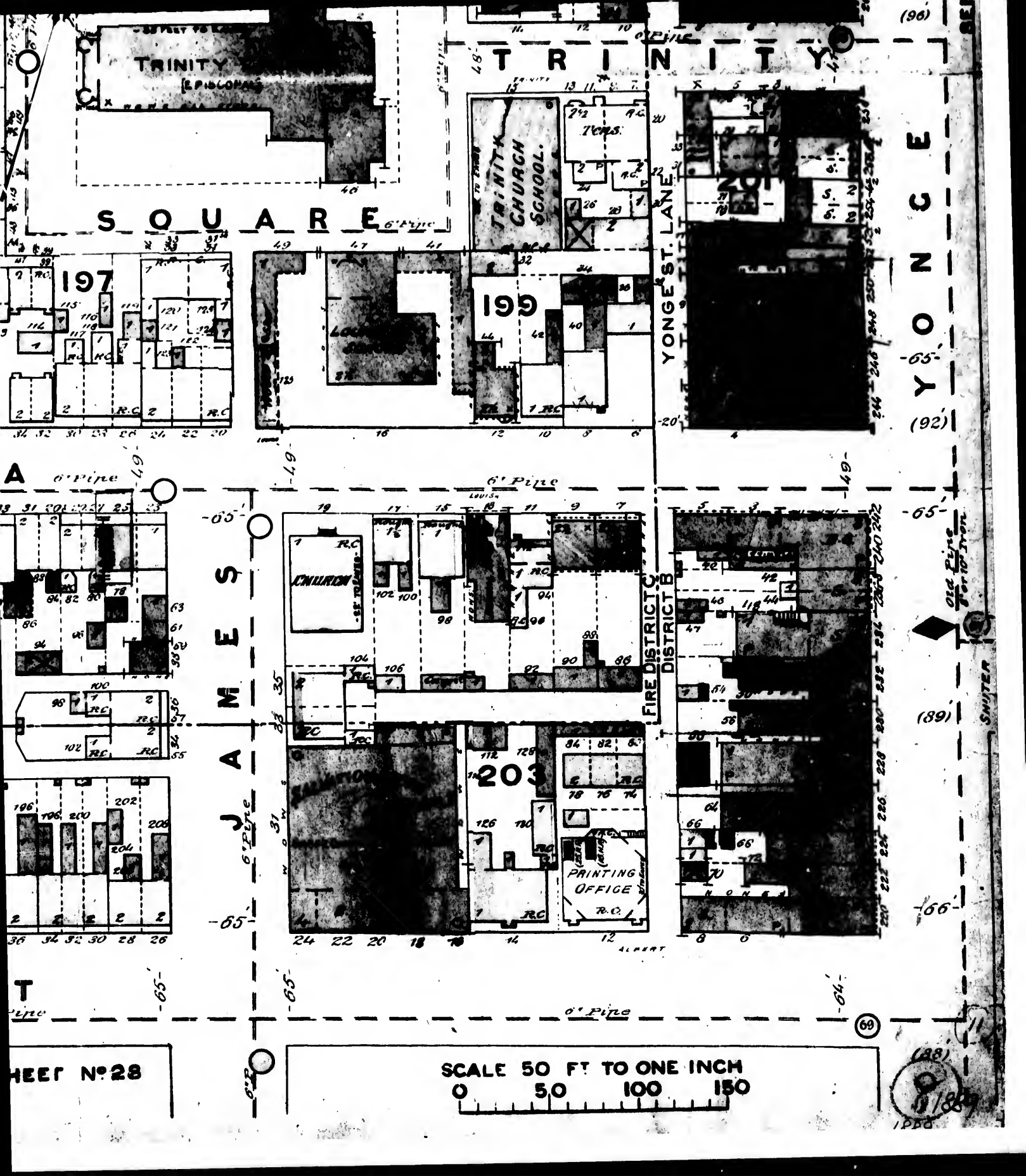
197

L O U I S I A

A L B E R T

SEE SHEET N°28





TRINITY  
[EPISCOPAL]

TRINITY

SQUARE

TRINITY  
CHURCH  
SCHOOL.

YONGE ST. LANE

YONGE

197

199

201

A

JAMES

FIRE DISTRICT B  
DISTRICT B

(89)

196 198 200 202 204 206

203

PRINTING  
OFFICE

(86)

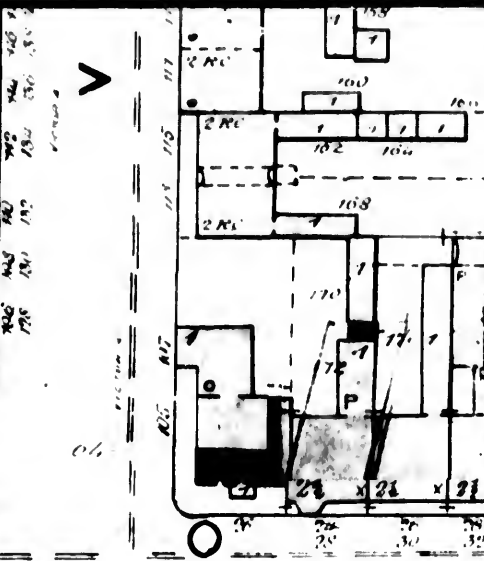
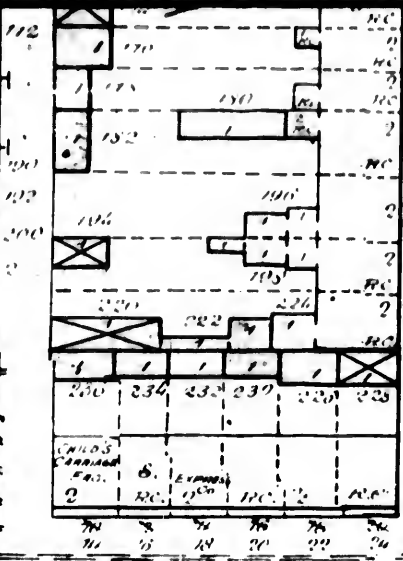
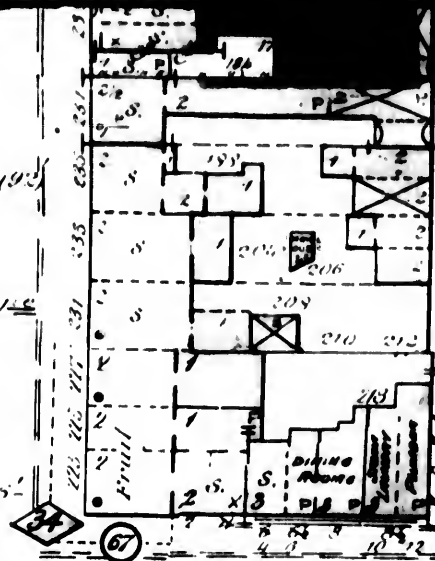
SHEET No 28

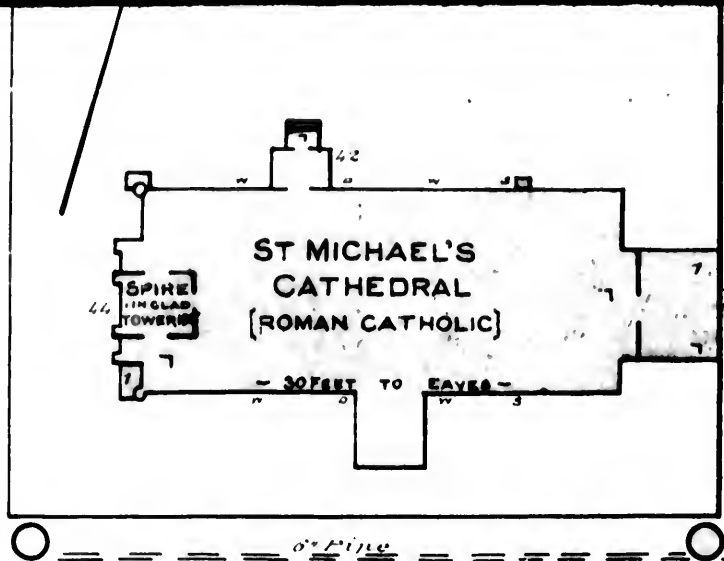
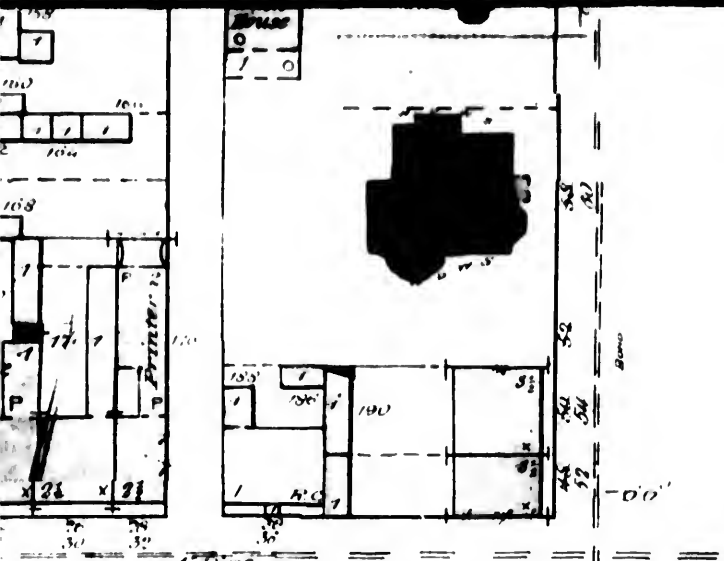
SCALE 50 FT TO ONE INCH



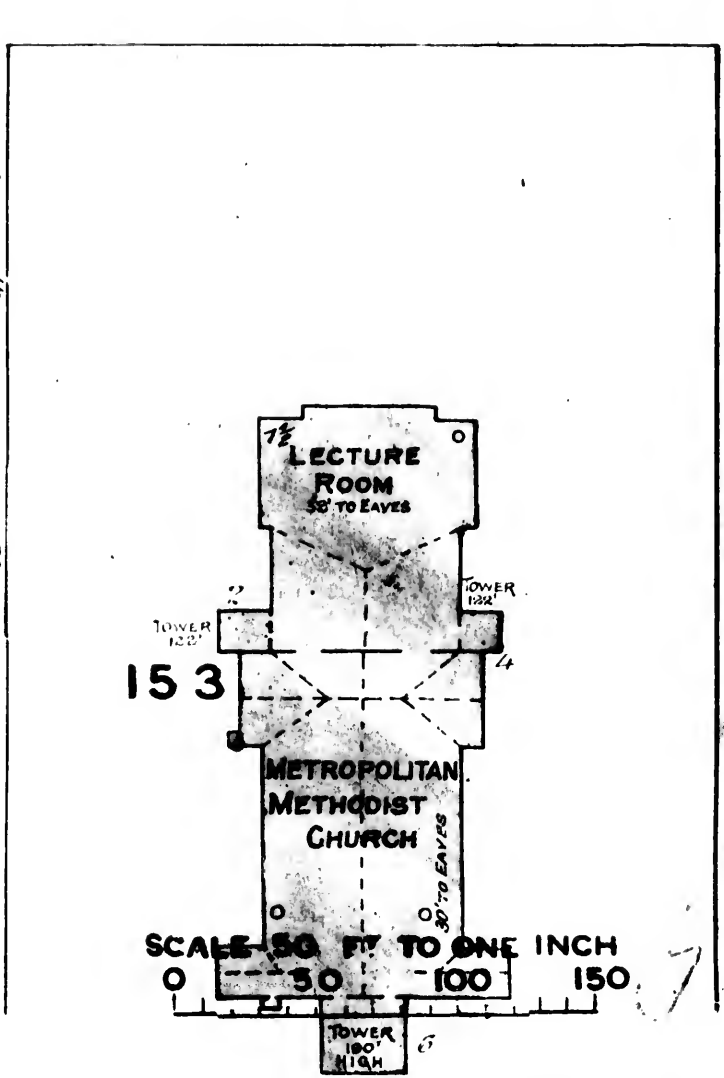
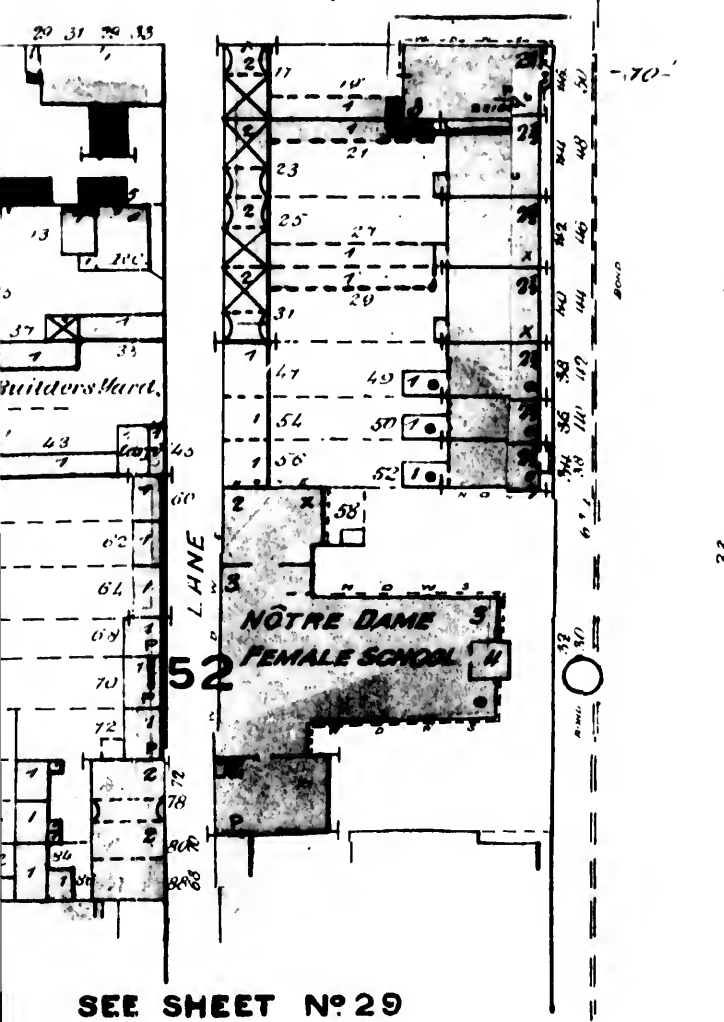
SEE S

1. QUART






**H U T E R**



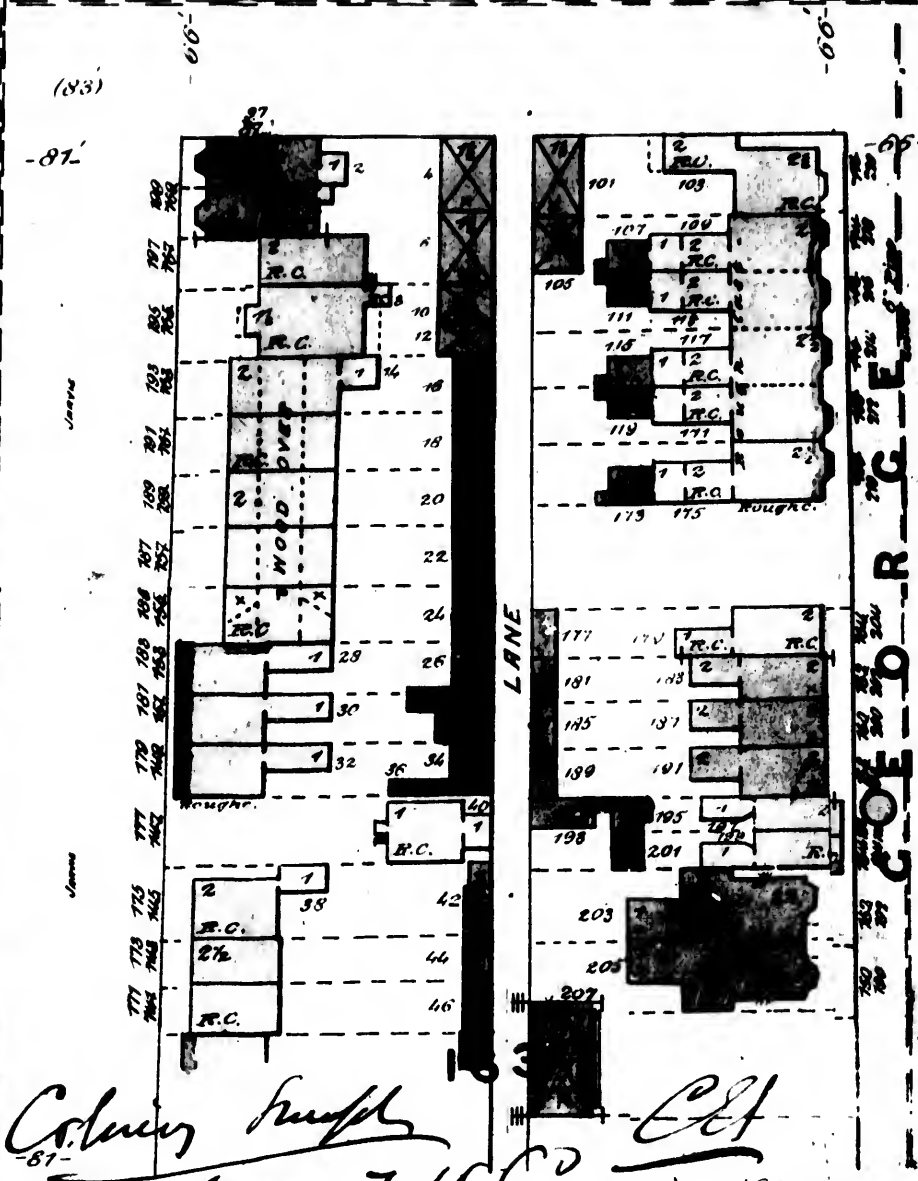
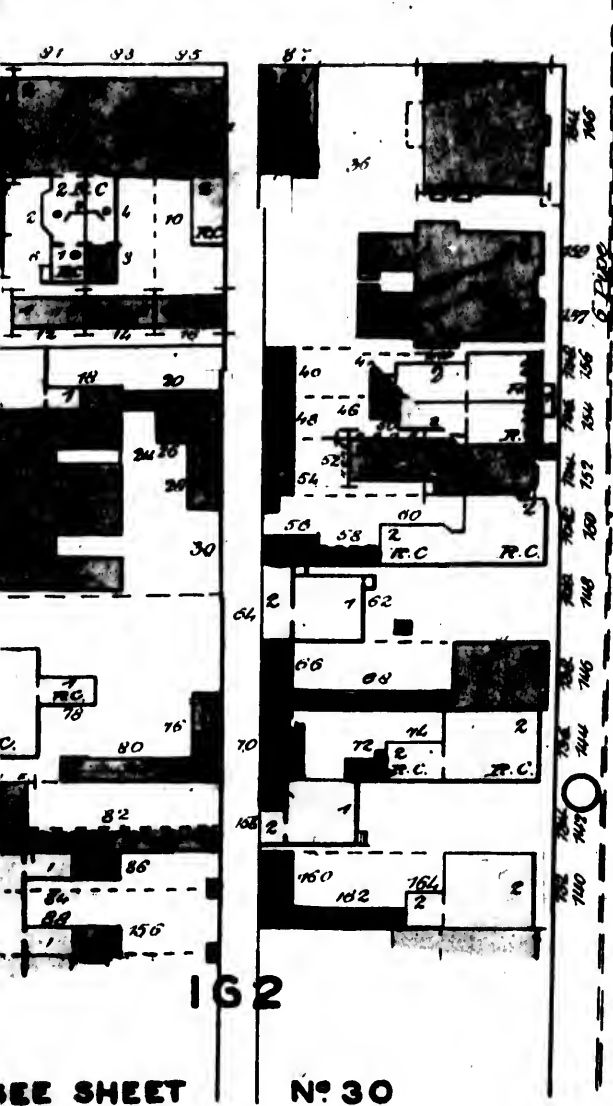









S H U T T E R



Colony Trust  
 1889





1.8  
1.9  
2.0  
2.2  
2.5  
2.8  
3.2  
3.6  
4.0

01  
01

39

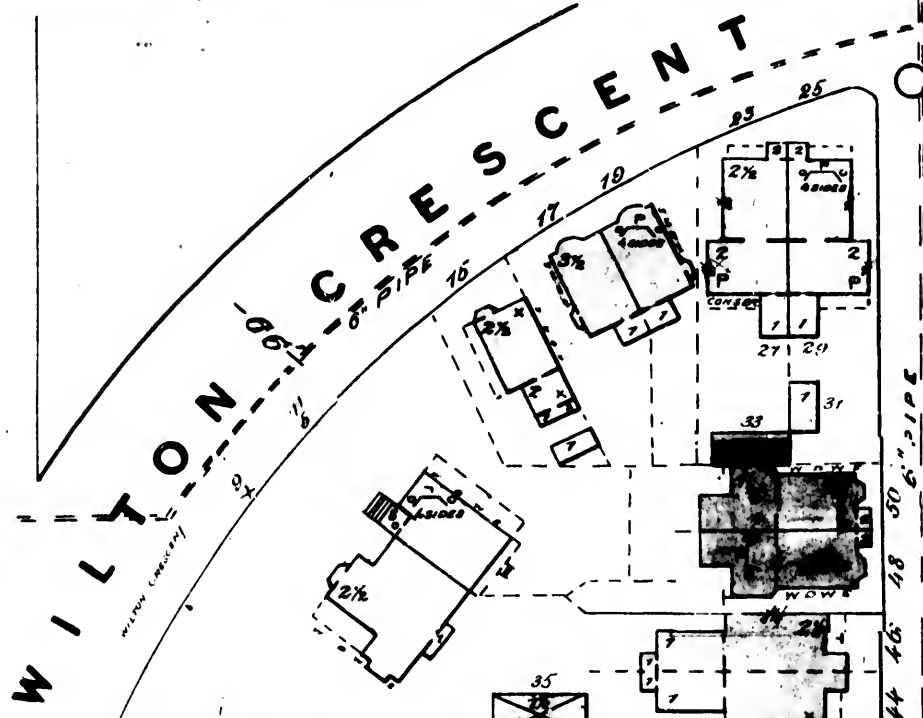
WILTON AVE

(89')

6" PIPE

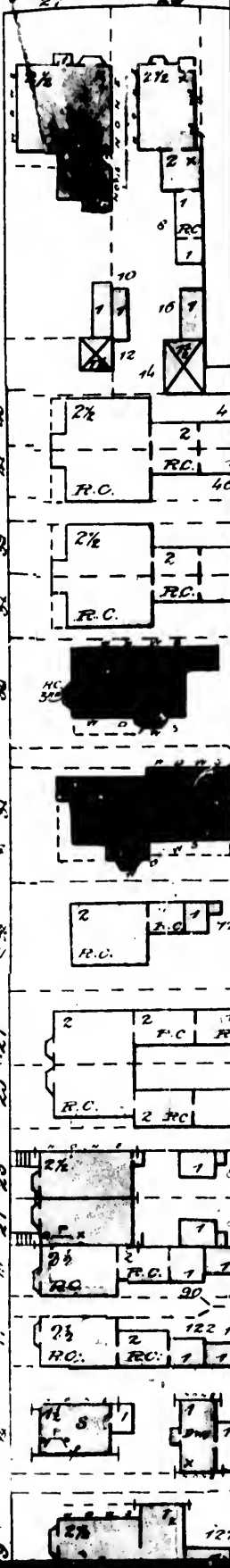
-66'-

E O R C E



-65'-

P E M B R O K E



LET N°38

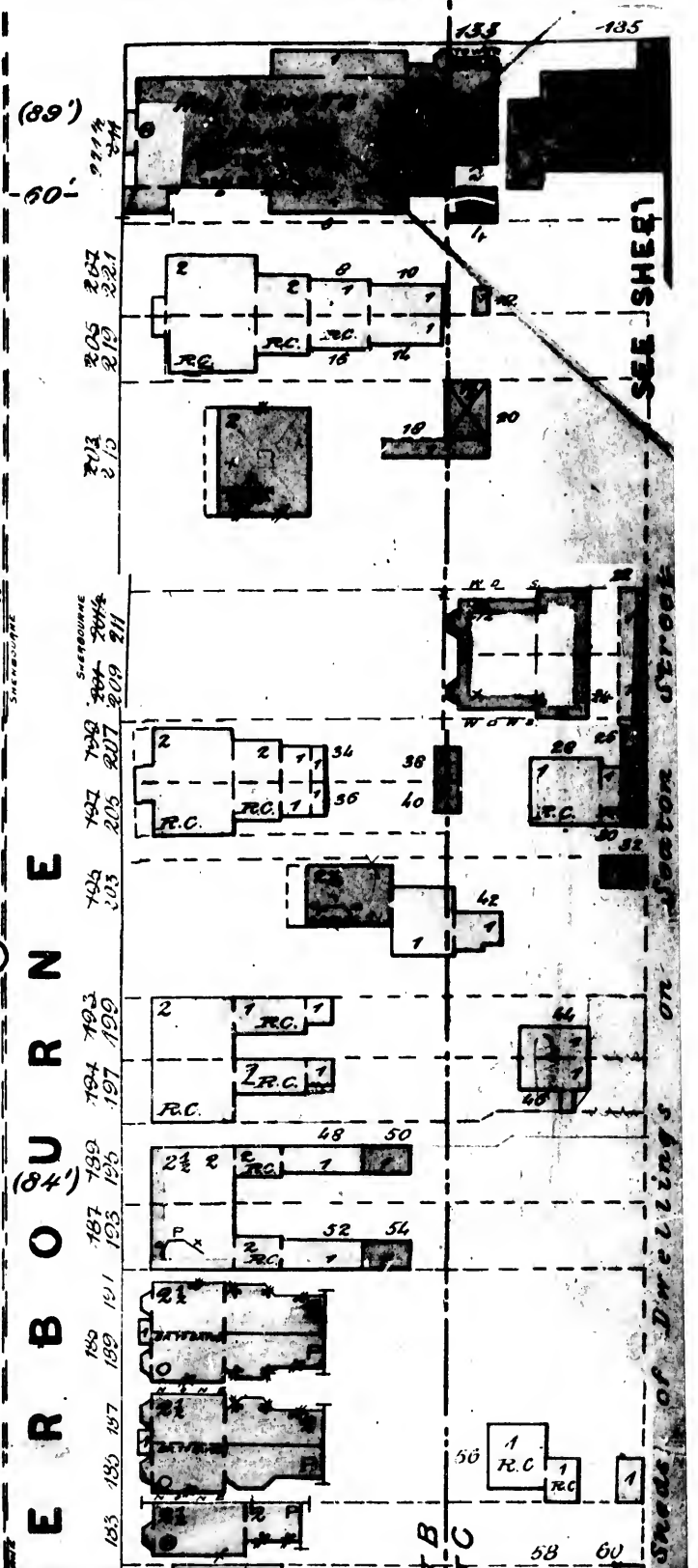
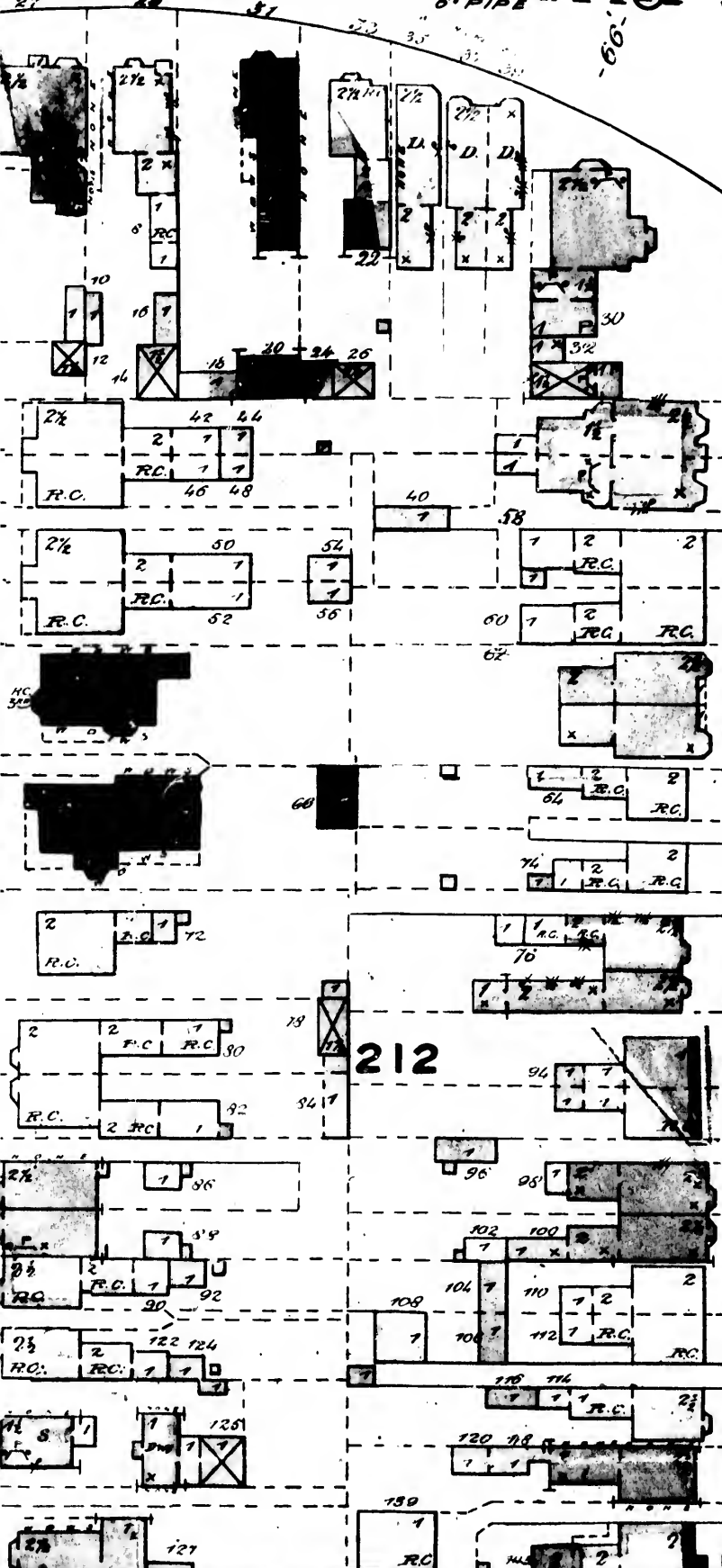
GEORGIA

LANE

211

Secrets  
Held

1 Toronto



E R B O U R N E

SEE SHEET 1  
Sheds of Dwellings on Sector Street

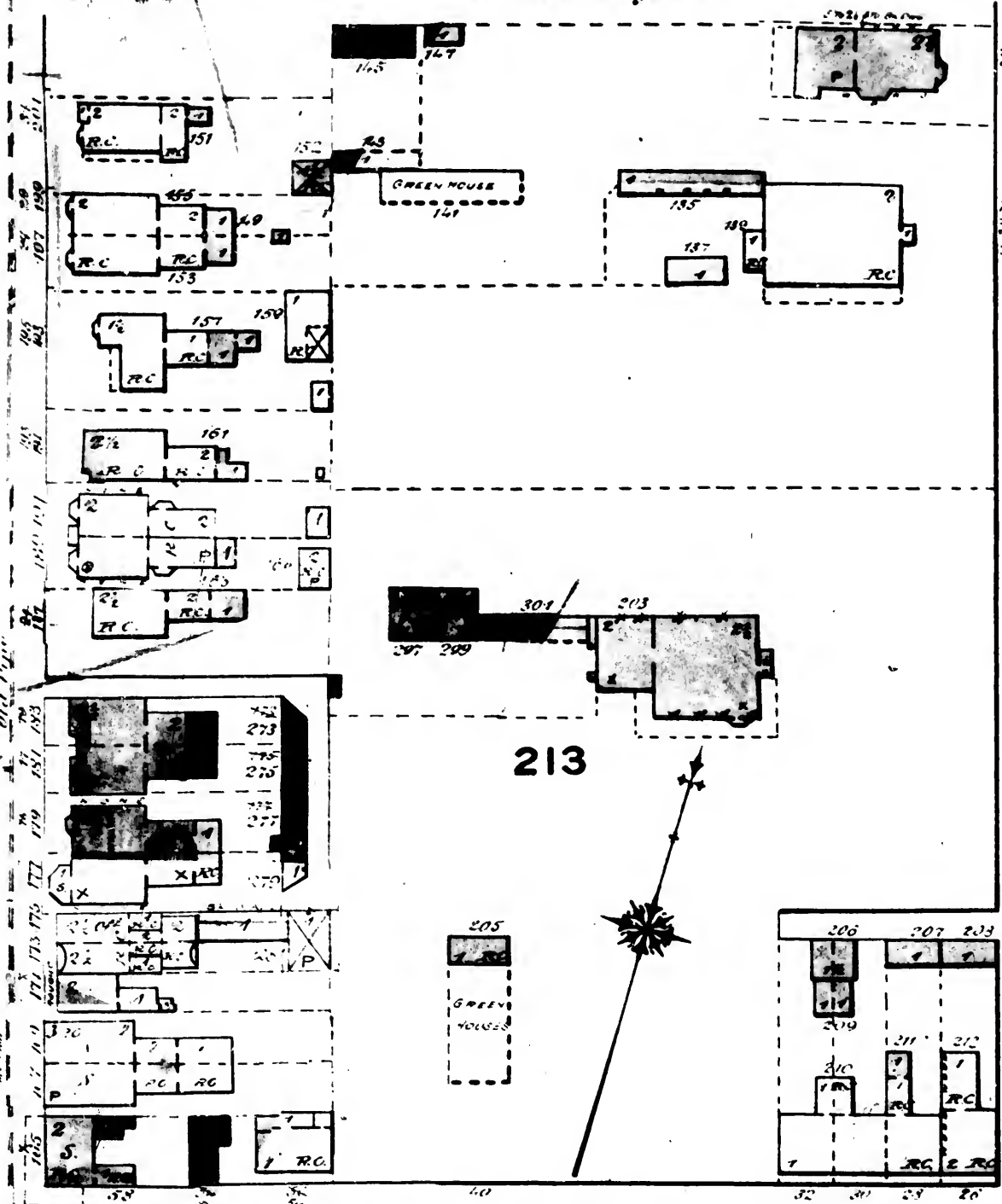


SEE SHEET N°80 & Sheds beyond

40

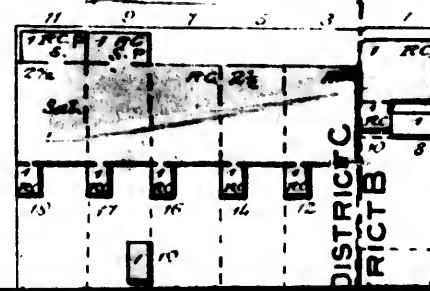
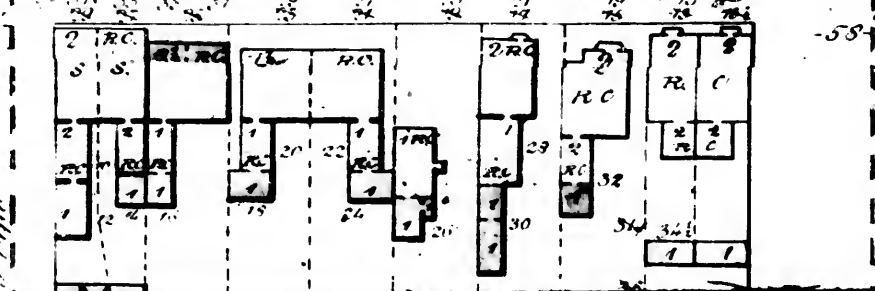
-60-

BALDWIN



MURRAY

C A E R H O W E L L



DISTRICT B

DISTRICT C

DISTRICT D

DISTRICT E

DISTRICT F

DISTRICT G

DISTRICT H

DISTRICT I

DISTRICT J

DISTRICT K

DISTRICT L

DISTRICT M

DISTRICT N

DISTRICT O

DISTRICT P

DISTRICT Q

DISTRICT R

DISTRICT S

DISTRICT T

DISTRICT U

DISTRICT V

DISTRICT W

DISTRICT X

DISTRICT Y

DISTRICT Z

Detached Drags & Sheds beyond

-TORONTO-  
-JUNE 1860-

40

50  
120

MURRAY

AVENUE

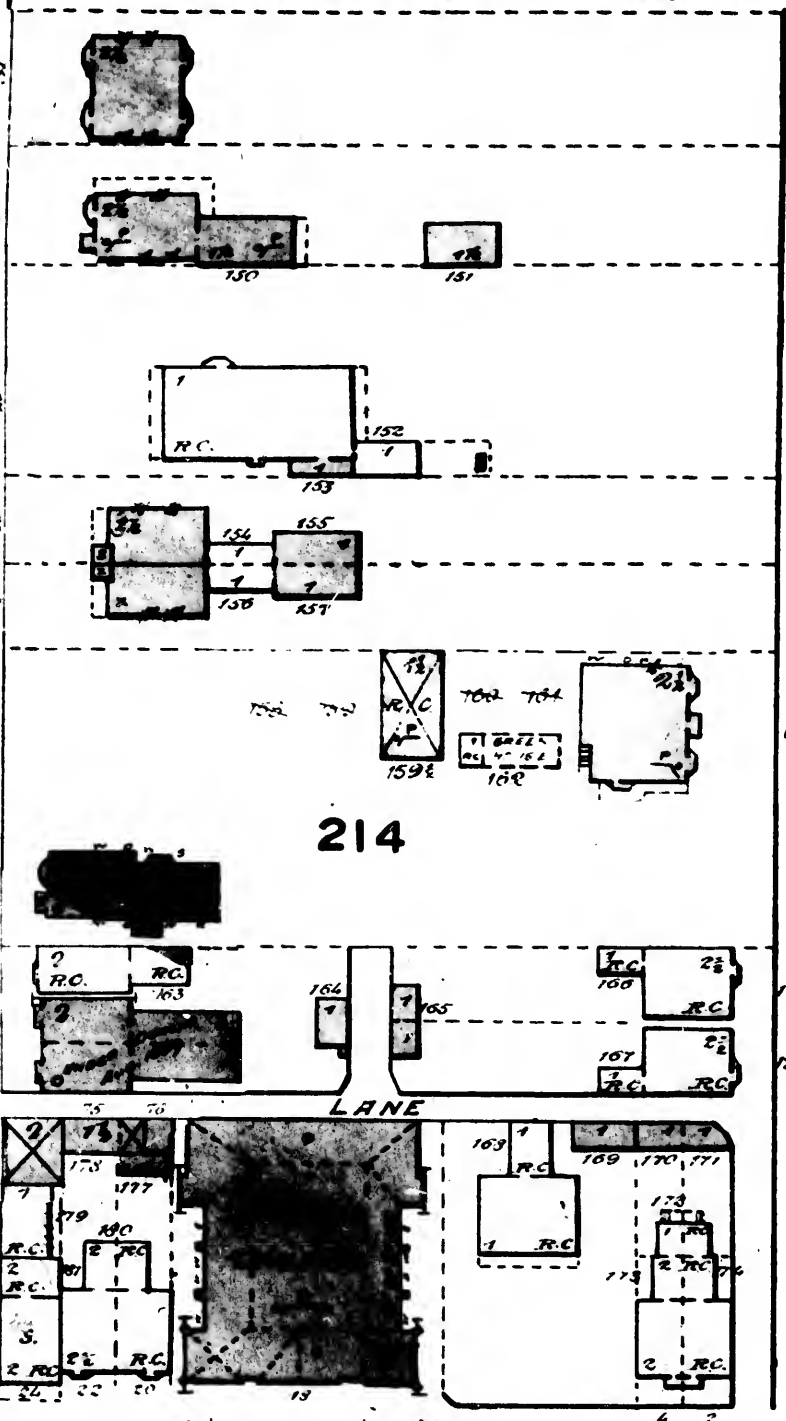
24' FIRE

6' FIRE

50

110

ELM



214

LANE

DISTRICT C  
FIRE DISTRICT B

CHRIST CHURCH

DISTRICT C

DISTRICT B

-59-

-92-

59

507

294 296 298 299 300  
294 296 298 299 300

203

212

2 RC

2 RC

26

5

1

2

3

4

5

6

7

8

9

10

11

12

13

14

15

16

17

18

19

20

21

22

23

24

25

26

27

28

29

30

31

32

33

34

35

36

37

38

39

40

41

42

43

44

45

46

47

48

49

50

51

52

53

54

55

56

57

58

59

60

61

62

63

64

65

66

67

68

69

70

71

72

73

74

75

76

77

78

79

80

81

82

83

84

85

86

87

88

89

90

91

92

93

94

95

96

97

98

99

100

101

102

103

104

105

106

107

108

109

110

111

112

113

114

115

116

117

118

119

120

121

122

123

124

125

126

127

128

129

130

131

132

133

134

135

136

137

138

139

140

141

142

143

144

145

146

147

148

149

150

151

152

153

154

155

156

157

158

159

160

161

162

163

164

165

166

167

168

169

170

171

172

173

174

175

176

177

178

179

180

181

182

183

184

185

186

187

188

189

190

191

192

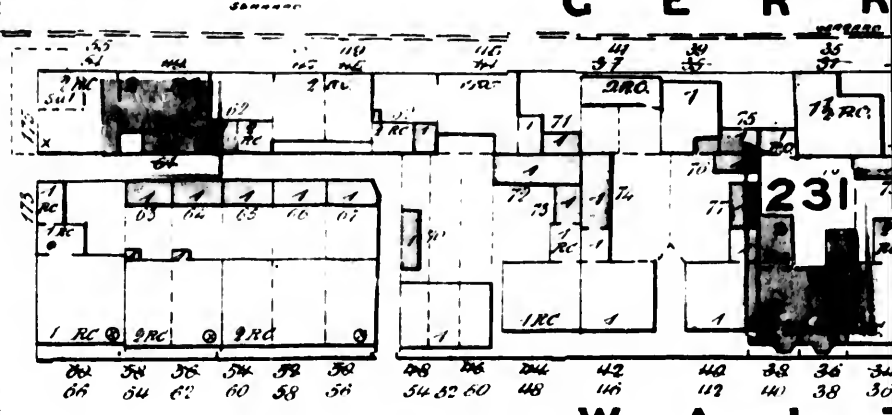
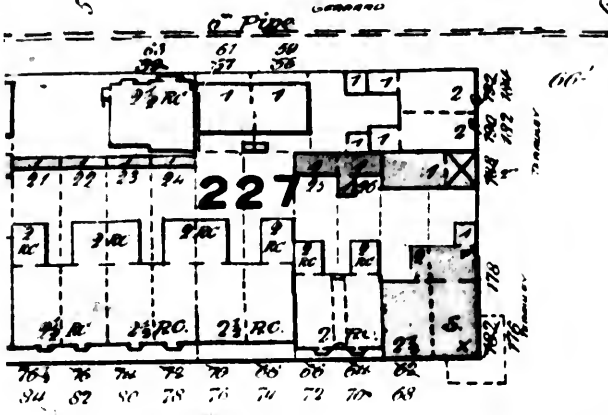
193

194

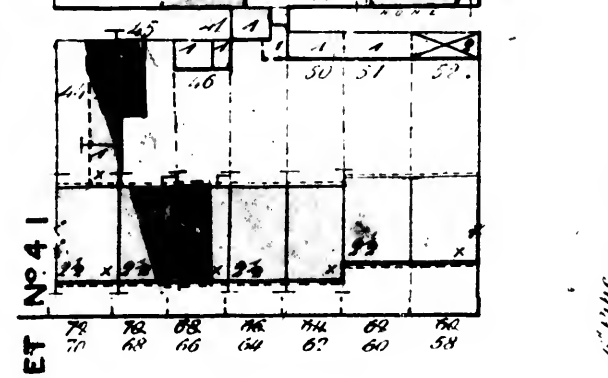
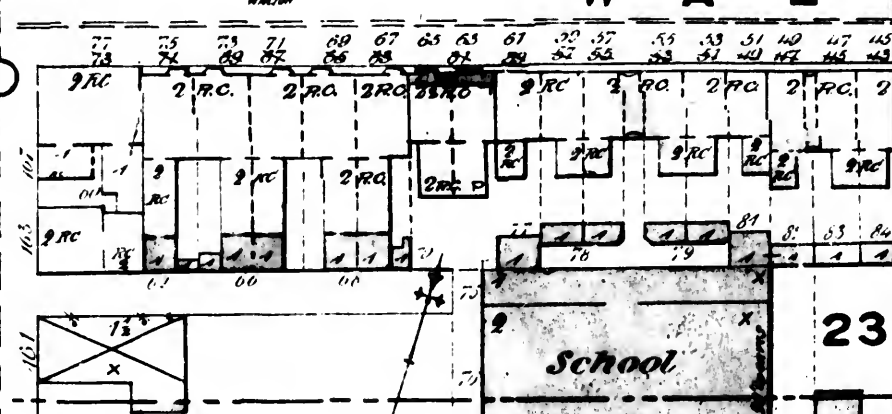
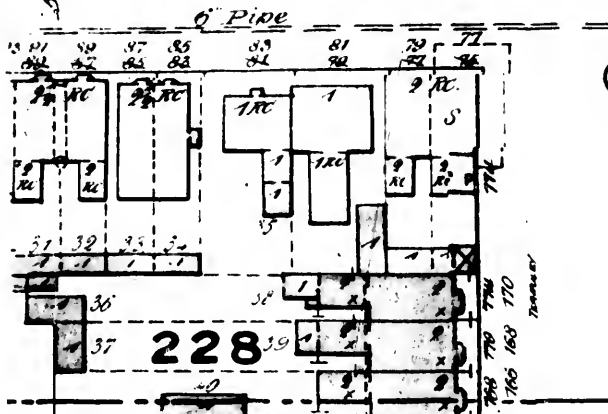




G E R R

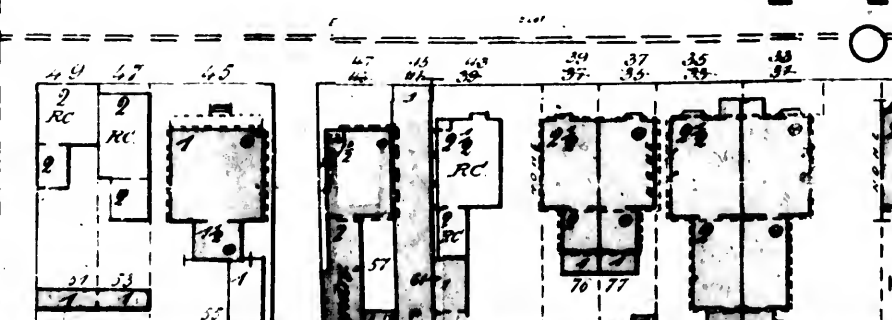
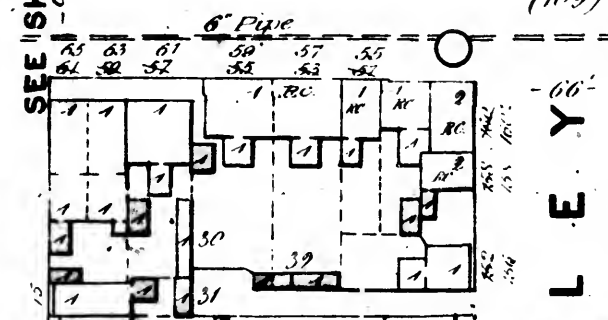


W A L L



SEE SHEET No 41

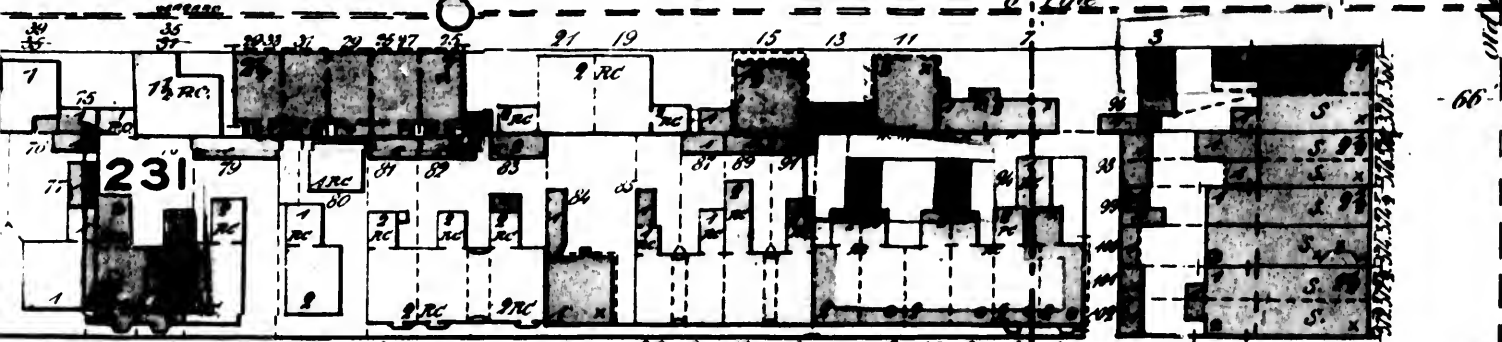
E L



L E Y



E R R A R D





43

WALTON

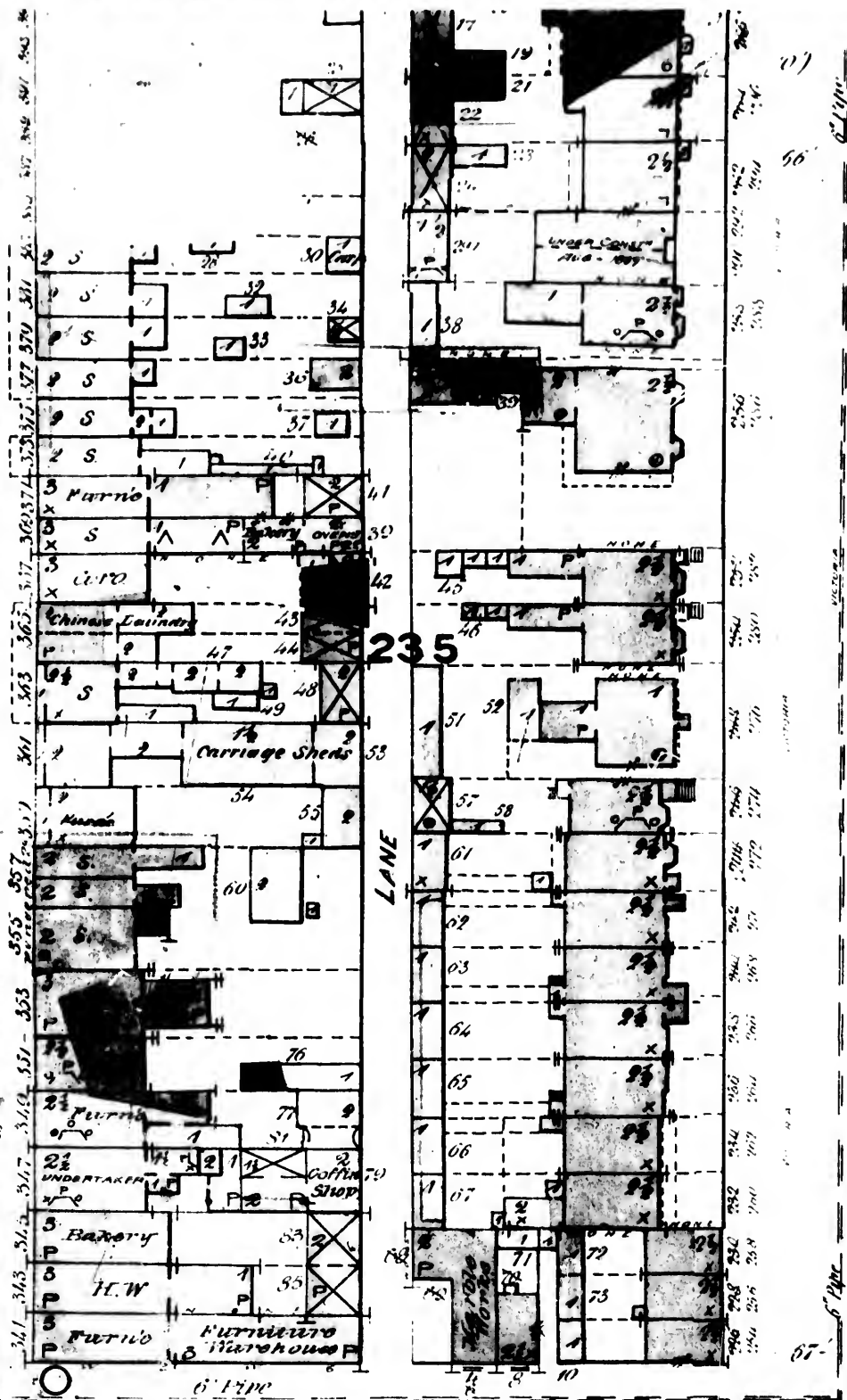
(106)

ELM

(101)

SEE SHEET No 42

Old New Lines & V. 10'



07

06

07

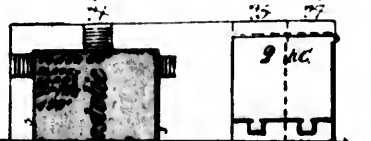
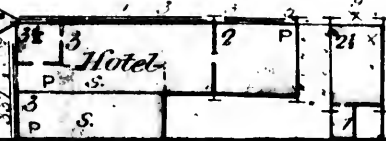
(100)

60

C O U

(100)

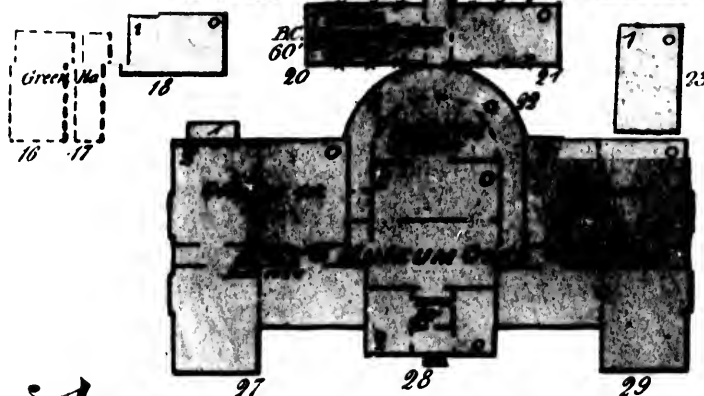

36



-TORONTO-  
June 1880

4  
172  
6" Pipe

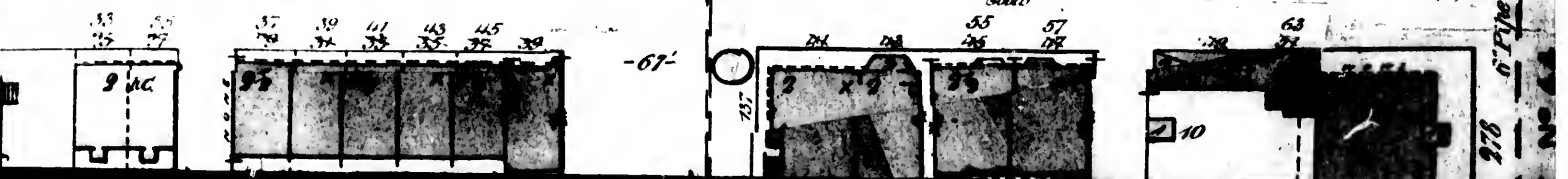
# Model School



# Normal School 236



S O U L D



-66-

-66- (196)

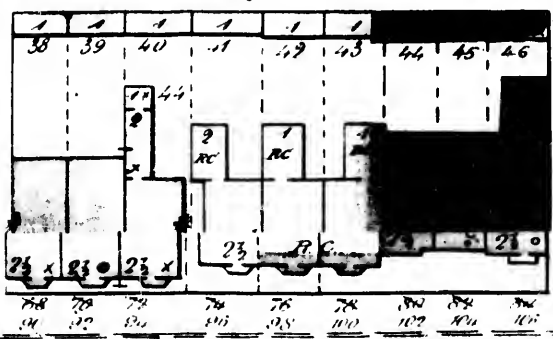
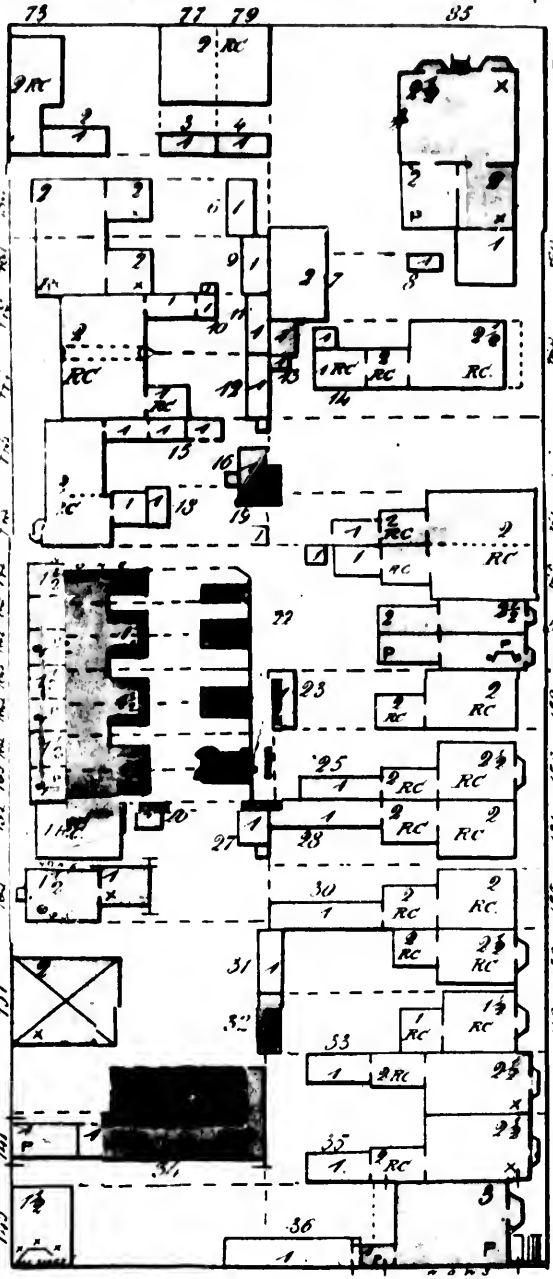
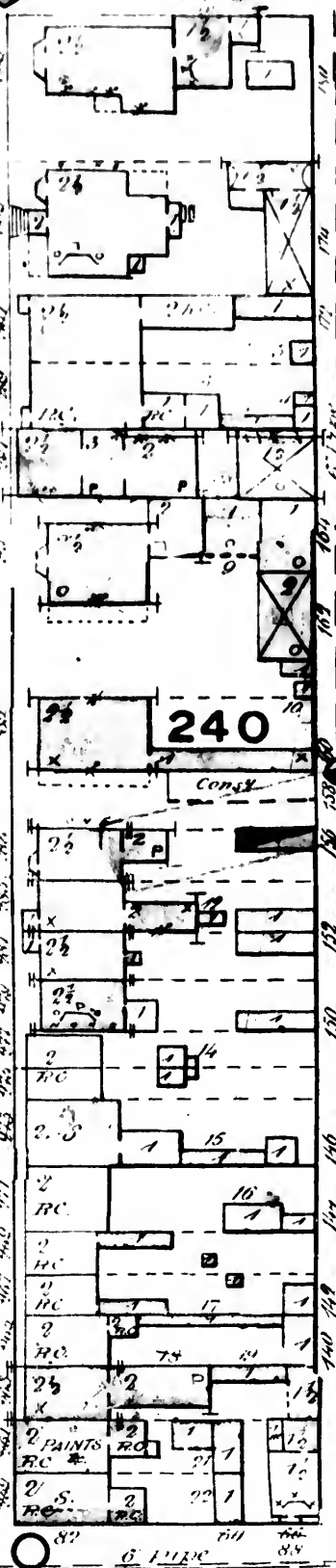
6" Pipe  
278

44

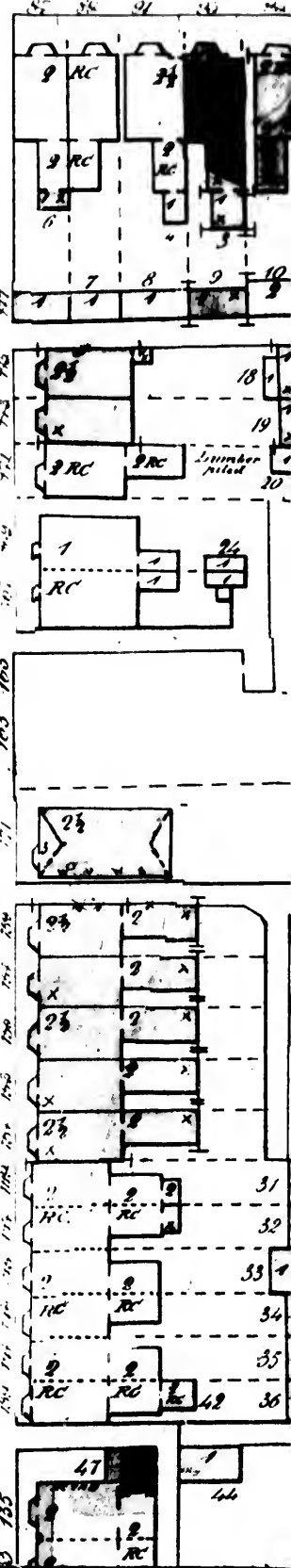
1881 Old R. 1000 July 26

# GERRARD

CHURCH  
SHEET No 43



TOTAL



6' Pipe opposite

240

Consy

Lane

6' Lane

67

66

87

88

89

90

91

92

93

94

95

96

97

98

99

100

101

102

103

104

105

75

77

79

85

38

39

40

41

42

43

44

45

46

47

48

49

50

51

52

53

54

55

56

57

58

59

60

61

62

63

64

65

66

67

68

69

70

71

72

73

74

75

76

77

78

79

80

81

82

67

68

69

70

71

72

73

74

75

76

77

78

79

80

81

82

83

84

85

86

87

88

89

90

91

92

93

94

95

96

97

98

99

100

101

102

103

104

105

106

107

108

109

110

111

189

190

191

192

193

194

195

196

197

198

199

200

201

202

203

204

205

206

207

208

209

210

211

212

213

214

215

216

217

218

219

220

221

222

223

224

225

117

118

119

120

121

122

123

124

125

126

127

128

129

130

131

132

133

134

135

136

137

138

139

140

141

142

143

144

145

146

147

148

149

150

151

152

153

154

155

156

157

158

159

160

161

162

163

164

165

166

167

168

169

170

171

172

173

174

175

176

177

178

179

180

181

182

183

184

185

186

187

188

189

190

191

192

193

194

195

196

197

198

199

200

201

202

203

204

205

206

207

208

209

210

211

212

213

214

215

216

217

218

219

220

221

222

223

224

225

226

227

228

229

230

231

232

233

234

235

236

237

238

239

240

241

242

243

244

245

246

247

248

249

250

251

252

253

254

255

256

257

258

259

260

261

262

263

264

265

266

267

268

269

270

271

272

273

274

275

276

277

N.B. ALL THIS SHEET IS IN FIRE DISTRICT B TORONTO

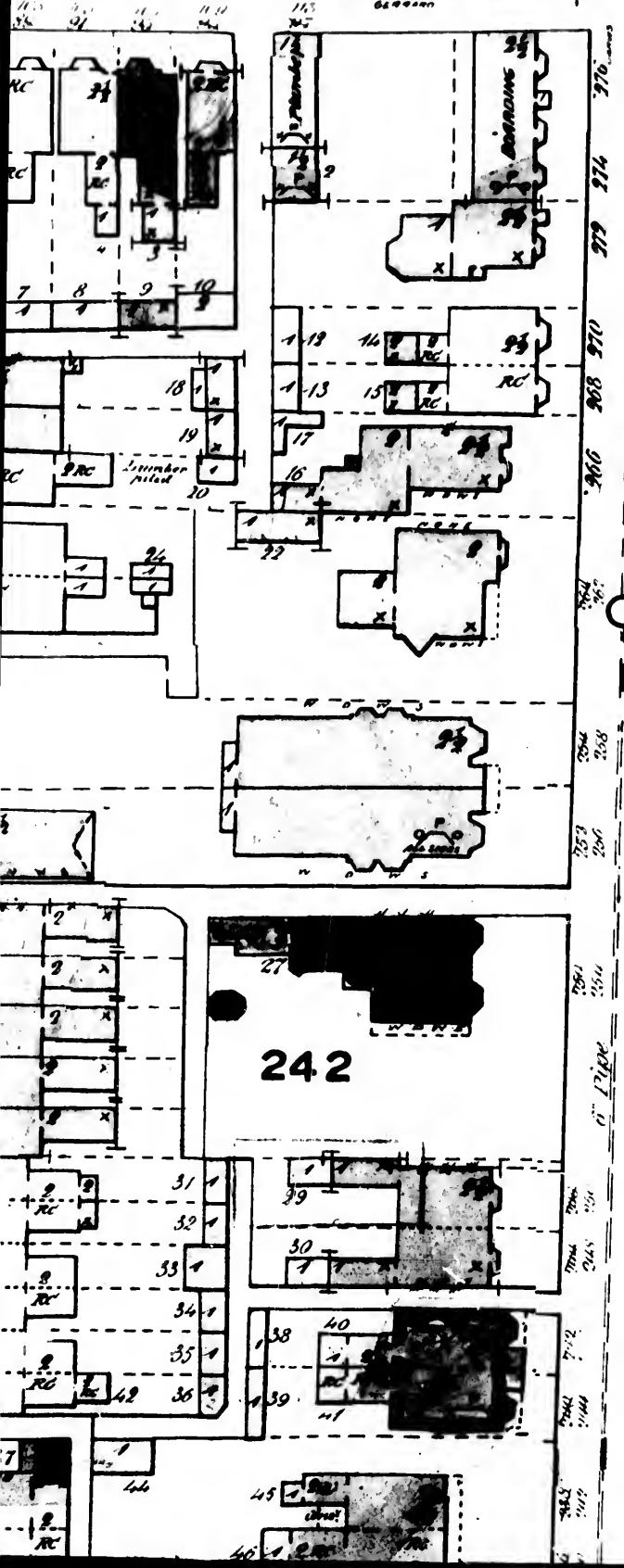
4A

Old N. Lane

(109)

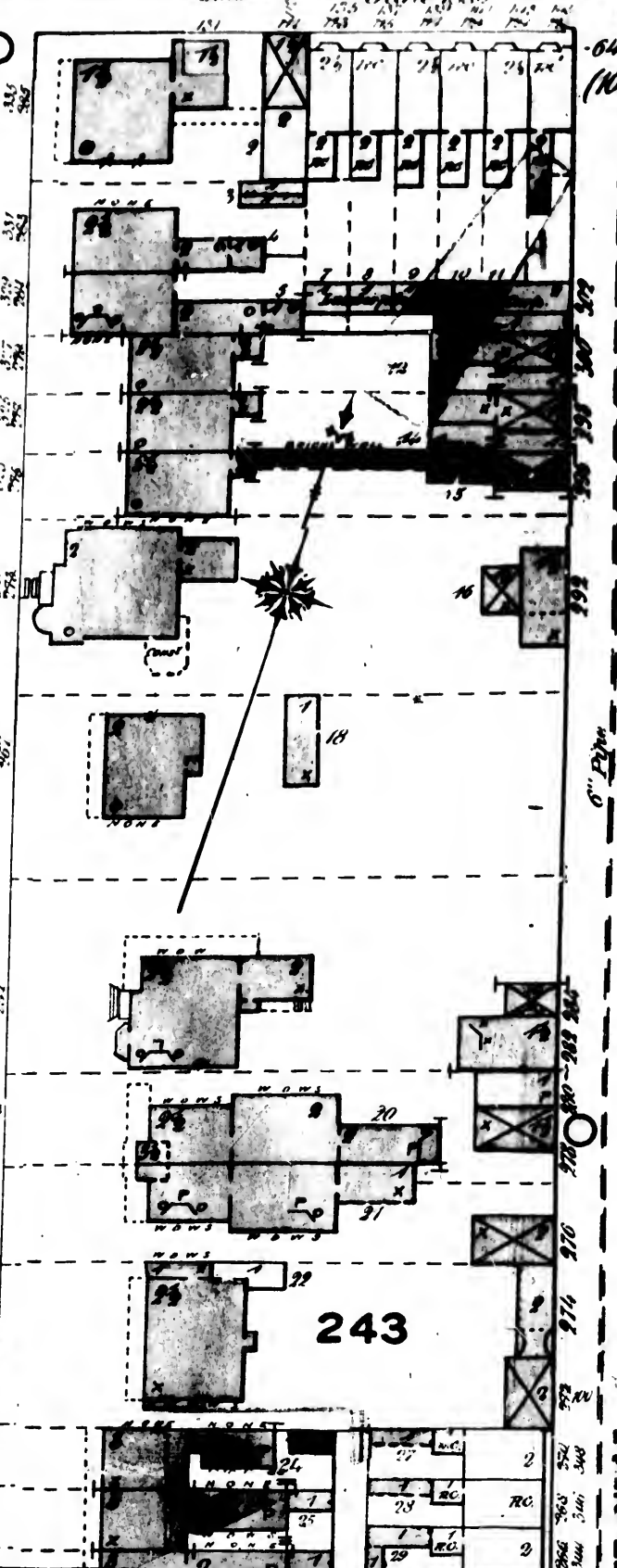
-86-

(105)



(109)

R V I S



Old N. Lane

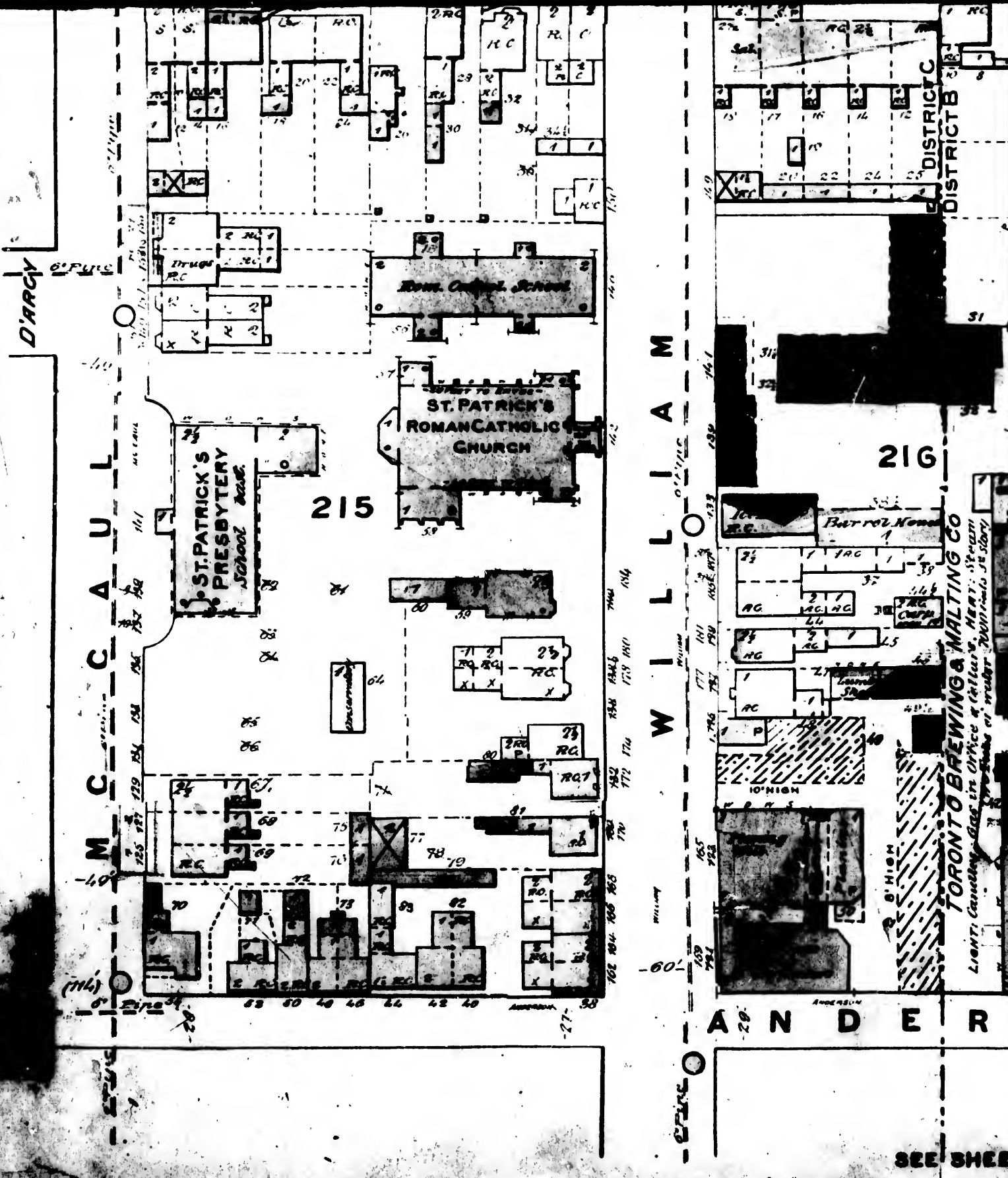
ST N° 45











D'ARCY

MCCAUL

WILLIAM

ANDERSON

DISTRICT C

DISTRICT B

215

216

Rom. Cath. School

ST. PATRICK'S  
ROMAN CATHOLIC  
CHURCH

ST. PATRICK'S  
PRESBYTERY  
School Bldg.

TORONTO BREWING & MALTING CO  
LIGHT, Canning, Glass in Office & Cellars, HEAT: Steam  
Proprietors of "Wheat" "Whitman's" 3rd story

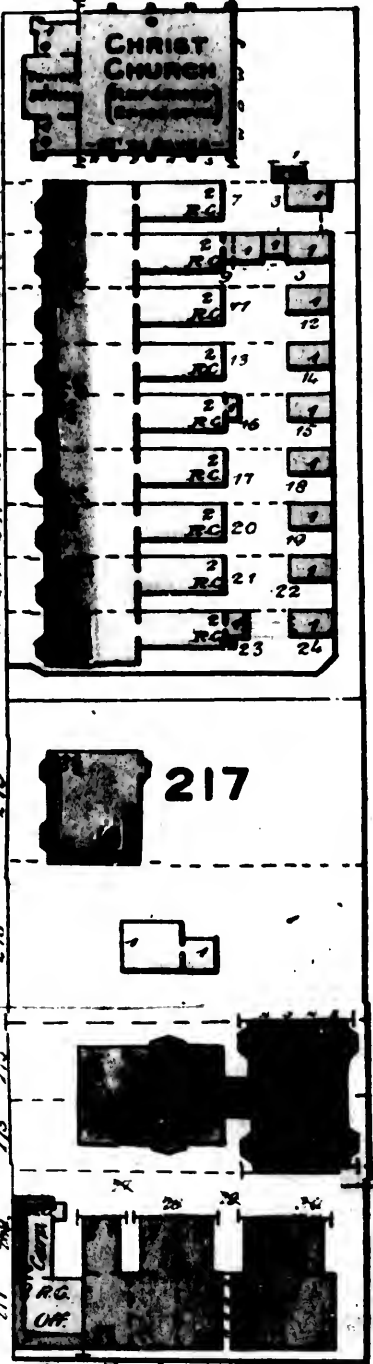
SEE SHEET



ERSON

SEE SHEET N° 34

S I M C O E



C O L L E C E

SCALE 50 FT TO ONE INCH



U N I V E R S I T Y

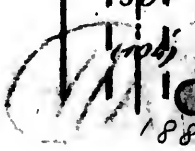
FIRE DISTRICT B

AGNES

EDWARD


SEE SHEET N° 41

ELM




UNIVERSITY

FIRE DISTRICT 5  
DISTRIC

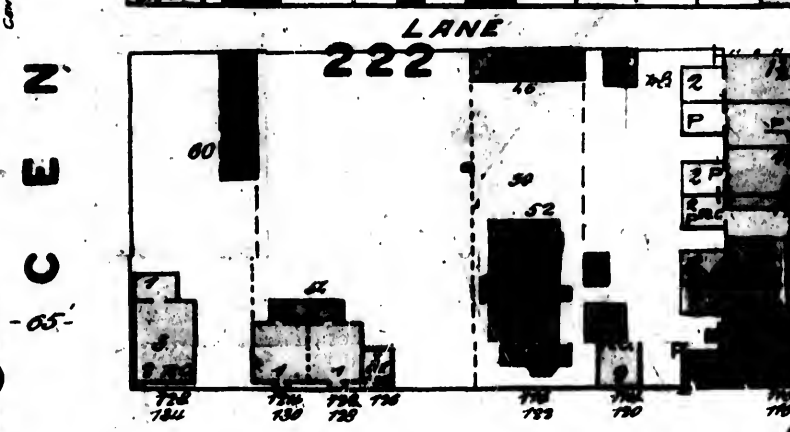
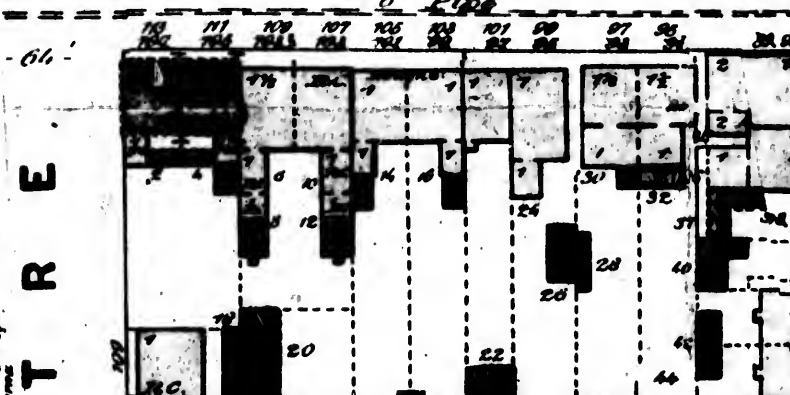


(907)

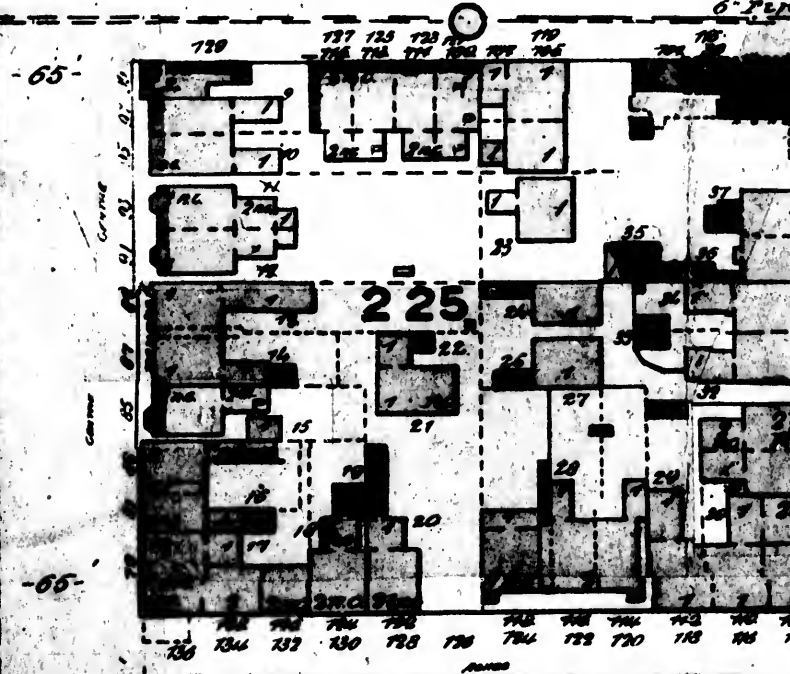
64




64



EDWARD

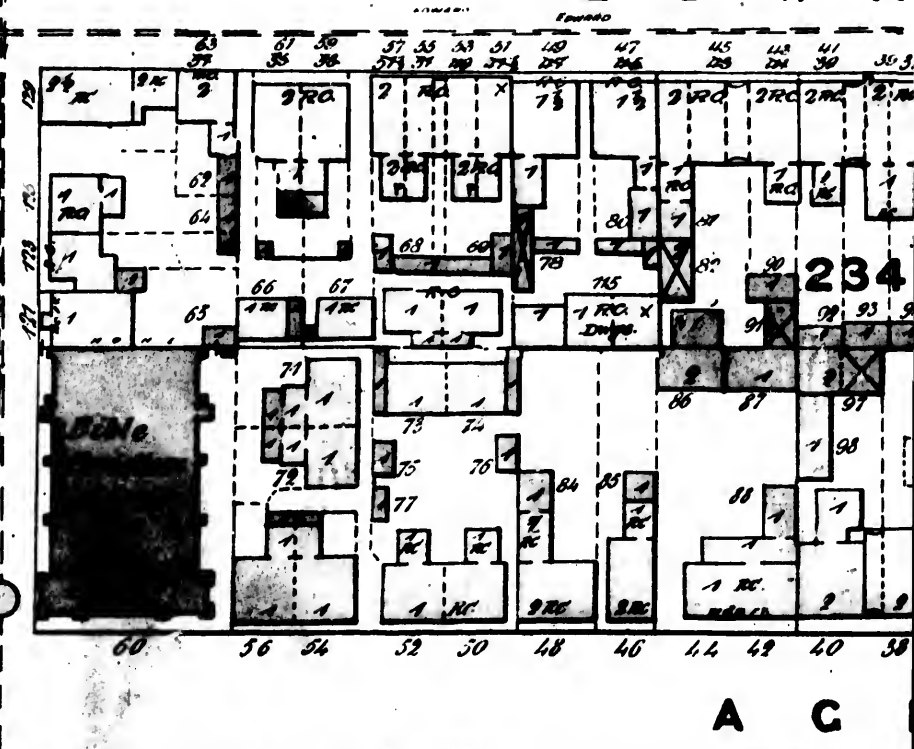
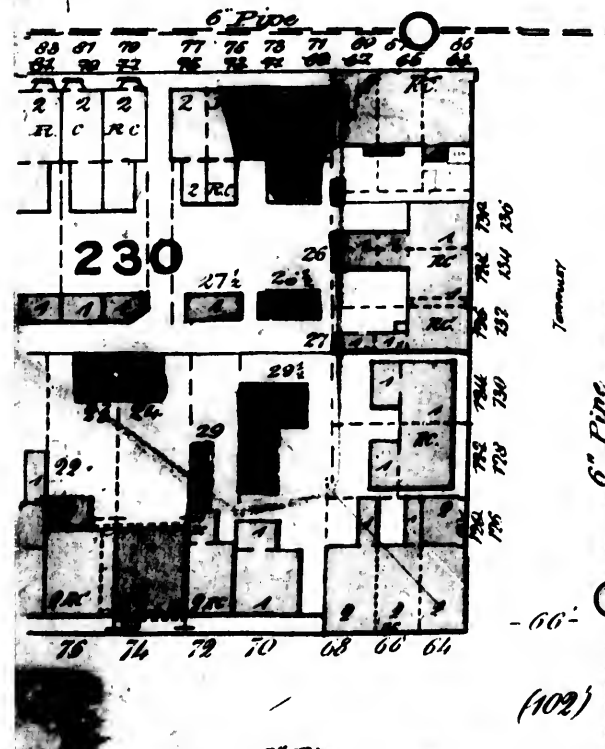
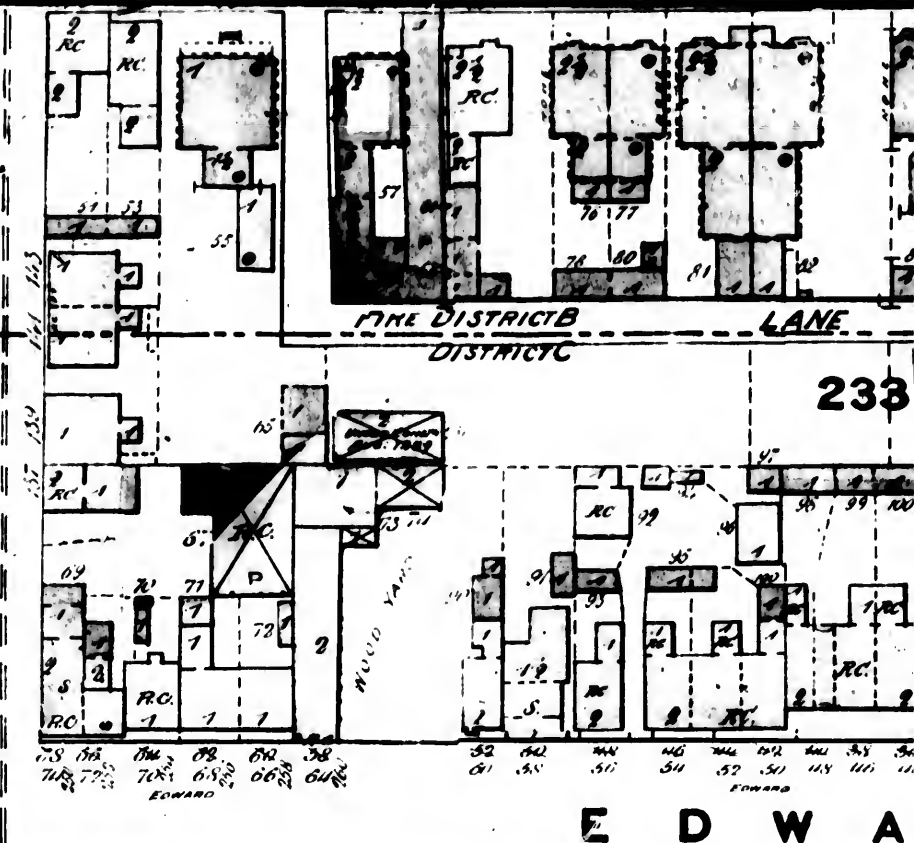
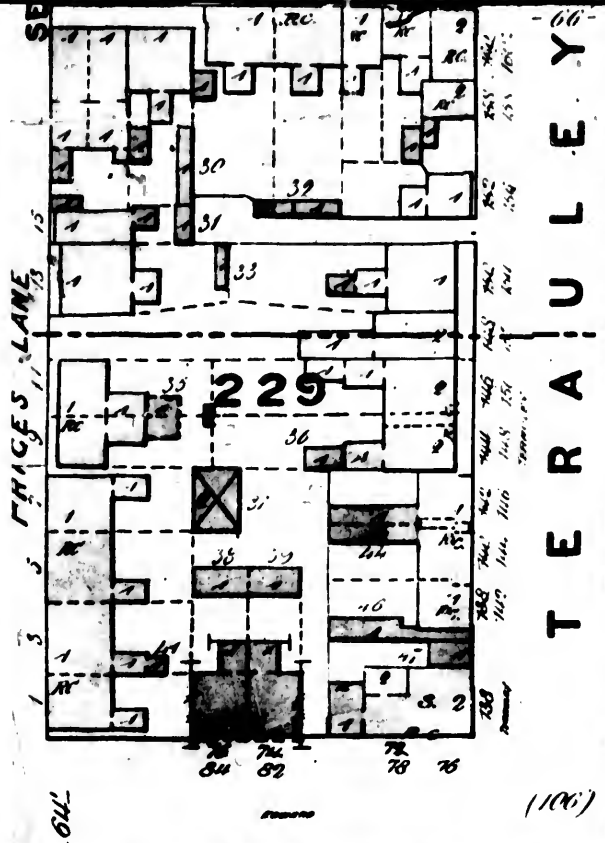


ACNES



SCALE 50 FT TO ONE INCH  
0 50 100 150





T E R R A C E

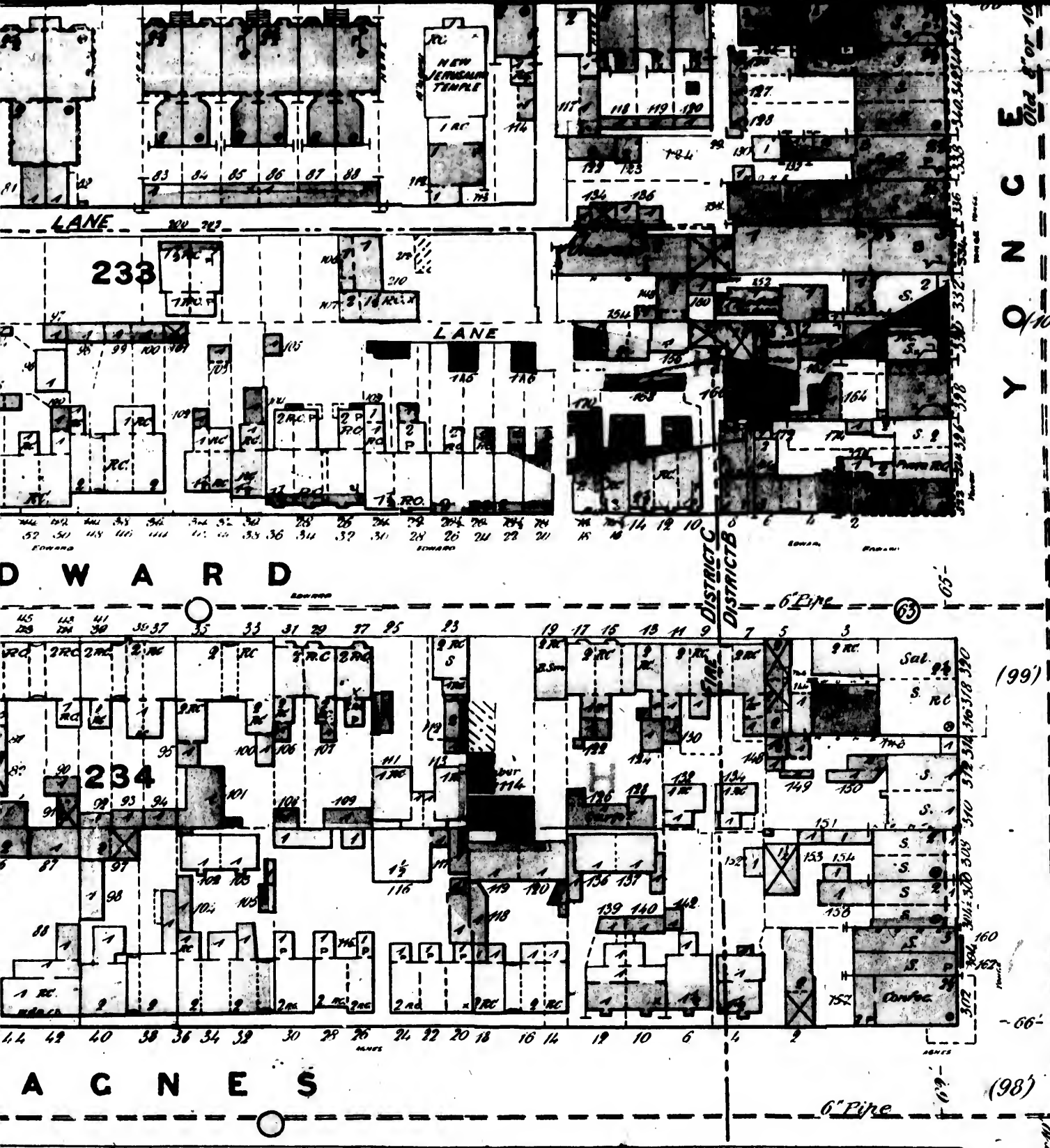
T E R R A C E

PINE DISTRICT B  
DISTRICT C

E D W A

A C

SEE SHEET



Y O N C E  
 (100)  
 SEE SHEET N

(99)  
 (98)

SCALE 50 FT TO ONE INCH  
 0 50 100 150

SEE SHEET N° 36

1889



SEE SHE

(117)

(100)

EDWARD

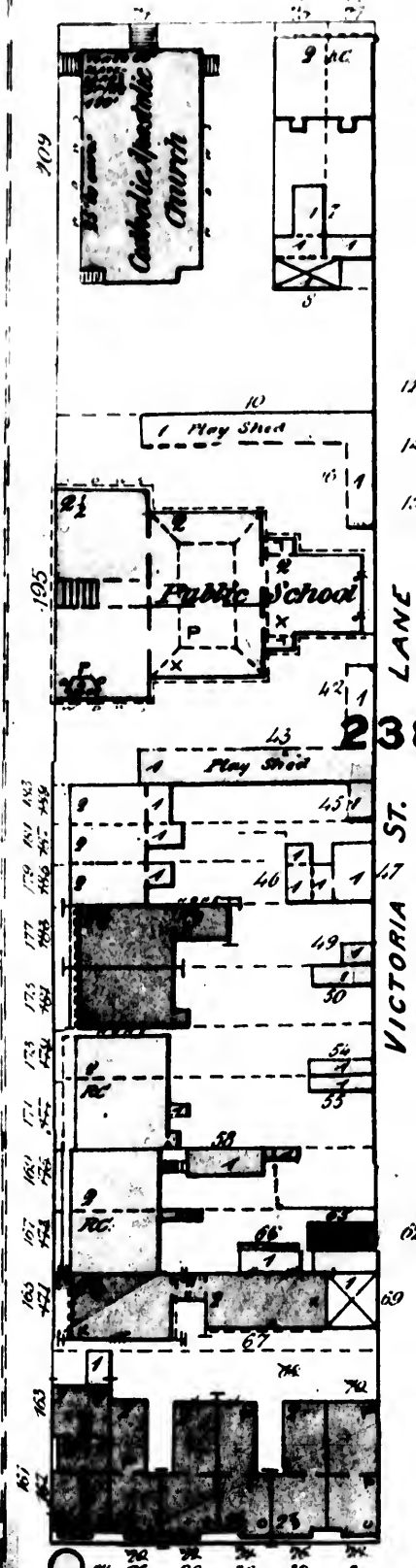
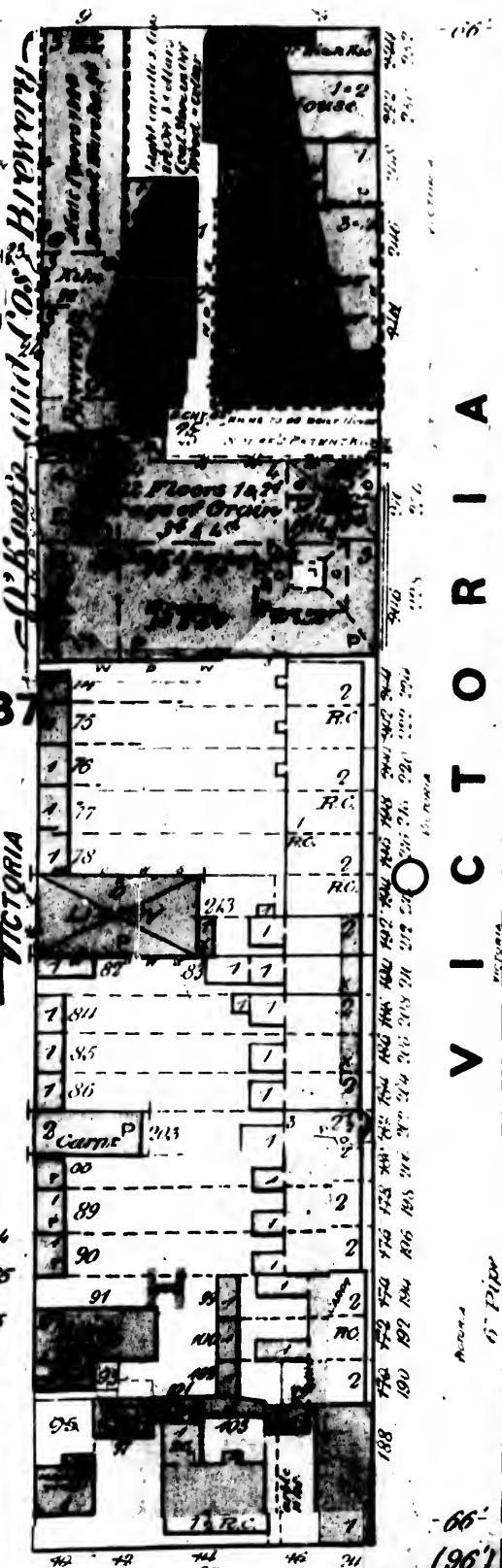
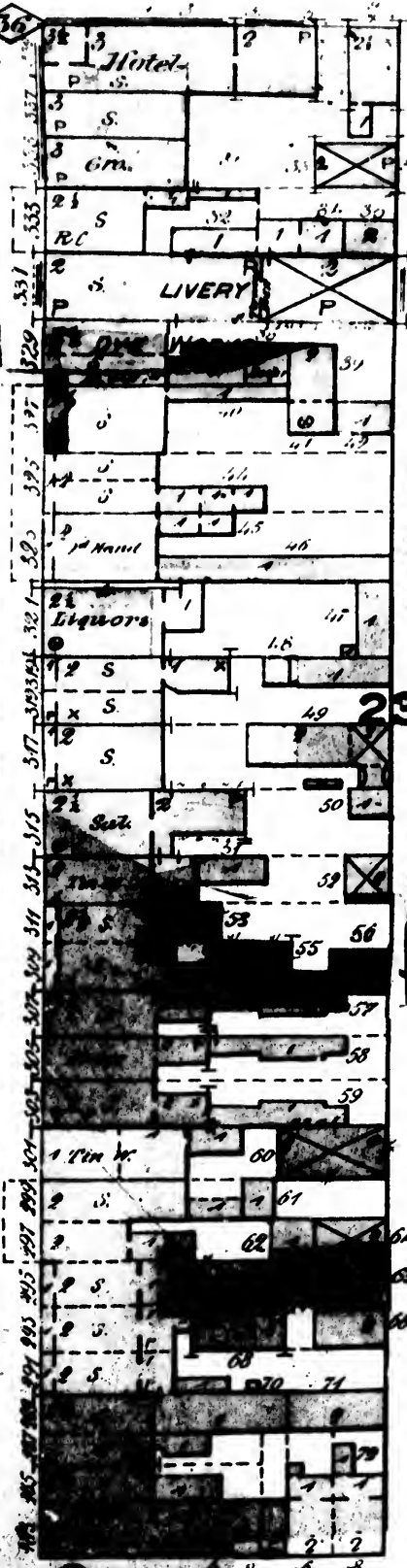
(99)

Y O N C E

AGNES

(98)

Old Lane L'Arche

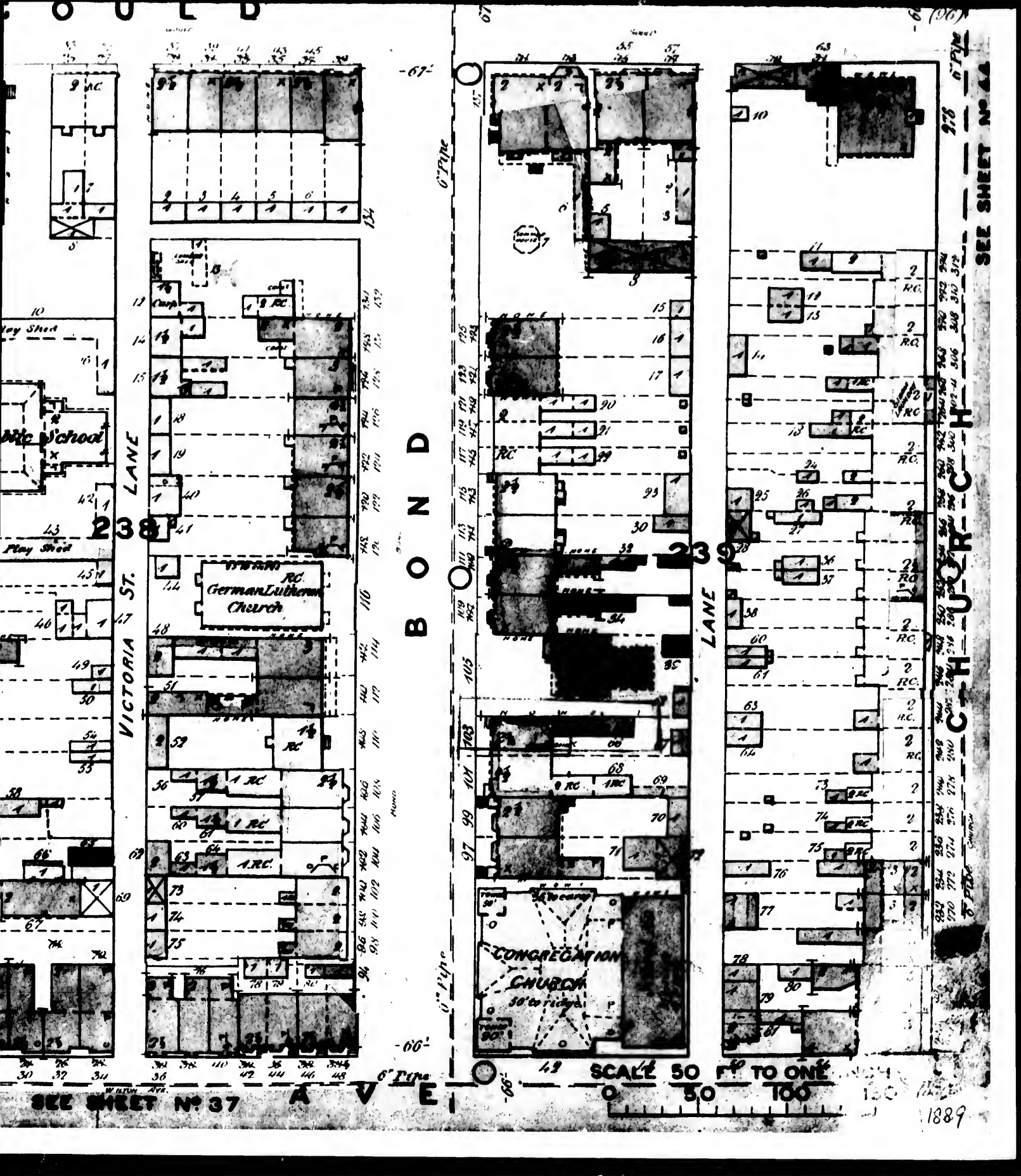


V I C T O R I A

(97)

(96)

SEE SHE



SEE SHEET NO 37

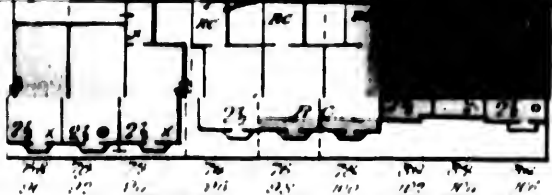
A V E

SCALE 50 FT TO ONE INCH

1889

SEE SHEET NO 44

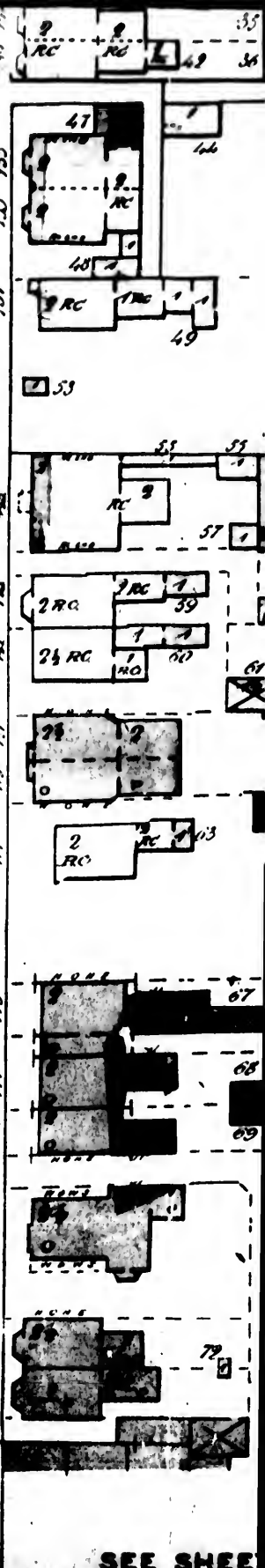
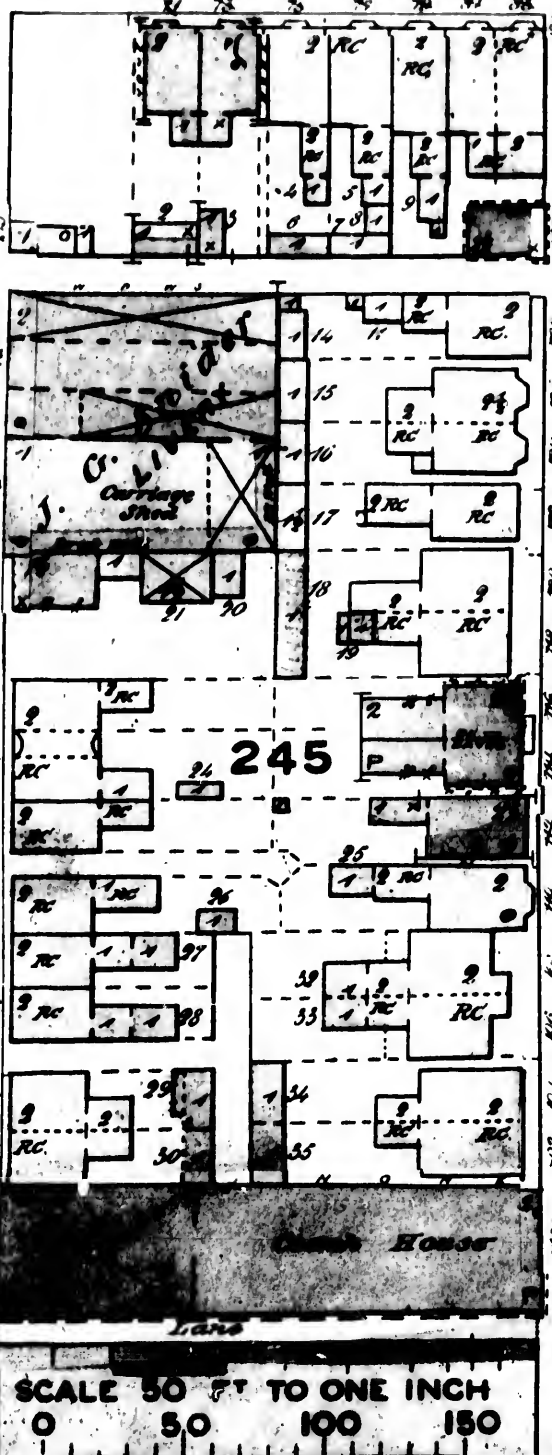

SEE SHEET N°



C O U L D

M U T U A

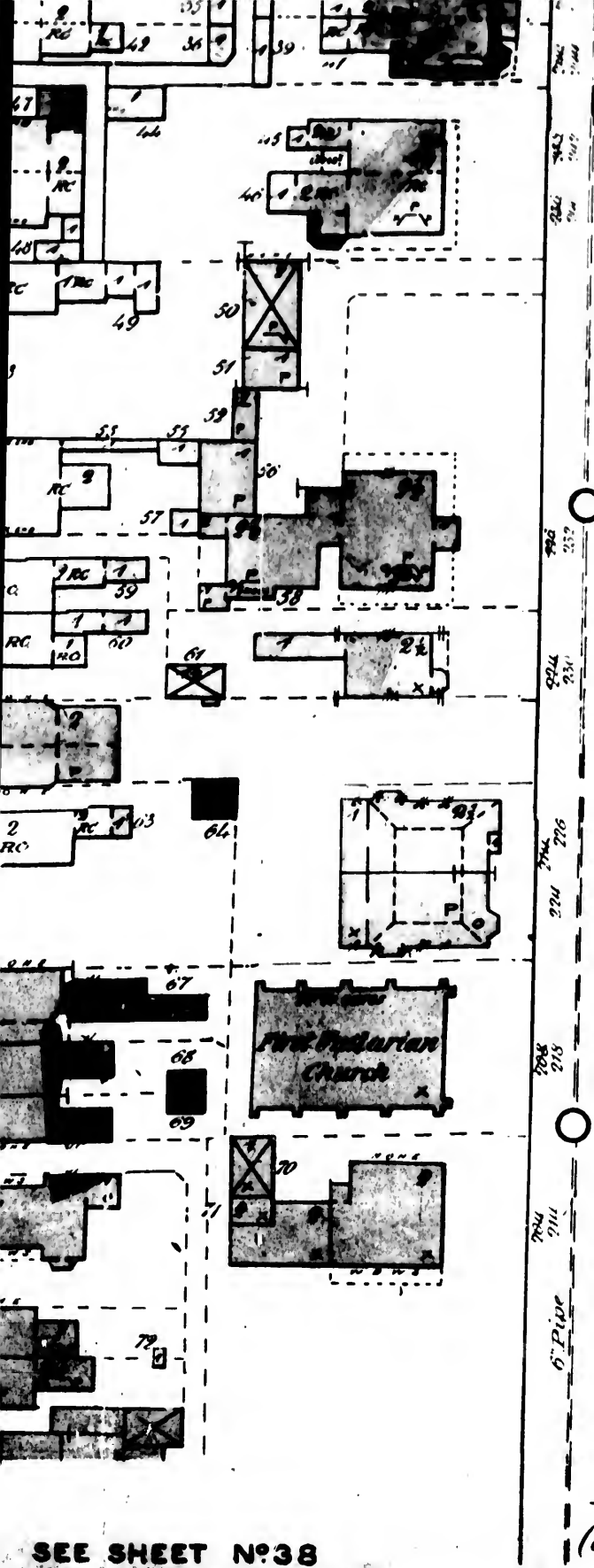
Pipe opposite



SCALE 50 FT TO ONE INCH  
 0 50 100 150

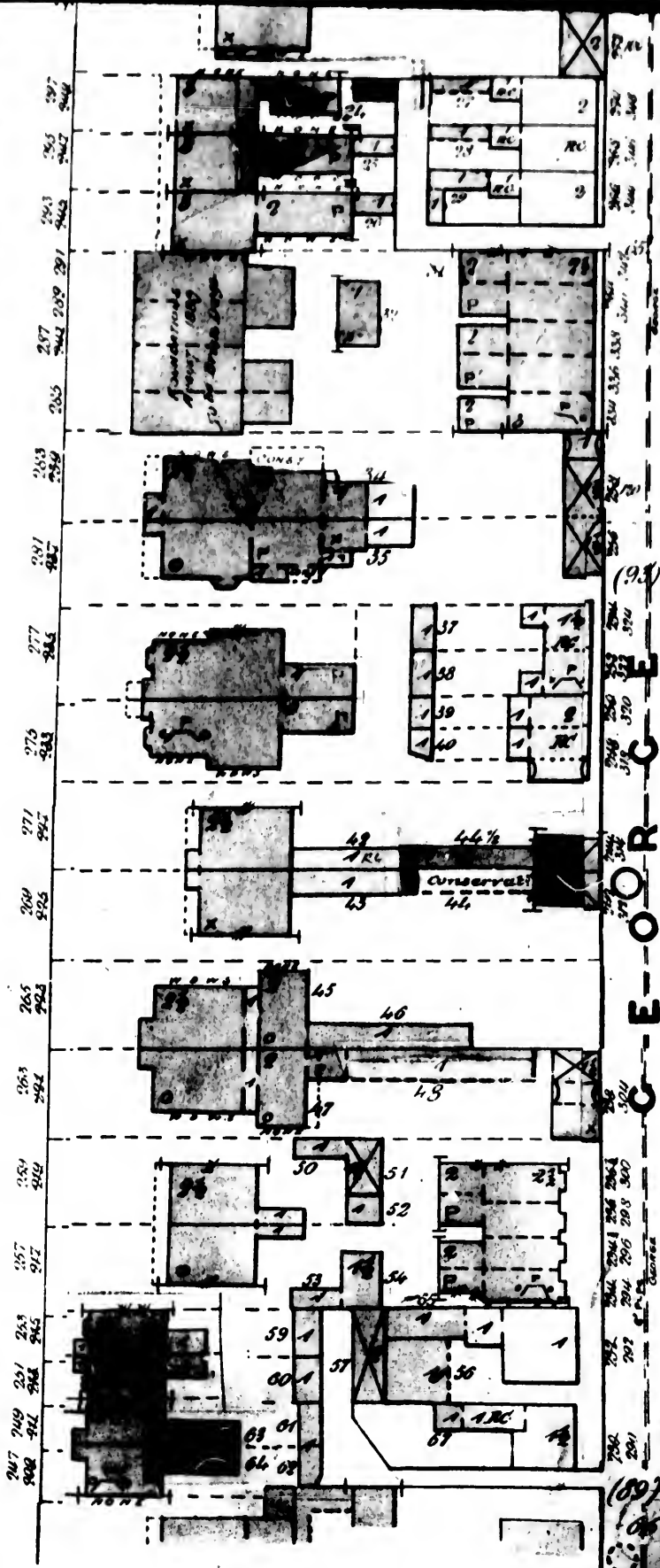
66

SEE SHEE



J  
A  
R  
V

(195)



SEE SHEET N° 45

(93)

(94)

(95)

(96)

(97)

(98)

(99)

(100)

(101)

(102)

(103)

(104)

(105)

SEE SHEET N° 38

(89)

1829



45

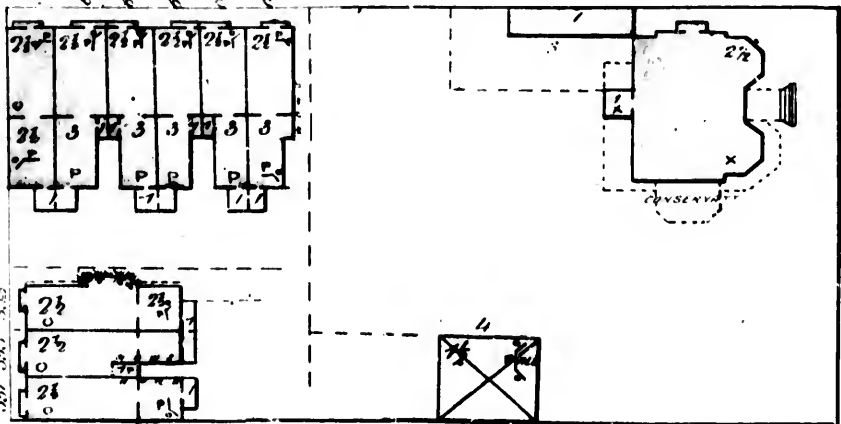
(105)

C E R R A R D S T

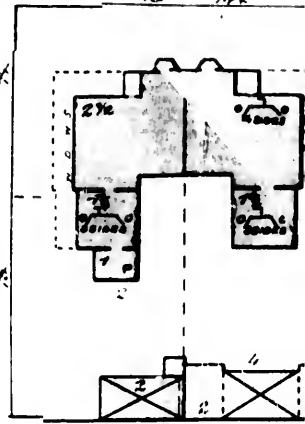
(103)

6" Pipe

08

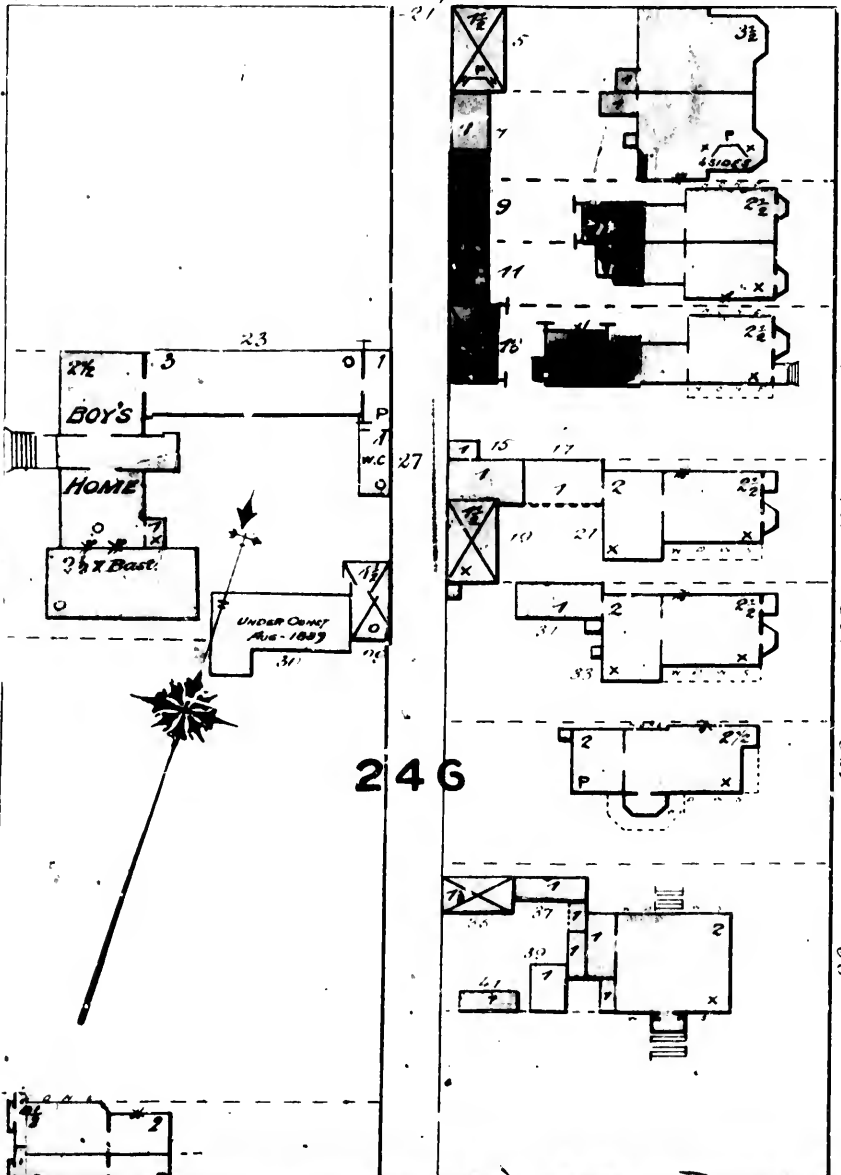


05



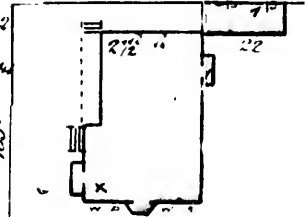
LANE

21



20

19



116 114 112 110 108 104 102 100 98

P E M B R O K E

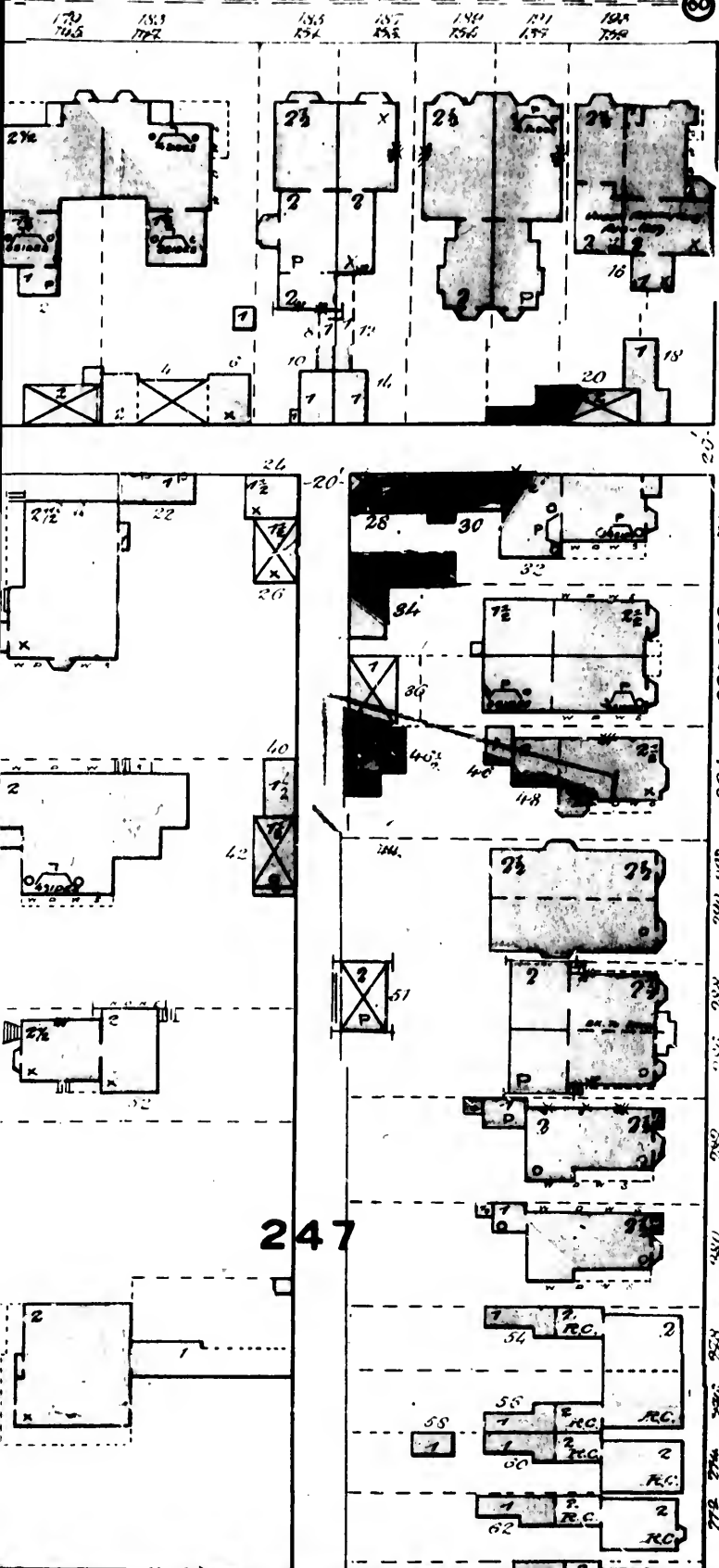
G E O R G E

246

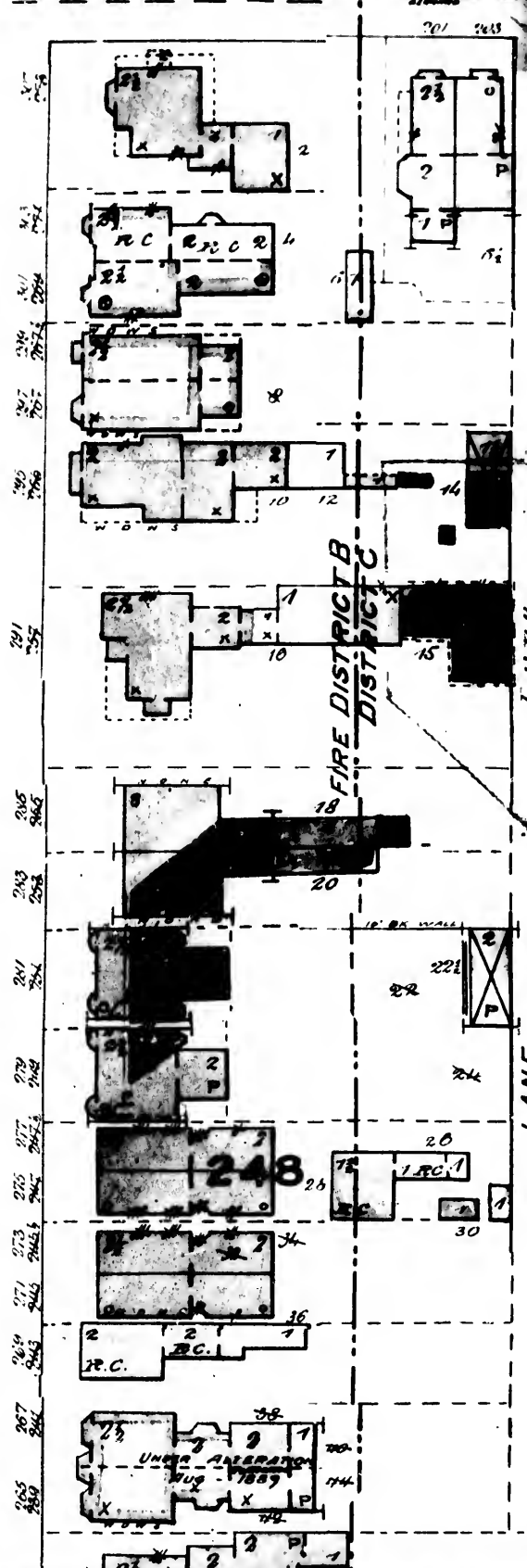
114 112 110 108 106 104 102 100 98



S T E A S T



E R B O U R N E  
(96)



SEE SHEET N° 86

LANE



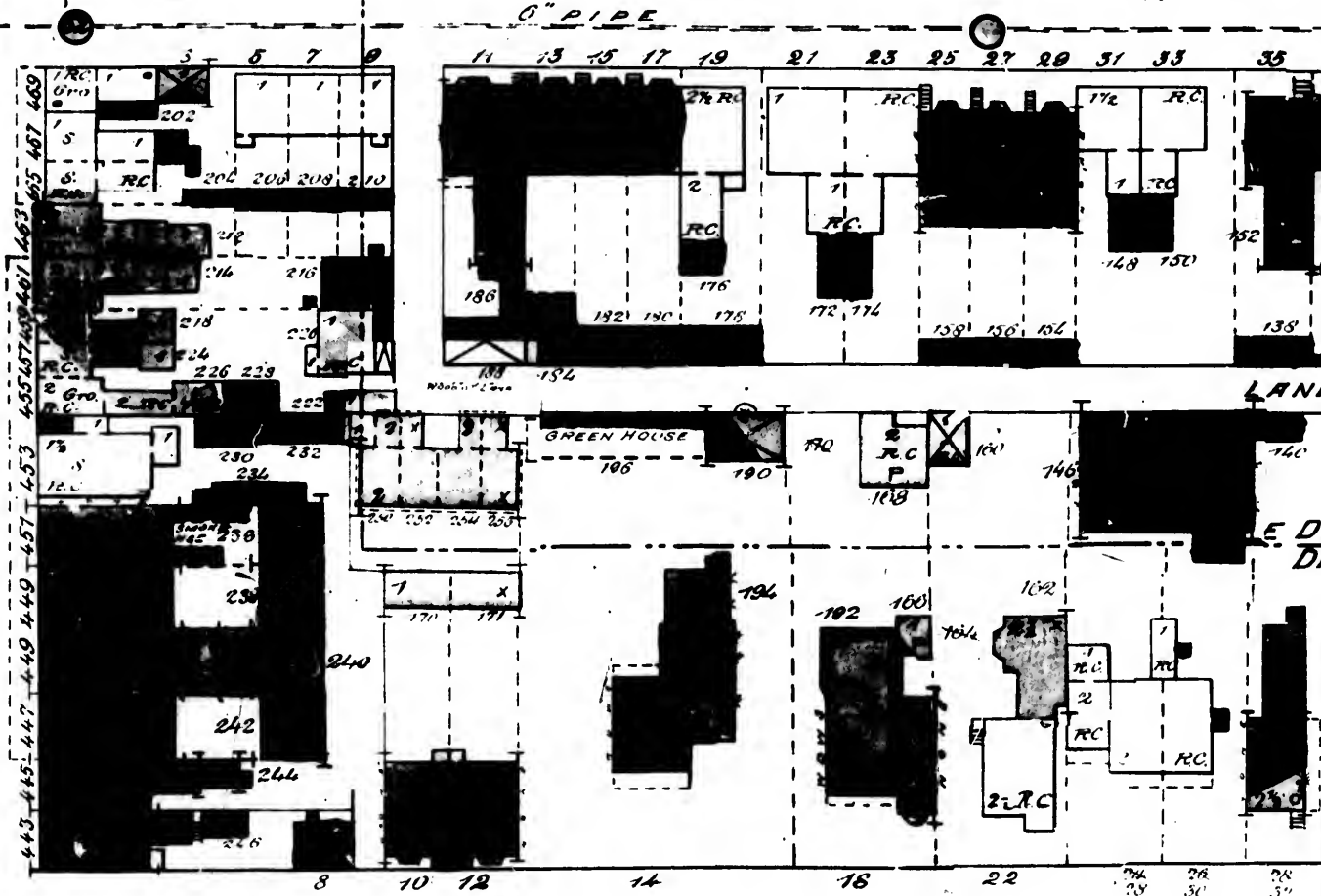


W O

GRENVILLE  
47  
(135')

COLLEGE AVE

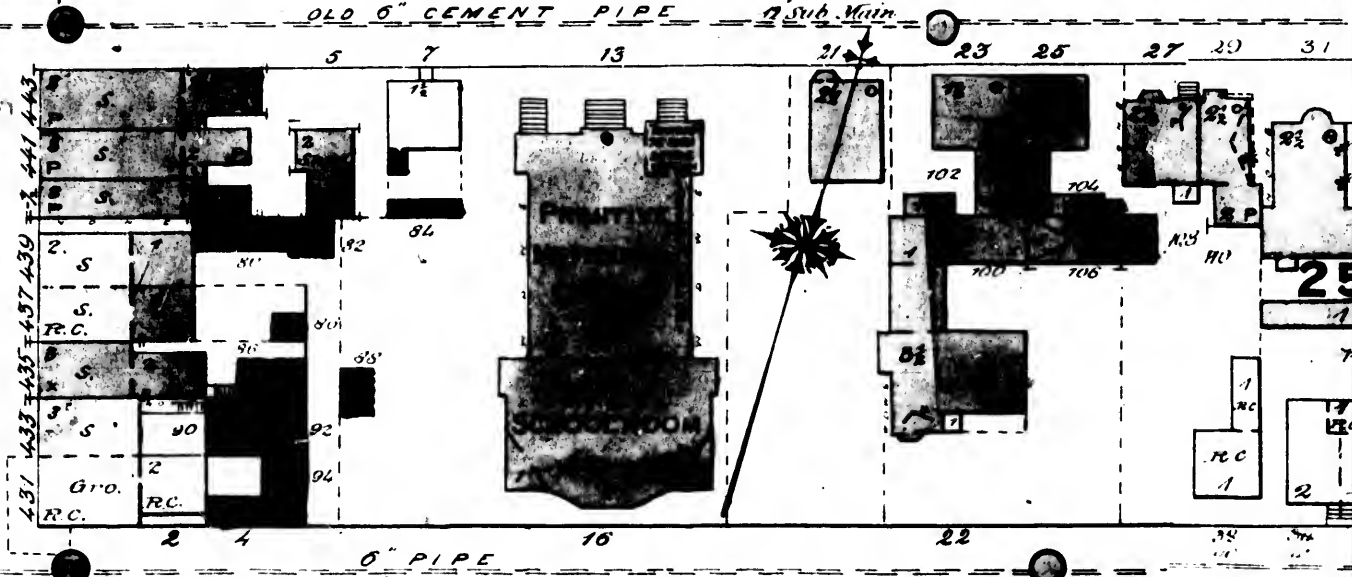
OLD 8" OR 10" IRON PIPE



(124)

C A R L


BURMAN SEE SHEET No 40  
Y O N C E  
6" PIPE  
(118')



A N N

W O O D

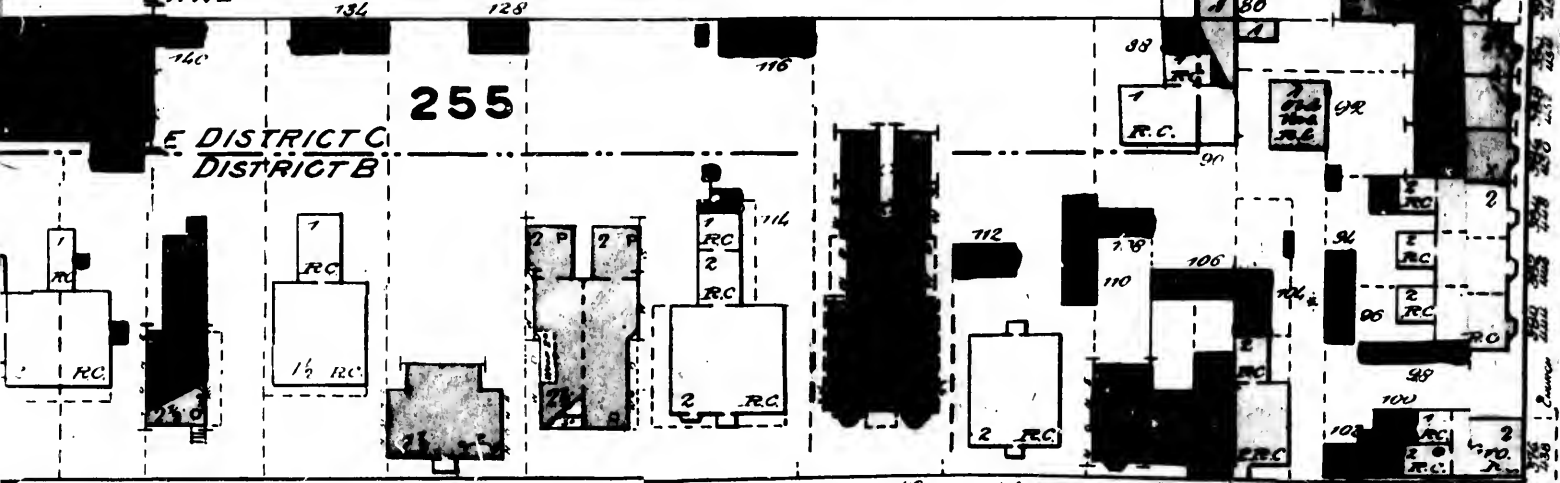
6" PIPE



LANE

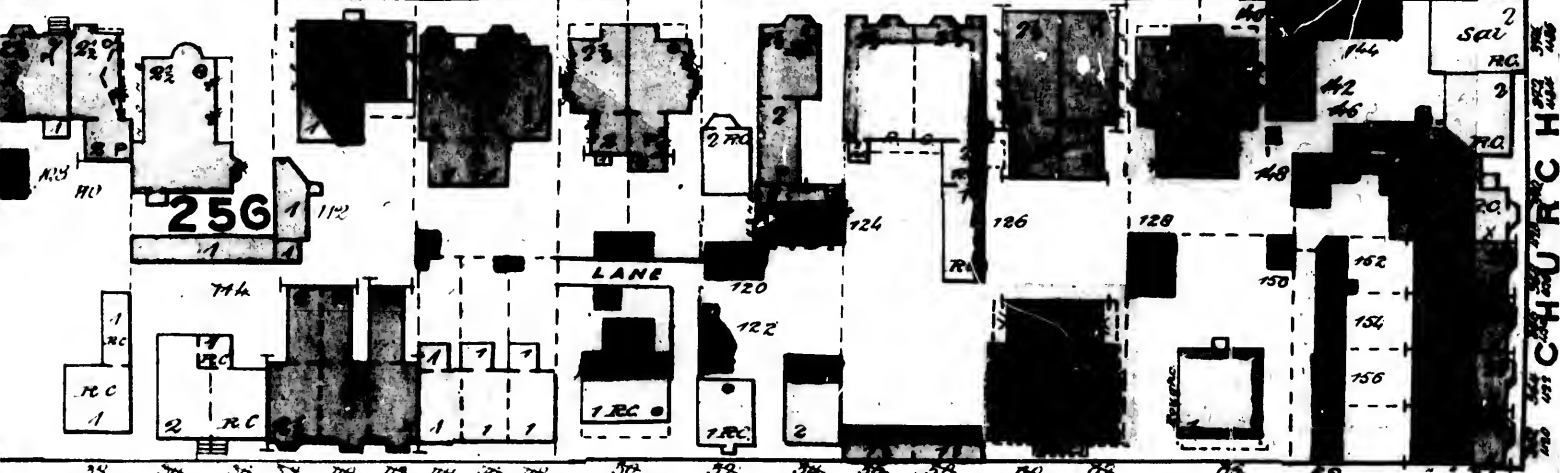

255

DISTRICT C  
DISTRICT B



R L E T O N

Old 6" Cement Pipe

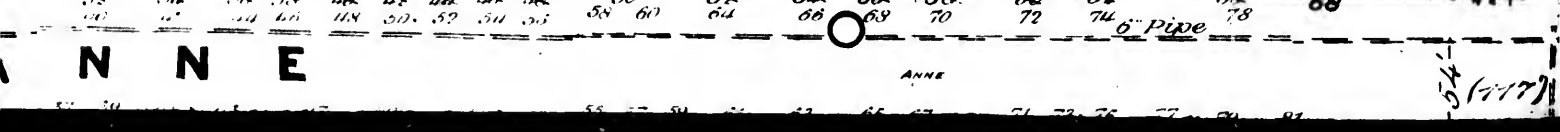


LANE

256

A N N E

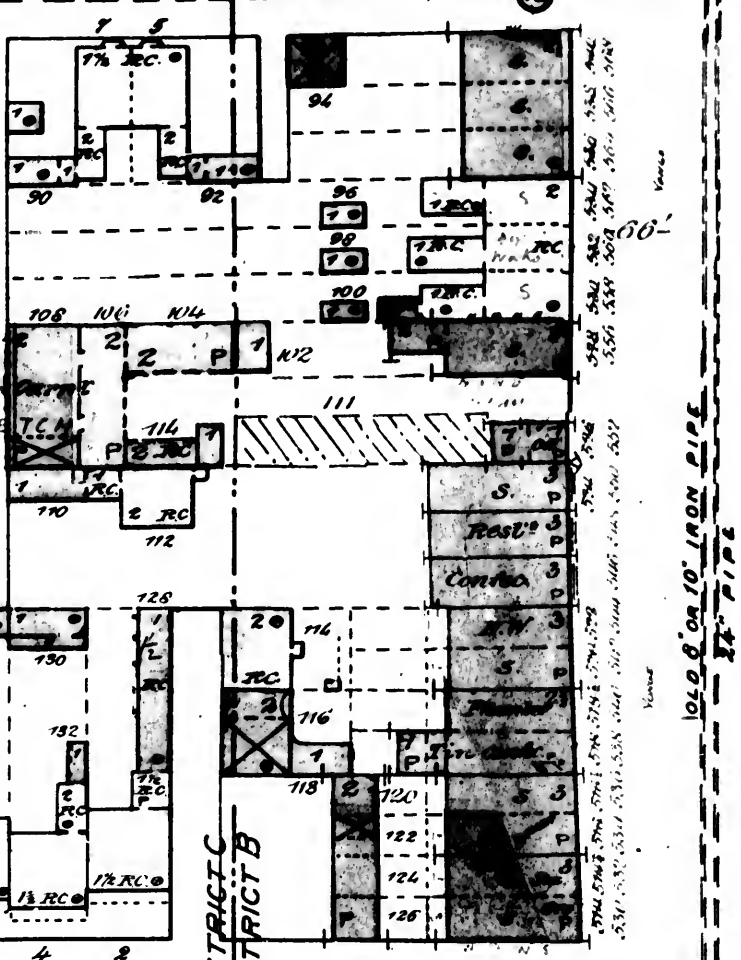
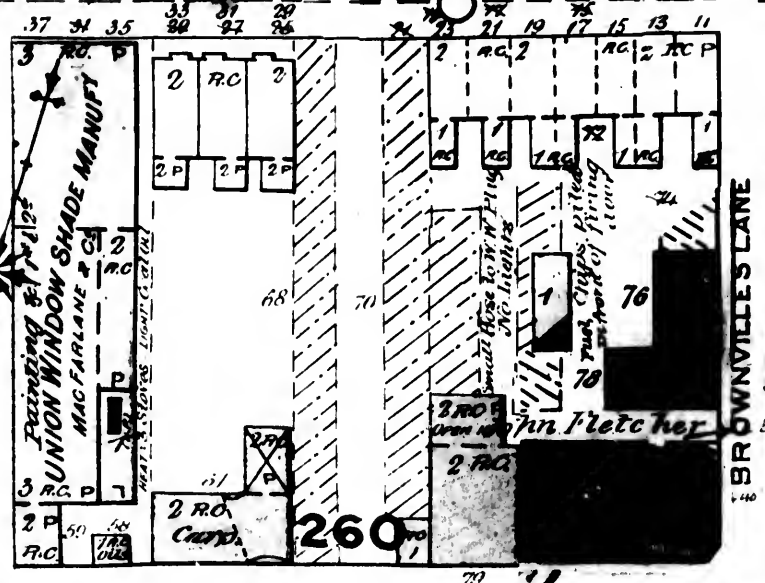
ANNE




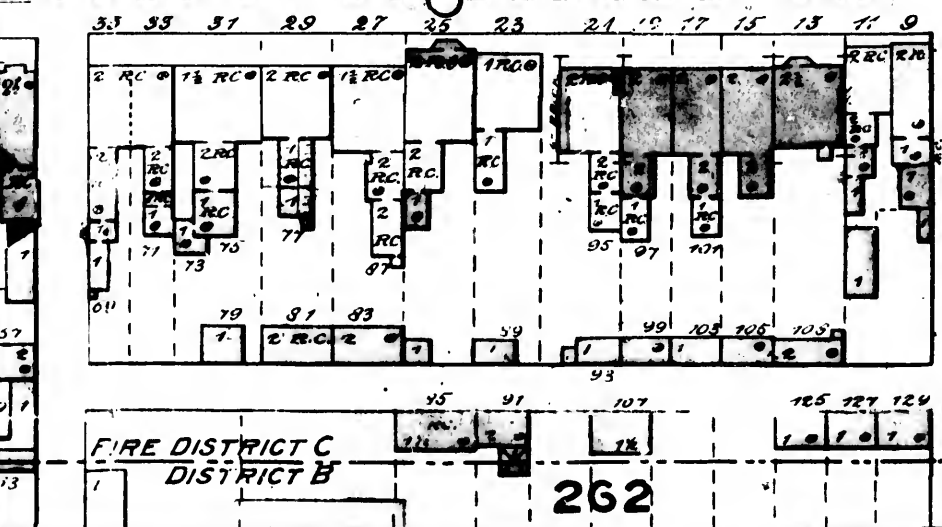




A L B A N S



A D A L B A N E



WELLESLEY

MATLANDS

SEE N° 49

49

W E L L E

265

M A I T L

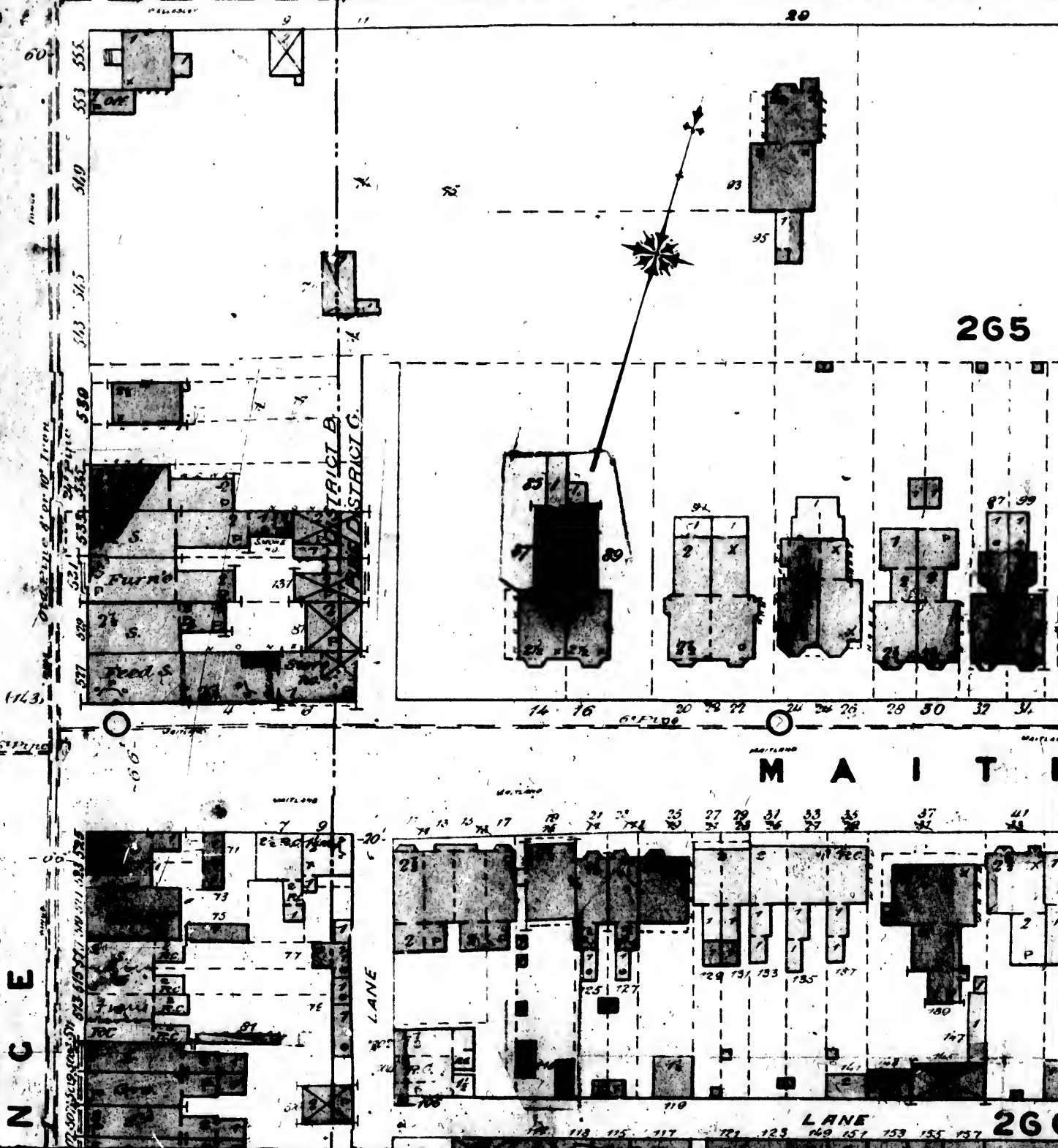
260

BREADBLANE

LANE

LANE

LANE



SEE SHEET No 48

N C E

LANE


LANE

-TORONTO-  
-JUNE 1880-


66 (148)

L E S L E Y

39 41 43 47 51 53 55 57 59 61 63 65



265




FIRE DISTRICT C  
DISTRICT B

9 30 32 34 36 38 40 44 46 48 60 62 64 66

I T L A N D

37 41 43 45 47 49 51 53 55 57 59 61 63 65 67 69 71 73 75 77 79 81 83 85



50

NORTH

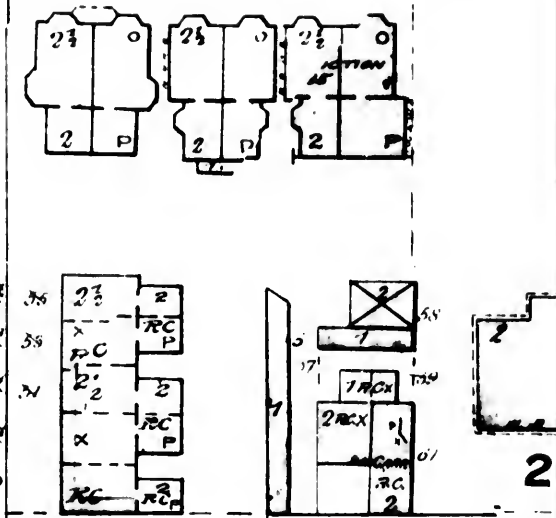
(105)

S T M

0" PIPE

39 37 35 33 31 29

-33'

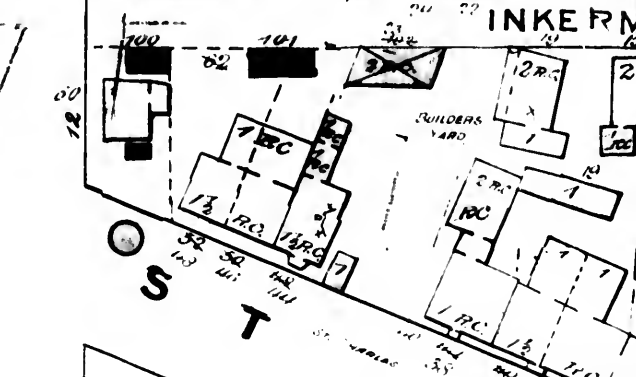
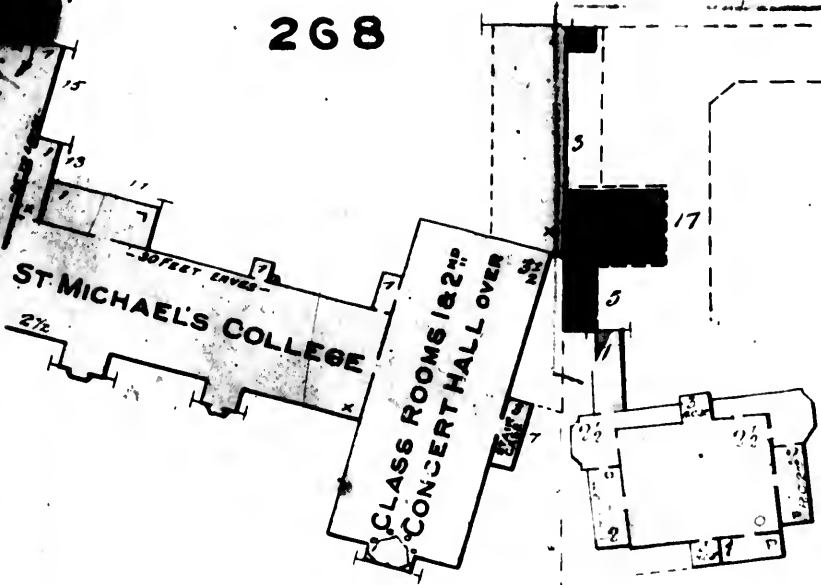


T. BASIL'S CHURCH  
135' x 54'

268

ST MICHAEL'S COLLEGE  
-30 FEET LEAVES-

CLASS ROOMS 1 & 2  
CONCERT HALL OVER



12

80

32

34

36

38

40

42

44

46

48

50

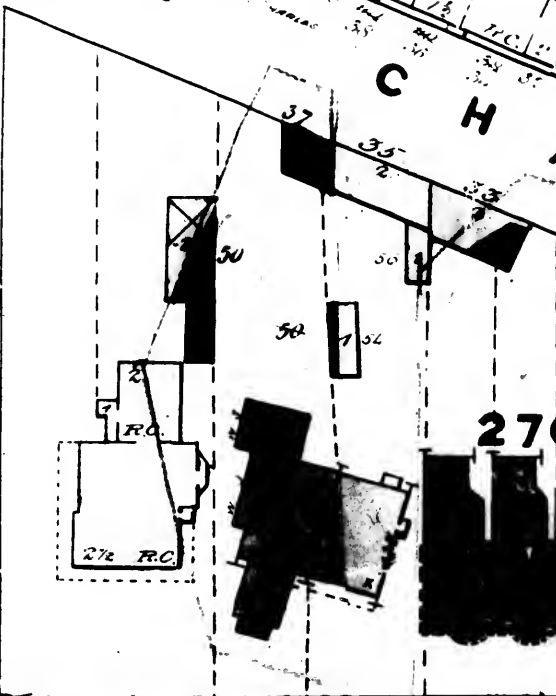
52

54

56

C H A P E L

-33'



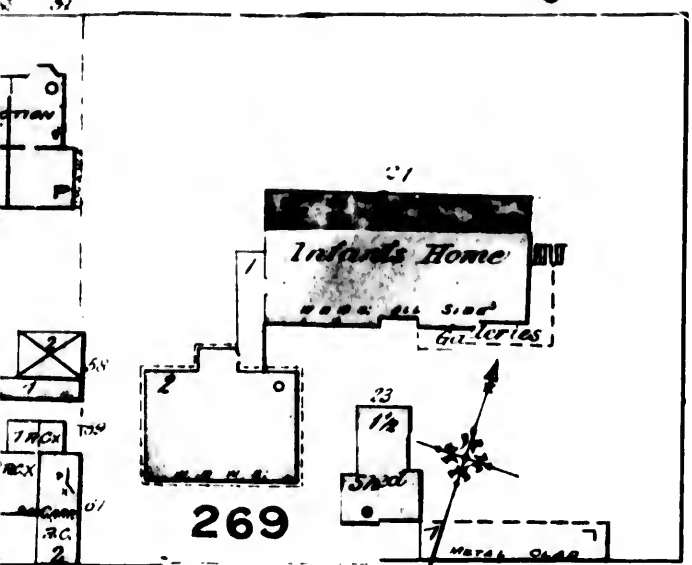
270



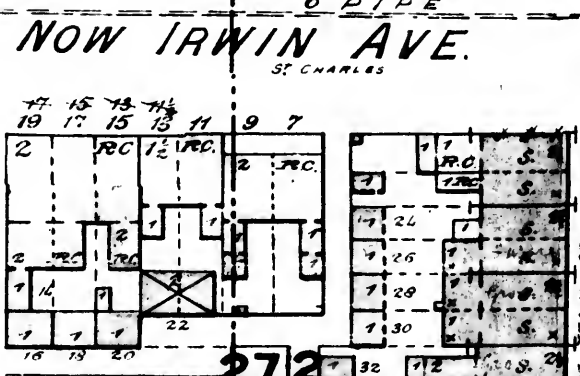
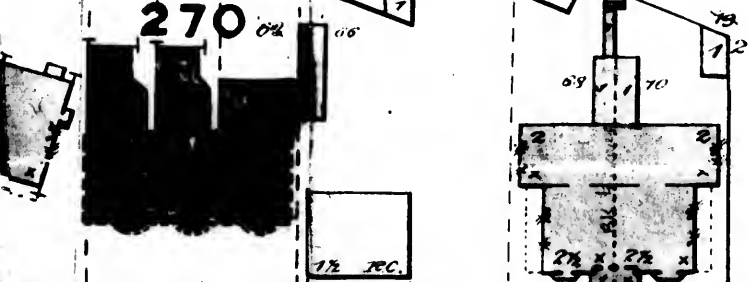
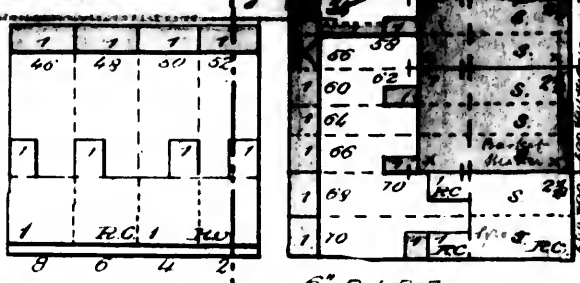
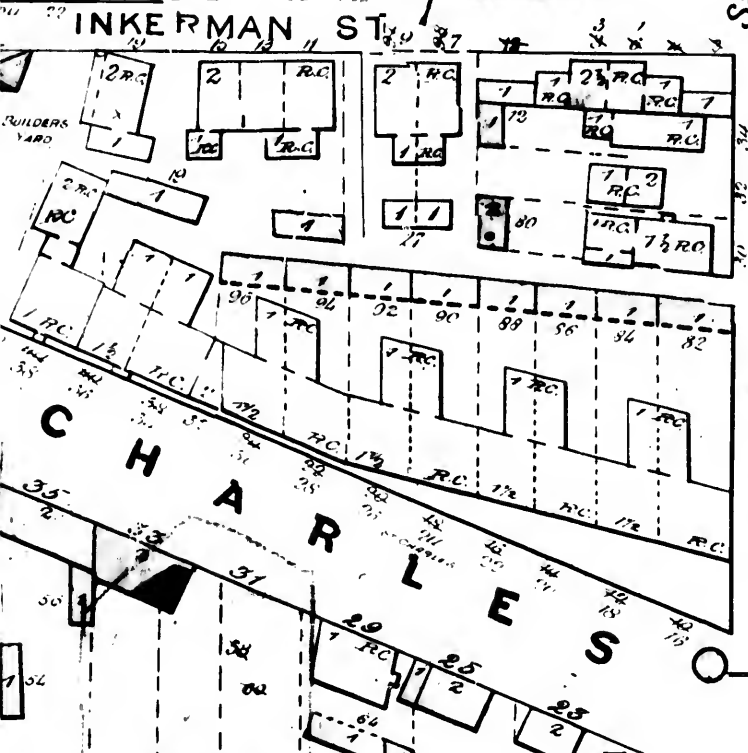
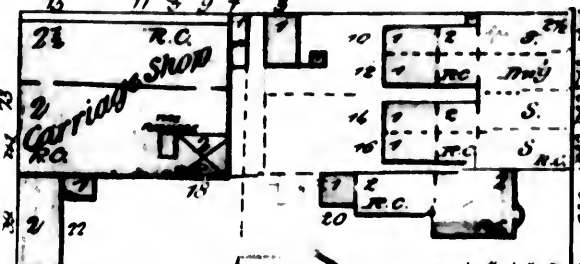
MARY (105')

6" PIPE

(105')



ST. NICOLAS (FORMERLY) BROWN VILLES LANE



(16.3')

(106')

(159')

YSABELLA

10" 8" OR 10" IRON PIPE

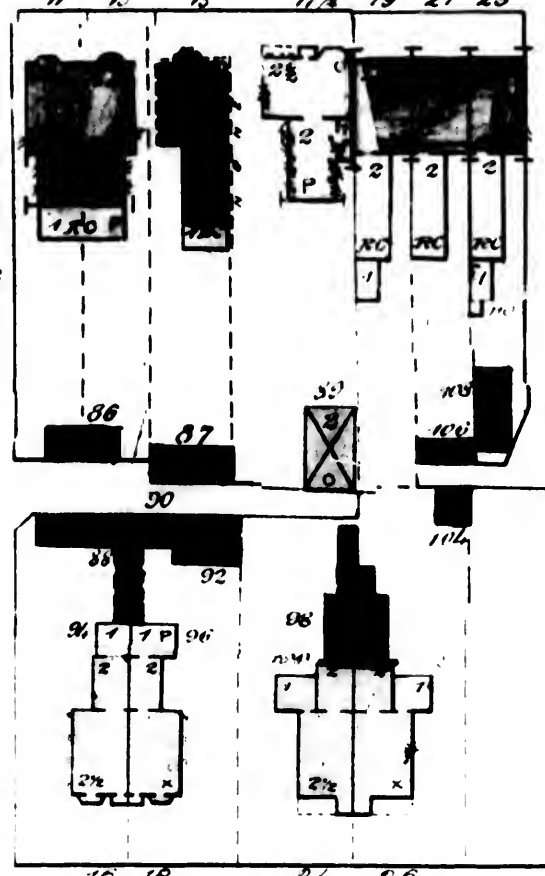

6" PIPE

GLOUCESTER

(103)

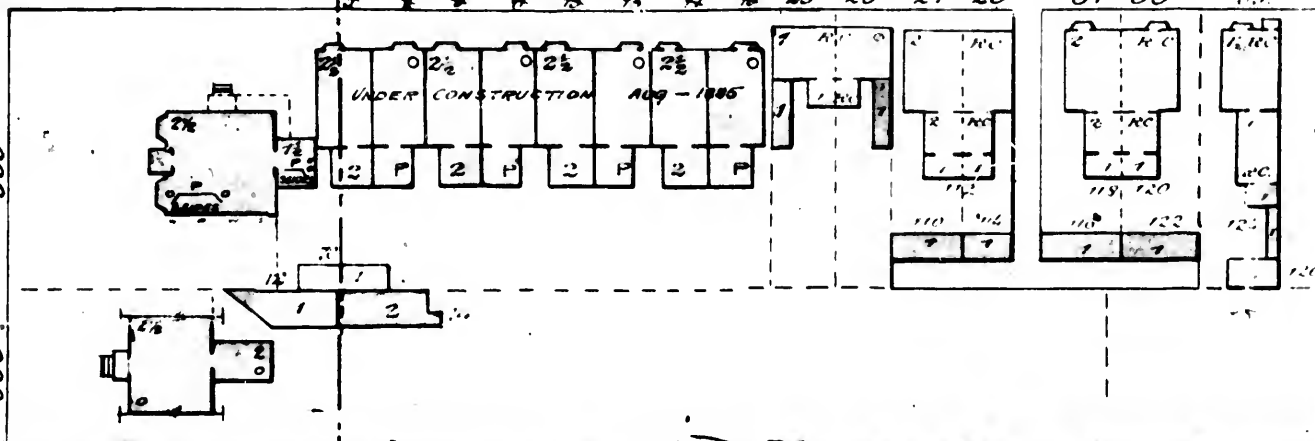
I S A B E

10" CH 10" IRON PIPE  
6" PIPE  
ST. CHARLES



278

C L O U C

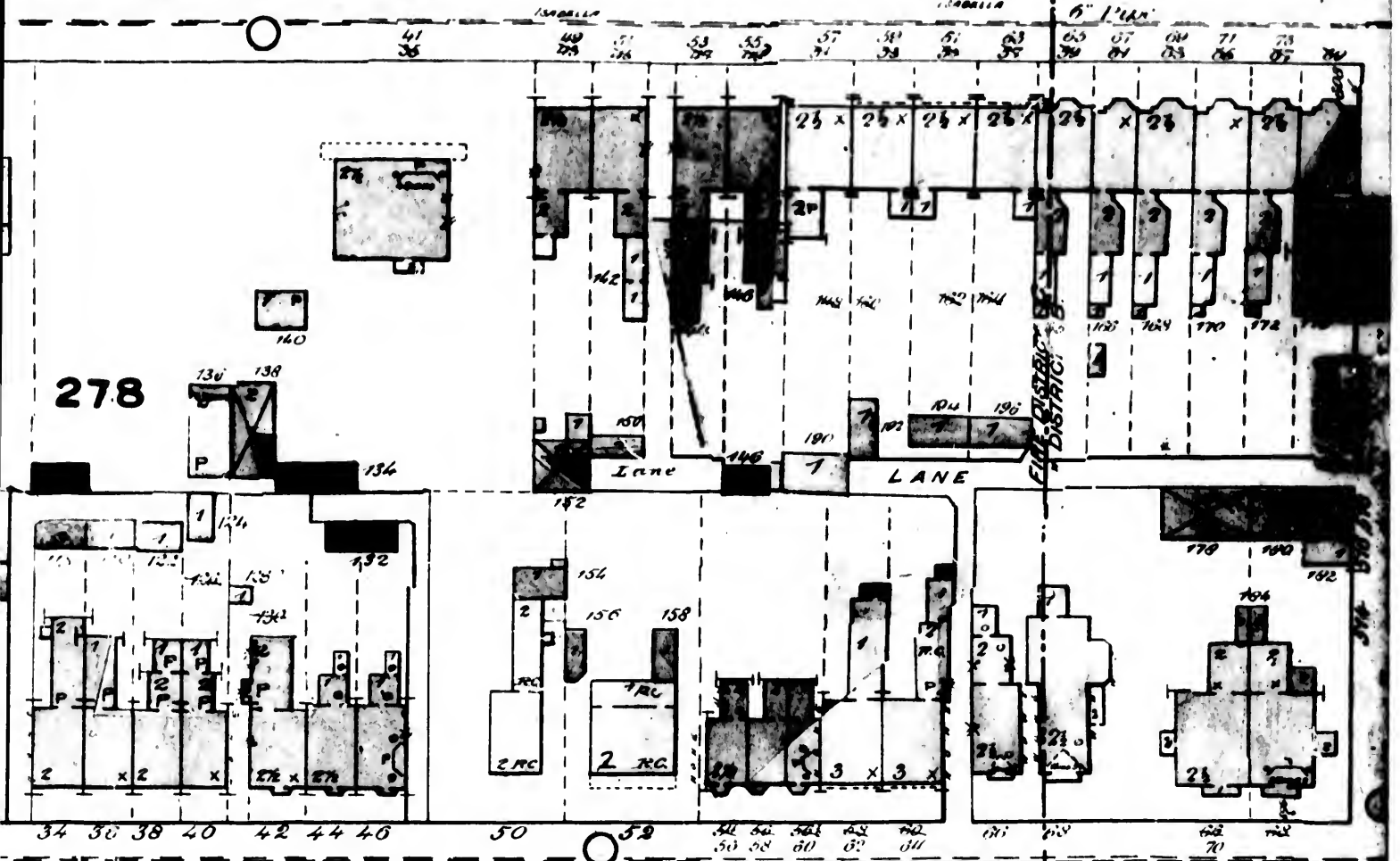


SEE SHEET N° 50

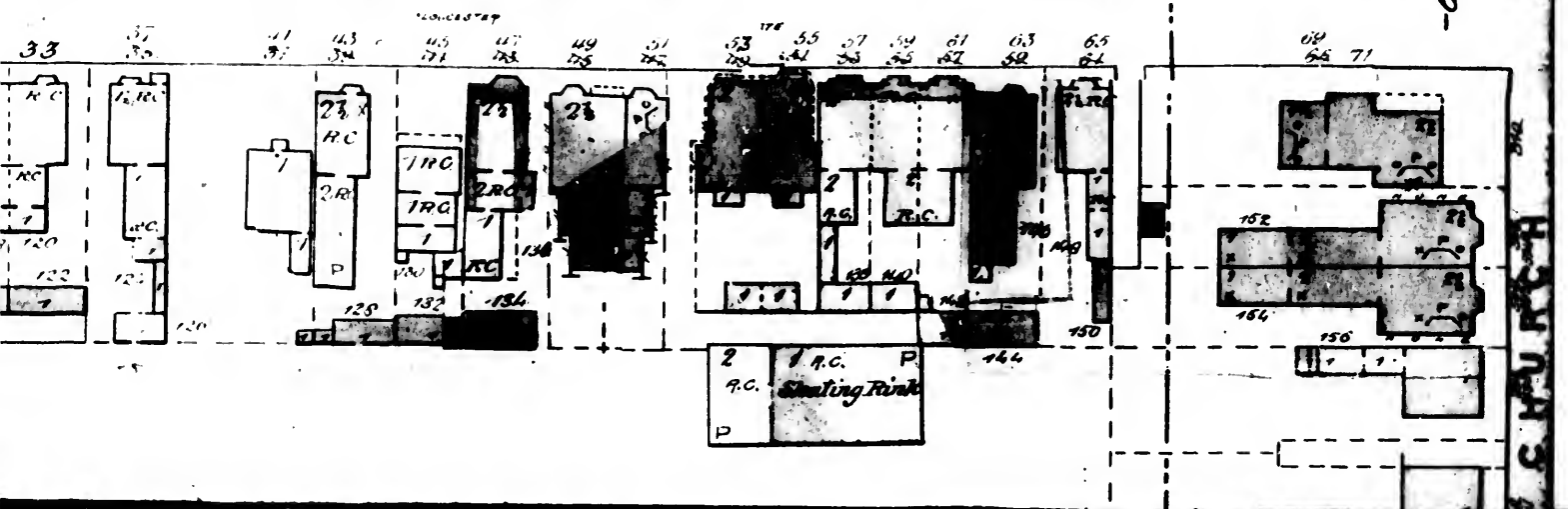
JOSEPH

B E L L A

278



U C E S T E R



2  
R.C.  
D  
1 R.C.  
Shooting Tank  
P

51  
1880

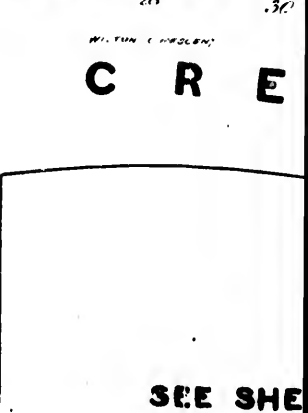
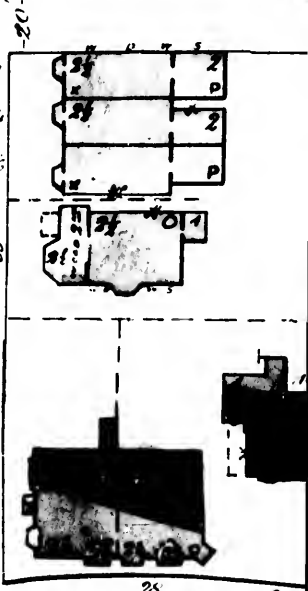
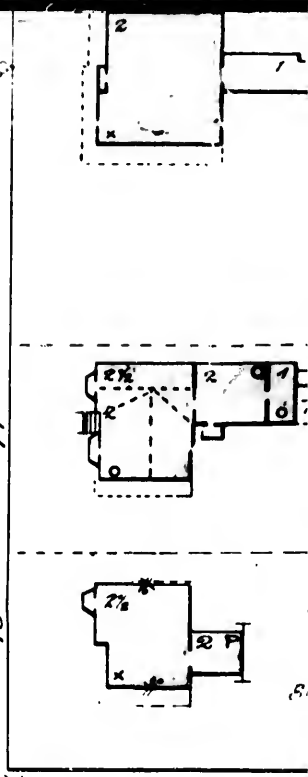
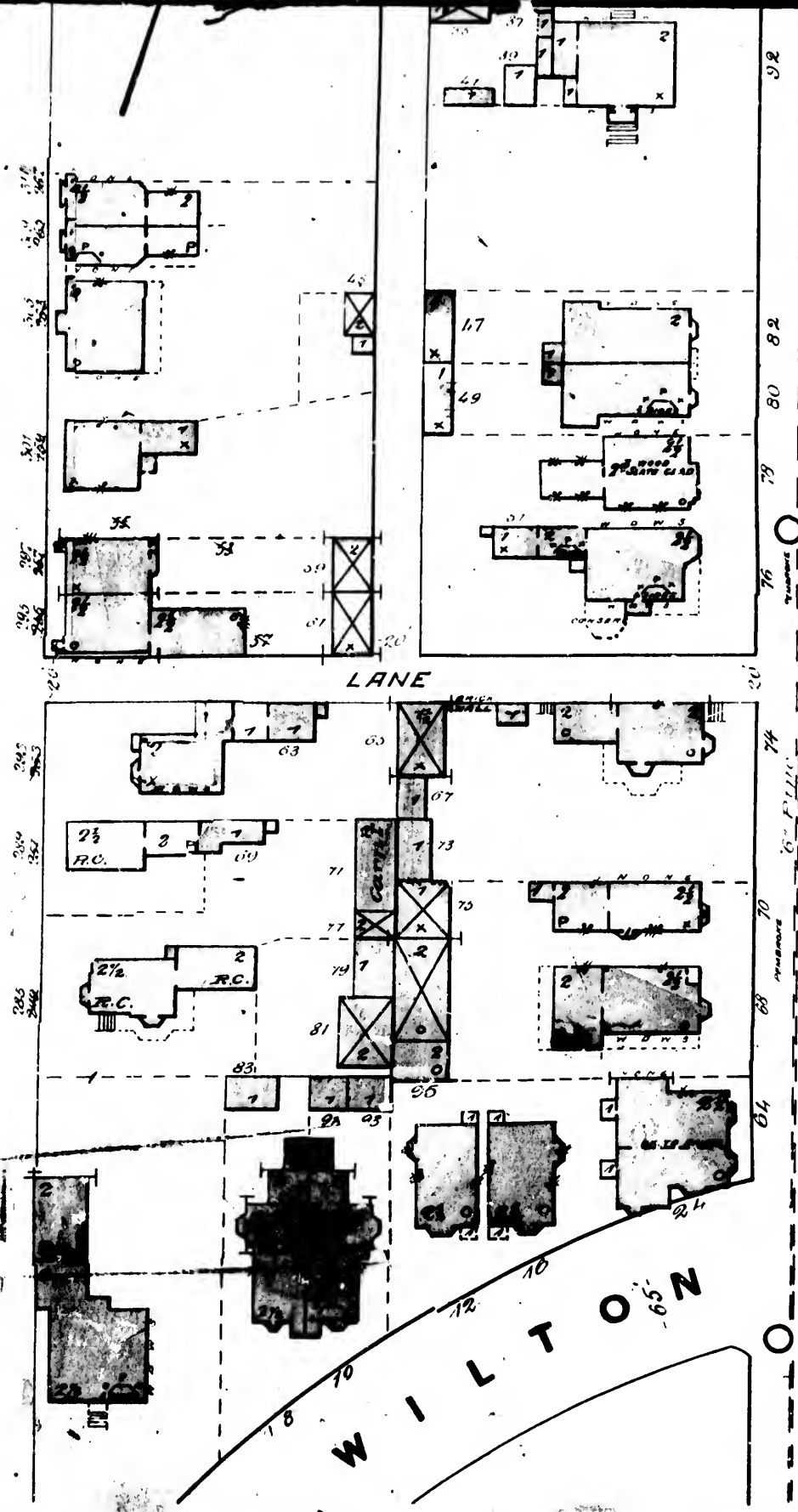
C E O

P E M

193

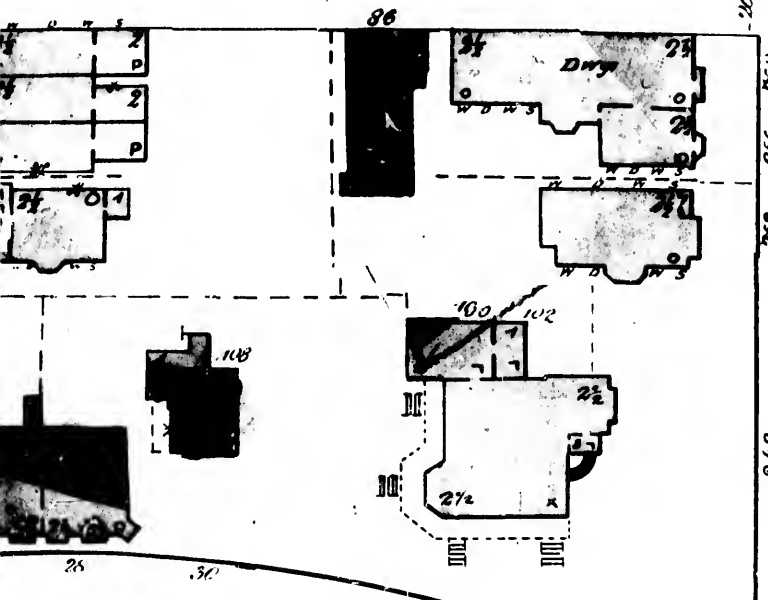
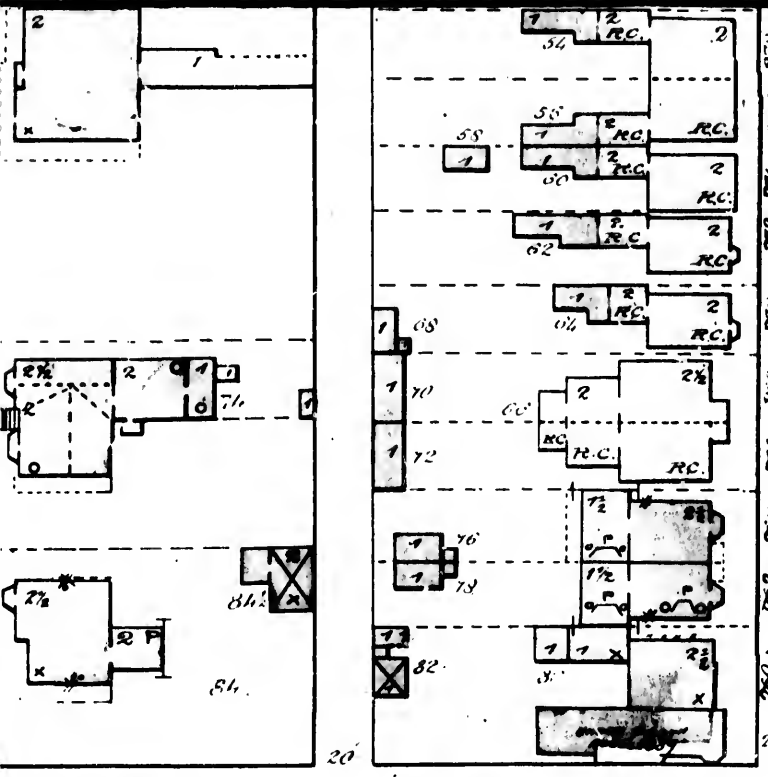
191

66-189

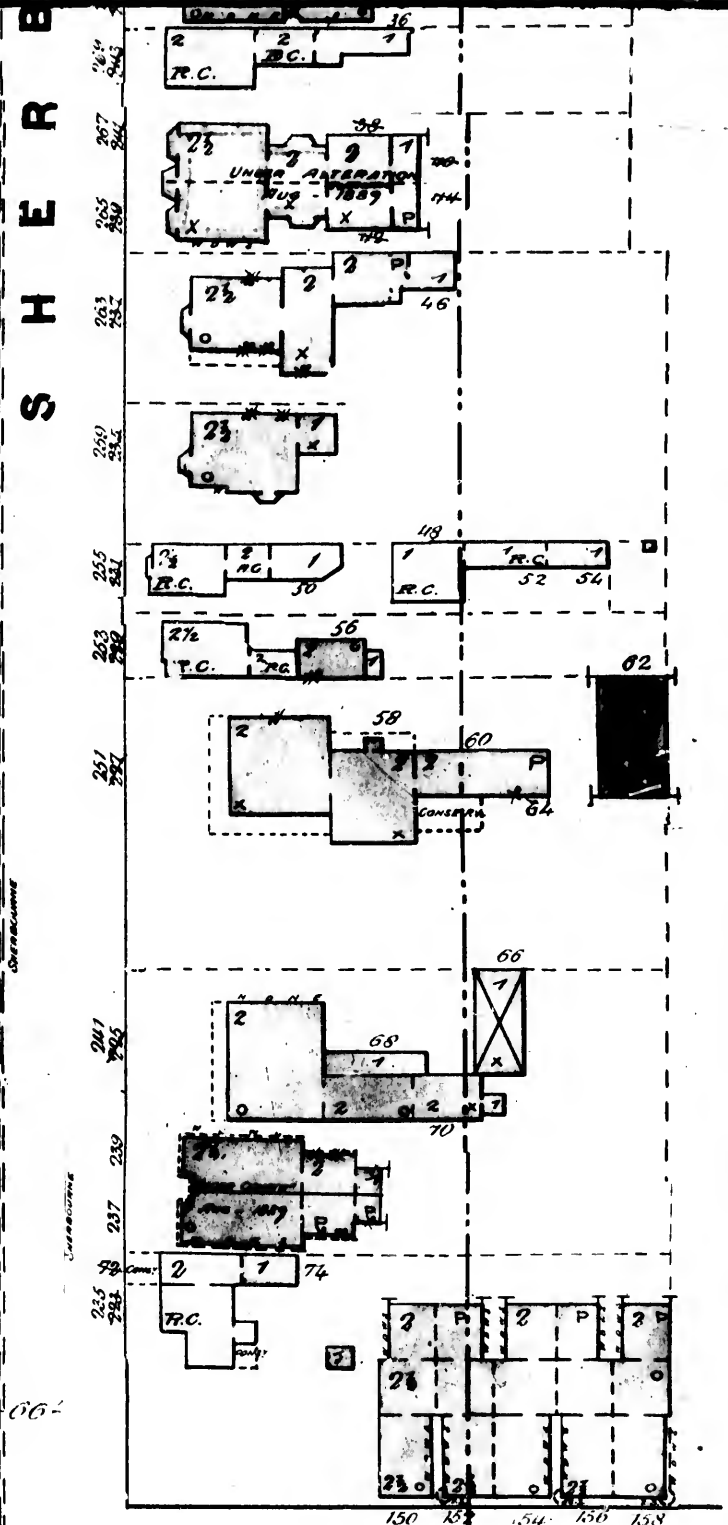


C R E

SEE SHE




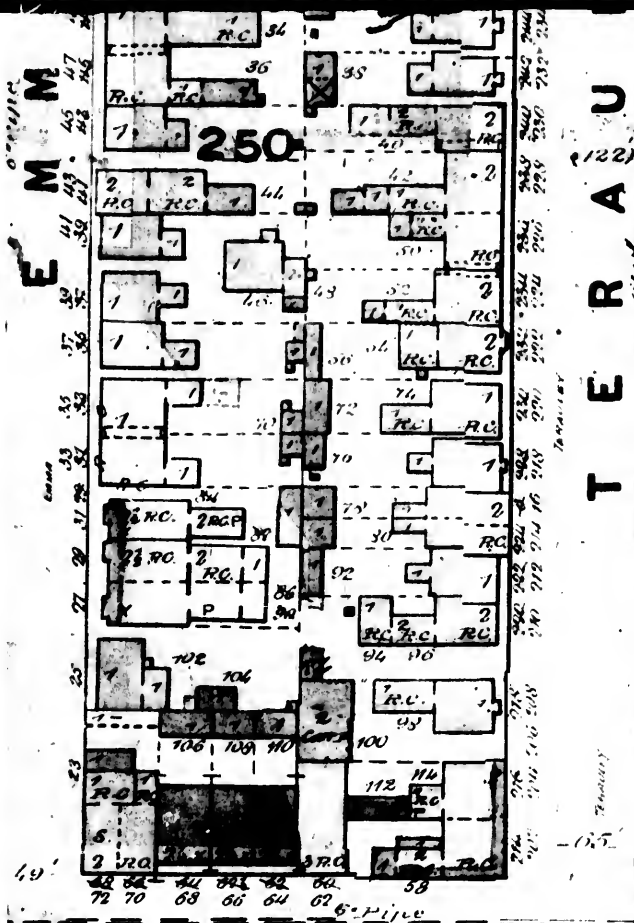


SEE SHEET N<sup>o</sup> 39



1889



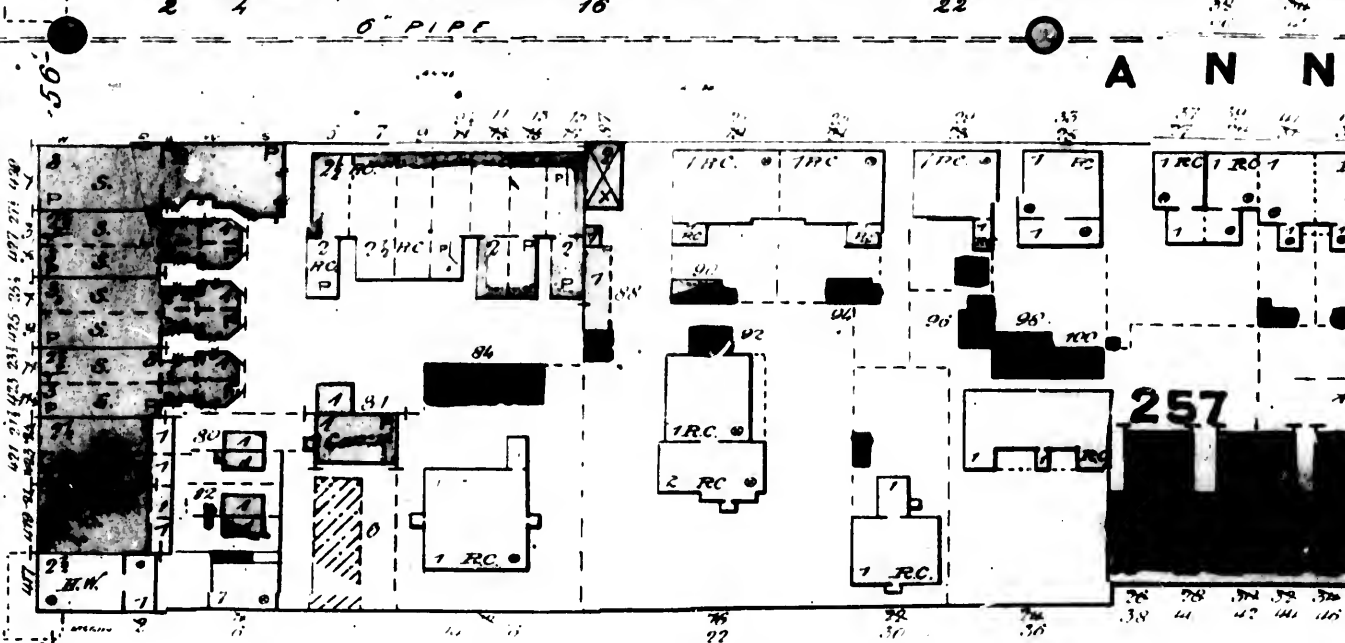




BUGHANAN SEE  
Y  
6" PIPE  
(118')

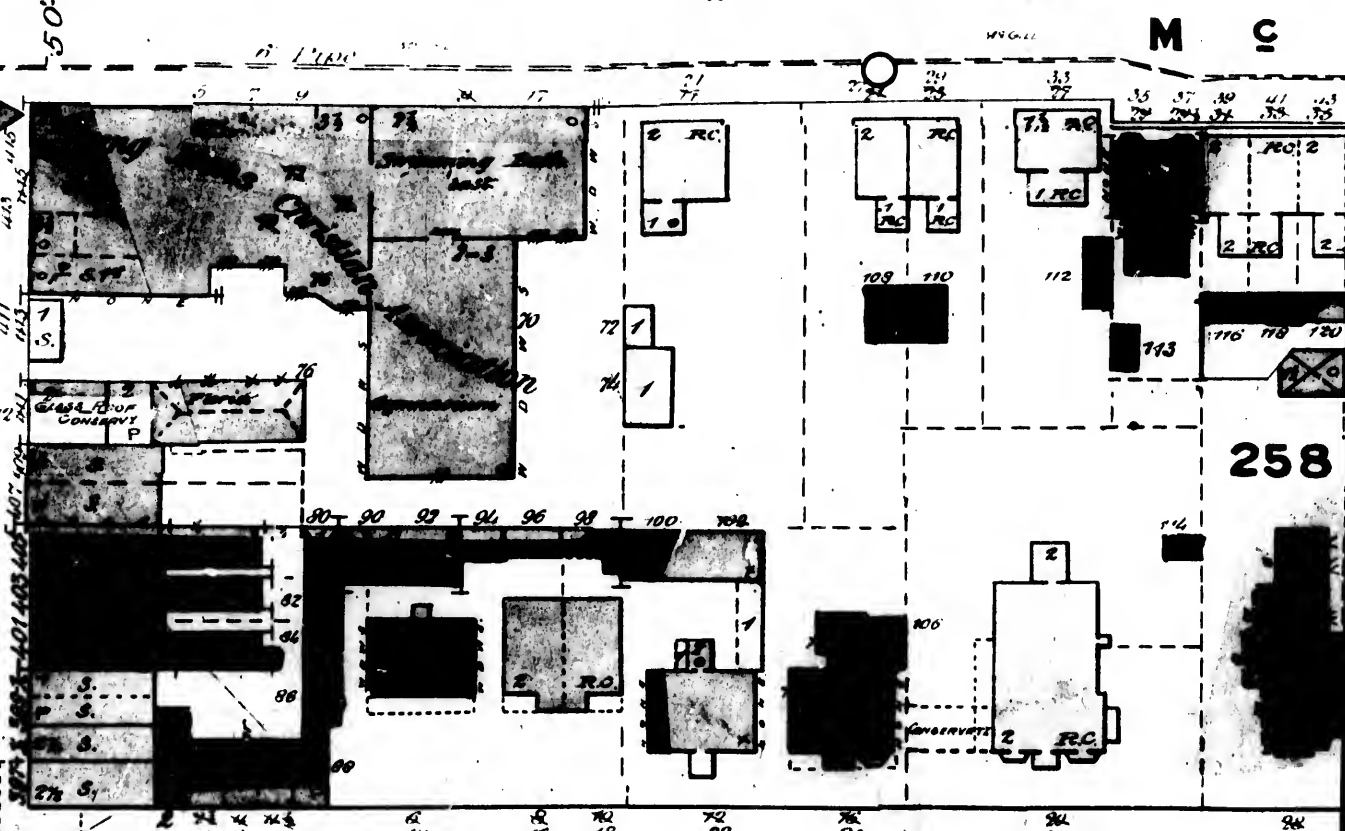


A N N



M C

HAYTER  
(112)  
-67'

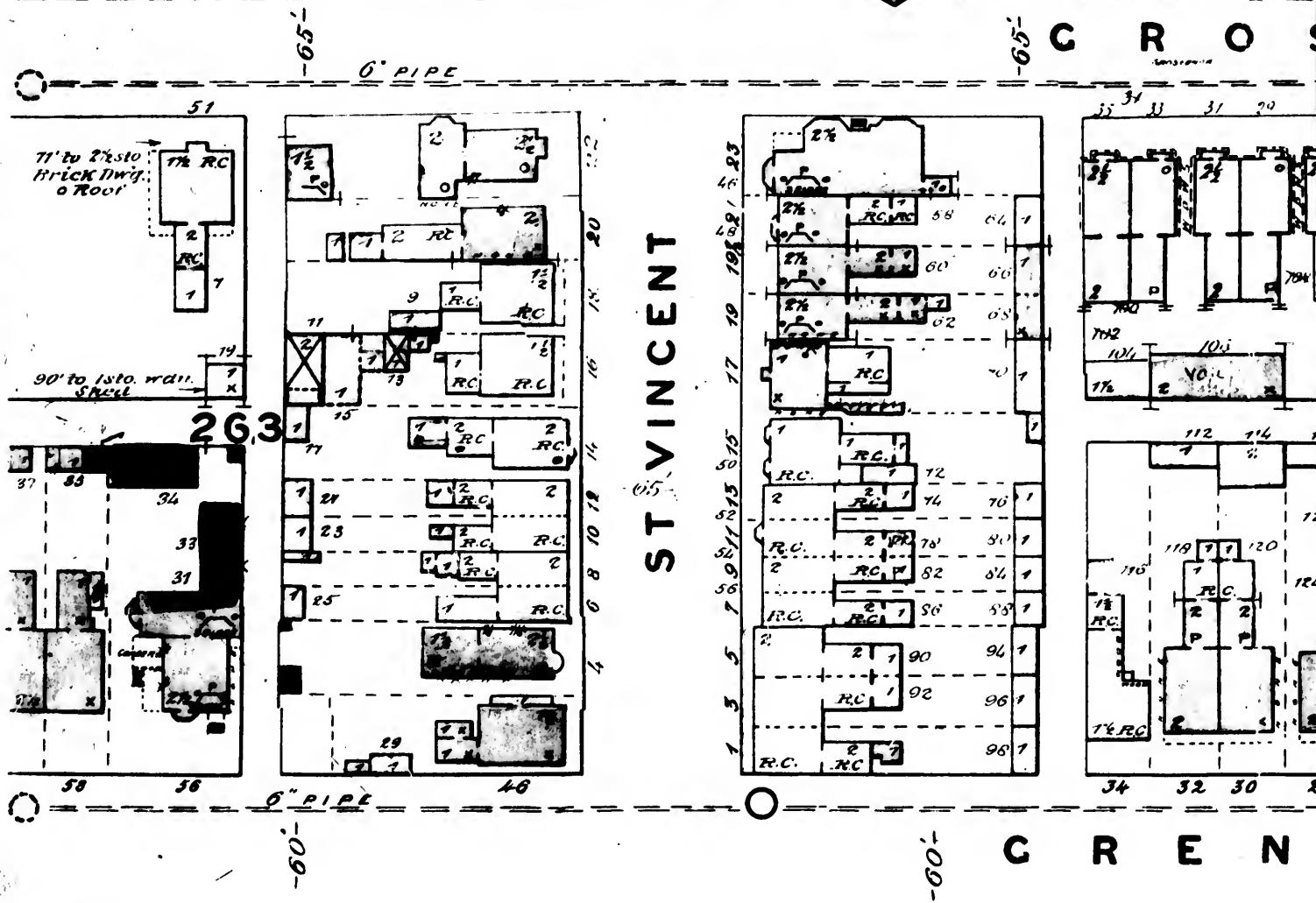
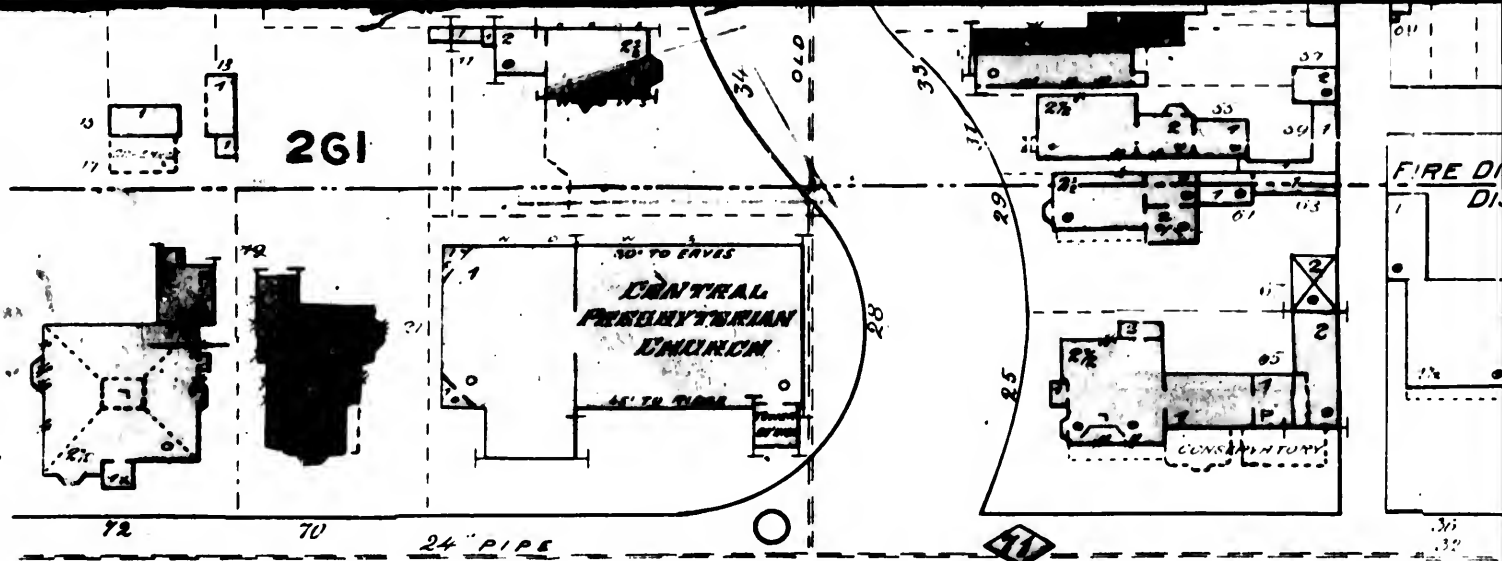


GERRARD  
C E R R A R D

SEE SHE

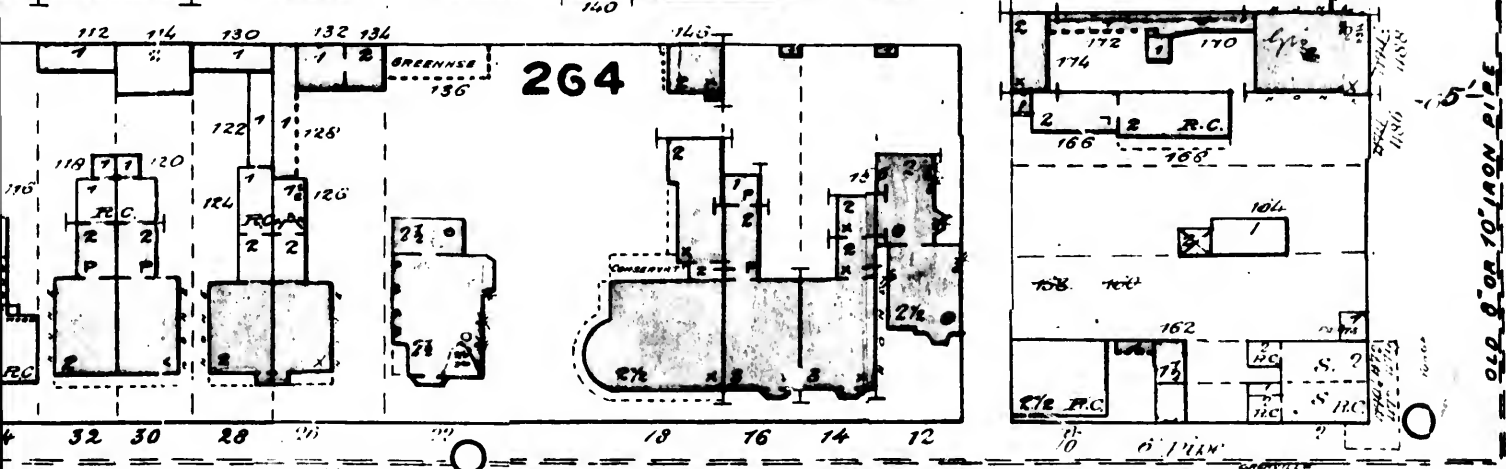

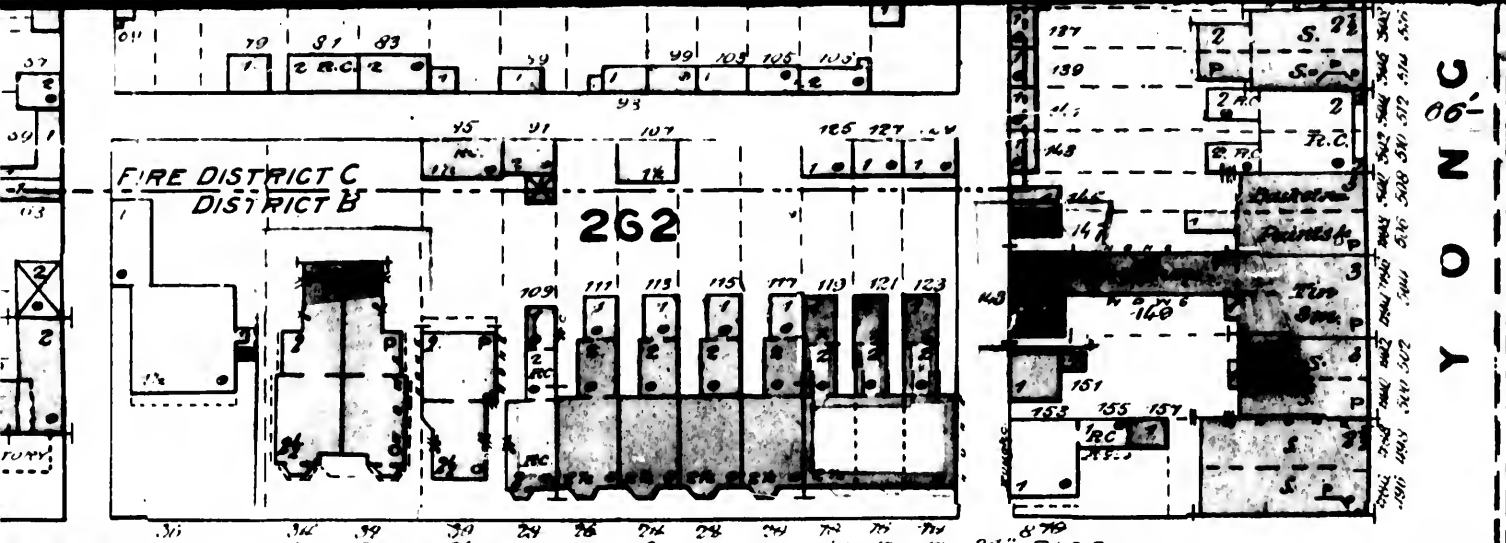






SEE SHEET N° 40





Y O N C

SEE SHEET NO 49

ALEXANDER

OLD 8" OR 10" IRON PIPE

WOOD

SHEET NO 48

SCALE 50 FT TO ONE INCH

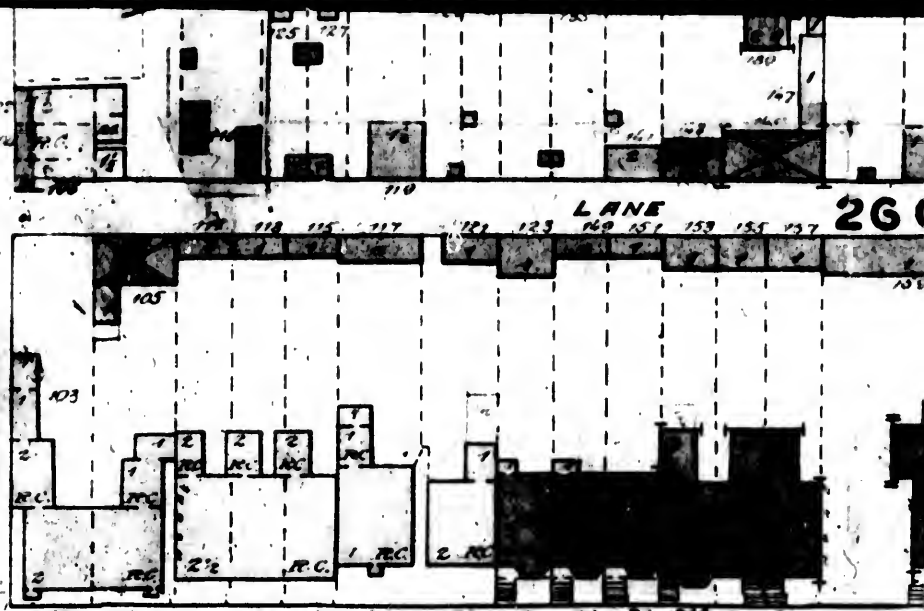



1889

1000

SEE SHEET NO. Y O N C E

GROSVENOR



(156)

ALEXA



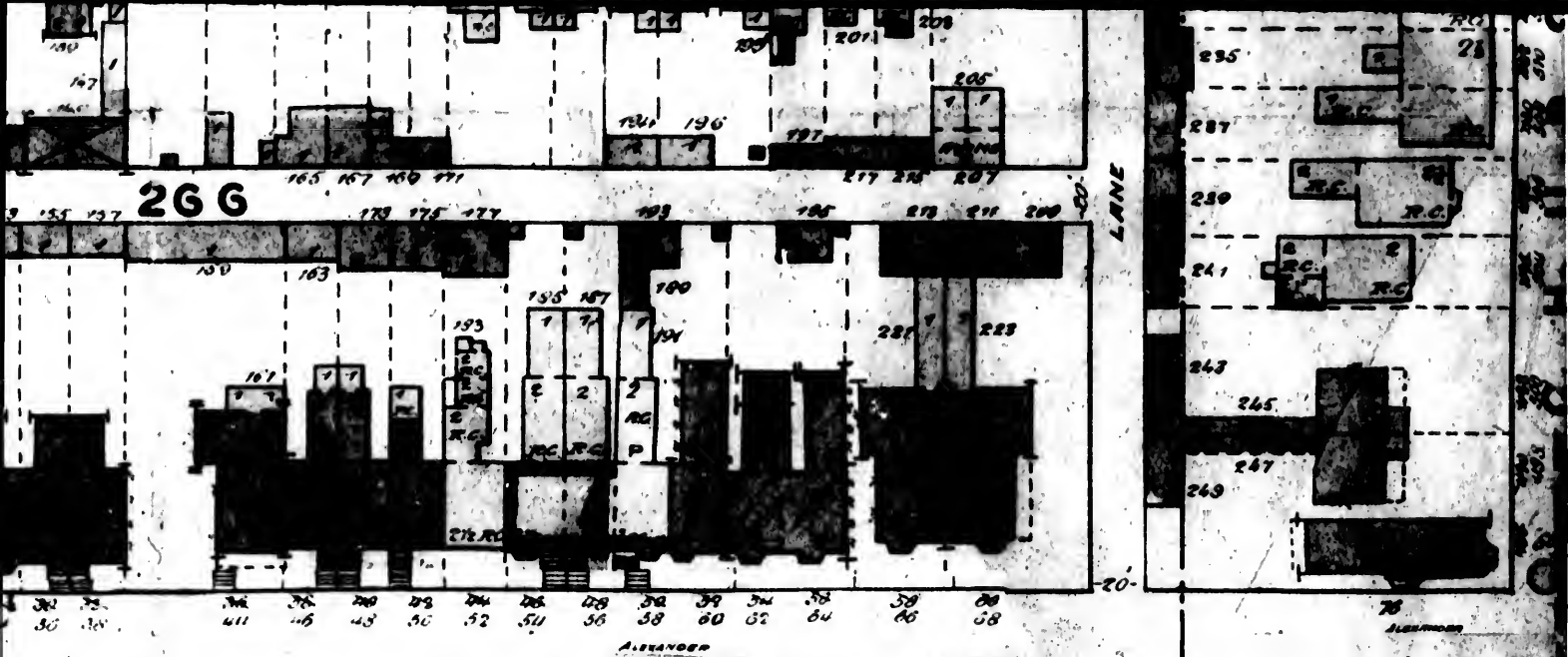
(157)

267


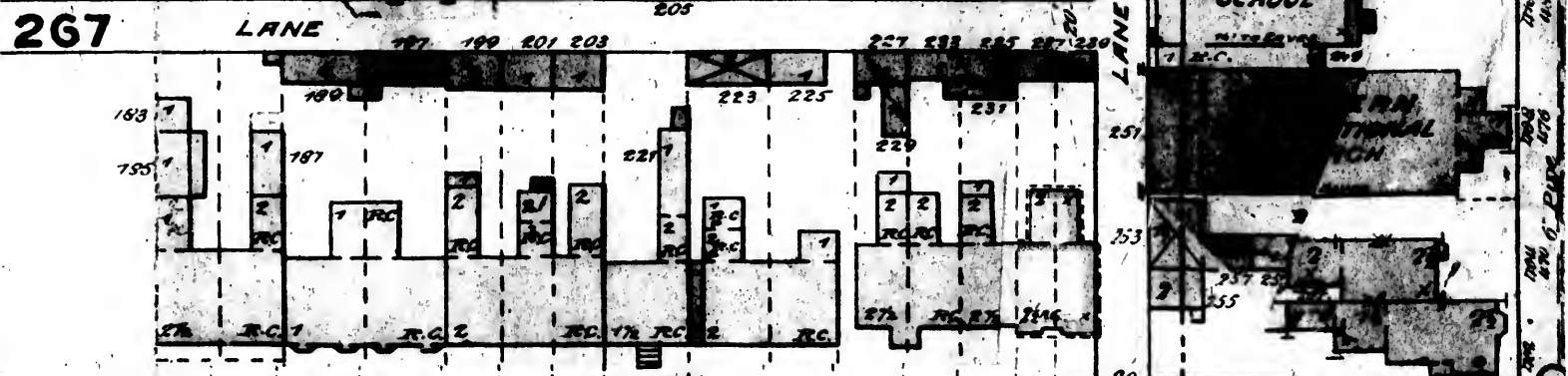
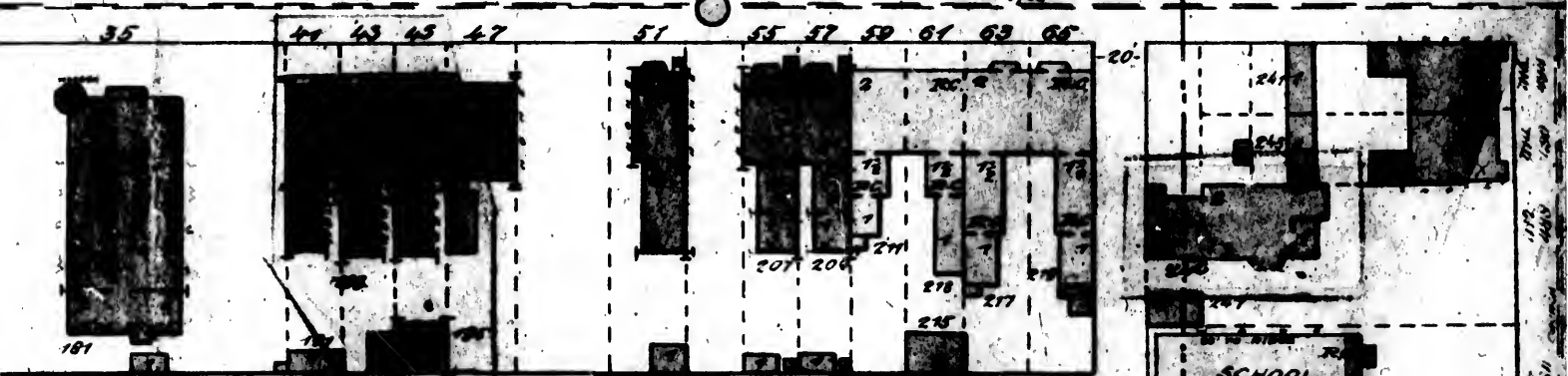
GREENVILLE

W O O

SEE SHEET N



ALEXANDER



WOOD

SCALE 50 FT TO ONE INCH


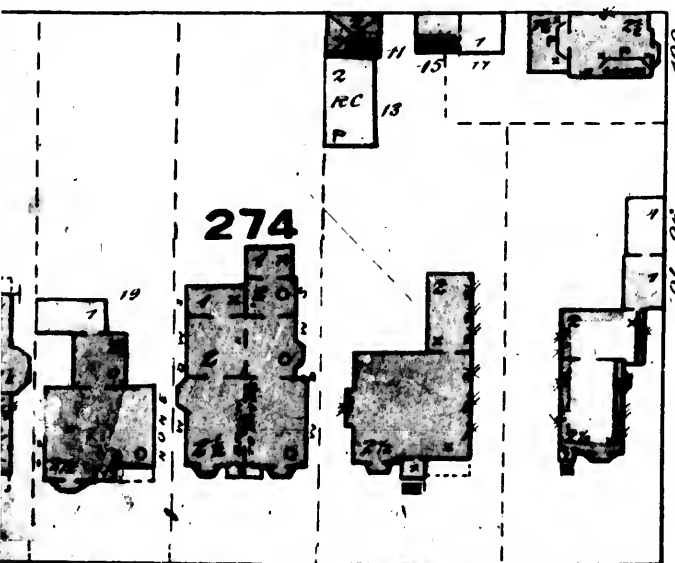
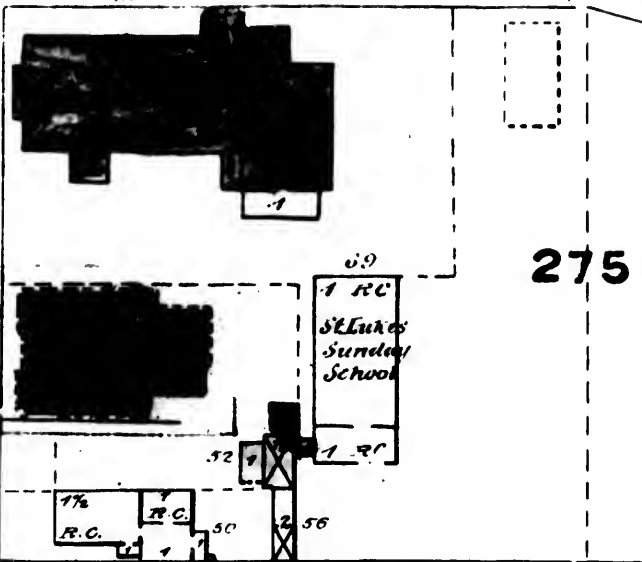
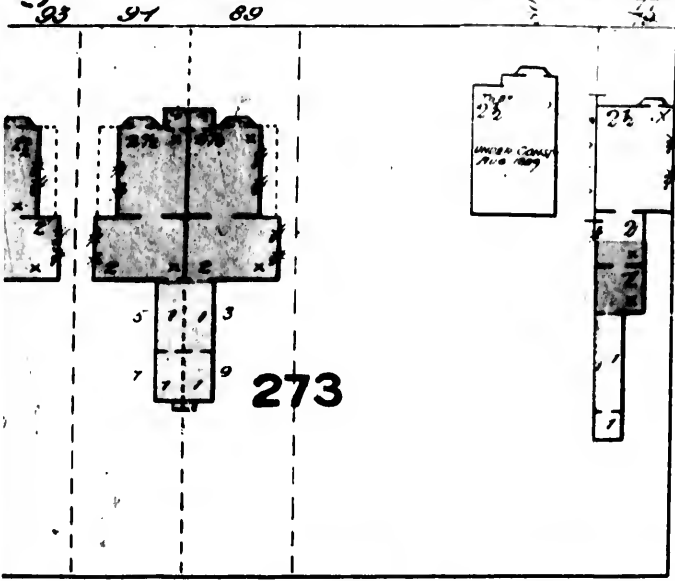
50 100 150

CH

-33-

S T J O S E P H

6" PIPE



V I N C E N T

64'

(700)

OLD 12" CEMENT PIPE

-64-

S T

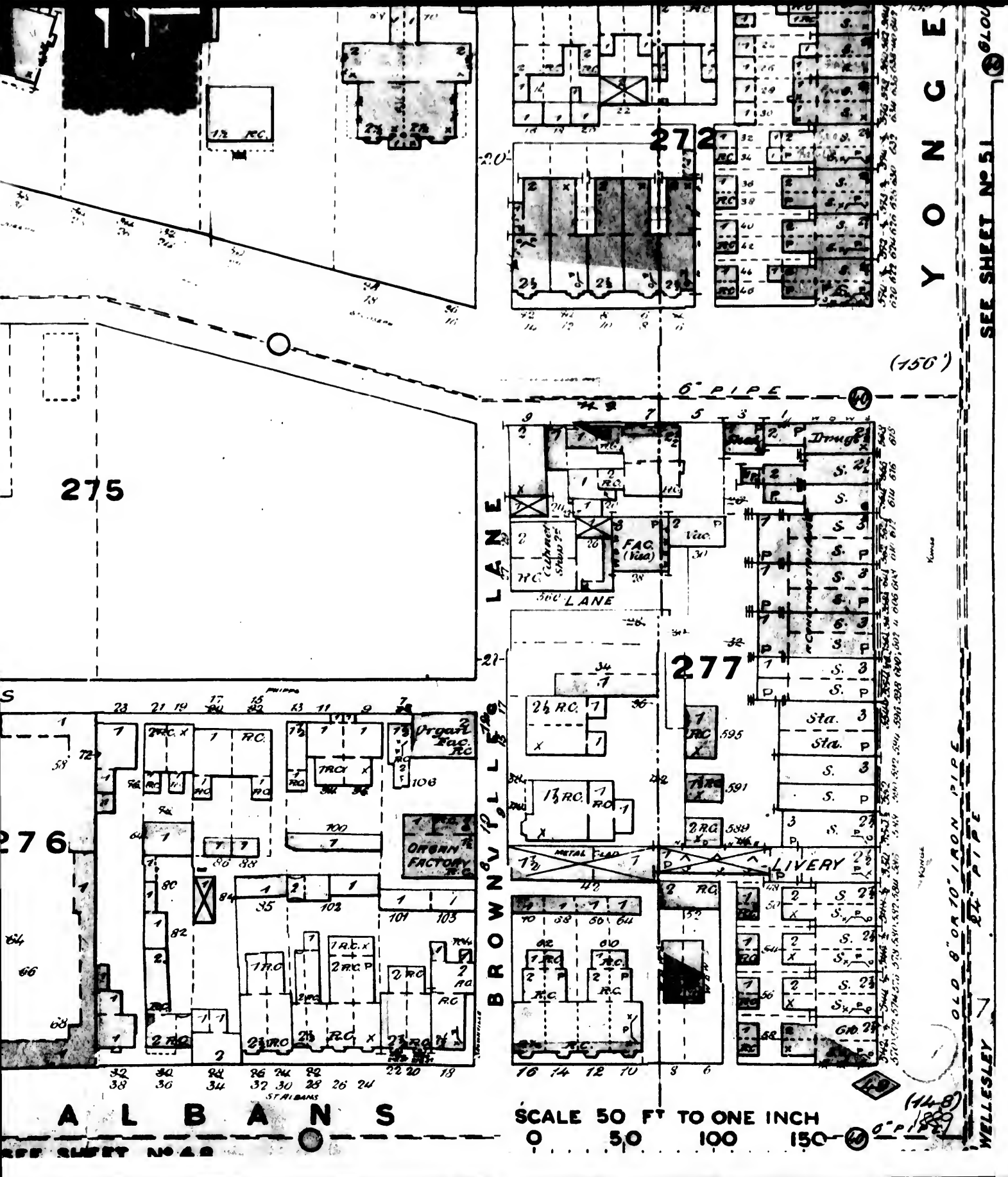
6" PIPE

(145')

S T A L

SEE SHEET





Y O N C E

SEE SHEET NO 51

(150')

6" PIPE

LANE

BROWNVILLE

OLD 8" DIA IRON PIPE

WELLESLEY

275

272

277

276

A L B A N S

SCALE 50 FT TO ONE INCH

0 50 100 150

(14-8)

SEE SHEET NO 48

Vertical text on the right edge of the drawing, likely a title or reference, partially obscured and difficult to read.



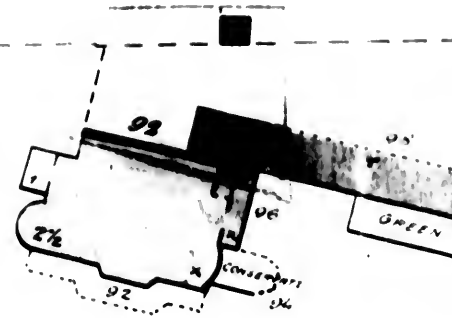
SEE SHEET  
ST. JOSEPH

Y O N C E

595

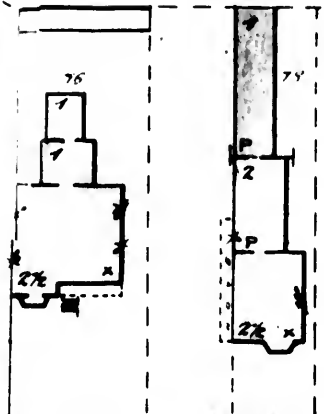
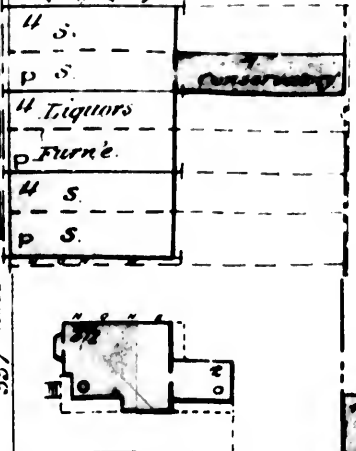
(150')  
6" PIPE

FIRE DISTRICT B  
DISTRICT C

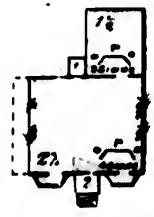


279

OLD 8" OR 10" IRON PIPE  
557



80 92  
GREEN 75C



(148)  
20'

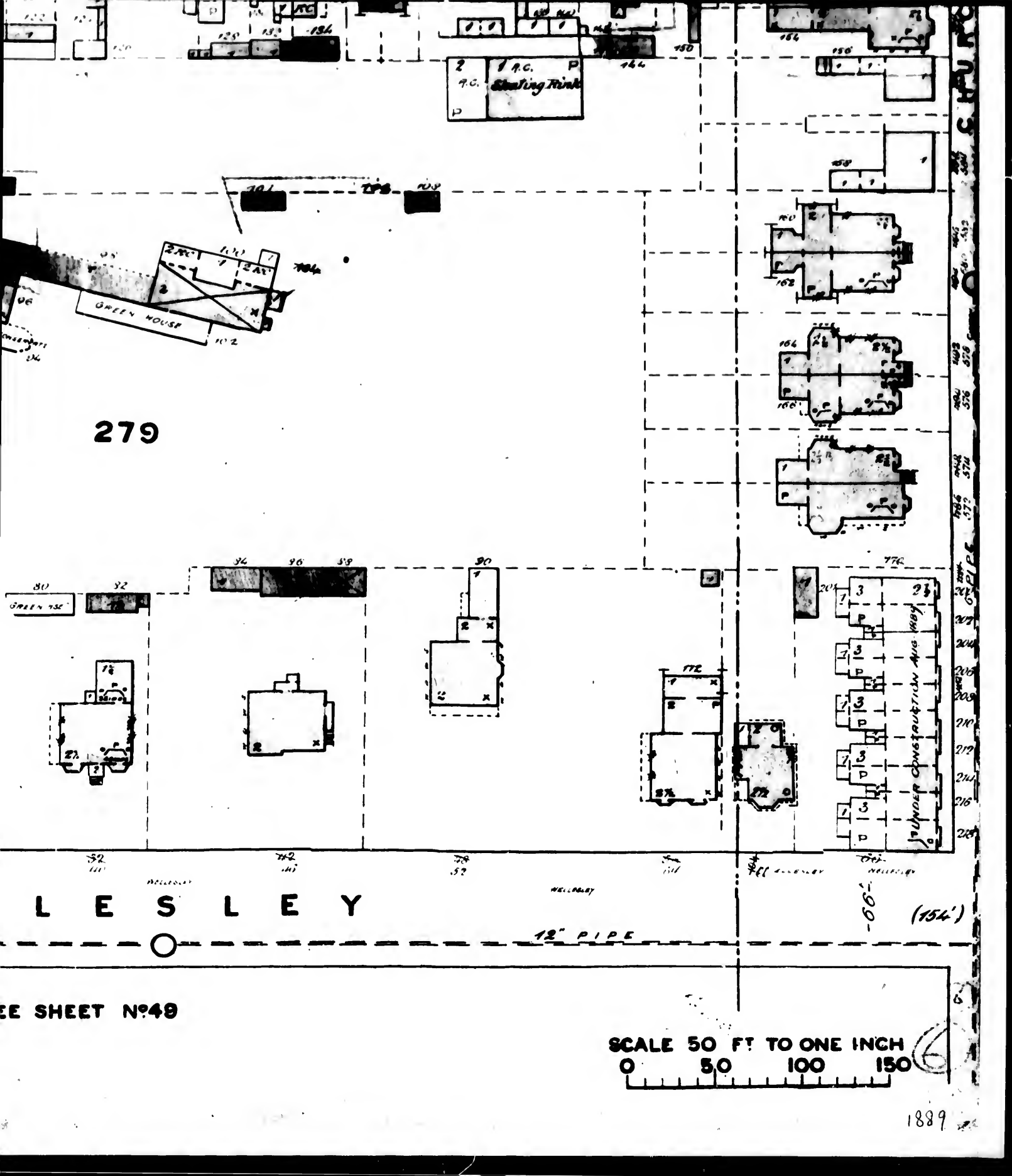
6" PIPE

-09'

12" PIPE

W E L L E

SEE SHEET N



2  
700  
D

1 A.C. P  
Shooting Range

GREEN HOUSE

279

UNDER CONSTRUCTION

LESLEY

12" PIPE

100' (154')

SHEET No 49

SCALE 50 FT TO ONE INCH





-TORONTO-  
JUNE 1880-

JOHN DOTY  
& BOILER WORKS  
(not in operation)

Gas Holder

NOW IN OPERATION

SHOP

Office

DYNAMO  
(1 HP)

BATHURST

FRONT ST WEST

WOODEN BRIDGE

PERT WESTERN & NORTHERN RAILWAYS-

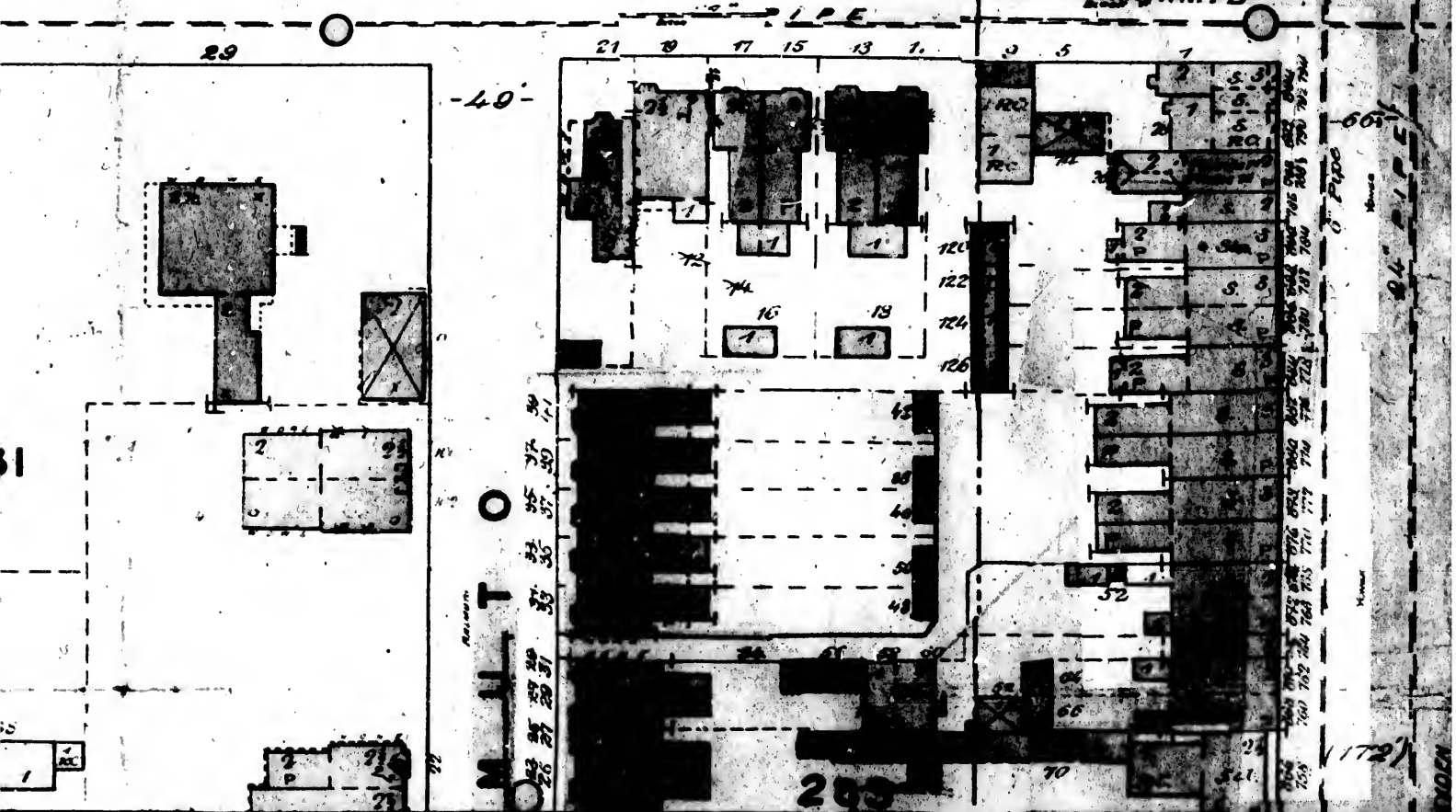
A few detached Dwellings

Stores

MIT] WEST

FIRE DISTRICT C,  
DISTRICT B

(575)



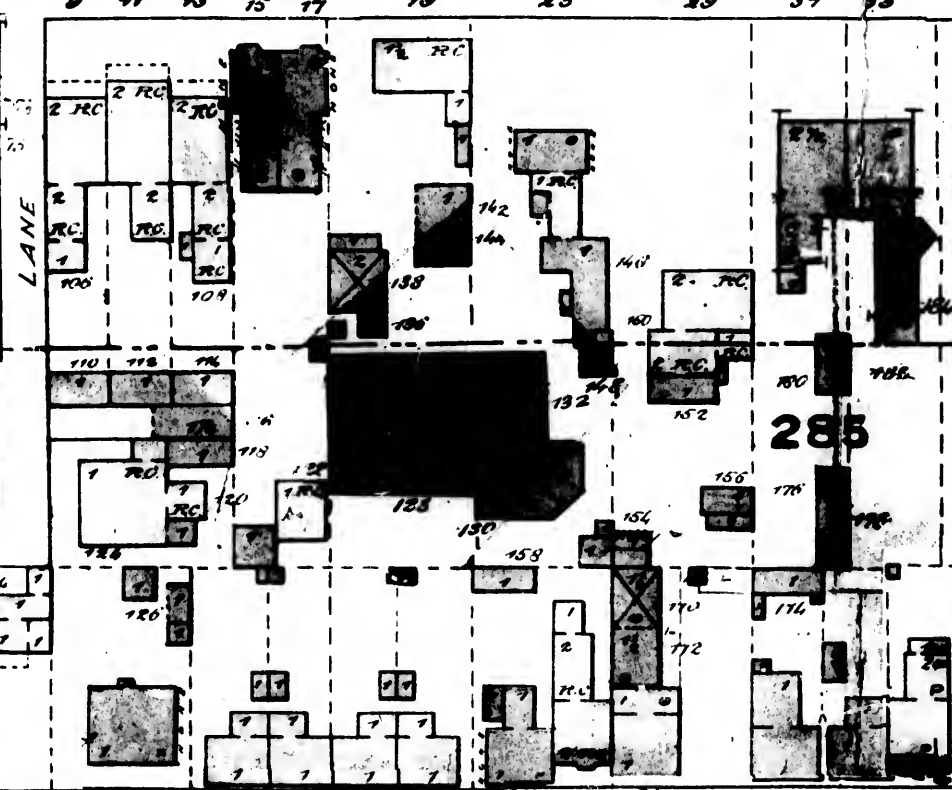
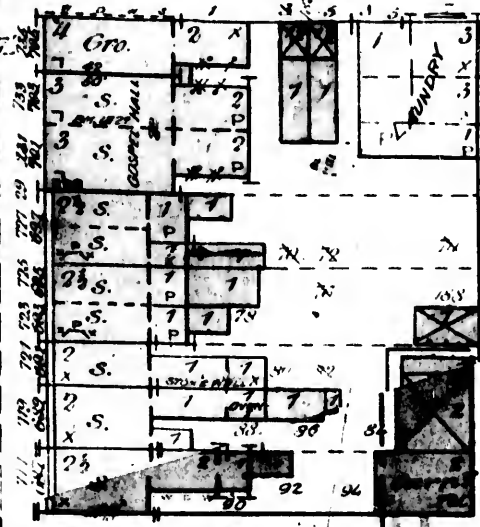
(NORTHERN CITY LIMIT)

B L O O R S

FIRE DISTRICT B

10" PIPE

9 11 13 15 17 19 21 23 25 27 29

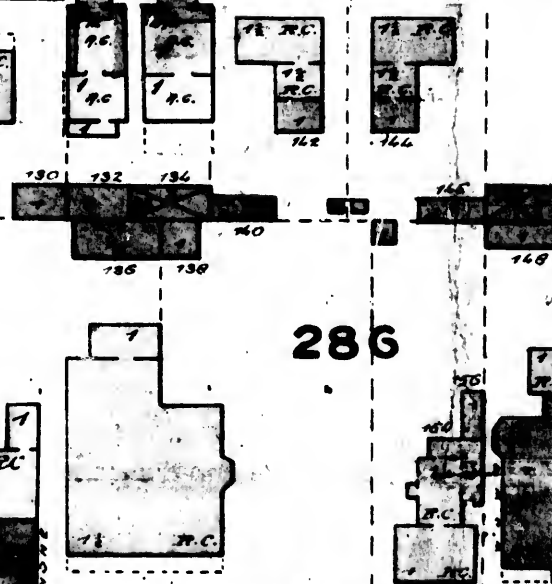



O H E Y D


11 13 15 17 19 21 23 25 27 29 31

DISTRICT B  
DISTRICT B

CLASS ROOM



SEE SHEET NO 52



286

285





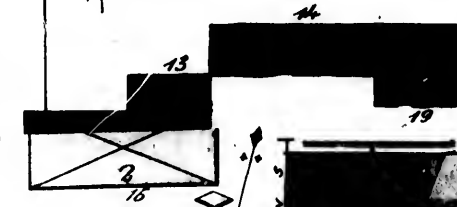


# KING W.

**THE MASSEY MANUFACTURING CO.**  
 MANUFACTURERS OF REAPERS, MOWERS AND HORSE RAKES. - NIGHT & DAY WATCHMEN

Fire Brigade - Automatic  
 Sprinklers in No. 5 - 15 Fire  
 Alarm Boxes thro' Bldg.

FIXED ELECTRIC CLOCK 20 KEYS DRIVEN  
 EVERY HALF HOUR 6 TO 9 P.M. THEN HOURLY  
 HEAT - STEAM - ELECTRIC LIGHT, GAS IN OFFS. FUEL CHIPS &  
 COAL - 5 PAILS EACH FLAT (FULL) 150' OF HOSE -  
 WINDOWS ON ALL SIDES OF ALL BUILDINGS.



**362**  
**K**

No. 1 Machinery  
 Carpenter  
 Storage of Castings Basement  
 Machine Shop 1st  
 Fitting Shop 2nd  
 Paint Shop 3rd

EXPERIMENTAL  
 PATTERN SHOP

WOOD SHOP No. 6  
 CONE OVER  
 PLATFORM - SAND

No. 6 SMITHY  
 BRICK GRINDERS  
 STORED UNDER

No. 5  
 WARE ROOMS  
 1, 2, 3

TRACKS  
 BEYOND

QUEEN ST. WEST

MASSEY ST. FORMERLY ASYLUM AVE

SEE SHEET NO 68

12" PIPE

707 707 023 80W



OFFICE  
 MACHINE SHOP 1st  
 WOOD SHOP 2nd  
 PAINT SHOPS  
 STEAM & CASTINGS DEPT

No. 2

No. 3  
 Showrooms of Storage  
 1, 2, 3

No. 4  
 WARE ROOMS 1, 2, 3

2

58

3

4

0

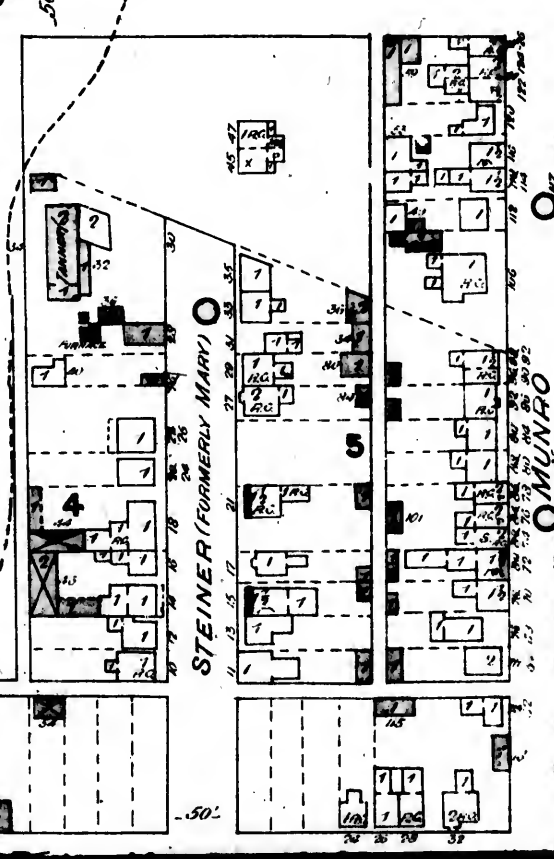
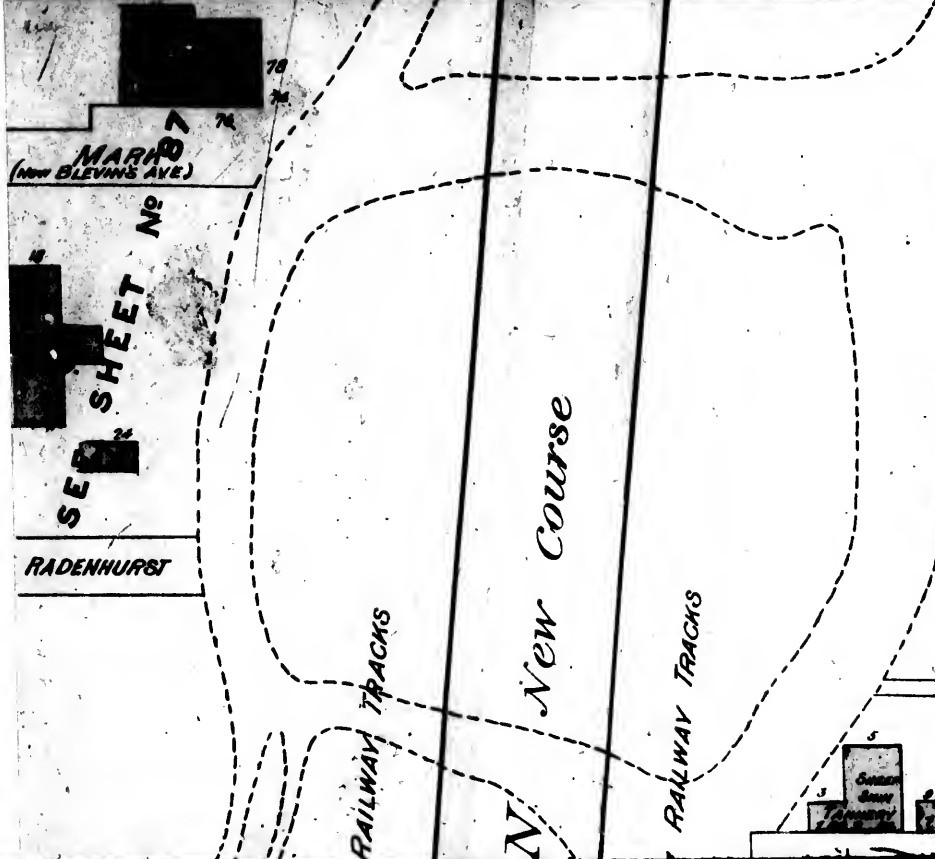
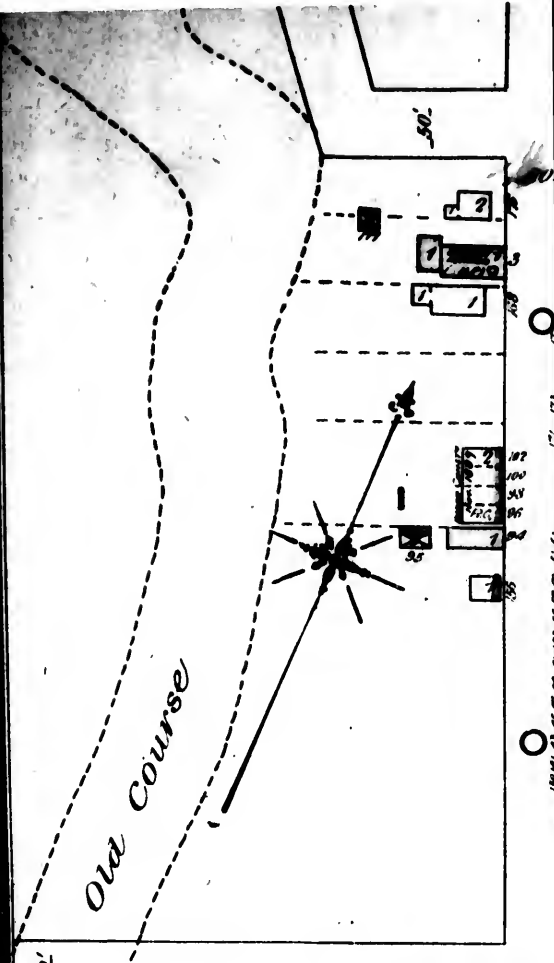
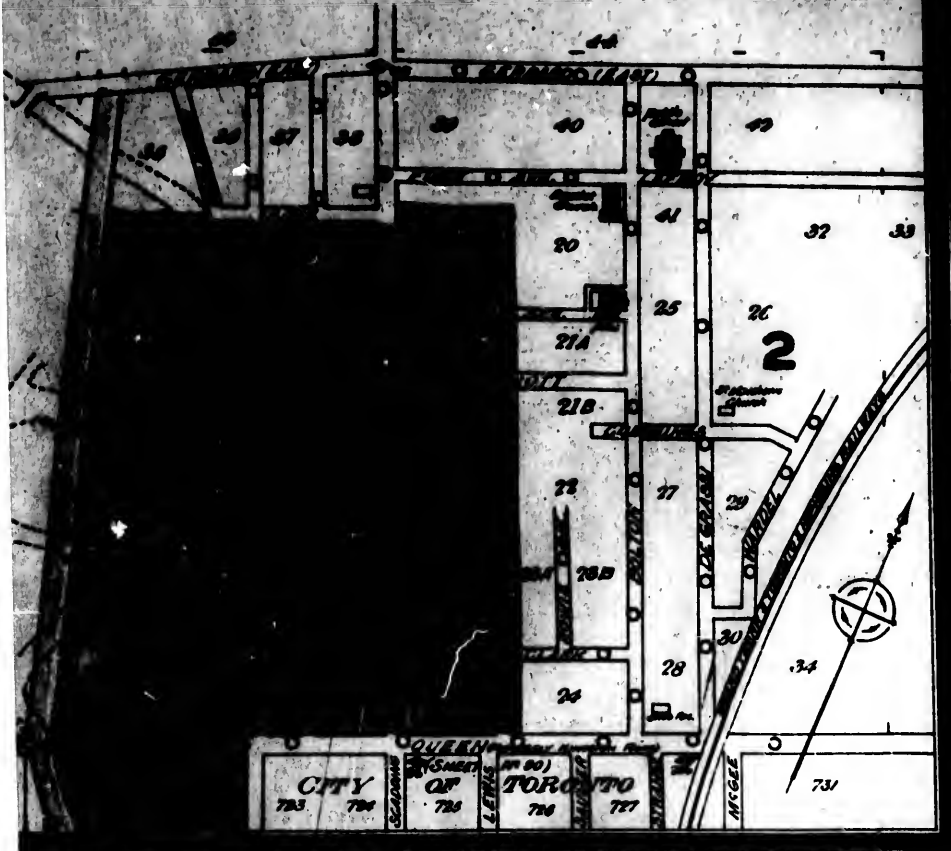
W D W S

W D W S

# KEY PLAN

SCALE 500 FT-1 INCH

PROPERTY OWNERS NAME  
AND ADDRESS



SEE SHEET No. 2

CLOSE

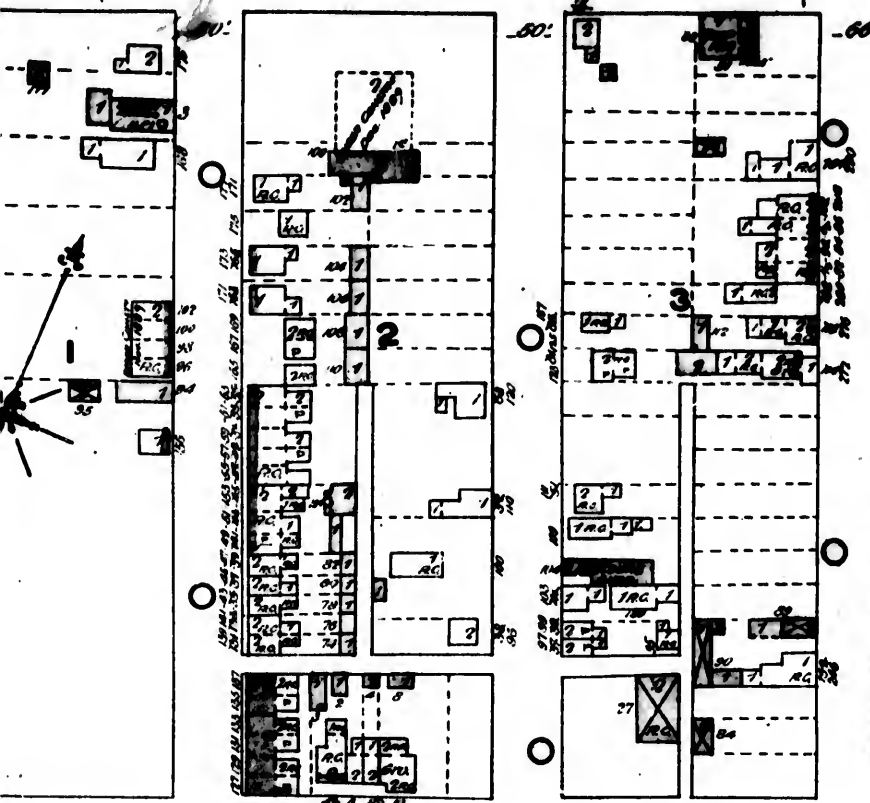
EVENTUALLY WILL FORM PART OF TORONTO H.A. 27

**RIVERSIDE**

Now **ST MATTHEW'S WARD**

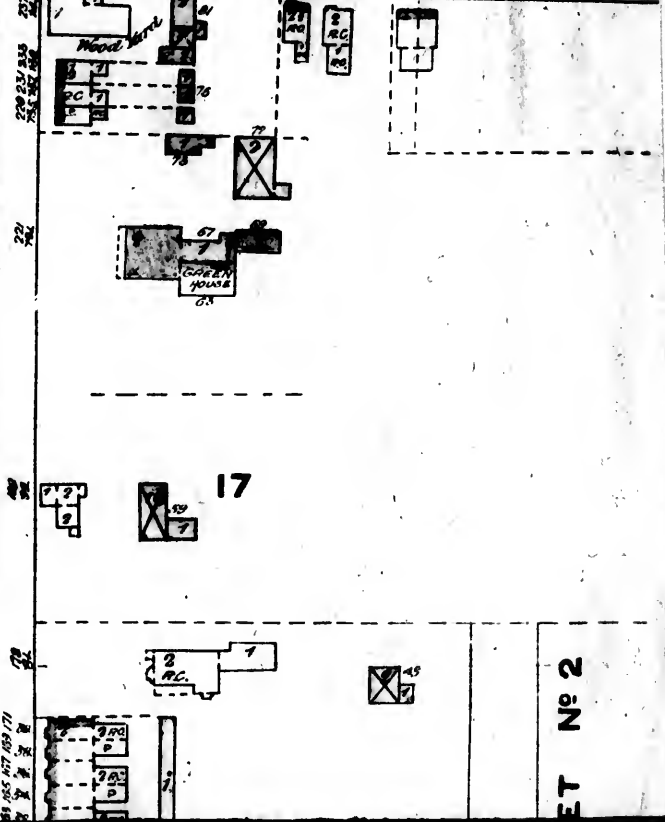
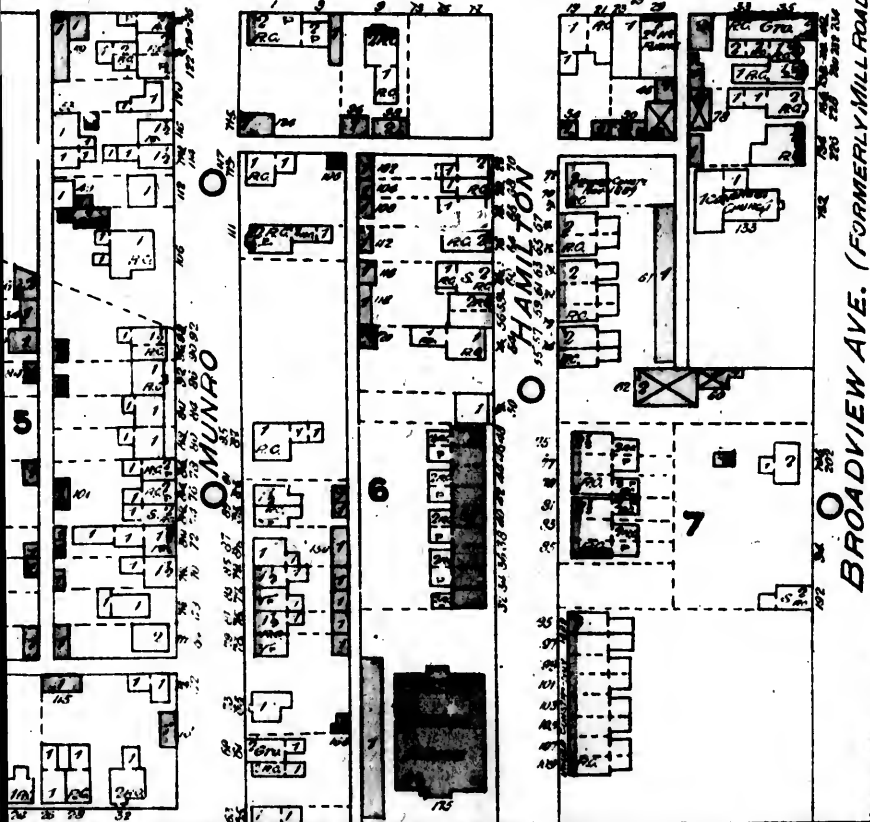
**TORONTO ONT**

CHAS. E. HOOD & C. B. MONTAGNA



ELLIOTT

(FORMERLY CRAWFORD)



ET No 2



2

SEE AGAIN

20

CRAIG AVE

ALLEN AVE (FORMERLY FEES ROAD)

21A

ELLIOTT

21B

25

26

GUMMINGS (FORMERLY GRAY)

BOLTON

DE GRASSI

22

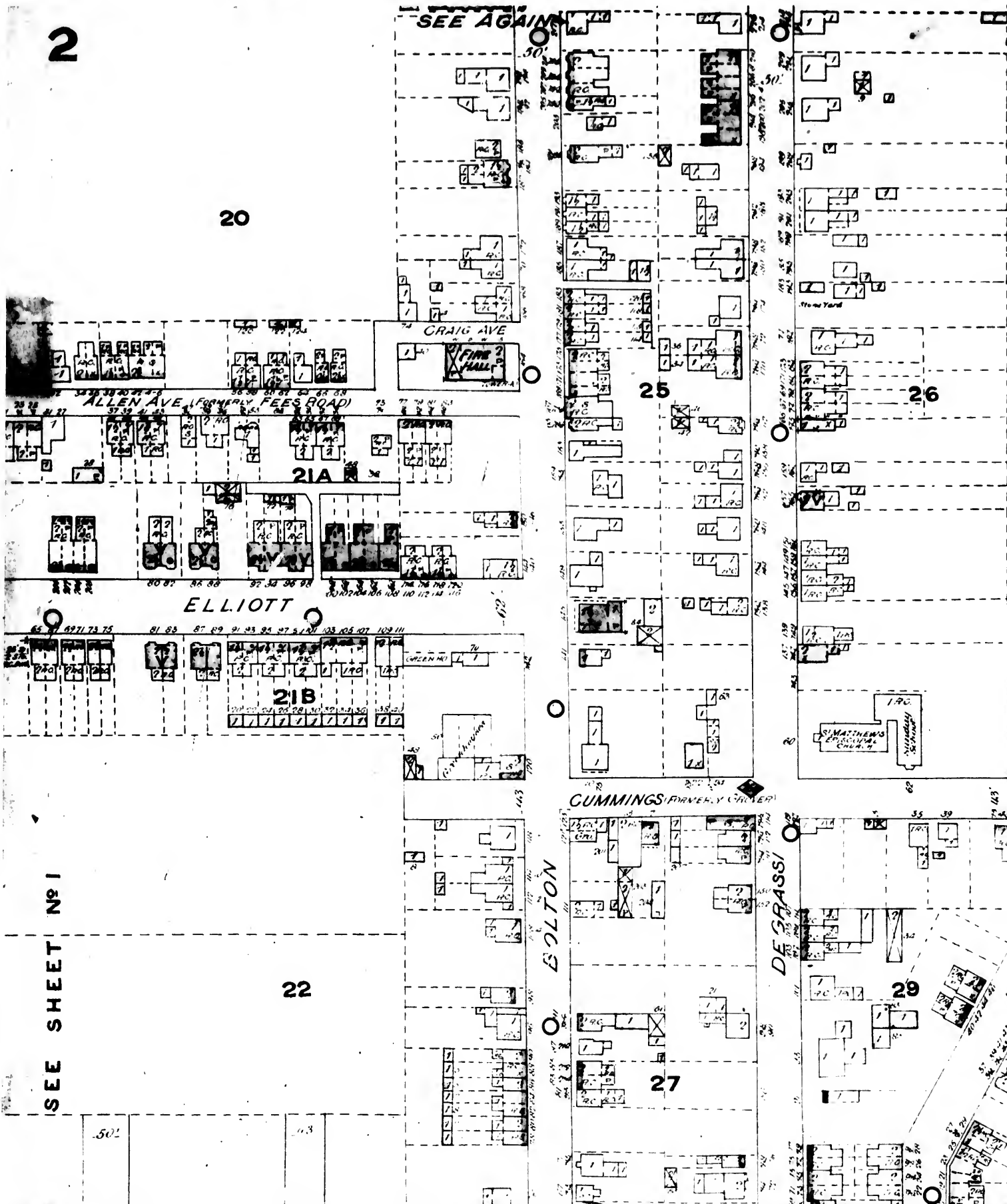
27

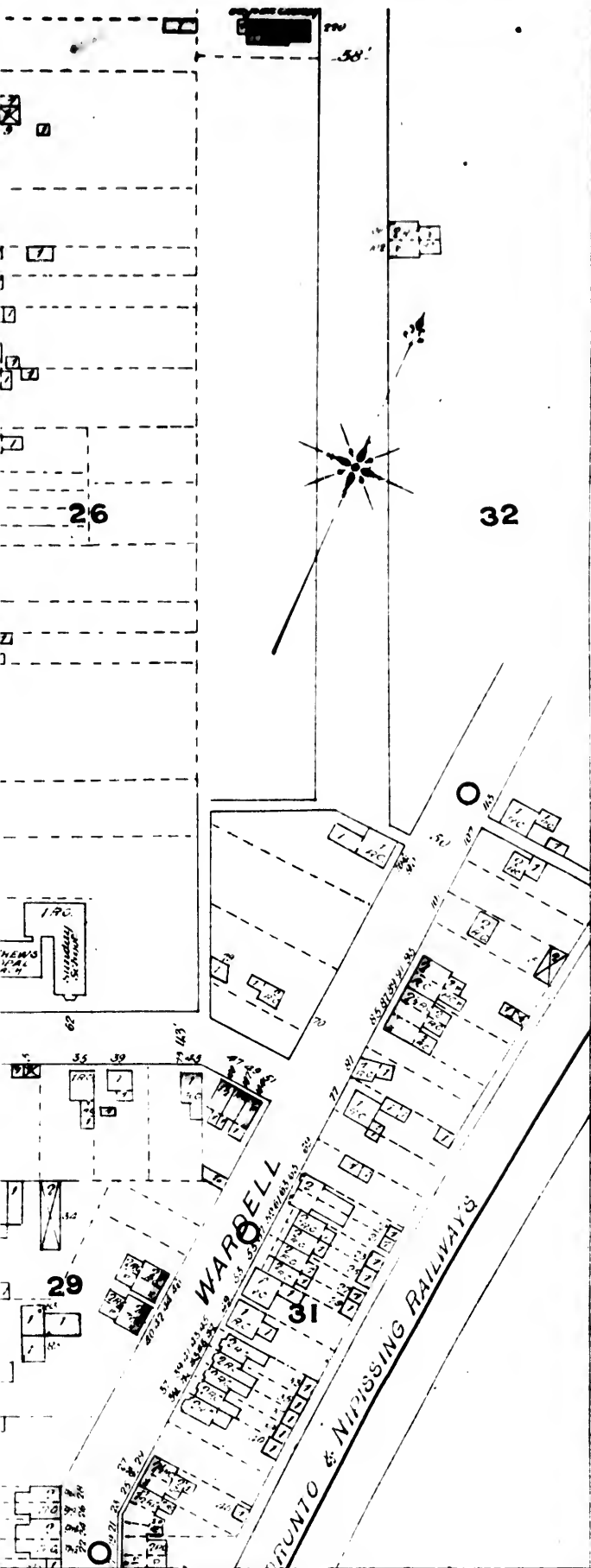
29

SEE SHEET No 1

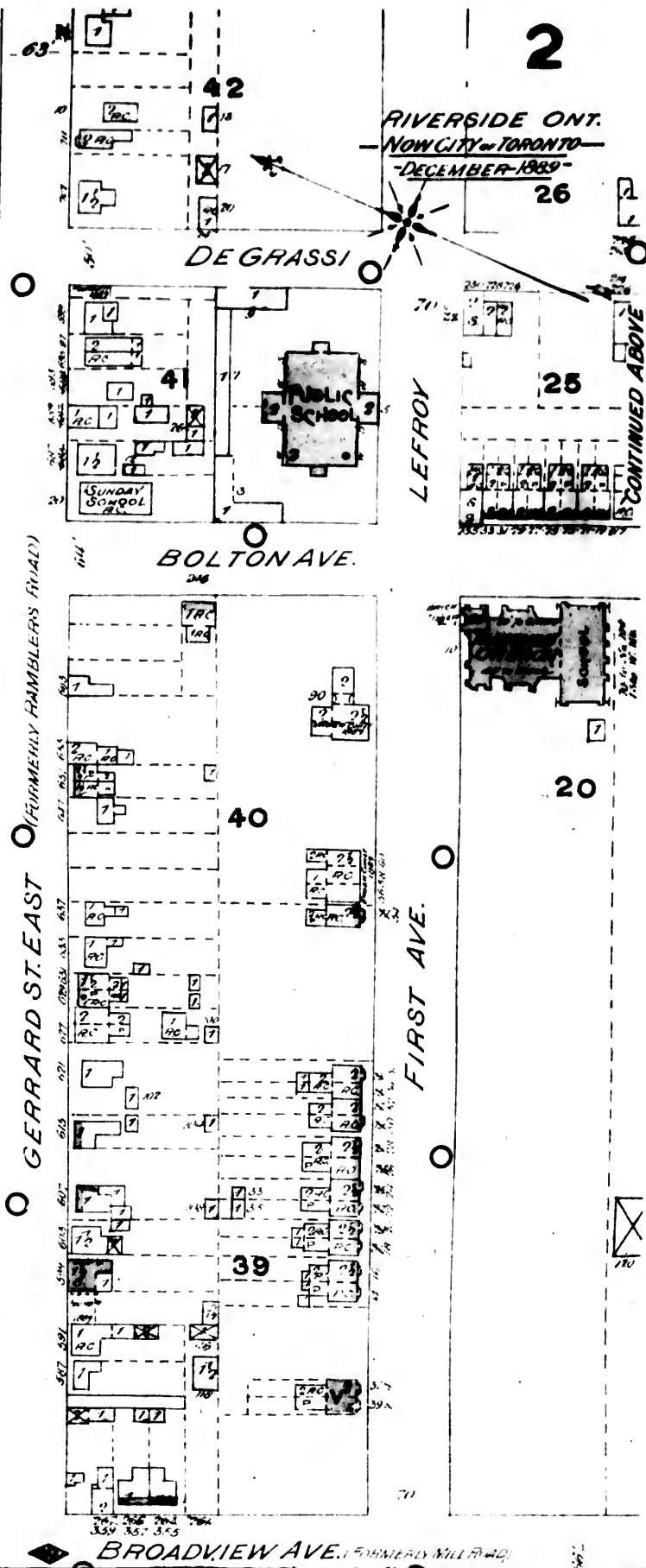
502

503

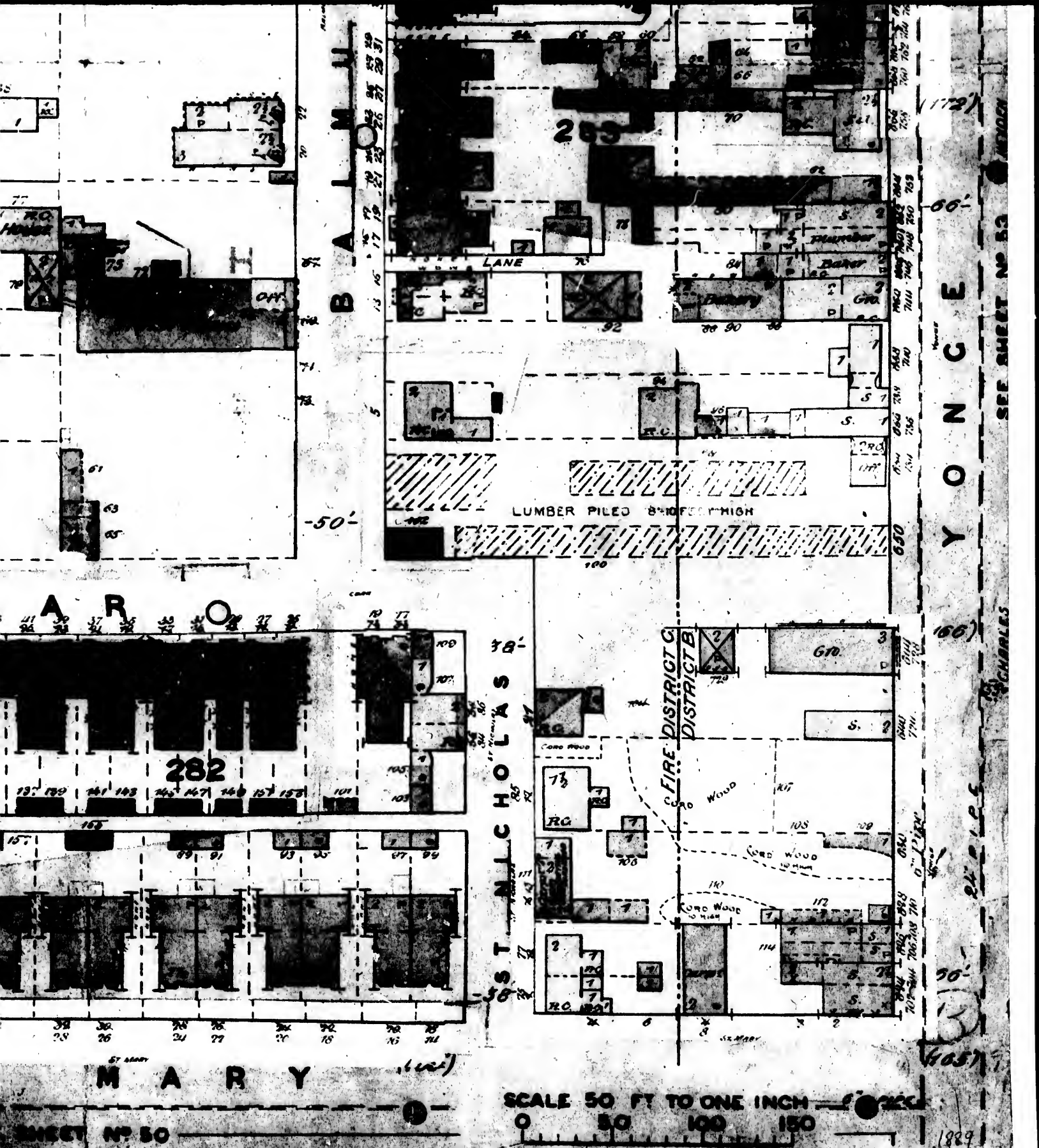




44  
Closely built, R.C. Dwellings opposite







BALMOR

ARROW

MARY

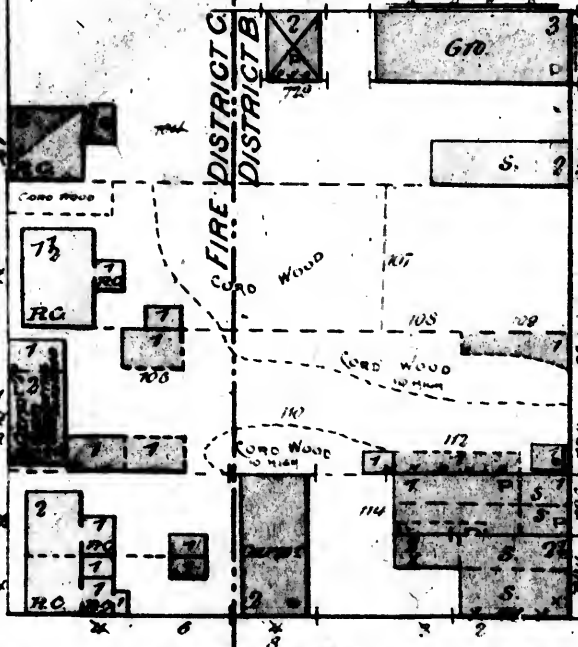



ST. NICHOLAS

YONCE

SCALE 50 FT TO ONE INCH  
 0 50 100 150

SHEET NO 50

1889



650  
 172  
 66  
 50  
 405  
 1889

SEE SHEET NO. 53


CHARLES

24 P.I.P.C.








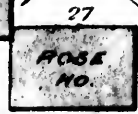

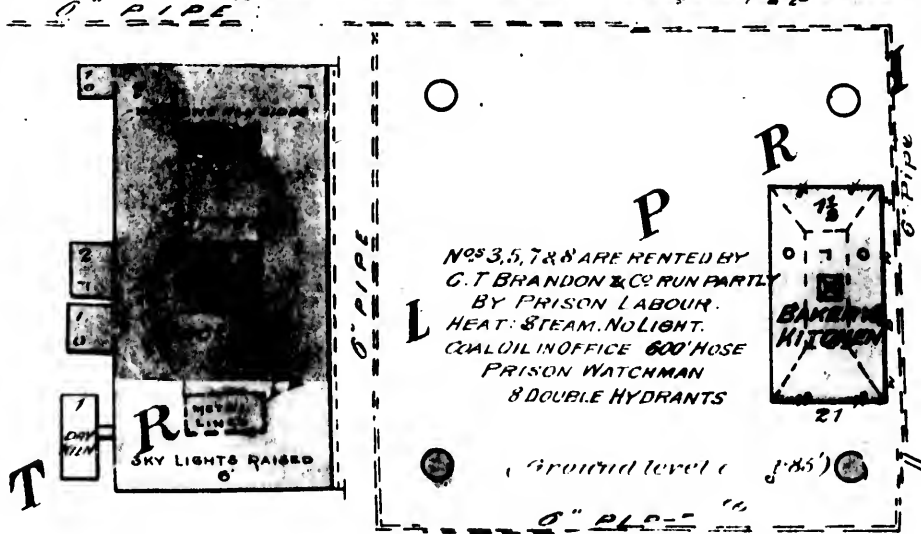
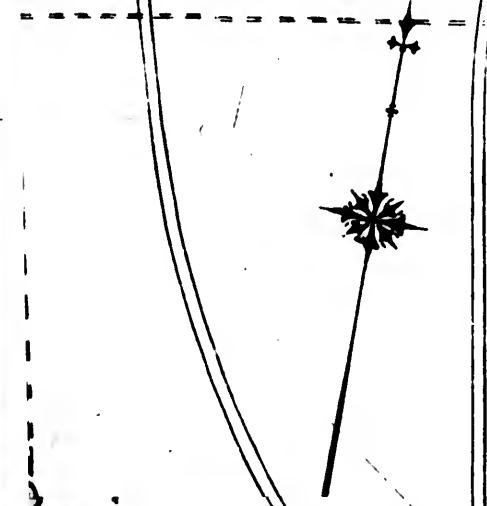

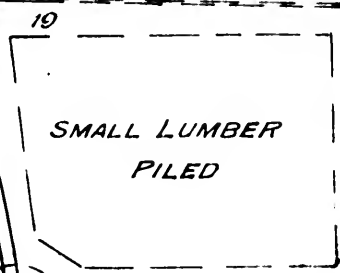


**A R L E S**





SENTRY BOX



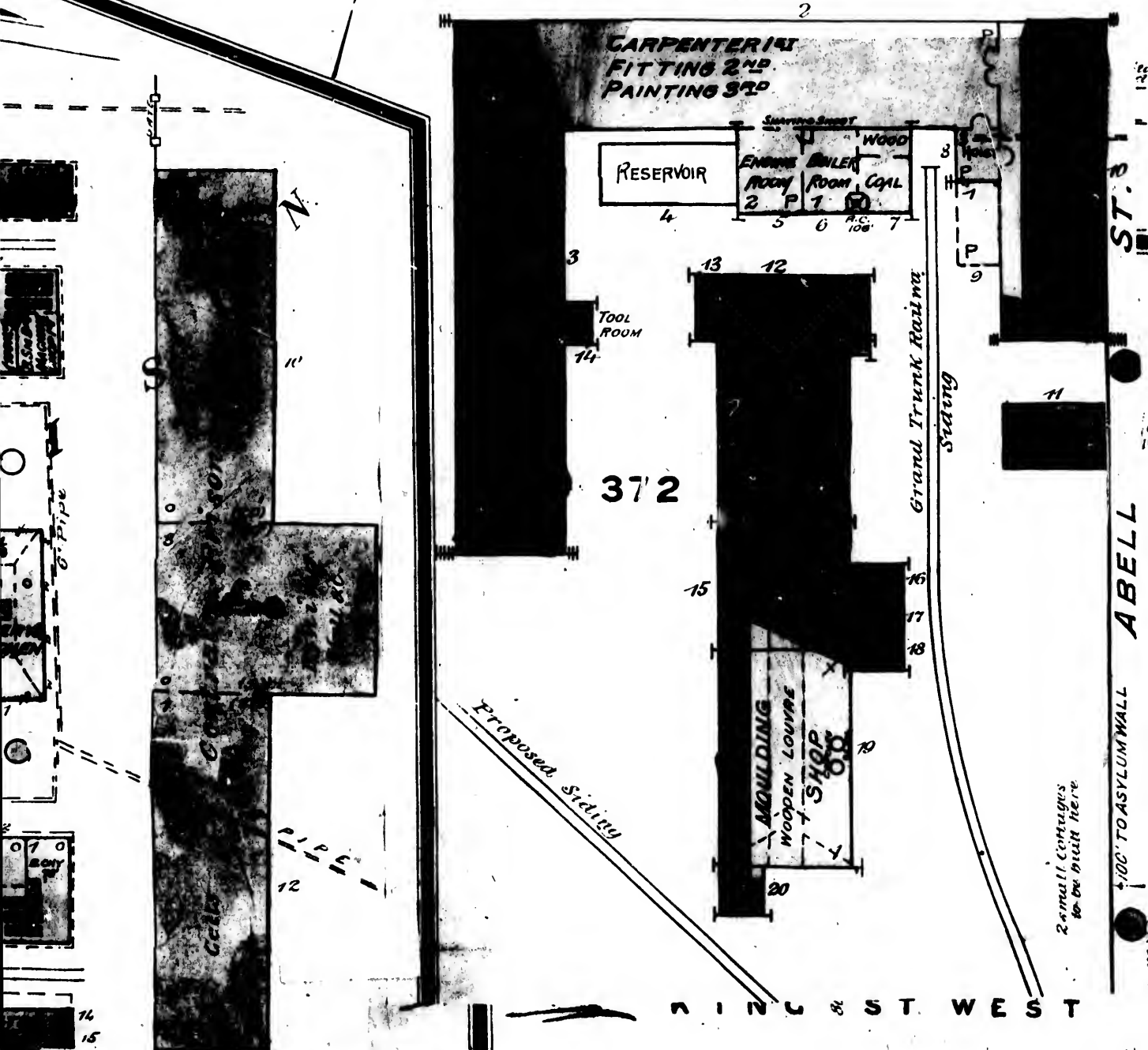
SCALE 50 FT TO ONE INCH  
0 50 100 150



# JOHN ABELL'S MACHINE WORKS

-150'-

- WOODEN DOORS TIN CLAD -



ST. 3

ABELL

100' TO ASYLUM WALL

2 small Cottages to be built here

RIVER ST. WEST

SEE SHEET NO 88

Old Course  
 SPACE RESERVED FOR ROADWAYS & RAILWAY TRACKS

RIVER DON  
 New  
 SPACE RESERVED FOR ROADWAYS & RAILWAY TRACKS

**KEY**

BUILDINGS RED ARE BRICK  
 COLORED BLUE " STONE  
 " YELLOW ARE WOODEN BUILDINGS  
 " BLACK " SHEDS BARNs &c  
 " EDGED WITH RED ARE VENEERED  
 " IF MARKED RC-ROUGH CASTOR PLASTER  
 PROBABLE FIRE CUT OFF

ROOF STORIES 2  
 SLATE ROOF O  
 IRON METAL ROOF  
 CORRUGATED ROOF P  
 SHEDS ON WOOD  
 SHEDS ON METAL Q  
 MANGROVE ROOF R  
 BOILER S  
 KITCHEN U  
 PASSAGE UNDER

WINDOWS READ FROM LEFT TO RIGHT  
 FACING BUILDING  
 1ST 2ND 3RD 4TH-IRON SHUTTERS

BRICK PARAPET WALL  
 STABLE

GALLERY OR VERANDAH

METAL CORNICE (SOLID LINE)  
 WOODEN CORNICE (BROKEN LINE)

SKYLIGHT - Lines Under Denote Openings in Floor

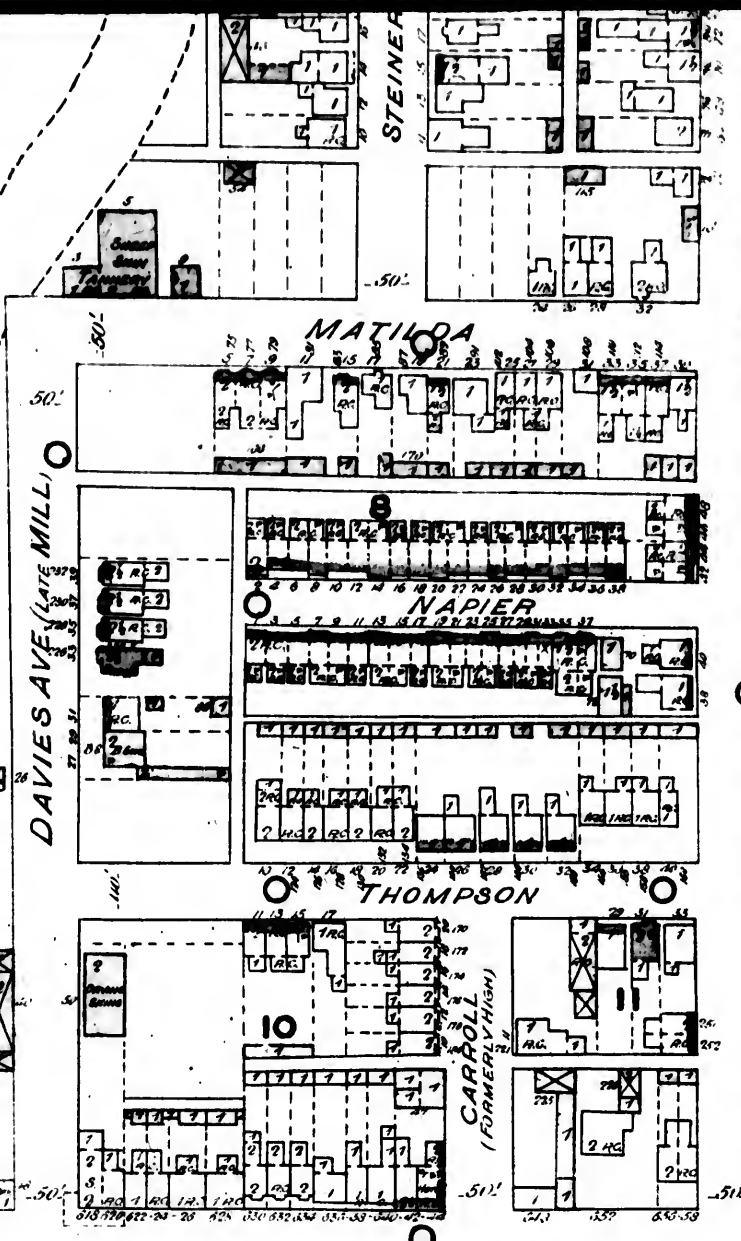
LUMBER PILED

HYDRANTS ON KEY PLAN

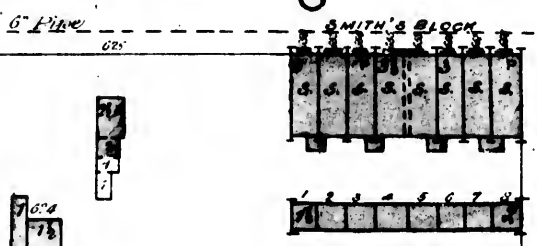
TANKS ON KEY PLAN

FIGURES IN BRACKETS (5/7/8) DENOTE  
 RELATIVE HEIGHTS OF GROUND.  
 100'S IN STREETS THUS 100 ARE STREET WIDTHS.  
 S. DENOTES STORE.  
 D. DETACHED DWELLINGS. S.D. SCATTERED DWGS.

DON BRIDGE (IRON)

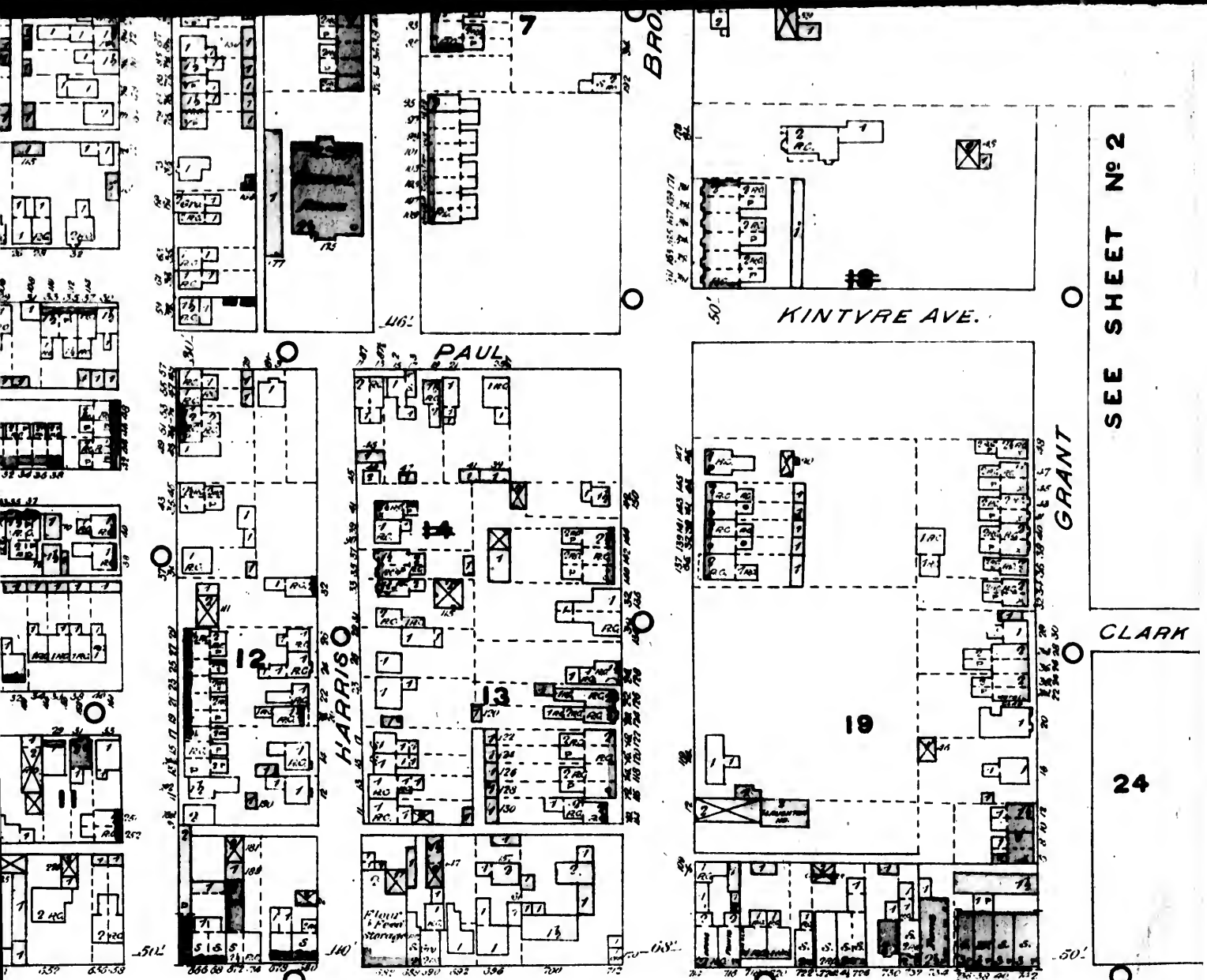


DAVIES AVE (LATE MILL)



722

Entered according to Act of Parliament  
 of Canada in the year one thousand eight  
 hundred & eighty one by the F. Lind in the  
 title of the *Map of the Agricultural at Ottawa.*  
 (1881)



SEE SHEET N° 2

QUEEN (FORMERLY KINGSTON ROAD)

SEE SHEET N° 90 VOL. II TORONTO.

723

724

SCADDING

725

LEWIS  
6" Pipe

726

Scale 100 Feet to 1 Inch

✓ Veneered Buildings are colored red and marked V.

1889

1.0.00





