

**CIHM
Microfiche
Series
(Monographs)**

**ICMH
Collection de
microfiches
(monographies)**



Canadian Institute for Historical Microreproductions / Institut canadien de microreproductions historiques

© 1994

Technical and Bibliographic Notes / Notes techniques et bibliographiques

The Institute has attempted to obtain the best original copy available for filming. Features of this copy which may be bibliographically unique, which may alter any of the images in the reproduction, or which may significantly change the usual method of filming, are checked below.

L'Institut a microfilmé le meilleur exemplaire qu'il lui a été possible de se procurer. Les détails de cet exemplaire qui sont peut-être uniques du point de vue bibliographique, qui peuvent modifier une image reproduite, ou qui peuvent exiger une modification dans la méthode normale de filmage sont indiqués ci-dessous.

Coloured covers/
Couverture de couleur

Covers damaged/
Couverture endommagée

Covers restored and/or laminated/
Couverture restaurée et/ou pelliculée

Cover title missing/
Le titre de couverture manque

Coloured maps/
Cartes géographiques en couleur

Coloured ink (i.e. other than blue or black)/
Encre de couleur (i.e. autre que bleue ou noire)

Coloured plates and/or illustrations/
Planches et/ou illustrations en couleur

Bound with other material/
Relié avec d'autres documents

Tight binding may cause shadows or distortion along interior margin/
La reliure serrée peut causer de l'ombre ou de la distorsion le long de la marge intérieure

Blank leaves added during restoration may appear within the text. Whenever possible, these have been omitted from filming/
Il se peut que certaines pages blanches ajoutées lors d'une restauration apparaissent dans le texte, mais, lorsque cela était possible, ces pages n'ont pas été filmées.

Additional comments:/
Commentaires supplémentaires:

There are some creases in the middle of pages

Coloured pages/
Pages de couleur

Pages damaged/
Pages endommagées

Pages restored and/or laminated/
Pages restaurées et/ou pelliculées

Pages discoloured, stained or foxed/
Pages décolorées, tachetées ou piquées

Pages detached/
Pages détachées

Showthrough/
Transparence

Quality of print varies/
Qualité inégale de l'impression

Continuous pagination/
Pagination continue

Includes index(es)/
Comprend un (des) index

Title on header taken from:/
Le titre de l'en-tête provient:

Title page of issue/
Page de titre de la livraison

Caption of issue/
Titre de départ de la livraison

Masthead/
Générique (périodiques) de la livraison

This item is filmed at the reduction ratio checked below/
Ce document est filmé au taux de réduction indiqué ci-dessous.

10X	12X	14X	16X	18X	20X	22X	24X	26X	28X	30X	32X
					✓						

The copy filmed here has been reproduced thanks to the generosity of:

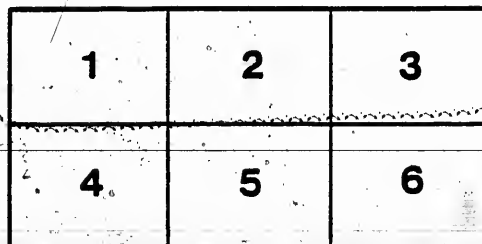
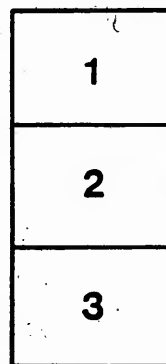

Archives of Ontario
Toronto

The images appearing here are the best quality possible considering the condition and legibility of the original copy and in keeping with the filming contract specifications.

Original copies in printed paper covers are filmed beginning with the front cover and ending on the last page with a printed or illustrated impression, or the back cover when appropriate. All other original copies are filmed beginning on the first page with a printed or illustrated impression, and ending on the last page with a printed or illustrated impression.

The last recorded frame on each microfiche shall contain the symbol \rightarrow (meaning "CONTINUED"), or the symbol ∇ (meaning "END"), whichever applies.

Maps, plates, charts, etc., may be filmed at different reduction ratios. Those too large to be entirely included in one exposure are filmed beginning in the upper left hand corner, left to right and top to bottom, as many frames as required. The following diagrams illustrate the method:



L'exemplaire filmé fut reproduit grâce à la générosité de:

Archives of Ontario
Toronto

Les images suivantes ont été reproduites avec le plus grand soin, compte tenu de la condition et de la netteté de l'exemplaire filmé, et en conformité avec les conditions du contrat de filmage.

Les exemplaires originaux dont la couverture en papier est imprimée sont filmés en commençant par le premier plat et en terminant soit par la dernière page qui comporte une empreinte d'impression ou d'illustration, soit par le second plat, selon le cas. Tous les autres exemplaires originaux sont filmés en commençant par la première page qui comporte une empreinte d'impression ou d'illustration et en terminant par la dernière page qui comporte une telle empreinte.

Un des symboles suivants apparaîtra sur la dernière image de chaque microfiche, selon le cas: le symbole \rightarrow signifie "A SUIVRE", le symbole ∇ signifie "FIN".

Les cartes, planches, tableaux, etc., peuvent être filmés à des taux de réduction différents. Lorsque le document est trop grand pour être reproduit en un seul cliché, il est filmé à partir de l'angle supérieur gauche, de gauche à droite, et de haut en bas, en prenant le nombre d'images nécessaire. Les diagrammes suivants illustrent la méthode.

MICROCOPY RESOLUTION TEST CHART

(ANSI and ISO TEST CHART No. 2)



APPLIED IMAGE Inc

1653 East Main Street
Rochester, New York 14609 USA

(716) 482 - 0300 - Phone
(716) 288 - 5989 - Fax



VOTERS' LIST--1882.

VILLAGE OF BRUSSELS

COUNTY OF HURON.

List of Persons Entitled to Vote at Municipal Elections and Elections to the Legislative Assembly.

Section 6, Chap. 9, Page 67, Consolidated Statutes of the Province of Ontario.

4. The Sheriff shall immediately upon receipt of his copies cause one of them to be posted up in a conspicuous place in the Court House; the Clerk of the Peace, upon receipt of his copies, shall cause one of them to be posted up in a conspicuous place in his office; every Public or Separate School Head Master or Mistress shall in a like manner put up one on the door of the School House; and every Postmaster shall post up one of the copies in his Post Office.—39 V., C. 11, S. 4, S. S. 2.

V
MUNICIPAL

PART ONE

No. on Roll.		
60	J	Alb
71		Aug
72		Am
74		Am
88	J	Am
125		Aul
164		Am
173	J	Arr
302	J	Air
7		Be
24		Be
76		But
83	J	Bro
100	J	Bl
112	J	Bl
115	J	Br
180		Ba
182		Bu
192	J	Bu
193	J	Br
240		Ba
248	J	Be
249	J	Be
289		Bu
202		Bl
315	J	Ba
332		Ba
31	J	Co
129	J	Co
130		Co
179	J	Co
187		Co
232		Co
293		Co
28	J	D
38		D
39		D

VOTERS' LIST.--1882.

MUNICIPALITY OF THE VILLAGE OF BRUSSELS.

PART ONE.--List of Persons Entitled to Vote at BOTH Municipal Elections and Elections to the Legislative Assembly.

POLLING SUB-DIVISION No. 1.

Comprising all East of Turnberry Street.

No. on Roll.	NAME.	LOT.	STREET.	
60	J Alexander, James	430	William	Tenant
71	Angus, John H.	261	Cypress	Owner.
72	Ament, August	261	Cypress	Tenant
74	Anderson, Joseph	250	Cypress	Owner.
88	J Ainley, Thomas	285	Queen	Tenant
125	Auld, William	Part 121 Park V	King Turnberry	Tenant
164	Ament, John G.	Park Q	Turnberry (see s.-div.2)	Owner.
173	J Armstrong, Robert	207, 208	Albert	Owner.
302	J Ainley, Watson	129	John	Owner.
7	Beaton, Norman	194	Turnberry	Owner.
24	Beamer, James H.	236	Turnberry	Owner.
76	Buttery, Henry	255 287	Albert Princess	Owner.
83	J Brooks, Charles T.	216	Queen	Tenant
109	J Blashill, Jeremiah	428, 429	Albert	Tenant
112	J Blashill, Wm.	438	William	Owner.
115	J Birt, George	Park R	Turnberry	Tenant
180	Bawtinhammer, Alb'm.	304	Princess	Owner.
182	Buttery, William	North half 229	Princess	Owpr.
192	J Buyers, James	Part 312	Turnberry (see s.-div.2)	Tenant
193	J Bruce, Alexander	South half 312	Turnberry	Owner.
240	Baker, George	Part 165 151, 152 168, 169	Turnberry John James	Owner.
248	J Beer, George A.	115	Turnberry (sec.s.-div.2)	Owner.
249	J Bennett, James	Park T	Turnberry	Owner.
289	Burgess, Samuel	626, 627, 628, 629, 630, 631, 632, 633, 634 636, 637, 638, 639, 640	Queensberry	Owner.
292	Black, Robert	226 158, 159	William James	Tenant
315	J Ballantyne, Thomas	176, 177 184, 185	James Maple	Owner.
332	Brown, Robert	125	John	Owner.
31	J Cooper, C. R.	456, 457 464	John James	Owner.
129	J Cousins, Alexander	195	Turnberry	Tenant
130	Currie, Andrew	123	John (see s.-div.2)	Tenant
179	J Crawford, Samuel	209	Albert	Tenant
187	Cardiff, Henry	303	Queen	Owner.
232	Campbell, John	Part 105, 124	Turnberry	Tenant
293	Connors, James	Part 125	John	Tenant
28	J Drewe, James	224	William (see s.-div.2)	Owner.
38	Douglas, John	250, 251	Queen	Tenant
39	Dunford, Thomas	Park P	Turnberry	Owner.

No. on Roll.		
40		D
41		D
122	J	D
301		D
311		D
337		D
341		D
0		E
75		E
201		E
230		E
78		E
81		F
183	J	F
231		F
238		F
332		F
12	J	C
108		C
148	J	C
140	J	C
150		C
155	J	C
156		C
157		C
179	J	C
185		C
287	J	C
329		C
17		C
77		C
70		C
126	J	C
127	J	C
144		C
170		C
174	J	C
188	J	C
195	J	C
223		C
333		C
335		C
341	J	C
33		C
43	J	C
46	J	C

Polling Sub-Division No. 1.---Continued.

No. on Roll.	NAME.	Lot	STREET.	
40	Dunford, Thomas, Jr.	Part Park 8	Turnberry	Tenant
41	Dunford, Henry	Part Park P	Turnberry	Owner.
122	Dennis, Henry	Part V and part 100	Turnberry	Tenant
301	Dolsón, John	127	John	Owner.
311	Drone, James	West half 147, 148	John	Owner.
337	Dobson, David	237, 238	George	Owner.
341	Dulmage, Anson	262, 263	Cypress	Owner.
9	English, George	205, 206	Queen	Tenant
75	Eickmeyer, Henry	301	Albert	Owner.
201	Elliott, Gifford	Part 98, (Income)	Turnberry	Tenant
230	English, Thomas	124	John	Tenant
78	Fitzpatrick, George	267	Princess	Tenant
81	Forsyth, Simon	215	Queen	Owner.
183	Fike, Charles	North half 229	Princess	Tenant
231	Fralick, B.	124	John	Owner.
238	Frey, F.	103, part 104	Turnberry	Tenant
332	Fralick, D.	125	John	Tenant
12	Graham, Robert	Storehouse	George	Tenant
106	Govenlock, George	428, 429	Albert	Owner.
148	Garlick, James A.	136	John (see s. d. 2.)	Owner.
		117	Turnberry	
149	Gerry, Ben.	137	John (see div. 2)	Owner.
150	Gartshaw, William	603	Turnberry (see div. 2)	Owner.
155	Good, Adam	Part 102	Turnberry/	Tenant
156	Good, George	Part 102	Turnberry/	Tenant
157	Graham, William	Part 102	Turnberry (see div. 2)	Owner.
170	Glen, John	200	William	Tenant
185	Grahill, William	265	Albert	Owner.
287	Grant, J. R.	118	Princess	Tenant
		98	John (see div. 2)	Owner.
329	Grubick, Walter	North half 111	Turnberry	Owner.
17	Hayden, Daniel	246	Albert (see s.-div.2)	Owner.
77	Holling, Wm.	255	Albert	Tenant
79	Haist, David	302	Albert	Owner.
		282, 283	Queen	
120	Haycroft, George	196	Queen (see div. 2)	Owner.
		Part Park V	Turnberry	
		134	John	
127	Haycroft, Thomas	196	Queen	
		Part Park V	Turnberry (see div. 2)	Owner.
		134	John	
144	Holliday, J. C.	120	John	Owner.
170	Holmes, Thomas G.	192, 193	Turnberry	Owner.
174	Hopkins, Samuel	223	Willfam	Owner.
188	Hartry, Wm.	201	Queen	Tenant
195	Holliday, John	433, 434	Albert (see div. 2)	Owner.
223	Hunter, Alexander	140	John	Tenant
333	Holmes, W. J. R.	South half 100	Turnberry (see div. 2)	Owner.
335	Hunter, Wm. T.	Part 106, 111	Turnberry	Owner.
341	Hobbs, Charles	262, 263	Cypress	Tenant
33	James, Henry	132	John	Tenant
43	Kelly, Thomas	441, part Park O Park 9	Turnberry John	Owner.
		460, 461	John	
46	Kuechtel, J. N.	204	Princess	Owner.
		180, 181, 182, 183	James	

No.
Ro.
0
0
0
18
22
22
28

3
10
10
17

20
22
22
22
22

1
1
2
3
3

Polling Sub-Division No. 1—Continued

No. on Roll.	NAME.	LOT.	STREET.	
46	Knechtel, J. N.	(186, 187, 188, 189, 190, 191 Park lot 7 and 8	Maple Maple	Owner.
62	Kay, Alexander H.	122	John	Owner.
67	Kircounell, Thomas	430	William	Owner.
68	Kircounell, John	430	William	Owner.
134	Knechtel, Wm.	South hall 229	Princess	Tenant
224	Kippen, D. S.	140	John	Owner.
225	Kerr, Wm. H.	Part 121	King	Tenant
284	Knox, James	Part Park O	Turnberry (see div. 2)	Owner.
8	Leckie, John	24 and storehouse 306, 306, 307 99, 110 205, 206	George (see div. 2) William Turnberry Queen	Owner.
37	Laurie, Edward	250, 251	Queen	Tenant
99	Livingston, John	442	Mill	Owner.
100	Livingston, James	442	Mill	Owner.
105	LeBon, Frank	635	Queensberry	Owner.
176	Leavens, Edward	222 313	William Turnberry	Owner.
202	Leatherdale, R.	North half 133	John	Tenant
236	Leadbeater, George	Leadbeater's unsold lots		Owner.
237	Leadbeater, Thomas	234, 235, part 101	Turnberry	Owner.
243	Laidlaw, R.	110	Turnberry (see div. 2)	Tenant
272	Love, George	Part 106	Turnberry (see div. 2)	Owner.
5	Manning, John	128	John	Owner.
35	Martin, Wm.	153, 154	John (see div. 2)	Owner.
44	Maxwell, Thomas	458, 459 462, 463	John James	Owner.
106	Monkman, John	635	Queensberry	Tenant
120	Miller, Wm.	Railway house		Tenant
178	Morria, S. B.	212, 213	Albert	Owner.
208	Moss, Wm. H.	West half 156, 157	King	Owner.
239	Moore, Martin	Part 104	Turnberry	Owner.
308	Meadows, John	135	John	Owner.
278	Maxwell, David	248, 249 242, 243	Turnberry (see div. 2) Princess	Owner.
45	McCulloch, Wm.	465	James	Owner.
87	McNeil, Lachlin	285	Queen	Owner.
89	McNaughton, Donald	287	Queen	Owner.
91	McKenzie, Kenneth	291 292, 293	Walnut Cypress	Owner.
97	McLean, Lachlin	313	Turnberry	Tenant
119	McLaughlin, Alex.	Park 10	Turnberry	Owner.
134	McTaggart, Alex.	Part 99	Turnberry	Tenant
135	McIntosh, John M.	Part 99	Turnberry (see div. 2)	Tenant
177	McNish, Wm.	436	William	Owner.
219	McCracken, Wm. H.	430	Albert (see div. 2)	Owner.
227	McGillcuddy, D.	Part 121	King	Owner.
228	McGillcuddy, Thomas	Part 121	King	Owner.
309	McNaughton, Ronald	151, 152 168, 169	John James	Tenant
310	McCracken, Thomas	East half 148, 147	John	Owner.
312	McFarlane, John	West half 148, 147	John	Owner.
121	Norton, Thomas	Part Park V	Turnberry	Owner.
153	Newton, Wm. T.	Part 100	Turnberry	Tenant
233	Nott, Robert	Part 102	Turnberry (see s.-div. 2)	Tenant
320	Nott, John	112, part 111	Turnberry	Tenant

198 J Wade, E. E.
253 J Williams, Hugh
284 J Williams, Richd
275 Wake, Samuel
279 J Wilson, James
294 J Wynn, John
330 J Welsh, John

327 Yeo, James W.

PART TWO—List of

PART THREE.—List of

I, G. E. COOPER, Clerk,
do hereby certify that per
the year 1882 of all persons
Municipality, to be entitled
and that parts One and
by the said Roll to be entered
And I hereby call upon
other errors are perceived
corrected according to law
Dated this 14th day of

The number of persons
Hundred and Twenty-Five

196	J	Wade, E. E.	Part 6	Turnberry (see s. div. 1)	Owner.
253	J	Williams, Hugh	1	Turnberry	Owner.
254	J	Williams, Richard	West half 24	Mill	Owner.
275		Waks, Samuel	603	Flora	Tenant
279	J	Wilson, James	Park I, H	Elizabeth	Owner.
294	J	Wynn, John	33	Elizabeth (see s. div. 1)	Owner.
336	J	Walsh, John	Part 6	Turnberry (see s. div. 1)	Owner.
<hr/>					
327		Yeo, James W.	{ 615	Fishleigh }	Owner.
—		—	{ West half 390	Flora }	Owner.
—		—	{ 336	Stretton }	Owner.

PART TWO—List of Persons Entitled to Vote at Municipal Elections only. —NONE.

PART THREE.—List of Persons Entitled to Vote at Elections to the Legislative Assembly only.—NONE.

I, G. E. COOPER, Clerk of the Municipality of Brussels, in the County of Huron, do hereby certify that parts One and Three, of the within list, constitute a correct list for the year 1882 of all persons appearing by the last revised Assessment Roll of the said Municipality, to be entitled to vote at elections for members of the Legislative Assembly, and that parts One and Two constitute a correct list for said year of all persons appearing by the said Roll to be entitled to vote at Municipal Elections, in said Municipality.


And I hereby call upon all electors to examine the said list, and if any omissions or other errors are perceived therein to take immediate proceedings to have the said errors corrected according to law.

Dated this 14th day of July, 1882.

G. E. COOPER, CLERK
BRUSSELS, P. O.

The number of persons qualified to serve as Jurors in this Municipality, in 1882 is One Hundred and Twenty-Five (125).

G. E. COOPER, CLERK.



No. on
Roll.

32
84
186 J
313 J
314

36
113
328

334

3

79
95
104
107 J

—

124 J

136

137

169

181

216 J

298

304

330 J

331

—

86

101

102

103

123

141

209

212

—

128

290

—

—

—

291

—

319

—

11

34

70

84

—


94

98

Polling Sub-Division No 1.—Continued

No. on Roll.	NAME.	LOT.	STREET.	
32	Patton, Adam	131	John	Owner.
84	Pirie, George	214	Albert	Tenant
186 J	Plant, George	303	Queen	Tenant
313 J	Pelton, Frederick	164, 165, 166, 167	James	Tenant
314	Pearson, Samuel	166, 167, 164, 165	James	Owner.
36	Rose, Thomas	250, 251	Queen	Owner.
113	Ross, Wm.	440	William	Owner.
328	Rogerson, Isaac	{ North half 100 119	Turnberry (see s.-d. 2)	Owner.
334	Ross, David	{ Part 107 North half 133	John Turnberry } (see div.2)	Owner.
3	Smart, James	244	Princess	} Owner.
		247	Turnberry	
79	Seel, Philip	231	Queen	Owner.
95	Smith, Wm.	254	Queen	Tenant
104	Smith, Walter	435	Albert	Owner.
107 J	Smith, J. R.	{ 431, 432 Part 102	Albert Turnberry }	Owner.
124 J	Stewart, Thomas	Park V	Turnberry (see s.-div.2)	Tenant
136	Sinclair, Donald	221	Queen	Owner.
137	Sinclair, Wm. M.	220	Queen	Owner.
169	Scott, Donald	Part 311	William (see s.-div.2)	Owner.
181	Shiels, David	252, 253	Queen	Owner.
216 J	Smale, Dickson	Part 121	King (see s.-div.2)	Owner.
298	Shaw, John	139	John	Owner.
304	Stacy, John	South half 130	John	Owner.
330 J	Shand, John	North half 111	Turnberry	Tenant
331 J	Stewart, Daniel	Park 2	Turnberry (see s.-div.2)	Owner.
86	Tait, John	284	Queen	Owner.
101 J	Town, Thomas	Park 5	Albert	Owner.
102	Town, George	Park 5	Albert	Owner.
103	Town, Henry	Park 5	Albert	Owner.
123	Tate, Wm. A.	Park V	Turnberry	Tenant
141 J	Tuck, Robert	99	Turnberry	Tenant
209	Tait, Wm.	North half 211	Queen	Owner.
212 J	Tait, Robert	{ 210 South half 211	Queen } (see s.-div.2)	Owner.
128	Vincent, George R.	195	Turnberry	Owner.
290	Vanstone, Wm.	{ 172, 173, 174, 158, 159 160, 161, 175	James Church	} Owner.
—	—	Part 106	Turnberry	
—	—	Storehouse	George	
—	—	Gore	Mill	
291 J	Vanstone, Franklin	{ Gore Storehouse	Mill George }	Tenant
—	—	Park 6		
319	Varco, Edward	114	Turnberry	Owner.
11	Whitting, Caleb	116	Turnberry	Tenant
34	Wallace, Robert	132	John	Tenant
70	Ward, Bishop	266	Princess	Owner.
84	Watson, Thomas, sr.	{ 216, 217 214	Queen Albert }	Owner.
94	Whitfield, John	254	Queen	Owner.
98 J	Webster, Alexander	East half 156, 157	James	Tenant

No
Re
11
18
19
22
28
28
29
33
17
15
—
PA
—
PA



Polling Sub-Division No. 1—Continued.

No. on ROLL.	NAME.	Lot.	STREET.	
114	J Watt, James	Park R	Turnberry	Owner.
116	J Watt, George	Park R	Turnberry	Tenant
189	Wright, Charles N.	201	Queen	Owner.
198	Wade, E. E.	225, part 224	William (see s.-div.2)	Owner.
229	Wynn, Wm.	North half 141	John	Owner.
286	J Wilson, Wm. R.	314, part 313, 315, Park V	Mill	Owner.
288	Watson, Reuben	219	Queen	Owner.
294	J Wynn, John	112	Turnberry (see s.-div.2)	Owner.
336	J Welsh, John	200	Queen	Owner.
177½	Wellwood, R. G.	436	William	Tenant
151	J Young, James	331	John	Owner.

PART TWO.—List of Persons Entitled to Vote at Municipal Elections ONLY.

NONE.

PART THREE.—List of Persons Entitled to Vote at Elections to the Legislative Assembly ONLY.

NONE.

1
1
2
3
13
24
26
34
1
1
2
24
25
26
26
27
2
1
14
15
16
19
32
5
11
14
14

VOTERS' LIST.--1882.

MUNICIPALITY OF THE VILLAGE OF BRUSSELS.

PART ONE.—List of Persons Entitled to Vote at BOTH Municipal Elections and Elections to the Legislative Assembly.

POLLING SUB-DIVISION No. 2.

Comprising all West of Turnberry Street.

No. on ROLL.	NAME.	LOT.	STREET.	
52	Aldridge, Wm.	401	Thomas	Owner.
147	Armstrong, Wm.	Part 8	Turnberry	} Owner.
		25	Elizabeth	
		Park W	Queen	
164	Ament, John G.	Part 11	Turnberry (see div. 1)	Owner.
189	J Alexander, John	46	Alexander	Owner.
295	J Alexander, John	33	Elizabeth	Tenant
328	Anderson, Thos.	18	Turnberry	Tenant
49	J Bradwell, Thos.	Park E	Mary	Owner.
56	Barclay, John	48	Mill	Tenant
192	J Buyers, James	425, 426, 427	Ann (see s.-div. 1)	Tenant
248	J Beer, Geo. A.	West half 27	Elizabeth (see div. 1)	Owner.
260	Brown, Andrew G.	58	Mill	Tenant
342	Burnet, Thos.	321	Turnberry	Owner.
50	J Chapman, Hy	468, 469, 470	Thomas	Owner.
53	Calbrik, Wm. A.	392	Alexander	Tenant
63	Cooney, James	282, 383	Elizabeth	Tenant
111	Cousley, John	602	Fishleigh	Tenant
130	Currie, Andrew	Part 13 part 12	Turnberry (see div. 1)	Tenant
196	Crocker, John	Part 6	Turnberry	Tenant
267	J Clegg, Joseph	67	Mill	Owner.
276	Colvin, George, sr.	East half 380	Elizabeth	Owner.
277	Colvin, George, jr.	East half 380	Elizabeth	Tenant
344	Cardiff, George	Part 42	Alexander	Owner.
13	Duncan, John	Part 412	Elizabeth	Tenant
18	J Deadman, George A.	623, 624, 625	Frederick	Owner.
28	J Drewe, James	Part 7	Turnberry (see div. 1)	Tenant
242	J Dunford, Edward	Part 14	Turnberry	Tenant
257	Drewe, Abraham	75	Mary	Tenant
268	Drewe, James	Part 97	Mechanic	Tenant
269	Durnion, James	Part 393	Alexander	Tenant
270	Durnion, Robert	Part 393	Alexander	Tenant
21	Dowdell, William	38	Elizabeth	Tenant
14	Fralick, Samuel	Part 412	Elizabeth	Owner.
146	Fletcher, Joseph	Part 8	Turnberry	Tenant
152	Fletcher, Thomas	Part 11	Turnberry	Owner.
165	Flack, Joseph	334, 335	Ross	Tenant
190	J Frain, David	Part 6	Turnberry	Tenant
328}	Ferguson, John	37	Elizabeth	Owner.
54	Green, George W.	392	Alexander	Owner.
110	Govenlock, Thomas	602	Fishleigh	Owner.
148	J Garlick, James A.	Part 10	Turnberry (see div. 1)	Tenant
149	J Gerry, B.	603	Flora (see s.-div. 1)	Owner.

N
F
1
13
20
25
28
28
28
1
2
12
12
14
15
19
20
27
33
25
19
2
15
22
22
25
25
27
28
24
24
27
10
3
5
5
13
21
24
28
27
34

Polling Sub-Division No. 2—Continued.

No. on Roll.	NAME.	LOT.	STREET.	
150	Gartshaw, William	{ 604, 605 393	Flora (see s.-div. 1)	} Owner.
		{ 610, 611, 612, 613, 614	Alexander	
157	Graham, William	E. half 68, 69, 52, 53	Jackson	} Owner.
204	Grundy, Albert	Part 11	Mill (see sub-div. 1)	
222	J Grewor, John	Park 1	Turnberry	Tenant
281	Gibson, James sr.	407, 408, 415	Queen	Owner.
282	Gibson, James jr.	407, 408, 415	Hawkes	Owner.
287	J Grant J. R.	{ 62, 346	Hawkes	Tenant
			Mill (see sub-div. 1)	} Owner.
			Stretton	
17	Hayden, Daniel	146	Turnberry (see s.-div. 1)	Owner.
27	J Hartwick, George	{ West half 72 West half 77	Alexander	} Owner.
			Mary	
285	Hindes, Samuel	54	Mill	Tenant
126	J Haycroft, George	Part 10	Turnberry (see s.-div. 1)	Tenant
127	J Haycroft, Thomas	Part 10	Turnberry (see s.-div. 1)	Tenant
145	Holliday, Francis	Part 6	Mill	Owner.
158	Hall, Thomas	{ 326 327, 328	Turnberry	} Owner.
		{ East half of west half 28	Turnberry	
195	J Holliday, John	Part 6	Elizabeth	Tenant
206	Hay, John	East 4 28	Turnberry	Owner.
271	Hall, Thomas	{ 394, 395 398, 399	Thopas	Tenant
			Alexander	} Owner.
			Mary	
333	Holmes, W. J. R.	{ 405, 406, part 10 Part 27	Turnberry (see div. 1)	} Owner.
			Elizabeth	
250	Ireland, James	47	Alexander	Owner.
194	J Jackson, Walter	Part 6	Turnberry	Owner.
20	Kelly, William	{ 54 38	Mill	} Owner.
		{ East half of west half 28	Elizabeth	
159	J Kippen, John J.	Part 62	Elizabeth	Tenant
220	Kelly, Frank	{ Park Y Half 418 Park C	Mill	} Owner.
		{ Bed of river	Holliday	
221	Kelly, James	Half 418 part park C	Queen	Tenant
252	Kerr, Charles	Part 6	Queen	Owner.
256	Kelly, Francis	55, 56	Mill	Tenant
274	J Kerr, R. W.	604	Mill	Owner.
284	Knox, James	{ 404 part 9 409 part 26	Flora	Tenant
			Turnberry (see div. 1)	} Owner.
			Elizabeth	
8	J Leckie, John	390, 391	Alexander (see s.-div. 1)	Owner.
243	J Ladlaw, Robert	Part 15	Turnberry (see s.-div. 1)	Owner.
244	Laird, James	Part 15	Turnberry	Tenant
272	J Love, George	606, 607, 608, 809	Turnberry	Owner.
			Jackson (see sub-div. 1)	Owner.
10	J Morris, Alex. R.	390, 391	Alexander	Tenant
35	J Martin, William	Park K	Turnberry (see s.-div. 1)	Owner.
58	Mann, William	Part 6	Mill	Owner.
59	Mann, Charles	Part 6	Mill	Owner.
132	Moore, John F.	West part 28	Thomas	Tenant
214	Moore, John	Part 13	Turnberry	Owner.
247	J Maxwell, James	376, 377, 378, 379	Elizabeth	Owner.
266	Mooney, William	65	Mill	Owner.
278	Maxwell, David	35	Elizabeth (see s.-div. 1)	Owner.
345	Mooney, John	Part 42	Alexander.	Owner.

No.

2

25

26

30

93

118

166

210

213

219

261

283

219

205

233

258

259

263

265

4

51

64

62

66

197

207

273

286

28

333

1

2

6

9

13

14

14

16

16

16


20

21

21

Polling Sub-Division No. 2---Continued.

No. on Roll.	NAME.	Lot	STREET.	
2	J McLaughlin, Neil	317	Turnberry	Owner
25	McMartin, Hugh	{ Part 72 Part 77	Alexander Mary	Tenant
26	McCallum, John	{ Part 72 Part 77 94, 95, Park lot D	Alexander Mary Mechanic	Owner.
30	McIntosh, Duncan	384, 385	Alexander	Tenant
93	McLaughlin, James	57	Mill	Tenant
118	McNamara, Edward	316	Turnberry	Tenant
166	McIntosh, John M.	334, 335	Ross (see s. div. 1)	Owner.
210	McDonald, William	29	Elizabeth	Tenant
213	J McCormick, Donald	Part 13	Turnberry	Tenant
219	J McCraeken, Wm. H.	{ 31, 32, west half 36 Part 14	Elizabeth (see div. 1) Turnberry	Owner.
261	McKee, George	Unsold lands Straton's s'vy		Tenant
283	McDonald, Peter	388, 389	Alexander	Owner.
219	McPhaden, Dr.	Part 14	Turnberry	Tenant
205	Newsome, William	East } 28	Thomas	Owner.
233	J Nott, Robert	Part 14.	Turnberry (s. div. 1)	Owner.
258	J Norton, William	{ 76 73, 74	Mary Alexander	{ Tenant
259	Oliver, James	{ 57 396, 397	Mary Flora	Owner.
203	Parker, Charles M.	63	Mill	Owner.
265	J Parker, George	63	Mill	Tenant
4	Russell, George	45	Alexander	Owner.
51	J Ross, Robert	406	Thomas	Owner.
64	J Roddick, William	3	Turnberry	Tenant
65	Reid, William	3	Turnberry.	Owner.
66	Robertson, William	3	Turnberry	Owner.
197	J Rogers, F. C.	{ Part 6 part 7 part Park J 605, 620	Turnberry Frederick	Owner.
207	Roe, Alfred	Part 12	Turnberry	Tenant
273	Raven, Lorenzo	605	Flora	Tenant
280	Rogers, George	622	Frederick	Owner.
285	J Ronald, J. D.	{ Part park J 416, 417	Turnberry Queen	Owner.
334	Ross, David	Park M	Elizabeth (see s. div. 1)	Owner.
6	J Scott, F. F.	411	Elizabeth	Owner.
15	J Scott, Archibald	Part 412	Elizabeth	Owner.
29	Services, Robert	Park L and N	Elizabeth	Owner.
60	Stewart, Thomas	Part 6	Mill	Tenant
92	Stewart, Alexander	57	Mill	Owner.
139	J Strachan, Dugald	Part 9	Turnberry	Tenant
140	J Strachan, Alexander	Part 9	Turnberry	Tenant
142	J Smith, Alexander B.	Part 9	Turnberry	Tenant
160	Stitt, Jackson	373	Ross	Owner.
161	J Stitt, Samuel	329	Turnberry	Owner.
162	J Shannon, John	424	Queen	Tenant
169	Scott, Donald	N. 50	Mary (see div. 1)	Owner.
200	J Skene, John	Part 10	Turnberry	Tenant
211	Stetton, John	29	Elizabeth	Owner.
216	J Smale, Dickson	Part 13 and 14	Turnberry (see div. 1)	Tenant
217	J Smale, Henry	Part 13 and 14	Turnberry	Tenant
218	Smale, Samuel	{ 386 381 Part 13 and 14	Alexander Elizabeth Turnberry	Owner.



Polling Sub-Division No 2.—Continued

No. on ROLL.	NAME.	LOT.	STREET.	
241	Saunders, George	60, 61	Mill	Owner.
246	Stretton, William	30	Elizabeth	Owner.
251	J Scott, Peter	Part 6 and east half 24	Mill	Tenant.
255	Smith, Thomas.	West half 68	Mill	Owner.
262	Stretton, James	Park X	Queen	Owner.
—	—	{ 12 part 13	Turnberry	Owner.
322	J Smith, J. E.	19	Turnberry	Tenant
324	Somerset, John	{ 18 part 17	Turnberry	Owner.
—	—	{ 34	Elizabeth	Owner.
325	Stewart, Thomas	18	Turnberry	Tenant
331	J Stewart, Daniel	422	Turnberry (see div. 1)	Owner.
61	J Thomson, Peter	{ 402, 403	Turnberry (see div. 1)	Owner.
—	—	{ 410	Elizabeth	Owner.
117	Taylor, Archibald	316	Turnberry	Owner.
133	J Thomson, William	2	Turnberry	Owner.
212	Tait, Robert	Part 12	Turnberry	Tenant
245	Taylor, Thomas	30	Elizabeth	Tenant
138	J Uren, Frank	Part 9	Turnberry	Tenant
214	J Veal, Arthur	Part 13	Turnberry	Tenant
19	J Watson, Thomas	B	Mill	Owner.
191	J Watson, James	64	Mill (see s.-div. 1)	Owner.
198	J Wade, E. E.	Part 6	Turnberry (see s.-div. 1)	Owner.
253	J Williams, Hugh	1	Turnberry	Owner.
254	J Williams, Richard	West half 24	Mill	Owner.
275	Wake, Samuel	603	Flora	Tenant
279	J Wilson, James	Park I, H	Elizabeth	Owner.
294	J Wynn, John	33	Elizabeth (see s.-div. 1)	Owner.
336	J Welsh, John	Part 6	Turnberry (see s.-div. 1)	Owner.
327	Yeo, James W.	{ 615	Fishleigh	Owner.
—	—	{ West half 380	Flora	Owner.
—	—	{ 338	Stretton	Owner.

PART TWO—List of Persons Entitled to Vote at Municipal Elections only.—NONE.

PART THREE.—List of Persons Entitled to Vote at Elections to the Legislative Assembly only.—NONE.

I, G. E. COOPER, Clerk of the Municipality of Brussels, in the County of Huron, do hereby certify that parts One and Three, of the within list, constitute a correct list for the year 1882 of all persons appearing by the last revised Assessment Roll of the said Municipality, to be entitled to vote at elections for members of the Legislative Assembly, and that parts One and Two constitute a correct list for said year of all persons appearing by the said Roll to be entitled to vote at Municipal Elections in said Municipality.

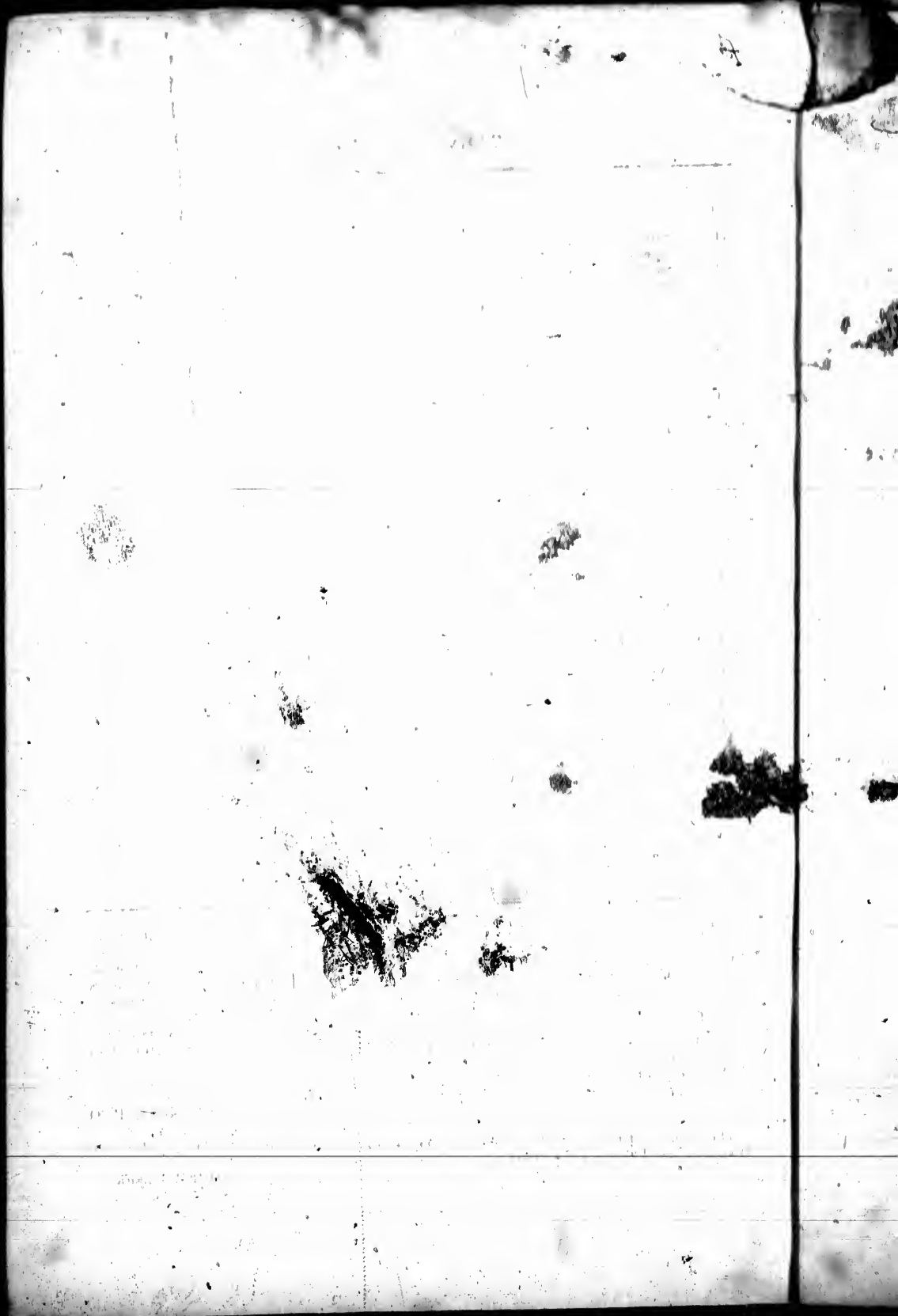
And I hereby call upon all electors to examine the said list, and if any omissions or other errors are perceived therein to take immediate proceedings to have the said errors corrected according to law.


Dated this 14th day of July, 1882.

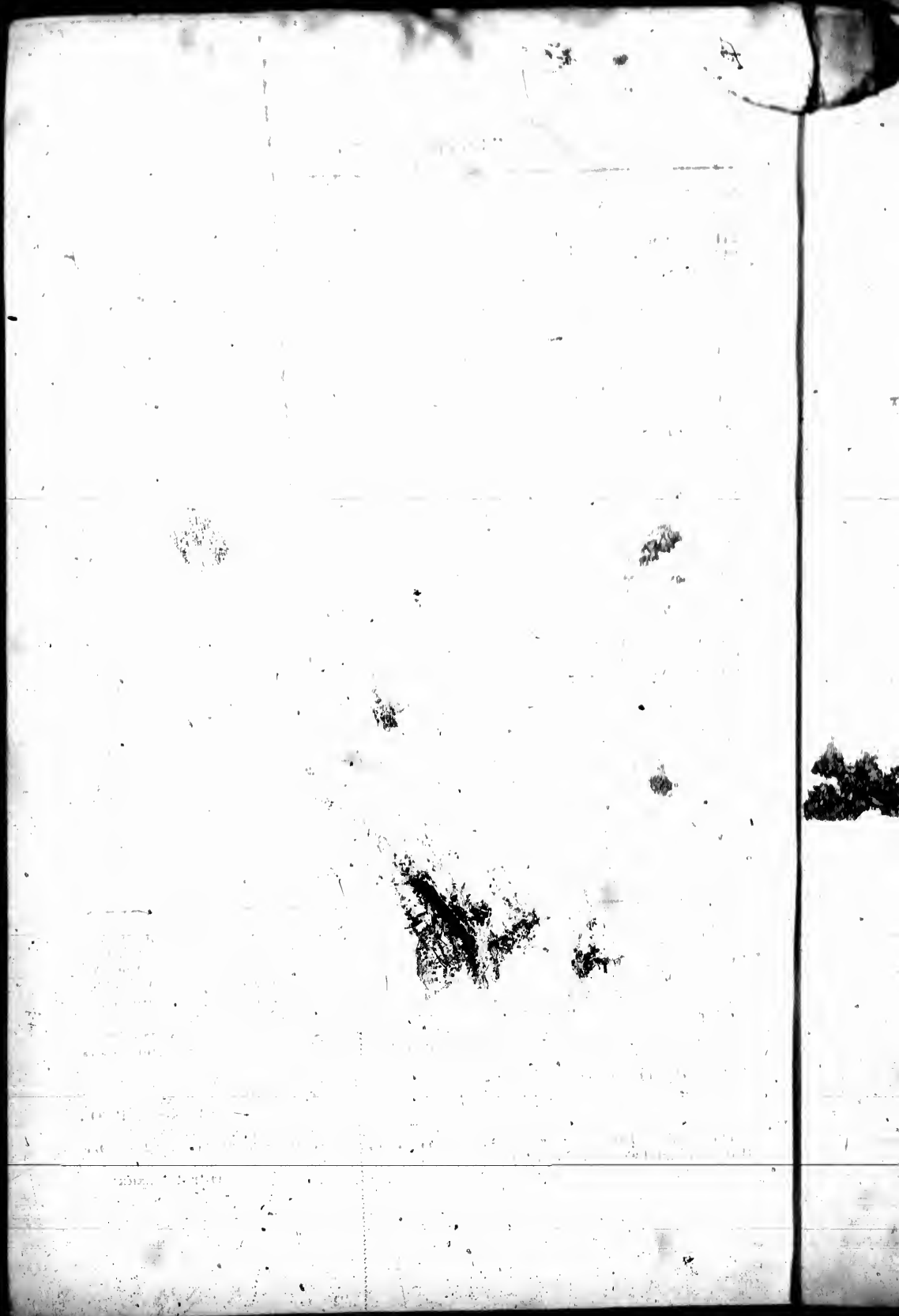
G. E. COOPER, CLERK
BRUSSELS, P. O.


The number of persons qualified to serve as Jurors in this Municipality, in 1882 is One Hundred and Twenty-Five (125).


G. E. COOPER, CLERK.
















U

U

