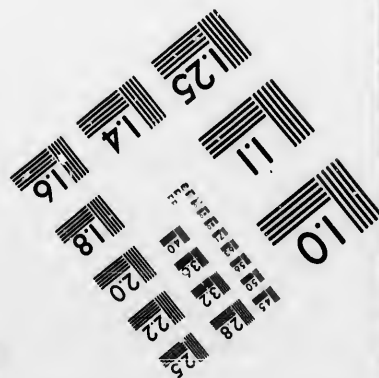




**IMAGE EVALUATION
TEST TARGET (MT-3)**



**Photographic
Sciences
Corporation**

23 WEST MAIN STREET
WEBSTER, N.Y. 14580
(716) 872-4503

**CIHM/ICMH
Microfiche
Series.**

**CIHM/ICMH
Collection de
microfiches.**



Canadian Institute for Historical Microreproductions / Institut canadien de microreproductions historiques

© 1986

Technical and Bibliographic Notes/Notes techniques et bibliographiques

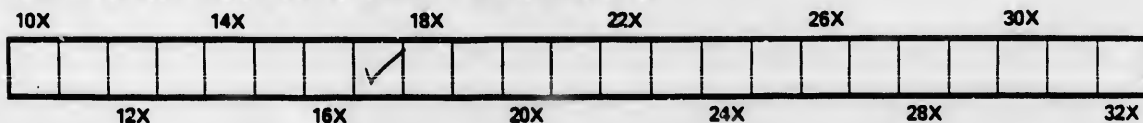
The Institute has attempted to obtain the best original copy available for filming. Features of this copy which may be bibliographically unique, which may alter any of the images in the reproduction, or which may significantly change the usual method of filming, are checked below.

L'Institut a microfilmé le meilleur exemplaire qu'il lui a été possible de se procurer. Les détails de cet exemplaire qui sont peut-être uniques du point de vue bibliographique, qui peuvent modifier une image reproduite, ou qui peuvent exiger une modification dans la méthode normale de filmage sont indiqués ci-dessous.

- Coloured covers/
Couverture de couleur
- Covers damaged/
Couverture endommagée
- Covers restored and/or laminated/
Couverture restaurée et/ou pelliculée
- Cover title missing/
Le titre de couverture manque
- Coloured maps/
Cartes géographiques en couleur
- Coloured ink (i.e. other than blue or black)/
Encre de couleur (i.e. autre que bleue ou noire)
- Coloured plates and/or illustrations/
Planches et/ou illustrations en couleur
- Bound with other material/
Relié avec d'autres documents
- Tight binding may cause shadows or distortion along interior margin/
La reliure serrée peut causer de l'ombre ou de la distorsion le long de la marge intérieure
- Blank leaves added during restoration may appear within the text. Whenever possible, these have been omitted from filming/
Il se peut que certaines pages blanches ajoutées lors d'une restauration apparaissent dans le texte, mais, lorsque cela était possible, ces pages n'ont pas été filmées.
- Additional comments:
Commentaires supplémentaires:
- Coloured pages/
Pages de couleur
- Pages damaged/
Pages endommagées
- Pages restored and/or laminated/
Pages restaurées et/ou pelliculées
- Pages discoloured, stained or foxed/
Pages décolorées, tachetées ou piquées
- Pages detached/
Pages détachées
- Showthrough/
Transparence
- Quality of print varies/
Qualité inégale de l'impression
- Includes supplementary material/
Comprend du matériel supplémentaire
- Only edition available/
Seule édition disponible
- Pages wholly or partially obscured by errata slips, tissues, etc., have been refilmed to ensure the best possible image/
Les pages totalement ou partiellement obscurcies par un feuillet d'errata, une pelure, etc., ont été filmées à nouveau de façon à obtenir la meilleure image possible.

CREASED PAGES MAY FILM SLIGHTLY OUT OF FOCUS.

This item is filmed at the reduction ratio checked below/
Ce document est filmé au taux de réduction indiqué ci-dessous.



The copy filmed here has been reproduced thanks to the generosity of:

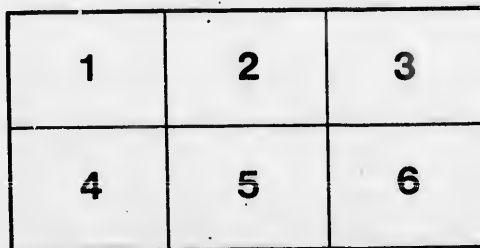
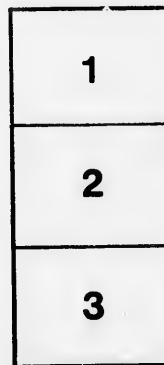

Archives of Ontario Library

The images appearing here are the best quality possible considering the condition and legibility of the original copy and in keeping with the filming contract specifications.

Original copies in printed paper covers are filmed beginning with the front cover and ending on the last page with a printed or illustrated impression, or the back cover when appropriate. All other original copies are filmed beginning on the first page with a printed or illustrated impression, and ending on the last page with a printed or illustrated impression.

The last recorded frame on each microfiche shall contain the symbol \rightarrow (meaning "CONTINUED"), or the symbol ∇ (meaning "END"), whichever applies.

Maps, plates, charts, etc., may be filmed at different reduction ratios. Those too large to be entirely included in one exposure are filmed beginning in the upper left hand corner, left to right and top to bottom, as many frames as required. The following diagrams illustrate the method:



L'exemplaire filmé fut reproduit grâce à la générosité de:

Archives of Ontario Library

Les images suivantes ont été reproduites avec le plus grand soin, compte tenu de la condition et de la netteté de l'exemplaire filmé, et en conformité avec les conditions du contrat de filmage.

Les exemplaires originaux dont la couverture en papier est imprimée sont filmés en commençant par le premier plat et en terminant soit par la dernière page qui comporte une empreinte d'impression ou d'illustration, soit par le second plat, selon le cas. Tous les autres exemplaires originaux sont filmés en commençant par la première page qui comporte une empreinte d'impression ou d'illustration et en terminant par la dernière page qui comporte une telle empreinte.

Un des symboles suivants apparaîtra sur la dernière image de chaque microfiche, selon le cas: le symbole \rightarrow signifie "A SUIVRE", le symbole ∇ signifie "FIN".

Les cartes, planches, tableaux, etc., peuvent être filmés à des taux de réduction différents. Lorsque le document est trop grand pour être reproduit en un seul cliché, il est filmé à partir de l'angle supérieur gauche, de gauche à droite, et de haut en bas, en prenant le nombre d'images nécessaire. Les diagrammes suivants illustrent la méthode.

ails
du
odifier
une
image

rrata
to

pelure,
n à

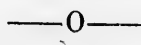
32X

dup

LIST OF VOTERS

FOR THE
TOWNSHIP OF COLBORNE
For the Year 1876.

SUB SECTION 4 OF SECTION 2, OF THE ACT TO CONSOLIDATE AND AMEND THE LAW RESPECTING VOTERS' LISTS.



4. The Sheriff shall immediately upon receipt of his copies cause one of them to be posted up in a conspicuous place in the Court House ; the Clerk of the Peace, upon receipt of his copies shall cause one of them to be posted in a conspicuous place in his office ; every Public or Separate School Head Master or Mistress shall in like manner post up one on the door of the school house ; and every postmaster shall post up one of his copies in his post office.

39 Vic., C. 11, S. 2, S. S. 4.



COLBORNE.

A. C. SIMMONS, PRINTER, GODERICH STAR, KAY'S BLOCK.

1876.

N

No
R

51

2

6

50

1

2

3

5

5

5

6

96

99

99

99

16

0

11

11

12

12

13



VOTERS' LIST-1876.

Municipality of Colborne.

Sub-Section No. 1.

No on Roll.	NAME.	LOT.	Con. or Street.	Owner or Tenant.
A				
515	Aiken Henry	14,15	3	0
4	Allan William	12	M C	0
5	Allan John	8	4	0
6	Allan Joshua	7	3	0
7	Allan Richard	7	4	0
8	Allan William	5	3	0
21	Adams William			
61	Anderson Thomas	23	M C	0
506	Ashton Thomas	8	3	0
B				
17	Bisset Samuel	1	B M V	T
20	Boyer Richard	1	B M V	T
22	Butts Henry	6	4	0
30	Bullman Conrad	11	1	0
56	Brindley William	7	2	0
57	Blake William	13	1	0
58	Brago William	29	M C	0
59	Brago Frederick	11	1	0
60	Bear David	22	M C	0
C				
969	Cowin Alexander	8	1	T
94	Church George	5	3	0
95	Crews William	1, 2	3	0
96	Crews Thomas	6	3	0
169	Cantle James	8, 9	3	0
D				
118	Durst Adam	27, 28	M C	0
119	Durst William	27, 28	M C	T
E				
121	Elsley Charles	4	2	0
122	Evans George	5	3	0
F				
134	Fisher David	7	3	0
136	Fisher Isaac	6, 6	2, 1	0
137	Fisher Valentine	26, 27	1	0

SUB-DIVISION No. 1. (Continued.)

No. on Moll.	NAME	LOT	Con. or Street.	Owner or Ten- ant.
188	Flick Jacob	30, 31	M C	O
189	Foster William	16, 17, 18	M C	O
140	Fisher Seth	11	M C	O
141	Fisher Amos	3, 3	2. 1	O
142	Felker Louis	11	N	O
143	Fisher Peter	5, 6	2	O
144	Fisher Joseph J.	6, 7, 8	1	O
145	Fisher Joseph P.	9	2	O
G				
149	Gledhill Thomas	5	3	O
162	Gun Patrick	28, 29	M C	O
163	Cledhill Jesse	1, 2	1	O
164	Gledhill James	7	3	O
165	Grier Robert	P F R	1	O
166	Ginder Charles	14	2	O
167	Good William	10	3	O
168	Good William	8, 9	3	T
H				
181	Hediger Jacob		B N V	O
182	Headle Andrew	P F R	1	O
184	Holstead John	2	2	T
212	Harris William J	5, 6, 5, 6	3, 4	O
213	Hart Samuel	8	2	O
214	Hart Samuel	8	2	O
215	Hebel George	11	M C	O
J				
227	Jenkins James	5	2	O
228	Jewell James	B M V	1	T
229	Johns Thomas	P F R	1	O
230	Jewel Thomas	11	3	O
232	Johns Nathan	8	4	O
233	Jewel Richard	12	3	O
K				
248	Kerningham John	13	2	O
252	Kay W. F.	19, 20, 21	M C	O
L				
257	Letouzel J. C.	6, 7, 8, 9	M C	O
258	Leach John	1	1	O
259	Long James	1, 6	2, 4	O
260	Larmie Frederick	1	2	O
261	Lubie John	10	1	O

SUB-DIVISION No. 1. (Continued)

Owner or Tenant	No. on Roll.	NAME.	LOT.	Con. or Street.	Owner or Tenant.
O	262	Lawson Miller	12	3	O
O	264	Levi Matthew	8, 9	3	O
O	266	Lacy John	1, 2	3	O
O	267	Long William	8	3, 4	O
O	270	Loutit James	7, 8	mc	O
		M			
O	305	McMurchie Donald	30	mc	O
O	309	Manning Lawrence	2	4	O
	315	McCabe George	13	mc	O
O	317	Malley Archibald	10, 12	1, 2	O
O	318	MacDonald Archibald	25, 26	mc	T
O	319	MacNorton Donald	25, 26	mc	O
O	320	Miller Jonathan	12, 13, 14	1	O
O	321	Madle Godfrey	1	1	O
O	322	Miller Joseph	P F R	1	O
O	323	Monnings Benjamin	31	mc	O
T	324	Marring Nicholas	8	2	O
O	325	Mitchell Emanuel	10	2	O
O	326	MacClour James	12	1	O
O	327	Million Patrick	10	4	O
T	328	Million William	8	3	O
O	329	Morrish Nicholas	3, 3	4, 3	O
O	330	Manning Frank	1, 2	3	O
O	331	Mitchell Samuel	3	4	O
O	332	Mitchell Thomas	2	4	O
O	340	McMullen John	9	3	O
O	341	McCurvie Niel	9	3	T
O	341	McCurvie Duncan	9	3	T
O	357	McGinnes Patrick	28, 29	mc	O
O	263	MacIntosh Joshua	12	3	O
O	442	McMurchy Archibald	31	mc	O
		N			
O	369	Nagle Joseph	P F R	1	O
O	370	Nott Nicholas	1	4	O
		O			
O	379	Oler William	29, 30	mc	O
O	380	Oake Thomas	3, 4	1	O
		P			
O	382	Potter W. C.	7, 7	2, 3	T
O	383	Pennington Oliver	9	4	T
O	19	Phramer Michael	1	B M V	O

SUB-DIVISION No. 130 (Continued.)

No. on Roll.	NAME.	ACRE	LOT.	Con. or Street.	Owner or Tenant.
R					
410	Robertson William	21	1	1	0
411	Rogers David	0.8	2	2	0
412	Rowden Richard	2.1	7	8	0
413	Ross A. M.	8	5	1	0
S					
439	Strachan Robert	2.7	12	4	0
438	Strachan Thomas		11		
441	Stidler Andrew		31	M.C.	0
443	Schwanz Michael		31	M.C.	0
444	Schwanz Michael		11	M.C.	0
445	Schwanz Conrad		11	M.C.	0
446	Snider John		6	M.C.	0
447	Snider Jesse		4, 5	M.C.	0
448	Stewart John		P F R	1	0
449	Sharfie William		9	1	0
450	Switzer Jacob		14	1	0
452	Stephens James		1	1	0
467	Sinclair Colin		7	1	0
70	Sorby Thomas		8	1	0
470	Simmons		6	4	0
T					
479	Taylor Robert		10	M.C.	0
V					
489	Vanstone William		9	8	0
490	Vanstone Samuel		6	8	0
W					
502	Walters William		5	4	0
505	Wooley Peter		8	8	0
507	Wilson Jacob		10	M.C.	0
508	Waincoat Richard		24	M.C.	0
509	Wade William		24	M.C.	0
510	Wise John		6, 7	M.C.	0
511	Walters James		1	1	0
512	Walters Richard		7	1	0
513	Weber Jacob		11	2	0
514	Wood George C.		14, 15	3	0
516	Walters Richard		4	3	0
517	Walters Charles		1, 2	3	0
522	Wilson Arthur		14, 15	M.C.	0
523	Wilson Otter		14, 15	M.C.	0
Y					
531	Young Richard		5	382	0
532	Young Henry		7	18	0

Sub-Division No. 2.

Owner
or Ten-
ant

No. on Roll.	NAME.	LOT.	Con. or Street.	Owner or Ten-ant.
A				
11	Allan Anthony	P B B	8	0
18	Armstrong Robert	P B G	2	T
14	Adams John	3, 4	1	0
15	Attrill H. Y.	P B A	1	0
16	Arthur William		1	0
B				
23	Buchanan Robert	P B G	7	0
25	Buchanan Robert	3, 4	1	0
26	Buchanan James	P B C	2	0
27	Butts Henry	43	M V	T
28	Burton Richard	P B C	2	T
32	Barker James	P B B	8	0
33	Barker John	P B B	8	T
55	Bogie Alexander	4	8	0
62	Beck Andrew	29	M V	0
852	Beck Joseph	31, 34	M V	T
C				
893	Crabb Christopher		S W	0
888	Cameron M. C.		S W	0
72	Campaigne Nesbit	P B C	2	0
73	Campaigne Nesbit	13	M V	0
74	Campaigne Godwin	P B C	M V	0
75	Campaigne Edward	2	M V	0
100	Campbell George	P B C	M V	0
102	Cullison William	P B C	M V	T
103	Cyrus Carpenter	P B B	M V	0
892	Campbell William		S W	0
77	Carroll Patrick	4	4	0
D				
885	Detlor J. V.		S W	0
117	Davidson James	4	8	0
120	Donaldson Alexander	P B C	M V	0
886	Detlor S. H.		S W	0
887	Detlor J. C.		S W	0
E				
123	Edwards John	P B C	M V	0
125	Ellis Robert	9	4	T
28	Edwards James	43	M V	0
F				
184	Fisher David	3, 4	2	0
185	Fisher John	3, 4	2	0
147	Fritsley Joseph	14	M V	0
148	Fritsley Richard	P B C	M V	0
G				
172	Goldthorp Joseph	1		0
178	Green Andrew	P B G		0

SUB-DIVISION No. 2. (Continued.)

No. on Roll.	NAME.	LOT.	Con. or Street.	Owner or Ten- ant.
175	Gilders Thomas	67	M V	0
180	Gilders John	P B C	1	T
391	Gibbons Robert		8 W M	0
449	Gledhill Thomas	3, 4	8	0
H				
186	Henderson Robert	44	M V	0
187	Henderson Robert	40	M V	0
188	Hilliard William	3, 4	1	
189	Horton Henry		8 W	0
I				
238	Ingles Alexander	41, 42	M V	T
237	Inman Thomas	1, 2	1, 2	T
J				
234	Jones James	1	2	0
24	Jones James	P B G	7	0
238	Jewel Richard	P B D	8	0
K				
250	Kirkpatrick John C.	M V	1	0
249	Kirkpatrick R. H.	M V	1	0
390	Kay William	W M	8	0
L				
269	Lasham William	1	M V	0
271	Long John	P B C	1	0
272	Lamont John	P. B C	1	0
M				
514	MacGillivray Donald	2	4	0
333	McLean James	P B B	8	0
336	McLearn Daniel	P B C	M V	0
337	Martin Henry	8	M V	0
338	McIntyre John	64	M V	0
339	McIntyre William	8	M V	T
343	McQuarrie Malcolm	2 & 3	1	0
344	Mitchell John	2 & 3	1	0
345	Morris Charles	P B B	8	0
346	Morris Joseph	P B D	8	0
341	Mitchell Thomas	3, 4	1	
351	Mickmicking G.	M V	1	0
350	MacNeil Alexander	P B D	8	0
351	McLearn Duncan	P B B	8	0
355	Morris William	P B B	2	0
356	McDonald Angus	P B D	8	0
358	McKinnon Donald	4	1	0
363	McLean William	2, 3	1	T
N				
371	Nixon Alexander	P B G	7	0
372	Nixon Allan	P B B	2	0
373	Nealson Edward	P B C	M V	0

SUB-DIVISION No. 2 (Continued.)

No. on Roll.	NAME.	LOT.	Con. or Street.	Owner or Tenant.
O				
381	Omera Michael	P B C	1	T
P				
384	Patton John	P B C	2	T
394	Platt Samuel	P B C	MV	T
289	Pharis John	41, 42	MV	0
R				
406	Robertson John	8	4	0
407	Robertson Peter	8	4	0
414	Rosebrough William	P B C	1	0
415	Robertson	8	2	0
S				
416	Sloan Samuel	P B C	1	0
417	Smith Abraham	P B C	1	0
456	Strachan James	P B C	MV	0
457	Sands Archibald	P B C	1	0
458	Stanbury William	4	MV	0
459	Simmonds Robert	67	MV	0
460	Simmonds John	6	MV	0
461	Stewart Charles	P B C	MV	0
462	Stewart Charles	P B C	1	0
468	Stewart James	68, 69	MV	0
464	Schultz Arthur	P B C	MV	0
468	Somerville J. B.	P B C	1	0
358	Spence Henry	81, 84, 85	MV	0
T				
481	Tichborne Henry	P B B	8	0
484	Thirlow James	P B B	2	0
W				
492	White Louis	1, 2	2	T
518	Wells Henry	P B C	1	0
521	Walker	P B C	1	0

Sub-Division No. 3.

No. on Roll.	NAME.	LOT.	Con. or Street.	Owner or Tenant.
A				
1	Anderson William	13	6	T
2	Anderson West	14	6	T
9	Allan Samuel	1	6	0
10	Allan Robert	1	5	0
12	Annand Adam	1	9	0

SUB-DIVISION No. 3. (Continued)

No on Roll	NAME.	LOT.	Con or Street.	Owner or Tenant.
B				
18	Buchanan John	9	8	0
23	Buchanan Robert	9	8	0
43	Bowden, Samuel	1	8	T
44	Burns Thomas	6	7	0
45	Burns John	6	7	0
46	Bell Joseph	15	7	T
48	Bisset Robert	8	6	0
50	Brood Thomas	7	5	0
51	Buchanan John	8	8	0
52	Bisset Robert	5	6	0
53	Bisset Peter	5	5	0
54	Bisset George	5	5	0
63	Bates Thomas	11	9	0
64	Bates George	11	9	0
65	Brown Job	1	8	T
66	Brindley John	9	9	0
67	Boyd George	1	6	T
68	Boyd John	1	6	T
C				
76	Cullis John	17	7	0
77	Carroll Patrick	5	7	0
82	Clark William	1	10	0
83	Campion David	B F	7	0
85	Campbell Robert	8	8	0
86	Cerningham William	8	8	0
87	Champion Thomas	15		T
88	Colwell Samwell	17	7	T
89	Colwell John	17	7	0
90	Cousins James	8	5	0
91	Cousins Thomas	7	W 5	0
92	Church William	11	8	T
99	Clark James	9	9	0
101	Chisholm Hugh	10	9	0
2	Carey Lucius	18, 14	6	0
D				
109	Davies Richard	4, 5	10	0
110	Dodd Thomas	8	10	0
112	Dark Thomas	4	7	0
113	Dowds William	1	7	0
114	Davison James	17	7	0
116	Davison Alexander	6	6	0
F				
126	Fawns Robert	4	9	0
130	Ferguson William	8	7	0
131	Fagan William	8	6	0
132	Fagan William	4	6	0
133	Fowler James	6	5	0

SUB-DIVISION No. 3. (Continued)

No. on Roll.	NAME.	LOT.	Con or Street.	Owner or Tenant.
G				
153	Gallagher Patrick	5	9	0
154	Glen Alexander	8	9	0
155	Glen John	8	9	0
156	Glen James	2	9	0
157	Green William	7	10	0
158	Gallagher James	2	7	0
160	Gallagher John	3	7	0
161	Gun James	12	8	0
174	Green Andrew	9	10	0
177	Green Henry	9	10	0
176	Green Peter	9	10	0
H				
196	Houston James	7	9	0
197	Houston Robert	7,6,7	9	0
202	Harry Arthur	B F	7	0
203	Hogan Edmund	8	8	0
205	Howel George	2	8	0
206	Hunt George J.	2	8	0
207	Hamilton James	11	7	0
208	Hamilton Thomas	11	8	0
209	Howit James	14	7	0
210	Hamilton William	5	6	0
211	Hamilton William	11	5	0
219	Hogan Patrick	1	7	0
J				
220	Jones Owen	1	9	0
221	Jones William	1	9	0
223	Johnston William	17	7	0
224	Jones Isaac	15, 16	8	0
225	Jones James	13	8	0
226	Ivey Stephen	10	8	0
236	Jones William	B F	7	0
K				
244	Kirkpatrick John	10	5	0
245	Kerr Robert	9	5	0
246	Kerr John	8	5	0
L				
265	Levi William	6	5	0
M				
289	McPhee James	8	9	0
290	McPhee Duncan	8	9	0
291	McPhee Duncan	10	9	0
292	McPhee John	9	9	0
295	McPhee Charles	6	9	0
297	McIntyre William	2	9	0
298	McIntyre Joseph	2	9	0
299	McIntyre Joseph	2	10	0

SUB-DIVISION No. 3. (Continued.)

No. on Roll.	NAME.	LOT.	Con. of Street.	Owner or Tenant.
300	McNee Duncan	5	10	0
301	McHardy Charles	4	10	0
302	Morris John	6	10	0
308	Morris Henry	P B G	7	0
304	Morris George	6	10	0
306	Manning William	8	6	0
310	Morrish Thomas	7	7	0
311	McCashlin Arthur	13	8	0
312	Million James	11	8	0
318	Million John	9, 10	8	0
334	MacHardy John	8	9	0
359	MacDonagh J. A.	1	8	0
360	MacDonagh James	1	7	0
361	McBride James	1	H 8	0
362	McDonagh Frank	1	7	0
N				
365	Neives George	16	7	0
366	Neives William	16	7	0
O				
377	Oake Samuel	6, 7	8	0
378	Oake John	2, 3	8	0
47	Old Wilson B.	15	7	0
R				
396	Ryan Richard	2	10	0
397	Rhyan David	3	10	0
398	Rhyan Isaac	3	10	0
399	Rome James	8	10	0
400	Robertson William	8	8	0
401	Robertson John	8	8	0
402	Robertson Thomas	18	7	0
403	Robertson James	12	7	0
404	Robertson John	12	7	0
405	Reid Alexander	2	6	0
408	Robertson Peter	2	6	0
409	Robertson Alexander	2	6	0
S				
420	Stitt Joseph	16	6	0
422	Shepherd George	1	10	0
428	Shepherd George	1	10	0
424	Sallows Robert	5	10	0
425	Sallows Thomas	5	9	0
426	Sallows James	7	9	0
429	Scott R. B.	1	7	0
430	Stirling Alexander	2	7	0
431	Strachan Edward	11, 12	8	0
432	Strachan George	11	8	0
433	Strachan James	12	8	0
434	Stitt Samuel	12	8	0
435	Symington James	14	8	0

No. on Roll. 436 437 438 440 451 456 466 466 421 478 474 476 476 477 478 485 486 487 488 491 496 497 498 499 500 501 508 504 524 525 526 527 528 529 530 538 53

SUB-DIVISION No. 8. (Continued.)

Owner or Tenant.	Noted Bell	NAME.	LOT.	Con. or Street.	Owner or Tenant.
				A	
		436 Symington William	17	7th	
		437 Symington John	17	7th	
		438 Strachan Thomas	12	5th	
		445 Strachan William	10	5th	
		451 Stephens John	1	5th	
		459 Stephens John	4	5th	
		466 Stirling David	10	5th	
		469 Stewart James C.	11	5th	
		421 Stewart Christopher	1	5th	
		H T			
		478 Tiffin John	8	9th	
		474 Tiffin Reuben	2	10th	
		475 Tindal William	8	10th	
		476 Tewsley Joseph	5	10th	
		477 Tewsley James	6	10th	
		478 Tewsley William	6	10th	
		483 Tribble William C.	1	10th	
		S V			
		486 Varcoe John	4	10th	
		487 Varcoe John	5	10th	
		488 Varcoe William	5	10th	
		491 Vanstone Samuel	8	10th	
		W			
		496 Wilson Robert	7	9th	
		497 Wilson John	7	9th	
		498 White Samuel	16	9th	
		499 Watt William	6	9th	
		500 Walters William	1	9th	
		501 Wilson John	4	9th	
		502 Walters John	2	9th	
		504 Walters William	3	9th	
		Y			
		524 Young William	8	8th	
		525 Young Alexander	7	8th	
		526 Young Alexander	4	8th	
		527 Young Charles	10	8th	
		528 Young Gordon	9	8th	
		529 Young Robert	8	8th	
		530 Young Andrew	8	8th	
		533 Young William	10	8th	
		55 Young James	11	8th	

Sub-Division No. 4.

No. on Roll	NAME.	LOT.	Con. or Street	Owner or Tenant.
A				
12	Allan Anthony	VI 1		
B				
34	Boldrow John	VI 10		
35	Bogie Andrew	I 16		
36	Bateman John	I 18		
37	Bennit Richard	VI 10		
38	Bennit George	VI 10		
39	Boyd Thomas	I 5		
41	Bogie James	I 9		
375	Bowelle	13, 14		
C				
71	Chasel Frank	3 9		
76	Christian Thomas	RE 16		
80	Cantleon John	3 2		
81	Chitlon John	3 2		
97	Clutton William	3 4		
98	Cummings Donald	3 2		
D				
104	Dougherty William	18, 19,		
105	Dougherty Nixon	18, 19,		
106	Dougherty John	18, 19,		
107	Dimmick Columbus	5 16		
108	Duston James	2 7		
110	Dulmage Chris.	3 8		
F				
127	Fisher Henry	5		
128	Fulford Richard	8		
129	Foley Mathew	VI 9		
140	Fisher Elias	VI 9		
G				
150	Grahame Frank	I 16		
151	Grahame William	I 16		
152	Green Peter	2 16		
174	Green David	2 4		
174	Green Andrew	8		
178	Grace William	3		
179	Grahame George	11		
H				
185	Horton Hillary	8 5		
189	Healey Patrick	7 11		
190	Haynes R. T.	VI 16		
192	Hilton George	VI 17		
194	Healey Joseph	6 9		
195	Heatherington Jos.	8 6		
196	Horton Horace	VI 1		
199	Horton James	VI 7		

SUB-DIVISION No. 47 (Continued)

No. on Appl. to	NAME.	LOT.	Con. or Street.	Owner or Ten- ant.
200	Hiller William	7	ERE	0
201	Horton Fredrick	7	LRW	0
217	Holenback Peter	1	LRW	0
218	Hasset Michael	10	LRW	0
589	Hiller George	6	LRW	0
	H J			
238	Jewell Richard	15	LRW	0
235	Jewel James	1	LRW	0
232	Jones Shepherd	1	LRW	0
193	Johnston George	17	LRW	0
	J R K			
240	Kirkpatrick Robert	1	LRW	0
241	Kennedy James	1	LRW	0
242	Kelly Patrick	10	LRW	0
248	Kelly Theophelors	10	LRW	0
240	Kirkpatrick R. H.	1	LRW	0
	L			
253	Limfield Robert	13	LRW	0
254	Linklater James	6	LRW	0
255	Linklater John	6	LRW	0
256	Linklater James	6	LRW	0
268	Layden Patrick	1	LRW	0
	M			
274	McLeod John	12	LRW	0
276	Morris Samuel	8	LRW	0
278	McCann Arthur	8	LRW	0
579	Morrow Richard	7	LRW	0
280	Morrow William	5	LRW	0
281	McWhinney John	1	LRW	0
282	McWhinney William	1	LRW	0
283	McWhinney David	8	LRW	0
284	McNight James	4	LRW	0
565	McVittie William	1	LRW	0
486	Morris Alfred	6	LRW	0
287	McCann Peter	4	LRW	0
288	Morris Kenneth	6	LRW	0
307	MacMannus Bernard	10	LRW	0
308	McMannus James	10	LRW	0
329	Morris Nicholas	13, 14	LRW	0
335	MacHardy James	10	LRW	0
348	MacMannus James	7	LRW	0
349	MacMannus H.	7	LRW	0
354	Morris John	11	LRW	0
	N			
357	Naftthal John	11	LRW	0
368	Naftthal Alfred	11	LRW	0
374	Niebergall George	13, 14	LRW	0
	O			
376	Otway Robert	18, 19	LRW	0

SUB-DIVISION No. 4. (Continued.)

No. on Roll.	NAME	LOT.	Con. or Street.	Owner or Tenant
	S			
418	Shields William	9		
419	Stewart Charles	8		
427	Southers William	4		
454	Strachan James	5		
455	Shaw John	4		
465	Sturdy Thomas	11		
275	Savage William	12		
417	Smith Abraham	12		
	T			
470	Thurlow George	15		
471	Taylor James	11		
473	Tweedly Robert	9		
480	Tobin James	3		
482	Thompson Thomas	10		
488	Trueman G. M.	6		
	W			
493	Woodman Jonas	18 19		
494	Woodman James	15		
519	Wright J. J.	8, 9		
520	Williams Raby	2, 3		
	Y			
534	Young James	17, 18		
535	Young Alexander	17, 18		
536	Young William	17, 18		
	Z			
537	Zeolauder Henry	6		

I, John A. McDonagh, Clerk of the Municipality of the Township of Colborne in the County of Huron, do hereby certify that the above list is a correct list for the year 1876, of all persons appearing by the last revised Assessment Roll of the said Municipality, to be entitled to vote at elections for members of the Legislative Assembly; and that a copy of such list was first posted up in my office, said Township, on the eighth day of September, one thousand eight hundred and seventy-six; and I hereby call upon all electors to examine the said list, and if any omissions or other errors are perceived therein, to take immediate proceedings to have the said errors corrected according to law.

Dated this eighth day of September, one thousand eight hundred and seventy-six.

JOHN A. McDONAGH,
Township Clerk

