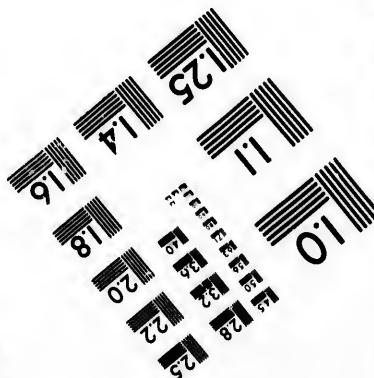

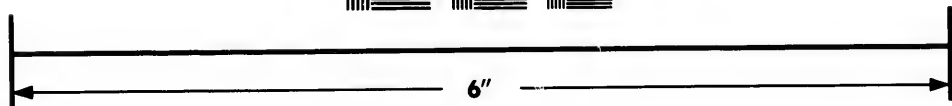
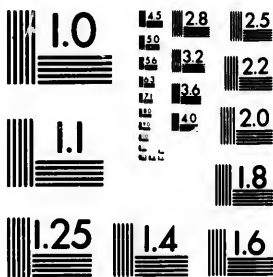


**IMAGE EVALUATION  
TEST TARGET (MT-3)**



**Photographic  
Sciences  
Corporation**

23 WEST MAIN STREET  
WEBSTER, N.Y. 14580  
(716) 872-4503

1.8 2.0 2.2 2.5  
F<sub>8</sub> F<sub>9</sub> F<sub>16</sub> F<sub>32</sub> F<sub>64</sub>

**CIHM/ICMH  
Microfiche  
Series.**

**CIHM/ICMH  
Collection de  
microfiches.**



Canadian Institute for Historical Microreproductions / Institut canadien de microreproductions historiques

1.0 1.8 2.0 2.2 2.5  
F<sub>8</sub> F<sub>9</sub> F<sub>16</sub> F<sub>32</sub> F<sub>64</sub>

**© 1984**

Technical and Bibliographic Notes/Notes techniques et bibliographiques

The Institute has attempted to obtain the best original copy available for filming. Features of this copy which may be bibliographically unique, which may alter any of the images in the reproduction, or which may significantly change the usual method of filming, are checked below.

L'institut a microfilmé le meilleur exemplaire qu'il lui a été possible de se procurer. Les détails de cet exemplaire qui sont peut-être uniques du point de vue bibliographique, qui peuvent modifier une image reproduite, ou qui peuvent exiger une modification dans la méthode normale de filmage sont indiqués ci-dessous.

- Coloured covers/  
Couverture de couleur
- Covers damaged/  
Couverture endommagée
- Covers restored and/or laminated/  
Couverture restaurée et/ou pelliculée
- Cover title missing/  
Le titre de couverture manque
- Coloured maps/  
Cartes géographiques en couleur
- Coloured ink (i.e. other than blue or black)/  
Encre de couleur (i.e. autre que bleue ou noire)
- Coloured plates and/or illustrations/  
Planches et/ou illustrations en couleur
- Bound with other material/  
Relié avec d'autres documents
- Tight binding may cause shadows or distortion  
along interior margin/  
La reliure serrée peut causer de l'ombre ou de la  
distortion le long de la marge intérieure
- Blank leaves added during restoration may  
appear within the text. Whenever possible, these  
have been omitted from filming/  
Il se peut que certaines pages blanches ajoutées  
lors d'une restauration apparaissent dans le texte,  
mais, lorsque cela était possible, ces pages n'ont  
pas été filmées.
- Additional comments:/  
Commentaires supplémentaires:

- Coloured pages/  
Pages de couleur
- Pages damaged/  
Pages endommagées
- Pages restored and/or laminated/  
Pages restaurées et/ou pelliculées
- Pages discoloured, stained or foxed/  
Pages décolorées, tachetées ou piquées
- Pages detached/  
Pages détachées
- Showthrough/  
Transparence
- Quality of print varies/  
Qualité inégale de l'impression
- Includes supplementary material/  
Comprend du matériel supplémentaire
- Only edition available/  
Seule édition disponible
- Pages wholly or partially obscured by errata  
slips, tissues, etc., have been refilmed to  
ensure the best possible image.  
Les pages totalement ou partiellement  
obscurcies par un feuillet d'errata, une pelure,  
etc., ont été filmées à nouveau de façon à  
obtenir la meilleure image possible.

This item is filmed at the reduction ratio checked below/  
Ce document est filmé au taux de réduction indiqué ci-dessous.

10X	12X	14X	16X	18X	20X	22X	24X	26X	28X	30X	32X
<input type="checkbox"/>	<input type="checkbox"/>	<input type="checkbox"/>	<input type="checkbox"/>	<input type="checkbox"/>	<input type="checkbox"/>	<input type="checkbox"/>	<input type="checkbox"/>	<input type="checkbox"/>	<input type="checkbox"/>	<input type="checkbox"/>	<input checked="" type="checkbox"/>

The copy filmed here has been reproduced thanks to the generosity of:

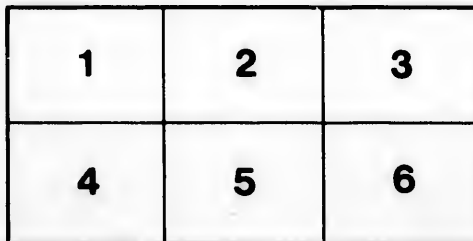
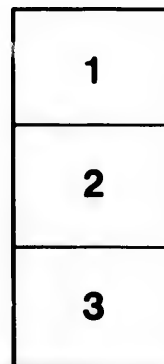
Library Division  
Provincial Archives of British Columbia

The images appearing here are the best quality possible considering the condition and legibility of the original copy and in keeping with the filming contract specifications.

Original copies in printed paper covers are filmed beginning with the front cover and ending on the last page with a printed or illustrated impression, or the back cover when appropriate. All other original copies are filmed beginning on the first page with a printed or illustrated impression, and ending on the last page with a printed or illustrated impression.

The last recorded frame on each microfiche shall contain the symbol  $\rightarrow$  (meaning "CONTINUED"), or the symbol  $\nabla$  (meaning "END"), whichever applies.

Maps, plates, charts, etc., may be filmed at different reduction ratios. Those too large to be entirely included in one exposure are filmed beginning in the upper left hand corner, left to right and top to bottom, as many frames as required. The following diagrams illustrate the method:



L'exemplaire filmé fut reproduit grâce à la générosité de:


Library Division  
Provincial Archives of British Columbia


Les images suivantes ont été reproduites avec le plus grand soin, compte tenu de la condition et de la netteté de l'exemplaire filmé, et en conformité avec les conditions du contrat de filmage.

Les exemplaires originaux dont la couverture en papier est imprimée sont filmés en commençant par le premier plat et en terminant soit par la dernière page qui comporte une empreinte d'impression ou d'illustration, soit par le second plat, selon le cas. Tous les autres exemplaires originaux sont filmés en commençant par la première page qui comporte une empreinte d'impression ou d'illustration et en terminant par la dernière page qui comporte une telle empreinte.

Un des symboles suivants apparaîtra sur la dernière image de chaque microfiche, selon le cas: le symbole  $\rightarrow$  signifie "A SUIVRE", le symbole  $\nabla$  signifie "FIN".

Les cartes, planches, tableaux, etc., peuvent être filmés à des taux de réduction différents. Lorsque le document est trop grand pour être reproduit en un seul cliché, il est filmé à partir de l'angle supérieur gauche, de gauche à droite, et de haut en bas, en prenant le nombre d'images nécessaire. Les diagrammes suivants illustrent la méthode.





LE PETIT  
ATLAS MARITIME  
RECUEIL DE  
CARTES ET PLANS  
DES QUATRE PARTIES  
DU MONDE.

Second Volume.

Contenant

L'AMERIQUE MÉRIDIONALE.

et

ses Détails.

22

22

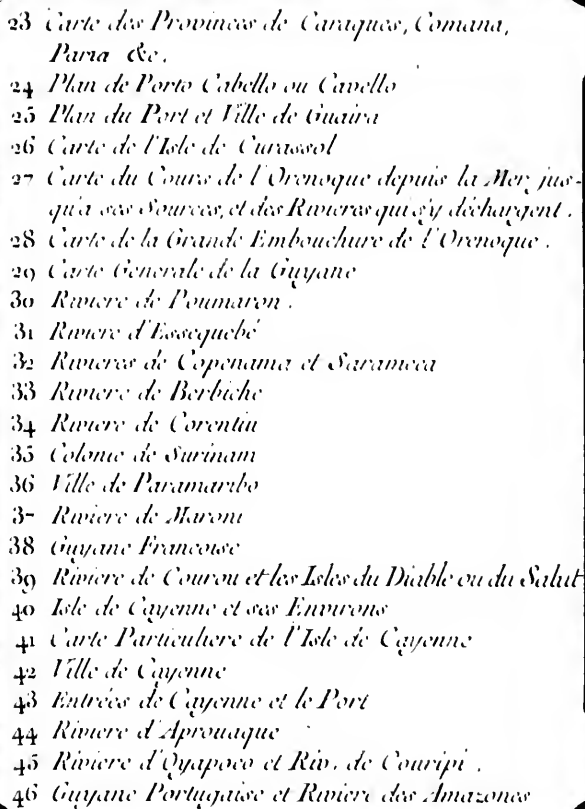
22

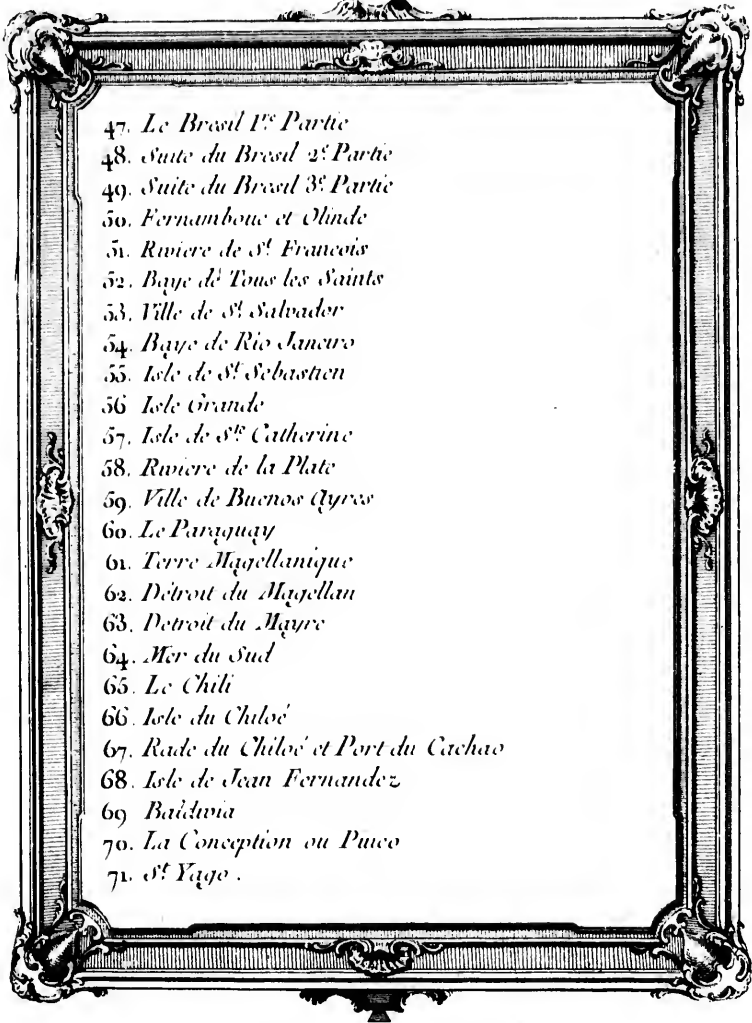
22

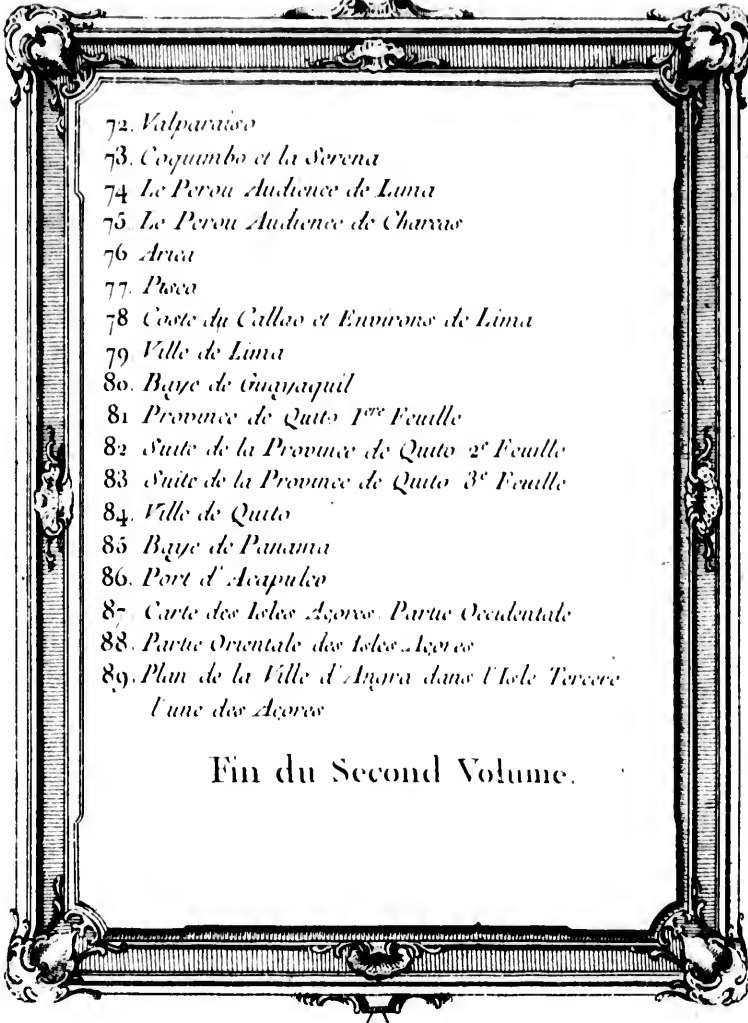
Table des Cartes et Plans du II<sup>e</sup> Volume .

1. *Mappemonde*
2. *Carte Générale de l'Amérique*
3. *Amérique Méridionale*
4. *Carte du Mexique*
5. *Environs de la Ville de Mexico*
6. *Rade et Port de la Vera Cruz*
7. *Ville de la Vera Cruz*
8. *Carte des Provinces de Tabasco Chiapa,*
9. *Carte des Provinces de Nicaragua et Costa Rica .*
10. *Isthme de Panama Province du Darien &c .*
11. *Le Nouveau Royaume de Grenade*
12. *Carte Particulière de l'Isthme de Panama*
13. *Plan de la Rade Port et Ville de Chagre*
14. *Carte de la Baie de Porto-Belo et Côtes aux Environs*
15. *Plan de la Ville et Forts de Porto-Belo*
16. *Plan de la Rade et de la Ville de New Edimbourg  
ou l'Etablissement des Ecossois au Darien*
17. *Carte des Provinces de Cartagene S<sup>te</sup> Marthe Venezuela*
18. *Carte de la Baie de Zupata dans le Golphe de  
Morosquille*
19. *Carte de la Baie de Cartagene*
20. *Plan de la Ville de Cartagene*
21. *Carte de la Baie de S<sup>te</sup> Marthe et Costes Voisines .*
22. *Plan du Port et Ville de S<sup>te</sup> Marthe .*




- 
- 23 *Carte des Provinces de Cariques, Comana,  
Paria &c.*
- 24 *Plan de Porto Cabello ou Cavello*
- 25 *Plan du Port et Ville de Guaira*
- 26 *Carte de l'Isle de Curassol*
- 27 *Carte du Cours de l'Orenoque depuis la Mer jus-  
qu'à ses Sources, et des Rivières qui s'y déchargent.*
- 28 *Carte de la Grande Embouchure de l'Orenoque.*
- 29 *Carte Générale de la Guyane*
- 30 *Rivière de Poumaron.*
- 31 *Rivière d'Essequébé*
- 32 *Rivières de Copenama et Saramacca*
- 33 *Rivière de Berbiche*
- 34 *Rivière de Corentin*
- 35 *Colonie de Surinam*
- 36 *Ville de Paramaribo*
- 37 *Rivière de Maroni*
- 38 *Guyane Francoise*
- 39 *Rivière de Courou et les Isles du Diable ou du Salut*
- 40 *Isle de Cayenne et ses Environs*
- 41 *Carte Particulière de l'Isle de Cayenne*
- 42 *Ville de Cayenne*
- 43 *Entrées de Cayenne et le Port*
- 44 *Rivière d'Aprouague*
- 45 *Rivière d'Oyapoco et Riv. de Couripi.*
- 46 *Guyane Portugaise et Rivière des Amazonas*

- 
47. *Le Brasil 1<sup>e</sup> Partie*
  48. *Suite du Brasil 2<sup>e</sup> Partie*
  49. *Suite du Brasil 3<sup>e</sup> Partie*
  50. *Fernambouc et Olinde*
  51. *Riviere de S<sup>t</sup> Francois*
  52. *Baye de Tous les Saints*
  53. *Ville de S<sup>t</sup> Salvador*
  54. *Baye de Rio Janeiro*
  55. *Ile de S<sup>t</sup> Sebastien*
  56. *Ile Grande*
  57. *Ile de S<sup>te</sup> Catherine*
  58. *Riviere de la Plate*
  59. *Ville de Buenos Ayres*
  60. *Le Paraguay*
  61. *Terre Magellanique*
  62. *Detroit du Magellan*
  63. *Detroit du Mayre*
  64. *Mer du Sud*
  65. *Le Chili*
  66. *Ile du Chiloe*
  67. *Rade du Chiloe et Port du Cachao*
  68. *Ile de Jean Fernandez*
  69. *Baïdavia*
  70. *La Conception ou Puco*
  71. *S<sup>t</sup> Yago.*

- 
72. *Valparaiso*
  73. *Cogumbo et la Serena*
  74. *Le Perou Audience de Lima*
  75. *Le Perou Audience de Charcas*
  76. *Arica*
  77. *Pisco*
  78. *Coste du Callao et Environs de Lima*
  79. *Ville de Lima*
  80. *Baye de Umayquil*
  81. *Province de Quito 1<sup>re</sup> Feuille*
  82. *Suite de la Province de Quito 2<sup>e</sup> Feuille*
  83. *Suite de la Province de Quito 3<sup>e</sup> Feuille*
  84. *Ville de Quito*
  85. *Baye de Panama*
  86. *Port d'Acapulco*
  87. *Carte des Isles Azores. Partie Occidentale*
  88. *Partie Orientale des Isles Azores*
  89. *Plan de la Ville d'Angra dans l'Isle Terceira  
l'une des Azores*

Fin du Second Volume.








Longitude du Meridon de l'Isle de Fer


Latitude septentrionale

Latitude meridionale

Longitude Orientale du Meridon de Paris

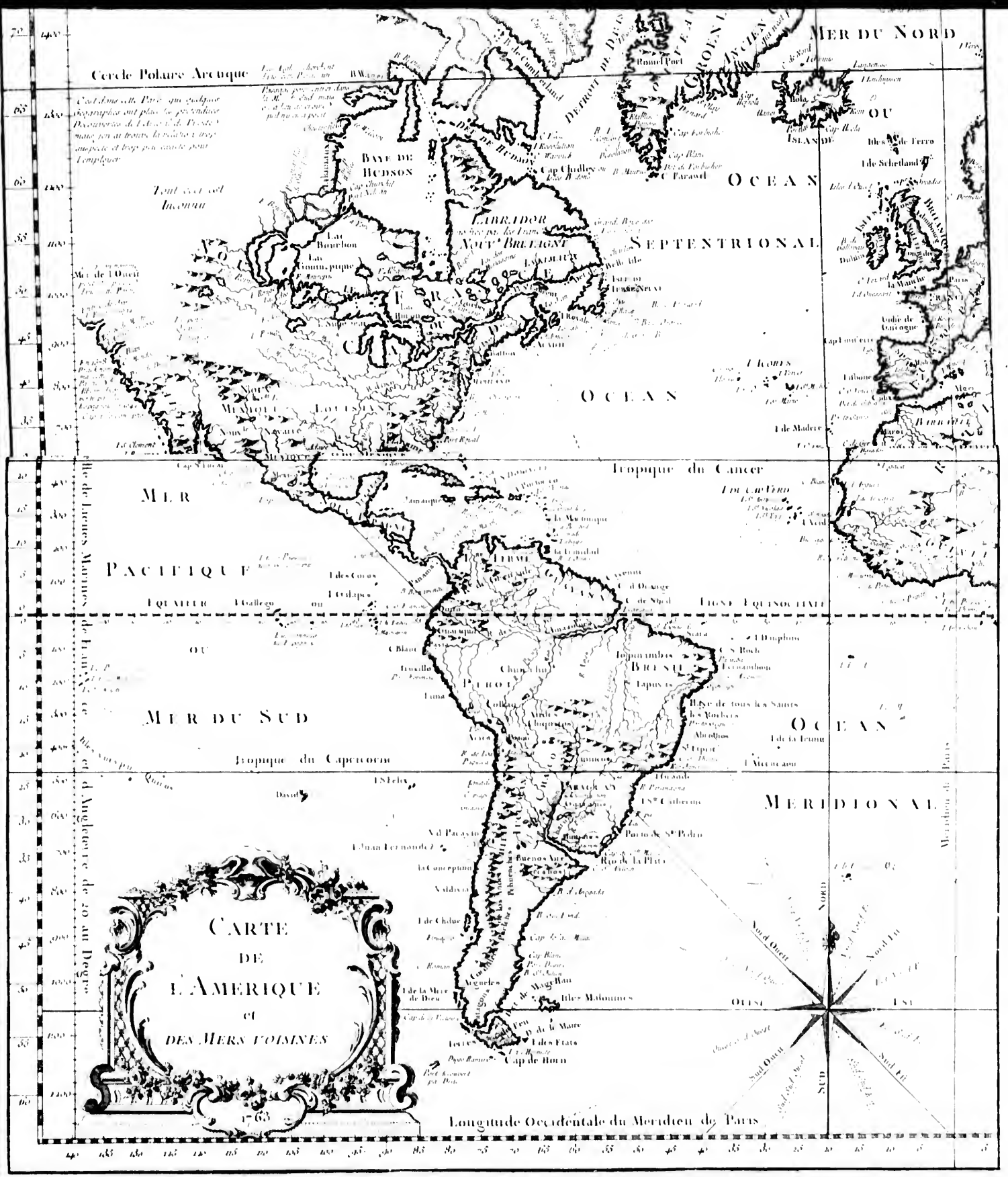
Longitude du Meridon de Paris











Cercle Polaire Arctique

*C'est dans cette Partie que quelques  
Voyageurs ont placé le pôle arctique  
D'autres de l'Asie et de l'Europe  
mais par ce moyen, la relation n'est  
pas exacte et l'usage n'est pas  
l'employer*

*Tout ceci est  
Inconnu*

*Mer de l'Ouest  
Tous les pays  
qui sont  
à l'ouest  
de l'Amérique  
du Nord  
sont  
Inconnus*

*Le Cap  
de l'Espérance  
le Cap  
de l'Espérance  
le Cap  
de l'Espérance  
le Cap  
de l'Espérance*

Mille de l'Equateur de l'Equateur de l'Equateur de 20 au Degré

**CARTE**  
 DE  
**L'AMERIQUE**  
 et  
**DES MERS VOISINES**  
 1763

Longitude Occidentale du Meridien de Paris

40 45 50 55 60 65 70 75 80 85 90 95 100 105 110 115 120 125 130 135 140 145 150 155 160 165 170 175 180

MER DU NORD

OCEAN

OCEAN

PACIFIQUE

MER DU SUD

OCEAN

MERIDIONAL

Cercle Polaire Arctique

*C'est dans cette Partie que quelques  
Voyageurs ont placé le pôle arctique  
D'autres de l'Asie et de l'Europe  
mais par ce moyen, la relation n'est  
pas exacte et l'usage n'est pas  
l'employer*

*Tout ceci est  
Inconnu*

*Mer de l'Ouest  
Tous les pays  
qui sont  
à l'ouest  
de l'Amérique  
du Nord  
sont  
Inconnus*

*Le Cap  
de l'Espérance  
le Cap  
de l'Espérance  
le Cap  
de l'Espérance  
le Cap  
de l'Espérance*

Mille de l'Equateur de l'Equateur de l'Equateur de 20 au Degré

**CARTE**  
 DE  
**L'AMERIQUE**  
 et  
**DES MERS VOISINES**  
 1763

Longitude Occidentale du Meridien de Paris

40 45 50 55 60 65 70 75 80 85 90 95 100 105 110 115 120 125 130 135 140 145 150 155 160 165 170 175 180

MER DU NORD

OCEAN


OCEAN

PACIFIQUE


MER DU SUD


OCEAN

MERIDIONAL












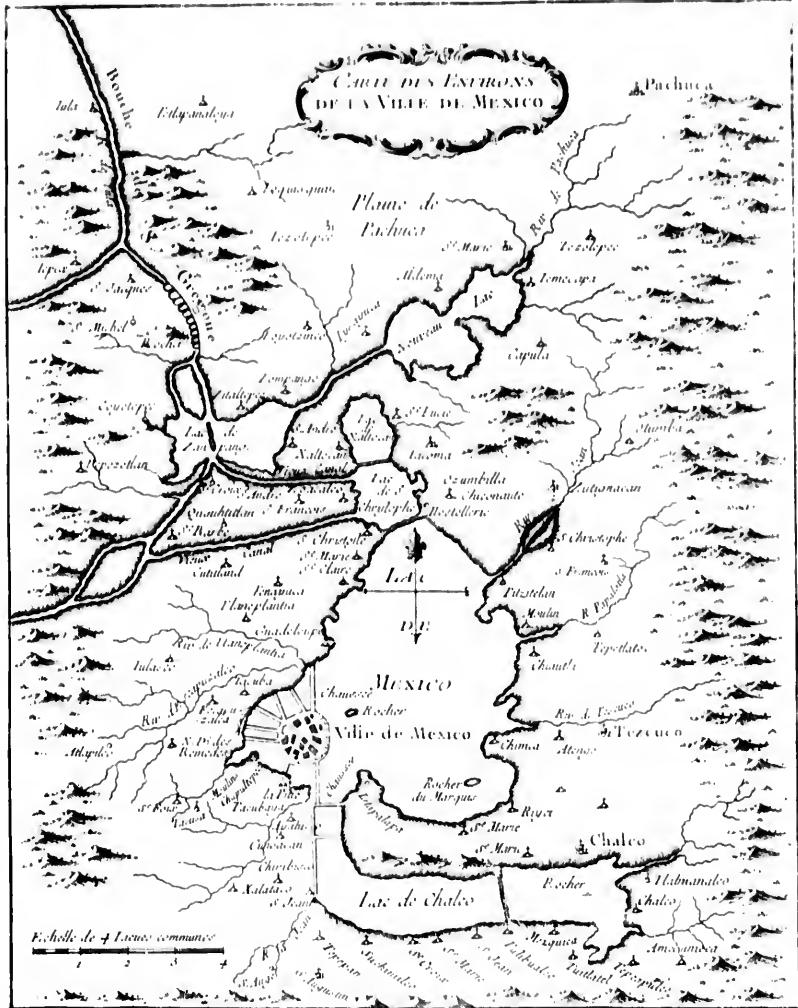
GOLPHE DU

MEXIQUE.







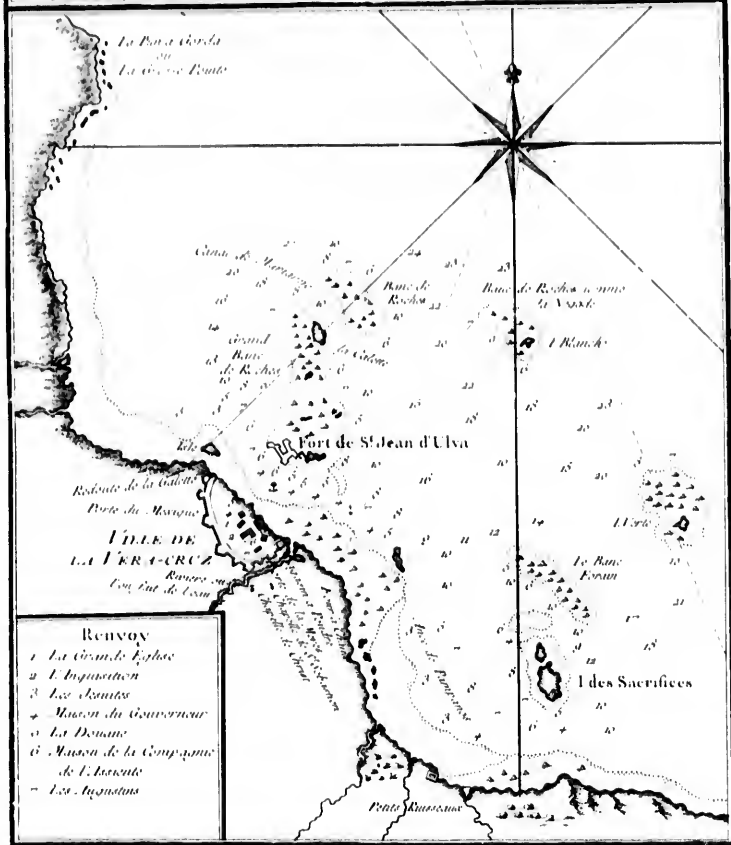






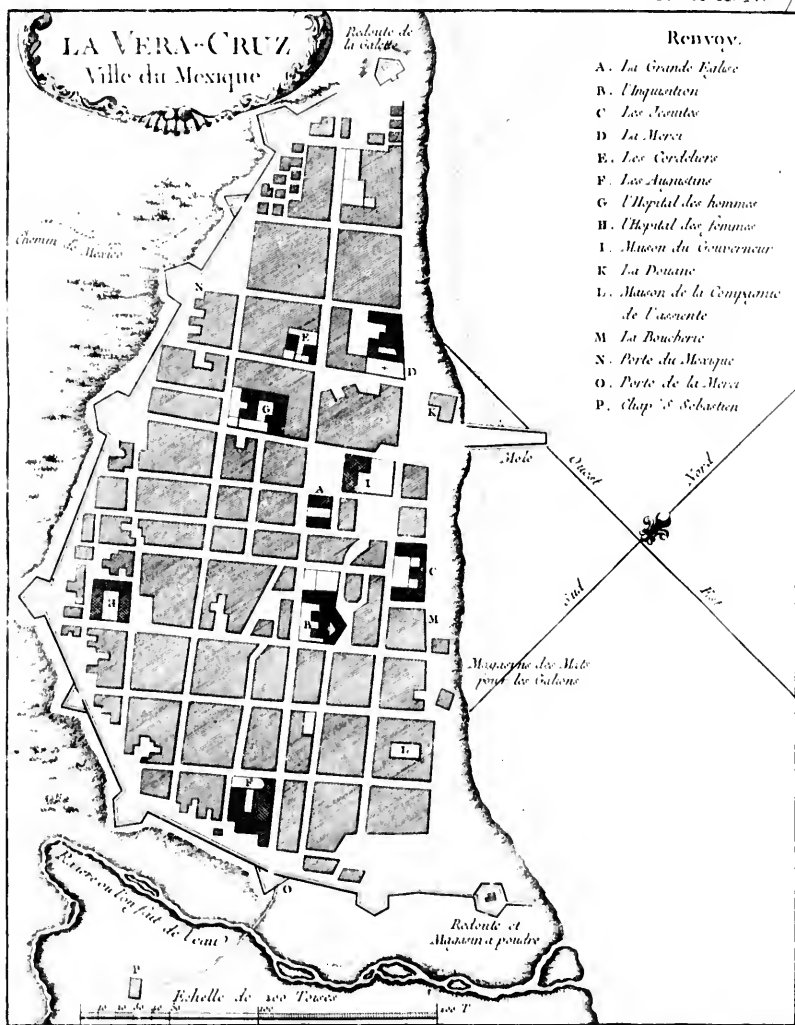
PLAN DE LA RADE ET VILLE DE LA VERA-CRUZ


Situee par 19 deg 15 min de Lat. Sep. et 100 deg 45 m. à l'Ocoid. de Paris.


Echelle de Deux Mille Cinq Cent Toises





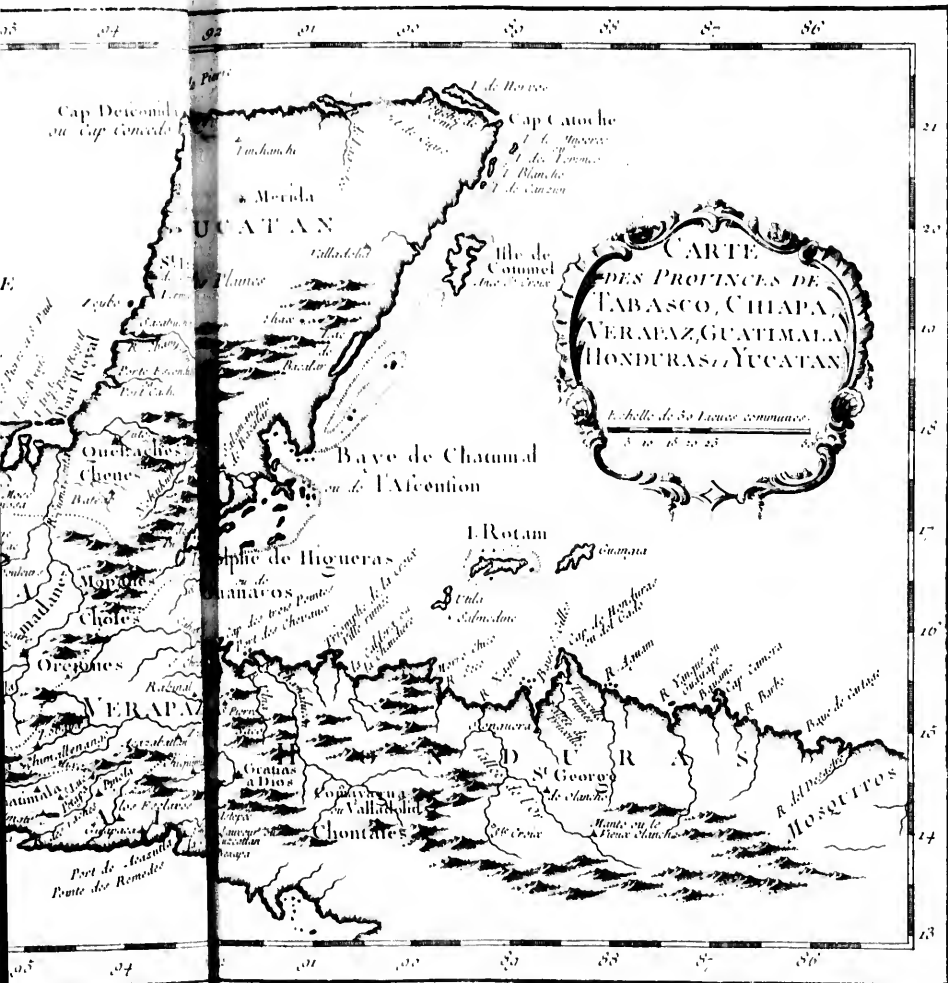



























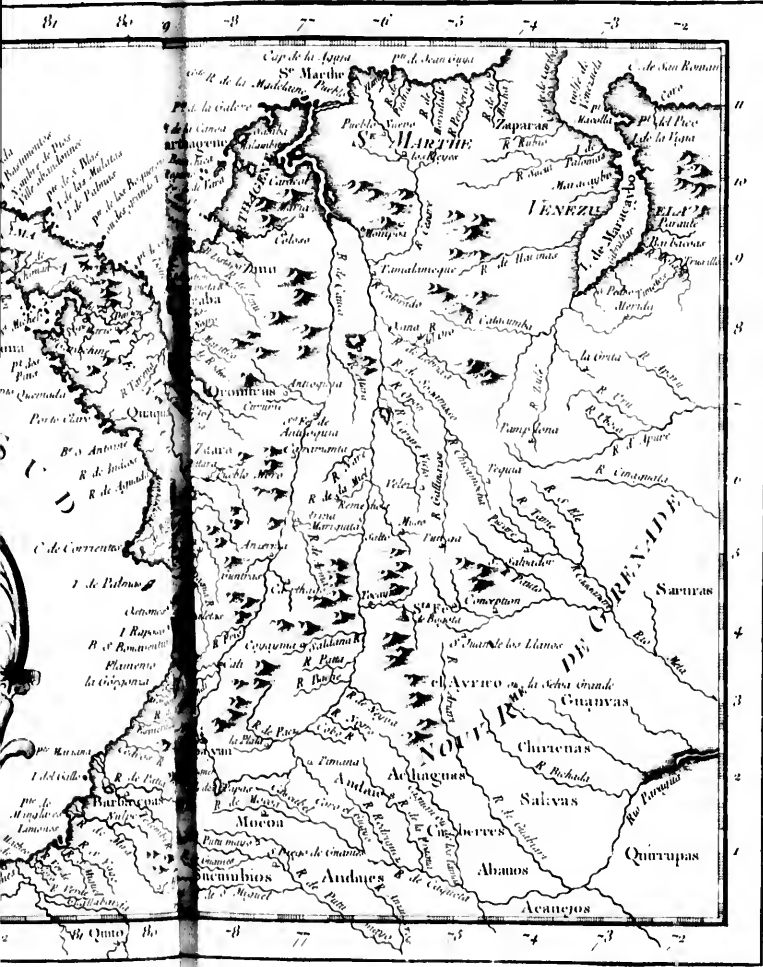








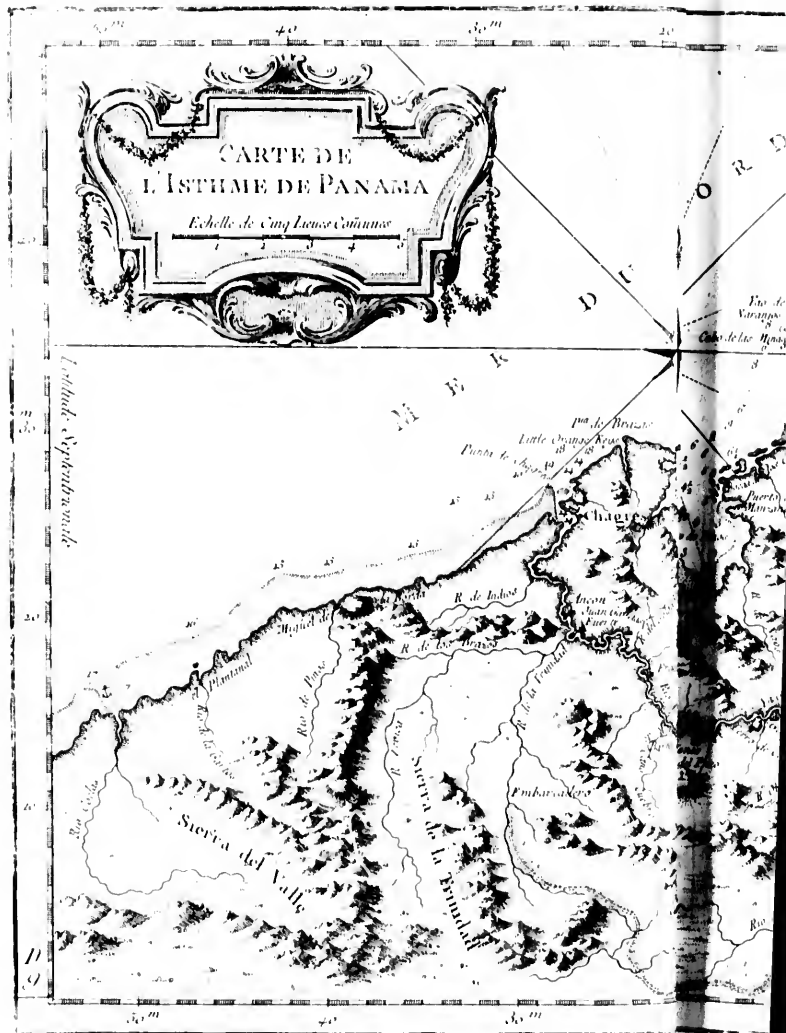


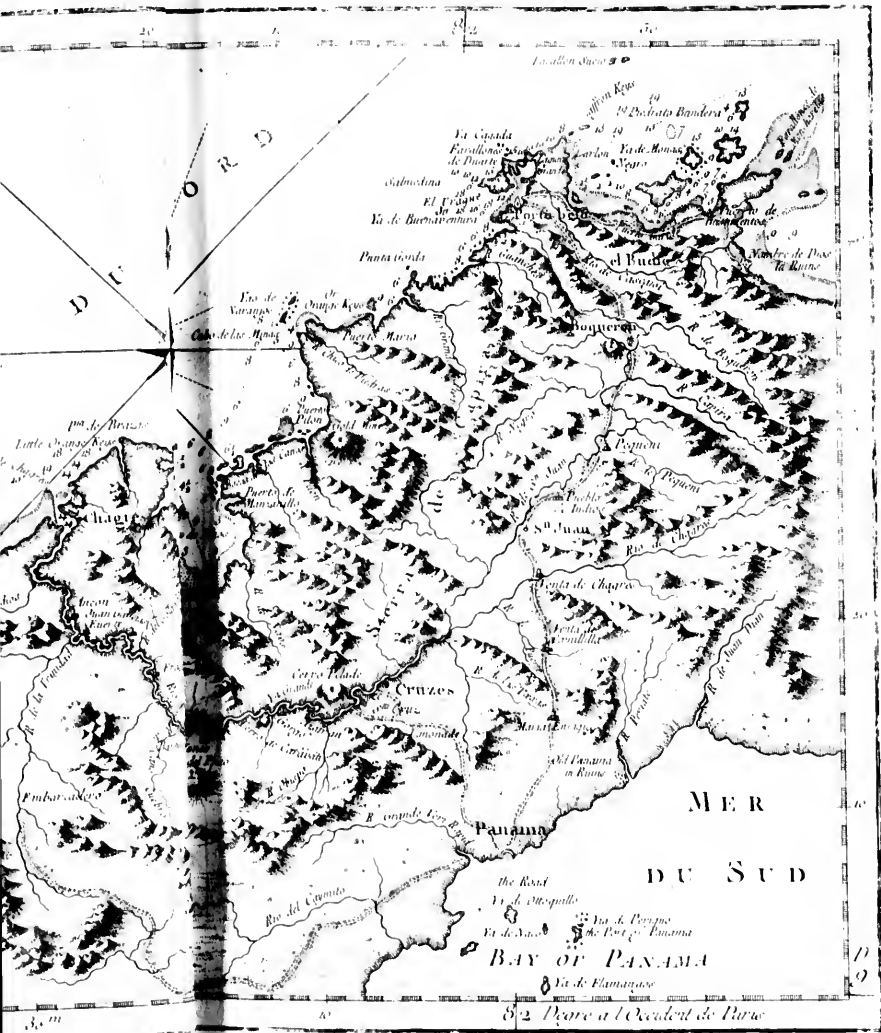









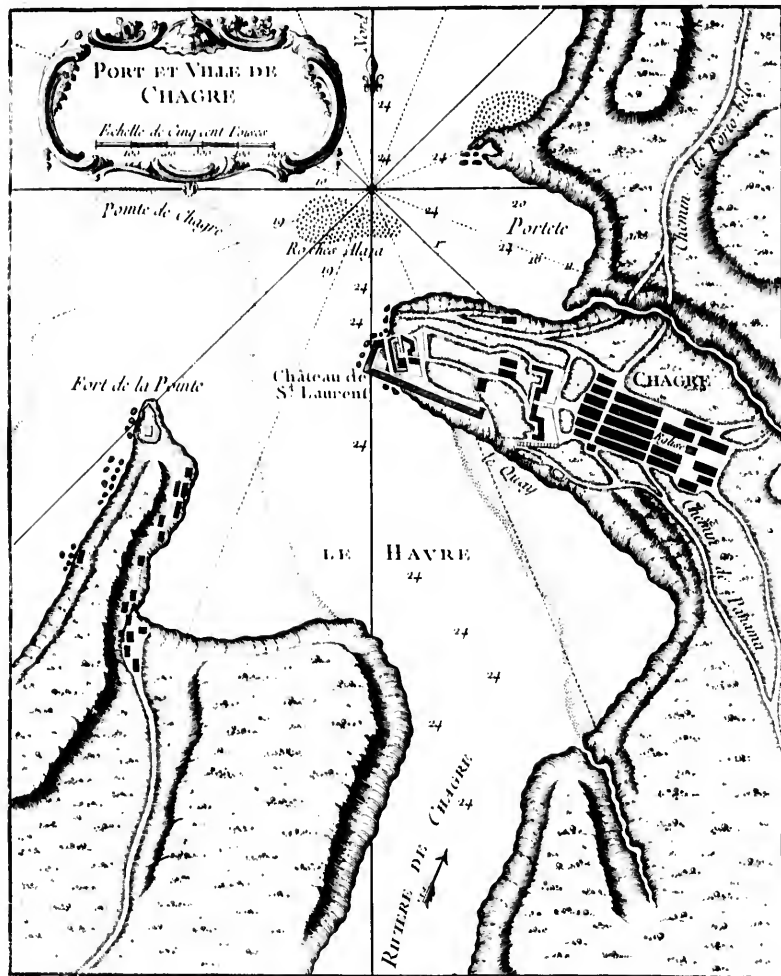






82 *Deire a l'Occident de Paru*

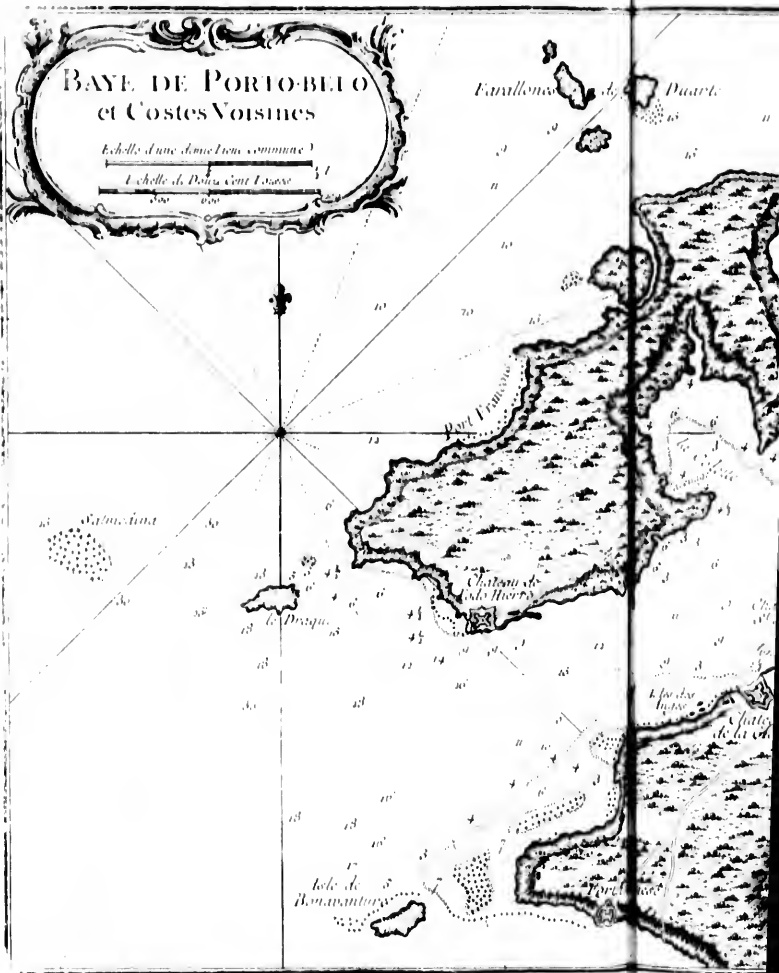







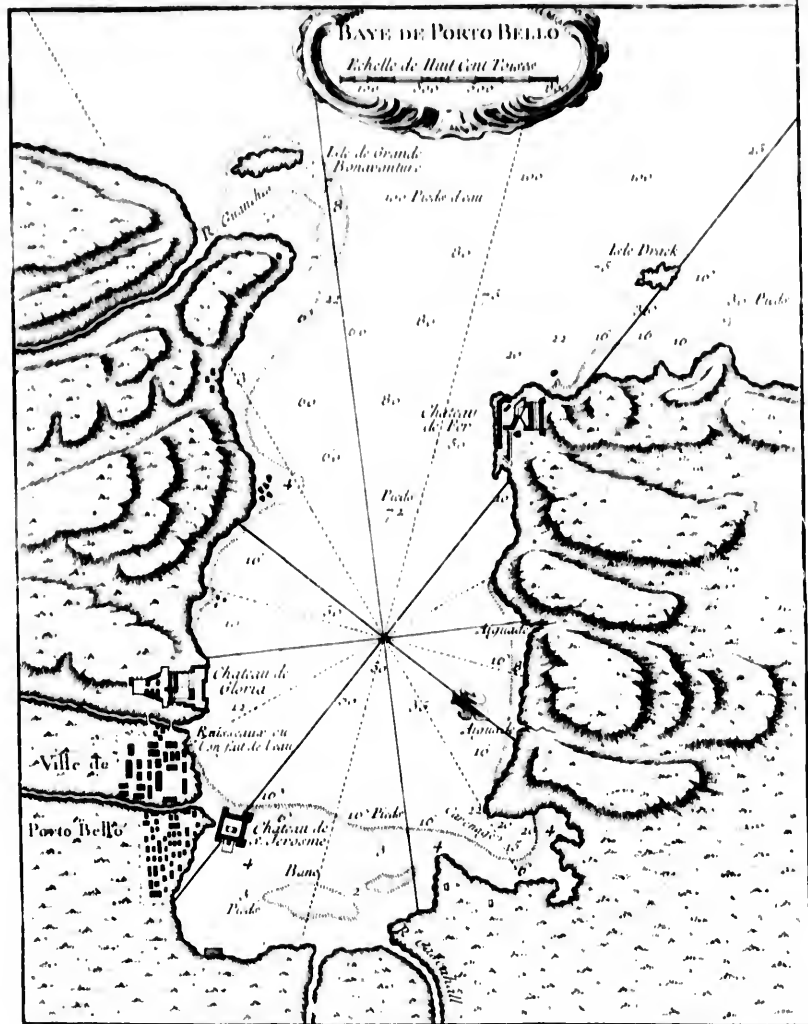







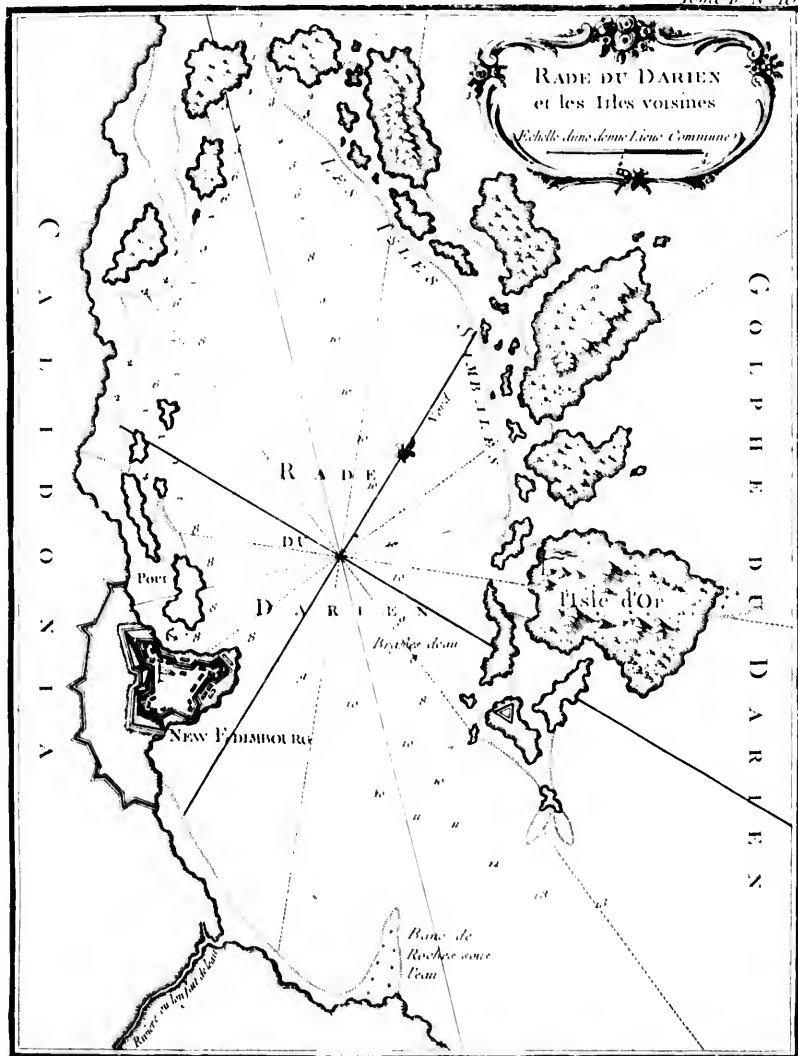










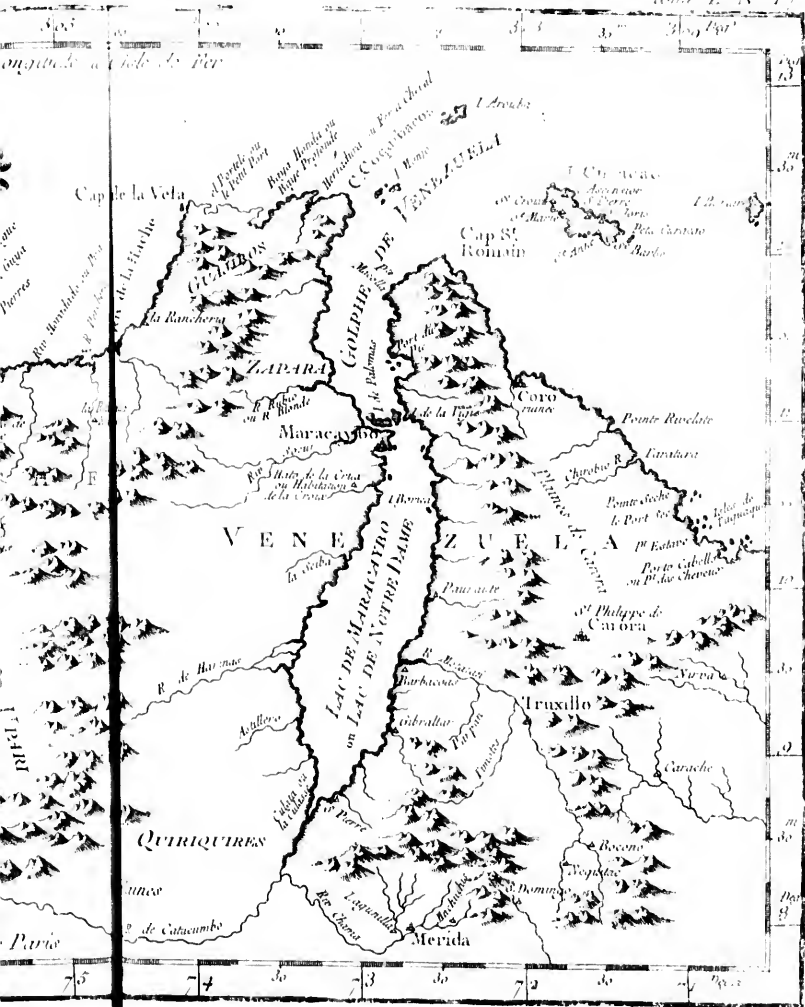





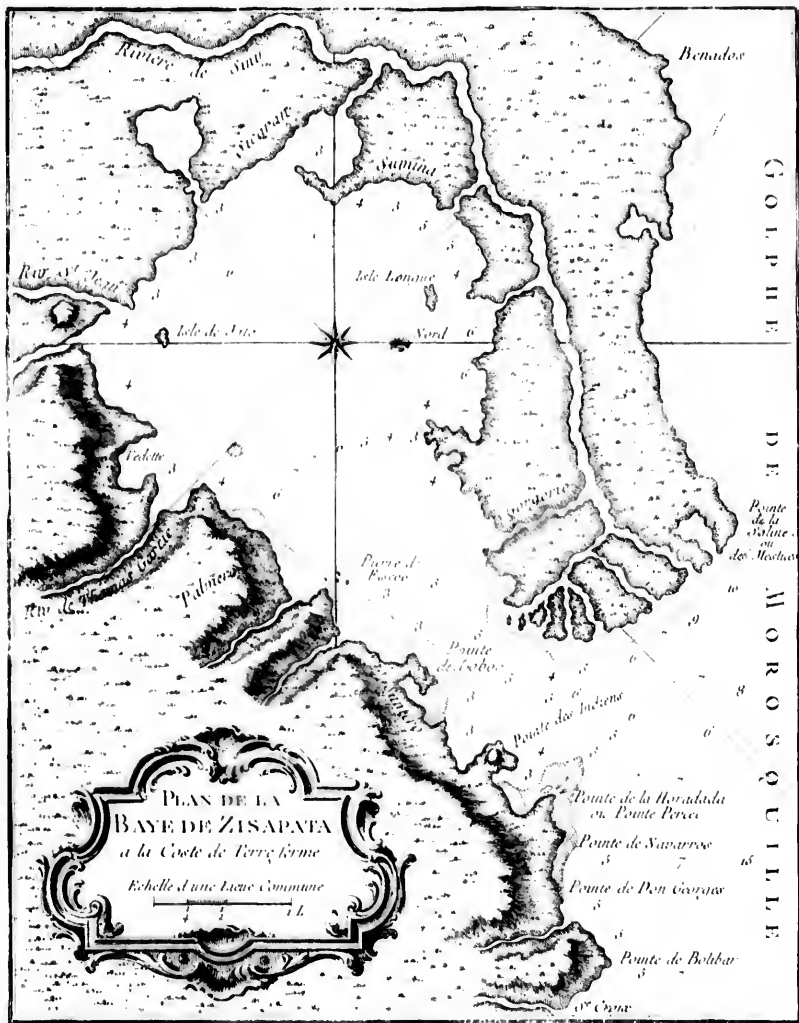












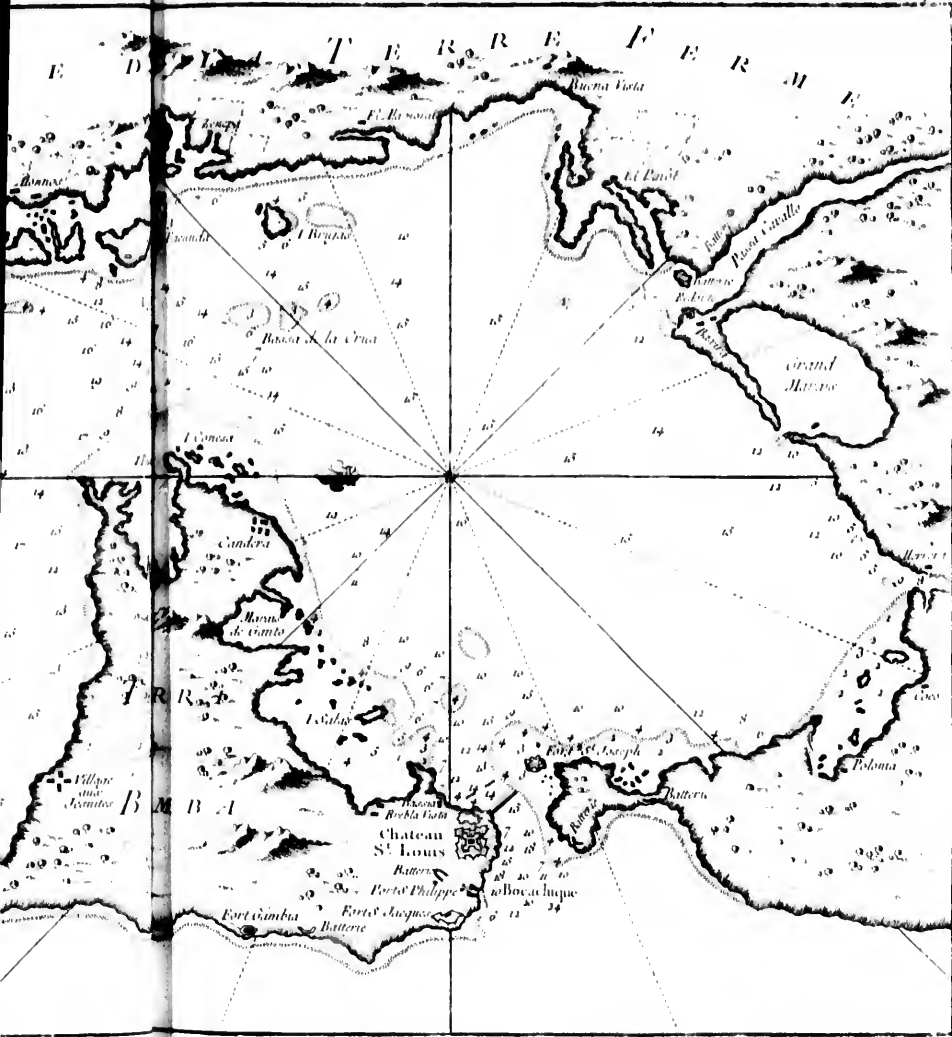










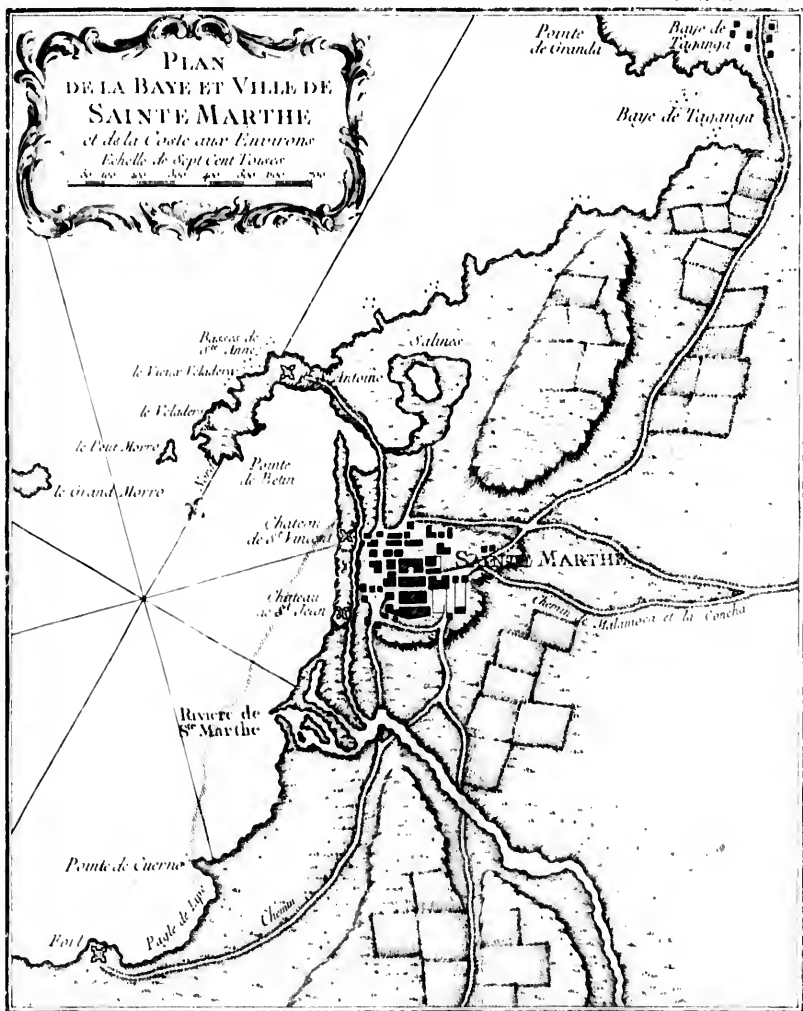







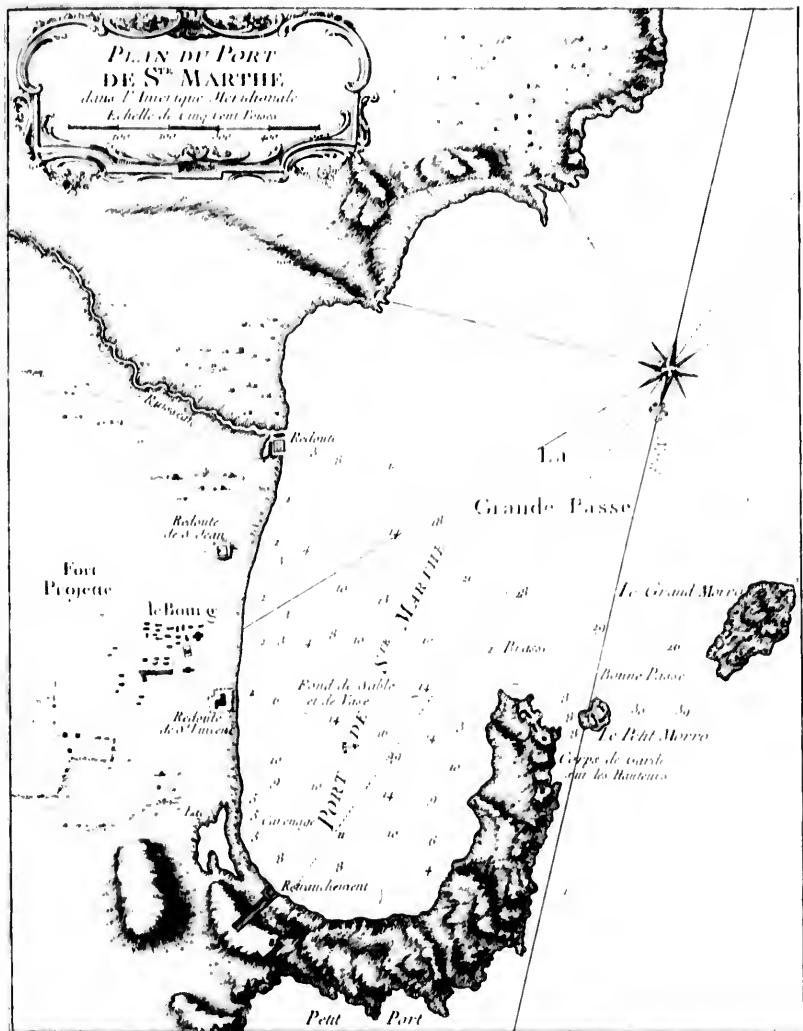















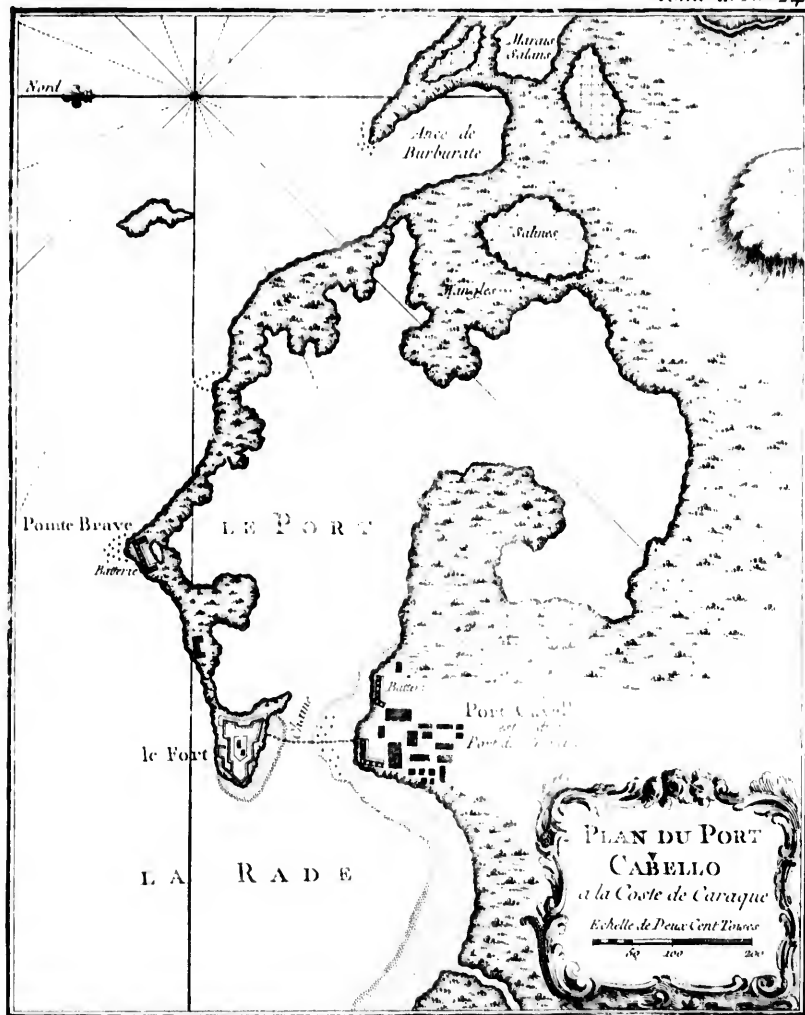







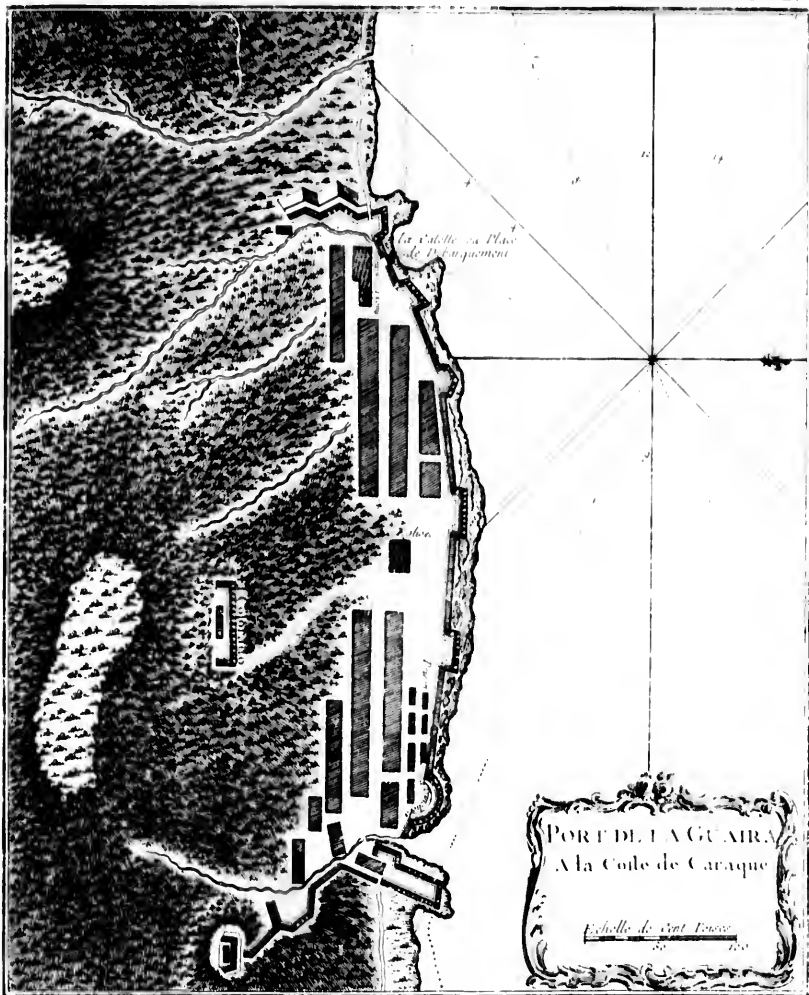




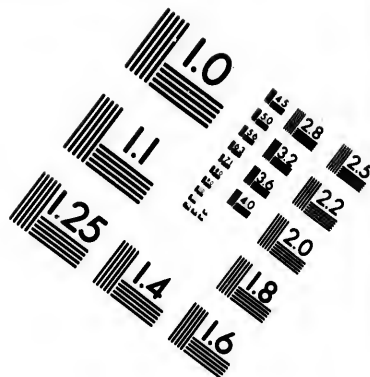
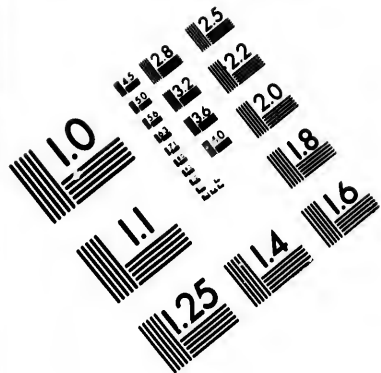




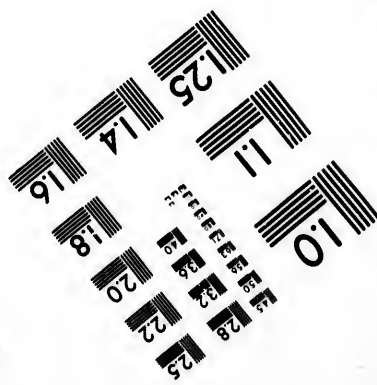
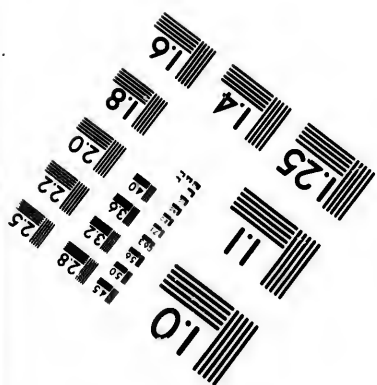










**IMAGE EVALUATION  
TEST TARGET (MT-3)**



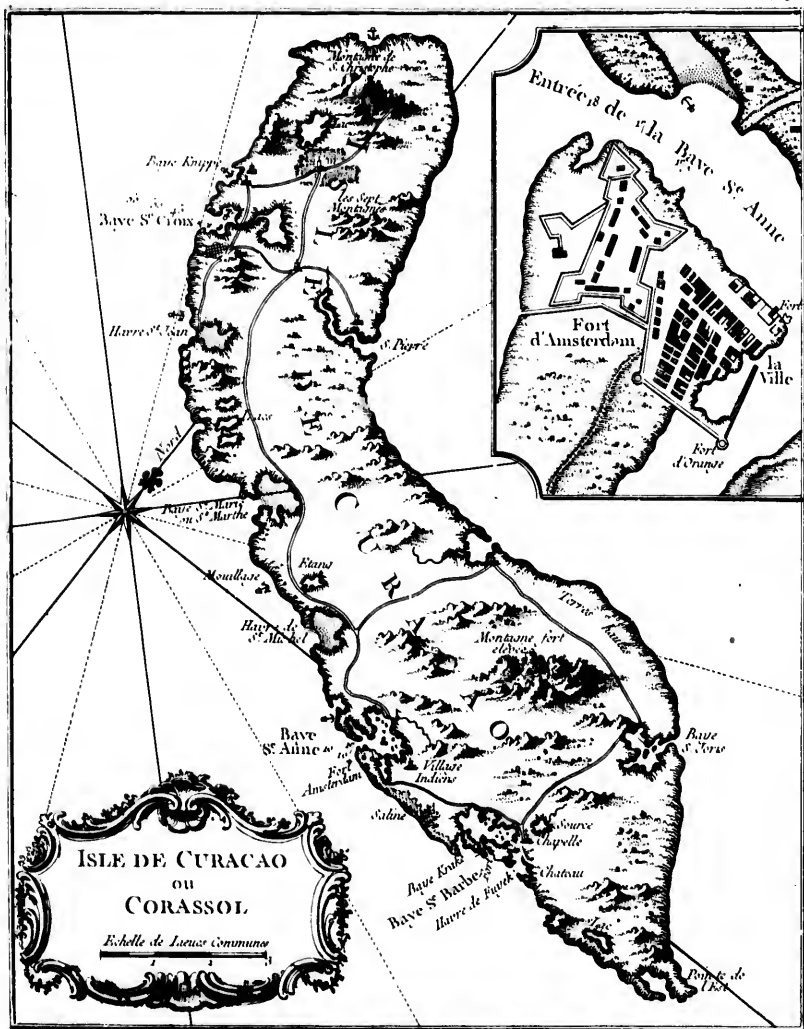
**Photographic  
Sciences  
Corporation**


23 WEST MAIN STREET  
WEBSTER, N.Y. 14580  
(716) 872-4503

2  
1.5  
1.8  
2.0  
2.2  
2.5  
2.8  
3.2  
3.6  
4.0  
4.5  
5.0  
5.6  
6.3  
7.1  
8.0  
9.0  
10.0  
11.2  
12.5  
14.0  
16.0  
18.0  
20.0  
22.5  
25.0  
28.0  
31.5  
36.0  
40.0  
45.0  
50.0  
56.0  
63.0  
71.0  
80.0  
90.0  
100.0


11.2  
12.5  
14.0  
16.0  
18.0  
20.0  
22.5  
25.0  
28.0  
31.5  
36.0  
40.0  
45.0  
50.0  
56.0  
63.0  
71.0  
80.0  
90.0  
100.0

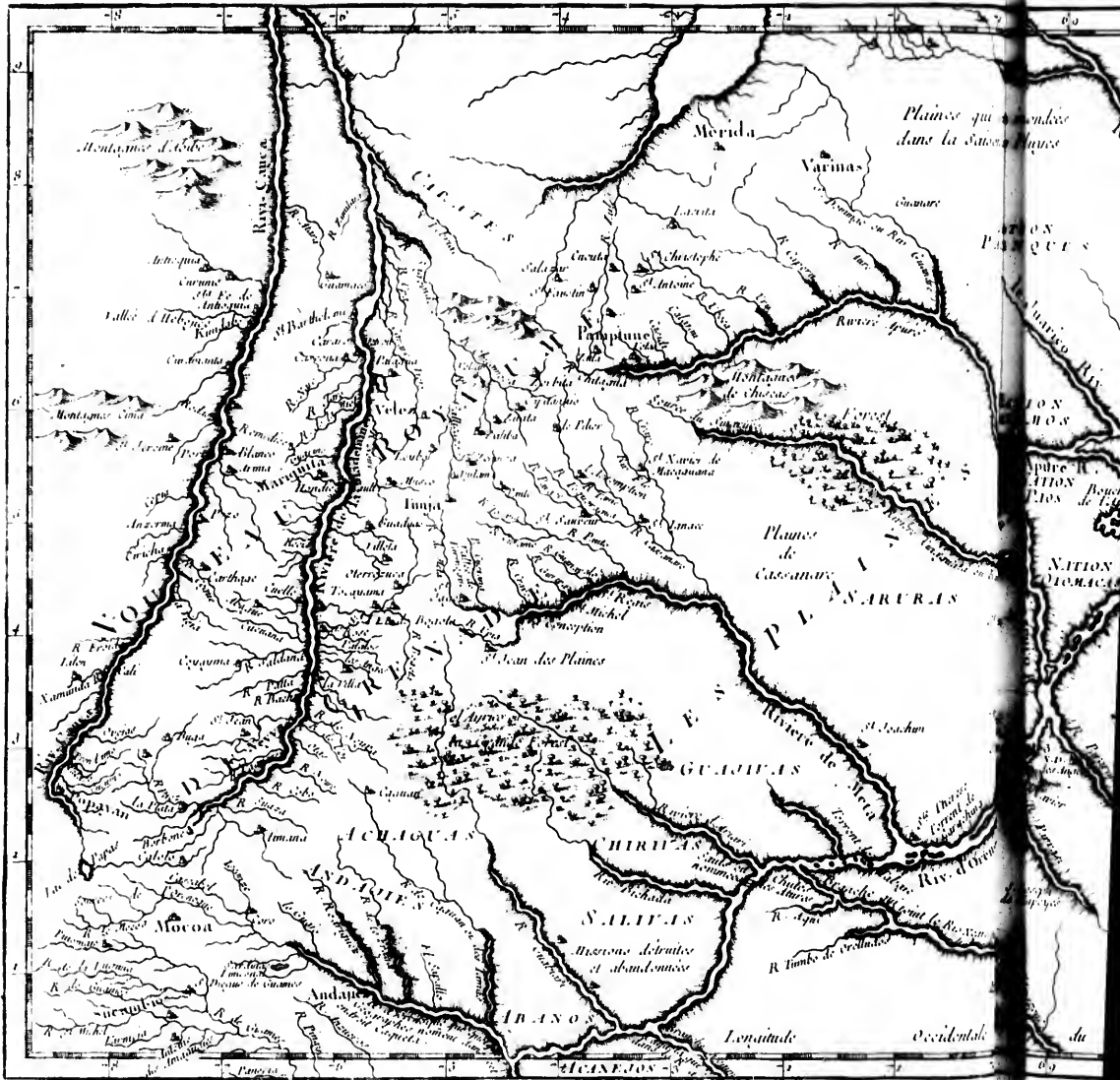













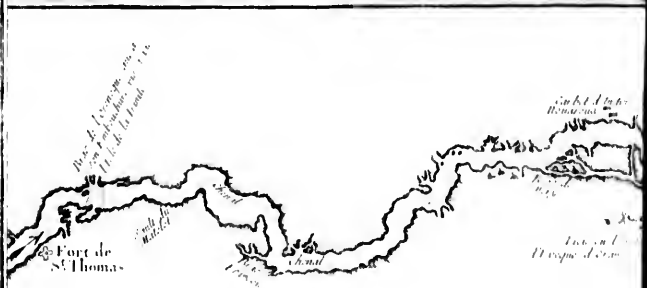
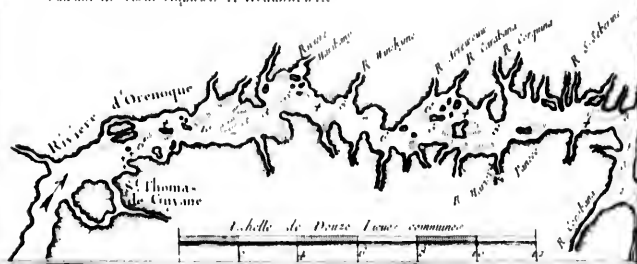






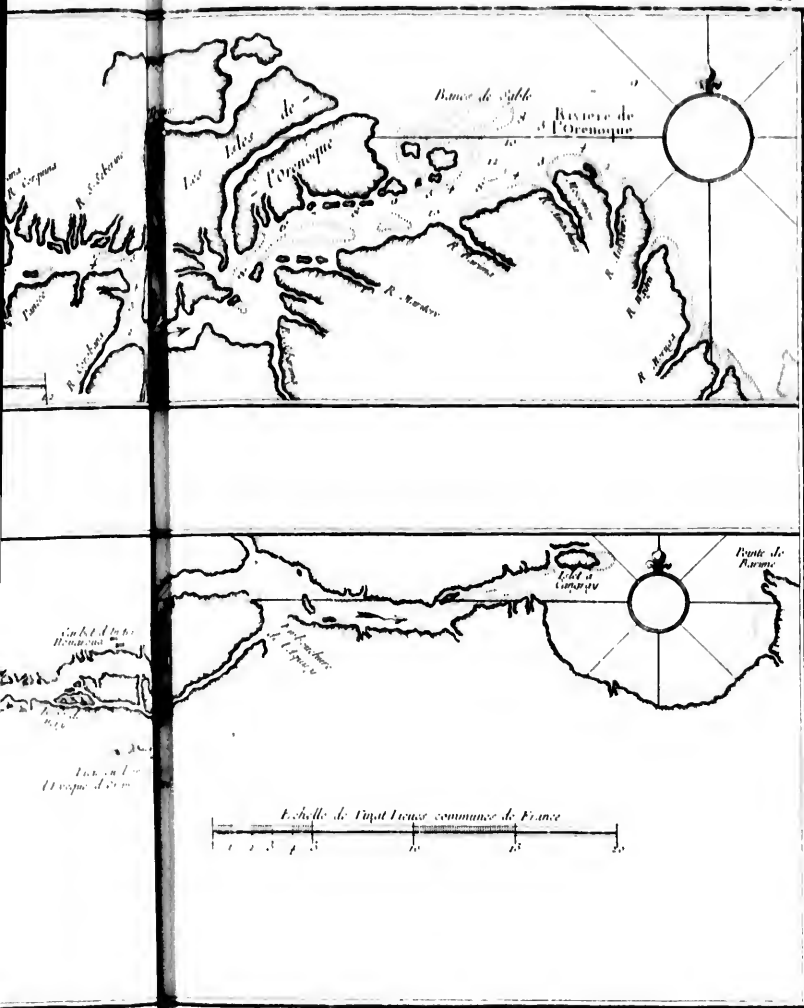
CARTE D'UNE PARTIE DU COURS  
DE L'ORENOQUE


Depuis sa principale Embouchure jusqu'à la  
Ville de St. Thomas de Guyane.  
Suivant les Cartes Angloises et Hollandoises.




CARTE DU BRAS PRINCIPAL  
DE LA RIVIERE D'ORENOQUE

Depuis la Pointe de Barane à son Embouchure  
Jusqu'au Fort de St. Thomas  
Suivant un Mesureur Francois.

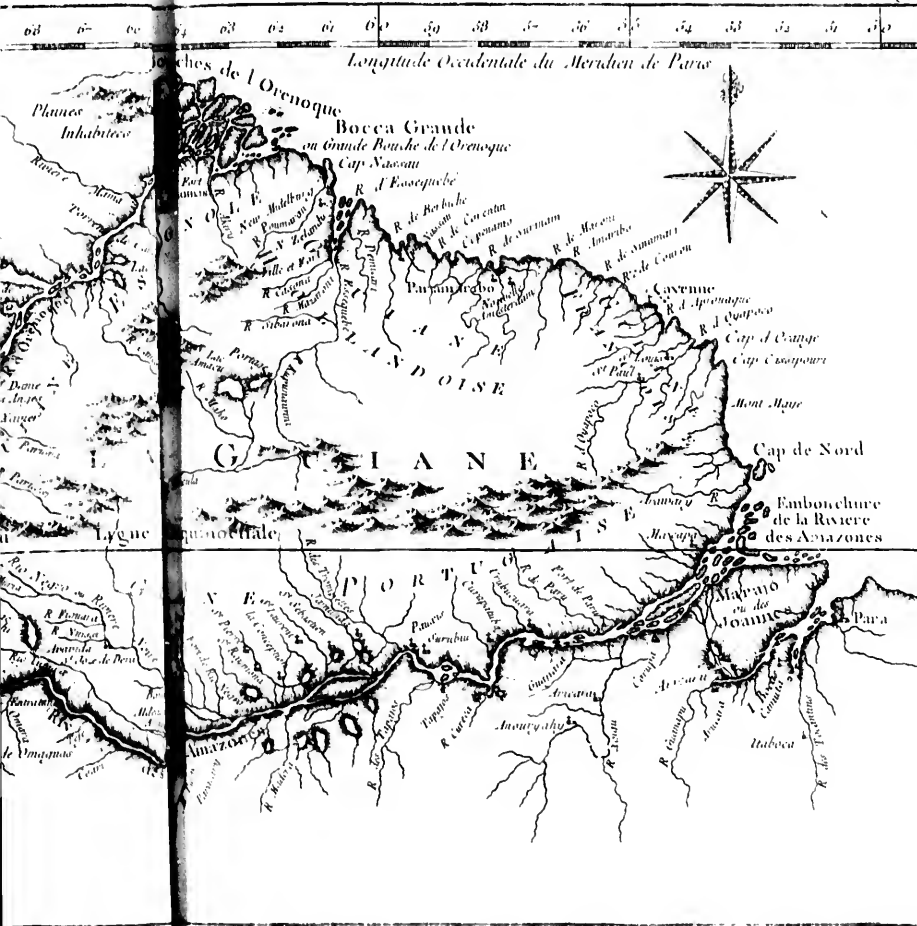




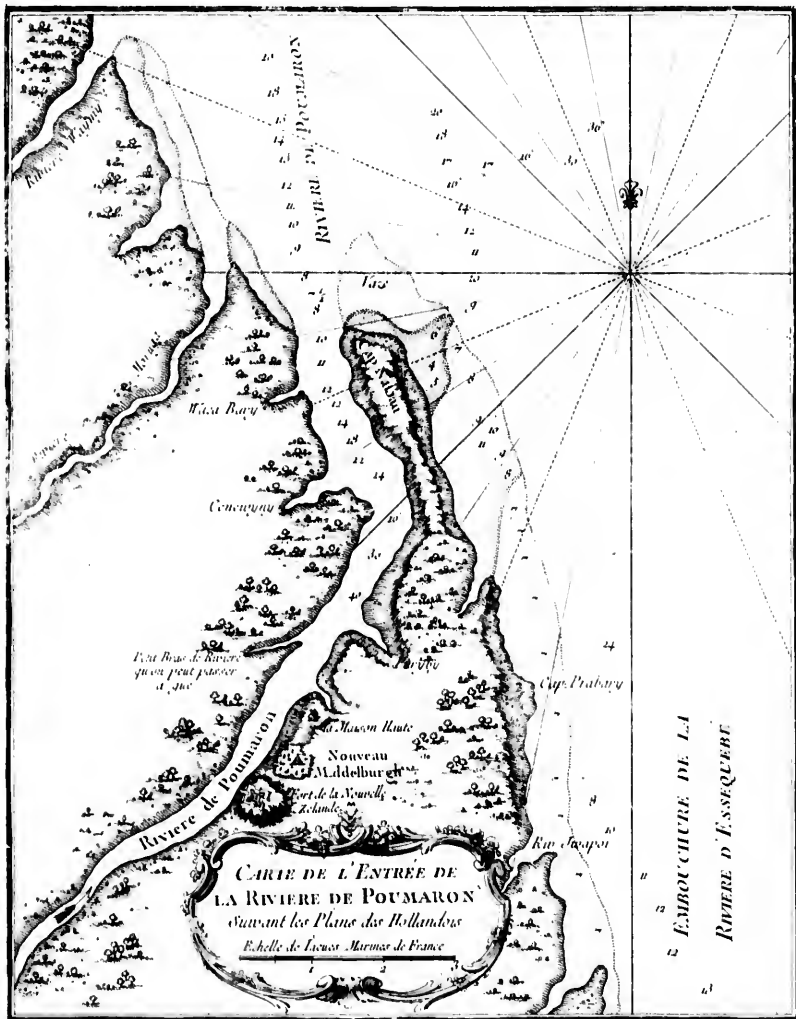





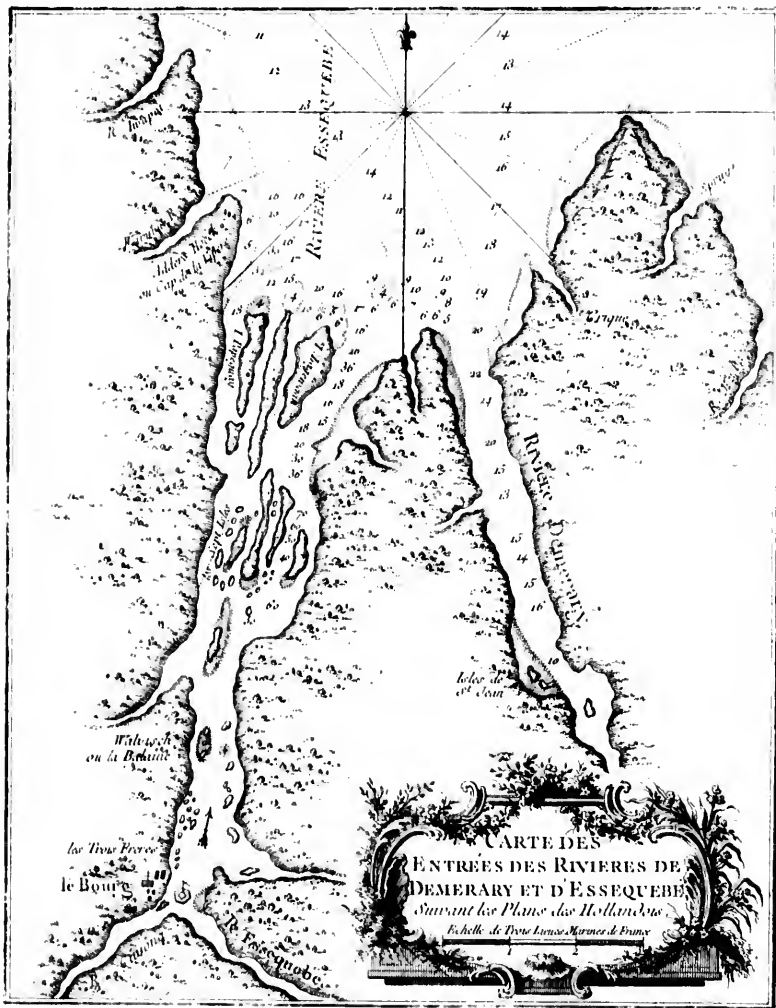







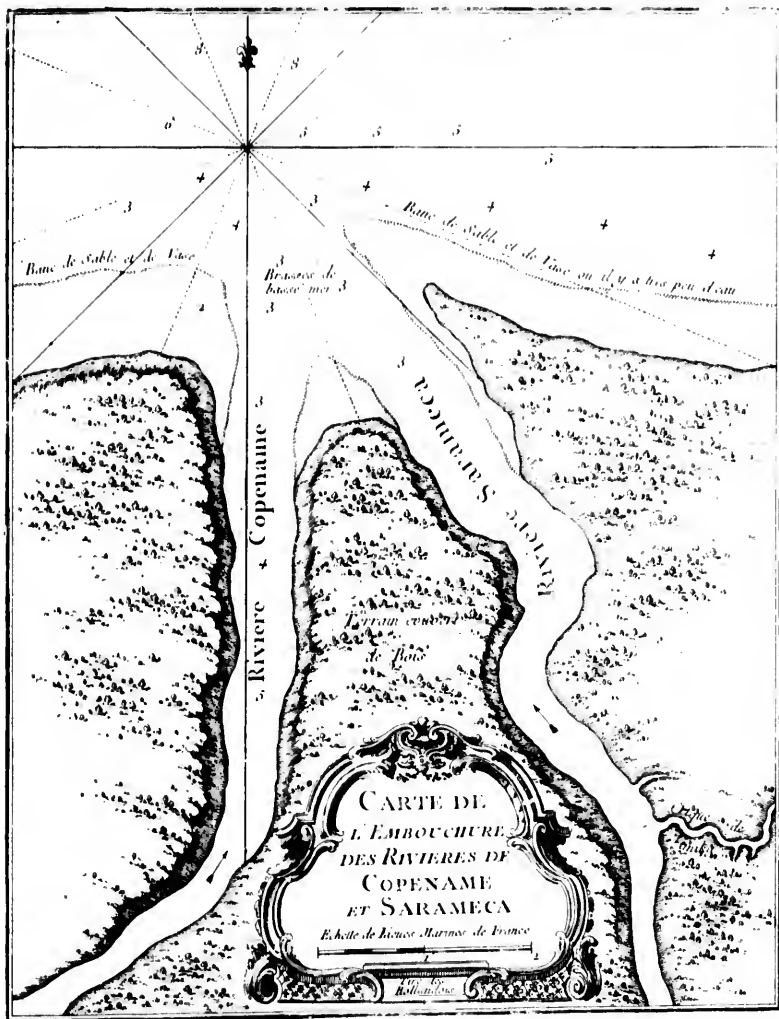





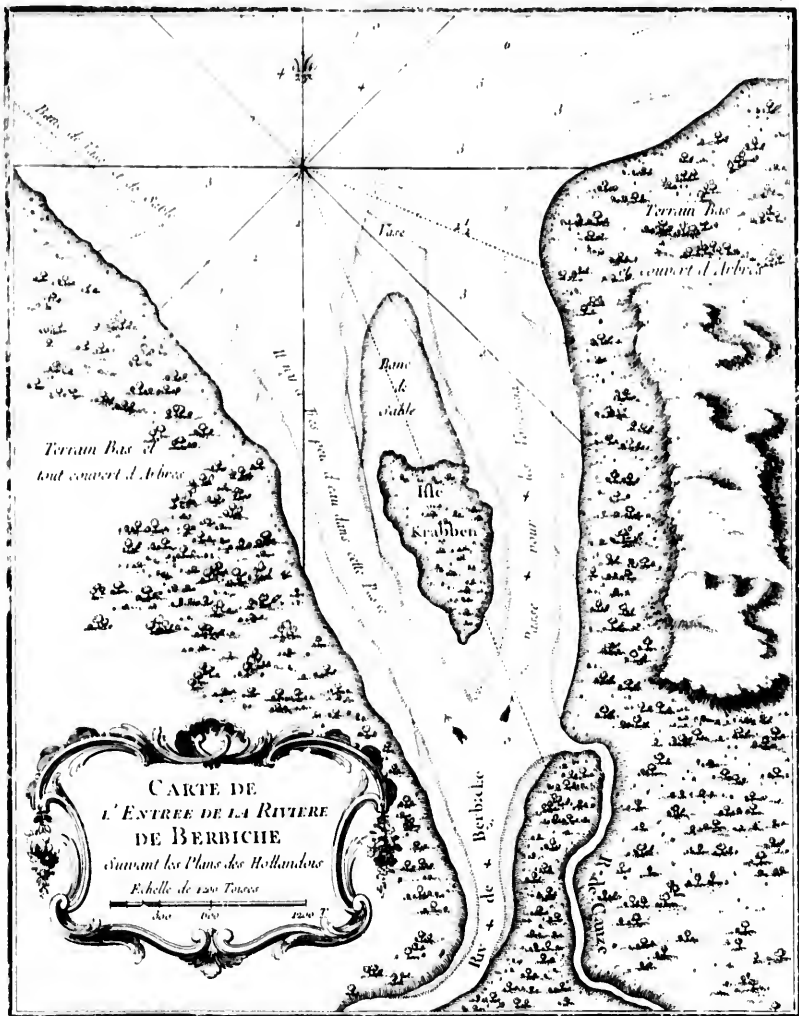





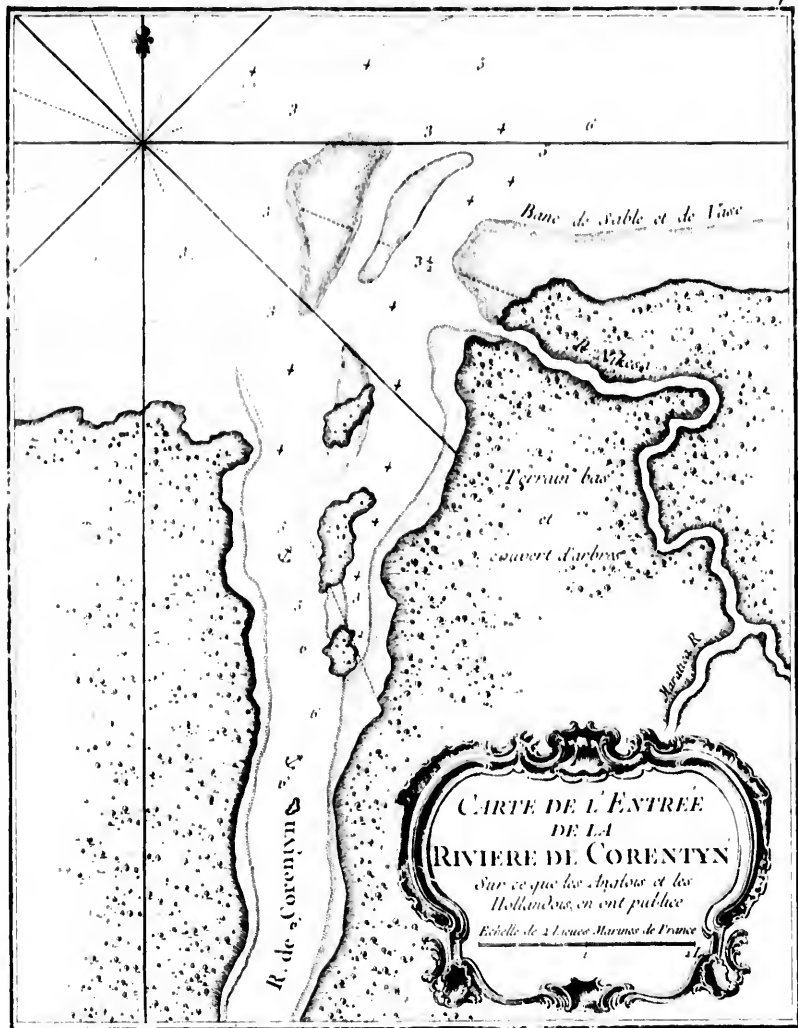








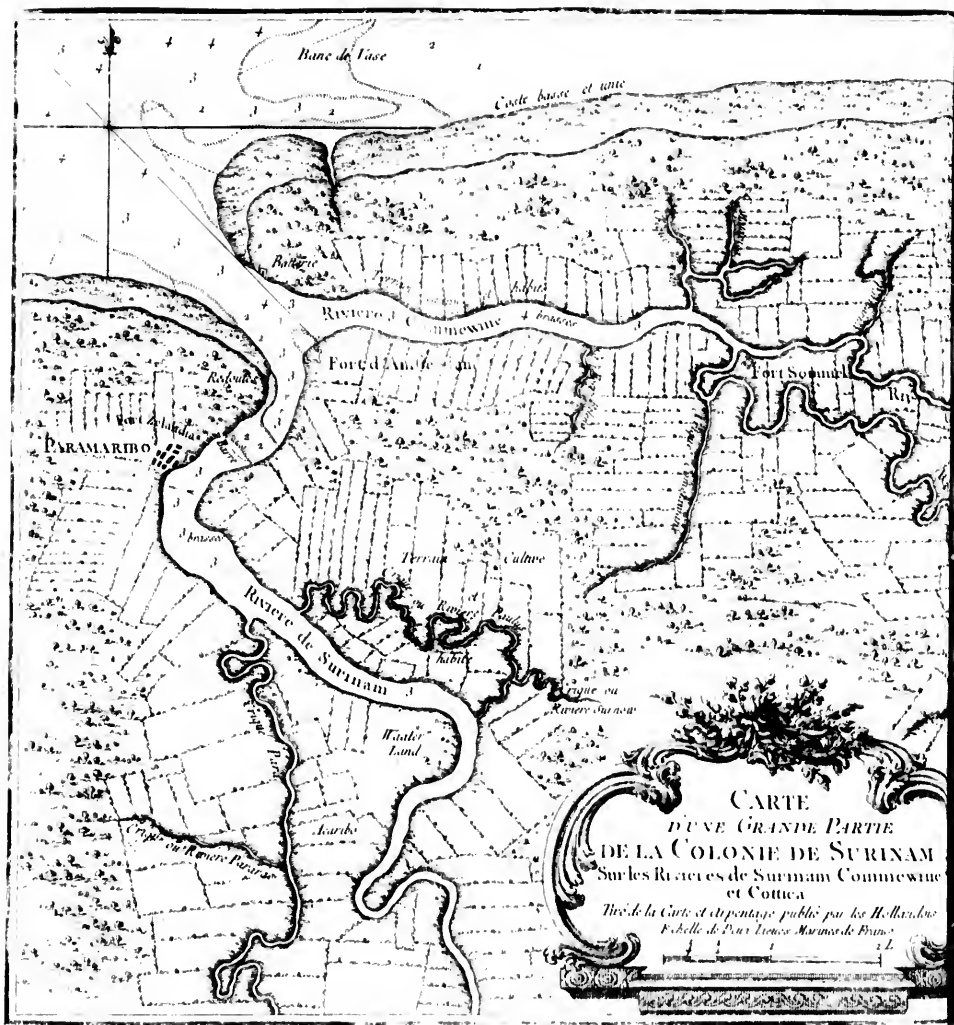






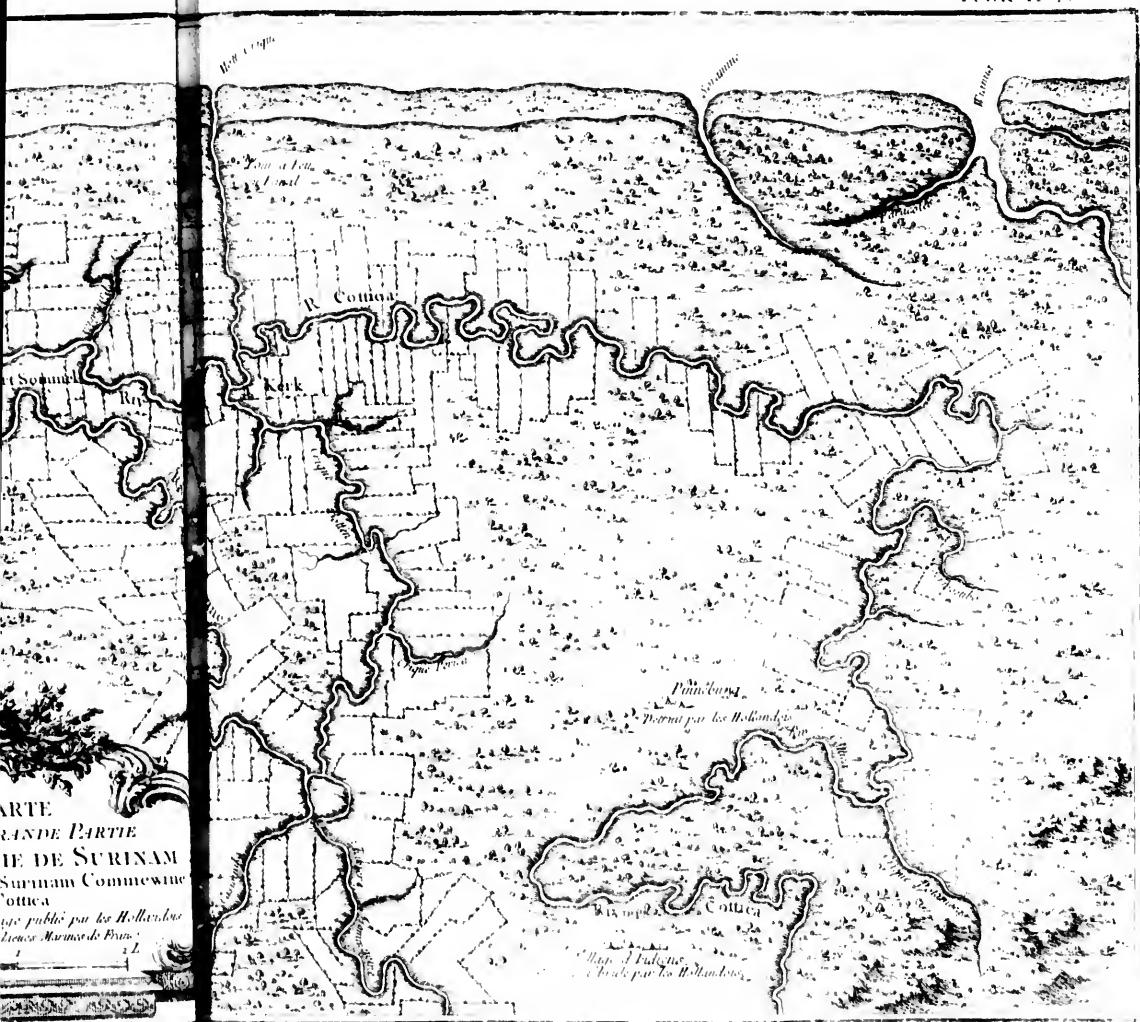








CARTE  
 D'UNE GRANDE PARTIE  
 DE LA COLONIE DE SURINAM  
 Sur les Rivières de Surinam, Commewijne  
 et Cottica  
 Tirée de la Carte et dépeinture publiée par les Hollandois  
 Echelle de Paris Toises Maritimes de France  
 1 L.








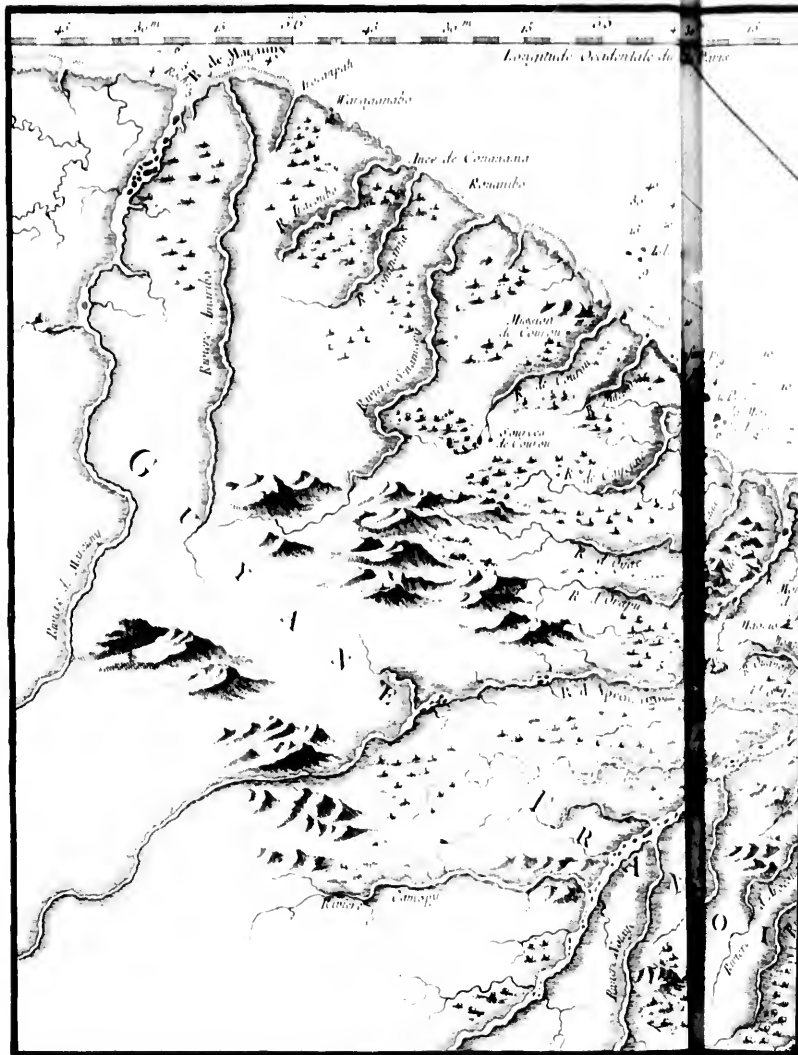














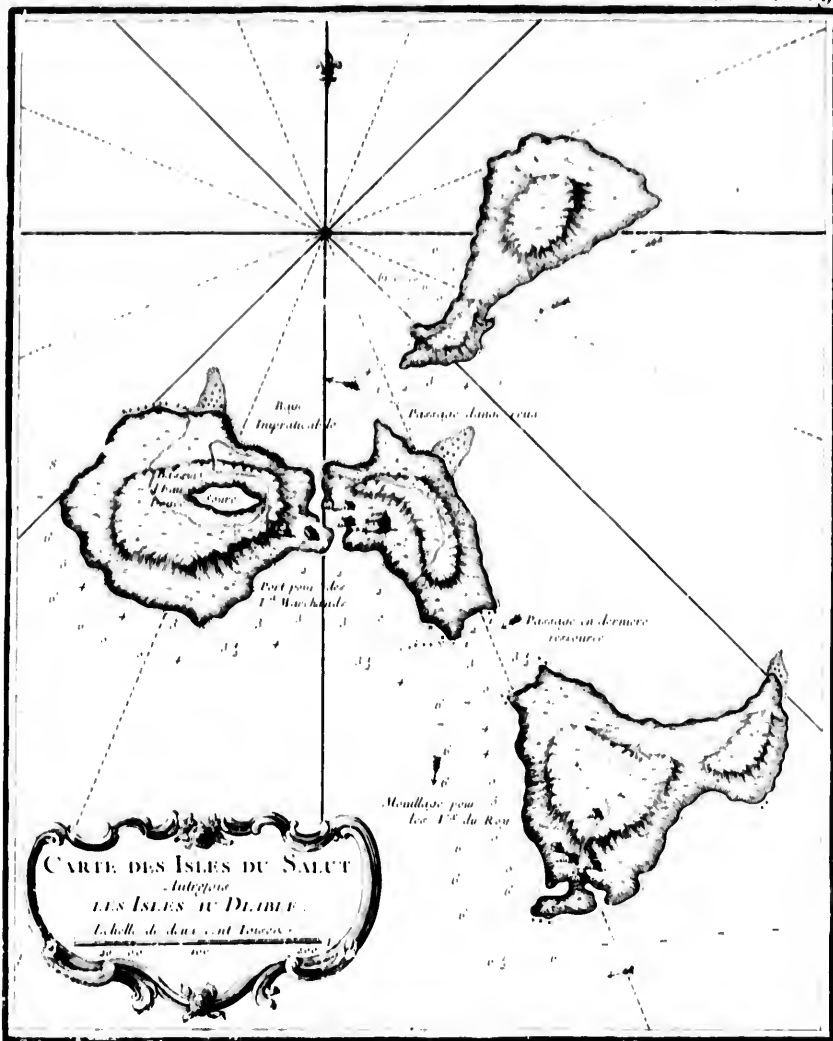














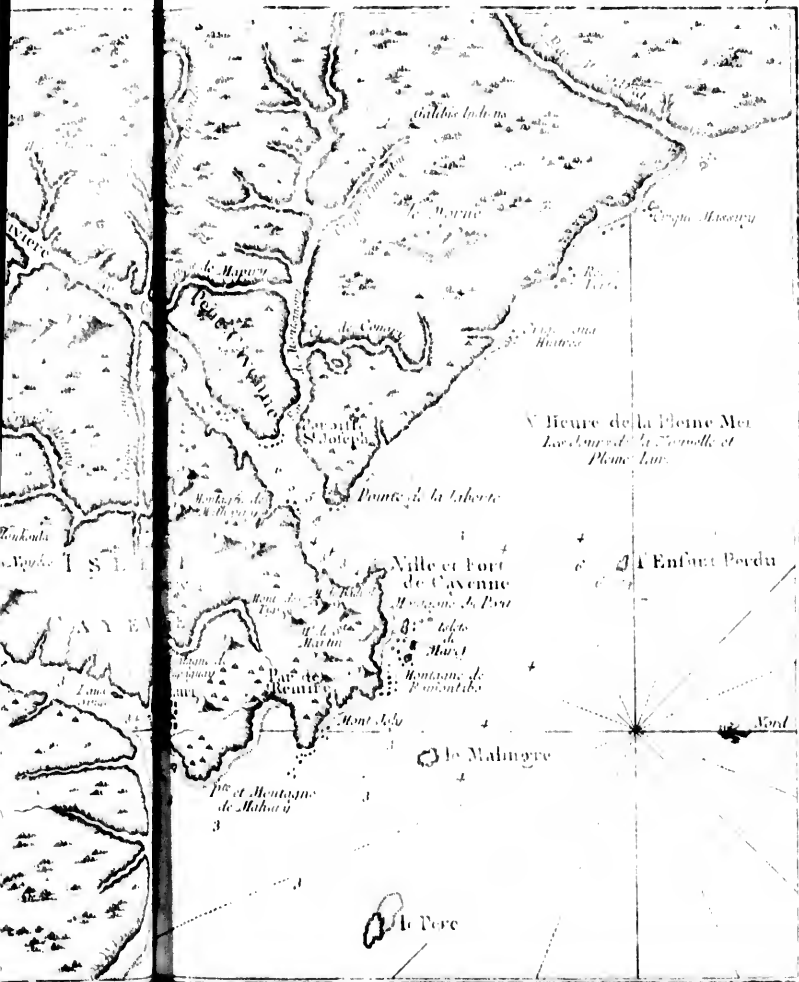







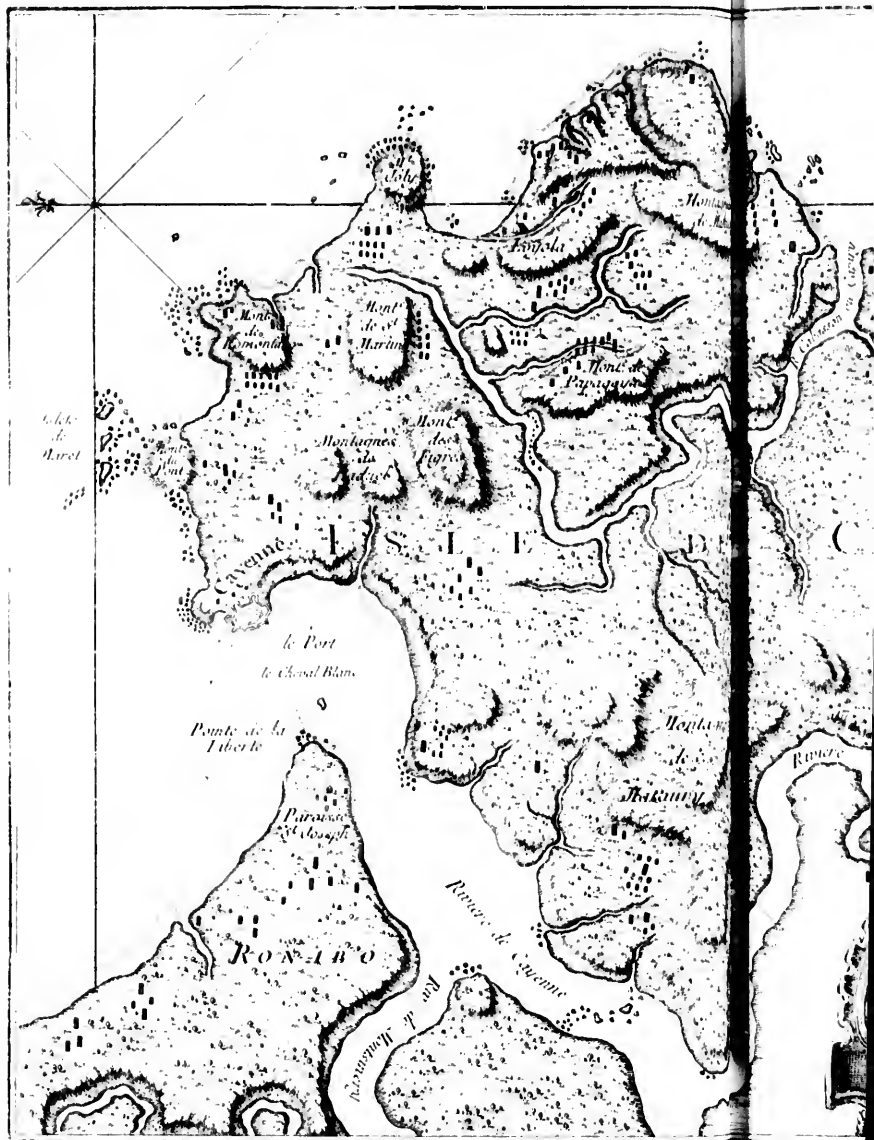
CARTE  
DE L'ISLE DE CAYENNE  
et de ses Environs  
Echelle de Cinq Lieues Couronnees

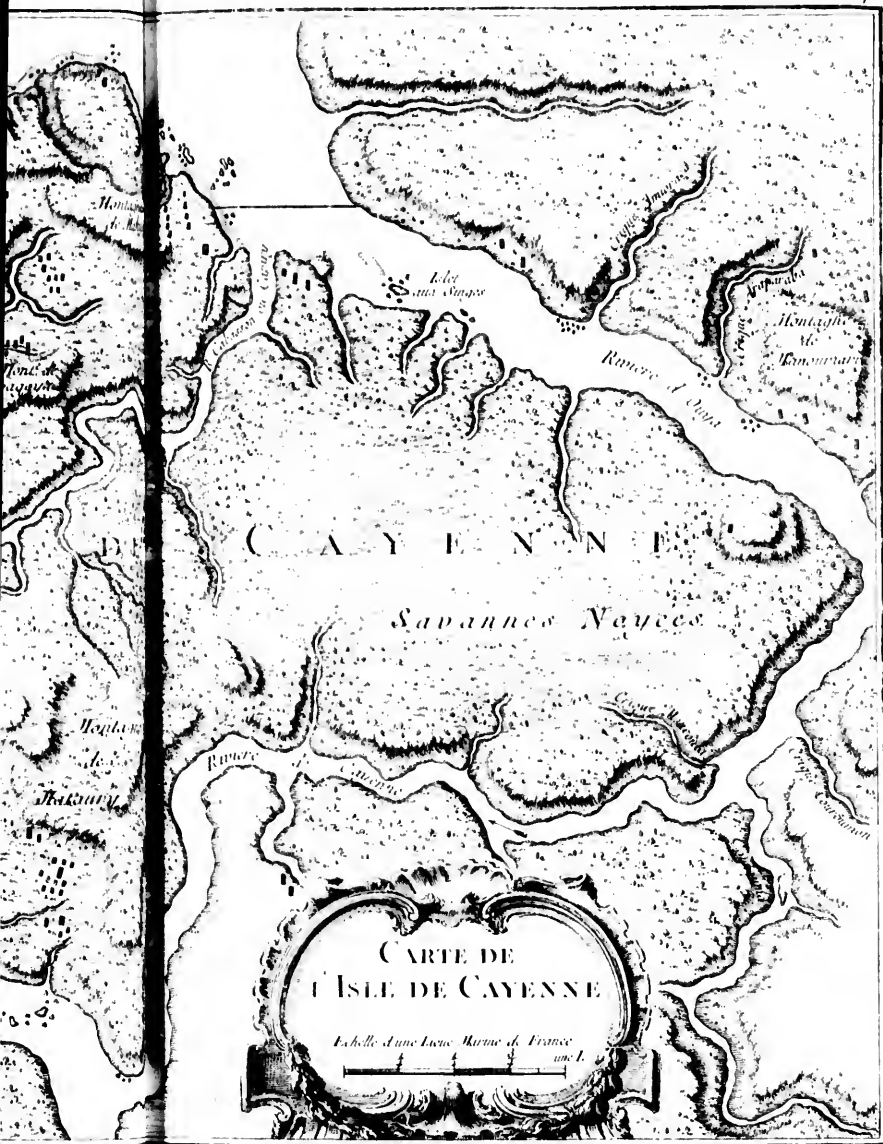















18  
19  
20  
21




- Eglise de St Sauveur*
- B** *Le Gouvernement*
- Les Académies*
- D** *Les Citernes*
- E** *Magasin à Poudre*

**PLAN DE LA VILLE  
DE CAYENNE**

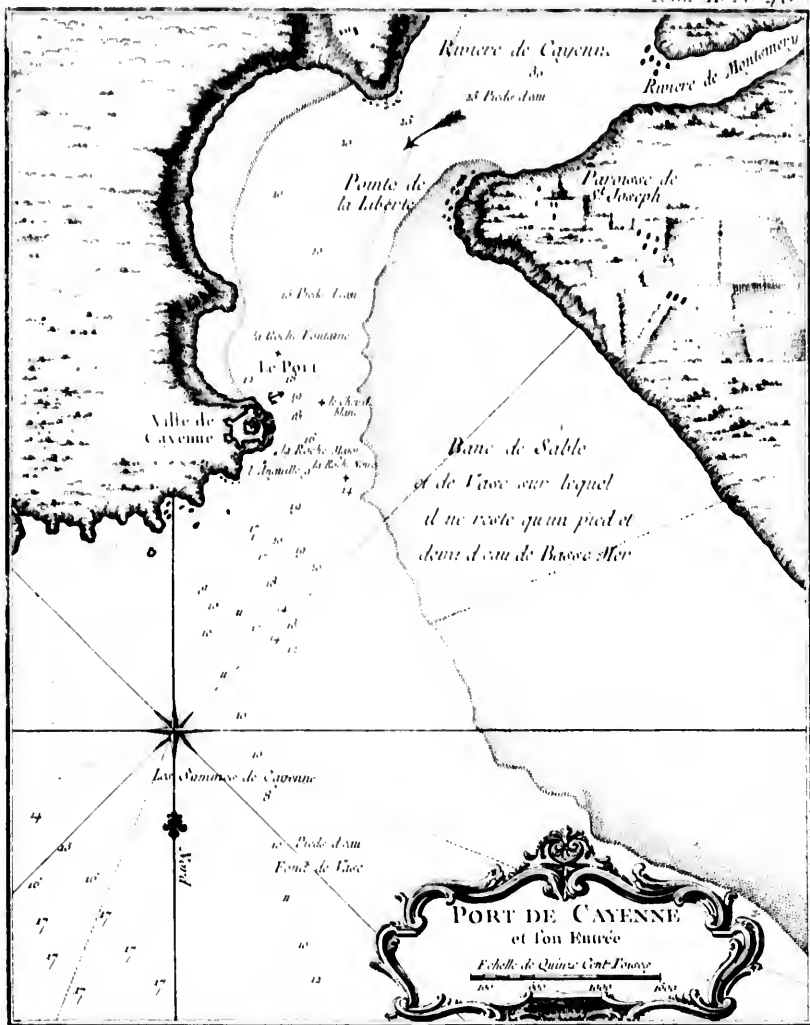
*Echelle de 8. au haut Toises*  
 0 10 20 30 40 50 60

- F** *Vicille Citoyenne*
- G** *Magasin du Roi*
- H** *Académie*
- J** *Porte de Romure*
- K** *Porte du Port*






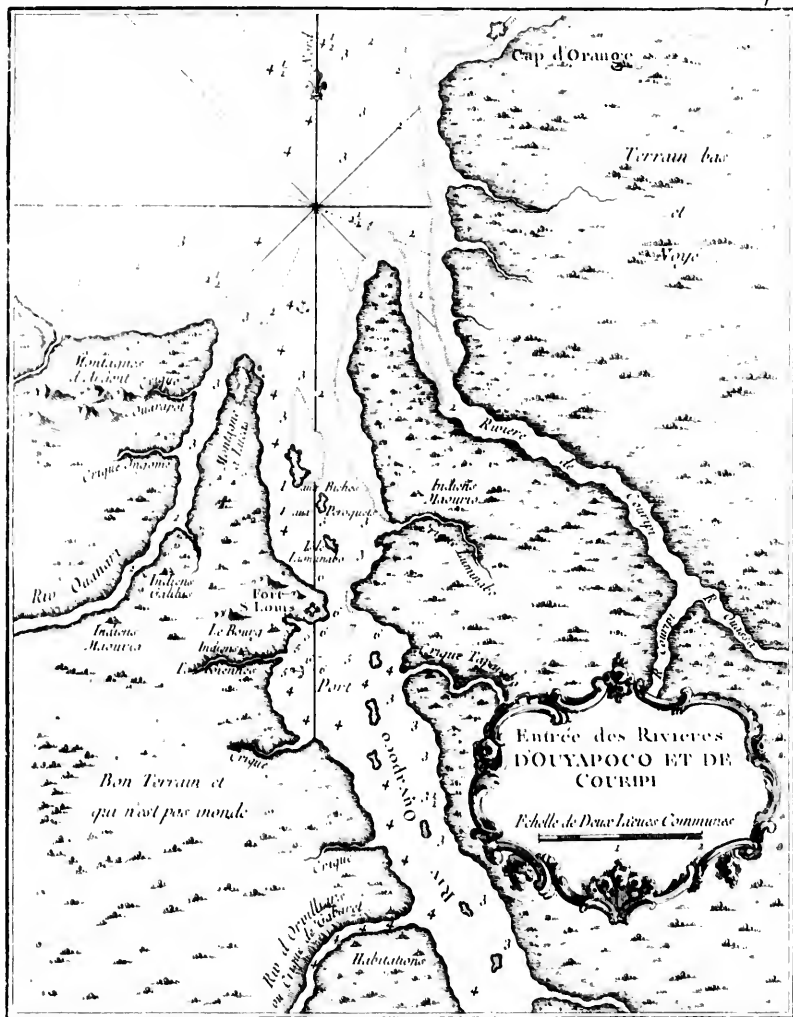








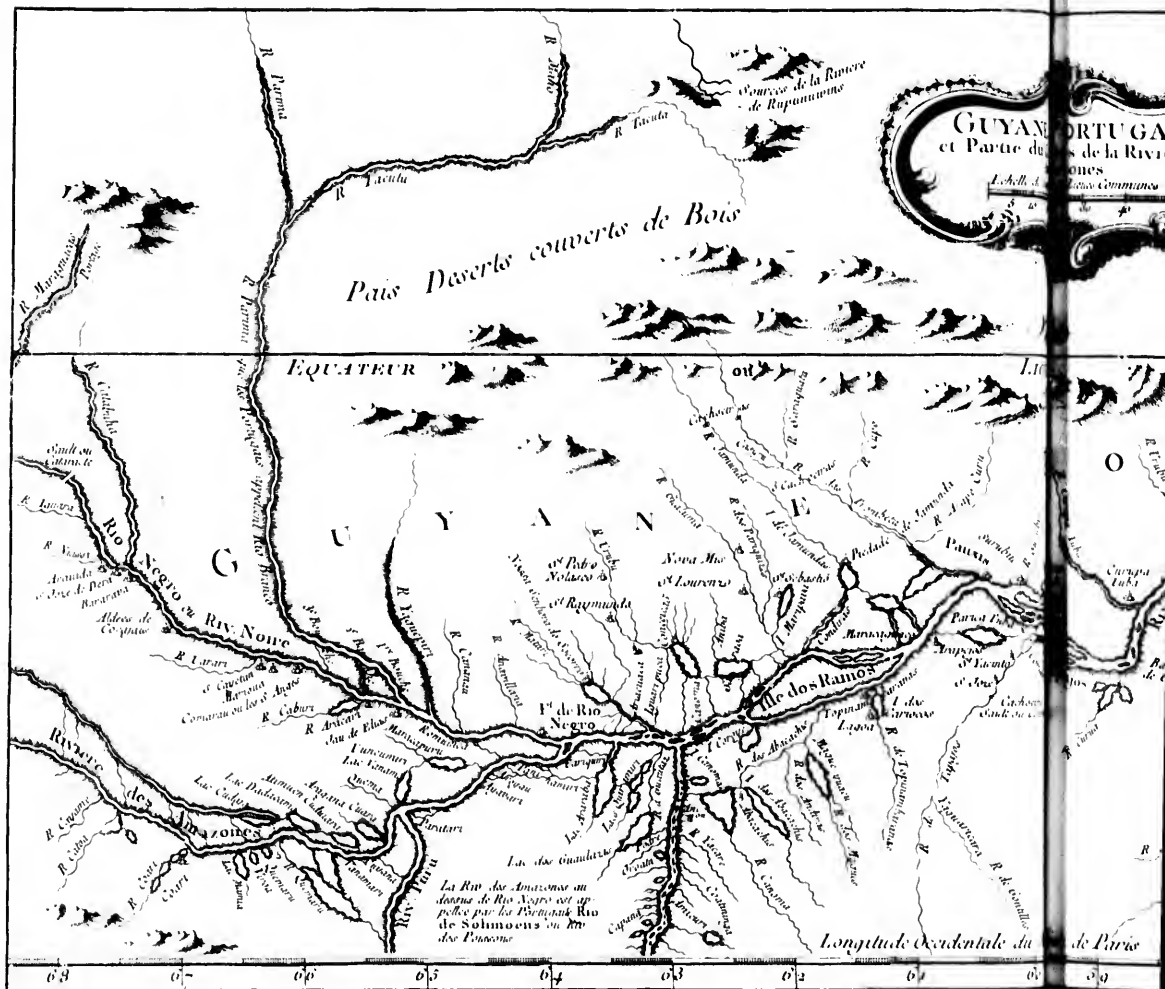








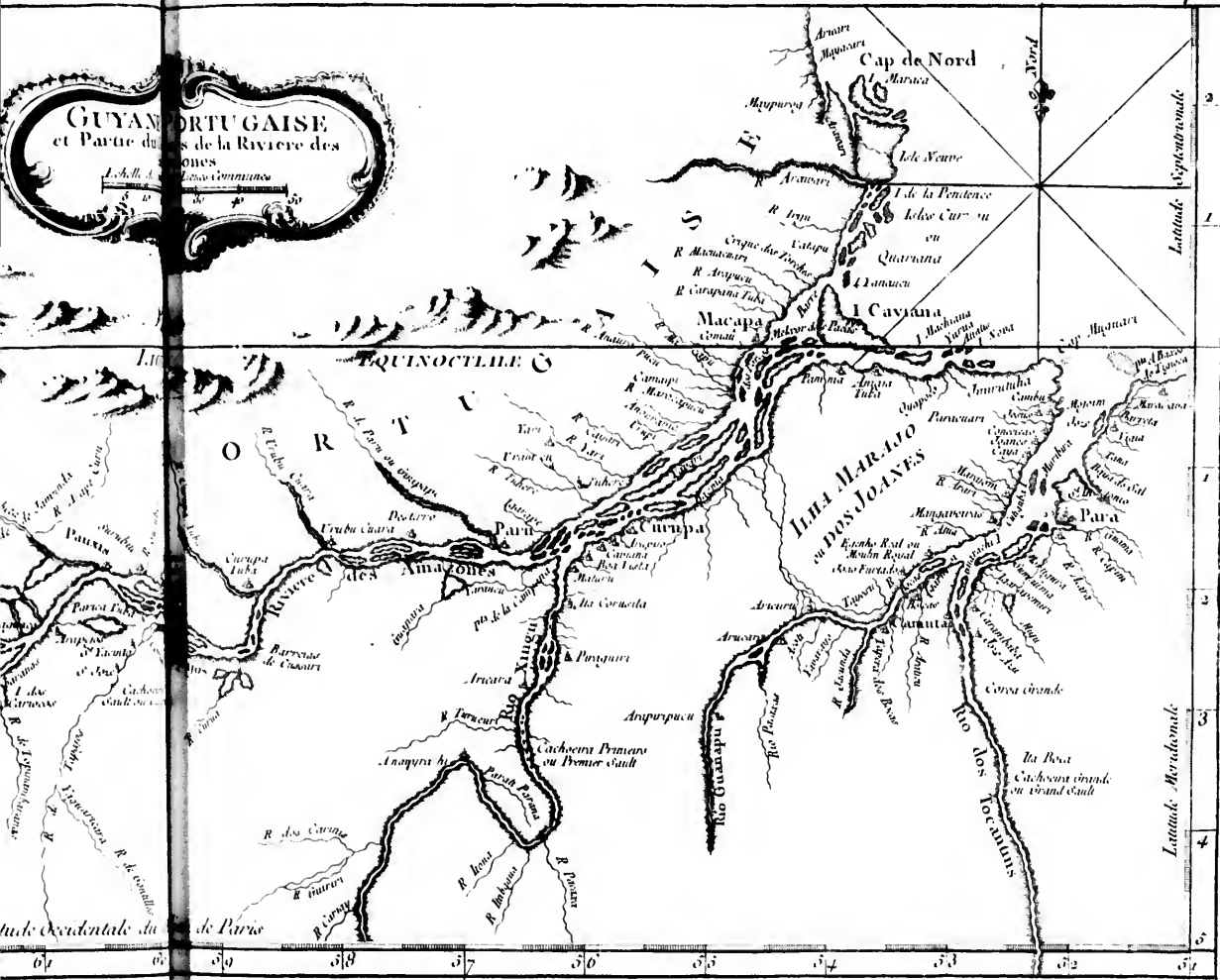








**GUYANE PORTUGAISE**  
 et Partie du Nord de la Riviere des Amazones

J. Bellin del. G. de L'Isle sculp.

















1020  
47  
Nº  
48

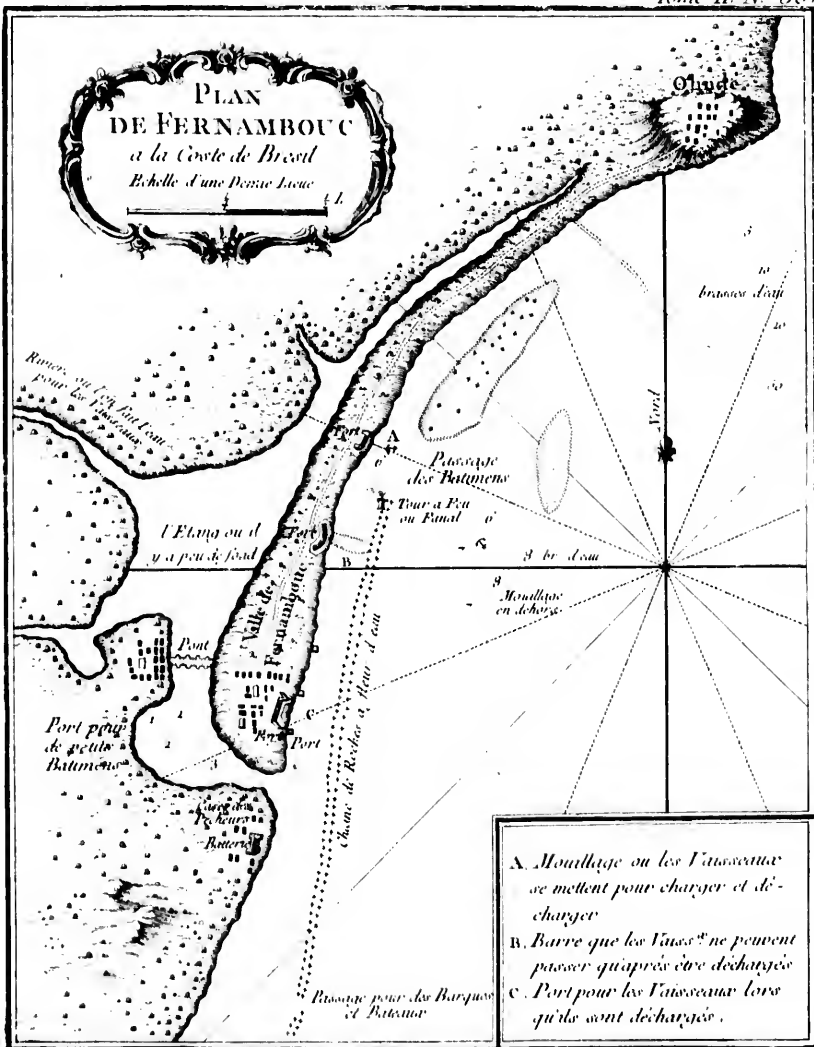






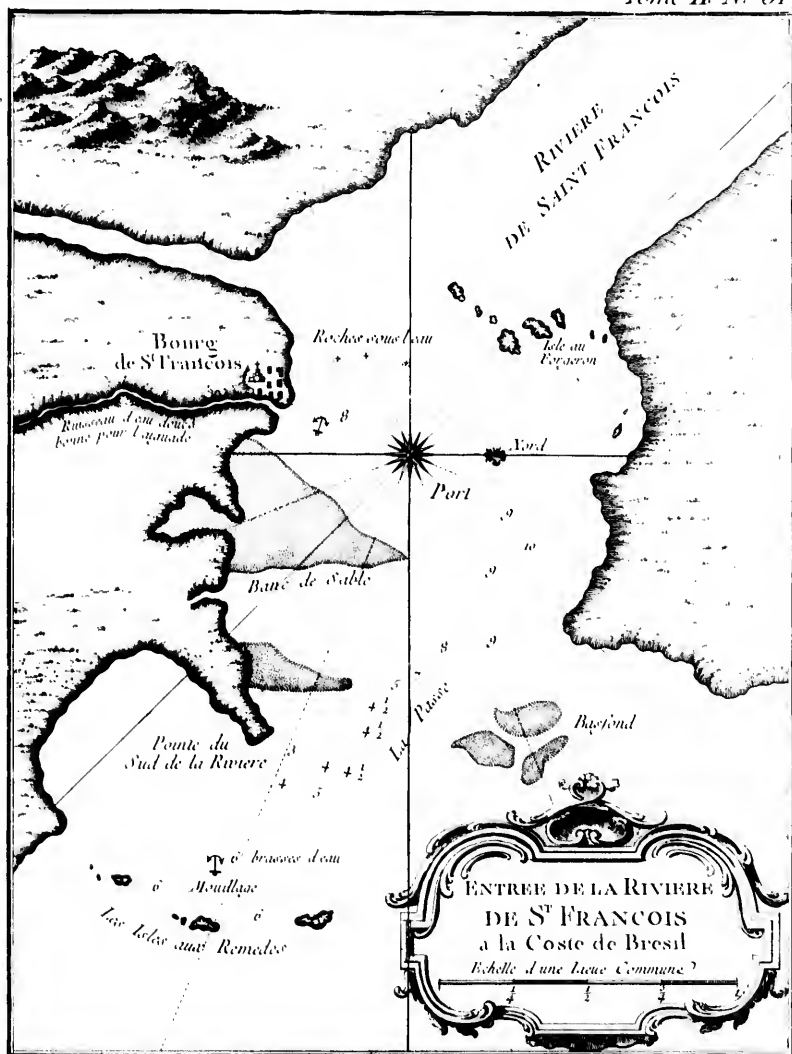



**PLAN  
DE FERNAMBOUC**  
*a la Côte de Brésil*  
*Echelle d'une Demie Lieue*

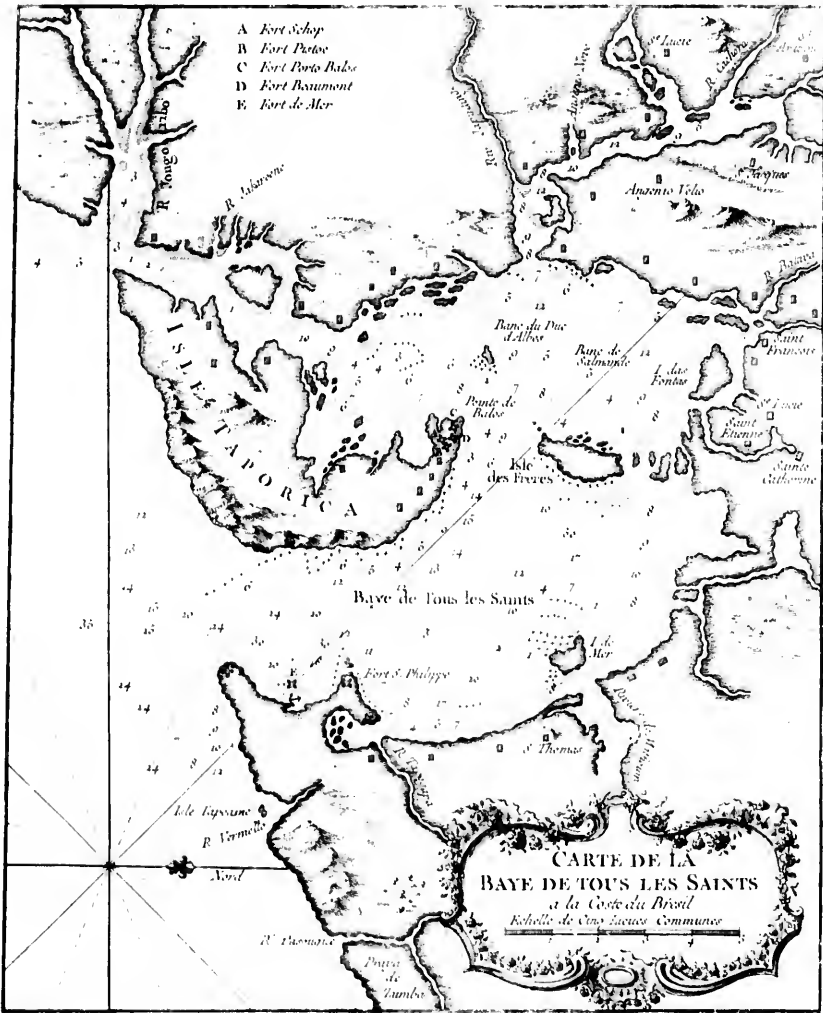


A. Mouillage ou les Vaisseaux se mettent pour charger et décharger  
 B. Barre que les Vais<sup>s</sup> ne peuvent passer qu'après être déchargés  
 C. Port pour les Vaisseaux lors qu'ils sont déchargés.










- A Fort Schuy
- B Fort Pedro
- C Fort Porto Babel
- D Fort Basumont
- E Fort de Alor

CARTE DE LA  
 BAYE DE TOUS LES SAINTS  
 à la Côte du Brésil  
 Echelle de cinq Lieues Communes

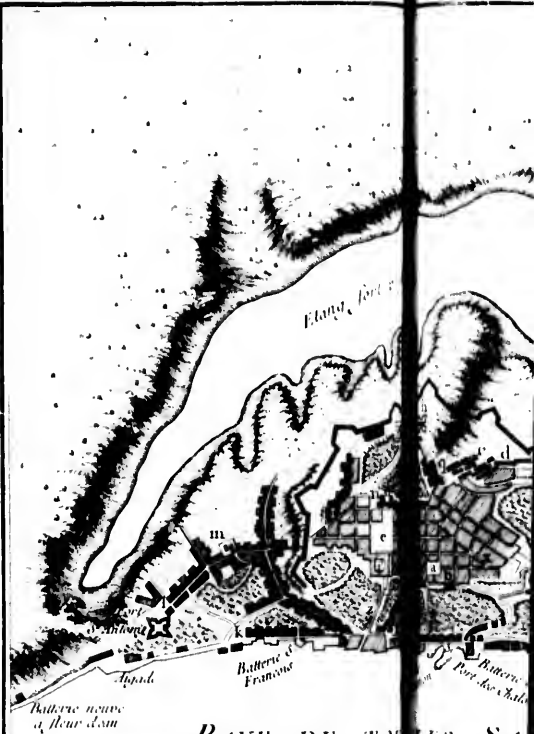








Explication des Lettres .

- a Face du Palais  
 b Le Palais  
 c La Monnoie  
 d Casernes  
 e Place des Armes  
 f Les Armes  
 g La Cathédrale  
 h Maison à Poudre  
 i L' Archevêque  
 k Notre Dame de Pile  
 l Saint Antoine  
 m Notre Dame du Carmel  
 n Chapelle du Fier-à-croix  
 o Saint François  
 p Sainte Claire  
 q Notre Dame de Pologne  
 r Notre Dame du Rosaire  
 s Saint Benoist  
 t Saint Pierre  
 u Sainte Thérèse  
 x Les Jacobins  
 y L' Evêché  
 z Machine pour monter et descendre les marchandises










PLAN DE LA BAYE DE RIO-JANEIRO.

- |                           |                                |
|---------------------------|--------------------------------|
| A La Ville de Rio-Janeiro | G Fort de la Misericorde       |
| B Les Benedictins         | H Les Jesuites                 |
| C Fort St. Sebastian      | I Maison de l'Evêque           |
| D La Vieille Paroisse     | K Aquade appellee la Kartouque |
| E Fort St. Jacques        | L Fort St. Jean                |
| F Fort St. Alouise        | M Fort Theodose                |

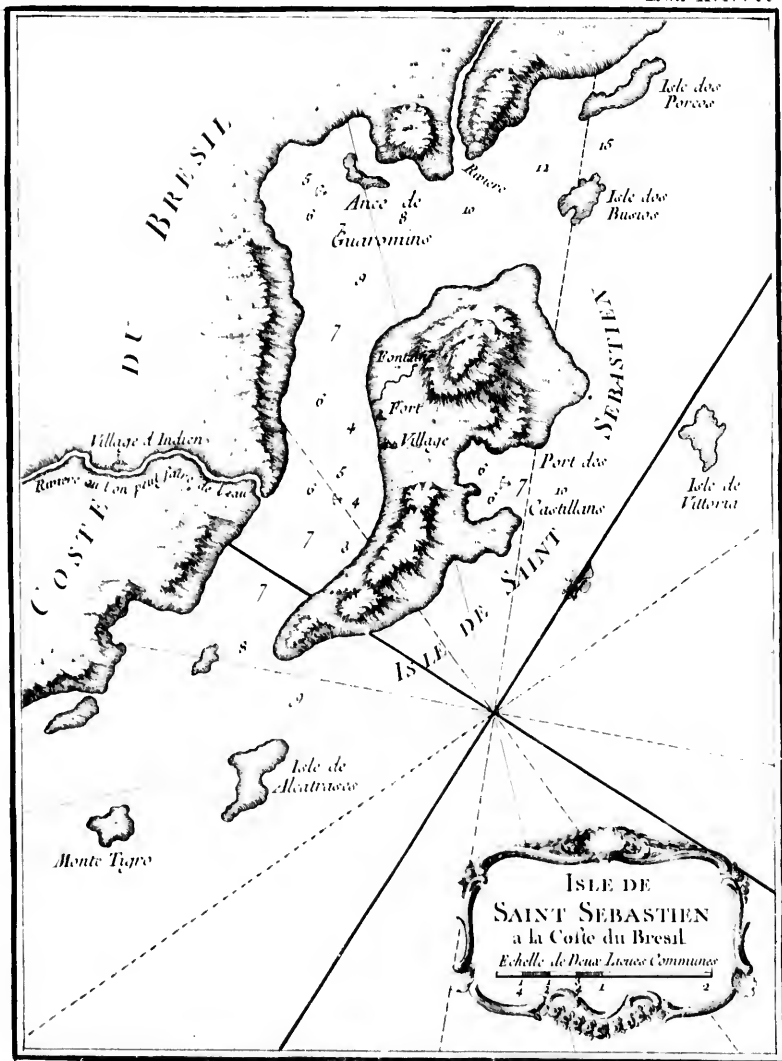
Echelle de Deux Toises commune de France.



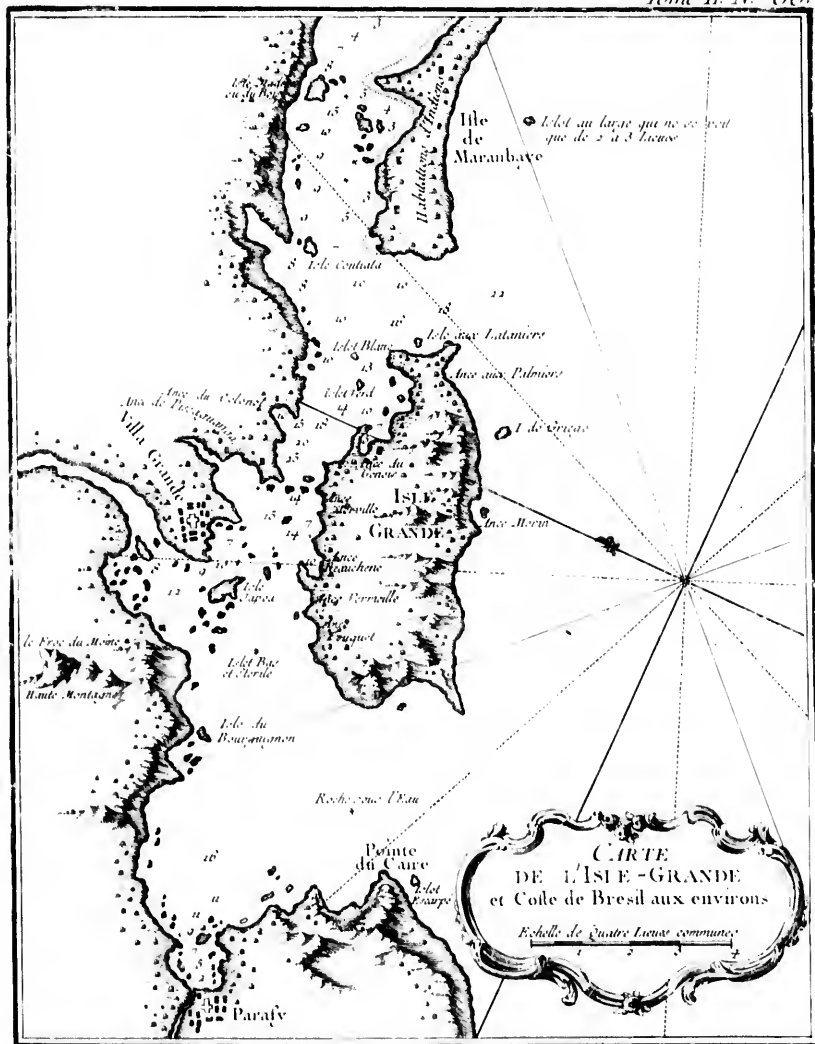




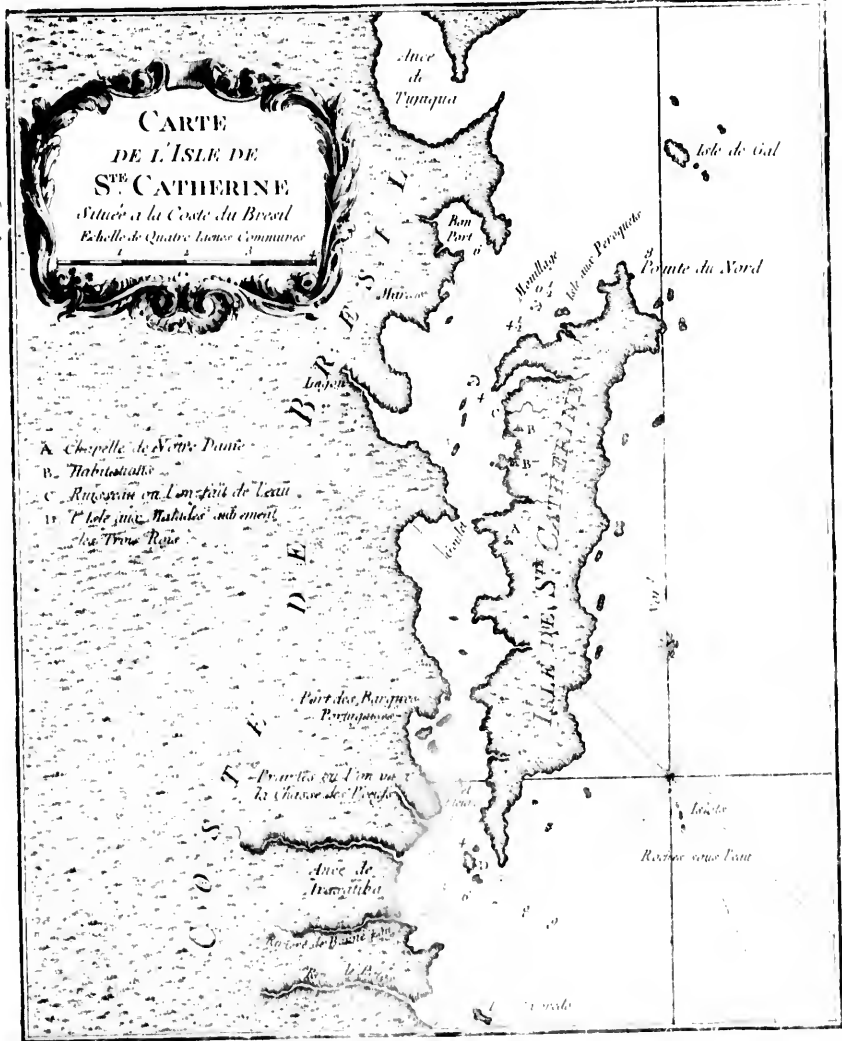
















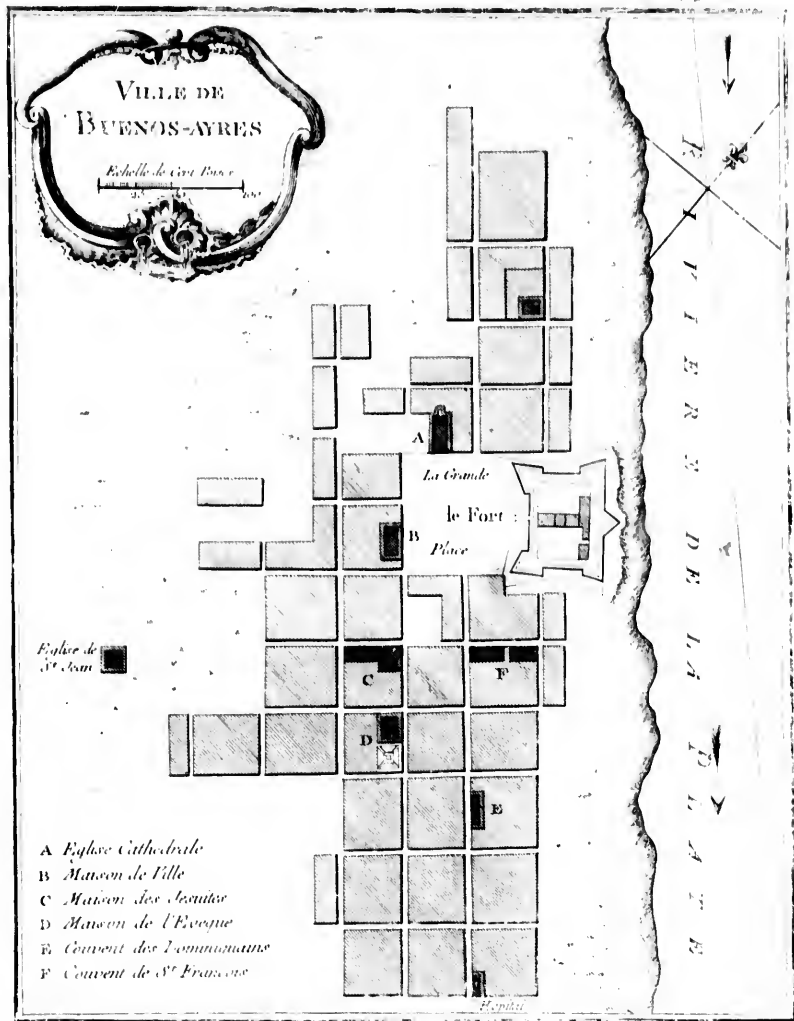




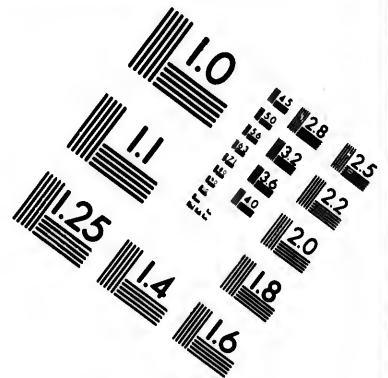
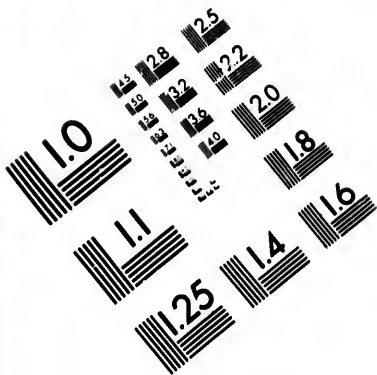




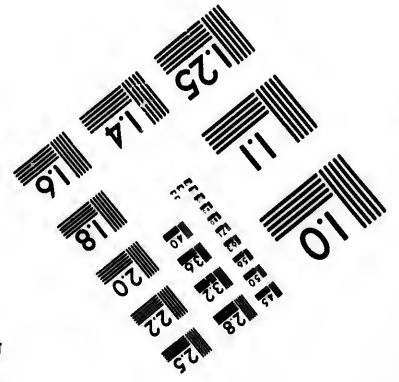
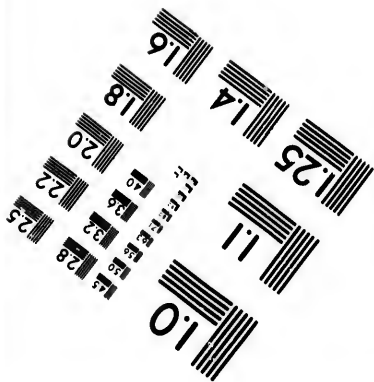
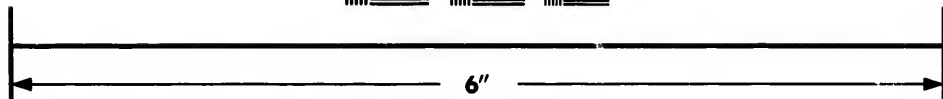
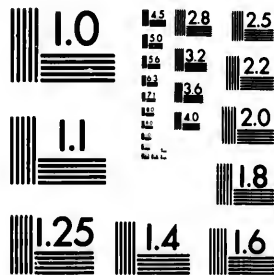









**IMAGE EVALUATION  
TEST TARGET (MT-3)**




**Photographic  
Sciences  
Corporation**

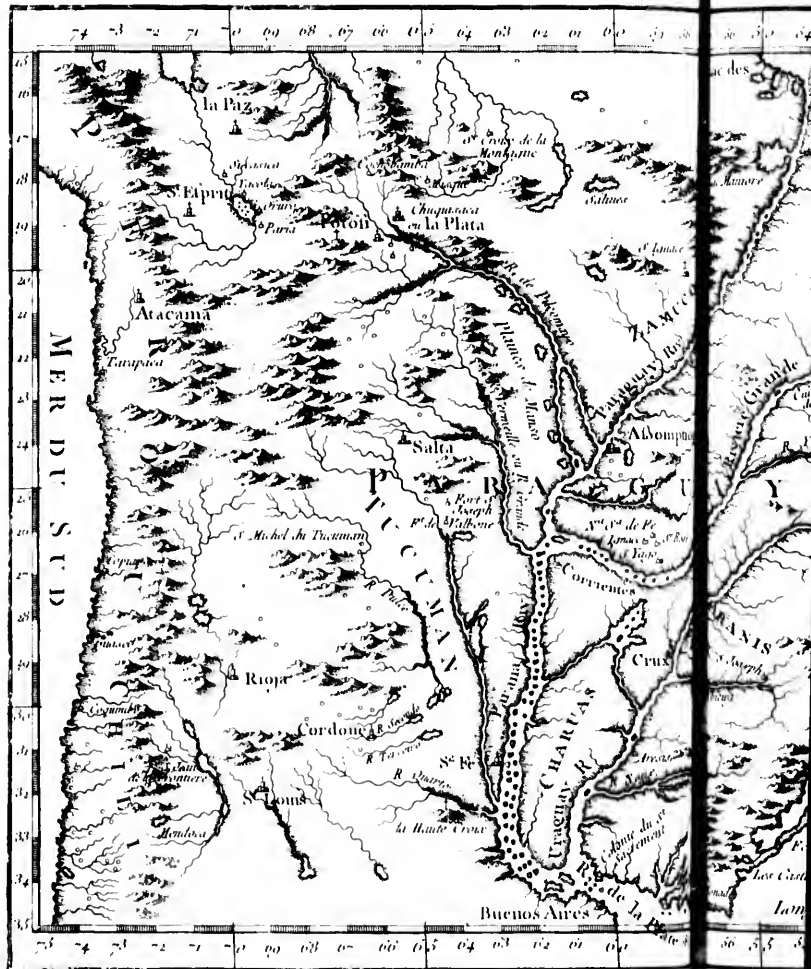
23 WEST MAIN STREET  
WEBSTER, N.Y. 14580  
(716) 872-4503

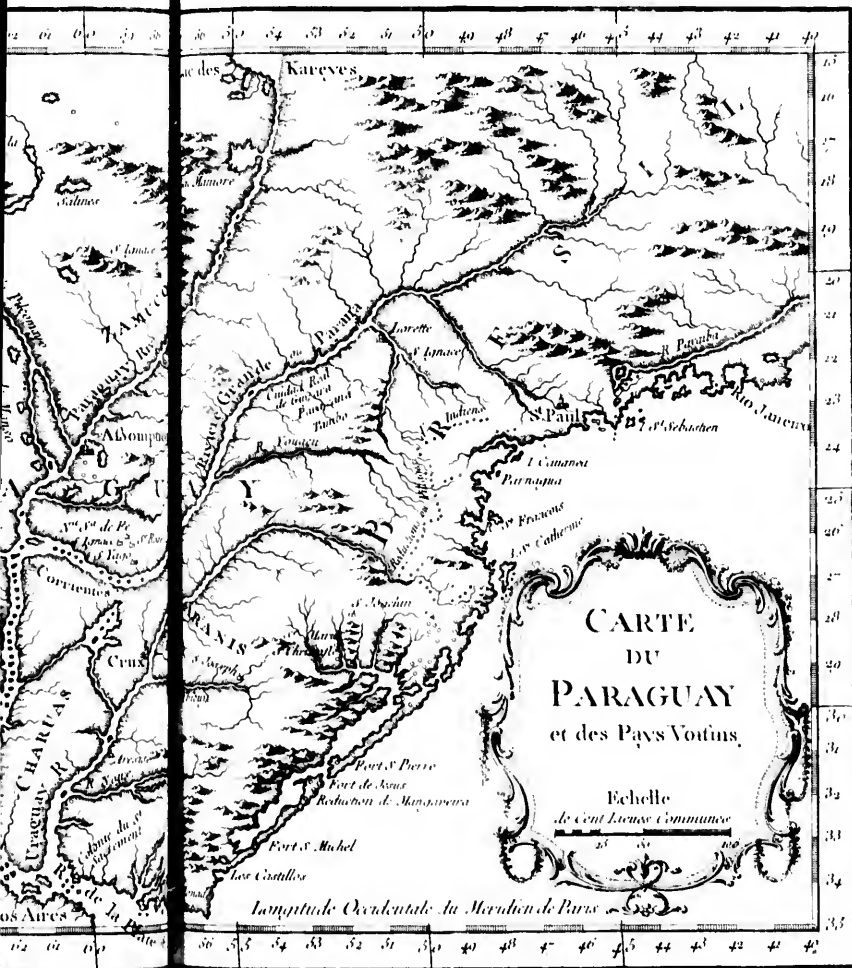






























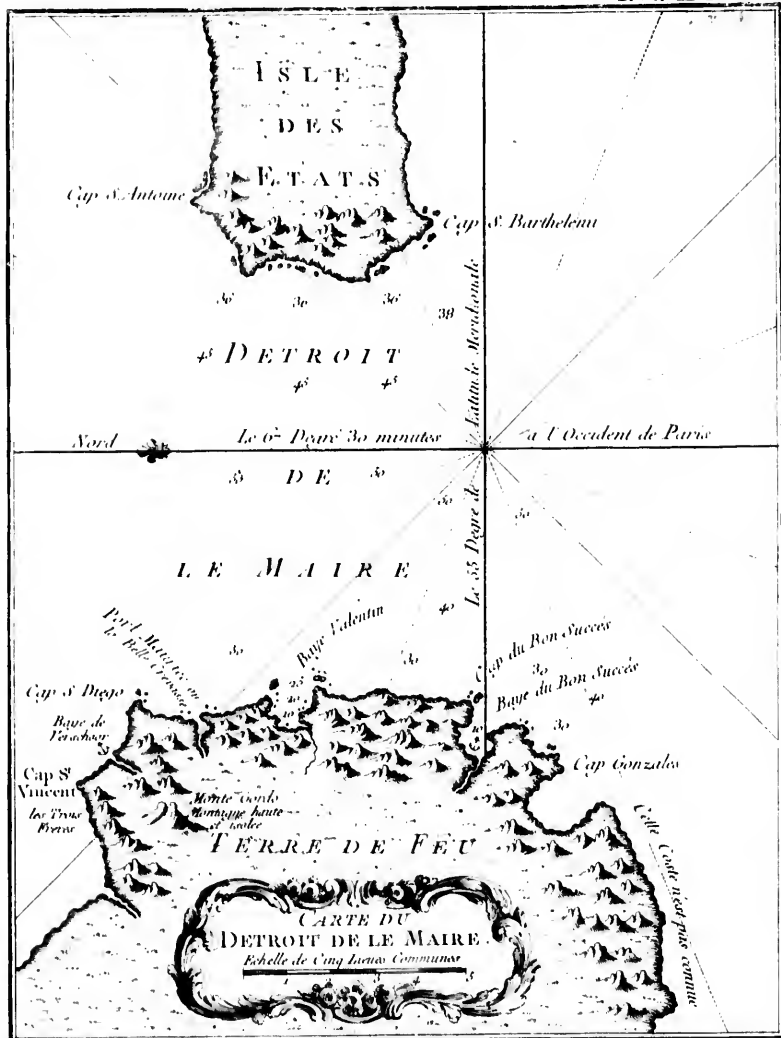












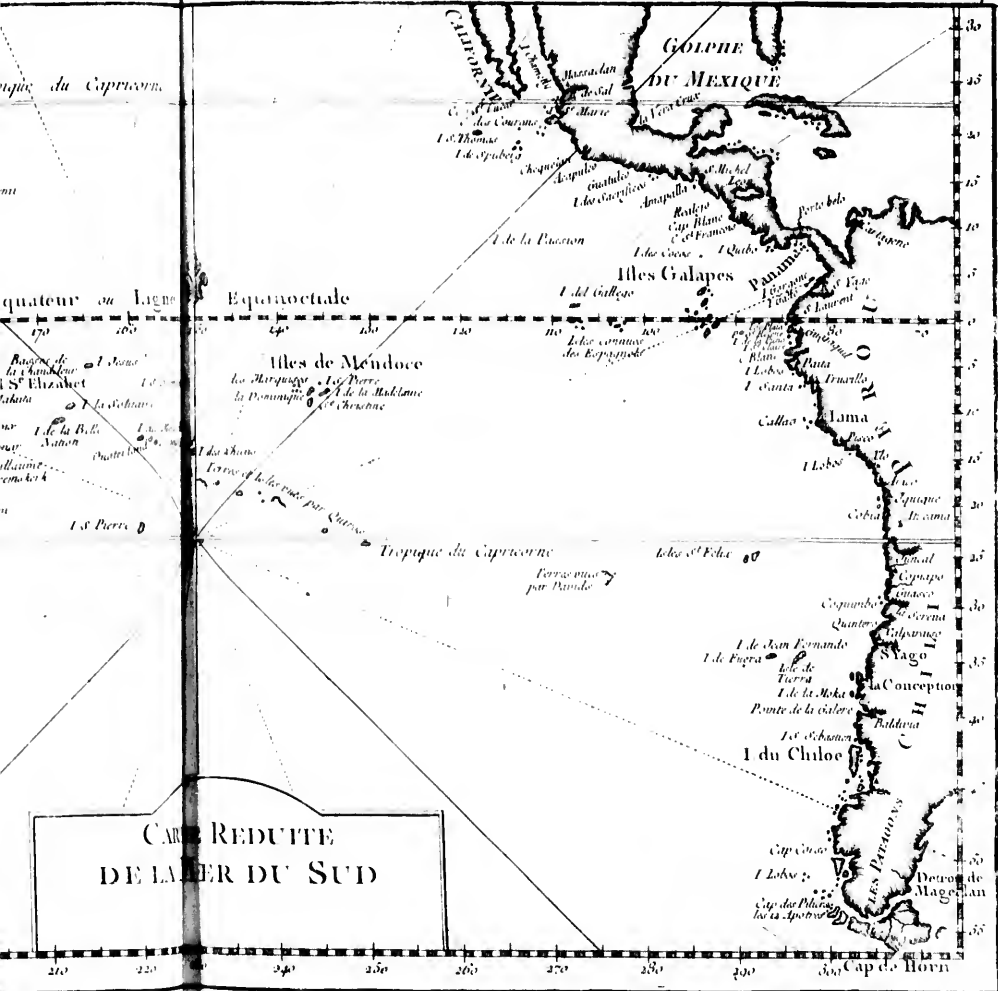












Capricorn

quateur ou ligne

Equinoctiale

Iles de Mendocce

Iles Galapes

Iles de Mendocce

Panama

Iles de Mendocce

Iles de Mendocce

Iles de Mendocce

Iles de Mendocce

Iles de Mendocce

Iles de Mendocce

Iles de Mendocce

Iles de Mendocce


Iles de Mendocce

Iles de Mendocce


Iles de Mendocce

CARTE REDUITE DE LA MER DU SUD

Cap de Horn

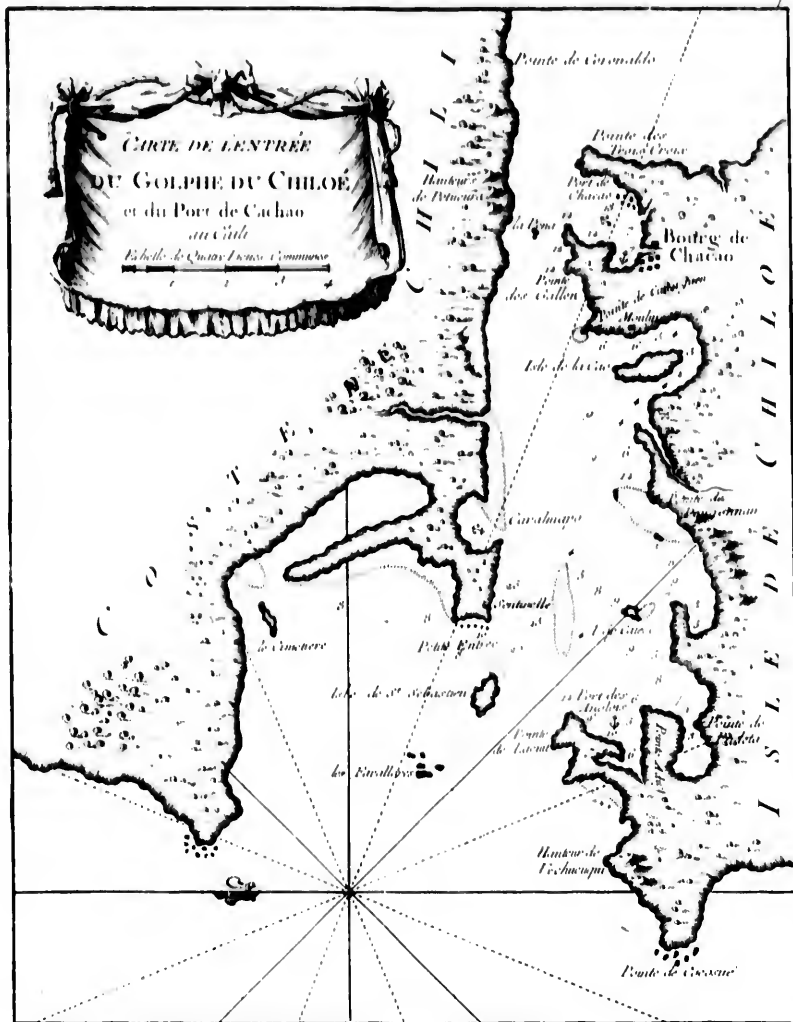






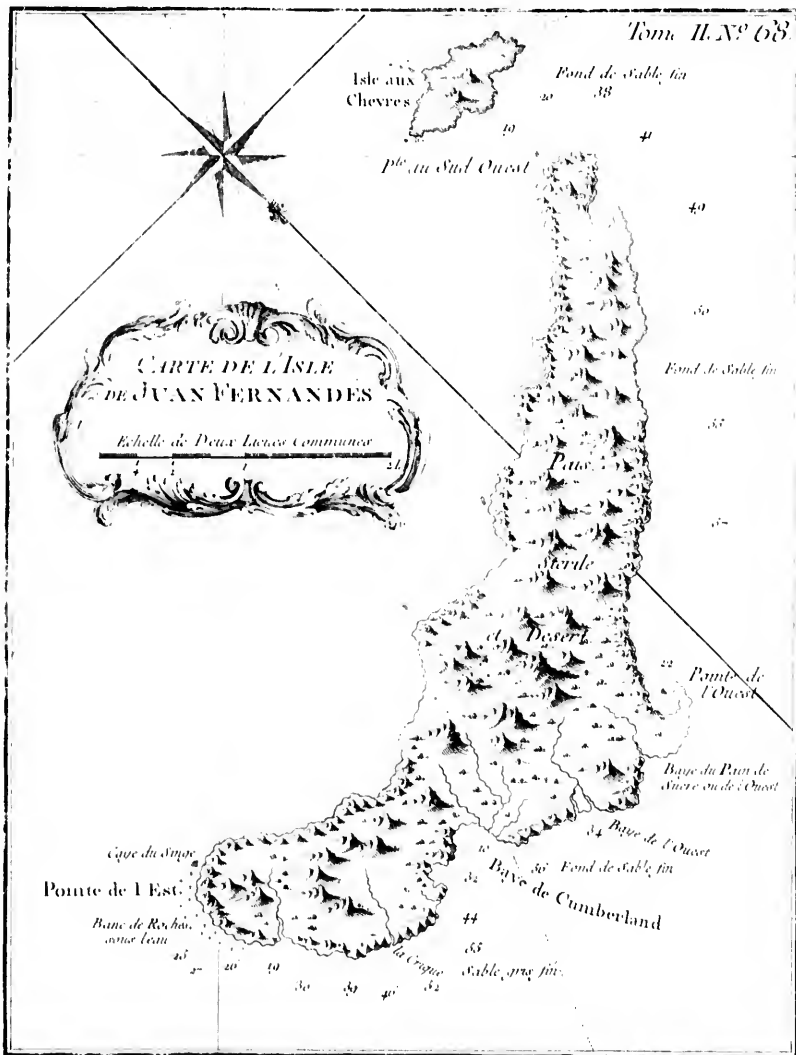










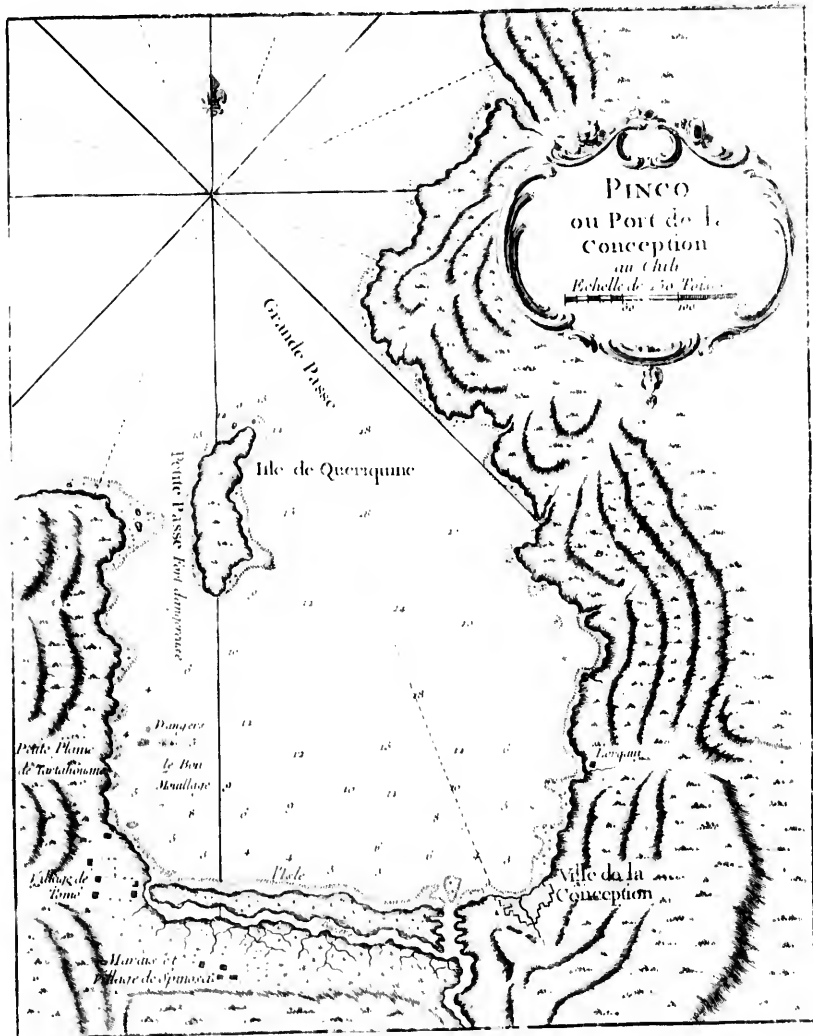







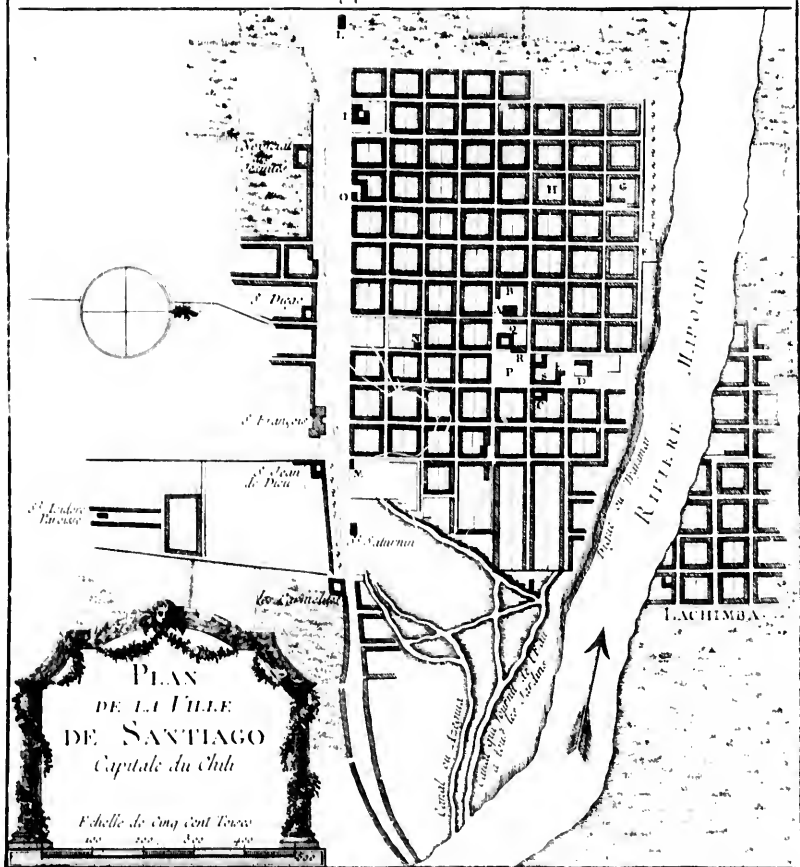







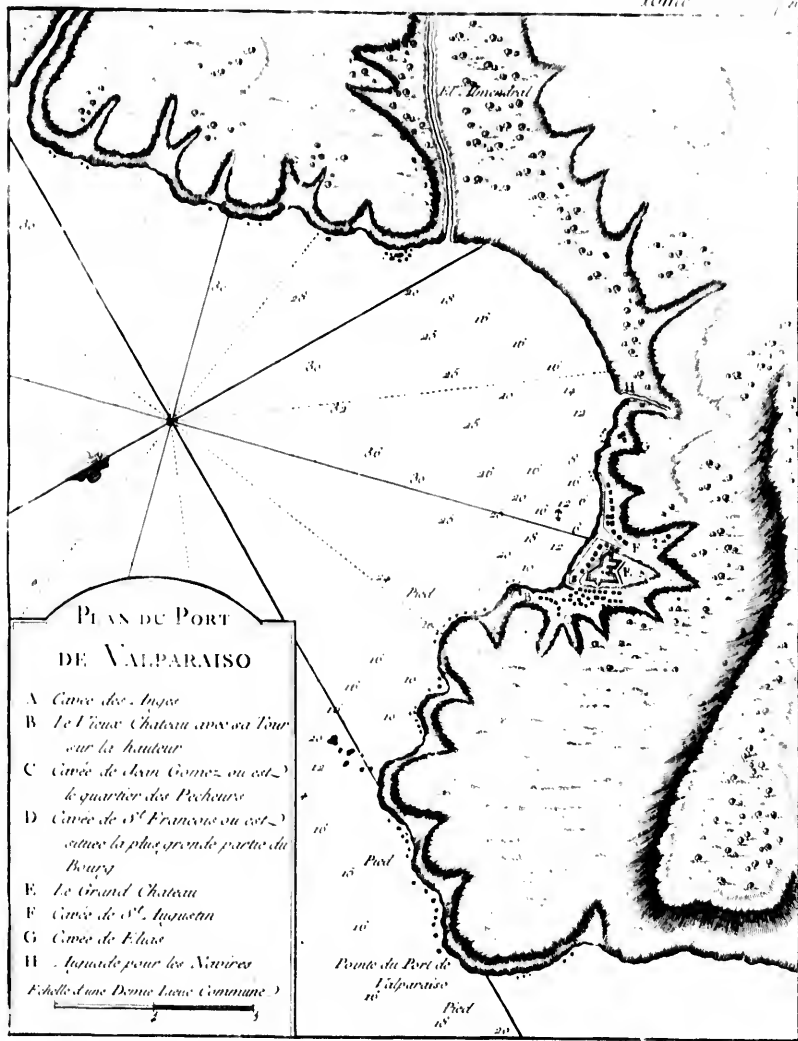



- |                                |                                          |                     |
|--------------------------------|------------------------------------------|---------------------|
| A la Cathédrale                | G 3 <sup>e</sup> Anne Paroisse           | O St Lazare         |
| B les Jésuites                 | H 5 <sup>e</sup> Rosee                   | P la Place          |
| C 3 <sup>e</sup> Claire        | I Noviciat des Augustins                 | Q l'Evêché          |
| D Chapelle du Rosaire          | L Chapelle de St Michel                  | R Palais du Prévoit |
| E 3 <sup>e</sup> Dominique     | M 8 <sup>e</sup> Claire le grand Couvent | S Audience Royale   |
| F 3 <sup>e</sup> Paul Paroisse | X les Augustines                         | T Pont ruiné        |

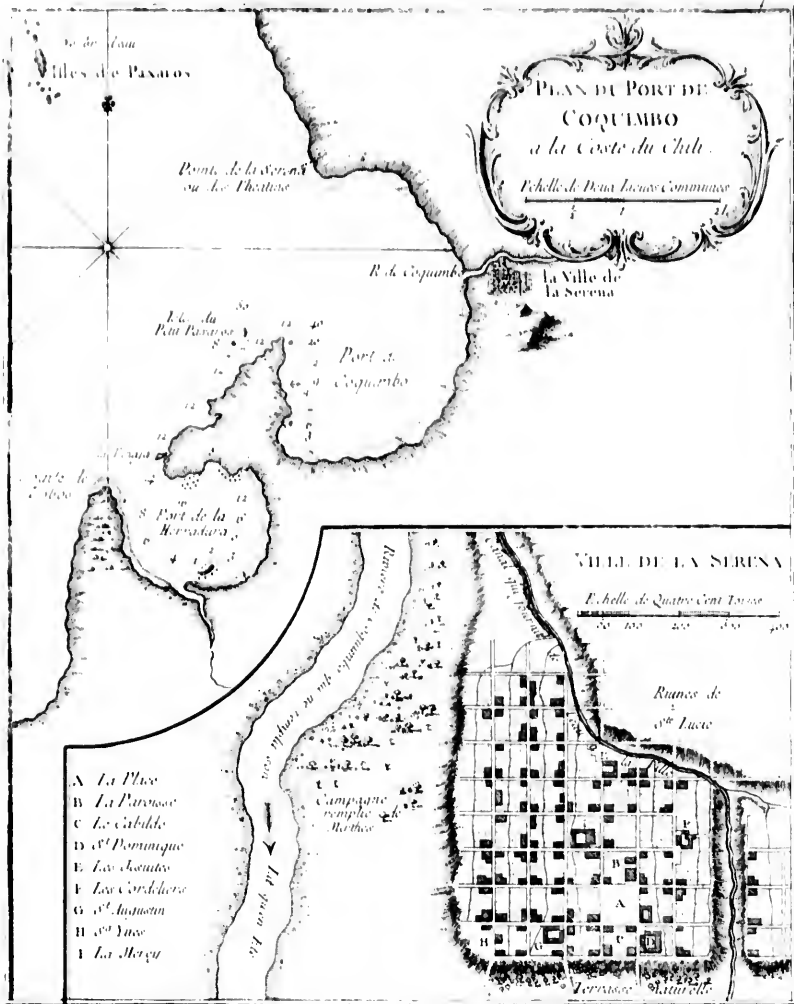







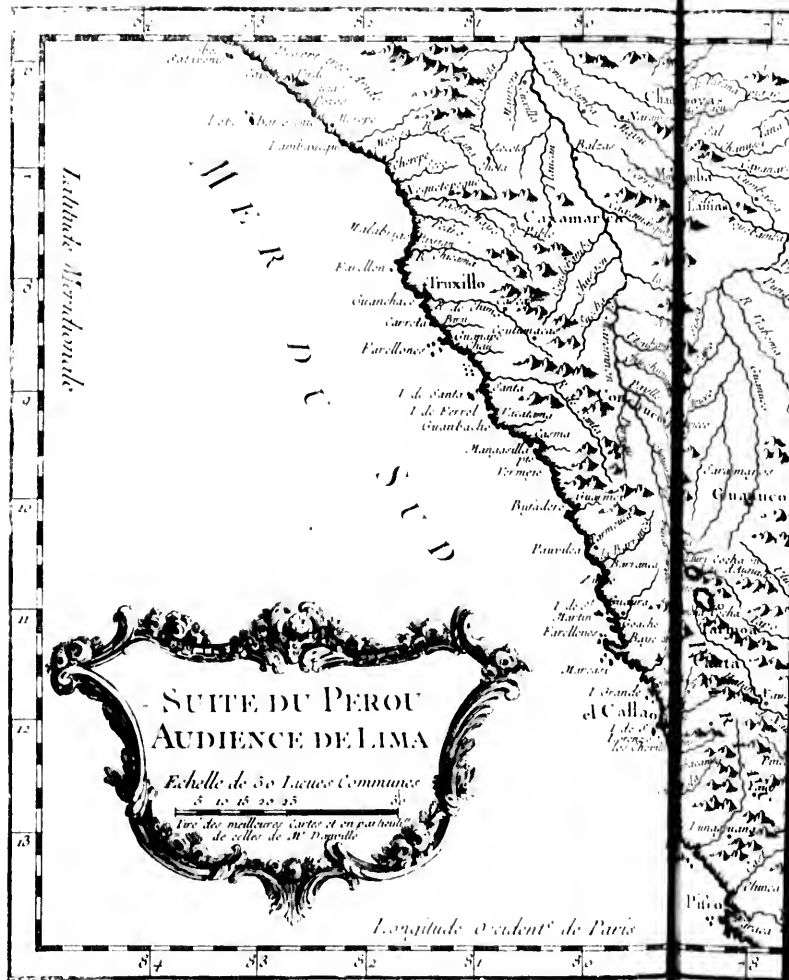


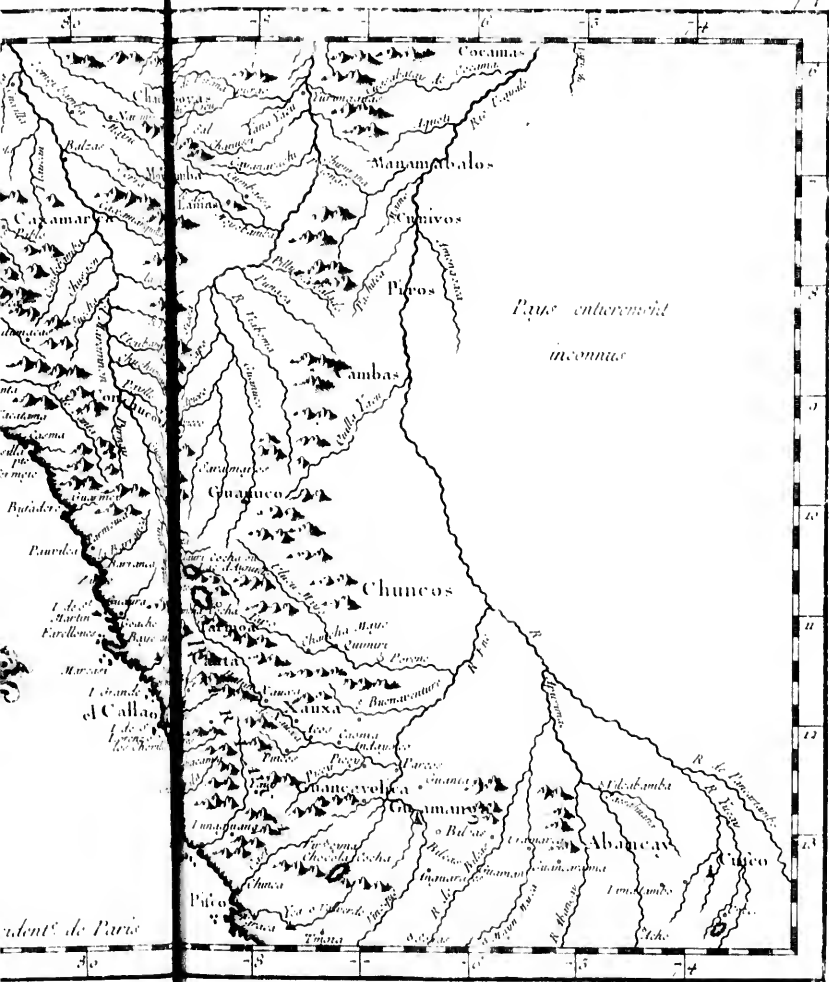















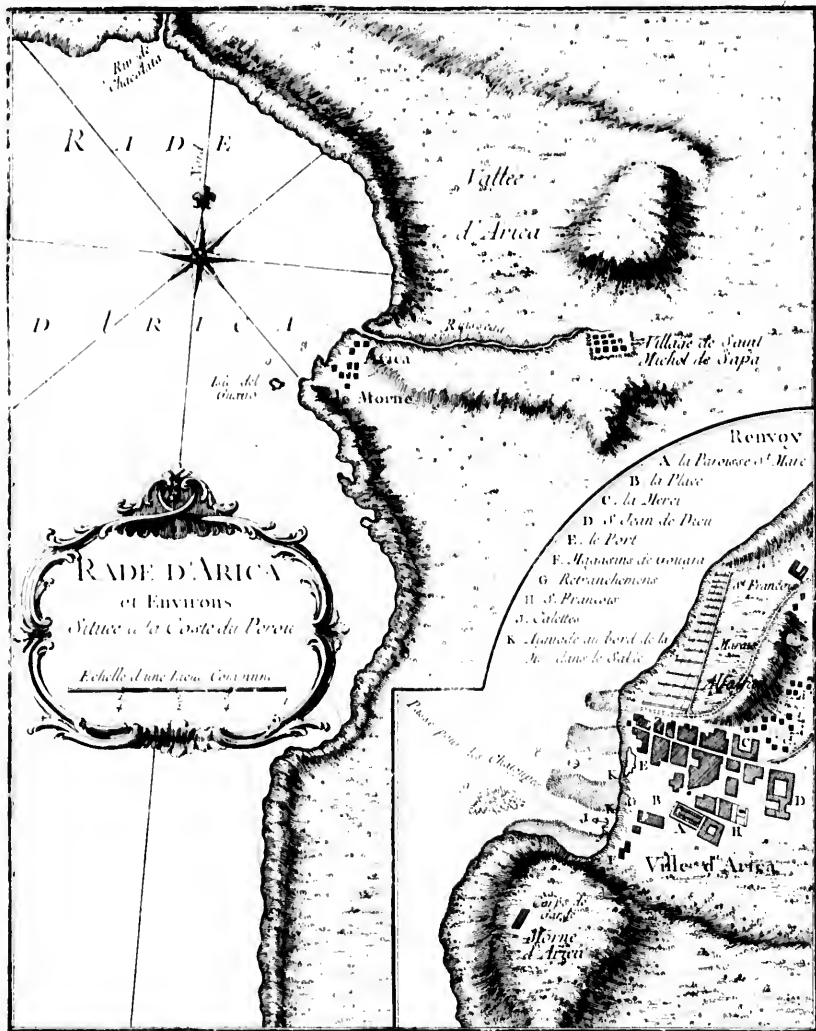




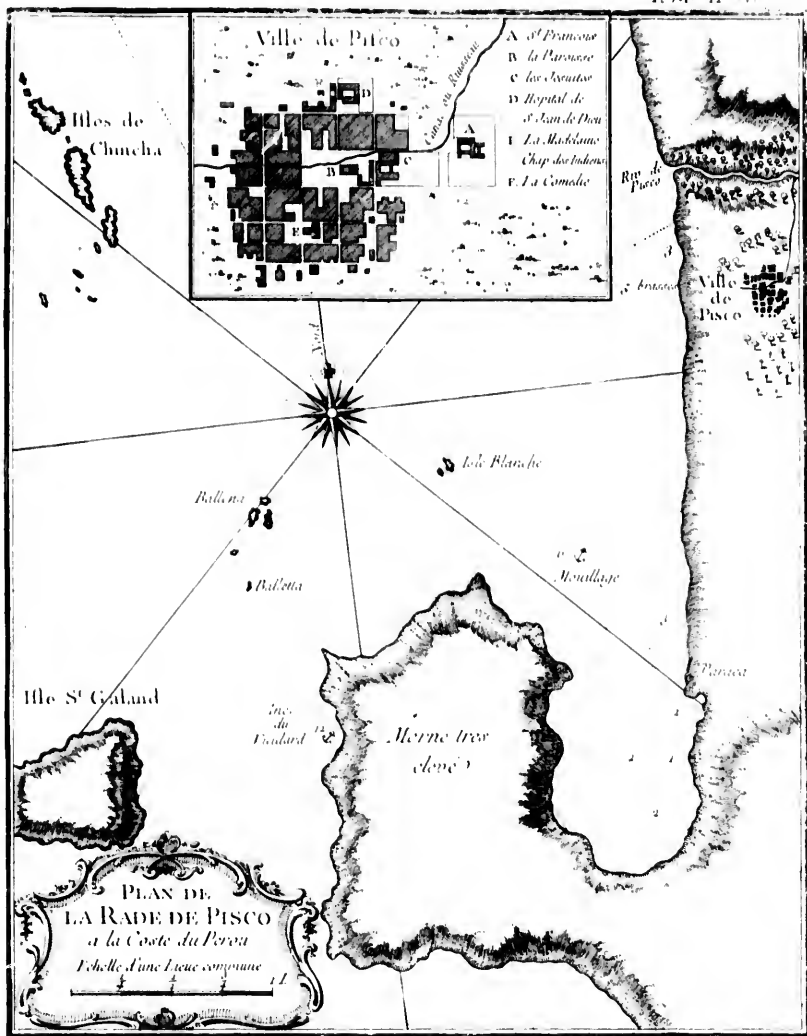










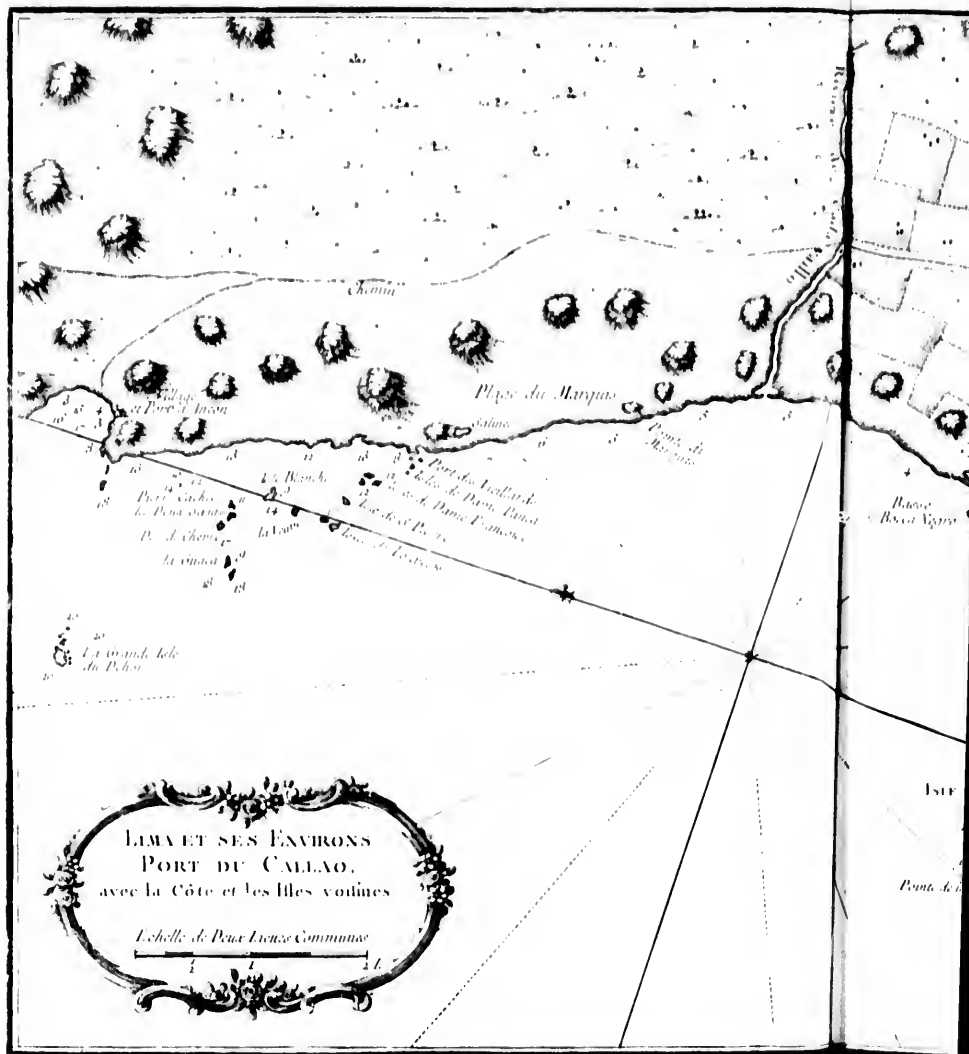






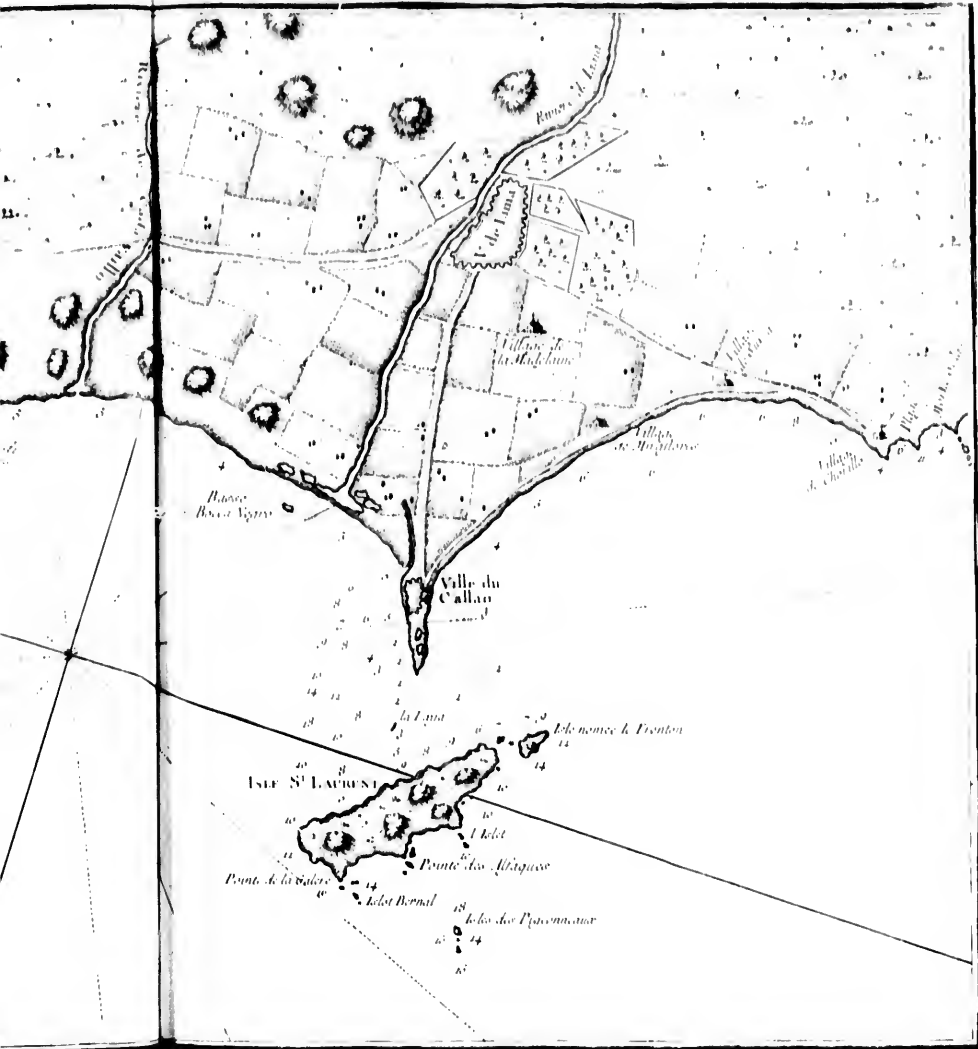








LIMA ET SES ENVIRONS  
 PORT DU CALLAO.  
 avec la Côte et les Isles voisines

1/2 lieue de Peux Lieues Communes

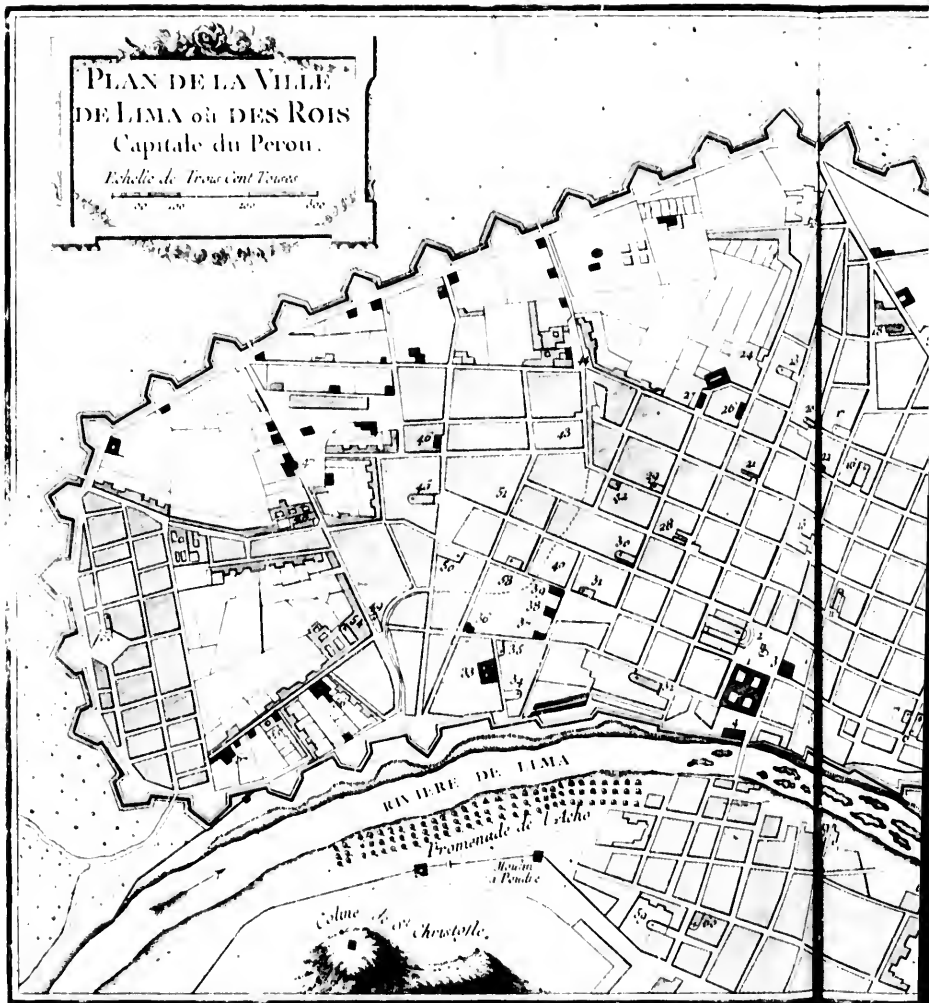


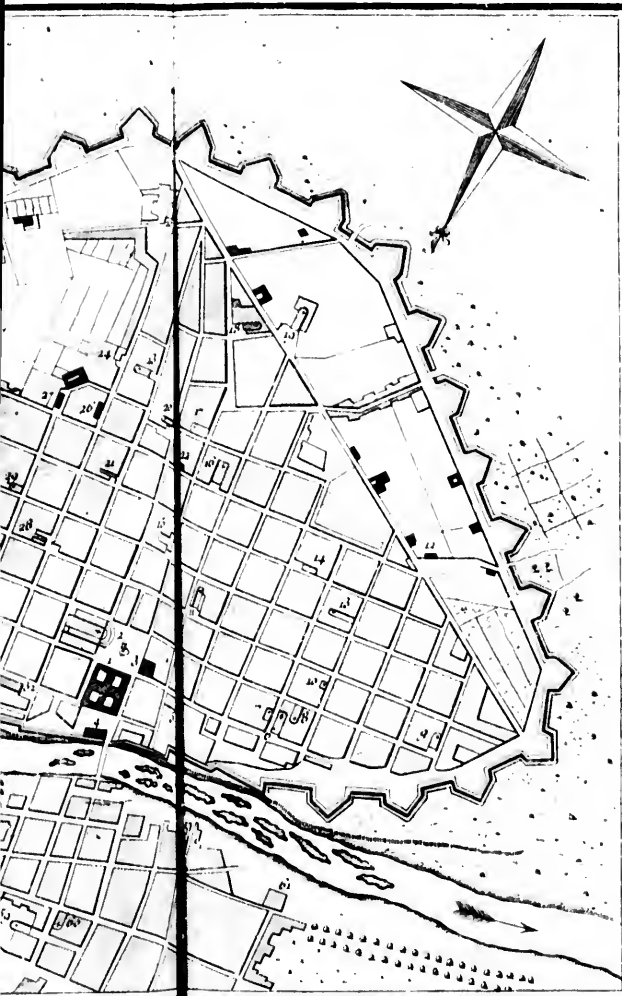




PLAN DE LA VILLE  
DE LIMA où DES ROIS  
Capitale du Perou.

*Echelle de Trois Cent Toises*







## Explication des Chiffres


- |                          |                           |
|--------------------------|---------------------------|
| 1. Palais du Viceroy     | 32. St Francois           |
| 2. Cathedrale            | 33. St Heloise            |
| 3. Maison de Ville       | 34. Hop. des Pretres      |
| 4. Les Jacobins          | 35. St Pierre             |
| 5. Les Dominicains       | 36. Les Freres C. de F.   |
| 6. Mon. St Rose          | 37. St Philippe C. R.     |
| 7. St Rose Paroisse      | 38. L. Universite         |
| 8. Hop. du St Esprit     | 39. La Charite            |
| 9. Monastere             | 40. Collège des Femmes    |
| 10. St Sebastien Par.    | 41.                       |
| 11. Agnes Sorel          | 42. St Rose C. de F.      |
| 12. St Francois de Paul  | 43. St Pierre Solitaire   |
| 13. Mon. de St Christ    | 44. St Cath. C. de F.     |
| 14. St Marcous Par.      | 45. Hop. St Anne          |
| 15. La Merce             | 46. Hop. St Barthelemi    |
| 16. Jesus Maria          | 47. La Conception         |
| 17. St Jean de Dieu      | 48. Le Carmel             |
| 18. Recoll. de Bethlehem | 49. Mon. St Claire        |
| 19. Royal de St Denis    | 50. Mon. des Pechoussiers |
| 20. L. Annonciation      | 51. Hop. St Andre         |
| 21. La Trinite           | 52. Le Prado C. de F.     |
| 22. St Joseph Paroisse   | 53. Collège de Condé      |
| 23. Hopital de Lomme     | 54. St Pierre d. Mont     |
| 24. Nov. des Jacobins    | 55. Les Incorruptes       |
| 25. La Chancelerie       | 56. Les Convolescentes    |
| 26. Les Euphrosins       | 57. Filles de la Merce    |
| 27. Les Carmelites       | 58. La Monnoye            |
| 28. St Paul              | 59. St Corbis Sem.        |
| 29. St Martin College    | 60. St Lazare             |
| 30. La Conception        | 61. La Friperie           |
| 31. L. Inquisition       |                           |












































Explication des Lettres

- A Eglise Cathédrale
- B Le Siquirio
- C Paroisse S<sup>t</sup> Barbe
- D Paroisse S<sup>t</sup> Roch
- E Paroisse S<sup>t</sup> Sebastien
- F Paroisse S<sup>t</sup> Marc
- G Paroisse S<sup>t</sup> Blaise
- H Paroisse de S<sup>t</sup> Procope
- I Palais de l'Audience
- K Maison du Cabildo
- L Palais de l'Evêque
- M Chapelle Royale
- N Prison d'Etat
- O Prison ordinaire
- P S<sup>te</sup> Marie Maison de Justice pour les femmes
- Q Eglise et Collège Royal de S<sup>t</sup> Fernand
- R Collège de S<sup>t</sup> Louis
- S S<sup>t</sup> Dominique
- T S<sup>t</sup> Francisco
- V S<sup>t</sup> Augustin
- X La Merca
- Y Las Aventas
- Z Le S<sup>t</sup> Christ de la Paz
- a Chapelle des Indiens
- b Moulins
- c Moulin à foulon
- d Boucherie



