

**CIHM
Microfiche
Series
(Monographs)**

**ICMH
Collection de
microfiches
(monographies)**



Canadian Institute for Historical Microreproductions / Institut canadien de microreproductions historiques

© 1995

Technical and Bibliographic Notes / Notes techniques et bibliographiques

The Institute has attempted to obtain the best original copy available for filming. Features of this copy which may be bibliographically unique, which may alter any of the images in the reproduction, or which may significantly change the usual method of filming, are checked below.

L'Institut a microfilmé le meilleur exemplaire qu'il lui a été possible de se procurer. Les détails de cet exemplaire qui sont peut-être uniques du point de vue bibliographique, qui peuvent modifier une image reproduite, ou qui peuvent exiger une modification dans la méthode normale de filmage sont indiqués ci-dessous.

- Coloured covers/
Couverture de couleur
- Covers damaged/
Couverture endommagée
- Covers restored and/or laminated/
Couverture restaurée et/ou pelliculée
- Cover title missing/
Le titre de couverture manque
- Coloured maps/
Cartes géographiques en couleur
- Coloured ink (i.e. other than blue or black)/
Encre de couleur (i.e. autre que bleue ou noire)
- Coloured plates and/or illustrations/
Planches et/ou illustrations en couleur
- Bound with other material/
Relié avec d'autres documents
- Tight binding may cause shadows or distortion along interior margin/
La reliure serrée peut causer de l'ombre ou de la distorsion le long de la marge intérieure
- Blank leaves added during restoration may appear within the text. Whenever possible, these have been omitted from filming/
Il se peut que certaines pages blanches ajoutées lors d'une restauration apparaissent dans le texte, mais, lorsque cela était possible, ces pages n'ont pas été filmées.

- Coloured pages/
Pages de couleur
 - Pages damaged/
Pages endommagées
 - Pages restored and/or laminated/
Pages restaurées et/ou pelliculées
 - Pages discoloured, stained or foxed/
Pages décolorées, tachetées ou piquées
 - Pages detached/
Pages détachées
 - Showthrough/
Transparence
 - Quality of print varies/
Qualité inégale de l'impression
 - Continuous pagination/
Pagination continue
 - Includes index(es)/
Comprend un (des) index
- Title on header taken from: /
Le titre de l'en-tête provient:
- Title page of issue/
Page de titre de la livraison
 - Caption of issue/
Titre de départ de la livraison
 - Masthead/
Générique (périodiques) de la livraison

- Additional comments: /
Commentaires supplémentaires:

Copy has manuscript annotations.
Addenda sheets tipped in.

This item is filmed at the reduction ratio checked below /
Ce document est filmé au taux de réduction indiqué ci-dessous.

10X	12X	14X	16X	18X	20X	22X	24X	26X	28X	30X	32X
						✓					

The copy filmed here has been reproduced thanks to the generosity of:

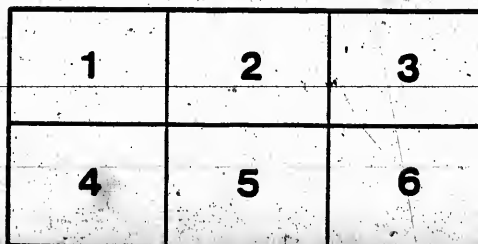
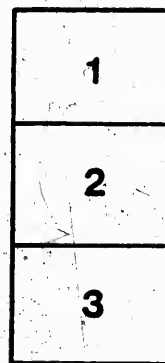

Archives of Ontario
Toronto

The images appearing here are the best quality possible considering the condition and legibility of the original copy and in keeping with the filming contract specifications.

Original copies in printed paper covers are filmed beginning with the front cover and ending on the last page with a printed or illustrated impression, or the back cover when appropriate. All other original copies are filmed beginning on the first page with a printed or illustrated impression, and ending on the last page with a printed or illustrated impression.

The last recorded frame on each microfiche shall contain the symbol \rightarrow (meaning "CONTINUED"), or the symbol ∇ (meaning "END"), whichever applies.

Maps, plates, charts, etc., may be filmed at different reduction ratios. Those too large to be entirely included in one exposure are filmed beginning in the upper left hand corner, left to right and top to bottom, as many frames as required. The following diagrams illustrate the method:



L'exemplaire filmé fut reproduit grâce à la générosité de:

Archives of Ontario
Toronto

Les images suivantes ont été reproduites avec le plus grand soin, compte tenu de la condition et de la netteté de l'exemplaire filmé, et en conformité avec les conditions du contrat de filmage.

Les exemplaires originaux dont la couverture en papier est imprimée sont filmés en commençant par le premier plat et en terminant soit par la dernière page qui comporte une empreinte d'impression ou d'illustration, soit par le second plat, selon le cas. Tous les autres exemplaires originaux sont filmés en commençant par la première page qui comporte une empreinte d'impression ou d'illustration et en terminant par la dernière page qui comporte une telle empreinte.

Un des symboles suivants apparaîtra sur la dernière image de chaque microfiche, selon le cas: le symbole \rightarrow signifie "A SUIVRE", le symbole ∇ signifie "FIN".

Les cartes, planches, tableaux, etc., peuvent être filmés à des taux de réduction différents. Lorsque le document est trop grand pour être reproduit en un seul cliché, il est filmé à partir de l'angle supérieur gauche, de gauche à droite, et de haut en bas, en prenant le nombre d'images nécessaire. Les diagrammes suivants illustrent la méthode.

MICROCOPY RESOLUTION TEST CHART

(ANSI and ISO TEST CHART No. 2)



1.50

1.56

1.63

1.71

1.80

1.88

1.96

2.04

2.12

2.20

2.29

2.37

2.45

2.54

2.63

2.71

2.80

2.89

2.98

3.07

3.16

3.25

3.34

3.43

3.52

3.61

3.70

3.79

3.88

3.97

4.06

4.15

4.24

4.33

4.42

4.51

4.60

4.69

4.78



APPLIED IMAGE Inc

1653 East Main Street
Rochester, New York 14609 USA
(716) 482-0300 - Phone
(716) 288-5899 - Fax

Rec^d 28 Aug 90 *[Signature]*

VOTERS' LIST

—FOR THE—

MUNICIPALITY

—OF—

AUGUSTA.

— 1890 —



BROCKVILLE:
PRINTED AT THE TIMES OFFICE

1890.

M

Poll
between

PART

No.
on
Roll

0 A
186 A

98 B

103 B

126 F

125 F

111 F

80 F

79 F

54 F

53 F

47 F

46 F

31 F

18 B

17 F

3 B

2 B

934

85

8

9

16

22

127

128

175a

71

43

184

94

95

185

40

50

51

52

No. on Roll	NAME.	Jurors	L.O.T.	Concession or Street.	Description.	P. O. A.
81	Ewalt, Richard		pt 2	2	oc	m f 10
147	Easter, Samuel	j	pt 11	1	tenant	m f 10
155	Easter, Curtis		pt 8	1	tenant	m f 10
161	Easter, John		pt 8	1	tenant	m f 10
164	Easter, William		pt 7	1	tenant	m f 10
188	Ewart, Joseph	j	pt 2, 3	2	owner	m f 10
69	Easter, Frederick		pt 9	1	tenant	m f 10
7	Fretwell, Philip	j	pt 12, 13	2	owner	m f 9
101	Flannigan, George		pt 14	1	tenant	m f 10
157	Feeney, Thomas		pt 10	1	oc	m f 10
148	Goodison, Robert		pt 11	1	owner	m f 10
138	Gurnsey, Samuel	j	pt 18	1	owner	m f 10
139	Gurnsey, Ernest		pt 17	1	owner	m f 10
102	Henry, John		pt 14	1	owner	m f 10
170	Hanning, William		pt 7	2	tenant	m f 10
140	Heck, George		pt 18	1	owner	m f 10
118	Henry, Robert		pt 13	1	owner	m f 10
119	Henry, Robert W.		pt 13	1	owner	m f 10
120	Henry, George		pt 13	1	owner	m f 10
135	Henry, William		pt 12	1	tenant	m f 10
107	Hill, John		pt 13	1	tenant	m f 10
96	Hill, Charles M.		pt 14	1	owner	m f 10
103	Henry, Samuel		pt 14	1	f son	m f 10
179	Kelly, John	j	pt 3, 4	2	tenant	m f 10
24	Leonard, Alfred		pt 2, 3	2	owner	m f 10
69	Lane, Abraham	j	pt 9	1	owner	m f 10
162	Littlejohn, Francis		pt 8	1	tenant	m f 10
165	Littlejohn, Wellington		pt 8	1	tenant	m f 10
78	Lane, James	j	pt 6	1	owner	m f 10
32	Mullen, Charles		pt 6	2	tenant	m f 10
124	Mullen, William		pt 12	1	owner	m f 10
33	Miller, George		pt 6	2	owner	m f 10
42	Miller, Albert	j	pt 9, 10	2	tenant	m f 10
63	Moore, Samuel		pt 14, 15	1	owner	m f 10
83	Moran, Michael		pt 5	1	f son	m f 10
84	Moran, Wm. J.		pt 5	1	f son	m f 10
93	Michaw, Joseph	j	pt 18	2	owner	m f 10
99	Myers, Edward	j	pt 14	1	owner	m f 10
117	Moore, James		pt 13	1	owner	m f 10
122	Mullen, William		pt 12	1	tenant	m f 10
132	Miller, William		pt 12	1	owner	m f 10
133	Miller, John	j	pt 12	1	tenant	m f 10
181	McCarten, Daniel		pt 2	2	owner	m f 10
159	McCarney, James		pt 7	1	tenant	m f 10
167	McCarten, Hugh		pt 7	2	tenant	m f 10
87	Murray, Francis		pt 13, 14	1	owner	m f 10
72	McCarthy, John		pt 8, 9	1	owner	m f 10
73	McCarthy, David	j	pt 8, 9	1	owner	m f 10
74	McCarthy, John J.		pt 8, 9	1	f son	m f 10

POLLING SUB-DIVISION- No. 1.

No. on Roll	NAME.	Jurors.	LOT.	Concession or Street.	Description.	P. O. A.
75	McCarthy, Wm. C.		pt 8, 9.	1.	f son	m f 10
76	McCarthy, Edward		pt 8, 9.	1.	f son	m f 10
48	McLean, Levi		pt 12, 13.	2.	tenant	m f 10
150	McDermott, David		pt 10.	1.	owner	m f 10
41	McMullen, James		pt 9, 10.	2.	owner	m f 10
93	Miller, Joseph		pt 18.	2.	owner	m f 10
251	Polite, Judson		pt 1.	2.	owner	m f 10
129	Patterson, James		pt 13.	1.	owner	m f 10
12	Pearson, James		pt 9.	2.	tenant	m f 10
20	Perry, Robert		pt 5, 6.	2, 3.	owner	m f 10
19	Place, John W		pt 7.	2.	owner	m f 10
21	Perry, Pohn		pt 5.	2.	owner	m f 10
78a	Polite, David		pt 6.	1.	tenant	m f 10
100	Perrin, George		pt 15.	1.	tenant	m f 10
113	Patterson, James		pt 13.	1.	tenant	m f 10
151	Pyke, Wesley		pt cen com.	2.	owner	m f 10
152	Pyke, Charles		pt cen com.	2.	f son	m f 10
182	Queen, James	j	pt 2, 3.	2.	owner	m f 10
183	Queen, James E.		pt 2, 3.	2.	f son	m f 10
11	Row, Charles H.	j	pt 10.	2.	owner	m f 10
15	Robinson, Alexander	j	pt 6, 7, 9, 10.	2.	owner	m f 10
34	Row, John		pt 8.	2.	owner	m f 10
35	Row, James		pt 8.	2.	f son	m f 10
36	Row, Edgar		pt 8.	2.	f son	m f 10
38	Row, Charles		pt 9.	2.	owner	m f 10
45	Row, John M.	j	pt 14.	1.	owner	m f 10
64	Russell, Edward		pt 9.	1.	owner	m f 10
160	Rooney, Edward		pt 8.	1.	tenant	m f 10
167	Ryan, Samuel, sr.	j	pt 6, 7.	2.	tenant	m f 10
108	Ryan, Samuel, jr.		pt 6, 7.	2.	f son	m f 10
123	Rickey, Robert		pt 12.	1.	owner	m f 10
55	Scott, William		pt 15.	2.	owner	m f 10
187	Saunders, Henry	j	pt 1.	2.	owner	m f 10
23	Smith, James	j	pt 3.	2.	tenant	m f 10
25	Smith, Robert		pt 4.	2.	owner	m f 10
26	Smith, Robert	j	pt 4.	2.	owner	m f 10
27	Smith, John		pt 5, 6.	2.	owner	m f 10
56	Scott, Eben		pt 15.	2.	f son	m f 10
57	Scott, George		pt 15.	2.	f son	m f 10
58	Scott, Joseph W	j	pt 15.	2.	owner	m f 10
69	Smith, George		pt 8.	1.	tenant	m f 10
88	Scott, John	j	pt 15.	1.	owner	m f 10
89	Sterritt, David		pt 17.	2.	owner	m f 10
90	Sterritt, John		pt 17.	2.	f son	m f 10
91	Sterritt, David H.		pt 17.	2.	f son	m f 10
92	Sterritt, James H.		pt 17.	2.	f son	m f 10
98	Smades, Alexander		pt 14.	1.	owner	m f 10
114	Skinner, William E		pt 13.	1.	income	m f 10
136	Smades, Ja. Halla	j	pt 16.	1, 2.	owner	m f 10
137	Smades, Sandy		pt 16.	1, 2.	owner	m f 10
144	Shewell, Edw. T.	j	pt 17.	1.	owner	m f 10
145	Shewell, Harry E.		pt 17.	1.	f son	m f 10
10	Simpson, James		pt 11.	2.	owner	m f 9

POLLING SUB-DIVISION No. 1.

No. on Roll	NAME.	Jurors.	LOT.	Concession or Street.	Description.	P. O. A.
100	Torrenceo, David		pt 14	1	tenant m f	10
32	Tyrie, John		pt 6	2	owner m f	10
61	Torrance, Kennedy		pt 13	2	tenant m f	10
28	White, William		pt 6	2	owner m f	10
29	White, William C.	j	pt 6	2	owner m f	10
116	Willard, James		pt 13	1	tenant m f	10
140	Willard, George		pt 11	1	tenant m f	10
153	Wiser, J. P.		pt 7, 8	1, 2	owner m f	10
154	Ward, Newfield		pt 8	1	tenant m f	10
172	Wiser, Harlow G.		pt 6	2	f son m f	10
173	Wiser, E. F.		pt 8	2	f son m f	10
174	Wise, Isaac P.		pt 7	2	f son m f	10
337	Whitney, Augustus	j	pt 18	2	owner m f	10
65	Youll, Archibald		pt 10	1	owner m f	10
142	Young, Andrew		pt 18	1	tenant m f	10
143	Young, William J.		pt 18	1	tenant m f	10

PART II.—Persons entitled to vote at Municipal Elections only.

No. on Roll	NAME.	Jurors.	LOT.	Concession or Street.	Description.	P. O. A.
49	Blakey, Miss		pt 13	1	owner	10
108	Blakey, Miss		pt 13, 15, 16	1	owner	10
146	Couch, Mrs.		pt 11	1	owner	10
81	Johnson, Mary J.		pt 6	2	owner	10
178	Kelly, Margaret		pt 4	2	owner	10
115	Murray, Mrs.		pt 13	1	owner	10
37	Mullen, Alzina		pt 8	2	owner	10
82	Moran, Mrs. Harriet		pt 5	1	owner	10
79	McCauley, Rosalie		pt 6	1	owner	10
105	Merrington, Eliza A.		pt 14	1	owner	10
106	Merrington, Mrs.		pt 13	1	owner	10
134	Mullen, Mary		pt 12	1	owner	10
4	Perrin, Eliza		pt 14	2	owner	10
130	Patterson, Eliza		pt 12	1	owner	10
131	Shaver, Annie		pt 11	1	owner	10

PART III.—Persons entitled to vote at Elections to the Legislative Assembly only.

No. on Roll	NAME.	Jurors.	LOT.	Concession or Street.	Description.	P. O. A.
77	Boland, Edward		pt 6	1	m f	10
217	Lane, Joseph		pt 18	2	m f	9

M
 between
 PA
 No. on Roll
 257
 313
 220
 202
 200
 218
 201
 276
 295
 302
 315
 324
 336
 240
 24
 27
 202
 21
 20
 27
 27
 27
 28
 21
 21
 24
 24
 20
 340
 3
 2
 2
 2
 2

VOTERS' LIST, 1890.

Municipality of Augusta

SCHEDULE OF POLL OFFICES:

8 Algonquin 9 Charleyville. 9 Maynard. 10 Prescott. 11 Donville.

Polling Sub-Division No. 2.—Comprising all those portions of the 3rd and 4th concessions, lying between the eastern limit of said township and eastern side line of Lot No. 19, in each of said concessions.

PART I—Persons entitled to vote at both Municipal Elections and Elections to the Legislative Assembly.

No. on Roll	NAME.	Jurors	LOT.	Concession or Street.	Description.	P. O. A.
257	Alder, Robert	j	pt 12, 13	3	owner	m f 10
313	Alkerton, John	j	pt 1	4	owner	m f 11
220	Ball, George M.	j	pt 10	2	owner	m f 8
202	Bradley, Henry	j	pt 2	4	owner	m f 9
209	Baker, Levi	j	pt 12	4	owner	m f 8
218	Bass, Asa F.	j	pt 17, 18	3	owner	m f 10
261	Bicks, Richard	j	pt 15, 16	4	owner	m f 8
276	Bass, Ashel	j	pt 15, 16, 17	3	owner	m f 10
295	Bower, Christopher	j	pt 4, 5	4	owner	m f 11
302	Boward, James	j	pt 4	4	owner	m f 11
X 312	Bradley, John A.	j	pt 3	4	tenant	m f 11
323	Bass, Henry	j	pt 6	4	owner	m f 11
338	Bass, John W.	j	pt 11, 10	4, 5	owner	m f 8
240	Brundage, Abraham	j	pt 3, 4	3	tenant	m f 10
241	Brundage, Alfred	j	pt 3, 4	3	f son	m f 10
279	Bradford, Lincoln	j	pt 16	3	tenant	m f 10
X 202	Bradley, William	j	pt 2	4	f son	m f 11
210	Carson, George J.	j	pt 12, 13	4	owner	m f 8
260	Conklin, John	j	pt 15	3	owner	m f 9
271	Cooper, David, sr.	j	pt 17 other pr	4	owner	m f 10
272	Cooper, David, jr.	j	pt 17 other pr	4	f son	m f 10
273	Cooper, William	j	pt 17 other pr	4	f son	m f 10
287	Cook, Richard	j	pt 7, 8, 9	4	owner	m f 11
219	Dulmage, William	j	pt 16, 17	3	f son	m f 9
219	Dulmage, Samuel C.	j	pt 16, 17	3	owner	m f 9
243	Daniels, William N.	j	pt 4, 5	3	tenant	m f 10
244	Daniels, Albert	j	pt 4, 5	3	tenant	m f 10
261	Dulmage, Philip	j	pt 12, 13	3	tenant	m f 9
340a	Edwards, John	j	pt 12	4	oc	m f 8
311	Fell, John N.	j	pt 3	3, 4	owner	m f 11
297	Froome, Erastus	j	pt 4, 5	4	tenant	m f 11
230	Fell, Chester	j	pt 3, 4	3	owner	m f 10
238	Fell, Samuel J.	j	pt 3, 4	3	owner	m f 10
226	Fretwell, Eblson	j	pt 11	3	owner	m f 9

POLLING SUB-DIVISION No. 2.

No. on Roll	NAME.	Jurors	LOT.	Concession or Street.	Description.	P. O. A.
235	Koster, Isaac		pt 5	3	owner	m f 10
299	Froome, William		pt 5	4	f son	m f 11
289	Glasford, James		pt 7, 8	4	owner	m f 10
316	Gladstone, William	j	pt 2, 3	4	owner	m f 11
245	Henry, Robert, jr		pt 5	3	f son	m f 10
245	Henry, Robert, sr		pt 5	3	owner	m f 10
261	Hodge, Charles W		pt 13, 12	3, 6	owner	m f 2
265	Hough, George		pt 16	4	tenant	m f 8
303	Holden, William		pt 4	4	owner	m f 11
304	Holden, John		pt 4	4	f son	m f 11
224	Hodge, Mathew		pt 12	3	f son	m f 9
278	Hall, Thomas		pt 18 c com	4	owner	m f 10
225	Jackson, Henry		pt 11	3	owner	m f 9
223	Jenkisson, James		pt 11, 12	3	owner	m f 9
306	Johnston, Thomas		pt 10	4	owner	m f 8
291	Knapp, George W	j	pt 6	4	owner	m f 11
317	Knapp, Ezra		pt 2	3	owner	m f 11
330	Lane, Cornelius		pt 9, 10 other pr	4	owner	m f 8
331	Lane, Calvin E		pt 9, 10	4	tenant	m f 8
332	Lane, Ezra		pt 9, 10	4	f son	m f 8
216	Laqe, Read	j	pt 18	3	owner	m f 10
217	Lane, Joseph		pt 18	3	owner	m f 10
255	Lane, George W		pt 9, 10	4	owner	m f 10
305	Leslie, William N		pt 3, 4, 5	4	owner	m f 11
306	Leslie, George W		pt 3	4	owner	m f 11
321	Lamare, Peter		pt 3	3	oc	m f 10
216	McGough, Anthony		pt c c	3	owner	m f 9
277	Mellafont, John	i	pt 18	4	owner	m f 10
286	Newans, Thomas	j	pt 7, 8, 9	4	owner	m f 11
220	Perrin, Amos G	j	pt 14	3	owner	m f 9
250	Polite, Stephen		pt 8, 7	3	tenant	m f 10
256	Polite, Sebra		pt 10, 11	3	owner	m f 8
258	Perrin, Alexander		pt 15	3	owner	m f 9
259	Perrin, William		pt 14	3	owner	m f 9
285	Place, Wright		pt 13, 14	4, 5	owner	m f 8
290	Place, Joseph		pt 6	4	owner	m f 11
294	Perrin, Francis		pt 5	4	owner	m f 11
301	Perrin, William		pt 2	4	oc	m f 11
325	Rankin, Hugh		pt 7, 8	4	owner	m f 11
326	Rankin, Alexander		pt 7, 8	4	owner	m f 11
327	Rankin, Adelbert		pt 7, 8	4	owner	m f 11
319	Rickey, William		pt 1	3	owner	m f 11
318	Rood, John		pt 2	3	owner	m f 11

POLLING SUB-DIVISION No. 2.

No. on Roll	NAME.	Inters.	LOT.	Concession or Street.	Description.	P. O. A.
248	Ralston, Andrew	j	pt 6	3	owner	m f 10
247	Robinson, William	j	pt 6	3	owner	m f 10
236	Reynolds, Edward	j	pt 2	3	owner	m f 10
213	Spry, Thomas	j	pt 13, 14	4	tenant	m f 8
227	Spicer, Henry	j	pt 6, 10, 12	3	owner	m f 9
228	Spicer, Chester	j	pt 10	3	tenant	m f 9
229	Spicer, James	j	pt 9	3	owner	m f 9
234	Service, James E	j	pt 8	3	owner	m f 10
233	Scott, David	j	pt 7, 8	3	owner	m f 10
233a	Scott, Almeron	j	pt 7, 8	3	f son	m f 10
237	Saunders, William	j	pt 2, 1	3	owner	m f 10
328	Scott, Francis D.	j	pt 7, 10, 11, 12	3, 4	owner	m f 8
252	Scott, Joseph	j	pt 6, 7, 8, 9	3, 4	owner	m f 10
253	Spicer, Edward H.	j	pt 9	3	owner	m f 10
254	Scott, Eben	j	pt 8	3	owner	m f 11
267	Smith, William	j	pt 16	4	tenant	m f 8
299	Simpson, Robert	j	pt 5	4	oc	m f 11
314	Swarth, John	j	pt 1	3, 4	owner	m f 11
322	Swarth, James	j	pt 1	4	owner	m f 11
329	Scott, James B.	j	pt 7, 10, 11, 12	3, 4	f son	m f 8
246	Sawdon, Stephen	j	pt 6	3	owner	m f 10
203	Throop, Rufus S	j	pt 13, 14	4, 5	owner	m f 8
206	Throop, Justus	j	pt 10, 12	3, 4	owner	m f 8
207	Throop, Herbert	j	pt 10, 12	3, 4	f son	m f 8
208	Throop, Edward S.	j	pt 10, 12	3, 4	f son	m f 8
280	Throop, Sawyer	j	pt 13, 14	3, 4	owner	m f 8
281	Throop, Theodore	j	pt 13, 14	3, 4	f son	m f 8
282	Throop, Heeman	j	pt 13, 14	3, 4	f son	m f 8
307	Thompson, Thomas B	j	pt 3, 4	4	owner	m f 11
308	Thompson, John D	j	pt 3, 4	4	owner	m f 11
262	Vance, James	j	pt 14, 15, 16	3, 4	owner	m f 8
263	Vance, David	j	pt 14, 15, 16	3, 4	owner	m f 8
270	Whitney, Samuel	j	pt 16, 17	3	owner	m f 10
315	Walters, Joseph	j	pt 2	3, 4	owner	m f 11
269	Young, George	j	pt 14	3	tenant	m f 8
334	Young, Abraham	j	pt 9, 10	4	tenant	m f 8

POLLING SUB-DIVISION No. 2

PART II.—Persons entitled to vote at Municipal Elections only.

No. on Roll	NAME.	Jurors	LOT.	Concession or Street.	Description.	P.O.A.
298	Chadwick, Ellen M.		pt 2, 5	4	owner	11
242	Daniels, Mary		pt 4, 5	3	owner	10
275	Kennedy, Martha		pt 17	4	owner	10
215	Lane, Julia		pt 18	3	owner	10
324	Rankin, Martha		pt 7, 8	4	owner	11
222	Sawdon, Jannet		pt 13	3	owner	9
204	Throop, Melissa		pt 13	4	owner	8
268	Young, Mary		pt 14	3	owner	8

PART III.—Persons entitled to vote at Elections to the Legislative Assembly only.

No. on Roll	NAME.	Jurors	LOT.	Concession or Street.	Description.	P.O.A.
	Egan, Patrick		pt 15	3	m f	9
220	White, Rev. G. S.		pt 13	3	m f	9

VOTERS' LIST, 1890.

Municipality of Augusta

SCHEDULE OF POST OFFICES:

6 Roebuck. 7 Central Augusta. 8 Charleyville. 10 Prescott. 11 Donville. 16 Glenmore.

Polling Sub-Division No. 3.—Comprising all those portions of the 5th and 6th concessions lying between the eastern limit of said township and eastern side line of lot No. 19 in each of said concessions.

PART I.—Persons entitled to vote at both Municipal Elections and Elections to the Legislative Assembly.

No. on Roll	NAME.	Jurat.	LOT.	Concession or Street.	Description.	P. O.
496	Alkerton, Thomas	j	pt 5	6	owner	m f 6
484	Atridge, Thomas	j	pt 10	5	owner	m f 11
340	Alberry, William J	j	pt 12, 13	5	owner	m f 8
406	Anderson, Benjamin	j	pt 19	6	owner	m f 8
407	Anderson, Jessie	j	pt 19	6	owner	m f 8
425	Alkerton, Thomas	j	pt 2, 3	5	tenant	m f 11
426	Alkerton, William	j	pt 2, 3	5	tenant	m f 11
493	Atridge, John	j	pt 10, 11	5, 6	owner	m f 8
427	Barton, Robert	j	pt 2	5	f son	m f 11
347	Black, John, sr	j	pt 14	5	owner	m f 8
356	Bain, William J	j	pt 15	5	f son	m f 8
355	Bain, David	j	pt 15	5	owner	m f 8
360	Baker, Melvin	j	pt 15, 16	6, 5	owner	m f 8
405	Bain, William	j	pt 18	5	tenant	m f 16
422	Bower, Samuel	j	pt e com	5	owner	m f 11
427	Barton, John N	j	pt 2	5	owner	m f 11
436	Barton, John	j	pt 2	5	owner	m f 11
437	Barton, Samuel	j	pt 2	5	owner	m f 11
453	Baker, Robert J	j	pt 4, 5, 6	5	owner	m f 11
442	Burzee, Nelson	j	pt 5	5	owner	m f 11
443	Baker, John	j	pt 8	6	owner	m f 11
454	Baker, Seymour	j	pt 5, 6	5	f son	m f 11
456	Baker, Theodore	j	pt 7, 13	6, 5	owner	m f 11
462	Bass, Philander	j	pt 7	5	owner	m f 11
463	Bass, George H	j	pt 7	5	owner	m f 11
468	Brady, James	j	4	6	owner	m f 7
469	Barton, George	j	pt 8, 32	5	owner	m f 7
471	Barton, George	j	pt 10	5	tenant	m f 7
473	Barton, James	j	pt 9, 10	5	tenant	m f 8
516	Brown, Rufus	j	pt 12	6	owner	m f 6
517	Barton, Samuel S	j	pt 13	6	owner	m f 6
527	Bovaird, John, sr	j	pt 9	6	owner	m f 6
530	Barton, George H	j	pt 8	6	owner	m f 6
533	Barton, Charles W	j	pt 6	6	owner	m f 6
550	Barton, John	j	pt 2	6	owner	m f 6
349	Black, Arthur	j	pt 14	5	tenant	m f 8
515	Casey, Thomas	j	pt 17	6	owner	m f 7
409	Cook, Isaac G	j	pt e. com. other pr.	6	owner	m f 16
451	Campbell, Joseph J	j	pt 5	5	owner	m f 11
457	Caddigan, David, sr	j	pt 5, 4	5	owner	m f 11

No. on Roll	NAME.	Juro.	LOT.	Concession or Street.	Description.	R. C. A.
464	Caddigan, David		pt 5, 4.	5	f son	m f 11
488	Conlin, James	j	pt 9	5	owner	m f 11
509	Cawfield, James		pt 15, 10	6	owner	m f 7
513	Casey, William		pt 18	6	owner	m f 7
514	Casey, John		pt 18	6	f son	m f 7
432	Cummings, Levi	j	pt 2	6	owner	m f 6
363	Durant, Charles		pt 14, 19	5	owner	m f 8
367	Dakins, Samuel	j	pt 16	5	owner	m f 8
474	Davidson, John		pt 9, 10, 11	5	owner	m f 8
501	Davidson, Marcus, sr		pt 8, 9, 10	6, 8	owner	m f 6
502	Davidson, Marcus, jr		pt 8, 9, 10	6, 8	f son	m f 6
503	Davidson, William		pt 8, 9, 10	6, 8	f son	m f 6
504	Davidson, Benoni		pt 8, 9, 10	6, 8	f son	m f 6
501	Dwyer, John		pt 17, 15	6, 5	f son	m f 7
525	Davidson, William J	j	pt 10	6	owner	m f 6
429	Davidson, Thomas N	j	pt 1	5	owner	m f 11
430	Davidson, George		pt e com	5	owner	m f 11
524	Earl, Joel		pt 11	6	owner	m f 6
523	Earl, Milton J	j	pt 11, 12	6, 7	owner	m f 6
500	Gill, John		pt 9	6	tenant	m f 6
494	Goldsmith, Henry	j	pt 6	5	owner	m f 10
495	Goldsmith, George		pt 6	5	oc	m f 10
498	Gill, Thomas		pt 10	6	tenant	m f 6
518	Gallagher, William	j	pt 12	6	tenant	m f 7
428	Hagan, John	j	pt 1, 2	5	owner	m f 11
434	Haley, Alpheus	j	pt 3	6	tenant	m f 6
545	Honeywell, Rice		pt 6	6	tenant	m f 6
460	Johnston, William		pt 4, 5	5	f son	m f 11
448	Johnston, John	j	pt 4, 5	5	owner	m f 10
449	Johnston, Robert J		pt 4, 5	6	owner	m f 10
534	Jackson, William	j	pt 6, 8	6	owner	m f 6
535	Jackson, John		pt 6, 8	6	owner	m f 6
538	Johnston, Andrew		pt 3	6	owner	m f 6
358	Kingston, James	j	pt 14, 12	5, 6	owner	m f 7
359	Kingston, Cornelius		pt 14, 12	5, 6	f son	m f 7
421	Knapp, Jesse	j	pt 1	5	owner	m f 11
444	Knapp, John		pt 5	6	owner	m f 6
446	Kelly, James		pt 4, 5, 6	5	tenant	m f 10
447	Kelly, Martin		pt 4, 5, 6	5	tenant	m f 10
493	Kelly, William	j	pt 7	5	tenant	m f 10
532	Kelso, Robert		pt 7	6	f son	m f 6
541	Kingston, Francis		pt 3	6	tenant	m f 6
54	Kelso, James		pt 4	6	owner	m f 6
420	Knapp, William		pt 1	5	tenant	m f 11
342	Lindsay, Robert		pt 13 other pr	5	owner	m f 8
455	Lavery, Robert		pt 7	6	tenant	m f 11
461	Leslie, David W	j	pt 6	5	owner	m f 11
539	Lawrence, Albert		pt 6	6	owner	m f 6

P.O.A.
11
11
7
7
7
6
6
8
8
8
6
6
6
7
6
11
6
6
10
10
6
7
11
6
6
11
10
10
6
6
6
7
7
11
6
10
10
10
6
6
6
11
8
11
11
6

No. on Roll	NAME.	INSTR.	LOT.	Concession or Street.	Description.	C. A.
1416	McGrath, Thomas		pt 15, 16	6, 5	f son	m f 7
510	Murphy, John		pt 15, 16	6	owner	m f 7
402	Mosher, James		c com. other pr	5	owner	m f 16
403	Mosher, Malcolm		c com. other pr	5	owner	m f 16
433	Murray, Thomas		pt 3, 2, 4	5	owner	m f 6
537	Mellon, Charles		pt 6	6	tenant	m f 6
417	McGrath, John	j	pt 15	5, 6	owner	m f 16
438	McSorley, John		pt 1, 3	6	owner	m f 6
439	McSorley, Michael		pt 4	6	owner	m f 6
481	McRoberts, Samuel		pt 10	5	owner	m f 6
485	McCrea, Charles, sr		pt 9, 7	5, 6	owner	m f 11
486	McCrea, Edward		pt 9, 7	5, 6	f son	m f 11
487	McCrea, Charles, jr		pt 9, 7	5, 6	f son	m f 11
522	McLean, Justus H.	j	pt 10	6	owner	m f 6
548	McKinley, Andrew		pt 5	6	tenant	m f 6
551	McSorley, Thomas		pt 1 e com	6	owner	m f 6
476	Newberry, James		pt 11, 10	5	cc	m f 8
410	O'Riley, Terrance		pt 12, 18, 17	6, 5	owner	m f 7
411	O'Riley, Miles		pt 12, 18, 17	6, 5	owner	m f 7
412	O'Riley, Edward		pt 12, 18, 17	6, 5	owner	m f 7
512	O'Neil, James		pt 16, 17	6	owner	m f 7
480	Perrin, Albert		pt 9	5	tenant	m f 11
507	Perrin, Amos		pt 13, 15	5, 6	owner	m f 7
508	Perrin, John K.		pt 13, 15	5, 6	f son	m f 7
478	Perrin, Charles		pt 11, 12 other pr	5	f son	m f 11
477	Perrin, Eben		pt 11, 12 other pr	5	owner	m f 11
474	Peyere, Joseph		pt 11	5	owner	m f 11
401	Perrin, Orim M.		pt 17	5	owner	m f 11
343	Pepper, Charles, sr		pt 13	5	tenant	m f 8
344	Pepper, Charles, jr		pt 13	5	tenant	m f 8
400	Perrin, Gourley B		pt 16, 17	5	owher	m f 8
1419	Pepper, William		pt 16	5	tenant	m f 16
519	Robinson, James		pt 11	6, 7	f son	m f 6
521	Robinson, Thomas		pt 11	6, 7	owner	m f 6
491	Raycroft, Charles		pt 7, 11	5, 6	owner	m f 11
445	Roche, Rev. Edmond P.		pt 4, 5, 6	5	owner	m f 10
450	Richardson, James		pt 4, 5	5	owner	m f 11
353	Shannon, Moses H.		pt 14	5	owner	m f 8
354	Steel, John		pt 15	5	owner	m f 8
452	Spicer, Hiram		pt 5	5	owner	m f 11
475	Stephenson, Thomas		pt 10, 11	5	owner	m f 8
476	Stephenson, Robert		pt 10, 11	5	owner	m f 8
529	Steel, Reuben		pt 8	6	tenant	m f 6
544	Starr, Aldan		pt 6	6	owner	m f 6
547	Spero, John		pt 5	6	owner	m f 6
339	Throop, Israel		pt 14, 15, 18	4, 5	owner	m f 8
519	Toppin, Alexander		pt 11, 12	7, 6	owner	m f 6
520	Toppin, George F.		pt 11, 12	7, 6	tenant	m f 6
431	Traverse, Patrick		pt 2	6	owner	m f 6

POLLING SUB-DIVISION No. 8.

No. on Roll	NAME.	Jurat.	LOT.	Concession or Street.	Description.	P. O. A.
301	Walsh, Edward		pt 14, 16	5	owner m f	8
305	Wylie, John		pt 16	5	owner m f	8
477	Whalen, John		pt 8	5	owner m f	7
472	Walsh, George		pt 8	5	owner m f	8
489	Walsh, Thomas E		pt 8	5	owner m f	11
490	Walsh, Patrick		pt 8	5	owner m f	11
365	Wylie, John, jr.		pt 15, 16	5, 6	owner m f	16
1413	Wilkins, William J		pt 17	6	owner m f	7
350	Young, Rufus	j	pt 13	5	owner m f	8
352	Young, William		pt 14	5	tenant m f	8

PART II.—Persons entitled to vote at Municipal Elections only.

No. on Roll	NAME.	Jurat.	LOT.	Concession or Street.	Description.	P. O. A.
473	Barton, Mary		pt 9, 10	5	owner	8
552	Gore, Margaret		pt 1	6, 7	owner	6
540	Johnston, Mary		pt 3, 5	6	owner	6
435	Johnston, Elizabeth		pt 3	5	tenant	6
531	Kelso, Jane		pt 7, 5	6, 8	owner	6
492	Kelly, Catherine		pt 7	5	owner	10
357	Kingston, Catherine		pt 12, 14	6, 5	owner	7
416	McGrath, Ellen		pt 16, 15	5, 6	owner	7
520	Smith, Ann		pt 9	6	owner	16
528	Steel, Rachel		pt 8	6	owner	8
408	Throop, Mary Ann		pt 18	5	owner	16
351	Young, Mary		pt 14	5	owner	8

PART III.—Persons entitled to vote at Elections to the Legislative Assembly only.

No. on Roll	NAME.	Jurat.	LOT.	Concession or Street.	Description.	P. O. A.
466	Perrin, John		pt 7	5	m f	11

VOTERS' LIST, 1890.

Municipality of Augusta

SCHEDULE OF POST OFFICES:

4 North Augusta. 6 Roebuck. 7 Central Augusta. 8 Charleyville. 11 Donville.
15 Garretton. 17 Throoptown.

Polling Sub-Division No. 4.—Comprising all those portions of the 7th and 8th concessions, lying between the eastern limit of said township and eastern side line of Lot No. 24, in each of said concessions.

PART I—Persons entitled to vote at both Municipal Elections and Elections to the Legislative Assembly.

No. on Roll	NAME.	Jurors.	LOT.	Concession or Street.	Descript.on.	P.O.A.
587	Alberry, William		pt 17	7	owner	m f 7
590	Alberry, Enoch W		pt 15, 17	8, 7	owner	m f 7
558	Brown, Josiah		pt 4, 1	7, 8	oc	m f 6
572	Burns, George		pt 15, 21, 23	8, 9	owner	m f 15
579	Black, Cornelius		pt 15, 16, 17	8, 7	owner	m f 7
581	Black, Hugh		pt 15, 16, 17	8, 7	f son	m f 7
617	Burns, Arthur		pt 12	8	owner	m f 4
630	Brown, Samuel		pt 15	7	owner	m f 7
642	Bovaird, John		pt 9, 10	7	owner	m f 8
644	Baltson, Thomas		pt 9	7	owner	m f 6
646	Bovaird, Alexander		pt 8	7	owner	m f 6
647	Bovaird, Frederick		pt 8	7	f son	m f 6
648	Bovaird, Joseph		pt 8	7	f son	m f 6
651	Barton, Norton E		pt 7, 9, 7	6, 7	f son	m f 6
652	Barton, Delbert A		pt 7, 9	6, 7	f son	m f 8
654	Bovaird, William		pt 3, 6	7	owner	m f 6
660	Bovaird, Charles		pt 5	7	owner	m f 6
664	Burke, Alexander, sr		pt 3, 4	7, 8	owner	m f 6
665	Burke, Alexander, jr		pt 3, 4	7, 8	f son	m f 6
666	Burke, James		pt 3, 4	7, 8	f son	m f 6
667	Burke, Thomas		pt 3, 4	7, 8	f son	m f 6
670	Barton, George		pt 3	7	owner	m f 6
647	Bovaird, Edward		pt 8	7	f son	m f 6
574	Cummings, Aaron B		pt 17	7	owner	m f 7
575	Cummings, Elias		pt 17	7	f son	m f 7
582	Conners, James		pt 14, 15	8, 7	owner	m f 7
610	Cullen, Matthew		pt 21, 23	7	owner	m f 17
653	CConnell, Richard		pt 7	7	owner	m f 6
683	Codden, William		pt 2, 3	8	owner	m f 5
684	Codden, Patrick		pt 2, 3	8	owner	m f 6
685	Codden, Christopher		pt 2, 3	8	owner	m f 6
686	Codden, William		pt 2, 3	8	owner	m f 6
561	Davidson, Sylvester		pt 12	8	tenant	m f 15
596	Doyle, Thomas		pt 20	7, 8	owner	m f 17
600	Doyle, James		pt 20, 21	7	owner	m f 17
623	Delaney, Edward		pt 19, e com	8	owner	m f 7
624	Delaney, Albert		pt 19, e com	8	f son	m f 7

No. on Roll	NAME.	Survey	LOT.	Concession or Street.	Description.	C. A.
656	Dunbar, George P	j	pt 3	7	owner m f	6
676	Dunbar, David	j	pt 1	7	owner m f	6
677	Dunbar, Andrew	j	pt 1	7	f son m f	6
681	Drummond, John	j	pt e com	7, 6	owner m f	6
601	Evans, John	j	pt 20, 21	7	owner m f	17
602	Elliott, Thomas	j	pt 10	8	owner m f	7
621	Fancett, Chauncey	j	pt 17	8	owner m f	7
604	Finnean, Samuel	j	pt 21	7	tenant m f	17
556	Heck, Jacob	j	pt 4, 1	7, 8	owner m f	6
557	Heck, George	j	pt 4, 1	7, 8	f son m f	6
570	Hall, William	j	pt 6	8	owner m f	6
571	Hall, James	j	pt 6	8	owner m f	6
674	Hutton, Thomas	j	pt 2	7	owner m f	6
682	Hutton, James	j	pt 2	7	owner m f	6
560	Johnston, William	j	pt 11	8, 9	owner m f	15
680	Kelso, James	j	pt 1, 2	6	f son m f	6
614	Kerrin, Patrick	j	pt 13, 14	8	owner m f	4
615	Kerrin, John	j	pt 13, 14	8	f son m f	4
659	Kingston, Thomas F	j	pt 5, 6	8, 7	owner m f	6
663	Keating, James	j	pt 5	7	tenant m f	6
560	Langstaff, Dudley	j	pt 8	8	owner m f	15
561	Langstaff, William	j	pt 7	8	owner m f	6
562	Ludlow, John	j	pt 16	7	owner m f	8
563	Ludlow, Francis	j	pt 16	7	tenant m f	7
569	Langstaff, Shanly	j	pt 7	8	owner m f	15
612	Langtry, Robert	j	pt 22	8	owner m f	4
622	Ludlow, William	j	pt 18	8	owner m f	7
569	Langstaff, Samuel	j	pt 7	8	f son m f	15
577	Murphy, Charles, sr	j	pt 17, 18	7	owner m f	7
578	Murphy, Charles W	j	pt 17, 18	7	f son m f	7
583	Murphy, Michael	j	pt 14, 18	8, 7	owner m f	7
587	Murphy, Joseph	j	pt 18, cen com	8	owner m f	7
640	Mealy, Joseph	j	pt 10 cen com	7	owner m f	6
641	Mealy, Robert	j	pt 10	7	f son m f	6
564	McMullen, Andrew	j	pt 10	8	owner m f	15
565	McMullen, William	j	pt 9	8	owner m f	15
566	McMullen, Richard	j	pt 9	8	f son m f	15
590	McGrath, Patrick	j	pt 16, 17	8, 7	owner m f	7
595	McMinnis, Patrick	j	pt 20	8	owner m f	17
605	McMahon, William	j	pt 22	7, 8	owner m f	17
606	McMahon, Edmond	j	pt 22	7, 8	owner m f	17
631	McLean, Solomon	j	pt 14	7	owner m f	7
632	McLean, Guy L	j	pt 14	7	tenant m f	7
635	McLean, Robert	j	pt 13	7	owner m f	7
636	McLean, Horace	j	pt 13	7	owner m f	7
637	McLean, James	j	pt 13	7	owner m f	7
638	McLean, Joseph	j	pt 11, 12	7	owner m f	6

POLLING SUB-DIVISION No. 4.

No. on Roll	NAME.	Lot.	LOT.	Concession or Street.	Description.	1 2 3 4
630	McLean, Weeley	j	pt 11, 12	7	f son	m f 6
645	McCarty, George	j	pt 9	7	tenant	m f 6
657	McKinly, William	j	pt 6	7	owner	m f 6
658	McKinly, Andrew	j	pt 6	7	tenant	m f 6
660	McKinly, William	j	pt 4	7	tenant	m f 6
687	McCarthy, William	j	pt 18	8	tenant	m f 7
678	Newman, Joseph	j	pt e com	7	owner	m f 6
679	Newman, John J	j	pt e com	7	f son	m f 6
611	O'Neil John	j	pt 23, 24	7	owner	m f 17
643	Parks, John	j	pt 9, 10	7	tenant	m f 6
588	Ruide, James	j	pt 15, 16	7	owner	m f 7
589	Ragsdale, William	j	pt 14	7	owner	m f 7
604	Russell, James	j	pt 21	7	owner	m f 17
633	Raycroft, John	j	pt 14	7	owner	m f 7
662	Robinson, James	j	pt 5	7	owner	m f 6
576	Thorpe, James	j	pt 17	7	owner	m f 7
584	Thorpe, Thomas	j	pt 18, 19	7	owner	m f 7
597	Thorpe, Henry	j	pt 19, 20, 21	7, 8	owner	m f 17
598	Thorpe, Arthur	j	pt 19, 20, 21	7, 8	f son	m f 17
599	Thorpe, Thomas	j	pt 19, 20, 21	7, 8	f son	m f 17
613	Townsend, John	j	pt 14	8	owner	m f 4
629	Thompson, Henry	j	pt 15, 16	7	tenant	m f 7
620	Whalen, Thomas	j	pt 17 c com	8	owner	m f 4
654	Whitley, Francis	j	pt 7	7	owner	m f 6
671	White, Nathaniel	j	pt 2	6, 7	owner	m f 6
672	White, David	j	pt 2	6, 7	owner	m f 6
567	Walker, William	j	pt 9	8	owner	m f 17
687	Yeldon, William	j	pt 2, 3	8	oc	m f 6

POLLING SUB-DIVISION No. 4.

PART II.—Persons entitled to vote at Municipal Elections only.

No. on Roll	NAME.	Jurors.	LOT.	Concession or Street.	Description.	P. O. A.
593	Black, Elisabeth		pt 19, 20	7	owner	17
594	Black, Jane		pt 19, 20	7	owner	17
628	Brown, Amelia		pt 15, 16	7	owner	7
648	Bovaird, Mary		pt 8	7	owner	6
650	Barton, Sarah J		pt 7, 9	7	owner	6
675	Dunbar, Mary		pt 1	7	owner	6
586	Guy, Sarah		pt cen com 18	8	owner	7
680	Kelso, Mary Jane		pt 1, 2	7, 8	owner	6
616	Kennedy, Mary Ann		pt 13	8	owner	4
609	O'Keefe, Mary		pt 22	7	owner	17

PART III.—Persons entitled to vote at Elections to the Legislative Assembly only.

No. on Roll	NAME.	Jurors.	LOT.	Concession or Street.	Description.	P. O. A.
679	Gallagher, James		pt 16	7	m f	6
585	Hickey, James		pt 20	7	m f	17
594	Tyfair, Alexander		pt 19	7	m f	17

VOTERS' LIST, 1890.

Municipality of Augusta

SCHEDULE OF POST OFFICES:

4 North Augusta. 5 Bishop's Mills. 6 Roebuck. 15 Garretton.

Polling Sub-Division No. 5.—Comprising all those portions of the 9th and 10th concessions, lying between the eastern limit of said township and eastern side line of Lot No. 20, in each of said concessions.

PART I—Persons entitled to vote at both Municipal Elections and Elections to the Legislative Assembly.

No. on Roll	NAME.	Surv.	LOT.	Concession or Street.	Description.	P. O.
704	Aokland, Dudley		pt 18, 19, Lot 20.	7, 9	owner	m f 4
753	Alkerton, Benj.		pt e com	9	owner	m f 6
704	Aokland, George		pt 19, 20	7, 9	f son	m f 4
818	Baker, Calvin		pt 18	10	f son	m f 15
744	Brown, William	j	pt 12, 21	8, 9	owner	m f 4
746	Burns, John		pt 19	9	owner	m f 4
747	Burns, Thomas		pt 19	9	f son	m f 4
802	Boyd, Joseph		pt 16	10	owner	m f 15
803	Boyd, Joseph A		pt 16	10	f son	m f 15
805	Cullen, James	j	pt 15	10	owner	m f 15
690	Crafts, William		pt 22	9	owner	m f 4
692	Crafts, William		pt 22 other pr	9, 10	owner	m f 4
741	Cotton, Richard		pt 7	9	owner	m f 15
742	Cotton, Caesar	j	pt 7	9	tenant	m f 15
760	Cooper, John	j	pt 1	10	owner	m f 5
771	Cooper, Samuel		pt 4, 5	9, 10	owner	m f 15
795	Casels, Joseph	j	pt 10	10	owner	m f 15
797	Cullen, John	j	pt 14, 13	10	owner	m f 15
799	Cullen, Thomas J.		pt 14, 13	10	f son	m f 15
821	Cochrane, Martin		pt 19	10	owner	m f 4
785	Dool, W. H		pt 12, 13	10	oc	m f 15
695	Davis, Henry J	j	pt 24	10	owner	m f 4
720	Dodge, James		pt 12	9	f son	m f 15
721	Dodge, Albert		pt 12	9	f son	m f 15
732	Diamond, George		pt 10	9	tenant	m f 15
794	Doyle, Henry		pt 9	10	tenant	m f 15
786	Dool, Samuel		pt 12, 13	10	owner	m f 15
694	Foxen, Samuel		pt 23, 22 25	9, 10	tenant	m f 4
717	Ferguson, John	j	pt 8, 15	10, 9	owner	m f 15
718	Ferguson, Joseph		pt 8, 15	10, 9	f son	m f 15
783	Ferguson, Thomas		pt 9	9	owner	m f 15
784	Ferguson, Albert	j	pt 9	9	owner	m f 15
786	Ferguson, James		pt 8, 11	10	owner	m f 15
787	Ferguson, William J.		pt 8, 11	10	f son	m f 15
790	Ferguson, George, sr.		pt 7, 10, 11	10	owner	m f 15
791	Ferguson, Thomas		pt 7, 10, 11	10	owner	m f 15
792	Ferguson, George, jr.		pt 7, 10, 11	10	f son	m f 15

No. on Roll	NAME.	Lot.	Concession or Street.	Description.	F. C. A.
731	Garrett, Nathaniel	pt 12, 13	9, 8	owner	m f 15
728	Garrett, Nathaniel		9, 10	owner	m f 15
729	Garrett, Joseph		9, 10	f son	m f 15
740	Garrett, Robert H		10	owner	m f 15
749	Gehan, Peter	pt 17	9	owner	m f 4
751	Gehan, Patrick	pt 17	9	owner	m f 4
777	Groer, Thomas L	new	9	owner	m f 4
800	Groer, John	pt 15	9	oc	m f 15
807	Groer, Joseph	pt 15	10	owner	m f 15
				f son	m f 15
688	Hutton, William	pt 8, 9	9	owner	m f 15
715	Hillis, Anson	pt 14	9	tenant	m f 15
779	Hutton, Thomas	pt 8	9	owner	m f 15
708	Jones, Robert	pt 16, 17	9	owner	m f 15
708	Jones, William	pt 19	10	owner	m f 15
707	Jones, Robert	pt 19	10	tenant	m f 15
788	Johnson, William	pt 7, 12	10	owner	m f 15
812	Jones, William, sr.	pt 17	10	owner	m f 15
813	Jones, William, jr.	pt 17	10	f son	m f 15
814	Jones, Wesley	pt 17	10	f son	m f 15
815	Jones, Samuel	pt 21	10	owner	m f 5
817	Jones, Thomas	pt 18	10	owner	m f 15
820	Johnson, Robert	pt 20	10	owner	m f 15
710	Kyle, John	pt 18 c com	9	owner	m f 4
711	Kyle, William J	pt 18 c com	9	f son	m f 4
712	Kyle, John T	pt 18 cen-com	9	f son	m f 4
723	Kinch, George	pt 10	9	owner	m f 15
724	Kinch, Paul	pt 22	10	tenant	m f 15
725	Kinch, Joseph	pt 22	9	tenant	m f 4
740	McMullen, Edwin	pt 7	9	f son	m f 15
706	Meach, Thomas	pt 16, 19	8, 9	owner	m f 4
706	Meach, Frank	pt 16, 19	8, 9	f son	m f 4
763	Morrison, James	pt 2	10	owner	m f 5
764	Morrison, George	pt 2	10	f son	m f 5
765	Morrison, Albert	pt 2	10	f son	m f 5
767	Morris, Edward	pt 3	10	f son	m f 5
713	McRoberts, John	pt 8, 18, 19	9, 10	owner	m f 5
714	McRoberts, William J	pt 15	9	owner	m f 15
734	McElree, Samuel	pt 10	9	owner	m f 15
735	McElree, John	pt 16	9	owner	m f 15
737	McMullen, Richard	pt 10, 11, 14, 7	9	owner	m f 15
738	McMullen, Albert J	pt 11, 14	8, 9	owner	m f 15
739	McMullen, George	pt 11, 14	9	f son	m f 15
776	McRoberts, James	pt 7	9	f son	m f 15
801	McReynolds, John	pt 14	9	owner	m f 15
808	McFadden, Alexander	pt 16, 17	10	tenant	m f 15
809	McFadden, Robert	pt 16, 17	10	owner	m f 15
810	McFadden, James	pt 16, 17	10	f son	m f 15
811	McFadden, Hugh	pt 13	10	f son	m f 15
743	McReynolds, John	pt 1, 2	10	owner	m f 15
815	McCoy, Robert	pt 19 c com	10	owner	m f 5
713	McRoberts, Johnson	pt 14	9	owner	m f 5
				f son	m f 15

POLLING SUB-DIVISION No. 5.

No. on Roll	NAME.	LOT.	Concession or Street.	Description.	P.O.A.
768	Notell, James K.	pt 3, 4.	9.	owner	m f 15
756	Parks, Charles	pt 14.	9.	owner	m f 15
697	Powell, Martin	pt 23.	10.	owner	m f 4
701	Perceval, Roger	pt 20, 22.	10.	owner	m f 4
702	Perceval, Mathew H.	pt 20, 22.	10.	owner	m f 4
700	Perceval, Samuel	pt 21, 22.	9.	owner	m f 4
745	Pickens, John	pt 12, 21.	8, 9.	owner	m f 4
740	Reynolds, Robert	pt 5, 6.	9.	f son	m f 6
724	Reynolds, James	pt 11, 13.	9.	owner	m f 15
725	Reynolds, Samuel	pt 11, 13.	9.	f son	m f 15
726	Reynolds, George	pt 11, 13.	9.	f son	m f 15
727	Reynolds, Richard	pt 11, 13.	9.	f son	m f 15
740	Reynolds, William	pt 5, 6.	9.	owner	m f 15
748	Russell, John	pt 10.	9.	owner	m f 15
757	Robinson, Thomas A.	pt 10.	9.	owner	m f 4
758	Robinson, William	pt 10.	9, 10.	owner	m f 5
759	Robinson, Robert	pt 10.	10.	owner	m f 5
774	Reynolds, John	pt 5, 6.	9.	owner	m f 5
775	Reynolds, Joseph	pt 5, 6.	9.	owner	m f 15
750	Ragsdale, William J.	pt 1.	9.	f son	m f 15
696	Sanderland, William H.	pt 24.	10.	owner	m f 4
699	Sanderland, Thomas	pt 23.	10.	owner	m f 4
761	Streight, John	pt 2, 3.	10.	owner	m f 4
762	Streight, Thomas	pt 3.	10.	owner	m f 5
760	Sophy, Sorrel	pt 8.	10.	owner	m f 6
781	Sophy, Henry	pt 8.	10.	owner	m f 15
754	Taggart, James	pt 1.	9.	owner	m f 6
755	Taggart, John	pt 2.	9.	owner	m f 6
800	Thorpe, Rich.	pt 14.	10.	owner	m f 15
769	Vincent, Seymour	pt 4.	9.	owner	m f 15
763	Weir, James	pt 20.	10.	owner	m f 4
752	Whalen, John	pt 16.	9.	owner	m f 4
770	Walker, George	4.	10.	owner	m f 15
789	Yeldon, William	pt 7, 12.	10.	tenant	m f 15

POLLING SUB-DIVISION No. 5.

PART II.—Persons entitled to vote at Municipal Elections only.

No. on Roll	NAME.	Jurors	LOT.	Concession or Street.	Description.	P. O. A.
793	Connell, William		pt 9	10	owner	15
719	Dodge, Mrs.		pt 12	9	owner	15
722	Diamond, Mary J.		pt 12	9	owner	15
772	Ferguson, George		pt 6	10	owner	15
750	Gehan, Eleanor		pt 17	9	owner	4
778	Hutton, Sarah		pt 8	9	owner	15
714	Minish, Jemima		pt 15	9	owner	15
756	Ragdale, Ann		pt 1	9	owner	6

PART III.—Persons entitled to vote at Elections to the Legislative Assembly only.

NONE.

VOTERS' LIST, 1890.

Municipality of Augusta

SCHEDULE OF POST OFFICES.

2 Maitland. 1 Brockville. 10 Prescott. 9 Maynard.

Polling Sub-Division No. 6.—Comprising all that portion of the 1st concession lying between the eastern side line of lot No. 19 and the western limit of the said township, and all that portion of the 2nd concession of said township lying between the eastern side line of lot No. 19 and the eastern side line of lot No. 37.

PART I.—Persons entitled to vote at both Municipal Elections and Elections to the Legislative Assembly.

No. on Roll	NAME.	Jurors.	LOT.	Concession or Street.	Description.	P. C.	A.
891	Anderson, John			1	income	m	f 2
892	Anderson, Rev. G. S.			1	income	m	f 2
883a	Bradford, Derenzie		pt 30	1	tenant	m	f 2
822	Burritt, Albert	j	pt 28, 29	2	owner	m	f 2
827	Baker, James		pt 30	1	owner	m	f 2
834	Black, Elisha	j	pt 29	1	owner	m	f 2
855	Boyd, James		pt 30	1	owner	m	f 2
859	Baker, James P.		pt 29	1	owner	m	f 2
869	Brennen, Daniel		pt 33, 34	1	owner	m	f 2
919	Boyer, Daniel	j	pt 26, 27	1	owner	m	f 2
931	Bennington, John		19	1	owner	m	f 10
932	Bennington, Alfred		19	1	f son	m	f 10
933	Bennington, George		19	1	f son	m	f 10
936	Burns, James	j	pt 24	1	owner	m	f 2
937	Burns, John		pt 25, other pt	1	owner	m	f 2
938	Burns, John J.		pt 25, other pt	1	f son	m	f 2
940	Byers, Charles		pt 32	1	owner	m	f 2
941	Byers, Charles D.		pt 32	1	owner	m	f 2
945	Burns, Thomas		pt 35	1	owner	m	f 2
946	Burns, James		pt 33	1	owner	m	f 2
949	Byers, James		pt 35	1	owner	m	f 2
962	Burns, Timothy		pt 38	1	tenant	m	f 1
968	Burns, Patrick		pt 28, 29	1	owner	m	f 2
990	Binns, Thomas		pt 28, 29	2	owner	m	f 2
830	Boyd, James		pt 30	1	oc	m	f 2
826	Cleary, Patrick		pt 30	1	owner	m	f 2
866	Cranston, James		pt 29	1	owner	m	f 1
906	Cunningham, Adam		pt 30	1	owner	m	f 1
997	Conklin, Daniel		pt 21	2	owner	m	f 10
825	Dixon, Benjamin		pt 30	1	tenant	m	f 2
823	Dixon, David, sr.		pt 30	1	owner	m	f 2
843	Doyle, Patrick		pt 29, other pr	1	owner	m	f 2
861	Dumbrille, John		pt 29, 30	1	owner	m	f 2
875	Dumbrille, Frank		pt 30	1	tenant	m	f 2
907	Dalton, William		pt 29	1	owner	m	f 2
987	Dalton, Carson		pt 27, 28	2	owner	m	f 2
950	Dunham, George S.	j	pt 36	1	owner	m	f 2

POLLING SUB-DIVISION No. 6.

No. on Roll	NAME.	Jurat	LOT.	Concession or Street.	Description.	P. O. A.
951	Dunham, Herbert S.	j	pt 36		f son	m f 2
963	Dunham, Francis	j	pt 30	1	owner	m f 2
954	Eaves, James		pt 36, 37			
964	Easton, James E.		pt 29	1	tenant	m f 1
993	Everts, Timothy		pt 23	2, 3	owner	m f 9
994	Everts, Oliver		pt 23	2, 3	owner	m f 9
852	Ford, Henry		pt 29			
924a	Fox, Charles E.		pt 24	1	tenant	m f 2
873	Fox, Austin, Jr.		pt 24	2	tenant	m f 2
882	Fox, William		pt 30, 33	2	owner	m f 2
953	Frceland, Henry		pt 36, 37	1	owner	m f 2
959	Findon, Job		pt 37, 38	1	owner	m f 1
970	Farrell, Thomas		pt 28	1	tenant	m f 1
971	Farrell, John		pt 28	1	owner	m f 2
980	Fox, George	j	pt 25	1	f son	m f 2
981	Fox, Austin		pt 24	2	owner	m f 2
982	Fox, George		pt 24	2	owner	m f 2
911	Fraser, Oliver		pt 30	2	tenant	m f 2
				1	tenant	m f 2
921	Giffin, Cyrus	j	pt 25	1	owner	m f 2
922	Giffin, William S.		pt 25	1	f son	m f 2
1004	Hodge, Charles		pt 23, 25			
868	Haley, Alexander	j	pt 25, 29	2	tenant	m f 2
881	Henderson, R. C.		pt 30	1	owner	m f 2
888	Hervey, Robert G.		pt 30, 31	1	tenant	m f 2
978	Haley, William		pt 24, 25, 29	1	owner	m f 2
984	Hunter, Peter		pt 25	2	owner	m f 2
996	Hulbert, Burton		pt 20, 22, 23	2	owner	m f 2
1004	Haley, Thomas		pt 23, 25, 29	3, 2	owner	m f 9
				2, 1	owner	m f 2
839	Jackson, John		pt 30	1		
838	Jackson, Erastus		pt 30	1	oc	m f 2
925	Jones, Andrew	j	pt 22, 23	1	owner	m f 2
926	Jones, Harold		pt 22, 23	1	owner	m f 2
1012	Jones, Solomon		pt 21, 22, 23	1	f son	m f 2
1013	Jones, Andrew D.		pt 21, 22, 23	1, 2	owner	m f 2
1014	Jones, William E.	j	pt 21, 22, 23	1, 2	tenant	m f 2
				1, 2	tenant	m f 2
844	Kennedy, William		pt 29			
924	Keeler, Samuel		pt 23, 24	1	owner	m f 2
923	Keeler, Edwin	j	pt 23, 24	1, 2	owner	m f 2
				1, 2	owner	m f 2
914	Lewis, Rey. Richard		pt 28			
915	Livingston, John		pt 28	1	owner	m f 2
917	Lemon, Hiram		pt 27, 29	1	tenant	m f 2
918	Lemon, C. B.		pt 27, other pr	1	owner	m f 2
960	Lyman, William B.	j	pt 37, 38	1	owner	m f 2
				1	tenant	m f 1
1005	Morgan, William		pt 29			
965	Maxwell, A. H.		pt 36, 37, 38	1	tenant	m f 2
				1	f son	m f 1

No. on Roll	NAME.	Jurat.	LOT.	Concession or Street.	Description.	P. C. A.
828	Mehan, James	j	pt 30	1.	owner	m f 2
966	Maxwell, Alexander	j	pt 36, 37, 38	1.	f son	m f 1
903	Mooney, John	j	pt 29	1.	owner	m f 2
930	Murdock, Patrick C.	j	20	1.	owner	m f 10
965	Maxwell, James	j	pt 36, 37, 38	1.	owner	m f 2
1000	Mowatt, Richard	j	pt 20	2.	f son	m f 2
1018	McNish, Russel	j	pt 24	1.	owner	m f 2
845	McMannus, Francis	j	pt 29	1.	owner	m f 2
848	McMannus, William	j	pt 29	1.	owner	m f 2
912	McIlvenna, Thomas	j	pt 31	1.	owner	m f 2
929	McLean, James	j	pt 21	1.	owner	m f 2
935	McLean, John	j	pt 21	1.	owner	m f 2
972	McKim, John T.	j	pt 23, 24	1.	owner	m f 2
901	McKenzie, Edward	j	pt 27	2.	owner	m f 2
992	McKenzie, Alexander	j	pt 23	2.	owner	m f 2
939	McLean, James	j	pt 23	2.	owner	m f 2
864	McMannus, David	j	pt 21	1.	f son	m f 2
949	McEwan, William	j	pt 30	1.	tenant	m f 2
920	McTaggart, Ebenezer	j	pt 34, 35	1.	owner	m f 2
967	Maxwell, James, jr.	j	pt 26	1.	owner	m f 2
			pt 36, 37, 38	1.	f son	m f 1
1001	Newans, Ambrose	j	pt 19	2.	owner	m f 10
927	Perrin, Robert	j	pt 24	2.	owner	m f 2
841	Pearson, Albert	j	pt 25, 27	1.	owner	m f 2
867	Pearson, H. J.	j	pt 29	1.	tenant	m f 2
897	Post, James H.	j	pt 30	1.	owner	m f 2
1017	Palmer, Herbert	j	pt 29	1.	owner	m f 2
901	Plunkett, William	j	pt 30	1.	tenant	m f 2
957	Powers, Jacob	j	pt 30	1.	tenant	m f 2
973	Pearson, William H.	j	pt 37	1.	owner	m f 1
974	Pearson, William F.	j	pt 26, 27	2.	owner	m f 2
975	Pearson, Herbert	j	pt 26, 27	2.	f son	m f 2
999	Price, Edward	j	pt 26, 27	2.	f son	m f 2
957	Powers, William	j	pt 20	2.	owner	m f 2
			pt 37	1.	f son	m f 1
856	Robinson, Richard	j	pt 30, 31	1, 2	owner	m f 2
939	Rockey, Jacob	j	pt 24	1.	owner	m f 2
956	Reid, James	j	pt 36	1.	tenant	m f 1
1072	Seeley, Lundy	j	pt 27	2.	owner	m f 2
835	Steacy, Richard	j	pt 30	1.	owner	m f 2
902	Scarlett, Henry	j	pt 30	1.	tenant	m f 2
908	Sudaby, James	j	pt 29	1.	owner	m f 2
986	Seeley, Robert	j	pt 26	2.	owner	m f 2
1009	Snyder, William H.	j	pt 21	2.	owner	m f 2
1010	Snyder, John W.	j	pt 21	2.	f son	m f 2
836	Steacy, Edward	j	pt 30	1.	tenant	m f 2
909	Smith, William	j	pt 29	1.	tenant	m f 2
983	Thompson, James E.	j	pt 27, 28	2.	tenant	m f 2
851	VanOrnum, Alpheus	j	pt 29	1.	owner	m f 2

No. on Roll	NAME.	Jurors	LOT.	Concession or Street.	Description.	P. O. A.
854	Wilbur, George		pt 30	1	owner	m f 2
863	Wells, Isaac B.		pt 30	1	owner	m f 2
887	Wells, Thomas R.	j	pt 30, 31	1	owner	m f 2
927	Wilson, Andrew		pt 21	1	owner	m f 2
928	Wilson, John		pt 21	1	owner	m f 2
943	Wilson, William C.	j	pt 32	1	tenant	m f 2
944	Wilson, John		pt 32	1	tenant	m f 2
947	Ward, John B.	j	pt 34	1	owner	m f 2
967	Wood, John L.		pt 29	2	owner	m f 2
985	Winterson, Francis.		pt 24	2	owner	m f 2
1003	Whitney, Joseph	j	pt 19, 21	2	owner	m f 10
1011	Wilson, Samuel	j	pt 21	1	owner	m f 2
968	Wood, George M.		pt 29	2	tenant	m f 2
1005	Young, Hugh	j	pt 19, 20	2	owner	m f 2
1007	Young, Robert	j	pt 19, 20	2	owner	m f 2

PART II.—Persons entitled to vote at Municipal Elections only.

No. on Roll	NAME.	Jurors	LOT.	Concession or Street.	Description.	P. O. A.
849	Baker, Margaret		pt 29	1	tenant	2 2
850	Baker, Mary		pt 29	1	owner	2 2
860	Boyd, Eliza		pt 29	1	owner	2 2
840	Collier, Elizabeth		pt 30	1	owner	2
995	Campbell, Thomas		pt 20, 22, 23	3, 2	owner	9
937	Dalton, Clarissa		pt 28	2	owner	2
998	Fox, Sarah A.		pt 21	2	owner	2
958	Hargrave, Margaret		pt 37, 38	1	owner	1
976	Haley, Catherine		pt 26	2	owner	2
983	Hunter, Sarah		pt 25	2	owner	2
895	Lester, Mrs.		pt 30	1	tenant	2
916	Lemon, Rachel		pt 27, 29	1	owner	2
911	Lafontaine, Alieo		pt 30	1	owner	2
876	Murray, Mrs.		pt 30	1	owner	2
942	Mallock, Mrs.		pt 32	1	owner	2
884	Palmer, Mrs.		pt 30	1	tenant	2
890	Sales, Margaret		pt 30	1	tenant	2
961	Shepherd, Mrs. R.		pt 38	1	owner	1

VOTERS' LIST, 1890.

Municipality of Augusta

SCHEDULE OF POST OFFICES:

2 Maitland. 1 Brookville. 10 Prescott. 3 Algonquin. 9 Maynard.

Polling Sub-Division No. 7.—Comprising all those portions of the 2nd, 3rd and 4th concession lying between the western limit of the said township and the eastern side line of lot No. 30 in the said 2nd concession, and the eastern side line of lot No. 19 in each of said 3rd and 4th concessions.

PART I.—Persons entitled to vote at both Municipal Elections and Elections to the Legislative Assembly.

No. on Roll	NAME.	Jurisdiction	LOT.	Concession or Street.	Description.	P. O.	A.
1067	Atkinson, Daniel		pt 24	3	owner	m	f 2
1149	Bissell, James B		pt 33, 34, 36	4	owner	m	f 3
1146	Bissell, M. H		pt 35	3	owner	m	f 1
1147	Bissell, Arza P		pt 28, 30, 31	3	owner	m	f 1
1023	Booth, Vincent		pt 37	2	owner	m	f 2
1046	Baatty, John		pt 28, 29	3	owner	m	f 2
1077	Burritt, Truman		pt 30	4	owner	m	f 3
1133	Bradford, Albert		pt 31, 32	4	owner	m	f 3
1100	Bissell, Moses		pt 33, 34, 36	4	owner	m	f 3
1150	Bissell, Arthur J			4	owner	m	f 3
1090	Campbell, John		pt 21	3	owner	m	f 10
1089	Conklin, Albert		pt 21	3	owner	m	f 9
1131	Cahill, James		pt 36, 37	4	owner	m	f 1
1152	Cole, Leander		pt 33, 32	4, 5	owner	m	f 3
1153	Cole, Frederick		pt 33, 32	4, 5	owner	m	f 3
1155	Corbett, George		pt 32	4	owner	m	f 3
1156	Corbett, John W.		pt 32	4	f son	m	f 3
1157	Corbett, William L.		pt 32	4	f son	m	f 3
1176	Crippin, Elisha		pt 20 other pr	4	owner	m	f 3
1177	Crippin, William E.		pt 20 other pr	4	f son	m	f 3
1182	Coleman, William		pt 29	4	tenant	m	f 3
1193	Dawson, Edwin		pt 24, 25, 26	4	f son	m	f 3
1044	Dalton, George S		pt 37, 38	2	owner	m	f 1
1048	Dalton, John		pt 37, 38	2	f son	m	f 1
1129	Dawson, James		pt 24, 25, 26	4	owner	m	f 3
1130	Dawson, George		pt 24, 25, 26	4	f son	m	f 3
1131	Dawson, William		pt 24, 25, 26	4	f son	m	f 3
1132	Dawson, Andrew		pt 24, 25, 26	4	f son	m	f 3
1121	Drew, Henry		pt 24, 25, 26	4	oc	m	f 3
1025	Easton, Sidney		pt 30, 31	2, 3	tenant	m	f 2
1029	Easton, Edward		pt 30, 31	2, 3	tenant	m	f 2
1086	Everts, Horace		pt 22	3	owner	m	f 1
1087	Everts, Hiram		pt 22	3	owner	m	f 1
1172	Earl, Rufus		pt 29	4	oc	m	f 1
1187	Earl, Andrew		pt 29, 30	4	owner	m	f 3
1174	Edwards, John		pt 29	4	owner	m	f 3

POLLING SUB-DIVISION No. 7.

No. on Roll	NAME.	Jura.	LOT.	Concession or Street.	Description.	P. C. A.
1060	Ferguson, William	J	pt 26	3.	owner m f	2
1074	Ferguson, David	J	pt 28	3.	owner m f	2
1076	Ferguson, Samuel	J	pt 28	3.	owner m f	2
1168	Farley, Abner	J	pt 30	4.	owner m f	3
1159	Grice, William	J	pt 32	4.	tenant m f	3
1065	Gilpin, George	J	pt 35	2.	owner m f	1
1060	Gilpin, Albert	J	pt 35	2.	f son m f	1
1134	Hare, W. J.	J	pt 30	4.	tenant m f	3
1064	Hough, Lemuel	J	pt 24	3.	tenant m f	10
1101	Haley, Samuel	J	pt 21	3.	owner m f	10
1119	Hanna, William E	J	pt 21	4.	owner m f	10
1120	Hanna, John	J	pt 21	4.	owner m f	10
1127	Hanna, Benjamin E	J	pt 24	4.	owner m f	10
1148	Haley, Coleman	J	pt 35	3.	tenant m f	1
1169	Hewitt, William	J	pt 30	4.	owner m f	3
1122	Irvine, Noble J	J	pt 22, 23	4.	owner	3
1148	Kirkby, Alfred	J	pt 35	3.	tenant m f	1
1096	Keys, John	J	pt 19 e com	3, 4.	owner m f	10
1096	Keys, Henry	J	pt 19	4.	owner m f	10
1100	Keys, George	J	pt 20, 21	3.	owner m f	10
274	Kennedy, Berryman	J	pt 23	3.	owner m f	10
1178	Kirkby, Joel	J	pt 30	2.	tenant m f	1
1062	Keys, Allan	J	pt 38	2.	tenant m f	1
1047	Lockwood, Hiram	J	pt 36	2.	owner m f	1
1048	Landon, Alexander	J	pt 35	2.	owner m f	1
1085	Lane, William	J	pt 24	3.	owner m f	2
1016	Landon, George F	J	pt 37	2.	owner m f	1
1038	Manhard, Milton	J	pt 34	3.	owner m f	1
1050	Murray, Telford	J	pt 32, 33, 34	2.	owner m f	1
1051	Morey, Sidney	J	pt 32, 33, 34	2.	owner m f	2
1052	Murray, Henry T	J	pt 32, 33, 34	2.	owner m f	1
1053	Murray, Charles B	J	pt 32, 33, 34	2.	owner m f	1
1058	Morey, H. B.	J	pt 32	3.	owner m f	1
1109	Murray, George	J	pt 20	4.	owner m f	10
1114	Murray, George	J	pt 21	4.	owner m f	10
1115	Murray, John J	J	pt 21	4.	f son m f	10
1116	Murray, Thomas	J	pt 21	4.	owner m f	10
1117	Murray, John sr	J	pt 21	4.	owner m f	10
1118	Murray, John jr	J	pt 21	4.	owner m f	10
1123	Mellafont, John A	J	pt 22, 23	4.	f son m f	10
1121	Mellafont, Walter W	J	pt 22	4.	owner m f	3
1142	Manhard, Solomon	J	pt 36	3.	owner m f	3
1143	Manhard, George A	J	pt 36	3.	owner m f	1
1192	Mylks, David S	J	pt 30, 31	4.	tenant m f	1
1025	McLean, Philander	J	pt 28, 31	4, 5	owner m f	3
1022	McCullough, Joseph	J	pt 30, 31	2.	owner m f	2
1059	McCully, Andrew	J	pt 36, 37	1, 2	owner m f	1

ta

concession said and

umbly.

P. C. A.

m f 2

m f 3

m f 1

m f 2

m f 1

m f 2

m f 3

m f 3

m f 10

m f 9

m f 1

m f 3

m f 3

m f 3

m f 3

m f 3

m f 3

m f 1

m f 1

m f 3

m f 3

m f 3

m f 3

m f 2

m f 2

m f 1

m f 1

m f 3

m f 3

m f 3

POLLING SUB-DIVISION No. 7.

No. on Roll	NAME.	Parcel	LOT.	Concession or Street	Description.	P. C. A.
1070	McDonald, Alexander		pt 26, 27	3	owner	m f 2
1071	McLean, Robert		pt 27	3	owner	m f 2
1081	McCrea, James L.		pt 30, 31	2	owner	m f 2
1082	McCrea, Edward W		pt 30, 31	2	f son	m f 2
1091	McCready, Samuel		pt 19, 20	3	owner	m f 2
1099	McGivern, John		pt 20	3	owner	m f 10
1170	McKinly, Henry		pt 30	4	owner	m f 3
1179	McLean, John		pt 35	4	owner	m f 3
1180	McKenzie, William S.		pt 29, 30	4	owner	m f 1
1181	McNish, George L.		pt 29	4	owner	m f 3
1002	Newans, John B		pt 20 other pr.	3	owner	m f 10
1137	Nichols, George		pt 37	4	owner	m f 1
1138	Nichols, Henry		pt 37	4	f son	m f 1
1139	Nichol, Harry		pt 37	4	tenant	m f 1
1171	Orr, William		pt 29	4	owner	m f 3
1030	Pennock, Charles		pt 31	3	owner	m f 2
1031	Pennock, Charles E.		pt 31	3	f son	m f 2
1032	Pennock, Erastus		pt 31	3	owner	m f 2
1161	Perrin, Robert		pt 31	4	tenant	m f 3
1111	Quartus, William		pt 20	4	owner	m f 10
1039	Read, Stewart		pt 35	3	owner	m f 1
1040	Read, Guy C.		pt 35, 36, 37	3	owner	m f 1
1041	Read, William C		pt 35, 36, 37	3	f son	m f 1
1042	Read, Samuel		pt 36, 37	3	owner	m f 1
1042a	Read, F. H.		pt 36, 37	3	f son	m f 1
1043	Rath, W. J.		pt 37	3, 4	owner	m f 1
1055	Robertson, David		pt 32	2	owner	m f 1
1056	Robertson, Alexander		pt 32	2	f son	m f 1
1144	Ross, D. W.		pt 36	3	tenant	m f 1
1028	Steacy, James		pt 35	3	tenant	m f 1
1049	Shepherd, Arthur W.		pt 34, 35	3, 2	owner	m f 1
1054	Simpson, James		pt 32	2	owner	m f 1
1061	Stewart, Joseph		pt 37, 38	2	owner	m f 1
1072	Stewart, R.		pt 35	4	owner	m f 3
1073	Sealey, Phillip		pt 28	3	owner	m f 2
1078	Stone, Edward		pt 29, 30	3	owner	m f 2
1079	Stone, Charles		pt 29, 30	3	owner	m f 2
1080	Stone, Peleg		pt 29, 30	3	owner	m f 2
1135	Sargent, Samuel, sr		pt 37	4	owner	m f 3
1136	Sargent, Samuel, jr		pt 37	4	owner	m f 3
1141	Shepherd, George		pt 34	4	tenant	m f 3
1151	Sargent, William		pt 34, 35, 36	4	owner	m f 3
1133	Towsley, Henry, jr		pt 32	3	f son	m f 1
1033	Towsley, Henry, sr		pt 32	3	owner	m f 1
1034	Towsley, John		pt 32, 33, 23	3	owner	m f 1
1194	Thompson, Amos		pt 28, 29	3	tenant	m f 2

POLLING SUB-DIVISION No. 7.

No. on Roll	NAME.	Jurat	LOT.	Concession or Street.	Description.	P. O. A.
	1228 Wood, William		pt 24		tenant	m f 3
	1024 Wood, Guy C. B.		pt 30, 31	4	owner	m f 2
	1035 Warner, James		pt 33	2	owner	m f 1
	1036 Warner, John		pt 33	3	owner	m f 1
	1097 Whitney, Charles N.		pt 19	3	tenant	m f 1
	1098 Whitney, Alonson		pt 19	3	owner	m f 9
	1104 Wood, George		pt 20, other pr	3	f son	m f 9
	1105 Wood, Joseph		pt 20, other pr	4	owner	m f 10
	1106 Wood, Freeman		pt 20, other pr	4	owner	m f 10
	1107 Wood, Alfred		pt 20, other pr	4	owner	m f 10
	1124 White, Thomas		pt 23, 26	4	owner	m f 10
	1125 White, James		pt 23, 26	4	owner	m f 3
	1126 White, William		pt 24	4	owner	m f 3
	1128 Wood, Thomas		pt 24	3	owner	m f 3
	1140 Wright, John C.		pt 30, 37	4	tenant	m f 3
	1162 Walker, James		pt 29, 30, 32	4	owner	m f 1
	1163 Walker, Hugh		pt 29	4, 5	owner	m f 3
	1165 Walker, John		pt 29, 32	4, 5	owner	m f 3
	1166 Walker, Samuel		pt 29	4, 5	owner	m f 3
	1167 White, Francis		pt 30	4	oc	m f 3
	1186 Wright, Isaiah		pt 27, 29, 30	5, 4	owner	m f 3
	1186 Wright, Frederick R		pt 27, 29, 30	5, 4	f son	m f 3
	1189 Wright, Asahel		pt 28, 29	4, 3	owner	m f 3
	1189 Wright, Joseph		pt 28, 29	4, 3	owner	m f 3
	1092 Young, Caleb		pt 19	3	owner	m f 10
	Young, Abraham		pt 25, 26	3	tenant	m f 3

PART II.—Persons entitled to vote at Municipal Elections only.

No. on Roll	NAME.	Jurat	LOT.	Concession or Street.	Description.	P. O. A.
	1102 Collins, Bridget		pt 21	3	owner	10
	1163 Carson, Sarah J.		pt 28, 29	3	owner	2
	1088 Everts, Eliza		pt 22	3	owner	1
	1026 Howison, Eliza		pt 30, 31	2, 3	owner	1
	1083 Hough, Mrs.		pt 24	3	owner	10
	1037 Morey, Annie		pt 32	3	owner	2
	1075 McRoberts, Margaret J.		pt 28	3	owner	2
	1103 Quartus, Jane		pt 20	4	owner	10
	1133 White, Annie		pt 23, 26	4	owner	3

POLLING SUB-DIVISION No. 7.

PART III—Persons entitled to vote at Elections to the Legislative Assembly only.

No. on Roll	NAME.	Jurors	LOT.	Concession or Street.	Description.	P. C. A.
1154	Bradford, George.....		pt 33	4.....	m f	3
1066	Gilpin, George.....		pt 35	2.....	m f	1
1197	McDonald, Rev. A. R.....		pt 29	4.....	m f	3
1194	Thompson, W. J.....		pt 28	3.....	m f	2

VOTERS' LIST, 1890.

Municipality of Augusta

SCHEDULE OF POST OFFICES.

3 Algonquin. 4 North Augusta. 1 Brookville. 16 Glenmore.

Polling Sub-Division No. 3.—Comprising all those portions of the 5th and 6th concessions, lying between the western limit of said township and eastern side line of Lot No. 10 in each of the said concessions.

PART I—Persons entitled to vote at both Municipal Elections and Elections to the Legislative Assembly.

No. on Roll	NAME.	Jurors.	LOT.	Concession of Street.	Description.	P. C. A.
1230	Alberry, Gurley G.		pt 23, 24	6.	f son	m f 10
1230	Amoe, Charles		pt 21	5, 6	owner	m f 10
1231	Amoe, George		pt 23, 30	6.	owner	m f 10
1238	Albery, George		pt 23, 24	6.	owner	m f 10
1199	Bishop, William	}	pt 19	5.	owner	m f 10
1206	Bishop, Uriah A.		pt 22, 23, 24	5.	owner	m f 3
1209	Bishop, Levi		pt 23	5.	owner	m f 3
1216	Bishop, Uriah		pt 26, 27	4, 5	owner	m f 3
1240	Bolton, Sidney		pt 24, 25	6.	owner	m f 10
1261	Boyd, Isaac		pt 33	5.	owner	m f 3
1279	Bradford, Richard		pt 36	5.	owner	m f 3
1280	Bradford, Hiram		pt 36	5.	f son	m f 3
1281	Bradford, Edward S.		pt 36	5.	f son	m f 3
1289	Bissell, Charles H.	}	pt 28	5.	owner	m f 3
1290	Bissell, James		pt 34, 35, 36	5, 4	owner	m f 3
1291	Bissell, M. H.		pt 34, 35, 36	5, 4	owner	m f 3
1292	Bissell, William J.		pt 34, 35, 36	5, 4	owner	m f 3
1328	Briggs, David		pt 32	6.	owner	m f 4
272	Cooper, David jr.		pt 37	6.	owner	m f 4
1200	Connell, James	}	pt 20, 21, 22	5.	owner	m f 3
1203	Connell, Samuel		pt 22	5.	owner	m f 3
1204	Connell, William S.		pt 19	5.	owner	m f 3
1228	Coville, William		pt 21	5.	owner	m f 16
1229	Coville, Ezra		pt 21	6.	f son	m f 16
1250	Coville, Stephen		pt 28	6.	owner	m f 16
1248	Coville, David		pt 26	6.	owner	m f 3
1276	Carpenter, Hiram	}	pt 36	5.	owner	m f 3
1277	Carpenter, Milton R.		pt 36	5.	f son	m f 3
1324	Coville, George		pt 25	6.	owner	m f 4
1309	Coville, Ira		pt 21	6.	f son	m f 16
1233	Dales, William		pt 36, 37	6, 7	owner	m f 4
1279	Earl, Alonzo	}	pt 28	5.	tenant	m f 3
1219	Earl, Edward		pt 27, 28, 29	4, 5	owner	m f 3
1220	Earl, Sheridan		pt 27, 28, 29	4, 5	f son	m f 3
1221	Earl, Urbane		pt 27, 28, 29	4, 5	f son	m f 3
1267	Easter, Henry		pt 28, 30	6.	owner	m f 3

No. on Roll	NAME	Acres	LOT.	Concession or Street.	Description.	P. O. A.
1206	Karl, Nelson		pt 20	5	owner m f	3
1215	Karl, Minor		pt 23, 24, 25	5	tenant m f	3
1202	Fox, Thomas		pt 21	5	tenant m f	3
1243	Farley, Henry		pt 25	6	owner m f	16
1245	Farley, William		pt 30	6	owner m f	16
1244	Farley, William		pt 25	6	tenant m f	16
1240	Farley, Anthony		pt 28, 30, 24	6	owner m f	3
1225	Grice, Robert G.	j	pt 25	5	tenant m f	3
1314	Goodison, Robert		pt 33, 34	6	owner m f	4
1325	Goodison, Thomas	j	pt 32	6	owner m f	4
1320	Goodison, Luke		pt 31	6	owner m f	4
1330	Goodison, Robert	j	pt 31	6	owner m f	4
1215	Gaulaway, William E.		pt 25, 26	5	tenant m f	3
1214	Hornibrook, William	j	pt 25, 26	5	owner m f	3
1227	Halfpenny, Samuel		pt 21	5	owner m f	16
1210	Irvine, Andrew		pt 25, 26	4, 5	owner m f	3
1277	Kirkby, Henry B.		pt 35	5	tenant m f	3
1274	Kirkby, Wilson		pt 35	5	owner m f	3
1275	Kirkby, Joseph W.		pt 35	5	tenant m f	3
1286	Kirkby, James	j	pt 35	5	owner m f	3
1249	Lefevre, Gideon		pt 27	6	tenant m f	16
1249	Lefevre, Ezra	j	pt 27	6	owner m f	16
1253	Langly, William		pt 28	6	owner m f	3
1254	Langly, Grant		pt 28, 30	6	tenant m f	3
1259	Lefevre, John	j	pt 32	5	owner m f	3
1264	Larry, Albert		pt 34	6	owner m f	3
1265	Larry, Charles		pt 34	6	tenant m f	3
1317	Lenox, Calvin	j	pt 27, 28	6	owner m f	4
1326	Lefevre, Joseph		pt 33	6	owner m f	4
1327	Lefevre, William A.		pt 33	6	f son m f	4
1334	Landon, James		pt 35	6	owner m f	4
1335	Landon, Daniel		pt 35	6	f son m f	4
1285	Meehan, Thomas		pt 38	5	tenant m f	3
1284	Meehan, William		pt 38	5	owner m f	3
1218	Mathie, David	j	pt 27, 28	5	owner m f	3
1198	Mylka, Manuel		pt 20, 21, 25	5, 6	owner m f	16
1295	Meehan, Thomas		pt 29	5	owner m f	3
1319	Minish, Nathaniel		pt 20	6	owner m f	4
1222	McLean, William	j	pt 31, 33, 34	5, 6	owner m f	3
1223	McNish, Andrew		pt 28	5	owner m f	3
1237	McFadden, Robert		pt 23	6	owner m f	16
1267	McKinley, Joseph	j	pt 35, 37	6, 5	owner m f	3
1270	McKinley, John	j	pt 36	6	owner m f	3
1271	McKinley, James		pt 36	6	f son m f	3
1282	McKinley, John		pt 37	6	owner m f	3

No. on Roll	NAME.	Interest	LOT.	Concession or Street.	Description.	P. O. A.
1283	McKinley, William	J	pt 37	5	tenant	m f 3
1294	McLean, John N.	J	pt 29	5	owner	m f 3
1296	McNish, George	J	pt 20	5	owner	m f 3
1313	McGuin, Henry	J	pt 19, 20, 24	6	owner	m f 16
1215	Newell, William	J	pt 26	5	owner	m f 3
1224	Newell, James	J	pt 28	5	owner	m f 1
1263	Noblett, Daniel	J	pt 32	5	owner	m f 3
1235	Place, William	J	pt 22, 23	6	owner	m f 16
1236	Place, George	J	pt 23	6	owner	m f 16
1247	Perrin, James	J	pt 25	6	owner	m f 16
1260	Place, Joseph	J	pt 30	5, 6	owner	m f 3
1262	Pyke, Patrick	J	pt 33	5	tenant	m f 3
1332	Place, Thomas D.	J	pt 32	6	owner	m f 3
1333	Place, William W.	J	pt 32	6	f son	m f 3
1251	Rose, James	J	pt 29	6	owner	m f 3
1273	Redmond, William	J	pt 38	6	owner	m f 3
1207	Raphael, John	J	pt 21	6	tenant	m f 3
1268	Solomon, Edward	J	pt 35, 37	6, 5	tenant	m f 3
1287	Saunders, James	J	pt 35	5	tenant	m f 3
1325	Shaver, Allen	J	pt 33, 34	6	tenant	m f 4
1321	Solomon, William	J	pt 26	6	tenant	m f 4
1331	Scott, John	J	pt 33	6	owner	m f 4
1217	Toppin, Joseph	J	pt 34	5	f son	m f 3
1258	Throop, James H.	J	pt 29, 30, 31	5	owner	m f 3
1266	Toppin, Thomas	J	pt 34	5	owner	m f 3
1278	Tanny, Solomon	J	pt 36	5	owner	m f 3
1302	Throop, George	J	pt 31	5	owner	m f 3
1303	Throop, Joseph A.	J	pt 29, 30	5	owner	m f 3
1304	Throop, Marshall F.	J	pt 29, 30	5	owner	m f 3
1305	Throop, William	J	pt 29, 30	5	f son	m f 3
1311	Tanny, William	J	pt 20, 25	6	owner	th f 16
1312	Tanny, John	J	pt 20, 25	6	tenant	m f 16
1232	Vout, Robert	J	pt 22	6	owner	m f 16
1234	Vout, William	J	pt 20, 21	6	tenant	m f 16
1322	Vout, John	J	pt 26	6	owner	m f 4
1323	Vout, James	J	pt 25	6	owner	m f 4
1211	Wood, Robert	J	pt 23, 24, 25	5	owner	m f 3
1233	Wood, Delbert	J	pt 20, 21	6	owner	m f 16
1256	Watkins, George	J	pt 28	6	tenant	m f 3
1272	Wilson, Christopher	J	pt 35	6	owner	m f 3
1308	Wylie, John, sr.	J	pt 21	6	owner	m f 16
1309	Wylie, William	J	pt 21	6	f son	m f 16
1288	Wright, Chelson	J	pt 33, 32	5	owner	m f 3
1283	Wright, James	J	pt 29	5	owner	m f 3

POLLING SUB-DIVISION No. 8.

PART II.—Persons entitled to vote at Municipal Elections only.

No. on Roll	NAME.	Jurors.	LOT.	Concession of Street.	Description.	P. C. A.
1316	Coats, Elizabeth		pt 30, 31	6	owner	4
1241	Dustan, Mary E.		pt 24, 26	6	owner	16
1318	Kennedy, Ellen		pt 27	6	owner	4
1331	Lavery, Elizabeth		pt 23	6	owner	4
1207	Rutherford, Mark		pt 31	5	owner	3
1037	Warner, Frederick		pt 34	5	owner	1

PART III.—Persons entitled to vote at Elections to the Legislative Assembly only.

NONE

VOTERS' LIST, 1890.

Municipality of Augusta

SCHEDULE OF POST OFFICES:

4 North Augusta. 7 Central Augusta. 17 Throoptown. 18 Ventry. 14 Smith's Falls.

Polling Sub-Division No. 9—Comprising all those portions of the 7th and 8th concessions, lying between the western limit of the said township and the eastern side line of Lot No. 24 in each of the said concessions.

PART I—Persons entitled to vote at both Municipal Elections and Elections to the Legislative Assembly.

No. on Roll	NAME.	Jurots.	LOT.	Concession or Street.	Description.	P. O.
1448	Avery, Rufus		pt 35, 36	7	owner	m f 4
1399	Anderson, Robert		pt 33	8	tenant	m f 4
1385	Bollamy, Benjamin		pt 34	8	owner	m f 4
1336	Bissell, Reuben		pt 32, 33	7	owner	m f 4
1339	Bollamy, John B.		pt 35, 36, 37	8, 9	owner	m f 4
1340	Bollamy, C. E.		pt 35, 36, 37	8, 9	owner	m f 4
1341	Bollamy, Archibald		pt 35, 36, 37	8, 9	f son	m f 4
1363	Bates, Alpheus C.		pt 33, 34	8	owner	m f 4
1369	Baldwin, William W.		pt 33, 34	8	owner	m f 4
1382	Briggs, John H.		pt 34	8	owner	m f 4
1388	Bartlett, Samuel		pt 34	8	owner	m f 4
1389	Botham, Charles		pt 33	8	owner	m f 4
1396	Brennan, William		pt 34	8	owner	m f 4
1413	Bennett, Edmund P.		pt 27	7	owner	m f 4
1417	Bolger, Moses		pt 28	7	f son	m f 4
1418	Bolger, Patrick		pt 28	7	owner	m f 4
1436	Botham, Samuel		pt 33	7	tenant	m f 4
1439	Botham, Robert		pt 34	8	owner	m f 4
1443	Bissell, William E.		pt 31, 32	7	owner	m f 4
1447	Burns, Aaron		pt 35, 36	8	owner	m f 4
1449	Burns, Nicholas		pt 36	8	owner	m f 4
1450	Baxter, William		pt 36, 37	7	owner	m f 4
1451	Baxter, Daniel S.		pt 36, 37	7	owner	m f 4
1473	Briggs, Edward B.		pt 33	7	f son	m f 4
1474	Briggs, Joseph		pt 34	7	owner	m f 4
1477	Bissell, Edward		pt 33	7	owner	m f 4
1478	Bissell, B. L.		pt 32, 33	7	owner	m f 4
1475	Briggs, Fred		pt 33	7	f son	m f 4
1337	Cosgrove, James		pt 28, 30	7	owner	m f 4
1338	Cosgrove, Michael		pt 28, 30	7	f son	m f 4
1353	Chapman, John		pt 34	8	owner	m f 4
1356	Connor, Thomas N.		pt 33, 34	8	owner	m f 4
1360	Carpenter, D. W.		pt 29, 33	8	owner	m f 4
1408	Cullen, James		pt 25	7, 8	owner	m f 4
1409	Cullen, Mathew		pt 25	7, 8	f son	m f 4
1414	Carlin, William, sr.		pt 27	7	owner	m f 4
1415	Carlin, William, jr.		pt 27	7	f son	m f 4
1416	Carlin, Peter		pt 27	7	f son	m f 4
1426	Colborn, Robert		pt 30, 31	8	owner	m f 4
1354	Chapman, George		pt 34	8	owner	m f 4
1410	Cullen, Michael P.		pt 25	7, 8	f son	m f 4

No. on Roll	NAME.	Jurat	LOT.	Concession or Street.	Description.	P. O. A.
1348	Donovan, D. D.		pt 33	8.	owner	m f 4
1467	Dixon, Henry		pt 22, 25, 27	8, 7	owner	m f 4
1469	Dixon, James		pt 30, 31	7.	tenant	m f 4
1485	Dake, William H.		pt 25	8	owner	m f 4
1333	Dales, Thomas O.		pt 36, 37	8, 7	f son	m f 4
1355	Eyre, Thomas		pt 34	8.	owner	m f 4
1532	Elliott, Rev. James		pt 33, 34	8.	oc	m f 4
1405	Fennucah, James	j	pt 23, 24	8.	owner	m f 4
1420	Fraser, Oliver		pt 27	8.	owner	m f 4
1335	Fournell, Charles		pt 33	8.	owner	m f 4
1460	Falkner, Libeus		pt 34, 35, 36	8, 7	owner	m f 4
1461	Falkner, William D.		pt 34, 35, 36	8, 7	f son	m f 4
1480	Forrest, Cornelius	i	pt 29, 30	8.	owner	m f 4
1350	Galbraith, Charles		pt 34	8.	tenant	m f 4
1437	Greer, Nathaniel T.		pt 33, 34	8.	owner	m f 4
1440	Gallinger, Matthew	j	pt 33, 34	8.	owner	m f 4
1489	Gallinger, Simeon A.		pt 33, 34	8	tenant	m f 4
1492	Gallinger, Matthew		pt 37	8.	tenant	m f 4
1342	Haley, John		pt 37	8.	owner	m f 4
1422	Hillis, Joseph		pt 23	8.	owner	m f 4
1423	Hough, George		pt 29	8.	owner	m f 4
1424	Hough, Edwin		pt 29	8.	f son	m f 4
1425	Hobbs, Alexander		pt 29	8.	owner	m f 4
1481	Hillis, James		pt 23	8.	owner	m f 4
1482	Hough, James C.		pt 26, 27, 25	8, 9	owner	m f 4
1483	Hough, Robert K.		pt 26, 27, 25	8, 9	f son	m f 4
1484	Hough, Howard		pt 26, 27, 25	8, 9	f son	m f 4
1344	Jenkison, George		pt 34	8.	owner	m f 4
1347	Joynt, R. L.		pt 33	8.	owner	m f 4
1354	Joynt, John L.		pt 34	8.	owner	m f 4
1495	Johnston, John T.		pt 34	8.	owner	m f 4
1452	Kirby, John		pt 36	7.	owner	m f 4
1491	Kidd, George		pt 37	8.	owner	m f 4
1446	Kerr, William	j	pt 34, 35	8.	owner	m f 4
1351	Love, William H.		pt 34	8.	owner	m f 4
1374	Langstaff, James		pt 34	8.	owner	m f 4
1418	Love, James		pt 31	7, 8	owner	m f 4
1429	Love, Shanley		pt 31	7, 8	f son	m f 4
1346	Love, Joseph R.		pt 33, 34	8.	owner	m f 4
1494	Ludlow, George		pt 24	8.	tenant	m f 7
1400	Mathews, G. A.		pt 34	8.	owner	m f 4
1388	Mathews, William		pt 24	8.	owner	m f 4
1454	Metcalfe, Alpheus		pt 35 other pr.	8, 7	tenant	m f 4
1362	Mott, Samuel		pt 34	8.	owner	m f 4
1453	Metcalfe, Robert		pt 35 other pr.	8, 7	owner	m f 4

POLLING SUB-DIVISION No. 9.

No. on Roll	NAME.	Jura.	LOT.	Concession or Street.	Description.	P. O. A.
1394	Moffatt, George		pt 33	8	tenant	m f 4
1455	Metcalf, Wellington	j	pt 35 other pr	8, 7	tenant	m f 4
1367	McLean Robert		pt 34	8	owner	m f 4
1395	McCracken, David		pt 34	8	owner	m f 4
1496	McVeigh, Jason		pt 30	8	owner	m f 4
1487	McCully, John H.		pt 31	8	owner	m f 4
1493	McGrath, Patrick		pt 24	8	owner	m f 4
1392	McBratney, Samuel		pt 33	8	owner	m f 4
1393	McBratney, James		pt 33	8	owner	m f 4
1497	McAmmond, Rev. T.		pt 34	8	oc	m f 4
1343	Norton, S. W.		pt 31	8	owner	m f 4
1411	Nolan, Patrick		pt 26	7	owner	m f 4
1377	Oxby, Joseph		pt 34	8	tenant	m f 4
1359	Pardee, F. J.	j	pt 34	8	owner	m f 4
1419	Peoples, William		pt 29	7	owner	m f 4
1433	Philips, William B.		pt 32	8	owner	m f 4
1404	Ferrin, Amos	j	pt 26	7	owner	m f 17
1470	Ritchie, George		pt 28	7	owner	m f 4
1401	Raycroft, John	j	pt 34, 35	8	owner	m f 4
1379	Ralph, Theodore W		pt 34	8	owner	m f 4
1489	Seeley, George		pt 33, 34	8	owner	m f 4
1375	Stacey, William	j	pt 34	8	owner	m f 4
1421	Snow, Willard		pt 27	8	tenant	m f 4
1462	Stacey, George		pt 32, 34, 35	7	owner	m f 4
463	Stacey, William		pt 32, 34, 35	7	oc	m f 4
1471	Solomon, William		pt 30	7	owner	m f 4
1368	Scott, Joseph		pt 33	8	tenant	m f 4
1407	Trayner, Edward	j	pt 24	7	owner	m f 7
1387	Tompkins, Grant		pt 34	8	oc	m f 4
1441	Totten, Samuel W		pt 32, 33, 34	8	owner	m f 4
1442	Totten, Howard		pt 32, 33, 34	8	owner	m f 4
1444	Thorn, Thomas		pt 34	8	owner	m f 4
1445	Thorn, John	j	pt 34	8	tenant	m f 4
1496	Timlick, Alexander		pt 31, 32	7, 8	owner	m f 4
1492	Timlick, Norman		pt 31, 32	7, 8	f son	m f 4
1349	Waddell, W. H.		pt 34	8	owner	m f 4
1361	Warren, Thomas E.	j	pt 33, 34	8	owner	m f 4
1366	Weatherhead, Thomas		pt 34	8	owner	m f 4
1378	Wilson, Joseph R.		pt 34	8	owner	m f 4
1381	Whaley, Samuel J.		pt 33, 34	8	owner	m f 4
1431	Whaley, Timothy		pt 32, 33	8	f son	m f 4
1432	Whaley, Edger		pt 32, 33	8	tenant	m f 4
1456	Walker, Philander		pt 38	7, 6	owner	m f 4
1457	Walker, Pelesier		pt 38	7, 6	f son	m f 4
1458	Wright, Asa	j	pt 36, 37	7	owner	m f 4

POLLING SUB-DIVISION No. 3.

No. on Roll	NAME.	Jurors.	LOT.	Concession or Street.	Description.	P. O. A.
1459	Wright, Anson		pt 36, 37	7	f son	m f 4
1465	Wright, George		pt 24	7	owner	m f 4
1466	Wright, William B.		pt 27	7	owner	m f 4
1427	York, Joseph	j	pt 31	8	owner	m f 4

PART II.—Persons entitled to vote at Municipal Elections only.

No. on Roll	NAME.	Jurors.	LOT.	Concession or Street.	Description.	P. O. A.
1383	Aspinwall, Elizabeth		pt 33, 34	8	owner	4
1488	Bnker, Mrs. H.		pt 33, 34	8	owner	4
1390	Bleakly, Eliza		pt 34	8	owner	4
1412	Bennett, Elizabeth		pt 27	7	owner	4
1438	Botham, Hanna		pt 34	8	owner	4
1472	Briggs, David		pt 30	7	owner	18
1391	Baldwin, Arabella		pt 33	8	owner	4
1371	Culbert, John		pt 34	8	owner	1
1352	Dunn, Susan		pt 34	8	owner	4
1410	Delany, Margaret		pt 26	8	owner	17
1438	Davis, Olivia		pt 34	8	owner	4
1490	Smith, Rebecca		pt 33	8	owner	4
1386	Tompkins, Maria		pt 34	8	owner	4
1430	Whaley, Eliza		pt 32, 33	8	owner	4

PART III.—Persons entitled to vote at Elections to the Legislative Assembly only.

No. on Roll	NAME.	Jurors.	LOT.	Concession or Street.	Description.	P. O. A.
1534	Colborn, Ambrose		pt 31	8	m f	4
1364	Fournell, Alfred		pt 34, 33	8	m f	4
1365	Fournell, Joseph		pt 33	8	m f	4
1459	Wright, Anson		pt 36, 37	7	m f	4

VOTERS' LIST, 1890.

Municipality of Augusta

SCHEDULE OF POST OFFICES:

4 North Augusta.

Polling Sub-Division No. 10.—Comprising all the 11th concession and all those portions of the 9th and 10th concessions, lying between the western limit of the said township and the eastern side line of lot No. 26, in each of the said 9th and 10th concessions.

PART I.—Persons entitled to vote at both Municipal Elections and Elections to the Legislative Assembly.

No. on Roll	NAME.	Jurors	LOT.	Concession or Street.	Description.	P. O. A.
1506	Barr, Samuel	j	28	9	owner	m f 4
1510	Baldwin, Elijah	j	pt 27	9	owner	m f 4
1522	Baldwin, Eli	j	pt 37	9	tenant	m f 4
1523	Baldwin, Amos P	j	pt 37	9	owner	m f 4
1527	Bolton, Channcy	j	pt 33, 34	9, 8	owner	m f 4
1538	Bobier, William	j	pt 37	9	owner	m f 4
1541	Baker, Craven	j	pt 26	9	owner	m f 4
1554	Baldwin, Sherman	j	pt 4 Lot 3	11	owner	m f 4
1498	Corr, George	j	pt 34, 32	9, 10	owner	m f 4
1499	Corr, Alonzo	j	pt 34, 32	9, 10	son	m f 4
1520	Checkly, Thomas F	j	pt 33	9	tenant	m f 4
1525	Checkly, Richard T	j	pt 33, 34	9	owner	m f 4
1526	Churchill, Thomas	j	pt 33	9	owner	m f 4
1528	Corr, Joseph	j	pt 33	9	tenant	m f 4
1537	Corr, Thomas	j	pt 33	9	tenant	m f 4
1503	Davis, Johnson	j	pt 34	9	tenant	m f 4
1531	Dunn, A. T	j	pt 32, 33	8, 9	owner	m f 4
1533	Davis, John B	j	pt 34	9	owner	m f 4
1535	Davis, George	j	pt 34	9	owner	m f 4
1558	Davis, John H	j	pt 35, 36	9, 10	owner	m f 4
1559	Davis, Edward	j	pt 36	10	owner	m f 4
1561	Davis, Edward R.	j	pt 37	9, 10	owner	m f 4
1514	Francis, John	j	pt 36, 37, 33	9, 8	tenant	m f 4
1555	Fetterly, William	j	3 pt 2, 4	11	tenant	m f 4
1501	Forrest, Joseph	j	pt 31	9	owner	m f 4
1557	Harp, Richard	j	pt 31, 32	11	owner	m f 4
1545	Hart, William	j	pt 25, 35	10	owner	m f 4
1512	Hough, David	j	pt 31	9	owner	m f 4
1500	Hough, George W	j	pt 29	9	owner	m f 4
1504	Hillis, James	j	pt 36, 37	9	owner	m f 4
1513	Horton, George	j	30 other pr	9	owner	m f 4
1502	Kyle, Robert	j	pt 30, 31	10	owner	m f 4
1543	King, Edward	j	8, 9	11	owner	m f 4
1550	King, Joseph	j		11	owner	m f 4

POLLING SUB-DIVISION No. 10.

No. on Roll	NAME.	Jurors	LOT.	Concession or Street.	Description.	P. O. A.
1516	Lewars, James E.		pt 32, 33	9	owner	m f 4
1517	Lewars, J. Edward		pt 32, 33	9	f son	m f 4
1518	Lewars, William G.		pt 32, 33	9	f son	m f 4
1370	McIntosh, George		pt 33	9	tenant	m f 4
1505	Miller, Thomas		pt 29	9	owner	m f 4
1552	Myers, John		pt 34, 35	10	owner	m f 4
1553	Myers, William		pt 34, 35	16	f son	m f 4
1536	McCully, Andrew		pt 33	9	owner	m f 4
1512	Ralph, William		pt 25, 26	9	f son	m f 4
1507	Ralph, William		pt 27	9	owner	m f 4
1508	Ralph, Richard		pt 27	9	f son	m f 4
1509	Ralph, Charles		pt 27	9	f son	m f 4
1511	Ralph, John		pt 25, 26	9	owner	m f 4
1529	Ralph, John S.		pt 33, 34	9, 8	owner	m f 4
1530	Ralph, William S.		pt 33, 34	8	owner	m f 4
1540	Sunderland, Thomas		7	11	tenant	m f 4
1542	Sunderland, Thomas		5, 6 pt 33, 34	11, 10	owner	m f 4
1562	Sunderland, Benjamin		pt 4	11	owner	m f 4
1563	Sunderland, Albert		pt 4	11	oc	m f 4
1544	Sunderland, Benjamin, jr.		pt 33	10	owner	m f 4
1546	Stacey, John		29, 30 pt 28	10	owner	m f 4
1547	Stacey, William G.		29, 30 pt 28	10	f son	m f 4
1548	Stacey, Joseph		10, 11 pt 25, 26	11, 10	owner	m f 4
1551	Sunderland, Thomas B.		pt 34, 35, 36	10	owner	m f 4
1560	Warren, William B.		pt 34, 35, 36	10, 9	owner	m f 4

PART II--Persons entitled to vote at Municipal Elections only.

No. on Roll	NAME.	Jurors	LOT.	Concession or Street.	Description.	P. O. A.
1524	Bowman, Urilla		pt 37	9	owner	m f 4

PART III.—Persons entitled to vote at Elections to the Legislative Assembly only.

No. on Roll	NAME.	Jurors	LOT.	Concession or Street.	Description.	P. O. A.
1515	Coates, James	pt 31		9	m f	4
1549	Davis, Richard W.	pt 26		10	m f	4
1503	Mand, Alexander	pt 28, 30		6, 9	m f	4

I certify that the aggregate number of names of persons upon the foregoing lists, qualified to serve as Jurors, is 524.

JOHN W. PLACE, Clerk.

I, JOHN WRIGHT PLACE, Clerk of the Municipality of the Township of Augusta, in the County of Grenville, do hereby certify that Parts One and Three of the within List constitute a correct List for the year 1890, of all persons appearing by the last Revised Assessment Roll of the said Municipality to be entitled to vote at Elections for Members of the Legislative Assembly; and that Parts One and Two constitute a correct List for said year of all persons appearing by the said Roll to be entitled to vote by Municipal Elections in said Municipality; and I hereby call upon all electors to examine the said List and if any omissions or other errors are perceived therein to take immediate proceedings to have the said errors corrected according to law.

DATED THIS TWENTY-SEVENTH DAY OF AUGUST, 1890.

JOHN W. PLACE,

CLERK OF SAID MUNICIPALITY,

Post Office, Prescott, Ont.

CLERK'S REPORT OF APPEALS AND COMPLAINTS TO THE JUDGE.

To His Honor the Judge of the County Court of the County of United Counties of Leeds and Grenville

The Clerk of the Municipality of *The Township of Augusta* states and reports that the several persons mentioned in column 1 of the Schedule below, and no others, have each *given to me* written notice complaining of errors or omissions in the Voters' List for the said Municipality for 1890 on the grounds mentioned in column 2 of the said Schedule, and that such notices were received respectively at dates set down in column 3 of the said Schedule.

Dated the *3rd* day of *October* 1890

J. W. Daise

Clerk of the said Municipality.

SCHEDULE.

NAMES OF COMPLAINANTS.	ERRORS OR OMISSIONS COMPLAINED OF.	DATE WHEN NOTICE OF COMPLAINT RECEIVED BY CLERK.
<i>J. W. Shepherd</i> <i>Roll Home \$200</i> <i>In this to be done as directed by law</i>	<i>To have Edward Bolon put in & changed on voters list as occupant of lot 6 1st Con.</i>	<i>received 26th Sept. 1890</i>
<i>Francis Stewart to be changed Street 70</i>	<i>To have Fred Warner changed from polling subdivision 8 to 7.</i>	<i>26th Sept. 1890</i>
	<i>To have David W. Stewart changed and put on as tenant on part lot 13 & 14 1st Con.</i>	<i>26th Sept. 1890</i>
	<i>Joseph C. Edwards changed & put on list as occupant part lot 31 - 1st Con.</i>	<i>26th Sept. 1890</i>
	<i>Mr. Buckler put on as tenant on part lot 32 & 33 2nd Con.</i>	<i>26th Sept. 1890</i>
	<i>John Stewart changed and put on as owner of part lot 13 & 14 1st Con.</i>	<i>26th Sept. 1890</i>
<i>Alto pt. occupied</i>	<i>John Bollier put on as occupant part lot 30 1st Con.</i>	<i>26th Sept. 1890</i>

John Stewart
part lot 13 & 14
1st Con.

CLERK'S REPORT OF APPEALS AND COMPLAINTS TO THE JUDGE.

To His Honor the Judge of the County Court of the County of

The Clerk of the Municipality of _____ states and reports that the several persons mentioned in column 1 of the Schedule below, and no others, have each written notice complaining of errors or omissions in the Voters' List for the said Municipality for 18__ on the grounds mentioned in column 2 of the said Schedule, and that such notices were received respectively at dates set down in column 3 of the said Schedule.

Dated the _____ day of _____ 18__

Clerk of the said Municipality.

SCHEDULE. *continued*

1 NAMES OF COMPLAINANTS.	2 ERRORS OR OMISSIONS COMPLAINED OF.	3 DATE WHEN NOTICE OF COMPLAINT RECEIVED BY CLERK.
<i>Andrew S. Throop</i>	<i>To have base Brown placed on the voters list as owner on lot 2 con. 3 and to have base through struck off</i>	<i>P.S. No. 10 27th Sept. 1890 Pub. on 11th M. J.</i>
<i>Berton Birks</i>	<i>sett To be put on voters list as James son on lot 15 in the 4th Con.</i>	<i>Rolling out no 2 27th Sept Pub. on 11th M. J.</i>
<i>H. M. Shepherd</i>	<i>To have John, Brouard as owner (son of Alex. Brouard) put on lot 8 in 7th Con</i>	<i>P.S. No. 15 - Pub. on 11th M. J.</i>
	<i>done if</i>	

CERTIFICATE OF JUDGE.

I, *James Reynolds* Judge of the County Court of the United Counties of Leeds and Grenville, pursuant to ~~the twelfth~~ ¹⁴ Section of "THE VOTERS' LISTS ACT," 1889 do hereby certify that the annexed is a corrected copy of the List of Voters for the year 1890 received by me from the Clerk of the Municipality of the *Township* of *Augusta* in the said United Counties, according to my revision and correction thereof pursuant to the provisions of the said Act.

Dated at the Town of Brockville, this *thirteenth* day of *December* A.D. 18 *90*

James Reynolds

JUDGE.

STATEMENT OF ALTERATIONS BY JUDGE.

(SECTION 17, SUB SECTION 1.)

Be it remembered, that upon a final revision and correction of the List of Voters of the Municipality of the *Spanish* of *Alfujala* - for the year 1890, pursuant to the provisions of "The Ontario Voters' Lists Act, 1889," the following changes, were duly made by me in the copies of the said list received by me from the Clerk of the said Municipality, viz:

1. The following persons are added to the said List:

NAME	POLLING SUB-DIVISION	PART OF LIST	PROPERTY OR OTHER QUALIFICATION
<i>Poland Edward</i>	<i>1</i>	<i>1</i>	<i>Co. A 1st Regt. M. 161 1st Con</i>
<i>Harnor Frederick</i>	<i>1</i>	<i>2</i>	<i>Co. M. 7th Regt. 34th Con</i>
<i>Edwards Joseph C</i>	<i>6</i>	<i>1</i>	<i>Det. Co. H. 1st Regt. 36th Con</i>
<i>Baker William</i>	<i>7</i>	<i>1</i>	<i>J. H. 32nd 3rd Con</i>
<i>Collins John</i>	<i>6</i>	<i>1</i>	<i>Co. Grant 2nd 30th Con</i>
<i>Langley George</i>	<i>8</i>	<i>1</i>	<i>J. H. 33rd 3rd Con</i>
<i>Physick William</i>	<i>3</i>	<i>1</i>	<i>Co. M. 15th 5th Con</i>
<i>Smith John</i>	<i>2</i>	<i>3</i>	<i>M. 7th</i>
<i>Bostwick John</i>	<i>8</i>	<i>1</i>	<i>J. H. 1st 2nd 5th Con</i>
<i>Bradley James</i>	<i>2</i>	<i>1</i>	<i>Co. F. 2nd 1st Con</i>
<i>Bradley James</i>	<i>3</i>	<i>1</i>	<i>Co. P. 1st 2nd 4th Con</i>
<i>Bradley Robert</i>	<i>2</i>	<i>1</i>	<i>Co. P. 1st 2nd 4th Con</i>
<i>Morrison Peter</i>	<i>7</i>	<i>3</i>	<i>M. 7th</i>
<i>Knypp Ezra</i>	<i>2</i>	<i>3</i>	<i>M. 7th</i>
<i>Burke Burton</i>	<i>2</i>	<i>1</i>	<i>F. 5th + M. 7th 15th 4th Con</i>
<i>Borland John</i>	<i>4</i>	<i>1</i>	<i>F. 5th + M. 7th 14th 8th 7th Con</i>

5. The following persons are struck off the said List:—

NAME	POLLING SUB-DIVISION	PART OF LIST	PROPERTY OR OTHER QUALIFICATION
Warner Frederick	8	2	Pk 34. 5. 0
Murray Francis	1	1	13. 14. 1 ⁴ Con. M. F.
Edwards Joseph E	6	3	Pk 31. 1. Con. M. F.
Hoopi Mary Ann	3	2	Pk 18. 5. 0
Bradley Henry	2	21	Pk 2. 4. Con. M. F.
Snapp Egbert	2	1	Pk 2. 9. 0 M. F.
Bohland Edward	1	3	Pk 6. 1. M. F.

Alex
Herr
Gran
Wren

4. The following changes are made in the property described opposite to the names of voters otherwise correctly inserted—

NAME	POLLING SUB-DIVISION	PART OF LIST	Property or other Qualification as Originally Described on List	Property or other Qualification as altered
<i>Herritt John</i>	1	1	<i>Pl 17 2nd 7th 19th St</i>	<i>Pl 13 1st 13th 14th 15th St</i>
<i>Herritt David H</i>	1	1	<i>Pl 17 2nd 7th 19th St</i>	<i>Pl 13 1st 13th 14th 15th St</i>
<i>Bradley William</i>	2	1	<i>Pl 2 4th 1st 1st St</i>	<i>Pl 2 4th 1st 1st St</i>
<i>Bradley John A</i>	2	1	<i>Pl 2 4th 1st 3rd 4th St</i>	<i>Pl 2 4th 1st 3rd 4th St</i>

4. The following changes are made in the names of voters incorrectly named:—

NAME ORIGINALLY ON LIST	POLLING SUB-DIVISION	PART OF LIST	NAME AS ALTERED	PROPERTY OR OTHER QUALIFICATION
<p><i>None</i></p>				

Witness my hand this

19th day of *December* 18 *90*

James Reynolds
 County Judge, Co. of *Andover Hills*







