

Technical and Bibliographic Notes / Notes techniques et bibliographiques

The Institute has attempted to obtain the best original copy available for filming. Features of this copy which may be bibliographically unique, which may alter any of the images in the reproduction, or which may significantly change the usual method of filming are checked below.


- Coloured covers / Couverture de couleur
- Covers damaged / Couverture endommagée
- Covers restored and/or laminated / Couverture restaurée et/ou pelliculée
- Cover title missing / Le titre de couverture manque
- Coloured maps / Cartes géographiques en couleur
- Coloured ink (i.e. other than blue or black) / Encre de couleur (i.e. autre que bleue ou noire)
- Coloured plates and/or illustrations / Planches et/ou illustrations en couleur
- Bound with other material / Relié avec d'autres documents
- Only edition available / Seule édition disponible
- Tight binding may cause shadows or distortion along interior margin / La reliure serrée peut causer de l'ombre ou de la distorsion le long de la marge intérieure.
- Blank leaves added during restorations may appear within the text. Whenever possible, these have been omitted from filming / Il se peut que certaines pages blanches ajoutées lors d'une restauration apparaissent dans le texte, mais, lorsque cela était possible, ces pages n'ont pas été filmées.
- Additional comments / Commentaires supplémentaires:

L'Institut a microfilmé le meilleur exemplaire qu'il lui a été possible de se procurer. Les détails de cet exemplaire qui sont peut-être uniques du point de vue bibliographique, qui peuvent modifier une image reproduite, ou qui peuvent exiger une modification dans la méthode normale de filmage sont indiqués ci-dessous.

- Coloured pages / Pages de couleur
- Pages damaged / Pages endommagées
- Pages restored and/or laminated / Pages restaurées et/ou pelliculées
- Pages discoloured, stained or foxed / Pages décolorées, tachetées ou piquées
- Pages detached / Pages détachées
- Showthrough / Transparence
- Quality of print varies / Qualité inégale de l'impression
- Includes supplementary material / Comprend du matériel supplémentaire
- Pages wholly or partially obscured by errata slips, tissues, etc., have been refilmed to ensure the best possible image / Les pages totalement ou partiellement obscurcies par un feuillet d'errata, une pelure, etc., ont été filmées à nouveau de façon à obtenir la meilleure image possible.
- Opposing pages with varying colouration or discolourations are filmed twice to ensure the best possible image / Les pages s'opposant ayant des colorations variables ou des décolorations sont filmées deux fois afin d'obtenir la meilleure image possible.

This item is filmed at the reduction ratio checked below /
Ce document est filmé au taux de réduction indiqué ci-dessous.

10x		14x		18x		22x		26x		30x
						<input checked="" type="checkbox"/>				
12x		16x		20x		24x		28x		32x



THIRD REPORT

OF THE

Select Committee

ON

FINANCE.


Ordered, by the House of Assembly, to be Printed (2000 copies) 11th April, 1835.

Toronto:

M. REYNOLDS,


PRINTER TO THE HON. THE HOUSE OF ASSEMBLY.

MDCCCXXXV.





REPORT
OF THE
COMMITTEE
OF
FINANCE.



To the Honorable the House of Assembly :

The Committee on Finance beg leave to make this their third Report.

Your Committee remark that although this House has represented to His Excellency on former occasions, in relation to the large balances outstanding in the hands of Collectors and Inspectors, and calling His Excellency's attention to the subject, yet they are much concerned to find that there was a larger balance due on the 31st December last than at any former pe-

riod, and also that although this was brought forward from year to year, and those persons complained of as defaulters, no proceeding within our knowledge has been had against them for the recovery of so large a sum which should be settled. The Committee would suggest that some steps should be resorted to, to have these arrearages paid, as well as to compel other Accountants in this Province to be more regular in paying over public money into the hands of the Receiver General.

Your Committee have observed that Christopher A. Hagerman, Esq. in the Public Accounts, sent down to this House at its last Session, was a defaulter as a Collector at the Port of Kingston, but that item not appearing in the Public Accounts of this year, the Chairman addressed a letter to the Inspector General, asking information on the subject, whose answer in reply is as follows :

*Inspector General's Office, }
11th April, 1833. }*

SIR,

I have the honor to state for the information of the Finance Committee that Mr. Hagerman has a claim upon the Council which has long been pending with the King's Government, for his portion of a seizure, as he contends, legally made while he was Collector of the Customs at Kingston, but relinquished to the parties by order of Sir Peregrine Maitland, in con-

sideration of their ignorance of the British Statute under which the proceedings were had.

The amount is much greater than that due by Mr. Hagerman, and I did not consider it right to represent him as a public defaulter and that sum as available while there was a probability of his claim being allowed. I therefore desired his name to be omitted, and the account kept open as before in the office until a decision could be had thereon.

I have the honor to be,

Sir,

Your most obedient servant,

GEO. H. MARKLAND,

Inspector General.

Your Committee cannot but express their astonishment that the Inspector General of this Province should have assumed the right to report such and so many of the defaulters to this House as he may have thought expedient, and to omit reporting others, which together with the extremely mystified state in which many of the accounts, especially those relating to the Casual and Territorial Revenue, have been sent down to this House, has tended to lessen the

confidence of Your Committee in the correctness of the accounts sent down for their inspection, nor are they at all surprised that so many Collectors and Inspectors are defaulters, while they have before them the example of the head of the Department allowing an account of monies that are placed at the disposal of the Provincial Legislature by the 4th Will. 4th to be taken from the returns of the Public Accounts sent to this House merely upon the ground that the Collectors had a supposed claim upon the British Government for the surrender of a seizure; which sum would not have been at the disposal of the Provincial Legislature by any enactment of this Province, seizures being Crown Revenues, and Your Committee are of opinion that the Inspector General might just as well have induced the Governor to have issued a warrant in favor of the Collector for that amount out of the Revenues collected, in any other way, directly from the people as to have allowed that account to be struck out of the Public Accounts.

The Committee beg leave further to report statements of the appropriation of £25,000 granted by An Act 4th Will. 4th, Chap. 48, granting a sum of money for the improvement of the roads and bridges in the several Districts in this Province, shewing the sums expended, the sums unexpended, and the sums unaccounted for, &c. together with the names of the Commissioners appointed to expend the same.

Also a general statement of the application of the monies granted by the Acts passed in 1832-

3—3rd Will. 4th, chap. 60—and continued by the Act 4th Will. 4th, chap. 47, shewing the sums expended, the sums unexpended, the sums unaccounted for and the Commissioners appointed to expend the same.

All which is respectfully submitted.

CHARLES DUNCOMBE,

Chairman.

*Committee Room, House of As- }
sembly, April 14th, 1835. }*

GENERAL STATEMENT of the application of the Monies granted by the Act passed in the Session of 1832-3, (3 W. 4, c. 60) and continued by the Act of last Session, 4 W. 4, c. 47, shewing the sums expended, the sums unexpended, and the sums unaccounted for, together with the names of the Commissioners appointed to expend the same.

Vouchers.	Sums Granted.	On what Roads, and for what Purposes.	Sums Expended.	Sums Unexpended.	Sums Unaccounted for	Extras, Charges, &c.	Names of the Commissioners.	Remarks.
	£ s. d.	COUNTY OF GLENGARRY.			£ s. d.			
	130 0 0	On the Post Road from Dundas St. to the rear of Lochiel.			130 0 0		Hugh McGillis, John McGillivray, John McLennan, Alexander Chisholm,	
	25 0 0	On the Road from Lot No. 19 in the 5th con. of Lochiel to Rigaud.			25 0 0		Donald Catanach, Angus Catanach, Angus McDonell, Alexander Fraser, and Alexander McMartin.	
	25 0 0	On the road from Lot No. 19 in the 5th con. of Lochiel towards the River La Grasse.			25 0 0			
	75 0 0	On the road from Dundas Street, E. of the Indian Reservation, to the front of Charlottenburg.			75 0 0			
	68 0 0	On the road from Martintown to Kenyon.			68 0 0			No Returns

50 0 0	On the 9 mile road from Dundas St. to the South Branch, including a bridge over the River aux Raisins.	50 0 0
80 6 8	On the 9 mile road leading from Archibald Cameron's, Dundas St., to the rear of Kenyon.	80 6 8
50 0 0	On the 9 mile road from John Ban McLennon's to rear of Kenyon.	50 0 0
50 0 0	On the road through the Indian Reservation north of the River Raisin.	50 0 0
15 0 0	Road north of Dundas St., between Lots 24 and 25 to Kenyon.	15 0 0
15 0 0	9 mile road from the South Branch to Alexander McGruer's.	15 0 0
25 0 0	1 mile road from Charles Westley's to Dundas St.	25 0 0
25 0 0	9 mile road from Dundas St. in Lancaster to the third con. of Lochiel.	25 0 0

GENERAL STATEMENT OF MONIES—(Eastern District)—CONTINUED.

Voucher.	Sums Granted.	On what Roads, and for what Purposes.	Sums Expended.	Sums Unexpended.	Sums Unaccounted for.	Extras, Charges, &c.	Name of the Commissioners.	Remarks.
	£ s. d.		£ s. d.	£ s. d.	£ s. d.	£ s. d.		
		COUNTY OF STORMONT.						
	40 0 0	On the road between Lots 6 & 7 in the 2nd, 3rd and 4th concessions of Cornwall.			40 0 0		John Cameron, John McDonell, and Alexander McDougall.	
1	20 0 0	On the road now in use from Daniel Campbell junior's, township of Cornwall, to the Indian Land.....	20 0 0				John Cameron, John Gibson, and Duncan Ferguson.	Oath.
5	20 0 0	Road between the 2nd and 3rd concessions of Cornwall, from Lot 13 to 23.	19 4 7		15 5		John Hartle, jun., Nathan Groves, and Joel Eastman.	Oath.
	95 0 0	Road from Cornwall to the rear of Roxboro'.....			95 0 0		Alex. McLean, Esq., John McDonell, and Duncan McDonell, Esq.	

20	0	0	Road between Lots 18 and 19 from the front of the 3rd con. of Cornwall to Dundas St.	20	0	0	Nadab Eastman, John Milroy, and Wm. McLaughlin.
31	13	4	Road from Henry Empey's to John Roy's on the St. Lawrence:	31	13	4	Alex. McLean, Esq., John Roy, and Henry Empey.
30	0	0	To open a convenient road from the west part of the township of Roxboro' to the St. Lawrence....	30	0	0	Alex. McLean, Esq., Jas. Roy McDonell, and Angus McDonell, sen.
40	0	0	Road from the Indian Lands between the 1st and 2nd concessions of Cornwall.....	40	0	0	Guy C. Wood, Esq., John Chesley, and Martin McMartin.
80	0	0	Road from the front, near the church, in Osnabrock to the rear of Finch.....	80	0	0	John Crysler, Esq., Joseph Bockus, Esq. & Michael Empey.
30	0	0	From Charlesville to the 5th con. of Osnabrock.	30	0	0	John N. Ault, James Grant, and Philip W. Empey.

GENERAL STATEMENT OF MONIES—(Eastern District)—CONTINUED.

Vouchers.	Sums Granted.	On what Roads, and for what Purposes.	Sums Expended.	Sums Unexpended.	Sums Unaccounted for	Extras, Charges, &c.	Names of the Commissioners.	Remarks.
3	£ 40 0 0	s. d. Road in Osnabruck called Pleasant Valley.....	5 14 8		£ 34 5 4		Jeremiah Vanduser, Wm. Hollister, and John Rambough.	Oath.
	40 0 0	Road from Thomas Maxwell's to the 5th con. of Osnabruck.....			40 0 0		Thomas Maxwell, Jacob W. Empey, and John Waldroff.	
	60 0 0	Road from John Dixon, jun.'s leading into Finch, in rear of the 3rd concession.			60 0 0		Robert Dixon, Alex. McMillan, and Hector McLean.	
	20 0 0	Concession road between Osnabruck and Finch, from the east side of No. 22 to Roxboro'.			20 0 0		Alex. McMillan, Donald McIntyre, and Hector McLean.	
	30 0 0	East part of Roxborough, on such roads as would be most conducive to the interests of the inhabitants	30 0 0				John Montgomery, Benjamin Helmer, and Duncan McCallum.	No oath.

36	13	4	Road from Fraser's Mills in Corn- wall, till it intersects the road lead- ing to the township of Finch.	36	13	4	Simon Fraser, Esq., Angus McDonell sen. & James (Roy) McDonell.
COUNTY OF DUNDAS.							
30	0	0	On the 9 mile road between Lots 4 and 5 in the 2nd con. of Williams- burg.	30	0	0	John Piller, jun., and John Weaver.
55	0	0	Nine mile road between Lots 18 and 19 in Williamsburg.	55	0	0	George Cook, and George Fetterley.
35	0	0	Nine mile road between Lots 25 and 26 in Williamsburg.	35	0	0	Henry Barkley, sen. & Christian Redick.
160	0	0	Nine mile road between Lots 30 and 31 thro' Williamsburg and Win- chester.	160	0	0	John Dix, Henry Weager, (2d) & John Dillabough of Winchester.
16	13	4	To build a bridge on Lot 4 in the 5th con. of Williamsburg.	16	13	4	Barnard Whittiker, & John T. Merkeley.
20	0	0	Nine mile road in Winchester, be- tween the 5th and 6th concessions, between Lot No. 37 and the Com- mons. A.	20	0	0	Jacob J. Merkeley, and William Loucks.

STATEMENT OF MONIES—CONTINUED.

Vouchers.	Sums Granted.	On what Roads, and for what Purposes.	Sums Expended.	Sums Unexpended.	Sums Unaccounted for.	Extras, Charges, &c.	Names of the Commissioners.	Remarks.
	£ s. d.		£ s. d.		£ s. d.			
	10 0 0	Nine mile road between Williams- burg and Matilda.			10 0 0		Gilbert Van Allen, and Julius Grout.	
	25 0 0	Nine mile road between Lots 6 and 7 in Matilda.			25 0 0		John Flagg, and David Robinson.	
	52 10 0	Nine mile road between Lots 12 and 13 in Matilda.			52 0 0		Peter Bowen, and John A. Shaver.	
	164 3 4	Nine mile road thro' the centre of Matilda and Mountain.			164 3 4		Peter Shaver, Peter Boulton, and Peter Smith.	
	52 0 0	Nine mile road between Lots 24 and 25.					George Brouse, and Peter Carman.	
	12 10 0	Nine mile road between Lots 31 and 32.	12 10 0				James West, and John Walliser.	
	1899 10 0		117 9 3		1782 0 9			

Eastern District appears by the printed bill to have re-
ceived ten shillings short of the amount granted.

£

OTTAWA DISTRICT.

200 0 0 Road from Point Fortune to the eastern boundary of Longueil..... 200 0 0

200 0 0 Road from the east boundary of Alfred to the Petite Nation River....

200 0 0 Road from the Petite Nation River to the River Rideau, near Bytown.

200 0 0 Road from the co. of Glengarry to the Ottawa, commencing in the rear of W. Hawkesbury, and from thence to the Scotch Church on Van Clack's Hill.

50 0 0 Road from George Moades, through East Hawkesbury.....

* Rec'd since the account was made up.

† Re-accounted from W. Kirby

Charles A. Leav, and Daniel Wyman. William Kirby, £100. †

Charles Waters, Wm. Wait, and John O'Brian.

Bradish Billings, Thomas McKay, and John Buchanan.

Peter Van Clack, Waters Wells, and Hugh McGlaughlan.

Barney Van Clack, Simeon S. Eastman, and John Cameron.

STATEMENT OF MONIES—(Ottawa District)—CONTINUED.

Vouchers,	Sums Granted.	On what Roads, and for what Purposes.	Sums Expended.	Sums Unexpended.	Sums Unaccounted for.	Extras, Charges, &c.	Names of the Commissioners.	Remarks.
	£ s. d.		£ s. d.		£ s. d.			
	25 0 0	Road from Griffin's to Caledonia...			25 0 0		Joseph Griffin, Donald McAlpin, and John McMaster.	
	25 9 0	Road from Chesser's Mills to New Inverness			25 0 0		Alex. McDonell, Sherman, John Chesser, and John Paxton.	
	50 0 0	Road through Osgoode towards Bytown.....			50 0 0		C. McNab, P. McLaurin, and Arch. McDonell.	
	50 0 0	From Chesser's Mills to Longueuil, commonly called Chesser's Road.			50 0 0		Chas. P. Treadwell, Elijah Kellogg, and Chancey Johnson.	
	£1000 0 0				800 0 0			

BATHURST DISTRICT.

17	45 0 0	Road from Simon Hogan's in Drummond to the town line of Beckwith.....	45 0 0
1	45 0 9	From the town line of Beckwith to the road leading from Franktown to Carleton Place.....	45 0 0
18	25 0 0	To repair the road through McGregor's Swamp.....	25 0 0
8	50 0 0	Road from Perth to Hughes' Swamp on the road to Richmond.....	50 0 0
8	15 0 0	Road from Hughes' Road to Franktown.....	15 0 0
5	50 0 0	Road from Franktown to the eastern boundary of Beckwith.....	50 0 0
40	0 0 0	Road from Franktown to Carleton Place.....	40 0 0
45	0 0 0	Road from Carleton Place to the village of Lanark.....	45 0 0
25	0 0 0	Road from the house of Henry Montgomery to Avery's in Bathurst.....	25 0 0
21	15 0 0	Road from Avery's to Boulton's Mills.....	15 0 0
24	50 0 0	Road from Boulton's Mills to Lot No. 15, 3rd con. of Dalhousie.....	50 0 0

Sutton Frizell,
John Tatlock, and
Archibald McGregor.

John Jackson,
Alexander MacKeenzie, and
John McDouell.

Archibald McGregor,
John McGregor, and
John Cambrou.

James Boulton,
Josias Taylor, and
Alexander Fraser.

Thomas James, and
Pinneas Lowe.

Stephen Thomlinson,
William Davies, and
Thomas Saunders.

William Wallace,
Robert Johnston, and
Donald Robertson.

William Kirkpatrick,
John Smith, and
David Moffat.

James Young,
Wm. McNaughton, and
Benjamin Boulton.

Samuel Walker, and
James Ward.

John McIntyre,
John Armour, and
James Robertson.

Oath.

Oath.

Oath.

Oath.

Oath.

Oath.

Oath.

STATEMENT OF MONIES—Bathurst District—CONTINUED.

Vouchers.	Sums Granted.		On what Roads, and for what Purposes.		Sums Expended		Sums Unexpended.	Sums Unaccounted for.		Extras, Charges, &c.	Name of the Commissioners.	Remarks.
	£	s. d.	£	s. d.	£	s. d.		£	s. d.			
23	45	0 0	45	0 0							Peter Nichol, Donald Robertson, and George Gould.	Oath.
6	20	0 0	20	0 0							Wm. Gould, John Richey, and Peter Ferguson.	Oath.
	40	0 0						40	0 0		Andrew Dickson, Samuel Bellamy, and Alexander McVicar.	
4	70	0 0						70	0 0		James Maxwell, sen., Matthew Leitch, and John Balderson.	Oath.
29	45	0 0						40	0 0		John Nuttall, Patrick Kennedy, and John Millican.	Oath.
16	35	0 0						45	0 0		John Bennet, Thomas Cove, and Peter Campbell.	Oath.
27	20	0 0						35	0 0		John McKay, Wm. McPherson, and Robert Thompson.	No oath.
	10	0 0						20	0 0		James Gilmour, James Nisbet, and Robert Smith.	Oath.
								10	0 0		Robert Crawford, D. McKellar, and Matthew Miller.	

10	15	0	0	0	From the house of Hugh Robertson, in Drummond, to Freer's Falls....	15	0	0
	30	0	0	0	Road from Carleton Place, between the 10th and 11th concessions of Beckwith to the east side of the township.....			
31	25	0	0	0	Town line between Bathurst and Burgess; from Grant's Creek to Lot No. 9 in Bathurst.....	25	0	0
	15	0	0	0	On the 5th con. of Bathurst from Lot No. 14 to the town line of Drummond.....	15	0	0
15	20	0	0	0	Road from Balderson's to the Missis- sippi at Le Gary's, and from thence to Boulton's Mills.....	20	0	0
19	35	0	0	0	Road from Simon Hogan's to the road leading from Balderson's to Freer's Falls.....	35	0	0
	50	0	0	0	Road from Pakenham Mills to Carleton Place.....	50	0	0
14	15	0	0	0	Road from Lot No. 16 to No. 24 in the 7th con of Beckwith.....	15	0	0
	25	0	0	0	Road from the town line of Horton to the town line of Ross.....	25	0	0
	25	0	0	0	Road leading through the township of Macnab.....	25	0	0

Hugh Robertson, Thomas McCaffery, and James McLean.

James Cran, Duncan Robertson, and Duncan Cran.

James Bryce, sen., Thomas Barber, and John Ritchie.

John Clark, Daniel Fisher, and Alexander Ferguson.

Joseph Le Gary, John F. Elliott, and Williams Lee.

Duncan McEwen, William Ross, and Peter Nichol.

Andrew Dickson, William Drynan, and James Beunie.

Duncan Ferguson, James Ferguson, and F. McEwen.

C. J. Bell, and Thomas O'Neil.

Archibald Macnab, and James Morris.

No oath.
(See acc't No. 10.)

Oath.

Oath.

Oath.

Oath.

STATEMENT OF MONIES—(Bathurst District)—CONTINUED.

Vouchers,	Sums Granted.	On what Roads, and for what Purposes.	Sums Expended.		Sums Unexpended.	Sums Unaccounted for.		Extras, Charges, &c.	Names of the Commissioners.	Remarks.
			£	s. d.		£	s. d.			
13	40 0 0	From the main road through Dalhousie along the road past the house of Neil McNeil	40	0 0					Neil McNeil, John Livingston, and John McNeil.	Oath.
	25 0 0	Road from the village of Lanark, through the township of Lanark, to the town line of Darling							Robert Boyle, Alexander McInnes, and James Hall.	Oath.
11	200 0 0	To erect a bridge on the creek between Marlborough and Richmond, and to make good the road leading through the swamp to the township of Huntley	200	0 0					John Sproule, David Harrison, William Cathcart, Robert Little, and A. McGee.	Oath.
25	50 0 0	Bridge over the creek on Fowler Street, and to open the road from the 4th con. to the said bridge							Joseph Hinton, Thomas Stauey, and John Turney.	Oath.
	40 0 0	To open the road commencing at Lot No. 14, 4th con. of Goulbourn, and continuing toward the 9th concession							George Ritchie, Thomas Brownlee, and William Burwell.	Oath.

30	0	0	Road commencing at Lot 13, 12th con. of Goulbourn on the road leading to Bytown	30	0	0	William Roe, James Parse, and John McGuire.	<i>Oath.</i>
9	60	0	Commencing on 9th con. of Goulbourn, and continuing on a road recently opened to Bytown.....	60	0	0	James Malone, John Withers, and Chester Chapman.	<i>Oath.</i>
26	50	0	Allowance for road between Lots 20 and 21 in Nepean, to O. Chapman's Mills, and thence to the Rideau	50	0	0	Orlando Chapman, Samuel Shields, and Daniel Forgaris, Esq.	<i>Oath.</i>
20	30	0	Road from the 12th con. of Goulbourn to Bytown	30	0	0	Robert Grent, Robert Malkinson, and William Louney.	<i>Oath.</i>
2	50	0	From Pakenham Mills to Fitzroy Harbor	50	0	0	Andrew Dickson, Alpin McMillan.	<i>Oath.</i>
7	25	0	From the north-east angle of Pakenham to Huntley	25	0	0	James Morris, John Grant.	<i>Oath.</i>
30	40	0	Commencing at the allowance for road between Lots 5 and 6 in the 2d con. of Huntley, and between Lots 5 and 6 in the 1st concession of March, and to repair the bridge over the River Carp	40	0	0	Saml Bralley, John Molligan, and Edward Logan, sen.	<i>Oath.</i>
22	25	0	On 6th con. of Huntley	25	0	0	George Carter, John Styles, and Michael Lowry.	<i>Oath.</i>
12	25	0	To complete the road on the 3rd concession line of Huntley.....	25	0	0	Edward Johnston, James Downing, jun.	<i>Oath.</i>

GENERAL STATEMENT OF MONIES—(Bathurst District)—CONTINUED.

Voucher.	Sums Granted.		On what Routes, and for what Purposes.	Sums Expended.		Sums Unexpended.	Sums Unaccounted for.		Extras Charges, &c.	Names of the Commissioners.	Remarks.
	£	s. d.		£	s. d.		£	s. d.			
19 1884	25	0 0	Bridge across the River Constance, and improving the road to said bridge, in Torbolton				25	0 0		David Beard, jun., John Grierson, and John Buckam.	
"	34	0 0	From Torbolton to the Big Bay, commencing at Kingsbridge, to the rear of Capt. Weatherby's cleared land, where the road, &c.	34	0 0						
"	12	0 0	From said road along the con. that leads to the Lake Road	12	0 0						
"	12	0 0	From Headley's Farm along the public road as far as the township line	12	0 0					George Clarke, Edward Logan, and Henry Edwards.	
"	12	0 0	On the public road from Lewis' Forge to Goulbourn	12	0 0						
"	50	0 0	To complete the road from the town line of Huntley to Fitzroy Harbor.	50	0 0					Heman Landon, John Donnington, and F. Hodgins.	
"	25	0 0	Bridge over the River Carp at Lot No. 17, 3rd con. of Huntley	25	0 0					H. Donnington, Thomas Jury, and James Larritt.	
"	30	0 0	From the town line of Beckwith to the River Fork	30	0 0					John Anderson, John Dwyer, and T. Gibc.	

28	15 0 0	From Eastman's to F. Davis' in Nepean.....	15 0 0
	10 0 0	From James Shouldier's Tavern in Nepean	
	£1900 0 0		1240 0 0
JOHNSTOWN DISTRICT.			
COUNTY OF GRENVILLE			
	50 0 0	From the River St. Lawrence to the Rideau, between the counties of Dundas and Grenville.....	
	25 0 0	Road from the St. Lawrence near Thomas O'Neil's, in Edwardsburg, to the rear of said township	
	100 0 0	Road from Johnstown to Kemptville.	
	100 0 0	From Timothy Hodges Senior, in Augusta, to the Rideau, called the White Road.....	
	50 0 0	Road from Lyman Stone's, in Augusta, to the Rideau, called Bella-my Road	50 0 0

Amherst Eastman, Bartholomew Monaghan, and James Smith.	10 0 0
Robert Vincent, Robert Malkinson, and Bernard Hughes.	660 0 0
Hugh McCargar, John McLuttre, and Peter Smith.	50 0 0
Roswell Cook, and James Fyoon.	25 0 0
Lyman Chelmer, John Selick, and Hiram Adams	100 0 0
Henry Burrit, Esq. John Bass, sen., and John Martin.	100 0 0
Samuel J. Bellamy Edmund Barritt, and Samuel Towatay.	

Oath.

No oath. 23

GENERAL STATEMENT OF MONIES—(Johnstown District)—CONTINUED.

Vouchers.	Sums Granted.	On what Roads, and for what Purposes.	Sums Expended.		Sums Unexpended.	Sums Unaccounted for		Extras, Charges, &c.	Name of the Commissioners.	Remarks.
			£	s. d.		£	s. d.			
	100 0 0	Road from Merrickville, thro' Wolford, till it intersects the Bellamy Road, near the south branch of the Rideau.....	100	0 0		100	0 0		Elisha Collier, Edmund Burrell, and Alexander McCue.	
	50 0 0	From Kemptville, thro' Oxford, to Abel Adams'	50	0 0		50	0 0		Abel Adams, Truman Hurd, Esq., and Israel Banks, sen.	
	25 0 0	Road from John Froom's to the River Rideau.....	25	0 0		25	0 0		John Froom, and Milo McCargar.	
	50 0 0	From Merrickville, towards Smith's Falls, within the county of Grenville	50	0 0		50	0 0		Thomas McCrae, and James Stratland.	
	100 0 0	Road from John Lawrence's, in Edwardsburg, to A. Cumming's, in Augusta by J. Heck's Mills	100	0 0		100	0 0		Jacob Heck, Abraham Cummings, and Henry Laic.	
	25 0 0	Road from Eastman's, in North Gower, to Richmond, between the 2nd and 3rd concessions of North Gower	25	0 0		25	0 0		Gilbert Thompson, David McCuen, and Andrew Christie.	
	75 0 0	Road established and partly opened, from Kemptville till it intersects	75	0 0		75	0 0			

GENERAL STATEMENT OF MONIES (Johnston's District)—CONTINUED.

Vouchers.	Sums Granted.		Ought to Bonds, and for what Purposes.		Sums Expended.		Were Unexpended.		Sums Encountered for		Expenses, Charges, &c.		Names of the Complainants.		Remarks.
	£	s. d.	£	s. d.	£	s. d.	£	s. d.	£	s. d.					
5	30	0 0	30	0 0	29	5 0	15	0 0					Henry Zeeb, Edward Parink, and John Wilcox.	Oath.	
7	40	0 0	40	0 0	40	0 0							William Webster, Richard Johnston, and Thomas Shugart.	Oath.	
8	25	0 0	25	0 0	25	0 0	30	0 0					A. Dayton, Elizabeth Hubbard, and Daniel Jones, Esq. & Co.	Oath.	
15	40	0 0	40	0 0	40	0 0							Ince & Smith, Smith & King, and Richard Watt.	Oath.	
8	40	0 0	40	0 0	40	0 0							Georg. F. Wilson, J. M. Church, Junr, and Jean Ketchum, Esq.	No oath.	
16	40	0 0	40	0 0	40	0 0							Edw. Green Keel, Eliza Landon, and Solomon Landon.	Oath.	
	40	0 0	40	0 0	40	0 0							W. H. F. Barford, Abel Wright, and W. McPherson.	Oath.	
	30	0 0	30	0 0	30	0 0	40	0 0					Robert Clark, Libbyzer Shill, and Joan Hendrickson.	Oath.	
							30	0 0					Josiah Bates, Ous Smith, and Susanna Widdowson.		

14	35 0 0	Road and bridges from Smith's Falls to the Perth Road at Dack's	35 0 0	Wm. Lillath, James Bro. Cole, and Wm. Kiddle.	Oath.
	150 0 0	Bridge over Mud Creek, on Lot 17 in the 8th con. of Elizabethtown.	150 0 0	A. Heron, J. M. Apple, W. Atkins, and Thomas Hill.	Oath.
	100 0 0	Bridge over the outlet of South Lake, township of Leeds, between Marble Rock and the Kingston Road.....	100 0 0	John W. Donnell, Esq., John E. G. G. and James Howard.	Oath.
6	80 0 0	From Peter Cole's, in Elizabethtown, to Unionville.....	80 0 0	Z. W. O'Brien, Samuel Cromwell, and A. F. Bell (Purveyor).	Oath.
	1900 0 0		1340 15 0		
MIDLAND DISTRICT.					
COUNTY OF FRONTENAC.					
8	50 0 0	On the front road leading from Catawqui Bridge, along the River St. Lawrence, to Fallman's, on the Montreal Road.....	50 0 0	John Mackintosh Richard Hill.	Oath.
15	50 0 0	On the Perth Road, leading from the Montreal Road near Franklins, to Brewer's Mills	50 0 0	Allen Vail east, Robert Drummond, and James McCallister.	Oath.

GENERAL STATEMENT OF MONIES—(Middlesex District)—CONTINUED.

Voucher.	Sums Granted.	On what Roads, and for what Purposes.	Sums Expended.	Sums Expended.	Sums Unaccounted for.	Particulars.	Name of the Commission.	Remarks.
	£ s. d.		£ s. d.	£ s. d.				
22	30 0 0	Road leading from Barrielfield, to intersect the Montreal Road near Franklin's Inn.	100 0 0		30 0 0		John Warts, Arthur J. W., and John Boyle.	
	25 0 0	Road from Waterloo to Loughborough.					Harvey Womersley, Henry Wood, and William Lathrop.	Oath.
9	20 0 0	Road round the south end of Loughborough Lake.			25 0 0		Joseph Roberts, John Smeaton, and Lawrence Robinson.	Oath.
	80 0 0	Road from Jacob Shibley's to the top of Hoggin's Hill, Portland.	20 0 0				William Scott, John Gubbins, and William Jackson.	
	50 0 0	Road from the 2nd con. of Portland, between Lots 6 & 7, to Waterloo.			80 0 0		Jacob Shibley, James Gordon, and Henry Shibley.	
24	170 0 0	Road from Kingston to Waterloo.	170 0 0				Henry March, Albert M. Nicholas, and Benjamin Gilbert.	No oath.
	50 0 0	From Waterloo to Earnestown line.	45 2 3	4 17 9			Robert Van Alstine, Anthony Griffin, and James Powley.	No oath. £4 17 9 unaccounted of the last two years.
	25 0 0	LENNOX AND ADDINGTON. Road leading from the York Road, in Earnestown, to Peters' Mill, in Camden.			25 0 0		William Pisk, Samuel Wright, and Robert (son) Howley.	

Oath.

Oath.

Oath.

Oath.

7	200 0 0	In the township of Ernesttowna	200 0 0	Henry Leazer, John Asselstine, N. Fellows, Jacob Ham, and M. Asselstine.
22	150 0 0	Township of Fredericksburg	150 0 0	J. B. Chamberlayne, Jas Forstie, Fredk Keller, John Frick, and Henry Ham.
	100 0 0	Township of Richmond	100 0 0	Alex McPherson, Arch'd Caton James Long, Wm. Prindle, and John Baldwin.
	100 0 0	Township of Camden	100 0 0	Samuel Clark, Jacob Kambough, Jarb Huffman, C. Perry, J. Poncey, S. Madden, A. Sam'l Scott
COUNTY OF HASTINGS.				
	135 0 0	Repairing bridge over the River Moira, at the town of Bellville.		John Turnbull, William Zwack, and Robert Smith.
19	150 0 0	To aid in the erection of a bridge across the River Moira in the 5th con. of Thurlow, &c.	150 0 0	William Ketcheson, Junr, Gibson, Turner, and Samuel McTaggart.
16	10 0 0	To cut down the hill at Rawdon Creek, on the road to Madoc	10 0 0	
	7 10 0	To erect a bridge on road leading to Madoc, near John McCoy's	7 10 0	
	10 0 0	Crossways on road through Lots Nos. 4 and 5, 5th con of Madoc	10 0 0	James O'Harr, Jacob Young, and Cyrus Biggs.
	12 10 0	Levelling the hill near Hog Lake, in the township of Huntingdon	12 10 0	
	100 0 0	To aid in erecting a bridge across Salmon River, &c	100 0 0	William Port, Richard Leazer, and John Reynolds.

STATEMENT OF MONIES—(Midland District)—CONTINUED.

Monies Granted.	On what Roads, and for what Purposes.	Monies Expended.	Monies Unexpended.	Monies Unaccounted for.	Extra Charges, &c.	Names of the Commissioners.	Remarks.
£ s. d.		£ s. d.	£ s. d.	£ s. d.			
40 0 0	Forty-foot Road, between Lots 12 and 13, in the township of Sidney, &c.			40 0 0		Thomas Ketcheson, Henry Bonstedt, and George McNeulen.	
60 0 0	Opening and making the road laid out and confirmed by the Quarter Sessions, commencing &c.			60 0 0		Robt Parry, Henry Magruman, and James Farley.	
COUNTY OF PRINCE EDWARD.							
25 0 0	Road from Bullus', in Ameliasburg, to James Pearson's, in Hillier.			25 0 0		Edmund Marsh, and James Pearson.	Oath.
45 0 0	From Marsh's Mills to Hallowell village.			45 0 0		James Knoxon, jun., and Daniel Luttons.	Oath.
15 0 0	Road from Wellington, past Freer's Mills, to H. Rednor's, Ameliasburg.			65 0 0		Archd McPell, Cal-b Platt, Owen Rollin, and William Brackman.	Oath.
25 0 0	Road from Job Young's, Ameliasburg, to Benjamin Stapleton's			15 0 0		John B. Way, and Simon De Long.	Oath.
	From Demorestville, in Sophiasburg, to Benjamin Stapleton's			25 0 0		Jacob Howell, and Benjamin Stapleton.	Oath.

15	85	0	0	0	35	0	0	0	Thomas Davis, and John Allison.	<i>Oath.</i>
	20	0	0	0	20	0	0	0	Isaac Tripp, and Peter Stuckies.	<i>Oath.</i>
8	10	0	0	0	10	0	0	0	John Darling, Thomas Howard, sen., and Santee Peterson.	<i>Oath.</i>
17	80	0	0	0	30	0	0	0	Samuel Potter, Richard Spring, and A. P. Wainwright.	<i>Oath.</i>
18	20	0	0	0	20	0	0	0	Chas. in Peck, and Andrew A. Johnson.	<i>Oath.</i>
21	55	0	0	0	55	0	0	0	Dr. J. Hare, and Nicholas Wiggins.	<i>Oath.</i>
14	15	0	0	0	15	0	0	0	Henry Spafford, and William Johnson.	Certified, No oath.
	50	0	0	0	50	0	0	0	Andrew Minacre, and John Lane.	Certified, No oath.
	40	0	0	0	40	0	0	0	Thomas Eyre, and Hugh McBotrell, Esq.	Certified, No oath.
	15	0	0	0	15	0	0	0	Alexander McIntosh, and Samuel Mullyeux.	Certified, No oath.
12	20	0	0	0	20	0	0	0	Prof. Wm. R. Reed, and John Scott, Junor.	<i>No oath.</i>

9	25	0	0	From the English settlement, in Murray, to the highway through said township.....	25	0	0
	25	0	0	From the Percy settlement to the Asphodel Bridge.....			
	50	0	0	In the townships of Percy and Seymour.....			
10	300	0	0	Rebuilding the bridge over the Trent, between the townships of Percy and Asphodel.....	300	0	0
7	75	0	0	From west side, 4th con. of Haldimand, to cut a road to the Asphodel Bridge, across the Trent.....	75	0	0
	50	0	0	Road surveyed by Mr. Rubidge, from the rear of Cobourg to the Rice Lake.....			
14	80	0	0	From the Rice Lake to Peterboro'.....	80	0	0
11	25	0	0	From the bridge near Gilchrist's Mills, Otanabee, to the base line, thence along said line easterly to Asphodel.....	25	0	0
5	60	0	0	From Peterborough to the western boundary of Monaghan.....			
	100	0	0	Communication Road from Peterborough to Mud Lake.....			

	25	0	0	Alfred Smith, and Richard Bullock.
	50	0	0	Joseph Stour, Joseph Sparrow, and David Cumming. James Platt. Nathaniel Stone, and Joshua Weston.
	300	0	0	Thomas Walker, Esq. Ebenzer Perry, Esq., and John Gilchrist, Esq.
	75	0	0	Ebenzer Perry, Esq. and John McCarty.
	50	0	0	William Faulkner, and John McCarty.
	80	0	0	Charles Rabidge, and William Whittier, Esq.
	25	0	0	Thomas Carr, Esq., and John Hope.
	60	0	0	Thomas V. Tupper, and John Itall, Esquires.
	100	0	0	John Hutchinson, and Thomas V. Tupper, Esquires.

Oath.

Oath.

Oath.

Oath.

Oath.

STATEMENT OF MONIES—Newcastle District—CONTINUED.

Voucher	Sums Granted.	On what Road, and for what Purposes.	Sums Expended.	Sums Unexpended.	Sums Unaccounted for.	Extras, Charges, &c.	Names of the Commissioners.	Remarks.
	£ s. d.		£ s. d.		£ s. d.			
12	40 0 0	Road 4th con. of Haldimand to Baltimore in Hamilton	40 0 0				Joseph Muirhead, and Robert English	No oath.
COUNTY OF DURHAM.								
9	150 0 0	Stage road from Brown's Mills to Peterborough, till it intersects the boundary of the townships of Cavan and Monaghan			150 0 0		John Huston, Esq., Benjamin Boucher, and David Bedford.	
9	100 0 0	Middle road through Hope, till it intersects the middle road in the 3rd con. of Cavan, between Lots 12 and 13 in Cavan	100 0 0				John Houston, Esq., Richard Hobcock, Esq., and Thomas Keith.	No oath.
9	25 0 0	To open the base line from King St., Port Hope, till it intersects the stage road from Port Hope to Kingston						
9	50 0 0	To open a road between Lots 32 & 33, commencing on the stage road from York to Kingston to the 6th	95 0 0				John D. Smith, and Richard Blacklock, Esquires.	No oath.

50	0	0	con. of Hope	50	0	0
50	0	0	To open a road on con. between the 5th and 6th concessions of Hope, till it intersects the boundary road now open between Hope and Clarke, Cavan and Manvers.....	50	0	0
50	0	0	Between the front of Ops and Emily, and then to the mills of Mr. Purdy in Ops.....	50	0	0
50	0	0	To open a road through Ops, from Purdy's Mills to the township of Mariposa	50	0	0
75	0	0	To build a bridge near Purdy's Mills	75	0	0
100	0	0	Bridge across Pigeon Creek, in Emily n ar C. S. Baldwin's Mills,	100	0	0
50	0	0	Road between Clarke and Darlington, Manvers and Cartwright, and to crossway said road, or build a bridge in Manvers, near the township of Ops.....	50	0	0
100	0	0	To rebuild the bridge in Walton St. Port Hope, across the Port Hope River	100	0	0

Oath.

John D. Smith, Esq.,
Richard L. Snow, Esq., and
William S. March.

No oath.

John Logie,
John Henderson, and
Alex. McDonald, Esquires.

No oath.

C. T. Baldwin,
Alex. McDonald, and
John Houston, Esq.

No oath.

John Logie,
Robert Patterson, Esq., and
Capt. William McIntosh.

No oath.

John D. Smith, and
Richard Fallock, Esquires.

50 0 0

STATEMENT OF MONIES—(Newcastle District)—CONTINUED.

Vouchers.	Sums Granted.	On what Roads, and for what Purposes.	Sums Expended.	Sums Unexpended	Sums Unaccounted for.	PAID BY CLERKS, &c.	Name of the Commissioners.	Remarks.
	£ s. d.		£ s. d.		£ s. d.			
1	37 10 0	To open a road between the 4th and 5th concessions of Manvers, commencing on the boundary road of Cavan and Manvers			37 10 0		George Hughes Alex. Brown, and John Houston, Esqs.	
15	50 0 0	To open a road between the 11th and 12th concessions of Manvers, or as near as practicable	50 0 0					No oath.
6	12 10 0	To open the road north of the 3rd con. of Emily, between Lots 6 and 7 in the said township	50 0 0				David Armstrong, Samuel Hutchinson and Thomas Mitchell.	No oath.
		To open the boundary Road between Cavan and Hope, or as near the same as practicable, commencing on the boundary road of Hope and Hamilton	12 10 0				Robert McCann, John Keene, and George Elliott.	No oath.
	1900 0 0		1257 10 0		642 10 0			

HOME DISTRICT.

No oath.
If rightly stated
in this column it is overpaid
1853 253

Jacob Stouffer,
William Widenham, and
John Bogart.

John Kearley,
Joshua Leclercq, and
Duncan Weir.

David Spitzer,
Henry Rice, son, and
John Fepard, son.

James O. Bourcier,
William Johnson, Esq., and
John Conner.

Archd McNaught, } Caledon, and
George Bell, }
W. Johnson, Chinguacousy.

John Oyer,
William Clark, and
Abraham Lemon.

John Farquharson,
J. Wray, and
Thomas McMullen.

Thomas Whitley,
Joseph Tomlinson, and
Jean De Hart.

Oath.

Oath.

Oath.

9	50 0 0	On the township line between Markham and Whitchurch.....	50 0 0		
	40 0 0	On allowance for road between Lots 20 and 24, east side of Yonge St., in the township of York.....			
	50 0 0	On main road through North Gwillimbury.....	40 0 0	}	
	50 0 0	On main road through East Gwillimbury.....	50 0 0		
	50 0 0	Main road through Georgina.....	50 0 0		
11	50 0 0	For further opening the road through Chinguacousy and Caledon.....	50 0 0		
12	50 0 0	On the allowance for road in Markham, on the line from Yonge St. to the 8th concession.....			
	150 0 0	Road from Windsor Bay, in Whitby, through Reach and Brock, to Lake Simcoe.....	50 0 0		
5	50 0 0	Bridge over the Rouge, in the 8th con. of Markham, and bridge on branch of said river in the 10th con. of Markham.....	150 0 0		

GENERAL STATEMENT OF MONIES—(Home District)—CONTINUED.

Vouchers.	Sums Granted.	On what Roads, and for what Purposes.	Sums Expended.	Sums Unexpended.	Sums Unaccounted for.	Balances, &c.	Names of the Contain-ers.	Remarks.
	£ s. d.		£ s. d.		£ s. d.			
	100 0 0	Bridge over the Credit at Streetsville, and improving the road on the east side of said river to Dundas Street.						
	83 15 0	To reimburse Warren Clarkson for work done on the Lake Road in 1832, and the further sum of £16 5s., to improve the hills west of the Credit and the western limits of the township of Toronto.			100 0 0		Timothy Street, Daniel E. Foster, and Peter Wolff.	No oath.
	16 5 0				83 15 0			Acc't not in form presented by him. Estimate to plough, £2 10s. Goods delivered by Pearson & Sheldon £6 10s. See accounts.
	50 0 0	Bridge over the Etobicoke, new survey of Toronto, on the side line between Lots 5 and 6, and cutting down the hills.			16 5 0			
	50 0 0	Town line between Toronto, Trafalgar, Esquensing and Chinguacousy.			50 0 0		James Mc Kay, Edw. and W. Timonson, and Gordon Burgess.	
	50 0 0	Road west side of the Credit from Streetsville to Dundas Street.			50 0 0		Samuel Marshall, G. Cameron, and Alexander Prosdoff, Esq.	
	92 10 0	On Dundas Street from Colonel Givens' to the limits of the county.			50 0 0		William Patterson, James Escholtz, and James Patterson.	
					92 10 0		John McFarlane, John McGill, Amos Wilcox, and Sals' Dannef.	

25	0	0	Between the 5th and 6th concessions of Toronto, east of the centre road through Etobicoke, to Dundas Street.....	25	0	0
25	0	0	Road between the 6th con. and the Gore of Toronto.....	25	0	0
25	0	0	Road lately surveyed by Mr. Gibson, from the Don Bridge, through the 3rd con., from the Bay, township of York.....	25	0	0
50	0	0	On the road leading from Brock to Stoufferville, by Uxbridge Mills..	50	0	0
30	0	0	Improving the road in Scarborough, between Lots 34 and 35.....	30	0	0
20	0	0	Road from Danforth Road, Scarborough, to the 8th con. of Markham, between Lots 18 and 19 in the intervening concessions.....	20	0	0
50	0	0	Main road through the township of Albion, leading to York.....	50	0	0
1	100	0	Campbell's Road, from south side of the W. branch of the Humber to the Gore of Toronto.....	100	0	0
10	150	0	Roads from Skaye's and McDonel's Stores, through Whitby, Reach, and Brock, to Eldon.....	150	0	0

George Miller, and Daniel Custred.

Thomas Burrell and James Read.

Oath.

John Eastwood, Samuel Sinclair, and Philip Di Grazi.

Abraham Stouler, et al., John B. Phak, and C. E. Shelton.

William Lavenish, and William K. McLaughlin.

No oath.

Peter Secor, Robert Houtz, and Robert Armstrong.

Capt. William Campbell James Coon, and James Beahan, et al.

William Campbell, Esq., Isaac Maxwell, and William Porter.

No oath

For drawing contracts, attending to examining the execution of the work, &c.

Abner Hurd, Ezra Gray, and Edward Skaye.

5 16 10 1/2

GENERAL STATEMENT OF MONIES—(Home District)—CONTINUED.

Voucher.	Sums Granted.	On what Roads, and for what Purposes.	Sums Expended.	Sums Unexpended.	Sums Unaccounted for.	FARMS, Charges, &c.	Names of the Commissioners.	Remarks.
	£ s. d.		£ s. d.		£ s. d.			
6	92 10 0	Stage road from the township of York to the further limit of Whiteby.....	60 10 0	32 0 0			Francis Davis, Esq. James Hall, and William Weller.	<i>Oath.</i> None. The balance paid, under the Act, being subject to the order of L. C. Ss., only.
		COUNTY OF SIMCOE.						
	20 0 0	Between the 7th and 8th concessions of Tecumseth, along Lots 21 and 22.....			20 0 0		W. Meays, and John Thompson.	
	15 0 0	Between the 7th and 8th con. of Tecumseth, from Lots 7 to 12.....			15 0 0		William Hamill, and F. Stevens.	
	10 0 0	Town line between Tecumseth and W. Gwillimbury, from Sutherland's to Doan's.....			10 0 0		James Doan and William Meays.	**
	25 0 0	On the same line, to finish the causeway to Essst.....			25 0 0		John Perry and George Dinwoody.	
	30 0 0	Penetanguishine Road, from William Robinson's, W. Gwillimbury, to the town line of Innisfil.....			30 0 0		John Caton, Christopher Burns, and James Tateall.	

Grants of 1833 & 1834, (660). Also, 153, expended by McConee, by days' work in attending, and keeping accounts.

8	20	0	0	0	Penetanguishine Road, from L. J. Clement, to Kempenfeldt Bay ..	16	15	0	3	5	0	Lewis I. Clement, and Thomas McConee.
	20	0	0	0	Road on the Beach around the head of Kempenfeldt Bay ..	20	0	0		0	0	David Walker, and Alexander Edgar.
4	30	0	0	0	Penetanguishine Road, causewaying swamp along Lots 22 and 23 ..	30	0	0				Peter White, and Thomas Mann.
4	25	0	0	0	Penetanguishine Road, from Thos. Mair's to Lot 22 ..	25	0	0				Samuel Richardson, Robert Jeff, and John Craig.
2	50	0	0	0	From Craig's Hotel, Penetanguishine Road, to the Naval Establishment ..	50	0	0				Peter White, and Attorney Cattuew.
3	25	0	0	0	From Peter White's, Penetanguishine Road, through Oro, to Lake Simcoe, eastward ..	25	0	0				William Turner, Esq. and S. Farnsworth.
3	30	0	0	0	In Thorah, from Lot 23, on what is called the Lake Road, to the Talbot River ..	30	0	0				F. McLaughlin, and John Walker.
2	20	0	0	0	Main Road through Mono and Mulmer, to join the main road between Caledon and Albion, leading to York ..	20	0	0				George McManus, and George Snel.
1	15	0	0	0	Town line between Mono and Adjala, from No. 1, northward ..	15	0	0				Michael Healey, and Hugh Ferguson.
1	15	0	0	0	In 5th con. of Adjala, from Lots 23 to 27 ..	15	0	0				

No oath.

Oath.

Oath.

GENERAL STATEMENT OF MONIES—(Home District)—CONTINUED.

Voucher.	Sums Granted.		On what Roads, and for what Purposes.	Sums Expended.		Sums Unexpended.	Sums Unaccounted for.		Extras, Charges, &c.	Names of the Commissioners.	Remarks.
	£	s. d.		£	s. d.		£	s. d.			
	10	0 0	Town line between Tossoronto and Adjala, from 7th con. west to the town line of Mono.....				10	0 0		James Forbes, and Robert Keena.	
	10	0 0	Town line between Garrafraxa and Amaranth, from Lots 1 to 4.....				10	0 0		Robert Key, and Usha Goldsmith.	
	30	0 0	In Thorah, from Mr. Turner's, between the 1st and 2nd concessions, to the leading road through Eldon, to Ops.....				30	0 0		Ewan Cameron, and Duicac Canteron.	
	1900	0 0		676	8 1½	2 0 0	1182	10 0	9 1 10½		
GORE DISTRICT.											
COUNTY OF WENTWORTH—£600.											
9	50	0 0	On the road called the Highway, from Duffins to Ancaster.....	50	0 0					Manuel Overfield, James B. Ewart, and Matthew Crooks, Esquires	Oath.
	90	0 0	From Wm. Vanderlip's to Fairchild's Creek, on the Indian Lands				90	0 0		S. Andruss, J. Westbrooke, E. Bunnell, and E. Vanderlip.	

11	50 0 0	Road from the top of the Mountain, near Hamilton, to the village of Ancaster.....	50 0 0	Thomas Hammill, Patrick Hammill, and Jacob Rymal.
	75 0 0	Road from Glanford to Crawford's, on the Grand River, in the Niagara District.....	75 0 0	Thomas Choat, David Kerns, and Elisha Bingham.
3	40 0 0	Road from Samuel Tapley's, on the Mountain, to the west boundary of Saltfleet, between 6th and 7th concessions.....	40 0 0	Samuel Tapley, Jeremiah Spraugsted, and John Law.
	50 0 0	Road from Albion Mills, in Barton, past late Wm. Davis' farm, to Lake Ontario, in Saltfleet.....	50 0 0	Elijah Secord, Daniel K. Sertos, and Lewis Beazley.
	50 0 0	Main road from Stoney Creek to the 50 Mile Creek, in Saltfleet.....	50 0 0	Samuel Green, J. Galbraith, J. Pettit, Ebenezer Place, and Samuel Nash.
	50 0 0	Road from Wm. Case's to Wm. Lottridge's, near the beach.....	50 0 0	Michael Akman, and Thomas Lottridge.
	25 0 0	Road from Terryberry's Tavern, in Barton, to Glanford.....	25 0 0	Stephen Blackstone, and David Kerns, jun.
	25 0 0	Road from Hamilton to Dundas, called Beazley's Hollow.....	25 0 0	Peter Hess, and Caleb Forsyth.
	25 0 0	Road up the Mountain, by Ananias Smith's, Saltfleet.....	25 0 0	William Carpenter, Robert Pettit, and Silas Smith.
10	30 0 0	Road from the Albion Mills, past Ob. Taylor's, to William Terryberry's.....	30 0 0	Obadiah Taylor, John Snyder, and Elijah Secord.

Oath.

No oath.

Oath.

Robert Smith,
Hiram McCraney, and
John Street.
Joseph Bowes,
George Brown, and
John Burns.
W. H. Proctor,
F. McNaughton, and
William Campbell.
William Mc Kay,
William Smith, and
E. Easterbrook.
Joseph Ireland,
James Wilson, and
James Fisher.
W. J. Kerr,
A. Gage, and
Merrick Thouras.
J. Triller,
J. Lucas, and
Ramsey Crooks.
George Chalmers.
Peter Bomberger,
Hiram Carrol, and
Nathan Howell.
George Clement,
Jacob C. Sawyer, and
Abalom Shade.

50 0 0
50 0 0
25 0 0
50 0 0
25 0 0
25 0 0
150 0 0
280 0 0

50 0 0
50 0 0
25 0 0
50 0 0
12 10 0
25 0 0
25 0 0
187 10 0
150 0 0
280 0 0

0 Road from Ephraim Hopkins', Dun-
das Street, to Oakville.....
0 Road from Hager's, through Trafal-
gar, Esquesing and Erin.....
0 Town line between Nelson and Tra-
falgar, Nassegaweya & Esquesing.
0 From Moses McKay's, in Nelson, to
the rear part of Eramosa.....
10 From Moses McKay's, between Lots
15 and 16, to Lake Ontario.....
0 Lake Road, from Oakville to Bur-
lington Beach.....
0 From Daniel O'Reilly's to the line
between Nelson and Trafalgar,
and to Lake Ontario.....
10 Bridge across 16 Mile Creek, and to
improve the hill on the west side
of said creek.....
0 On Dundas Street, from the village
of Dundas to the west of the In-
dian Land.....
0 On the Waterloo Road from the east
line of Beverley, through Beverley
and Dumfries, by Galt, to the
town line of Waterloo.....

Oath...

Oath.

Oath.

GENERAL STATEMENT OF MONIES—(Gore District)—CONTINUED.

Youchers.	Sums Granted.	On what Roads, and for what Purposes.	Sums Expended.	Sums Unexpended.	Sums Unaccounted for	Extras Charges, &c.	Names of the Commissioners.	Remarks.
	£ s. d.		£ s. d.		£ s. d.			
6	65 0 0	On the road between Lots 6 and 7, from the 2nd con. W. Flamboro' to Robert Paterson's, thence thro' the corner of Beverley, &c.....	39 4 4		25 15 8		James Crooks, John Lunderman, and William Reynolds.	<i>Oath.</i>
5	25 0 0	Road up the Mountain, from Dundas to Flamborough West.....			20 0 0		Peter Bomberger	<i>Oath.</i>
	45 0 0	Road between 1st and 2nd concessions of the township of Beverley.	25 0 0				Bernard Howard Adam Thomson, and Bernard Markle.	
		Road between 2nd and 3rd concessions of Beverley			45 0 0		H. Mulholland, David Cornell, and William Coleman.	
4	65 0 0	In the township of Dumfries.....			65 0 0		T. S. Howell, Hiram Capron, and Absalom Shade.	
	18 15 0	From Waterloo town line to the Falls of the Grand River, east side of Grand River, &c.....					Zephaniah Sexton, A. Smith and Thomas Robinson	Oath, as to the sums expended unaccounted for, for the two years, £13 10 0.
	36 5 0	Road through the centre of E. Flamborough to the rear of said township.....	10 15 0		8 0 0		Alexander Brown, John Eaton, and Edward Evans.	
	20 0 0	Road from Dundas, past Harker Lyons, up the Mountain, to John Da-			36 5 0			

STATEMENT OF MONIES—(Niagara District)—CONTINUED.

Vouchers	Sums Granted.	On what Roads, and for what Purposes.	Sums Expended.	Sums Unexpended.	Sums Unaccounted for.	Extras, Charges, &c.	Names of the Commissioners.	Remarks.
	£ s. d.		£ s. d.		£ s. d.			
	12 10 0	Road from Cyrus Sumner's to Lake Ontario.....			12 10 0		C. Sumner, Timothy H. von, and John Kilbuck.	
	12 10 0	Road from Michael Rittenhouse's to Lake Ontario.....			12 10 0		M. Rittenhouse, Andrew Black, and Abrian Grub.	
	12 10 0	Road from James Simmerman's corner to the south line.....			12 10 0		Robert S. Kelly, Daniel Smith, and David Boyet.	
4	25 0 0	Line between Lots 16 and 17, from the main road in Grimsby to Geo. A. Ball's.....			12 10 0			<i>Oath.</i>
	12 10 0	From the Cherry Tree to George Adams', on the 20 Mile Creek....	25 0 0				Dennis W. Overton, Ralph Webster, and Jacob Funnell.	<i>No oath.</i>
	12 10 0	Lake Road from the Clinton line to the 30 Mile Creek.....	12 10 0				William Brickman, and George Adams.	
	12 10 0	Road between the 3rd and 4th concessions of Gainsborough to the Canboro' Road.....			12 10 0		Conrad Tullford, Thomas Walker, and H. Conklin.	
11		2ND RIDING LINCOLN.	12 10 0				Jacob Schram, and William Adams.	<i>Oath.</i>
1	100 0 0	From Niagara, through the Black Swamp, to the Clinton line.....	100 0 0				William Bell, (Niagara), Joseph S. L., and George Henry Kerr, of Louth.	<i>Oath.</i>

10 25 0 0 Lake road, from Port Dalhousie to the Clinton line.....

8 50 0 0 From Hainer's corner, in Grantham, by Adam Brown's & Henry Disher's, to the Pelham line.....

25 0 0 Road from Henry Disher's, by Ball's Mills to the main road.....

14 50 0 0 Road from St. David's to the 10 Mile Creek, on the road intersecting the Swamp Road.....

25 0 0 Road from Daniel Gregory's, by E. Colver's to the Pelham line.....

3RD RIDING LINCOLN.

50 0 0 Repairs to the bridge at the village of Chippawa.....

25 0 0 Main road from Beaver Dams, by John Decow's to Adam Brown's.....

25 0 0 From Jacob Ball's to the Beaver Dams, thence to St. John's, and on the road from St. John's to Brown's Bridge.....

15 25 0 0 From John Snure's to John Bowman's, by Clarke's Mills.....

Affirmation.

Nathan Pawling,
J. W. O. Clark, and
Isaac Wiesner.

Oath.

Jacob Kainer,
and Brown, and
William Adams.
Henry Disher,
John Salmon, and
Peter Hustrasser.

Oath.

David Secord,
Richard Woodruff, and
Frederick Goring.
Barnabas Gregory, and
James Johnson.

Oath.

Samuel Street, and
William Hepburn, Esquires.
George Brown, and
Nicholas Smith.
Jacob Ball,
Jacob Ketter, and
John Street.
John Rainin, and
Joseph Disher.

Oath. The acct
seems to have been
lost.

STATEMENT OF MONIES—(Niagara District)—CONTINUED.

Voucher.	Sums Granted.	On what Roads, and for what Purposes.	Sums Expended.	Sums Unexpended.	Sums Unaccounted for.	Extras, Charges, &c.	Names of the Contributors.	Remarks.
	£ s. d.		£ s. d.		£ s. d.			
7	37 10 0	From St. John's to George Gill's.....	37 10 0				Hezekiah Evans, John Sherry, and George Oill.	Oath.
	25 0 0	From the Quaker Meeting House in Pelham to Reilly's Bridge. on Welland.....			25 0 0		James Feil, and William Bockett, jun	
	12 10 0	To finish the new bridge across the Welland at Port Robinson.....			12 10 0		Puncan McFarland, and Edward Bockett	
		4TH RIDING OF LINCOLN.						
	50 0 0	Repairs to the bridge at the mouth of the Chippawa.....			50 0 0		Samuel Street, and William Hepburn, Esquires	
	25 0 0	Road from Chippawa, by Crook's Mills, to the Sugar-loaf Settle- ment.....	24 10 0				Dward Davis, and Henry Fitch.	
6	25 0 0	From Chippawa, along the Welland, to the Cauborough line.....			25 0 0		David Urbing and Catherine McAlpine.	Oath.
	50 0 0	From Chippawa to Fort Erie, River Road.....			50 0 0		Robert War, and Samuel McAlpine	

25	0	0	To complete the new bridge over the River Welland, at Port Robinson	25	0	0	
13	100	0	0	From Fort Erie, on the Garrison Road, by the Sugar Loaf, to the London District line	215	7	9
250	0	0	0	On the best Road from Fort Erie, through Dunnville, to the London District line, leading to McNeill's Mills, &c. &c.			
12	350	0	0	On the road leading from the Falls of Niagara, via Canboro', to the District line, &c. &c.	350	0	0
	1600	0	0		1049	17	9

LONDON DISTRICT.

8	275	0	0	From the Furnace, in Dereham, to Port Burwell on Lake Erie, viz £75 between the furnace and Talbot's Road, &c. &c.	25	0	0
£	30	0	0	Between Lots 20 and 21 in Malahide, between Talbot Road and front of the 2nd concession,	30	0	0

25	0	0	Duncan M. Faulkner, and Edward Barrett.
134	12	8	C. McNeill, Edgar Donn, Emanuel Waiser, M. Graybill, John Lester, Jacob Hopper, and William Stahl.
7	5	0	William Wilson, £2 0 0 John Deane, 0 0 0 Benjamin Condy, 0 0 0 Benjamin Birtchell, 3 5 0 Thomas Davis, 0 0 0 Peter Steinhoff, & Anthony Upper, 3 0 0
550	2	3	7 5 0 included in amount reported, not time & services.

Oath. Affirmation.

Sambel Edlison, John Burwell, A. Dobbie, & Isaac Draper, Esqrs. J. Hutchinson, & Jos. Merriell.
Oath.

Gilbert Wrong, William Summers, and Doyle McKenny.
Oath.

GENERAL STATEMENT OF MONIES—(London District)—CONTINUED.

Sums Granted.	On what Roads, and for what Purposes.	Sums Expended.	Sums Unexpended.	Sums Unaccounted for.	Extras, Charges, &c.	Names of the Commissioners.	Remarks.
£ s. d.		£ s. d.		£ s. d.			
50 0 0	Road from St. Thomas to Port Stanley			50 0 0		Benjamin Wilson, James Nevills, and John Thompson, Esqs.	
20 0 0	Hill west side Kettle Creek, on Talbot Road, in Southwold			20 0 0		Edward Warron, Samuel Smith, and Richard D. Drake.	
20 0 0	Road from the Five Stakes to St. Thomas			20 0 0		John Waddle, Esq., James Meek, Samuel Burwell, and Benjamin Johnson.	
17 10 0	Union Road, Southwold, from N. branch of Talbot Road to Samuel Burwell's			17 10 0		John Waddle, Esq., Jas. Meek, Sam'l Burwell, & B. Johnson.	
37 10 0	On same road, from Samuel Burwell's to John Waddles			37 10 0		Leaslie Patterson, Esq., Thomas McCall, and Bray Willy.	
25 0 0	Road allowance between Dunwich and Southwold, from Thames to the dividing ridge			25 0 0		James Ingersoll, Joshua Putnam, and G. Meyrick	
25 0 0	Tyrconnell Road between Lots 12 and 13 in Dunwich, from the back street to the Thames			25 0 0			
100 0 0	On the main road in the township of Dorchester			100 0 0			

10	25 0 0	On the Dundas Street, township of London	25 0 0
	25 0 0	On Wharnciffe Highway, from Michael McLaughlin's to the River Thames	25 0 0
	25 0 0	On the road from the town of London, passing Blackfriars' Bridge	
	25 0 0	From the Commissioners' Road in Westminster, to London, passing O'Neil's Bridge over the Thames	
	50 0 0	Road from the N. Branch of the Talbot Road, near W. Oury's farm to the bridge over Thames, at Carradoc, &c.	
	15 0 0	On the Long Woods in Carradoc	
	15 0 0	Allowance for road between Ekfrid and Mosa, north of the Long Wood	
2	15 0 0	Road in front of the 4th con. of London, west of proof line	15 0 0
2	15 0 0	In front of the 2nd con. of Lobo	15 0 0
2	20 0 0	From the east line of Carradoc to James Craig's	20 0 0

25 0 0	J. Scatchard, Esq. and S. Shenick.
25 0 0	John O'Neil, and Henry Shenick.
25 0 0	John Kent, and Thomas Parke.
25 0 0	John O'Neil, Albert Odell, and Linus Forbes.
50 0 0	Benjamin Springer, William Oury, and Andrew Martin.
15 0 0	James Craig, and James Fisher.
15 0 0	Archibald McKeller, J. Ferguson, and Alex. McIntyre.
	Duncan McKenzie, Esq., James Craig, and Benjamin Woodhull.

Oath.

Oath.

STATEMENT OF MONIES—London District—CONTINUED.

Yoursers.	Sums Granted.	On what Road, and for what Purpose.	Sums Expended.	Sums Unexpended.	Sums Unaccounted for	Extras, Charges, &c.	Names of the Commissioners.	Remarks.
	£ s. d.		£ s. d.		£ s. d.			
	40 0 0	To pay a balance due on a bridge across the Thames, at Woodhull's Mills.....			40 0 0		Marvel White, and Benjamin Woodhull.	
	30 0 0	On the road from Woodhull's Mills to M. White's in Lobo, on the route laid out by Roswell Mount, Esq.			30 0 0			
5	12 10 0	On the road from Finlay Malcelm's to Norwich.....	12 10 0				F. Malcolm, Esq., John Kelly, and Peter Sackrider.	Oath.
5	50 0 0	From Whitehead's to the Quaker Meeting House.....	50 0 0				G. W. Whitehead, Esq., David Wilson, and George Wright.	Oath.
	100 0 0	From Whitehead's, in Burford, to Dodge's in Oxford.....			100 0 0		John Weir, John Kern, and Calvin Martin.	
	20 0 0	Road from Ingersoll's to Dundas St., opposite the 2nd con. of Zorra....			20 0 0			
	20 0 0	From Thomas Choat's Mill to Dundas Street.....			20 0 0			
	40 0 0	From Peter Hagle's to the Furnace, in Dereham.....			40 0 0		Hugh McDermid, James Ingersoll, and John Galloway.	

20	0	0	Township line between Zorra and Missouri.....
85	0	0	On Dundas Street, from the town plot of Oxford to the town line of London.....
50	0	0	On Dundas Street, from Lewis Charles' to the town plot of Oxford.....
10	0	0	On the 12th con. of Zorra.....
15	0	0	From D. Cross' to White's Mills, in Zorra.....
12	10	0	From Whitehead's to Dundas Street, at Well's Tavern.....
15	0	0	Road by James McLeod's to Spalding's Mills.....
15	0	0	Road from Dundas St. between Lots 6 and 7, to the 6th con. line of Blenheim.....
10	0	0	From Peter Bastedo's, 2nd con. of Blenheim, to the road from Dundas Street to Spalding's Mills.....
15	0	0	On the eastern line of the township of Burford.....
			50 0 0
			12 10 0

20	0	0	Hugh McDermid, James Ingersoll, and John Galoway.
85	0	0	Jacob Kern, Hugh McDermid, and S. Vining.
10	0	0	John Hatch, Esq., Joseph Smith, and John Baraclough.
15	0	0	Alexander Harris, and Daniel Mowin.
15	0	0	R. M. Stitt, and Welcome Yale.
15	0	0	G. W. Whitehead, Esq. and Levi Lawrence. James McLeod, Thomas Rouch, and John Daniels.
15	0	0	Michael Showers, s.n. and jun.
10	0	0	Peter Bastedo, Burns and Martin, living on said road. C. Duncombe, Esq. Abner Matthews, and Stephen Douglass.
15	0	0	

Oath.

Oath.

STATEMENT OF MONIES—(London District)—CONTINUED.

Voucher.	Sums Granted.	On what Roads, and for what Purposes.	Sums Expended.		Sums Unexpended.	Sums Unaccounted for.		Extras, Charges, &c.	Names of the Commissioners.	Remarks.
			£	s. d.		£	s. d.			
	£ 15 0 0	From the Furnace across Otter Creek, at Cromwell's Mills, to Windham.....				15	0 0		Peter Hamilton, Esq., John Hardy, and William Cromwell.	
	10 0 0	From Ingersoll's Bridge to the 10th con of Nissouri.....				10	0 0		Hugh McDermod, Samuel Canfield, and John Cameron.	
	25 0 0	In aid of Bridge across Smith's Creek, between 5th and 6th con-cessions of Blenheim.....				25	0 0		John Jackson, Thomas Roach, and John Daniels.	
	10 0 0	On Dundas Street, from the east line of London West, across Lot No. 1 in Burford.....				10	0 0		Michael Showers, jun., and Elias Martin.	
	10 0 0	From Luke V. Spurr's to the Governor's Road.....				10	0 0		L. V. Spurr, and Benjamin Cole.	
	10 0 0	Along the east side of Lot 7 in the 7th con. of Burford.....				10	0 0		G. W. Whitehead, Esq., and Horatio Fowler.	
	10 0 0	From Geo. Wright's to Cromwell's on 9th con. of Norwich and Dere-ham.....				10	0 0		Francis Stodd, and George Wright.	

10	0	0	On the new road from the Governors Road, past Lieut. Brown's to Norwich.....	150	0	0
10	0	0	On the road between Lots 7 and 8 in Blandford.....	150	0	0
6	150	0	Main road between Townsend and Woodhouse, leading to Walpole, from Lot No. 7 to Nanticoke Creek.....	150	0	0
150	0	0	On 2nd con. of Woodhouse, from Colin McNeillage's Mills to the Walpole line.....	40	0	0
40	0	0	Between Lots 6 & 7 in Woodhouse, from the 4th con. to the town line, between Woodhouse and Townsend.....	40	0	0
12	40	0	Town line between Windham and Townsend, from Lang's saw mill to the corner of Burford.....	40	0	0
12	15	0	On the 11th con. of Townsend.....	15	0	0
12	30	0	On the 11th con. of Windham.....	30	0	0
4	20	0	In Boston Settlement, from the Baptist Meeting House, by Milford Mills, to Oakland.....	20	0	0
10	0	0	On Talbot Road, in Middleton, from Sovrecn's to Coltman's.....	10	0	0

10 0 0 }
10 0 0 }

150 0 0
40 0 0

40 0 0 }
40 0 0 }

10 0 0

Edward Buller,
Capt. Drew, and
Capt. Graham.

William Wilson,
Peter Steinfeld, John Decon,
Anthony Upper, James Davis,
Benjamin Birdsall, and
Mr. Fisk.

Colin McNeillage,
Eljah Dean, Jacob Hoover,
John Baxter, Michael Graybiel,
Emanuel Winton, & Win. Steele.

Philip Austin, and
John Parks.

Israel W. Powell, Esq.,
John Robins, Jacob Lungs, and
Philip Beamer.

Aaron Barber, and
Uriah Corlis.

Frederick Sovren,
Tisdale Parley.

Oath.

Oath.

Oath.

STATEMENT OF MONIES—(Western District)—CONTINUED.

Vouchers.	Sums Granted		On what Roads, and for what Purposes.		Sums Expended		Sums Unexpended.		Sums Unaccounted for.		Extras, Charges, &c.		Names of the Commissioners.		Remarks.
	£	s. d.	£	s. d.	£	s. d.	£	s. d.	£	s. d.					
1	25	0 0	0	0 0	0	0 0	0	0 0	25	0 0			George Jacob, Charles Askin, and Chrysoptom Pajot, Esqs.	Oath.	
	140	0 0	0	0 0	0	0 0	0	0 0	140	0 0			John Fulmer, Hickim Field, and George Bruner, Jun.		
	75	0 0	0	0 0	0	0 0	0	0 0					Francis Wilkinson, Daniel Mckonzie, and Charles Hairsign.		
	50	0 0	0	0 0	75	0 0	0	0 0	50	0 0			Peter Scratch, John Scratch, and Joseph Wigle.		
	25	0 0	0	0 0					25	0 0			John Scratch, John Wick, and Pridaux Girty.		
	25	0 0	0	0 0					25	0 0			Alexander McCormick, Thomas Wright, and Adam Fox.		
	50	0 0	0	0 0					50	0 0			Jarius Erush, Matthew McCormick, and J. Lockhart.		
	25	0 0	0	0 0					25	0 0			James Caldwell, William McGee, and Charles Berczy.		
	100	0 0	0	0 0					100	0 0					

25	0	0	From the east side of Rochester to Lavallée's, along Lake St. Clair.				25	0	0	Benjamin Lavallee, Charles Campeau, and James Askin.
10	0	0	Road on the Huron Reserve, from B. Drouillard's to the River aux Canards				10	0	0	Laurent Bondy, and François Moutreton.
3	62	0	Road between the townships of Howard and Harwich	12	0	0				Robert Wood, John Unsworth, and Charles Arnold.
5	40	0	Road between Lots 86 and 87 in Howard, from Talbot Road to Lake Erie							David S. Baldwin, John Unsworth.
	100	0	Repairing the bridge across the Thames, from Camden to Howard	40	0	0	100	0	0	Christosher Arnold, and George Kirby, Esq.
	25	0	Road in Gosfield, from Jonas Fox's to the Furnace				25	0	0	Jonas Fox, and Eliakim Fieldt.
	25	0	On the road from Detroit River to the 2nd con. between Lauzon's & Campeau's farms				25	0	0	Antoine Cecile, and James Dore Largotais.
	88	0	On the new road, from Jacob Shaffer's, above Pike's Creek, to the 2nd con. line of Sandwich, and along the same to André Pelnier's				88	0	0	Benjamin Lavallee, Charles Campeau, and James Askin.
	1700	0		152	0	0	1498	0	0	

Oath.

Oath.

GENERAL ABSTRACT OF THE PRECEDING ACCOUNT.

Districts.	Expended.			Unexpended.			Unaccounted for.			Extra charges.			Grants.			10s. short on Eastern Dist.	Amount of Grant £20,000.
	£	s.	d.	£	s.	d.	£	s.	d.	£	s.	d.	£	s.	d.		
Eastern.....	117	9	3	1782	0	9	1899	10	0	0	0
Ottawa.....	200	0	0	800	0	0	1000	0	0	0	0
Bathurst.....	1170	0	0	730	0	0	1900	0	0	0	0
Johnstown.....	559	5	0	1340	15	0	1900	0	0	0	0
Midland.....	1385	2	3	4	17	9	810	0	0	2200	0	0	0	0
Prince Edward.....
Newcastle.....	1257	10	0	642	10	0	1900	0	0	0	0
Home.....	676	8	1½	32	0	0	1182	10	0	9	1	10½	1900	0	0	0	0
Gore.....	607	9	4	1292	10	8	2000	0	0	0	0
Niagara.....	1049	17	9	550	2	3	1600	0	0	0	0
London.....	795	0	0	1205	0	0	2000	0	0	0	0
Western.....	152	0	0	50	0	0	1498	0	0	1700	0	0	0	0
£	7,970	1	8½	86	17	9	11,983	8	8	9	1	10½	19,999	10	0	0	0

N. B. From the two year's accounts being so blended together, it has been extremely difficult to make out an account of each year separately, or at all, but the above is as nearly correct as it can well be made.

Some few accounts of small amount have been received since this account was made up.



STATEMENT of the APPROPRIATION of the sum of TWENTY-FIVE THOUSAND POUNDS granted by the Act of the last Session—4th Will. 4th, chap. 48 shewing the sums EXPENDED; the sums UNEXPENDED; the sums UNACCOUNTED FOR; &c. together with the NAMES of the COMMISSIONERS appointed to expend the same.

Sums Granted.		On what Roads, and for what Purposes.	Sums Expended.	Sums Unexpended.	Sums Unaccounted for.		Charges, &c.	Names of the Commissioners.	Remarks.
£	s. d.				£	s. d.			
		EASTERN DISTRICT.							
		COUNTY OF GLENGARRY.							
80	0 0	On the Post Road, From Dundas St. to the rear of Lochiel.....						Alex. Fraser,	
48	6 8	From Williamstown to Dundas St....			80	0 0		Alexander McMartin,	
100	0 0	From Lancaster to Dundas Street...			48	6 8		John McGillivray,	
25	0 0	From Finnan McDonell's to the front of Charlottenburgh.....			100	0 0		Hugh McGillis,	
100	0 0	From Dalhousie Mills to the boundary line.....			25	0 0		John McLellan,	
40	0 0	Nine Mile Road from the S. branch, including the bridge across the River Rains, to Dundas Street....			100	0 0		Alexander Chisholm,	
50	0 0	Bridge across the River Delisle, between the 8th and 9th concessions of Lancaster.....			40	0 0		Archibald McDonell,	
					25	0 0		Angus McDonell,	
					100	0 0		Donald Catenach,	
								Angus Catenach,	
								John McDonell,	
								Finnan McDonell,	
								Alexander McNab,	
								John Cameron,	<i>Oath.</i>
								John Roy Cameron,	<i>Oath.</i>
								Allan McDermid,	
								Alex. McDonell, (Inch)	
					50	0 0		John Millar,	

Angus McGillis,
Donald McMillan,
Norman McLeod,
Donald McDonell,
Donald McMillan, and
Thomas Duncan.

30	0	0	Bridge across the River Bodette, between the 8th and 9th concessions of Charlottenburgh		
50	0	0	Road from Archibald Cameron's, on Dundas Street, to the rear of Kenyon		
25	0	0	From Widow McMillan's, in Lochiel, to the Breadalbane Settlement	25	0
25	0	0	From 9th con. of Charlottenburgh to Donald McDonald's, Kenyon ..	25	0
50	0	0	On the road dividing the townships of Kenyon and Lochiel, along the Commons		
30	0	0	From Hay's Corner, Lochiel, between Lots 13 and 14, to the Hawkesbury line		
20	0	0	Nine Mile Road, between Lots 25 & 26, 4th con. Lochiel, to the 8th con. of Lancaster	20	0
20	0	0	From the School-house in Breadalbane Settlement, between Lots 7 and 8, to the Hawkesbury line		
15	0	0	Nine Mile Road, between Lots 24 & 25, in the 7th and 8th concessions of Charlottenburgh		

30	0	0
50	0	0
50	0	0
30	0	0
20	0	0
15	0	0

STATEMENT OF MONIES—(Eastern District)—CONTINUED.

Vouchers.	Sums Granted.		On what Roads, and for what Purposes.		Sums Expended.		Sums Unaccounted for.	Extras, Charges, &c.	Names of the Commissioners.	Remarks.
	£	s. d.	£	s. d.	£	s. d.				
	30	0 0								
	20	0 0								
	25	0 0								
	40	0 0								
	50	0 0								
	40	0 0								

COUNTY OF STORMONT.

Alexander McDonell, (Garnish)
John Cameron, and
John McDonell, of Lot 10. 5th
con. of Cornwall.

Daniel Campbell,
Duncan Fergusson, and
James Copeland.

Guy C. Wood,
John Cheesley, and
Martin McMartin.

75	0	0	Road from St. Andrew's Church to the rear of Roxborough
50	0	0	To repair the roads on the eastern parts of Roxborough
50	0	0	To open and repair the roads in the west part of Roxborough
30	0	0	Road from Henry Empey's to John Roy's on the St. Lawrence
20	0	0	Between the 2nd & 3rd concessions of Cornwall, as the Commissioners may think proper
30	0	0	Road leading into Mille Roches, from the 4th con. of Cornwall
75	0	0	From the front near the Church in Osnabruck, to the rear of Finch
40	0	0	Roads in the concessions in the western part of Osnabruck
40	0	0	On the roads in that part of Osnabruck, called Pleasant Valley
25	0	0	For a bridge, on the road from the St. Lawrence, between Lots 18 & 19, to the 4th con. of Osnabruck
50	0	0	On the back concessions of Osnabruck, as the Commissioners shall think advisable

75	0	0
50	0	0
30	0	0
75	0	0
40	0	0
40	0	0
25	0	0
50	0	0

Duncan McDonell, (Jackson)
John McDonell, and
A. McPhail.

John Montgomery,
B. Holmer, and
Duncan McCallum.

Dr. Wm. Johnstone,
James Roy McDonell, and
John F. Poapst.

Alex. McLean,
John Roys, and
Sewell Cutler.

John Hartle,
Nathan Groves, and
Joel Eastman.

Sewell Cutler,
Adam Johnston, and
James Millroy.

John Cryser,
Joseph Rockus, and
Michael Empey.

Philip W. Empey,
John N. Ault, and
James Grant.

Jeremiah Vandusen,
J. Kambough, and
Joseph Gallinger.

George Morgan,
Jacob Baker, and
Francis Maxwell.

Roger Wood,
William Wyat, and
Tonis Shaver.

No oath.

Oath.

GENERAL STATEMENT OF MONIES—(Eastern District)—CONTINUED.

Vouchers.	Sums Granted.	On what Roads, and for what Purposes.	Sums Expended.	Sums Unexpended.	Sums Unaccounted for	Extra Charges, &c.	Names of the Commissioners.	Remarks.
	£ s. d.		£ s. d.		£ s. d.			
	50 0 0	From John Dixon, junior's, leading to Finch, to the rear of the 3rd concession			50 0 0		Robert Dixon, Alexander McMillan, and Hector McLean.	
	40 0 0	Between the townships of Roxboro' and Finch, from 1st to the rear of the 3rd concession			40 0 0		John McMillan, Ewan McMillan, and Alexander McMillan.	
	38 6 8	On the roads in Finch as the Commissioners shall think proper			38 6 8		Duncan McMillan, John Link, jr., Hector McLean and Hugh McMillan.	
	40 0 0	Between the 3rd. and 4th concessions of Finch			40 0 0		Donald Grant, Duncan Cameron, and Angus Cameron.	
		TOWNSHIP OF WILLIAMSBURGH.						
	35 0 0	On the Nine Mile Road, between Lots 6 and 7, to the 2nd con., and thence between Lots 4 and 5 to the 3rd concession			35 0 0		Peter Baker, and Charles Weagent.	
	60 0 0	On the Nine Mile Road, commencing between Lots 18 and 19			60 0 0		George Cook, John Le Pointe, and John Berkley.	

25 0 0	On the bridge across Markle's Creek		
35 0 0	Nine Mile Road between Lots 25 and 26	25 0 0	W. S. Castleman, and John Loucks.
157 0 0	Nine Mile Road between Lots 18 and 19, to the centre of the 5th con., then following the National Road to the centre of the 8th concession; &c.	35 0 0	John Cook, Henry Weager, (2nd) and John Dillabough, of Winchester
20 0 0	On the Nine Mile Road, between Lots 30 and 31, from the centre of the 5th to the 7th concession	157 0 0	Abraham Wees, and Peter McIntosh.
40 0 0	Nine Mile Road, commencing in the centre of 5th con., between Lot 37 and Commons A., running thro' 5th and 6th concessions	20 0 0	Bernard Whitaker, and John F. Markloy.
4 13 4	Cross road, commencing at the late J. Weager's, to the Nine Mile Road, between Lot 37 and Commons A.	40 0 0	John V. Bedstead, and Henry Van Allen.
15 0 0	Nine Mile Road, commencing at Mr. Nash's, on the St. Lawrence, west of Commons A.	4 13 4	Jacob Bedstead, Henry Van Allen, and John V. Bedstead.
		15 0 0	

GENERAL STATEMENT OF MONIES—(Eastern District)—CONTINUED.

Vouchers.	Sums Granted.		On what Roads, and for what Purposes.		Sums Expended.		Sums Unexpended.		Sums Unaccounted for.		Charges, &c.	Names of the Commissioners.	Remarks.
	£	s. d.	£	s. d.	£	s. d.	£	s. d.	£	s. d.			
			TOWNSHIP OF MATILDA.										
	35	0 0	On the Nine Mile Road, between Lots 6 and 7 in Matilda.....										
	50	0 0	Nine Mile Road, between Lots 12 and 13, running back to the 6th concession										
	166	13 4	Nine Mile Road, running through the centre of Matilda and Mountain.....										
	35	0 0	To build a bridge over the Creek at Peter Carman's, on the Front Road										
	50	0 0	Nine Mile Road, between Lots 24 & 25, running back to the 7th con..										
	15	0 0	Nine Mile Road, between Lots 31 and 32										
	40	0 0	Road between the townships of Mountain and S. Gower, con-										
					150	0 0							<i>Oath.</i>

STATEMENT OF MONIES—(Cttawa District)—CONTINUED.

Vouchers.	Sums Granted.	On what Roads, and for what Purposes.	Sums Expended.	Sums Unexpended.	Sums Unaccounted for.	Extras, Charges, &c.	Names of the Commissioners.	Remarks.
	£ s. d.		£ s. d.		£ s. d.			
2	50 0 0	Road from Longueil to Chesser's Mills	50 0 0				Charles Johnson, C. P. Treatwell, and Elijah Kellogg, Esqs.	
	200 0 0	Road from the River Rideau to the Petite Nation River			200 0 0		Thomas McKay, and Charles Waters, and Bradish Billings, Esqs.	
	200 0 0	Road from New Inverness to Longueil			200 0 0		William Wait, John W. Marston, and Charles Flynn.	
	350 0 0	On the road leading from King St. to the navigable waters of the Ottawa			350 0 0		John O'Brien, Charles Waters, and Donald McDonald, of Longueil.	
	100 0 0	On the road leading thro' the townships of Osgoode and Gloucester, to the Hog's Back			100 0 0		Colin McNab, Archibald McDonell, and Peter McLaurin.	
	1300 0 0		100 0 0		1200 0 0			
		BATHURST DISTRICT.						
	150 0 0	To erect a bridge across the south branch of the Tay, in the town of Perth, on the continuation of Gore Street					John Haggart, Henry Graham, and John McKay, Esquires.	

STATEMENT OF MONIES—Bathurst District—CONTINUED.

Vouchers.	Sums Granted.	On what Roads, and for what Purposes.	Sums Expended.	Sums Unexpended.	Sums Unaccounted for	Extras, Charges, &c.	Name of the Commissioners.	Remarks.
	£ s. d.		£ s. d.		£ s. d.			
14	145 0 0	To repair the principal roads in the township of Ramsay.....	134 10 9		10 9 3		Dugald Ferguson, Duncan Bain, John Bowes, Jas. Aikhead, Don't Sutherland, Thos. Mansell, Thos. Bowes, John Gilmore, and Matthew McFarland.	<i>Oath.</i>
15	145 0 0	To repair the principal roads in the township of Lanark.....	31 7 0 58 7 8		55 5 4		Geo. Tennant, John McLaughlin, John Boyd, David Bower, Anthony Ryan, William James, James Hall, Robert Muirhead, & William McGee.	<i>Oath.</i> <i>Oath.</i>
24	125 0 0	To repair the principal roads in the township of Dalhousie.....	32 0 11 15 0 4½ 10 0 4		67 18 4½		Alex. Matthie, And. Wallace, James Hood, James Parke, Duncan Stewart, Wm. Hammond, John Donald, William Lambie, Sam'l Walker, & Owen Hogites.	<i>Oath.</i> <i>Oath.</i> <i>Oath.</i>
	50 0 0	To repair the principal roads in the township of McNab.....			50 0 0		Archibald McNab, Andrew Buchanan, and Alexander McDonell.	

12	50 0 0	To repair the principal roads in the township of North Sherbrooke...	50 0 0	Archibald McDougall, Ebenezer Wilson, George Watson, Hugh McLean, Jas. Nesbit, Donald McLean, & Josiah Davis.	<i>Oath.</i>
	30 0 0	To repair the principal roads in Horton	30 0 0	Christopher J. Bell, and Henry Airth.	<i>Oath.</i>
5	25 0 0	To repair the principal roads in the township of Darling.....	25 0 0	John Gammel, Charles Rintoul, and James Waddell.	
	30 0 0	To repair the roads in the township of South Sherbrooke.....	30 0 0	John Hughes, Thomas Mellican, Patrick Kennedy, John Mellican, Edward Comer.	
9	100 0 0	In the township of Pakeniam	100 0 0	Andrew Dickson, Andrew Forbes, John King, John Grant, Hamilton Lowry, & Owen McCarthy.	
23	100 0 0	In the township of Fitzroy.....	100 0 0	Alpin McMillan, Esq., Andrew Dickson, Hamilton Lowry, John Grant, Cornelius Gleason, John Forbes, William Monro.	<i>Oath.</i>
11	50 0 0	In the township of Torbolton.....	34 2 3½	David Baird, James McLaren, and — Grierson, Esq.	<i>Oath.</i>
	100 0 0	In the township of March	100 0 0	George Edge, Thomas Raynard, Geo. Clark, Fred'k Richardson, Tho's Wiggins, Tho's Morgan, John Armstrong, & Tho's Scarff.	<i>No oath.</i>

GENERAL STATEMENT OF MONIES—(Eastern District)—CONTINUED.

Vouchers.	Sums Granted.		On what Road, and for what Purposes.		Sums Expended.		Sums Unexpended.	Sums Unaccounted for.		Names of the Commissioners.	Remarks.
	£	s. d.	£	s. d.	£	s. d.		£	s. d.		
27	80	0 0			80	0 0				John McNaughton, Chester Chapman, and Samuel Shields.	Oath.
	100	0 0						100	0 0	F. Davidson, James Beaman, and Hugh Bell.	
	70	0 0			70	0 0				W. Thompson, William Bell, and — Ayling.	
25	100	0 0			100	0 0				Hugh Montgomery, jun. and Thomas Davis.	Oath.
	30	0 0						30	0 0	James Wilson, William Simpson, and Isaac Pratt.	
	30	0 0			30	0 0				Francis Powell, Joseph Woolsey, and George Ayre.	
24	20	0 0			20	0 0				Joseph Farman, Robert Ledy, and Patrick McPherson.	Oath.
	10	0 0						10	0 0	Edward Mills, David Harrison, and James Brownlie.	
	20	0 0						20	0 0	William Hailey, junior, Simon Kerrison, and Carleton Cathcart.	

F. Thompson com'r pro tem.

20 0 0	On the road from the 4th line to the Mississippi				Thomas Shellington, Wm. Moreton, and Thomas Garland.
20 0 0	On the road to Huntley	20 0 0			Wm. Walker, James Wilson, and John Lewis.
10 0 0	Town line between Goulbourn and Beckwith	20 0 0			Donald Livingston, James Lemon, and Thomas Wrath.
25 0 0	In the township of Huntley, from Lot 1, 5th con., to Taylor's Tavern	10 0 0			John Kemp, George Telford, and Martin Marion.
25 0 0	From Anderson's Store to the 12th concession	25 0 0			Robert Johnson, Luke White, and Henry Montgomery.
30 0 0	From Hamilton Lowry's to the March line	30 0 0			Hamilton Lowry, Henry McBride, and James Simpson.
25 0 0	On the 6th line	25 0 0			Wm. Mconey, Richard Mara, and Wm. Carter.
35 0 0	On the 3rd line	35 0 0			Wm. Alexander, Denis Cavanagh, and Benjamin Barton.
		1050 6 2½			
		18 1 7½			
2350 0 0		1032 4 7		16 4½	Adam Robson.

Oath.

Oath.

Oath.

Oath.

STATEMENT OF MONIES—(Batouurst District)—CONTINUED.

Vouchers.	Sums Granted.	On what Roads, and for what Purposes.	Sums Expended.	Sums Unexpended.	Sums Unaccounted for.	Extras, Charges, &c.	Name of the Commissioner.	Remarks.
	£ s. d.		£ s. d.		£ s. d.			
		JOHNSTOWN DISTRICT.						
	50 0 0	On the road between Dundas and Grenville, from the St. Lawrence to the Rideau.....			50 0 0		Hugh McCargar, John McIntyre, and Peter Smith.	
	25 0 0	From the St. Lawrence, near Thomas O'Neil's, in Edwardsburg, to rear of said township			25 0 0		Roswell Cook, and James Froom.	
	50 0 0	Road from Johnstown to Kemptville.			50 0 0		Lyman Clothier, John Sellick, and Hiram Adams.	
	100 0 0	From Timothy Hodge the elder's, in Augusta, to the Rideau, called the White Road.....			100 0 0		Henry Burrett, Esq., John Bass the elder, and John Martin.	
	50 0 0	From Merrickville, through Wolford, till it intersects the Bellamy Road.			50 0 0		Elisha Collar, Edmund Barritt, and Alexander McCue.	
	50 0 0	Road from Kemptville, through Oxford, to Abel Adams'			50 0 0		Abel Adams, Truman Herd, and Israel Banks, son.	
	25 0 0	From John Froom's to the Rideau...			25 0 0		John Froom, and Milo McCargar.	

50	0	0	From Merrickville, towards Smith's Falls	50	0	0	Thomas McCrea, and James Maitland.
100	0	0	From David Spencer's in Edwardsburg, to Abraham Cumming's, in Augusta, by J. Week's Mills	100	0	0	Jacob Week, Abraham Cummings, and John Lane.
25	0	0	From Eastman's, in North Gower, to Richmond, between 2nd and 3rd concessions of North Gower	25	0	0	Gilbert Thompson, David McEwen, and Andrew Christie.
75	0	0	Road partly opened from Kemptville, 'till it intersects the road leading towards Johnstown and George Adams' in Edwardsburg	75	0	0	William H. Bottum, Esq., Thomas McCargar, and Andrew Carson.
75	0	0	Road leading from Maitland's Ramps to Beckwith, through Montague	75	0	0	James Maitland, and John Kiburn.
25	0	0	From Henry Brownlee's, in Marlboro', to Richard Martin's	25	0	0	Ziba Eastman, Richard Martin, and Richard Olmstead, sen., Esq.
50	0	0	From James Humphrey's, 1st con. Edwardsburg, to Gideon Adams' Esq., S. Gower	5	0	12	Lewis Grant, Esq., and Elijah Froom.
100	0	0	From Thomas Hicks', in N. Gower, to Edward Mills', in Marlboro'	100	0	0	Benjamin Eastman, Thomas Hicks, and Edward Mills.
8	100	0	Road Commencing, at Kemptville, between Lots 26 and 27, and intersecting the Richmond Road at Pierce's inn	100	0	0	Mahlon Beech, Lyman Clothier, and Thomas McCargar.
				44	19	10 1/2	

Oath.

No oath. 79

STATEMENT OF MONIES—(Johnstown District)—CONTINUED.

Vouchers.	Sums Granted.			On what Roads, and for what Purposes.			Sums Expended.	Sums Unexpended.	Sums Unaccounted for.	Fytras, Charges, &c.	Names of the Commissioners.	Remarks.	
	£	s.	d.	£	s.	d.							£
	100	0	0	For repairing bridges in the township of Wolford.....					100	0	0	John Kilborn, T. Beech, and Terence Smyth, Esquires.	
	125	0	0	To open a road from Jacob Weeks' (2nd), in Augusta, to the South branch of the Rideau.....					125	0	0	Mahlon Beech, Tyrus Hurd, and Jacob Week.	
COUNTY OF LEEDS.													
2	50	0	0	For a bridge near Benjamin Brown's, in Elizabethtown (formerly Stewart's Mills).....	50	0	0						
17	60	0	0	On the road running north from Peter June's, in Yonge, to the bridge on Lot 23, &c.....	60	0	0					William Hullock, and David Boyce.	No oath.
	165	0	0	Road from town line of Brockville to John Craft's, in Elizabethtown..					165	0	0	Peter June, and John Johnson.	Oath.
	40	0	0	From John Craft's, in Elizabethtown, to Reuben Mott's.....								Elmsthan Hubble, Abraham Dayton, and Daniel Jones, Esquires.	
7	30	0	0	Road from Increase Smith's corner to Peter Cole's, in Elizabethtown..	30	0	0		40	0	0	Enos Beech, Reuben Mott, and Edward Howard.	
												Peter Cole, Increase Smith, and Smith King.	Oath.

GENERAL STATEMENT OF MONIES—(Johnstown District)—CONTINUED.

Vouchers.	Sums Granted.	On what Roads, and for what Purposes.	Sums Expended.	Sums Unexpended.	Sums Unaccounted for	Extras, Charges, &c.	Names of the Commissioners.	Remarks.
	£ s. d.		£ s. d.		£ s. d.			
9	25 0 0	Road leading north from the Marble Rock to Kingston.....			25 0 0		John McDonnell, John Emery, and James B. Howard.	
5	50 0 0	Road from Wilson's corners in Kitley, to the county line between Leeds and Grenville	50 0 0				Philip Shook, Esq., and Timothy Soper.	<i>Oath.</i>
13	30 0 0	Road leading from the Kingston Road near A. Sweet's to where it intersect's the road to the Long falls	50 0 0				Allan Sweet, Hiram Eaton, and Samuel Haldiday.	<i>Oath.</i>
11	25 0 0	Road from Thomas Barber's, in Burgess, to the narrows of the Rideau	30 0 0				Thomas Barber, James Condie, Thomas Thompson, and Reuben Sherwood.	<i>Oath.</i>
	35 0 0	Between the townships of Burgess, in the Johnstown District, and Bathurst in the Bathurst District..	25 0 0				John Haldiday, James Allen, and John Richie.	<i>Oath.</i>
	35 0 0	Road from Alex. McTavish's, town line of Elmsley, to Smith's Falls.			35 0 0		William L. Weatherhead, Duncan McTavish, and William Simpson.	<i>Oath.</i>
	2350 0 0		749 19 10½		1595 0 1½	5 0 0		

MIDLAND DISTRICT.

LENNOX AND ADDINGTON.

6 25 0 0 Earnest-town Road, leading from the
York Road to Peters' Mills, Cam-
den..... 25 0 0
4 262 10 0 In the township of Ernest-town..... 262 100

8 162 10 0 In the township of Fredericksburg... 159 15 0 2 14 11

125 0 0 In the township of Richmond.....

125 0 0 In the township of Camden East....

Milton Fink,
Nathaniel Hicks, and
Sidney Warner.

Henry Lasher,
Michael Asselstine,
Nathaniel Fellowes,
Jacob Ham, and
Michael Asselstine.

Jacob B. Chamberlain,
James Forsthee,
Frederick Kellar,
John Fraiick, and
Henry Ham.

Allan McPherson,
Archibald Caton,
James Long,
Wm. Pirrdle, and
John Baldwin.

Samuel Clark,
Jacob Rambough,
Jacob Huffman,
Calvin Perry,
John Pomeroy
H. Madden, and
Samuel Scott.

Oath.

Oath.

£2 14 11 repaid
Treasurer.

STATEMENT OF MONIES—*Midland District*—CONTINUED.

Vouchers.	Sums Granted.	On what Roads, and for what Purposes.	Sums Expended.	Sums Unexpended.	Sums Unaccounted for.	Extrac. Charges, &c.	Names of the Commissioners.	Remarks.
	£ s. d.		£ s. d.		£ s. d.			
		COUNTY OF HASTINGS.						
	50 0 0	To build a bridge across the River Moira, 6th con. of Thurlow			50 0 0		Wm. Ketcheson, jun., Gideon Turner, and James McFiggart.	
	75 0 0	On the main road through Huntingdon, to Madoc			75 0 0		Donald McKenzie, John Allan, and Cyrus Riggs.	
	10 0 0	For the crossways on the road thro' Lots 4 and 5, in the 5th con. of Madoc			10 0 0		James O'Hara, Cyrus Riggs, and John Allan.	
2	50 0 0	On the main road in Hungerford, from Allan Monro's Mills to Belleville	50 0 0				Allan Monro, and James McFiggart.	<i>Oath.</i>
	50 0 0	To aid in erecting a bridge across Salmon River, &c. &c.			50 0 0		John Fort, Donald Murchison, and Richard Lazier.	
12	30 0 0	Main Road from Lot 5, in the 5th concession, to the back settlement in Madoc					Thomas Clapp, and John Allan.	<i>Oath.</i>
	25 0 0	Main Road from Thompson's Mills, in Thurlow, to Belleville			25 0 0		Wm. Thompson, Simon Ashley, and Jonas Garrison.	

75	0	0	For improving the Forty Foot Road between Lots 12 and 13, in Sidney, &c. &c.	51	8	9	3	11	3	75	0	0	Thomas Ketcheson, Henry Bonestaci, and George McMillen.	<i>Oath.</i>	
9	55	0	0	Opening and making the road laid out and confirmed by the Court of Quarter Sessions, &c.	51	8	9	3	11	3	75	0	0	Ruliff Purdy, Henry Hagerman, and James Farley.	<i>Oath.</i>
5	50	0	0	To improve the Trent Road, from E. side line of Murray, through nearly to Lewis Bush's, east side of said river.	50	0	0							Jaynes O'Connor, John Tomkins, and Stephen Tomkins, sen.	<i>Oath.</i>
1	100	0	0	To improve the roads and bridges in the 1st con. of Sidney, &c. &c.	100	0	0							Henry S. Sailor, Charles Bonestaci, and Reuben White.	<i>Oath.</i>
13	50	0	0	Road from near John Wee's, in Rawdon, to the Marmora Iron Works	50	0	0							Edward Fuller, John Hilton, and Solomon Johns.	<i>Oath.</i>
11	80	0	0	Main road between the 1st and 2nd concessions of Thurlow, from the eastern boundary of same to the Moira	80	0	0							Jabez Kellogg, John Reynolds, and Thomas Parker.	<i>Oath.</i>
COUNTY OF FRONTENAC.															
10	25	0	0	Road from Catarqui Bridge, along the St. Lawrence, to Fairman's on the Montreal Road	25	0	0							John Mars, and Richard Rice.	

GENERAL STATEMENT OF MONIES—(Midland District)—CONTINUED.

Vouchers.	Sums Granted.	On what Roads, and for what Purposes.	Sums Expended.	Sums Unexpended.	UK Sums Unaccounted for.	Charges, &c.	Names of the Commissioners.	Municipality.
	£ s. d.		£ s. d.		£ s. d.			
	60 0 0	On the Perth Road, leading from the Montreal Road, to Brewer's Mills.			60 0 0		James Matthewson, Allan McLean, and Robert Drummond.	
	15 0 0	Road from Barriefield to intersect the Montreal Road at Franklin's Inn			15 0 0		John Marks, Adam Laidlaw, and John Baillie.	
	100 0 0	Road from Waterloo to Loughboro'.			100 0 0		Horace Yocumans, Henry Wood, and William Lattimore.	
8	100 0 0	From the front of the 2nd con. of Portland, between Lots 6 and 7, to Waterloo	100 0 0				Jacob Shibley, James Gordon, and Henry Shibley.	Oath.
7	275 0 0	Road from Kingston, by Waterloo, to the Ernest-town line, near James Powley's	274 2 1	4 17 11			A. McMillan, B. Olcott, H. Smith, J. Powley, L. Van Alstine, & A. Y. McGuin.	Oath.
14	125 0 0	Road leading from Abbot's Inn, near Kingston, to the Ernest-town line, near McGuire's Mills	125 0 0				Joseph Ferris, Daniel Everitt, and Anthony McGuin.	No Oath.
	2100 0 0		1378 15 11	11 4 1	710 0 0			

PRINCE EDWARD DISTRICT.			
3	170 0 0	In the township of Hallowell	170 0 0
5	140 0 0	In the township of Sophiasburg	140 0 0
4	120 0 0	In the township of Ameliasburg	120 0 0
6	120 0 0	In the township of Hillier	100 0 0
1	100 0 0	In the township of Marysburgh	55 0 0
2			45 0 0
	650 0 0		630 0 0

Benjamin Hubb,
Daniel Ware,
Calvin Pyre,
Daniel LeKvens, and
Benjamin Richards.

Oaths.

Jacob Howell,
George Boulter,
Thomas Bourman,
John Ellison, and
Jacob Shorts.

Oaths.

John B. Way,
Daniel Gerow,
Peter Dempsey,
Thomas Howard, and
Samuel Peterson.

Oath.

James T. Lane,
Stephen Niles,
Eliakim Corry,
Edmund Marsh, and
Peter Valloau.

Oath.

John Lano,
Thomas Carson,
Andrew Minacre,
Joshua Hicks, and
William McLeod.

Oath.

Oath.

20 0 0

20 0 0

STATEMENT OF MONIES—CONTINUED.

Vouchers	Sums Granted		On what Roads, and for what Purposes.		Sums Expended.		Sums Unexpended.		Sums Unaccounted for.		Extra Charges, &c.	Names of the Commissioners.	Remarks.
	£	s. d.	£	s. d.	£	s. d.	£	s. d.	£	s. d.			
			NEWCASTLE DISTRICT.										
			COUNTY OF NORTHUMBERLAND.										
15	100	0 0	On the road leading from the River Trent to Kellogg's Tavern.....										
	50	0 0	From Percy Landing to Heely's Falls, by the side of the Trent, & } 7th concessions in Seymour, lead- } ing to township of Rawdon..... }										
1	50	0 0	From the Ferry, between the 6th & 7th concessions in Seymour, leading to township of Rawdon.....										
	50	0 0	Road from Colborne to the Asphodel Bridge										
4	100	0 0	On the Asphodel Bridge across the Trent										
	50	0 0	On the road from Dummer to Mr. Keeler's Mill, in Asphodel										
	50	0 0	Front road by the Trent, from Gilchrist's Mills, in Otanacre, to Cook's Mills, Asphodel.....										
												George Harris, Abijah Smith, and Simeon Kellogg.	<i>Oath.</i>
												D. Campbell, Esq., Benjamin B. Ramney, and Thomas Allao.	<i>Oath.</i>
												John Keefer, Esq., John Sterie, Esq., and Donald Campbell.	<i>Oath.</i>
												Ebenezer Perry, John Gilchrist, and Thomas Walker, Esquires.	
												Adam Starke, Walter Scott, and Thomas Walker, Esq.	
												John Gilchrist, Adam Starke, and Thomas Walker, Esquires.	

4	50 0 0	On the line between the 6th and 7th concessions of Asphodel.....	50 0 0	Thomas Walker, Esq., and Walter Scott.	<i>No oath.</i>
	75 0 0	On the town lines between Otañabee and Asphodel, and Dummer and Doure.....	75 0 0	John Gilchrist, Adam Stark, and Thomas Walker, Esquires.	<i>No oath.</i>
16	50 0 0	Road between Otañabee and Doure to Peterborough.....	50 0 0	Charles Rubidge, and Alex. McDonell, Esqs.	<i>No oath.</i>
	50 0 0	New road from middle of 4th con. of Haldimand to the front of 8rd con. of Hamilton.....	50 0 0	J. Jacobs, and Robert English.	<i>No oath.</i>
8	50 0 0	Road round Wilson's Hill, 2nd con. of Hamilton, as the Commissioners may think best.....	50 0 0	Thomas Page and Charles Butler.	<i>No oath.</i>
2	50 0 0	In the township of Haldimand.....	2 0 0	Eliakim Barnham, Esq., and Thomas Stewart.	<i>Oath.</i>
	75 0 0	Road from Peterborough to the boundary line of Cavan.....	75 0 0	Gustus Dundas, Thomas Leadbetter, and John Hall, Esq.	£3 charged as paid Treasurer.
	50 0 0	From the 9th con. of Monaghan to the boundary line of Emily and Smith.....	50 0 0	Gustus Dundas, John Thompson, and Richard Sillicoe.	<i>Oath.</i>
17	50 0 0	Roads in Otañabee where the Commissioners may deem best.....	50 0 0	Andrew Nelson, John Hope, and Charles Rubidge.	
	25 0 0	On the communication road between Peterboro' and the Mud Lake....	25 0 0	Robert Madge, and John Hall, Esq.	
	100 0 0	To build a bridge across the Buckhorn Rapids.....	100 0 0	Robert Madge, William Green, and John Hall.	

STATEMENT OF MONIES—CONTINUED.

Vouchers.	Sums Granted.	On what Roads, and for what Purposes.	Sums Expended.	Sums Unexpended.	Sums Unaccounted for.	Extras, Charges, &c.	Names of the Commissioners.	Remarks.
	£ s. d.		£ s. d.		£ s. d.			
7	50 0 0	On the new road from No. 3 in the 2nd con. of Hamilton, to the front road	50 0 0				John Parker, Thomas Page, and Charles Butler.	<i>No oath.</i>
	50 0 0	On the road leading from the bridge across the Trent, in Asphodel, to Percy.....			50 0 0		Joseph Keeler, John Steele, Esq., and Donald Campbell.	
		COUNTY OF DURHAM.						
	50 0 0	To open or repair roads in Mariposa,			50 0 0		Robert Jemison,	
	50 0 0	To open or repair roads in the town-ship of Eldon.....			50 0 0		John Legie,	
	50 0 0	To open or repair roads in the town-ship of Fenelon			50 0 0		Richard Athill,	
	125 0 0	To open or repair roads and bridges in the township of Verulam.....			125 0 0		Thomas Need,	
12	50 0 0	To open and repair the roads in the township of Ops	50 0 0				Henry Ewing, and Alex. McAndrew, Esqs.	<i>No oath.</i>
	50 0 0	To clear out the timber in the river running into Scugog Lake, and						

from Scugog Lake to Purdy's Mills, in Ops.....	50	0	0	John Knowlson, William Benson, and H. Hughes.
To repair the middle road through Cavan.....	50	0	0	W. Munson, W. Wellar, and Robert Fairburn, Esq.
To repair the Stage road through Darlington.....	25	0	0	William Warren, and George Smart.
To open a road from the centre of Darlington till it intersects Cartwright.....	50	0	0	Luther Price, George Smart, and John Farley.
To open a road through the centre of Cartwright, from Darlington to the best ground for a landing place on Scugog Lake.....	50	0	0	William McIntosh, and William Warren, Esq.
To repair the boundary road between Clark and Darlington.....	50	0	0	
To open a road from the boundary of Cavan and Manvers, thro' Lot 1 in the 6th and 7th concessions of Cavan, &c.....	75	0	0	Amberson Murphy, Valentine Mitchel, and Thomas Foster.
To open a road from the boundary of Emily and Smith, north, till it intersects Pigeon Lake.....	50	0	0	Richard Sillico, John McCall, and John Thompson.
On the boundary road between Manvers and Cavan.....	23	5	0	Amberson Murphy, Valentine Mitchel, and Thomas Foster.

Oath.

Oath.

Not completed.

Oath.

Not completed.

STATEMENT OF MONIES—(Newcastle District)—CONTINUED.

Vouchers.	Sums Granted.	On what Roads, and for what Purposes.	Sums Expended.	Sums Unexpended.	Sums Unaccounted for.	Extras, Charges, &c.	Names of the Commissioners.	Remarks.
	£ s. d.		£ s. d.		£ s. d.			
14	50 0 0	On the base line from Port Hope, till it intersects the York and Kingston Road	50 0 0				John D. Smith, and William Wallace Esq.	No oath.
5	50 0 0	To open a road between the 11th & 12th concessions of Manvers, to the Scugog Lake	50 0 0				Henry Jones, Ralph Lee, and James McGill.	Oath. Not completed.
6	100 0 0	To repair the road from Brown's Mills, in Hope, to the boundary of Cavan and Monaghan	100 0 0				Robert Graham, John Ainley, and John Brown, Esqs.	Oath.
11	50 0 0	To open a road between the 5th and 6th concessions of Cartwright, and do. in Manvers, to Scugey Lake.	50 0 0				Thomas Mitchell, James McGill, and Thomas Foster.	Oath. Not completed.
	15 0 0	To open a road from Jeremiah Britton's, in Hope, to the boundary of Cavan						
3	10 0 0	To open a road between the boundaries of Hope and Cavan	10 0 0		15 0 0		Jeremiah Britton, and Robert McCanniss.	No oath.
	10 0 0	To repair the middle road through Hope, to Cavan			10 0 0		John Kennedy, and Robert McCanniss.	
							Samuel Colwell, and John Riddell.	

13	15 0 0	To open the road between the 7th & 8th concessions of Hope, to the boundary of Clark and Hope....	15 0 0	William Trick, and James Corbet.	<i>Oath.</i> 14s. 10d. overp'd.
	50 0 0	Boundary road between Cavan and Monaghan; as far as the 10th con. of Cavan.....	50 0 0	Joseph Graham, John Deyell, and Gustavus Dundass.	
	50 0 0	To open a road between the 6th and 7th concessions of Manvers, or as near as may be.....	50 0 0	James McGill, James Galloway, and Thomas Foster.	
	2350 0 0		1238 5 0		
			2 0 0		
		HOME DISTRICT.			
11	50 0 0	On the main road running through Georgina.....	50 0 0	James O. Boucher, William Johnson, and John Comer.	<i>Oath.</i>
	100 0 0	Main road through E. Gwillimbury to N. Gwillimbury; and through said township.....	100 0 0	David Sprague, Henry Rose, jun., and John Lepard.	
	40 0 0	Cross road in East Gwillimbury, between Lots 10 and 11, 8th con. to assist in crossing swamp.....	40 0 0	Titus Wilson, and Henry Shuttleworth	
16	25 0 0	Town line between Toronto and Trafalgar, Chinguacouey and Esqueusing.....	25 0 0	James Currie, John Miller, and James McNab.	

GENERAL STATEMENT OF MONIES—(Home District)—CONTINUED.

Vouchers.	Sums Granted.		On what Roads, and for what Purposes.		Sums Expended.		Sums Unexpended.	Sums Unaccounted for		Extras, Charges, &c.	Names of the Commissioners.	Remarks.
	£	s. d.	£	s. d.	£	s. d.		£	s. d.			
2	25	0 0	25	0 0				50	0 0		William Campbell, Esq., James Bouton the elder, and John Coates.	
18	40	0 0	40	0 0							Philip Di Grassi, Samuel Sinclair, and Alexander Milne.	No oath.
	70	0 0	70	0 0				70	0 0		Joshua Lamoureux, John Kennedy, and John Sandbourne.	No oath.
	25	0 0									William Campbell, Esq., and Albert Finch.	
7	75	0 0	75	0 0				25	0 0		William Campbell, Esq., and Peter McVeun.	No oath.
1	50	0 0	50	0 0							William Davenish, John Armstrong, and Mr. Howell.	No oath.
14	40	0 0	40	0 0							Richard Houch, Peter Secor, and Robert Armstrong.	No oath.
											Nicholas Hagerman, Henry Kennedy, and Randall Bentley.	No oath.

10	25	0	0	0	Town line between King and West Gwillimbury.....	25	0	0	John Caythra, Francis Clark, and Thomas Costford.	<i>Oath.</i>
	40	0	0	0	On the Lake Road west from the River Credit, to Merrigold's corner..	40	0	0	Frederick S. Jarvis, Aaron Oliphant, and Moses Polley.	
	50	0	0	0	On the 7th concession of Vaughan, between Lots 10 and 25.....	50	0	0	John McBride, Donald Cameron, and Arthur McNeil.	
5	50	0	0	0	Road from the 8th con. of Markham to the Highland Creek, in Scarborough.....	44	6	4	Archibald Barker, Stephen Pherrill, and Peter Rector, Esq.	<i>No oath.</i>
	50	0	0	0	To improve the Credit Hill	50	0	0	John McGill, Joseph Spragg, and John Carey.	
	50	0	0	0	To improve Barber's Hill, on Dundas Street	50	0	0	John McGill.	
	50	0	0	0	To improve the road from Hurontario Street to Lake Ontario, near the Credit.....	50	0	0	Joseph Spragg, and Jacob Cook.	
9	500	0	0	0	To improve the hill at the River Rouge.....	350	0	0	Frederick S. Jarvis, Joseph Cook, and Moses Polley.	* £150 in Bank of U. C. subject to order of F. Leys.
6	100	0	0	0	For opening the centre road through Chinguacoucy and Caledon.....	75	0	0	Francis Leys, Charles Fothergill, and William Wollar.	<i>Oath.</i>
	100	0	0	0	To improve the road through Whiteby, Reach, and Bröck, to Lake Simcoe.....	100	0	0	John Lindsey, William Clark, of Caledon, and William Johnson, Chinguacoucy.	
									John Farquharson, Jacob Way, and Thomas McMullen.	

STATEMENT OF MONIES—(Home District)—CONTINUED.

Vouchers.	Sums Granted.	On what Roads, and for what Purposes.	Sums Expended.	Sums Unexpended.	Sums Unaccounted for	Extras, Charges, &c.	Names of the Commissioners.	Remarks.
	£ s. d.		£ s. d.		£ s. d.			
18	50 0 0	To reduce the hill on the Albion Road, from the new bridge on the Humber to Lot 34 con. A., Etobicoke	50 0 0				William Campbell, Esq., William Thistle, and David Jardine.	Oath.
	20 0 0	To reduce the hills at the Black Creek, on the road leading to Farr's Mills			20 0 0		John Buckholder, John Chev., and Charles Wadsworth.	
	50 0 0	On the road from Sandford's corner to Cooper's Mills on the Humber.	50 0 0				George Dennison, John Scarlett, Esq., and S. Daniels.	
	150 0 0	On the Simcoe Road, from the Narrows to Coldwater			150 0 0		John Thompson, Thomas G. Anderson, and Andrew Borland.	
	50 0 0	Main road from Mono and Mulmer, to Dundas Street			50 0 0		Francis McLaughlin, and Robert Keenan.	
	15 0 0	Town line between Essa and Tecumseth, to causeway the swamp at 11th concession			15 0 0		George Dinwoodie, and Charles Chapman.	
		COUNTY OF SIMCOE.						

15	0	0	Line between the 9th and 10th concessions of Tecumseth at No. 24, for causeway and bridge	15	0	0	William Mears, and Richard Callaghan.	<i>Oath.</i>	
24	15	0	0	Town line between Adjala and Toronto	15	0	0	Robert Keenan, and Francis McLaughlin.	
25	50	0	0	Road from the town line of Tecumseth, westward, to the 5th con. of Adjala	40	0	7½	*9 19 4½	Robert Keenan, and Paul McCabe.
	50	0	0	On the main road in Thorah, commencing at Lot 23, 1st con. Thorah to Calder's Mills	50	0	0	William Turner, and John E. White.	
	25	0	0	From Lot No. 2, in the 1st concession of Thorah	25	0	0	James Evans, and Andrew McBenth.	
19	40	0	0	To repair the crossway over Holland River	40	0	0	Francis Clark, and William Walker, jun.	
3	25	0	0	On town line between King and W. Gwillimbury, from Cawthra's Mills to west line of Tecumseth	14	16	10½	James Tindall, and George Thorpe.	
	40	0	0	From Evan's Tavern, on the Penguishine Road, to Innisfil	40	0	0	Thomas McConkey, and Lewis J. Clement.	
20	40	0	0	From the town line of Innisfil to the head of Kempenfeldt Bay	40	0	0	A. Walker, and Robert Oliver.	
	20	0	0	To improve the road round the head of Kempenfeldt Bay	20	0	0	<i>No Oath this year.</i>	

* In the printed statutes, the grant for this road is £40, in the bill £50. Commiss'rs have expended £40 0 7½ where the balance of £9 19 4½ is does not appear.

GENERAL STATEMENT OF MONIES—(Home District)—CONTINUED.

Vouchers.	Sums Granted.	On what Roads, and for what Purposes.	Sums Expended.	Sums Unexpended.	Sums Unaccounted for.	Charges, &c.	Names of the Commissioners.	Remarks.
	£ s. d.		£ s. d.		£ s. d.			
21	100 0 0	On the Penetanguishine Road, from	33 6 8				Robert Oliver,	<i>Oath.</i>
22		Kempenfeldt Bay to Penetanguishine	33 6 8				Thomas Mairs,	<i>Oath.</i>
23		33 6 8				John Craig, and	<i>Oath.</i>
13	35 0 0	Main road through Oro, from P. White's to the Lake, eastward	35 0 0				Samuel Richardson.	<i>No oath.</i>
12	30 0 0	To erect a bridge over the Nottawa-sauga, between Lots 5 and 6 in the 6th con. of Essa	30 0 0				Peter White, and Arthur Cartwright, Esq.	<i>Oath.</i>
	2425 0 0		1209 10 11	159 19 4	1055 10 6		Robert Brice, and John Perry.	
GORE DISTRICT.								
EASTERN DIVISION Co. OF HALTON.								
	25 0 0	On the town line between Trafalgar, Toronto, Esquesing and Chingua-coucy					Samuel Marlatt, Thomas Fyfe, and James Macnab.	
12	75 0 0	From Posts Inn, in Trafalgar, through Trafalgar, Esquesing and Erin	75 0 0				John Kenny, Charles Kennedy, and Philip Freeman.	<i>Oath.</i>

1	50 0 0	From Post's Inn, in Trafalgar, to Oakville.....	50 0 0	Merriek Thomas, William Butts, and Ezekiel Post.	<i>Oath.</i>
	50 0 0	From Durham's Inn, in Trafalgar, to Oakville.....	50 0 0	George Chalmers, Charles Biggar, and John Kaiting.	
	62 10 0	Road from Dundas Street, between Lots 20 and 21 O. S., and between the 4th and 5th concessions N. S. of Trafalgar, to the Scotch Block.	62 10 0	Anthony Fitzpatrick, William Beatty, and John Biggar.	<i>Oath.</i>
3	25 0 0	Road from Hopkins' Tavern, Dundas Street, in Trafalgar, to the Lake Road.....	25 0 0	Robert Smith, H. McCrony, and John Street.	
	37 10 0	Road from Lawrence Hagar's, Dundas Street, through Trafalgar, Esquesing and Erin.....	37 10 0	Joseph Bowes, George Brown, and John Burns.	
	25 0 0	On the town lines between Nelson and Trafalgar, Nassegiweya and Esquesing, north of Dundas St...	25 0 0	William H. Proctor, Finlay McNaughton, and William Campbell.	<i>Oath.</i>
8	75 0 0	Road from Moses McKay's, in Nelson to the rear of Eramosa.....	75 0 0	William McKay, William Smith, sen., and Elias Easterbrooke.	
7	25 0 0	Road from Moses McKay's, in Nelson, between Lots 15 and 16, to the Lake shore.....	25 0 0	Joseph Ireland, James Wilson, and Peter Fisher.	<i>Oath.</i>
	62 10 0	On the Lake road from John Sovreen's, through Wellington Square, to the north-west line, near Geo. Chisholm's.....	62 10 0	William J. Kerr, Andrew Gage, and George Chisholm, jun.	

GENERAL STATEMENT OF MONIES—(Gore District)—CONTINUED.

Vouchers.	Sums Granted.	On what Roads, and for what Purposes.	Sums Expended.	Sums Unexpended.	Sums Unaccounted for	Extrats, Charges, &c.	Names of the Commissioners.	Remarks.
	£ s. d.		£ s. d.		£ s. d.			
2	112 10 0	Road leading from Dundas Street, on west side of 12 Mile Creek, to the Lake shore.....			25 0 0	*	John Triller, John Lucas, and Ramsay Crooks.	
19	25 0 0	For erecting a bridge over the 16 Mile Creek, on Dundas Street, and improving the hill.....	112 10 0				George Chalmers.	<i>Oath.</i> Account not in form required, no receipts.
	12 10 0	From McNab's Mills, in Esquesing, to the main road, near Thompson's Inn.....	25 0 0				James McNab, Thomas Thompson, and Thomas Fife.	<i>Oath.</i>
24	37 10 0	From John Cleaver's, on Dundas Street, past Widow McGregor's, to the rear of Nelson.....			12 10 0		George Dice, and John McGregor.	
	37 10 0	From L. Hagar's, in Trafalgar, to the Lake, on the east side of the 12 Mile Creek.....	37 10 0				Benjamin Smith, Henry Harwood, and Joseph Hickson.	<i>Oath.</i>
	12 10 0	On Dundas Street, at the 12 Mile Creek.....			12 10 0		William Crooks, and Walter O'Reilly.	
	112 10 0	On Dundas Street, from the village of Dundas to the west side of the Indian Lands.....			112 10 0		Peter Bomberger, Hiram Cayron, and Nathaniel Howell.	

150	0	0	On the Waterloo Road from the east line of Beverly to the town line of Waterloo.....	150	0	0	George Clemens, Jacob C. Snyder, and Absalom Shade.	
18	210	0	0	Road from 2nd con. West Flamborough to R. Paterson's, and thro' the corner of Beverly, to Puslinch; thence through Puslinch and Guelph, and on the line between Woolwich and Nichol, to the Falls of the Grand River.....	210	0	0	Honorable James Crooks, David Gilkison, Robert Paterson, William Peore, Henry Strang, and John Linderman.
16	10	0	0	On the road up the Mountain, from Dundas to Flamborough West ...	10	0	0	Peter Bomberger.
5	15	0	0	On the road between the 1st and 2nd concessions of the township of Beverly	15	0	0	Bernard Howard, Adam Thompson, and Bernard Markle.
14	20	0	0	Between the 2nd and 3rd concessions of Beverly	20	0	0	Hugh Mutholland, D. Cornell, and W. Coleman.
125	0	0	0	In the township of Dumfries.....	125	0	0	H. W. S. Mans, Thomas McBane, J. Baracloagh, Henry Clemens & N. E. Mainwearing.
4	35	0	0	From Waterloo town line to the Grand River Falls, in Woolwich, east side Grand River.....	35	0	0	Zephaniah Sexton, Alpheus Smith, and David Gilkison.
45	0	0	0	Road through centre of East Flamborough, to the road from West Flamborough to Guelph, &c.....	45	0	0	Alexander Brown, John Eaton, and Edward Evans.

Oath.

Oath.

Oath.

Oath.

Oath.

STATEMENT OF MONIES—(Gore District)—CONTINUED.

Vouchers.	Sums Granted.	On what Roads, and for what Purposes.	Sums Expended.	Sums Unexpended.	Sums Unaccounted for.	Extras, Charges, &c.	Names of the Commissioners.	Remarks.
	£ s. d.		£ s. d.		£ s. d.			
25	15 0 0	Road from Dundas, by Harker Lyons', up the Mountain to John Davis', East Flamboro'	15 0 0				Manuel Overfield, and Harker Lyons.	<i>Oath.</i>
21	70 0 0	In the township of Waterloo	46 13 5		23 6 7		Jacob Bechtel, John Erb, Daniel Stouffer, Peter Erb, Daniel Snyder, and Abraham Clemens.	<i>Oath.</i>
13	20 0 0	In the township of Woolwich, west side of Grand River	20 0 0				David Mussoiman, and George Eby, Jun.	<i>Oath.</i>
27	15 0 0	In the German or centre block in Wilmot			20 0 0		Christian Erb, and John Hamaker.	
	25 0 0	To repair Burlington Bridge, on the Road from Wellington Square to Hamilton	15 0 0				William Applegarth, George Clissholm, and John Erwin.	
	10 0 0	On the road from Elora, in Nichol, to Garafraxa	25 0 0				David Gilkisson, Wharton Medcalf, and William Reynolds, Esq.	<i>Oath.</i>
	15 0 0	From Hamilton, across the Old Bridge, to Joseph Hopkins'	10 0 0				Joseph Hopkins, James Lafferty, and Isaac Mills.	
		To build a bridge across Big Creek, near Lot 36			15 0 0		Richard Decker, and Samuel Cornell.	

COUNTY OF WENTWORTH.

20	25 0 0	On the allowance for road between Lots 4 and 5, in Saltfleet, from the Lake to main road.....	25 0 0
	50 0 0	From E. Hopkins', up the Mountain, to Binbrooke, to the rear of the 4th concession.....	50 0 0
	50 0 0	On the allowance east side of John Leys to the east boundary of Saltfleet, &c.....	50 0 0
11	50 0 0	On the road through Glanford, to Crawford's on the Grand River....	50 0 0
23	50 0 0	Town line between Glanford and Barton, from Lot 9 to 14.....	50 0 0
22	25 0 0	Side line between Lots 6 and 7, in the 7th con. of Barton.....	25 0 0
	50 0 0	On the side line, from the Dundas Road, by Henry Beazley's, and so up the Mountain.....	50 0 0
	30 0 0	The road from Hamilton to Dundas, called Beazley's Hollow.....	30 0 0
	37 10 0	Road from Binkley's up the Mountain, called Tiffany's Road.....	37 10 0
9	30 0 0	On the road leading from Dundas to Ancaster.....	30 0 0

Oath.

Joseph Pettit, and
John Carpenter.

— Van Waggoner,
Thomas Wilson, and
William Green.

— Morgan,
John Lee, and
Samuel Tapley.

Thomas Choat,
David Kears, and
Braithwaite Leeming.

Daniel K. Servos,
James Glover, and
Samuel Hannon.

Daniel K. Servos,
James Hunter, and
George Yonge.

No oath.

Henry Beasley,
Peter Hess, and
James Mills.

— Ashbaugh,
William B. Van Every, and
Philip Cline

John Binkley,
George Tiffany, and
— Philman.

James B. Ewart, John Batt,
Matthew Crooks, and
W. Notman.

STATEMENT OF MONIES—(Gore District)—CONTINUED.

Vouchers.	Sums Granted.	On what Roads, and for what Purposes.	Sums Expended.	Sums Unexpended.	Sums Unaccounted for	Extras, Charges, &c.	Names of the Commissioners.	Remarks.
	£ s. d.		£ s. d.		£ s. d.			
10	75 0 0	On the Government road from Dundas, till it intersects the line of the London District.....	75 0 0				M. Overfield, Nathan Howell, Hiram Capron, and P. Bomberger.	
	85 0 0	On the Grand River Road from Antcaster to Brantford			85 0 0		John Westbrook, Wm. Richardson, S. Andruss, & James Chep.	
	50 0 0	On the stage road between the Grand River and the Burford line			50 0 0		Florentine Mighells, and Nathan Gage.	
	42 10 0	On the road leading from John Aikman's to Daniel Crossewhait's.....			42 10 0		Michael Aikman, W. B. Sheldon, and William Case.	
	50 0 0	In the Jersey Settlement, on such parts as the Commissioners may direct					John Stonebough, Daniel Howell, James Geudes, and _____ Wilson.	<i>No oath.</i>
	2350 0 0		50 0 0		1237 16 7			

NIAGARA DISTRICT.

1st RIDING OF LINCOLN.

12	10	0	0	On the road between Clinton and Louth, from the Lake to the Niagara Road.....		
15	0	0	0	Lake Road, from the town line of Clinton to the 30 Mile Creek.....		
25	0	0	0	From Dean's Mills, by M. Rittenhouse's, to Lake Ontario.....		
25	0	0	25	0	0	Line between Lots 14 and 15, from Joel Talman's, on Lake Ontario, to the main road.....
30	0	0	0	Main road from the 30 Mile Creek, in Clinton, to the River Welland.		
25	0	0	0	From Charles Anderson's, in Grimsby, to Daniel Camp's, 20 Mile Creek.....		
15	0	0	25	0	0	On the line between Lots 16 and 17, from main road in Grimsby to George A. Ball's.....
25	0	0	0	On the road from Simmerman's corner, on the Fly Road, to the town line of Clinton.....		

Andrew Black, and Isaac Werson.
 Thomas Walker, Adam Conkle, and Isaac Tufford.
 Michael Rittenhouse, Samuel Moyer, and John Hervey.

Cyrus Sumner, Timothy Hixon, and John Kilburn.
 John Beam, Robert Waddle, and Smith Griffin.

John Beamer, Daniel Palmer, and William Fisher.

Ralph Walker, Denis Woolverton, and Jacob Tufford.

Robert Skelley, Daniel Smith, and David Mayer.

Oath

Oath.

Oath.

2ND RIDING OF LINCOLN.

28	25 0 0	On the road from Hainer's corner, in Grantham, to Adam Brown's, Louth	25 0 0	Henry Mittleberger, and Walter Detrick.	Oath.
26	25 0 0	From John Wright's at St. Catharines, to the Lake Road, by Lambert's and Welsh's.	25 0 0	John Wright, and James Detrick.	Oath.
22	25 0 0	On the road from Samuel Wood's, to Daniel Gregory's.	25 0 0	Samuel Wood, and Daniel Gregory.	No oath.
17	12 10 0	Hill and road from William Bassy's, Grantham, to the Thorold line.	25 0 0	William Bassy, and Peter Kerr.	No oath.
21	12 10 0	Hills on the Lake Road from Frederick Schram's.	12 10 0	Robert Townsend, and Frederick Schram.	No oath.
14	12 10 0	On the line between Clinton and Louth.	12 10 0	Isaac Wiesman, and Andrew Black.	Affirmation.
25	25 0 0	From St. Davids to the 10 Mile Creek.	14 11 3	David Secord, and Frederick Goring.	Oath.
27	25 0 0	For a bridge across the 16 Mile Creek, near Runchey's farm.	10 8 9	Jabez Johnson, Adam Beamer, and Frederick Schram.	Oath.
19	50 0 0	On the Black Swamp Road to the 10 Mile Creek.	19 10 7½	William Ball, and Thomas Butler.	Oath.
	50 0 0	For altering the road on the west side of the 20 Mile Creek.	5 9 4½	Henry Kerr, Daniel Glendinning, and Joseph Smith.	No oath.
	12 10 0	Lake Road from Niagara to the 10 Mile Creek.	12 10 0	John Connelly, and John Servos.	

GENERAL STATEMENT OF MONIES—(Niagara District)—CONTINUED.

Vouchers.	Sums Granted.	On what Roads, and for what Purposes.	Sums Expended.	Sums Unaccounted for.	Extras, Charges, &c.	Names of the Commissioners.	Remarks.
	£ s. d.		£ s. d.	£ s. d.			
	12 10 0	On the hills and road from St. Catharines, along the Canal to John Vanderburgh's		12 10 0		Oliver Phelps, and John Vanderburgh.	
		3RD RIDING OF LINCOLN.					
11	50 0 0	On the Great Canboro' Road	50 0 0			Eber Rice, S. Birdsell, and William Delta.	Oath.
16	25 0 0	From Robin Hood's to St. John's	25 0 0			Anthony Upper, and William Davis.	Oath.
23	12 10 0	Town line between Pelham and Gainsborough, from the 20 Mile Creek to Canboro' Road	12 10 0			John Moore, and Peter Bradt.	Oath.
6	25 0 0	From St. John's to Brown's Bridge, on the Welland	25 0 0			Jacob Keefer, and John Street.	Oath.
10	37 10 0	From the Aqueduct to the Canboro' line	37 10 0			George Bradshaw, and James Brown.	Oath.
	12 10 0	From David Disher's, by Michael Slough's, to the Canboro' Road ..		12 10 0		Moses Brady, and Samuel Beckett.	

GENERAL STATEMENT OF MONIES—(Niagara District)—CONTINUED.

Vouchers.	Sums Granted.		On what Roads, and for what Purposes.		Sums Expended.		Sums Unaccounted for.		Charges, &c.		Names of the Commissioners.		Remarks.
	£	s. d.	£	s. d.	£	s. d.	£	s. d.					
	50	0 0										Martin Beam, Moses Byard, and Adam Beam.	
	25	0 0										Andrew Millar, John Laur, and Jacob Wilson.	
	25	0 0										Isaac Nevil, Richard Yeocum, and C. Cook.	
	37	10 0										Matthias Misener, Daniel Robins, and Christopher McAlpine.	
	37	10 0										M. Graybiel, John Askin, and Edward Lee.	
	COUNTY OF HALDIMAND.												
	200	0 0											
	50	0 0											
13													

Oath.
Oath.

John McGaw,
Jacob Wolfe,
William Street, and
Jacob Hoover.
Joseph McGee,
James Gilmore, and
James Atwood,

100	0	0	From Canboro' to the town line in Haldimand, by Cayuga	100	0	0	William Fitch, Marcus Blair, and John Decow.
100	0	0	From Canboro' to Farr's on Grand River	100	0	0	Matthew Smith, Samuel Birdsall, and Barton Farr.
24	50	0	On the road and bridges from Dunnville to Farr's	50	0	0	Minor, T. J. Lynburner, Keeler.
50	0	0	On the road and bridges from Farr's to Cayuga	50	0	0	Gustavus Dennison, Oliver Burnham, and Christopher Lynburner.
29	100	0	On the roads in the township of Moulton	100	0	0	Horatio N. Camp, William Milne, and William Robertson.
15	100	0	On the roads in the township of Sherbrooke	100	0	0	Wm. Eyres, Minor, Jacob Furry, Nicely, and Rimer.
50	0	0	On that part of the new road to be laid out between Hamilton and Port Dover which runs through the Niagara District	50	0	0	Elijah Dean, Thomas Choate, and Colin McNeillidge.
2000	0	0		1111	11	10½	40
				18	1½	847	10
							0

LONDON DISTRICT.

IN THE COUNTY OF MIDDLESEX.

On the Proof Line in the township of London, £110, as follows:

STATEMENT OF MONIES—(London District)—CONTINUED.

Vouchers.	Sums Granted.	On what Roads, and for what Purposes.	Sums Expended.	Sums Unexpended.	Sums Unaccounted for	Extras, Charges, &c.	Names of the Commissioners.	Remarks.
	£ s. d.		£ s. d.		£ s. d.			
	35 0 0	From Black Friars Bridge to the rear of 3rd con. of said proof line.			35 0 0		Rev. Benjamin Cronyer, John Kent, and Nicholas Gaffney.	
	25 0 0	From the rear of the 3rd con. to the bridge in the 7th concession			25 0 0		Thomas W. Howard, John Geary, and William Haskett.	
	25 0 0	From said bridge to the rear of 10th concession			25 0 0		Charles Goulding, John Ferguson, and John Robson the elder.	
	25 0 0	From the rear of the 10th concession to the rear of the township			25 0 0		David McConnell, John Willis and William McMahon.	
	25 0 0	On the Wortley Road from Westminster Bridge to the Commissioners Road			25 0 0		John B. Askin, Henry Shemick, and Joshua Odell.	
	25 0 0	From the town of London to Putnam's Inn, by Doty's Bridge			25 0 0		Joshua Putnam, Linus Forbes, and William Burgess.	
	100 0 0	Through the Dorchester Woods, between Heron's Farm & Reynold's Mills			100 0 0		James Ingersoll, Peter Carrol, and Albert S. Odell.	
	50 0 0	Road from Capt. White's, in Lobo, to the line between Adelaide and Warwick			50 0 0		Thomas Radcliffe, Andrew McKenzie, and John White.	

Oath.

21	25	0	0	0	On Wharncliffe Highway, between Michael McLaughlin's and Andrew Boughart's.....	25	0	0	Henry Shenick, Peter Schram, and Andrew Bogart.	
	50	0	0	0	On the road crossing from the N. branch of the Talbot Road, near the farm of William Oury, to the bridge across the Thames at Car-radoc, &c.....		50	0	0	Benjamin Springer, William Oury, and Thomas Hunt.
	50	0	0	0	On the Long Wood Road, in Car-radoc.....		50	0	0	Richard Noble Star.
	50	0	0	0	On the same road in Ekfrid.....		50	0	0	James Craig.
	50	0	0	0	On the same road in Mosa, to be laid out as the Commissioners may direct.....		50	0	0	Thomas Lantry, Singleton Gardener, and George Gibb.
	20	0	0	0	On the road allowance between Ekfrid and Mosa.....		20	0	0	Archibald Kellar, John Ferguson, and Alexander McIntyre.
	25	0	0	0	Road in Mosa, leading from Long Wood Road, to meet the road laid out in Zone.....		25	0	0	Duncan McKellar, John Miles Furland, and James McFarlane.
	50	0	0	0	Road from St. Thomas to Port Stanley.....		50	0	0	James Nevills, Benjamin Wilson, and James Thompson.
	50	0	0	0	On the road from the 5 Stakes to St. Thomas.....		50	0	0	Samuel Smith, Samuel Eccles, and Garrett Smith.
	50	0	0	0	To aid in erecting a bridge across Kettle Creek, on Talbot Road....		50	0	0	Edward Ermatinger, James C. Cryslar, and Richard D. Drake.

STATEMENT OF MONIES—(London District)—CONTINUED.

Vouchers.	Sums Granted. £ s. d.	On what Roads, and for what Purposes.	Sums Expended. £ s. d.	Sums Unexpended.	Sums Unaccounted for. £ s. d.	Extras, Charges, &c.	Names of the Commissioners.	Remarks.
	17 10 0	On the Union Road in Southwold, from the N. branch of Talbot Road to Samuel Burwell's			17 10 0	}	John Waddle, James Meeke, Thomas Fowler, and Samuel Burwell.	
	37 10 0	On the same road from Samuel Burwell's to John Waddle's			37 10 0			
16	25 0 0	Between Dunwich and Southwold, from the dividing ridge to the Thames	25 0 0				Leslie Patterson, Thomas McCall, and Bray Willie	Oath.
	25 0 0	On the Furnival Road, in Aldboro', from Talbot Road to the Thames, between Lots 6 and 7			25 0 0	}	Ewan McKinlay, George Munro, and Donald Currie.	
	10 0 0	For improving the Hill at P. McKellar's			10 0 0			
18	25 0 0	Town line between Bayham and Malahide, between Talbot Road and front of the 2nd concession	25 0 0				Thomas Edison, sen. Doyel McKenny, and William Sexton.	Oath.
	12 10 0	Road between Lots 20 and 21 in Malahide, between Talbot Road and front of 2nd con.			12 10 0		John Wooley, and Henry Sager.	

GENERAL STATEMENT OF MONIES—(Lond 2 District)—CONTINUED.

Sums Granted.	On what Roads, and for what Purposes.	Sums Expended.	Sums Unaccounted for	Extras, Charges, &c.	Names of the Commissioners.	Remarks.
£ s. d.		£ s. d.	£ s. d.			
100 0 0	Main stage road, from Whitehead's, in Burford, to Dodge's, in Oxford.		100 0 0		Geo. W. Whitehead, Esq., John Weir, Esq., Calvin Martin, Esq.	
50 0 0	On Dundas Street, from Lewis Charles' to the town plot in Oxford.....		50 0 0		Lewis Charles, John Phelan, and Silas Martin.	
50 0 0	On the road from Whitehead's to the Quaker Meeting House.....		50 0 0		G. W. Whitehead, Esq., David Wilson, and George Wright.	
50 0 0	From Peter Hagle's to the Furnace, in Dereham.....		50 0 0		Peter Hagle, and William Cook.	
50 0 0	From Darius Cross' to the north side of the township of Zorra.....		50 0 0		Israel Read, Darius Cross, and Hendrick C. Hull.	
37 10 0	Bridge over the Canning River, in Blenheim, and to open con. eastward to Dumfries.....		37 10 0		Erastus Holmes Spalding, and Thomas Love.	
30 0 0	In the township of Blandford.....		30 0 0		Edward Bullar, Esq., and Capt. Drew.	
12 10 0	Town line between Burford and Windham, to Norwich.....	12 10 0			Finlay Malcolm, P. Sackrider, and John Kelly.	<i>Oath.</i>
25 0 0	Between Choate's, on the stage road, and Dundas Street.....		25 0 0		David Doty, and — Hess.	

45	0	0	On the eastern town line of Burford	45	0	0	C. Duncombe, Esq., Almer Matthews, and Adam Yoigh.	
20	0	0	Township line between Zorra and Nissouri	20	0	0	Hugh McDermid.	
12	15	0	Road from Whitehead's to Dundas Street.....	12	15	0	Geo. W. Whitehead, Levi Lawrence, and Ransford Rounds.	
20	0	0	Road from James McLeod's to Spal- ding's Mills	20	0	0	E. H. Spalding, James McLeod, and John Daniels.	
15	0	0	Road from Spur's to Dundas Street	15	0	0	Luke V. Spur, and Peter Martin.	
10	0	0	Road from George Wright's to Cromwell's Mill	10	0	0	George Wright, and Frances Stoud.	
15	0	0	Road along east side of Lot 7, in the 7th con. of Burford	15	0	0	Geo. W. Whitehead, and Horatio Fowler.	
10	0	0	Road from Bastedo's to Spalding's Mills.....	10	0	0	Peter Bastedo, and Denton Burns.	
COUNTY OF NORFOLK.								
6	90	0	0	On the main road between Wood- house and Townsend, from Lot 7 to Nanticoke Creek.....	90	0	0	William Wilson, and Peter Steinhoff.
90	0	0	0	2nd con. of Woodhouse, from Colin McNeillidge's Mills to Walpole line	90	0	0	Colin McNeillidge, and Elijah Doan.

Oath.

Oath.

STATEMENT OF MONIES—(London District)—CONTINUED.

Sums Granted.	On what Roads, and for what Purposes.	Sums Expended.	Sums Unaccounted for	Names of the Commissioners.	Remarks.
£ s. d.		£ s. d.	£ s. d.		
20 0 0	3rd con. of Woodhouse.....	20 0 0	20 0 0	Robert Waddil, and Alexander McQueen.	
20 0 0	On the 4th con. of Woodhouse.....		20 0 0	Philip Austin, and John Parks.	
25 0 0	Side line between 6 and 7, from the 4th con. to the town line between Townsend and Woodhouse.....	40 0 0	25 0 0	Edward Foster and Thomas Burgar.	<i>Oath.</i>
40 0 0	Lake road in Houghton, from Walsingham line to the plains.....	20 0 0	50 0 0	Jacob Potts, Esq., and William Backhouse.	<i>Oath.</i>
20 0 0	Town line between Charlotteville and Walsingham, from 1st concession to the Lake.....	20 0 0	15 0 0	Philip Wilson, and John Maybee.	
50 0 0	On the Bestwick road from Philip Willson's to Coltman's.....	20 0 0	10 0 0	Frederick Sovroon, Tisdale Parley, and Oliver Edmonds.	
15 0 0	Road from Malcoln's Mills to Sovreen's, in Middleton, &c.	65 0 0		Israel W. Powell, Esq., Jacob Langs, and Philip Hemer.	
10 0 0	Town line between Windham and Townsend, from Lang's saw mill to the corner of Burford.....	20 0 0			
35 0 0	On the 11th con. of Windham.....	10 0 0			
20 0 0	On the 11th con. of Burford.....				
10 0 0	On the 11th con. of Burford.....				

Vouchers.

12

GENERAL STATEMENT OF MONIES—CONTINUED.

Vouchers.	Sums Granted. £ s. d.	On what Roads, and for what Purposes.	Sums Expended. £ s. d.	Sums Unaccounted for. £ s. d.	Charges, &c.	Names of the Commissioners.	Remarks.
		WESTERN DISTRICT.					
		COUNTY OF KENT.					
	95 0 0	Road between Chatham and Camden, on the Thames and on the present travelled road through Dawn, to the east branch of Bear Creek.....	95 0 0			Christopher Arnold, John Bogart, Alexander Wallon, and Amos Stowe	<i>Oath.</i>
	125 0 0	Between the townships of Dover and Chatham to Big Bear Creek, and to make two bridges across Little Bear Creek				Duncan McGregor, George Korby, Pierre Paul Lacroix, and Laughlin McDougall.	
11	50 0 0	Road on the east branch of Bear Creek, in Dawn, called the Lindsey Road.....				Jared Lindsley, Lewis Arnold, son of John Ar- Thomas Elliott.	<i>Oath.</i>
2	50 0 0	From Cornwall's Mill, in Camden, to the east branch of Bear Creek, in the 13th con. of Dawn	50 0 0			Nathan Cornwall, John Boulton, and Thomas Malcolm.	<i>Oath.</i>

180	0	0	Bridging and repairing road in the township of Moore, along the River St. Clair	
40	0	0	Bridging and repairing road in Sombrab and the Indian Reserve adjoining	
60	0	0	On the road from Bear Creek, in Zone, to Mosa in the London District	
95	0	0	On the town line between Howard and Harwich, from the Thames to the Talbot Road, or to Lake Erie	
25	0	0	Between Lots 91 and 92 in Howard, from Talbot road to Lake Erie ..	25 0 0
90	0	0	Between Howard and Oxford, from Talbot Road to the Middle Road.	90 0 0
50	0	0	To open a road from Talbot Road to Lake Erie	50 0 0
70	0	0	To open the road between Lots 61 and 62 North, on the Talbot Road, &c.	70 0 0
10	0	0	For a bridge across the Duck Pond in the township of Raleigh	

180	0	0	Lewis Renk, William Jones, Claude Gouin, Esqs., and Capt. Alexander McDonell.
40	0	0	Lewis Rendt, William Jones, Claude Gouin, Esqs., and Capt. Alexander McDonell.
60	0	0	J. Miles Farland, Thomas Malcolm, and Thomas Morehouse.
95	0	0	Christopher Arceid, Robert Wood, and John Unsworth.
			Robert Wood, and John Unsworth. Richard Bootheroyd, David S. Baldwin, and John Desmond.
			David H. Gieset, David S. Baldwin, and Frederick Lamppman.
10	0	0	Lawton Case, and Daniel Dolson.

Oath.
Oath.
Oath.
Oath.

STATEMENT OF MONIES—(Western District)—CONTINUED.

Vouchers.	Sums Granted.	On what Roads, and for what Purposes.	Sums Expended.	Sums Unexpended.	Sums Unaccounted for.	Extras, Charges, &c.	Names of the Commissioners.	Remarks.
	£ s. d.		£ s. d.		£ s. d.			
10	75 0 0	On the communication Road in the township of Harwich, from the Ridge Road to the Little Lake . . .			75 0 0		Duncan McGregor, James W. Little, Esqs., and Robert Wood.	
	25 0 0	Road between Joseph Klinansmith's and Joseph Smith's, in Raleigh, to the middle road, &c.			25 0 0		James W. Little, Esq., James Price, and Jeremiah De Clute.	
	80 0 0	For the main highway across the plains of the township of Tilbury, &c.	80 0 0				George Jacob, Esq., Daniel Dolson, and Pierre Penette.	Oath.
	30 0 0	On the Talbot Road through the township of Romney			30 0 0		J. W. Little, Thomas Renwick, Esqs., and James H. Price.	
	40 0 0	From the River St. Clair between the 13th and 14th concessions, to Lot 14 in Sombra			40 0 0		Claude Gouin, Esq., Paul Sturdevant, and Louis Benette, Esq.	
1	30 0 0	For building the two bridges across the east branch of Bear Creek . . .	30 0 0				William Taylor, John Bolton, and Alexander J. Wallon.	Oath.
	50 0 0	On the middle road between the Talbot Road and the Thames . . .			50 0 0		George Jacobs, Joseph Woods, Esqs., and Benjamin Lavallo.	
8	20 0 0	On the second concession of Chatham, on the allowance for road . . .	20 0 0				Isaac Blackburn, Robert Blackburn, and Peter French.	Oath.

Out.

COUNTY OF ESSEX.					
25	0	0	0	25	0
200	0	0	0	200	0
75	0	0	0	50	0
50	0	0	0	25	0
25	0	0	0	50	0
50	0	0	0	50	0
50	0	0	0	50	0
100	0	0	0	100	0
50	0	0	0	50	0
25	0	0	0	25	0

Charles Askin,
 Chrysoptom Pajot, and
 John L. Williams.
 John Fulmer,
 Eliakim Field, and
 George Brewer, jun.
 Charles Hairsig,
 Francis Wilkinson, and
 Daniel McKenzie.
 Jonas Fox, and
 Eliakim Field.
 Peter Scratch,
 Joseph Weighly, and
 Windle Weighly.
 W Weighly,
 Prudence Girty, and
 John Weighly.
 Jarius Brush.
 Matthew McCormick, and
 James Lockhart.
 Charles Berzy,
 James Caldwell, and
 William McGee.
 Matthew Elliott,
 William Ambridge, and
 Charles Fortier.
 Benjamin Lavallee, and
 Charles Carpena.

On the Sandwich Talbot Road, from
 Sandwich to Goedbody's, and
 From Lot No. 296 to 270 inclusive,
 in ditching and improving the same
 On Sandwich Talbot Road between
 Lots 263 and 240 inclusive
 On the Talbot Road east of Hair-
 sign's
 On the road from Jonas Fox's to the
 Furnace
 On the concession roads in Gosfield,
 Between the east and west divisions
 of Gosfield, from Lake Erie to
 Talbot Road
 Concession Roads in the township
 of Colchester
 On Maiden Road, from Sandwich
 Talbot Road to Amherstburg
 On the 4th concession line in Mal-
 den to the Colchester line
 On the east side of Rochester, to
 Lavallee's (front road)

38

Oath.

25 0 0	From Detroit River to the 2nd con. between Lauzon and Campeau's farms	25 0 0	Antoine Cecile, and Charles Lawson.
85 0 0	From Jacob Shaffer's, above Pike's Creek, to Andrew Peltier's	85 0 0	Joseph Woods, Benjamin Lavallee, and Charles Compent.
10 0 0	Toward turning the road east side of the Canard River.....	10 0 0	Laurent Bondy, and Francois Monfreton.
50 0 0	On 2nd con. of Petite Cote, from Huron Church line to the River Canard.....	50 0 0	Jean B. Baby, Louis Drouillard, and Thomas Martin.
50 0 0	On road along Huron Church line, from 3rd con. of Sandwich to the Colchester line.....	50 0 0	John A. Wilkinson, John Scott, and John L. Williams.
15 0 0	Road east of River aux Puces, from Lake St. Clair to Talbot Road....	15 0 0	Joseph Woods, Jacob Shoffer, and B. Lavallee.
25 0 0	Road from Goodbody's to No. 296...	25 0 0	Joseph Woods, Charles Askin, and C. Pajot.
75 0 0	On new road from Alexander Duff's, in Colchester, and bridge over Snider's Creek.....	75 0 0	John Parke, Thomas Wright, and Alexander McCormick.
12 10 0	On the Road east side of Belle River to Talbot Road.....	12 10 0	John Roy, and Antoine Gayeau.
12 10 0	Road west side of Belle River, to Talbot Road.....	12 10 0	
2350 0 0		1665 0 0	

4

ABSTRACT OF THE PRECEDING ACCOUNT *showing the Sums accounted and unaccounted for by each District.*

DISTRICTS.	Expended.			Unexpended.			Unaccounted for.			Extra charges.			Grants.			Amount of Grant		
	£	s.	d.	£	s.	d.	£	s.	d.	£	s.	d.	£	s.	d.			
Eastern.....	185	0	0	2165	0	0	2350	0	0	25,000	0	0
Ottawa.....	100	0	0	1200	0	0	1300	0	0
Bathurst.....	1316	19	0½	1032	4	7	16 4½	2350	0	0
Johnstown.....	749	19	10½	1595	0	1½	5 0 0	2350	0	0
Midland.....	1378	15	11	11	4	1	710	0	0	2100	0	0
Prince Edward.....	630	0	0	20	0	0	650	0	0
Newcastle.....	1109	15	0	1238	5	0	2 0 0	2350	0	0
Home.....	1209	10	1	159	19	4½	1055	10	6½	2425	0	0
Gore.....	1112	3	5	1237	16	7	2350	0	0
Niagara.....	1111	11	10½	40	18	1½	847	10	0	2000	0	0
London.....	573	15	0	35	0	0	1816	5	0	2425	0	0
Western.....	685	0	0	1665	0	0	2350	0	0
	£ 10,162	10	2½	247	1	7	14,582	11	10	7	16 4½	25,000	0	0				

R E S O L U T I O N

*Reported by the Chairman of the Committee
of Finance, April 15th, 1885.*

Resolved, That the British Act 18th, Geo. 3d, Chap. 22, declares, that the King and Parliament of Great Britain would not impose any duty, tax or assessment whatever upon any of His Majesty's Colonies, Provinces and Plantations, in North America or the West Indies, except only such duties as it might be expedient to impose for the regulation of Commerce: and that the net produce of such duties should always be paid and applied to and for the use of the Colony, Province or Plantation in which the same should be raised, in such manner as other duties collected by the authority of the respective General Courts or General Assemblies of such Colonies, Provinces or Plantations, should be ordinarily paid and applied: which act was a pledge from the British Nation, that the people of the North American Provinces, with Provincial Legislatures, should, with the reservation only of the Commercial restrictions, through the Assemblies in which they were represented, impose their own taxes and direct the appropriation of them.—This Province enjoys such a Legislative Assembly as is contemplated by the said act, and therefore all monies raised from the public property which has been improved by the industry of the people in Peace, and defended by their valor in the late War, ought to be appropriated by their Representatives for the common good.

By the 31st Geo. 3rd, Chap. 31st, it was intended to confer the blessings of the English constitution upon the well tried suffering Loyalists and British subjects who took refuge in this Province; and this House confides in the magnanimity and justice of the British Nation, not to allow the spirit of these laws and the faith of the British Parliament to be defeated by mere verbal or critical constructions, to the prejudice of the important privileges of the Provincial Parliament, and the subversion of constitutional liberty; both of which, are seriously injured and endangered by the assumption of the power by the Provincial Government to apply monies raised from, and to, and for the uses of this Province to the Civil Government, or to any other purposes, without the knowledge, consent and control of Parliament. The danger and mischief are just the same, whether the uncontrolled expenditure of such monies is derived from the sale of public lands or from direct taxation. It is the possession of such

large revenues, independent of the Legislature, which must, in any country, endanger its liberties.

By the 31st Geo. 3d, Chap. 31, the British Nation intended to place at the disposal of the Provincial Parliament all revenues arising from the public lands, except the Clergy and Crown Reserves, for it would have been needless for His Majesty to reserve to himself one-seventh, had he intended to keep the whole. The allotment of that particular portion to the Crown, was a resignation of any exclusive claim to the rest; whatever proceeds therefore have been heretofore collected from the sale of such waste lands and applied by the Provincial Government without consent of Parliament, ought to be refunded, and such future mis-appropriations effectually prevented. It is with grief the country has seen the improvident contract under which the Huron tract of a million of acres of choice lands has been assumed to be given, at an almost nominal value, to a Company in London, while the annual instalments paid by them are expended by the Provincial Executive without the consent of Parliament, and the large amount realized by the Company from sales at a very advanced price are withdrawn from the Colony and transmitted to England. This improvident transaction, unsanctioned by any domestic enactment, ought to be held invalid, particularly as it was a transaction based in no degree upon the good of the Colony, whose lands are thus wastefully assigned. The Charter and all the Statutes connected with it, are a violation of the 18th Geo. 3d, and our Constitutional Act.

It must be assumed, that the British House of Commons never intended and will never sanction such a narrow and illiberal construction of the said acts, taken collectively, and viewed in relation to the interesting and eventful circumstances under which they were framed, as would deny the blessing of true constitutional liberty to the people of this loyal Colony, who, from the concessions made to the revolted Colonies, were driven from their homes, their fortunes and their country.

The injured interests of this Province require that this House should assert and exercise their superintendance and control over the receipt and expenditure of the whole public revenue from whatever sources derived; by which means the constitutional weight of this Branch of the Legislature will be restored, the wants and wishes of the people be properly respected, the improvident expenditure of the revenue be corrected, and all the natural resources of the country be efficiently directed to the many and urgent objects of public improvement, without resorting to present taxation, or those further loans which must be eventually paid by increasing the burthens of the people. The loyalty and attachment of the people of this Province to His Majesty's Person and Government would, if possible, be strengthened by entrusting to them the natural wealth of the country and the management of their

own internal affairs with institutions reformed to meet their growing condition in population, wealth and commerce.

Under these circumstances, it is hoped no embarrassment will occur in the future conduct of the public affairs, from any question respecting those revenues, which it ought to be equally the common interest of all to apply to the improvement of the country. The House of Assembly have ever made a liberal provision for the support of His Majesty's Government, and will doubtlessly continue to do so, by raising even by further taxation, if necessary, an adequate supply, whenever they shall find the natural resources of the country, comprehended under the Casual and Territorial Revenue, to be insufficient for that purpose. And that a copy of this Resolution be sent to His Excellency, with a request that he will transmit the same to His Majesty's Principal Secretary of State for the Colonies.

The yeas and nays being taken on the foregoing resolution, were as follows :

YEAS.—MESSIEURS,

Alway,	Parke,
Bruce,	Perry,
Chisholm,	Roblin,
Cook,	Rymal,
Duncombe, <i>of Oxford,</i>	Shaver,
Duncombe, <i>of Norfolk,</i>	Shibley,
Durand,	Smith,
Gibson,	Thorburn,
Gilchrist,	Waters,
Lount,	Wells,
McIntosh,	Wilson,
McMicking,	Woolverton,
Moore,	Yager—27.
Morrison,	

NAYS—MESSIEURS,

Brown,	Morris,
Caldwell,	Richardson,
McCrae,	Robinson,
McDonell, <i>of Northumberland,</i>	Rykert,
McLean,	Solicitor General,
McNab,	Walsh,
Merritt,	Wilkinson—14.

