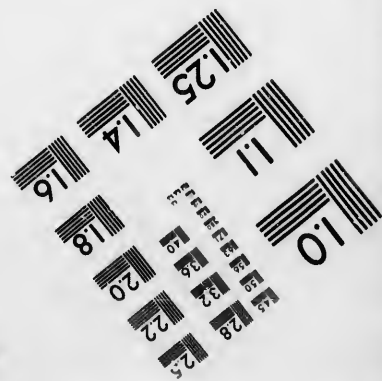





**IMAGE EVALUATION
TEST TARGET (MT-3)**



**Photographic
Sciences
Corporation**

23 WEST MAIN STREET
WEBSTER, N.Y. 14580
(716) 872-4503

1.5 2.8
2.0 2.2
2.5 2.8
3.2 3.6
4.0 4.5

**CIHM/ICMH
Microfiche
Series.**

**CIHM/ICMH
Collection de
microfiches.**



Canadian Institute for Historical Microreproductions / Institut canadien de microreproductions historiques

110

© 1987

Technical and Bibliographic Notes/Notes techniques et bibliographiques

The Institute has attempted to obtain the best original copy available for filming. Features of this copy which may be bibliographically unique, which may alter any of the images in the reproduction, or which may significantly change the usual method of filming, are checked below.

L'institut a microfilmé le meilleur exemplaire qu'il lui a été possible de se procurer. Les détails de cet exemplaire qui sont peut-être uniques du point de vue bibliographique, qui peuvent modifier une image reproduite, ou qui peuvent exiger une modification dans la méthode normale de filmage sont indiqués ci-dessous.

- Coloured covers/
Couverture de couleur
- Covers damaged/
Couverture endommagée
- Covers restored and/or laminated/
Couverture restaurée et/ou pelliculée
- Cover title missing/
Le titre de couverture manque
- Coloured maps/
Cartes géographiques en couleur
- Coloured ink (i.e. other than blue or black)/
Encre de couleur (i.e. autre que bleue ou noire)
- Coloured plates and/or illustrations/
Planches et/ou illustrations en couleur
- Bound with other material/
Relié avec d'autres documents
- Tight binding may cause shadows or distortion along interior margin/
La reliure serrée peut causer de l'ombre ou de la distorsion le long de la marge intérieure
- Blank leaves added during restoration may appear within the text. Whenever possible, these have been omitted from filming/
Il se peut que certaines pages blanches ajoutées lors d'une restauration apparaissent dans le texte, mais, lorsque cela était possible, ces pages n'ont pas été filmées.
- Additional comments:
Commentaires supplémentaires:
- Coloured pages/
Pages de couleur
- Pages damaged/
Pages endommagées
- Pages restored and/or laminated/
Pages restaurées et/ou pelliculées
- Pages discoloured, stained or foxed/
Pages décolorées, tachetées ou piquées
- Pages detached/
Pages détachées
- Showthrough/
Transparence
- Quality of print varies/
Qualité inégale de l'impression
- Includes supplementary material/
Comprend du matériel supplémentaire
- Only edition available/
Seule édition disponible
- Pages wholly or partially obscured by errata slips, tissues, etc., have been refilmed to ensure the best possible image/
Les pages totalement ou partiellement obscurcies par un feuillet d'errata, une pelure, etc., ont été filmées à nouveau de façon à obtenir la meilleure image possible.

This item is filmed at the reduction ratio checked below/
Ce document est filmé au taux de réduction indiqué ci-dessous.

10X	14X	18X	22X	26X	30X
<input type="checkbox"/>	<input type="checkbox"/>	<input type="checkbox"/>	<input checked="" type="checkbox"/>	<input type="checkbox"/>	<input type="checkbox"/>
12X	16X	20X	24X	28X	32X

The copy filmed here has been reproduced thanks to the generosity of:

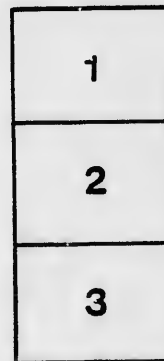

Archives of Ontario
Toronto

The images appearing here are the best quality possible considering the condition and legibility of the original copy and in keeping with the filming contract specifications.

Original copies in printed paper covers are filmed beginning with the front cover and ending on the last page with a printed or illustrated impression, or the back cover when appropriate. All other original copies are filmed beginning on the first page with a printed or illustrated impression, and ending on the last page with a printed or illustrated impression.

The last recorded frame on each microfiche shall contain the symbol \rightarrow (meaning "CONTINUED"), or the symbol ∇ (meaning "END"), whichever applies.

Maps, plates, charts, etc., may be filmed at different reduction ratios. Those too large to be entirely included in one exposure are filmed beginning in the upper left hand corner, left to right and top to bottom, as many frames as required. The following diagrams illustrate the method:



L'exemplaire filmé fut reproduit grâce à la générosité de:

Archives of Ontario
Toronto

Les images suivantes ont été reproduites avec le plus grand soin, compte tenu de la condition et de la netteté de l'exemplaire filmé, et en conformité avec les conditions du contrat de filmage.

Les exemplaires originaux dont la couverture en papier est imprimée sont filmés en commençant par le premier plat et en terminant soit par la dernière page qui comporte une empreinte d'impression ou d'illustration, soit par le second plat, selon le cas. Tous les autres exemplaires originaux sont filmés en commençant par la première page qui comporte une empreinte d'impression ou d'illustration et en terminant par la dernière page qui comporte une telle empreinte.

Un des symboles suivants apparaîtra sur la dernière image de chaque microfiche, selon le cas: le symbole \rightarrow signifie "A SUIVRE", le symbole ∇ signifie "FIN".

Les cartes, planches, tableaux, etc., peuvent être filmés à des taux de réduction différents. Lorsque le document est trop grand pour être reproduit en un seul cliché, il est filmé à partir de l'angle supérieur gauche, de gauche à droite, et de haut en bas, en prenant le nombre d'images nécessaire. Les diagrammes suivants illustrent la méthode.

Voters List.

1883.

Village of ~~Waukegan~~.

(COUNTY OF HURON.)

List of Persons Entitled to Vote at Municipal Elections and Elections to the Legislative Assembly.

Section 6, Chap. 9, Page 67, Consolidated Statutes of Ontario :

The Sheriff shall, immediately upon receipt of his copies, cause one of them to be posted up in a conspicuous place in the Court House; the Clerk of the Peace, upon receipt of his copies shall cause one of them to be posted in a conspicuous place in his office; every Public or Separate School Head Master or Mistress shall, in like manner put up one on the door of the school house; and every Postmaster shall post up one of his copies in the post office.—39 V. C. 11, S. 4, S. S. 2.

Howick Enterprise Print, Gorrie, Ont.



VOTERS' LIST, 1883.

Municipality of the Village of Wroxeter.

Part I.—List of persons entitled to vote at both Municipal Elections and Elections to the Legislative Assembly.

No. on Roll	NAME.	LOT.	Concession or Street.	P.O. Adres.	
1	J Allan, Malcolm	{ 9 3 and 4 5	Howick st, east Vogt st, west Howick st, east	Owner Owner Tenant	1
2	J Bone, John	part Block "C"	Mill st, north	Tenant	1
3	Ballantyne, Thomas	10	Howick st, east	Owner	1
4	Brauhauer, John	5	Sanderson st, south	Owner	1
6	Barnard, George	3	Sanderson st, north	Owner	1
7	Barclay, John	10	Center st, East	Owner	1
8	Bullock William	west part 5	Main st, south	Tenant	1
9	J Brock John	8 and 9	Ann st, north	Owner	1
10	Bowyer, Henry	East part 9	Ann st, south	Tenant	1
11	Brawn, Wm H.	3	Queen st, south	Owner	1
12	Baker Charles	East part 24	Con. C. Turnberry	Owner	1
13	Ballantyne, Robert	35.36.37	Ferguson st, south	Owner	1
14	J Brown, Frederick	{ 22 and 61	Wilson st, north	} Owner	1
15	Brown, Leonard	{ 11, 12 and 20 25 and 26	B'd'y H. and Turnberry Walker st, west		
00	Breithaupt, Louis	1	Sanderson st south		
00	Brimner, Charles	1 and 2	Ferguson st, north	Owner	3
16	Cowan, Joseph	3	Sanderson st, south	Tenant	1
19	Crozier, John	8	Howick st, east	Tenant	1
22	Chapman, R. G.	7	Howick st, west	Tenant	1
00	Clark, James	6	Queen st, south	Owner	4
00	Cardiff, John	8	Ann st, south	Owner	5
26	Durnion, James	west part 9	Ann st, south	Tenant	1
27	J Davison, John	East half 5	Howick st, west	Owner	1
28	Dickson, Robert	{ part block B 38	Center st, East Currie st, north	Owner	1
29	Eamer, John	8	Main st, south	Owner	1
30	Evans, Andrew	3	Howick st, west	Owner	1
32	Fox, Robert	4	Sanderson st, south	Owner	1
38	Forsyth, David	{ S. W cor. of east half 25	Con. A Howick	Owner	1
34	Fields, John	s. w. cor 1	con. 9 Howick	Tenant	1
00	Forsyth, Robert	6 and w part 5	Howick st, west	Owner	6

WROXETER VOTERS LIST.-Continued.

NO.	NAME.	LOT.	CON. OR STREET.		P.O.
30	Gibb, Gaven	6 and 7	Howick, st, west	Tenant	1
39	Gibson, Thomas	part block B.	Mill st. north	Owner	1
41	Gibson, Robert	pts. 26, 27 and 28	con. B. Howick,	Owner	1
42	Gibson, Alexander	{ part Block A. pt. Block B. Grist mill	Water st, west Mill st, north	Owner	1
43	Goffton, John	{ 4 west part 25	Center st, west con. B. Howick,	Owner	1
00	Goodfellow, Andrew	Grist mill		Tenant	1
45	Hogg, John	6	Queen st, south	Tenant	1
46	Harron, William	{ East part 25 8	con. C. Turnberry Howick st, East	Owner	1
47	J Holland, Charles	{ 4 e. part 14	Howick, st, East Howick st, East	Owner Tenant	1
48	J Hemphill, Thos	{ 13, 15 and pt. 14	Howick, st, East Gibson st, north	Owner	1
49	Harris, George	south part 25	Con. A. Howick,	Owner	1
50	J Hood, David	n. w. cor. Block B	Centre s, East	Owner	1
51	J Hooley John	3 and 4	Mill st, south	Owner	1
00	Hossack, Samuel	{ East part 9 west part 9	Ann st, south Ann st, south	Owner Owner	
52	Irland, James	1	Ann st, north	Tenant	1
53	Isaac, J. R.	2	Queen st, south	Tenant	1
54	J Johnston, William	9	Centre st, west	Owner	1
00	Jenkins, Roland	part 14	Howick. st, East	Owner	12
56	J Knutson, John	{ 3, 4, 5, and 6 9	Ann st, north Centre st, north	Owner Owner	1
57	J Korman, Michael	{ 1 and part 2 1	Centre st, East Centre st, west	Tenant Tenant	1
58	Kaake, Albert	{ 1, 10 70, 71	Main st, south Marrietta st, west	Tenant Tenant	1
59	Lowish, James	{ 24 4, 5, and 6	Worthington st, north Ferguson st. north	Owner Owner	7
60	Lawrie, William	{ 6 9	Centre st, west Queen st, north	Owner Owner	1
62	Marks, Joseph	4	Sanderson st, north	Owner	1
63	J Martin, John	{ 2 11, 12,	Sanderson st, south Centre st, east	Owner	1
65	Musgrove, Thomas	{ e. pt s. half 28 19	Con. C, Turnberry b'd'y Howick & Turnberry	Owner	1
66	Miller, Robert	Eart part 27	Con. C, Turnberry	Owner	1
67	J Moiloy, Thomas	{ part of west 1/2 25	Con. A, Howick	Owner	1
68	Moiloy, John			Farmer's Son	1
69	J Mor'gomery, Rob't	South part 25	Con. A, Howick	Owner	1

Table 1. Summary of data

Year	Area	Population	Area	Population
1950
1951
1952
1953
1954
1955
1956
1957
1958
1959
1960
1961
1962
1963
1964
1965
1966
1967
1968
1969
1970
1971
1972
1973
1974
1975
1976
1977
1978
1979
1980
1981
1982
1983
1984
1985
1986
1987
1988
1989
1990
1991
1992
1993
1994
1995
1996
1997
1998
1999
2000
2001
2002
2003
2004
2005
2006
2007
2008
2009
2010
2011
2012
2013
2014
2015
2016
2017
2018
2019
2020

WROXETER VOTERS' LIST.—Continued.


NO.	NAME.	LOT.	CON. OF STREET.	P. D.
70	J Moffat, John	{ north part 2 2	Centre st, west Ann st, north	Tenant 1 Owner
71	J Miller, Thomas F.	6 and w. part 5	Howick st, west	Tenant 1
72	Meyers, Robert	8	Queen st, north	Owner 8
73	J Manson, W. A.	{ 7, 8, 9 n. part Block C	Mill st, south Centre st, west	Owner 1 Owner
74	J McLeod, Alexander	9	Marietta st, south	Owner 1
75	J McDonald, Thomas	Part 25	Con. A, Howick	Tenant 1
76	McAdam, John	2	Howick st, west	Tenant 1
77	McMaster, A. W.	4	Queen st, north	Tenant 1
78	J McLaughlin, Thos.	{ north part 3 5, 6,	Centre st, west Mill st, south	Tenant 1 Owner 1
79	J McKenzie, Alex'r	South part 2	Centre st, east	1
80	McMaster, A. R.	5	Centre st, e	9
81	J McKechnie, A. P.	East part 5	Main st, south	1
00	Meyers, H. W. C.	{ 5, 19,	Howick st, east Gibson st, north	Owner 1
00	Moffat, George	1	Centre st, west	Owner 12
00	McKay, Isaac	2	Howick st, west	
82	Overand, Joseph	48	Queen st south	Owner 1
00	J Orr, James	{ 1 and part 2	Centre st, East	Owner 1
00	Orr Allan			
83	Playford, Stephen	9	Main st, south	Owner 1
84	J Paulin, James	{ 7 n.e. of w 25	Marriett st, east Con. B, Howick	Owner 1 Owner
85	Paisley, James	10	Ann st, south,	Owner 1
86	Playford, Samuel	58	Queen st, north	Owner 1
87	J Pomeroy, William,	East part 26	Con C, Turnberry,	Owner 1
88	Plant, William	2 and east part 1	Mill st, south	Tenant 1
89	Patton, Andrew	{ south part 6 9, 10, 11 14 25, 26, 27, 28, 29 10, 21, 22, 23 2, 3, 4 31, 32, 33, 35	Centre st, east Marietta st, west Queen st, north Fralick st, south Gibson st, north Gibson st, south Vogt st, west	Owner 1
90	Patton, A. M.	{ 13, 14, 15, 18, 19, 20 pt 1, pt 2, 3, 4, 5, 6, 11, 12 10, 11, 1, 2, 3, 6, 7, 8 part e, h, 28	Church st west Ann st, south Ann st, north Marietta st, west Fralick's survey	Owner 9
91	Roy, W. A. Y.	28	Howick st, west	Owner 1
92	J Roy William,	5 and 6	Mill st, south	Owner 1
98	Rae Thomas,	w. part 9 and 10	Church st, west	Owner 1
94	Robinson W. M.	north part 3	Center st, east	Tenant 1

STATE OF CALIFORNIA

Year	Item	Amount	Total
1900
1901
1902
1903
1904
1905
1906
1907
1908
1909
1910
1911
1912
1913
1914
1915
1916
1917
1918
1919
1920
1921
1922
1923
1924
1925
1926
1927
1928
1929
1930
1931
1932
1933
1934
1935
1936
1937
1938
1939
1940
1941
1942
1943
1944
1945
1946
1947
1948
1949
1950
1951
1952
1953
1954
1955
1956
1957
1958
1959
1960
1961
1962
1963
1964
1965
1966
1967
1968
1969
1970
1971
1972
1973
1974
1975
1976
1977
1978
1979
1980
1981
1982
1983
1984
1985
1986
1987
1988
1989
1990
1991
1992
1993
1994
1995
1996
1997
1998
1999
2000
2001
2002
2003
2004
2005
2006
2007
2008
2009
2010
2011
2012
2013
2014
2015
2016
2017
2018
2019
2020
2021
2022
2023
2024
2025
2026
2027
2028
2029
2030
2031
2032
2033
2034
2035
2036
2037
2038
2039
2040
2041
2042
2043
2044
2045
2046
2047
2048
2049
2050

WROXETER VOTERS' LIST.-Continued.

NO.	NAME.	LOT.	CON. or STREET.		P.O.
95	Rutherford W.	1	Sanderson st, south	Tenant	1
96	J Sage Thomas	{ 1 34 and 35	Sanderson st, north Queen st, north	Owner Owner	1 1
97	J Stokes George,	1	Howick st, east	Owner	1
98	J Smith, George	{ 25,26,27,28,31 32,33 7 and 8	Ferguson st, south Ferguson st, north	Owner Tenant	1 1
99	J Sanderson, W.	{ 4 and 5 49 58 and 59	Queen st, south Queen st, north Wilson st, south	Owner	1
100	Stewart, James	8	Marrietta st, east	Owner	1
101	Sanderson, John	{ 4 and part 3 Block D.	Center st, east Cor. Queen st,	Owner Owner	1
102	Sanders, T. B.	{ 11,12 Block C. Block B.	Howick st, east south east Corner south west Corner	Owner Owner Owner	1
103	Smale, S. B.	{ N. E. part W 62 1	H.26 Con A Howick Wilson st, North Queen st, South	Owner Owner Owner	1 1 1
104	Scott, David	{ 7 and part 6 part Block B	Centre st, east Mill st, North	Owner Owner	1 1
106	J Thomson James	part Lot 1 N. of Deviation Line	Con. 9 Howick	Owner	1
107	J Veal, Edgar	7	Main st, North	Tenant	1
108	Vogt, John B.	{ 8 1 N part 3	Howick st, West Queen st, North Centre st, East	Owner Owner Owner	1 1 1
109	Vogt, Augnst	2	Ann st, North	Tenant	1
110	Veal, Onnessimus	6 and 7	Main st, South	Owner	1
112	Willer, Jacob	15	Queen st, North	Owner	1
113	Witty, John	part Block C part Block C	Mill st, North Centre st, West	Owner Owner	
114	Walker, Christopher	East part 24	Con. C Turnberry	Owner	1
115	J Watts, W. Z	{ 18 19	Gibson st, North Gibson st, North	Owner Tenant	1 1
116	Willis, Samuel	1 and 2	Ferguson st, north	Tenant	1
118	Welch, Albert	3	Queen st, North	Owner	1
119	Worthington, Addison	part 1	Mill st. South	Owner	13
120	Walker, David M.	part 16	Gibson st, North	Owner	1
121	Whitney, J. W. G.	{ 2 9 10 16 17 18 23 27 35 36 40 41 48 50 51 52 56 57 60	21 B'd'y H. & T. Walker st, West Curne st, South Queen st. South Queen st, North Wilson st, South	Owner Owner Owner Owner Owner	9 9 9 9 9
122	J Washbourne B.W.	N.W. Cor. 26	Con. B Howick	Tenant	1
'006	Welsh, Samuel	1 and 10 70 71	Main st, South Marrietta st, West	Owner Owner	5 5



WROXETER VOTERS' LIST.—Continued.

Part II.—List of persons entitled to vote at Municipal elections only.

NO.	NAME.	LOT.	CON. OR STREET.	P.O.
NONE.				

Part III.—List of persons entitled to vote at elections to the Legislative Assembly only.

NO.	NAME.	LOT.	CON. OR STREET.	P.O.
NONE.				

The number of persons qualified to serve as Jurors in this Municipality in 1883, is thirty-six [36].

I, JOSEPH COWAN, Clerk of the Municipality of Wroxeter, in the County of Huron, do hereby certify that parts one and three of the within list constitute a correct list for the year 1883 of all persons appearing by the last Revised Assessment Roll of the said Municipality to be entitled to vote at Elections for members of the Legislative Assembly and that parts One and Two constitute a correct List for the said year of all persons appearing by the said Roll to be entitled to vote at Municipal Elections in said Municipality.

And I hereby call upon all Electors to examine the said list and if any omissions or other errors are perceived therein to take immediate proceedings to have the said Errors corrected according to law.

Dated this 4th day of August, 1883.

JOSEPH COWAN, VILLAGE CLERK, Wroxeter P.O.

SCHEDULE OF POST OFFICES:

- | | |
|-----------------------|-----------------|
| 1.—WROXETER. | 8.—STRATFORD. |
| 2.—BERLIN. | 9.—TORONTO. |
| 3.—MADAWASKA. | 10.—WINGHAM. |
| 4.—ERIN. | 11.—MORRISBANK. |
| 5.—BRUSSELS. | 12.—CRANBROOK. |
| 6.—MILFORD, MICHIGAN. | 13.—CLINTON. |
| 7.—LAKELET. | |

