




**IMAGE EVALUATION
TEST TARGET (MT-3)**



**Photographic
Sciences
Corporation**

23 WEST MAIN STREET
WEBSTER, N.Y. 14580
(716) 872-4503

18
20
22
25

**CIHM/ICMH
Microfiche
Series.**

**CIHM/ICMH
Collection de
microfiches.**



Canadian Institute for Historical Microreproductions / Institut canadien de microreproductions historiques

10
11

© 1987

Technical and Bibliographic Notes/Notes techniques et bibliographiques

The Institute has attempted to obtain the best original copy available for filming. Features of this copy which may be bibliographically unique, which may alter any of the images in the reproduction, or which may significantly change the usual method of filming, are checked below.

L'Institut a microfilmé le meilleur exemplaire qu'il lui a été possible de se procurer. Les détails de cet exemplaire qui sont peut-être uniques du point de vue bibliographique, qui peuvent modifier une image reproduite, ou qui peuvent exiger une modification dans la méthode normale de filmage sont indiqués ci-dessous.

- Coloured covers/
Couverture de couleur
- Covers damaged/
Couverture endommagée
- Covers restored and/or laminated/
Couverture restaurée et/ou pelliculée
- Cover title missing/
Le titre de couverture manque
- Coloured maps/
Cartes géographiques en couleur
- Coloured ink (i.e. other than blue or black)/
Encre de couleur (i.e. autre que bleue ou noire)
- Coloured plates and/or illustrations/
Planches et/ou illustrations en couleur
- Bound with other material/
Relié avec d'autres documents
- Tight binding may cause shadows or distortion
along interior margin/
La reliure serrée peut causer de l'ombre ou de la
distorsion le long de la marge intérieure
- Blank leaves added during restoration may
appear within the text. Whenever possible, these
have been omitted from filming/
Il se peut que certaines pages blanches ajoutées
lors d'une restauration apparaissent dans le texte,
mais, lorsque cela était possible, ces pages n'ont
pas été filmées.
- Additional comments:/
Commentaires supplémentaires:

- Coloured pages/
Pages de couleur
- Pages damaged/
Pages endommagées
- Pages restored and/or laminated/
Pages restaurées et/ou pelliculées
- Pages discoloured, stained or foxed/
Pages décolorées, tachetées ou piquées
- Pages detached/
Pages détachées
- Showthrough/
Transparence
- Quality of print varies/
Qualité inégale de l'impression
- Includes supplementary material/
Comprend du matériel supplémentaire
- Only edition available/
Seule édition disponible
- Pages wholly or partially obscured by errata
slips, tissues, etc.. have been refilmed to
ensure the best possible image/
Les pages totalement ou partiellement
obscurcies par un feuillet d'errata, une pelure,
etc.. ont été filmées à nouveau de façon à
obtenir la meilleure image possible.

This item is filmed at the reduction ratio checked below/
Ce document est filmé au taux de réduction indiqué ci-dessous.

10X	14X	18X	22X	26X	30X
<input type="checkbox"/>	<input type="checkbox"/>	<input type="checkbox"/>	<input checked="" type="checkbox"/>	<input type="checkbox"/>	<input type="checkbox"/>
12X	16X	20X	24X	28X	32X

The copy filmed here has been reproduced thanks to the generosity of:

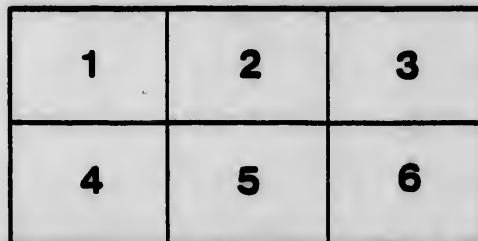
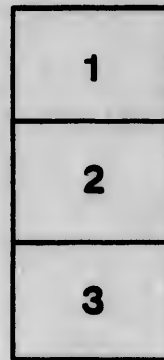
D.B. Weldon Library
University of Western Ontario
(Regional History Room)

The images appearing here are the best quality possible considering the condition and legibility of the original copy and in keeping with the filming contract specifications.

Original copies in printed paper covers are filmed beginning with the front cover and ending on the last page with a printed or illustrated impression, or the back cover when appropriate. All other original copies are filmed beginning on the first page with a printed or illustrated impression, and ending on the last page with a printed or illustrated impression.

The last recorded frame on each microfiche shall contain the symbol \rightarrow (meaning "CONTINUED"), or the symbol ∇ (meaning "END"), whichever applies.

Maps, plates, charts, etc., may be filmed at different reduction ratios. Those too large to be entirely included in one exposure are filmed beginning in the upper left hand corner, left to right and top to bottom, as many frames as required. The following diagrams illustrate the method:



L'exemplaire filmé fut reproduit grâce à la générosité de:

D.B. Weldon Library
University of Western Ontario
(Regional History Room)

Les images suivantes ont été reproduites avec le plus grand soin, compte tenu de la condition et de la netteté de l'exemplaire filmé, et en conformité avec les conditions du contrat de filmage.

Les exemplaires originaux dont la couverture en papier est imprimée sont filmés en commençant par le premier plat et en terminant soit par la dernière page qui comporte une empreinte d'impression ou d'illustration, soit par le second plat, selon le cas. Tous les autres exemplaires originaux sont filmés en commençant par la première page qui comporte une empreinte d'impression ou d'illustration et en terminant par la dernière page qui comporte une telle empreinte.

Un des symboles suivants apparaît sur la dernière image de chaque microfiche, selon le cas: le symbole \rightarrow signifie "A SUIVRE", le symbole ∇ signifie "FIN".

Les cartes, planches, tableaux, etc., peuvent être filmés à des taux de réduction différents. Lorsque le document est trop grand pour être reproduit en un seul cliché, il est filmé à partir de l'angle supérieur gauche, de gauche à droite, et de haut en bas, en prenant le nombre d'images nécessaire. Les diagrammes suivants illustrent la méthode.

BIDDULPH,

— FOR THE —

YEAR 1885.

— 1885 —

Schedule of Post Offices.

- 1.—CLANDEBOYE.
- 2.—LUCAN.
- 3.—ADARE.
- 4.—MOOREVILLE

9.—FISH CREEK.

- 5.—GRANTON.
- 6.—WHALEN.
- 7.—ELGINFIELD.
- 8.—CENTRALIA.

The Sheriff shall, immediately upon receipt of his copies, cause one of them to be posted up in a conspicuous place in the Court House. The Clerk of the Peace, upon receipt of his copies shall cause one of them to be posted up in a conspicuous place in his office. Every Public or Separate School Head Master or Mistress shall in like manner post up one of his or her copies on the door of the School House, and every Postmaster shall post up one of his copies in his Post Office.

39 Vic. chap. 11, sec. 2.

LUCAN :

PRINTED AT THE OFFICE OF THE ENTERPRISE.

1885.

Redfield

BIDDY LPH

FOR THE

WESTERN WORLD

— 1911 —

THE BIDDY LPH BOOK

BY
L. B. BIDDY
L. B. BIDDY
L. B. BIDDY
L. B. BIDDY
L. B. BIDDY
L. B. BIDDY

— 1911 —

The Biddy Lph Book is a collection of the best of the Biddy Lph poems, and is a most interesting and valuable addition to the Biddy Lph literature. It contains a large number of the most beautiful and original poems ever written in the Biddy Lph language, and is a most valuable addition to the Biddy Lph literature. It is a most interesting and valuable addition to the Biddy Lph literature, and is a most valuable addition to the Biddy Lph literature.

LUCAN

1911

Polling Sub-Division No. 1.

To be composed of con. 1, from south boundary to lot No. 27 included. Cons. 2 & 3 from S. B to lot 25 included. Cons. 4 & 5 from S. B. to lot 26 included. North & south of the London road from lot 1 to the corporation of Lucan, and from the corporation of Lucan to Ryan's corners. Lots 26, 27, 28, 29, 30, 31, 36 & 87, con. 6; Lots 31, 32 & 33 con. 7, and all south of centre side-road in the village of Ireland.

PART I.

Persons entitled to vote at both municipal elections and elections to the legislative assembly.

No. on Roll.	NAME.	Con. or Street.	Lot.	Owner or Tenant.	or
j 149	Atkinson David3	pt. 30	owner	2
149	Atkinson, Thomas	...3	pt 30	owner	2
j 159	Atkinson, Jonathan	...3	35	owner	2
j 199	Atkinson, John4	N half 37	owner	2
201	Atkinson, James4	S half 37	owner	2
549	Andrews, JohnN L R	p 1	tenant	1
557	Atkinson, JosephN L R	pt 7	occup	2
57	Boyd, William1	36	owner	
j 58	Boyd, Henry1	38	owner	1
576	Butler, Peter, jrS L R	pt 3	tenant	2
j 580	Benn, HubertS L R	8	owner	2
j 585	Brabason, Robert	...S L R	pt 11	owner	7
586	Brabason, Robert	...S L R	pt 11	F son	7
j 654	Bice, Lorencev Ireland rge 2	8 & 9	tenant	1
j 47	Carter, George1	27	owner	1
51	Clifford, Patrick1	30	owner	1
j 97	Coursey, Richard2	N half 32	owner	2
98	Coursey, Wm. R.2	N half 32	F son	2
j 99	Coursey, James2	S half 32	owner	2
j 110	Coursey, John2	37	owner	2
j 111	Coursey, Richard	...2	N half 38	owner	2
153	Chisholm, William	...3	S E pt 30	owner	2
j 161	Coursey, Thomas H.	...3	37	owner	2
j 162	Coursey, Thomas3	38	owner	2
191	Clatterham, Samuel	...4	E part of	owner	2
			W pt 27		
191	Clatterham, Samuel	...4	E part of	F son	2
			W pt 27		
j 273	Cain, John F6	37	owner	2
j 564	Collison, MartinN L R	10	owner	2
581	Collison, MichaelS L R	9	owner	7
582	Collison, JosephS L R	9	F son	7
583	Collison, Wm. J.S L R	9	F son	7
j 584	Collison, DanielS L R	pt 11	owner	7
j 689	Carter, Jamesvil. of Ireland Logan st,	1 & 2	tenant	1

No. on Roll.	NAME.	Con. or street.	Lot.	Owner or tenant.	7 0
248	Donnelly, James5	S half 37	owner	2
j 561	Dorcey, JohnN L R	W part 7	owner	3
j 242	Eagan, Thomas5	N half 37	tenant	2
j 563	Fox, GeorgeN L R	pt 8 & 9	ocopt	2
659	Friars, Charlesv Ireland rge 2	20, 5 & 6	owner	1
689	Fenton, Williamvil. of Ireland Logan st.	1 & 2	owner	1
j 54	Gibson, Michael1	38	owner	1
91	Goodacre, Albert	...2	E pt 30	tenant	2
j 238	Guilfoil, William5	S half 34	owner	2
238	Guilfoil, Thomas5	N half 34	owner	2
j 239	Guilfoil, Simon5	N half 35	owner	2
j 240	Guilfoil, Robert5	S half 35	owner	2
242	Gleason, Michael5	N half 37	owner	2
j 269	Grace, John jr6	29	owner	2
269	Grace, John sr6	29	owner	2
j 271	Grace, James6	N half 31	tenant	2
556	Guilfoil, EdwardN L R	pt 7 & 8	ocopt	2
48	Hodgins, John1	28	owner	1
49	Hodgins, Walter J	...1	28	F son	1
j 56	Haskett, Benjamin	...1	35	owner	1
j 57	Hatten, Isaac1	36	tenant	1
101	Hodgins, Adam E	...2	33	F son	2
j 102	Hodgins, Charles C	...2	S half 34	owner	2
103	Hodgins, John3	N half 34	owner	2
103	Hodgins, John A	...3	S half 34	owner	2
j 104	Hodgins, James A	...2	35	owner	2
105	Hodgins, James U	...2	35	F son	2
106	Hodgins, William	...2	35	F son	2
j 107	Hodgins, John H	...2	36	owner	2
108	Hodgins, Adam A	...2	36	F son	2
109	Hodgins, Joseph2	36	F son	2
j 147	Hodgins, John3	25	owner	2
148	Hodgins, Alonzo	...3	25	F son	2
150	Hodgins, Adam H	...2	29	owner	2
158	Hodgins, Christopher	3	33	F son	2
j 160	Henery, Alexander	...3	36	tenant	2
160	Hodgins, James H	...3	36	owner	2
189	Hodgins, John4	N half 26	owner	2
198	Hodgins, George4	W pt 27	owner	2
j 195	Hodgins, William	...4	S half 32	tenant	2
j 238	Hamilton, Gustaves	...5	26	owner	2
233	Hamilton, George	...4	S half 26	owner	2
234	Hodgins, George5	28	owner	2
235	Hodgins, Isaac E	...5	28	F son	2
268	Hodgins, Alfred	...6	28	ocopt	2
j 300	Hogan, Martin7	31	owner	2
550	Hodgins, Jas. McGill	N L R	2	owner	1
554	Hall, ThomasN L R	pt 4	owner	2
j 661	Hodgins, George W	v Ireland rge 2	24 to 33	owner	1
662	Hodgins, George M	v Ireland rge 2	24 to 33	F son	1
690	Herbert, Henryv Ireland rge 2	2	ocopt	1

No. on Roll	NAME.	Con. or Street.	Lot.	Owner or Tenant.	
j 180	Jones, Thomas.....	4	E half 27	owner 2	
	557 Kilburn, Alonzo	N L R	pt 7	owner	
	151 Langford, James	3	E pt 30	owner 2	
	152 Langford, Elijah	3	E pt 30	owner 2	
j 200	Lusk, James.....	4	38	owner 2	
j 50	McMahon, James.....	1	29	owner 1	
	55 McCaffrey, James ...	1	34	owner 2	
	55 McCaffrey, Hugh.....	1	34	owner 2	
j 94	Morgan, John	2	31	owner 2	
	95 Morgan, Edward A...2		31	F son 2	
	96 Morgan, Joseph	2	31	F son 2	
	236 Morrow, Thomas.....	5	S pt 29	owner 2	
j 241	Mayo, Edward.....	5	36	owner 2	
j 267	McGloughlin, Edward	6	26	owner 2	
	305 McGrath, Mathew ...	7	pt 32	owner 2	
	555 McRoberts, Jas. H...N L R		pt 7 & 8	owner 2	
	558 McLean, William J...N L R		pt 7	owner 2	
	559 McLean, Robert	N L R	pt 7	owner 2	
j 560	McMahon, John ...	N I. R	pt 7 & 8	owner 2	
j 568	McDermid, William	S L R	pt 1	tenant 1	
	574 Murdy, John	S L R	pt 3	tenant 2	
	575 McGuire, David	S L R	pt 3	tenant 2	
j 579	McIlhargy, David ...	S L R	N pt 7	decept 2	
	579 McIlhargy, Patrick...S L R		N pt 7	owner 2	
	587 McIlhargy, John.....S L R		pt 11	owner 7	
j 588	McCormick, Stephen	S L R	pt 11	owner 7	
j 652	McIlhargy, Joseph...v Ireland	rge 2	1 & 2	tenant 1	
	654 Morley, Thomas.....v Ireland	rge 2	8 & 9	owner 1	
	657 McFadden, Samuel...2nd range		16, 17, 18	owner 1	
		v Ireland	rge 3	15-6-7-8	
	236 Neil, John.....	5	S pt 29	tenant 2	
j 301	Nangle, Patrick	7	31 & 32	owner 2	
	302 Nangle, David	7	31 & 32	F son 2	
	303 Nangle, Charles	7	31 & 32	F son 2	
	304 Nangle, William.....	7	31 & 32	F son 2	
	575 Neil, John W	S L R	pt 3	owner 2	
	562 O'Herin, Patrick	N L R	pt 8	owner 2	
	60 O'Neil, John H	1	40	tenant 1	
j 653	Porte, George	v Ireland	rge 2	3, 4, & pt 5	owner 1
	59 Rosser, John W	1	S half 39	owner 1	
	154 Ryan, Nathaniel	3	31	owner 2	
	155 Ryan, Nathaniel	3	31	F son 2	
j 156	Ryan, Francis.....	3	N half 32	owner 2	
j 196	Ryan, Caleb	4	33	owner 2	
	197 Ryan, George	4	34	tenant 2	
j 272	Ryan, John	6	36	owner 7	
j 565	Ryan, George	N L R	pt 12	owner 7	
	566 Ryan, Wm. H.....N L R		pt 12	owner 7	
	567 Ryan, David.....N L R		pt 12	F son 7	

No. on Roll.	NAME.	Con. or street.	Lot.	Owner or tenant.	Co.
j 553	Stewardson, James...	N L R	pt 3	tenant	2
91	Scilly, Samuel T	2	E pt 30	owner	
98	Scilly, Robert	1	N half 31	owner	
570	Shannon, Charles.....	S L R	pt 2	tenant	2
112	Stanley, James.....	2	39	owner	2
113	Stanley, Henry.....	2	39	F son	2
114	Stanley, Bernard....	2	39	F son	2
576	Stanley, Albert	S L R	pt 3	owner	2
198	Sadler, Francis	4	36	owner	2
60	Stephenson Wm.....	1	40	owner	1
570	Stanley, Bearnard ...	S L R	pt 2	owner	2
52	Toane, Joseph.....	1	S half 31	owner	1
52	Toane, William	1	S half 31	owner	1
j 58	Thompson, Hiram ...	1	32	tenant	1
j 194	Thompson, Richard...	4	N half 32	owner	2
571	Turner, Elijah	S L R	pt 3	owner	2
572	Turner, Moses	S L R	pt 3	cept	2
237	Taylor, Steward	5	S pt 29	tenant	2
j 270	Thompson, John.....	6	30	owner	2
656	Waiste, James.....	v Ireland rge 2	12 & 13	owner	1
j 92	, William	2	W pt 30	owner	2
j 195	Young, William	4	S half 32	owner	2

PART 2.

Persons entitled to vote at municipal elections only :

552	Butler, Peter... ..	N L R	pt 2	owner	2
110	Courcoy, Elizabeth...	2	37	owner	2
162	Courcoy, Jane	3	38	owner	2
577	Dagg, Francis	S L R	pt 3	owner	2
577	Dagg, Elizabeth	S L R	pt 3	owner	2
658	Easton, William	v Ireland rge 2	14, 15, 19	owner	
665	Fahalay, Patrick	v Ireland rge 2	10 & 11	owner	1
238	Guilfoil, Mary	5	34	owner	2
100	Hodgins, Jane	2	33	owner	2
157	Hodgins, Ann	3	33	owner	2
551	Holt, Mrs	v Ireland rge 2	22 & 23	owner	1
568	Hodgins, Elizabeth...	S L R	pt 1	owner	1
660	McVae, Francis	v Ireland rge 2	21	owner	1
559	Meads, Sarah Ann ...	S L R	pt ?	owner	2
652	Porte, Mrs. M	v Ireland rge 2	1 & 2	owner	1
657	Patrick, Wm	v Ireland rge 2	16, 17, 18	owner	
196	Ryan, Ellen.....	4	33	owner	2
91	Scilly, Charlotte.....	2	E pt 30	owner	2
94	Scilly, Belle.....	2	31	owner	2

PART 3.

Persons entitled to vote at elections to the legislative assembly only.

NONE.

Polling Sub-Division No. 2.

Comprising con. 1, from lot 1 to lot 25, both included.
Cons. 2 & 3, from lot 1 to lot 24, both included, and all of
the village of Ireland north of centre side-road.

PART I.

Persons entitled to vote at both municipal elections and
elections to the legislative assembly.

No. on Roll.	NAME.	Con. or Street.	Lot.	Owner or Tenant.
	62 Alway, Thomas.....	2	N half 2	owner 8
	65 Abbott, Thomas	2	5	owner 8
j	76 Atkinson, Wm. H ...	2	N half 12	owner 8
j	77 Atkinson, Robert ...	2	S half 12	owner 3
	79 Atkinson, William ...	2	14	owner 8
	122 Atkinson, James	3	S pt 5	owner
j	131 Atkinson, Alex.....	3	N half 12	owner 4
	131 Atkinson, Joseph.....	3	S half 12	owner 4
j	136 Atkinson, William ...	3	N half 16	owner 4
j	137 Atkinson, James ...	3	S half 16	owner 4
	31 Brown, Andrew	1	pt 16	owner 4
	38 Barry, John	1	N half 21	owner 1
	39 Barry, James.....	1	N half 21	F son 1
j	62 Boyle, Michael	2	N half 2	tenant 8
j	79 Branion, Robert	2	14	tenant 3
j	130 Blackwell, Richard ...	3	S half 10	owner 3
j	16 Curtin, Patrick	1	11	owner 3
j	20 Cobbledick, Joseph...1	1	14	owner 4
	43 Collins, Thomas	1	22	owner 1
	44 Collins, George.....	1	22	F son 1
j	75 Carey, Patrick	2	11	owner 3
j	86 Culbert, Richard	2	N half 19	owner 4
	86 Culbert, John	2	S half 19	owner 4
	141 Culbert, Joseph	3	20	owner 4
	666 Collins, Asa	v Irela'd rge 3	pt 11	owner 1
	671 Carey, John	v Irela'd rge 3	22 & 23	owner 1
	672 Collins, Irum	v Irela'd rge 3	24	owner 1
	684 Corcoran, James	v Irela'd e fn st	9 & 10	owner 1
j	670 Dunn, John	v Irela'd rge 3	21	owner 1
	24 Dancey William	1	pt 15	ocopt 4
	40 Dixon, Joseph	1	S half 21	owner 1
	41 Dixon, John	1	S half 21	F son 1
	42 Dixon, Joseph	1	S half 21	F son 1
j	141 Davie, Alexander.....	3	20	tenant 2
j	90 Essery, Robert.....	2	23	owner 2
j	115 Ellson, Richard ...	3	1	owner 8
	673 Evans, J. W.....	v Irela'd rge 3	pt 25	owner 1

No. on Roll.	NAME.	Con. or street.	Lot.	Owner or tenant.	P. O.
674	Flanagan, John	v Irela'd e in at	pt 1	owner	1
675	Flanagan, William	v Irela'd e in at	pt 7	owner	1
683	Ferguson, J. A	v Irela'd e in at & W B at	4, 5 & 6 1 to 6	tenant	1
j 22	Frazer, James1	pt 15	owner	4
22	Frazer, William1	pt 15	owner	4
23	Frazer, Charles1	N pt 15	owner	4
j 12	Glavin, James1	7	owner	3
14	Glavin, Patrick1	N half 9	owner	4
13	Glavin, Edward1	8	owner	3
15	Glavin, John1	W pt 9	owner	4
26	Gillslen, J. S1	pt 15	owner	4
669	Gilmour, John	v Irela'd rge 3	19	owner	1
1	Hooper, Adolphus	...1	N pt 1	owner	8
2	Hooper, Edward1	N pt 1	owner	8
8	Hanford, Richard1	4	tenant	8
8	Hanford, Isaac1	4	owner	8
9	Hicks, Samuel1	5	owner	8
10	Hicks, John1	5	F son	8
j 11	Hooper, William1	6	owner	8
13	Hall, Maurice1	8	tenant	3
27	Hodgins, Mark W	...1	pt 15	owner	4
28	Hodgins, Moses1	S pt 15	owner	4
29	Hymers, John1	pt 15	owner	4
j 65	Hutchison, Samuel	...2	5	tenant	8
j 67	Hodgins, Steward	...3	S half 11	owner	3
j 71	Hodgins, William	...2	8	owner	3
j 78	Hodgins, Joseph	...2	N half 13	owner	4
78	Hodgins, Charles C	...2	S half 13	owner	4
78	Hodgins, Thomas	...2	13	owner	4
j 83	Hodgins, John J	...2	18	tenent	4
84	Hodgins, Albert	...2	18	tenant	4
85	Hodgins, Benjamin	...2	18	ocopt	4
j 89	Hodgins, S. R	...2	22	owner	1
89	Hodgins, Richard	...2	22	owner	1
116	Harrison, Richard	...2	1	owner	8
118	Hennesy, Patrick	...3	3	owner	8
119	Hennesy, Thomas	...3	3	F son	8
j 120	Hennesy, James	...3	4	owner	8
121	Hennesy, Daniel	...3	4	F son	8
j 131	Hodgins, George	...3	13	owner	4
132	Hodgins, Alexander	...3	13	owner	4
j 133	Hodgins, Samuel	...3	14	owner	4
133	Hodgins, George	...3	14	owner	4
j 138	Hanford, John	...3	17	tenant	4
138	Hodgins, Thomas	...3	17	owner	8
j 139	Herbert, James	...3	18	tenant	4
139	Herbert, John	...3	18	owner	8
j 140	Herbert, William	...3	19	tenant	4

No. on Roll.	NAME.	Con. or Street.	Lot.	Owner or Tenant.	W. O.
j 143	Hodgins, A. K.....	3	22	owner	2
607	Herbert, John	v Irela'd rge 3	12	owner	1
678	Hicks, John	v Irela'd e tn stpt 1		owner	1
685	Hodgins, Robert R....	v Irela'd w a st1 to 10		owner	1
686	Hodgins, Hiram	v Irela'd e fn at 11 to 17		owner	1
j 688	Hodgins, James S ...	v Irela'd e fn at 19,20,pt24		owner	1
j 37	Jones, William	1	19	owner	1
j 64	Jameson, Alexander	2	4	owner	8
j 664	Jones, Francis	v Irela'd rge 3	3, 4, 5, 6	owner	1
j 18	Kelly, William	1	13	owner	4
j 82	Kastle, Frederick.....	2	17	tenant	4
j 89	Kastle, Thomas	2	21	tenant	2
j 144	Kent, William	3	23	owner	2
j 145	Kent, Francis	3	24	owner	2
j 17	Lewis, James	1	12	owner	3
19	Lewis, Thomas	1	N pt 15	owner	4
j 127	Lewis, Jeremiah ...	3	N half 10	owner	3
128	Lewis, William	3	N half 10	F son	3
129	Lewis, George	3	N half 10	F son	3
j 135	Luthers, John ..	3	S half 15	tenant	4
663	Lintott, George	v Irela'd rge 3	2	owner	1
3	McCoy, Samuel	1	E pt 1	owner	8
4	Mitchell, James	1	N half 2	owner	8
31	McNamee, Robert ...	1	pt 16	tenant	4
j 66	McFalls, Steward ...	2	6	owner	8
68	McFalls, John	2	6	F son	8
j 69	McFalls, Alexander...	2	7	owner	8
70	McFalls, Alex. jr. ...	2	7	F son	8
j 72	McFalls, Robert	2	9	owner	3
j 87	Morkin, Thomas	2	20	owner	1
j 117	Mitchell, Thomas	3	2	owner	8
123	McFalls, Steward ...	3	6	owner	8
124	McFalls, Robert	3	6	F son	8
j 125	McFalls, John	3	8	owner	3
126	McFalls, John jr.....	3	9	ocopt	3
124	Mountin, Mitchell ..	3	N half 15	owner	4
j 5	Neil, Richard	1	3	owner	8
6	Neil, John	1	3	F son	8
7	Neil, Thomas	1	3	F son	8
j 36	O'Dwyer, Anthony...	1	18	owner	1
j 14	Quance, John	1	N half 9	tenant	3
j 122	Quance, Richard	3	S pt 5	tenant	8
73	Ryley, Philip	2	10	owner	3
74	Ryley, Philip jr	2	10	F son	3
j 81	Revington, Wm. W...	2	16	owner	4
j 142	Richardson, Wm.....	3	21	owner	2

No. on Roll.	NAME.	Con. or street.	Lot.	Owner or tenant.	P.O.
33	Simpson, John	1	S ½ 16&17	owner	4
34	Simpson, John jr	1	S ½ 16&17	F son	4
35	Simpson, Wm. H.....	1	S ½ 16&17	F son	4
45	Sutton, Dennis.....	1	23	owner	1
46	Sutton, James	1	23	F son	1
135	Stanley, Leonard	3	SW pt 15	owner	
j 676	Small, Frank	v Irela'd rge 2	35,9,10,11,12	tenant	1
677	Small, Wm	v Irela'd rge 2	35,9,10,11,12	tenant	1
678	Simpson, Joseph	v Irela'd e fn stpt 1		tenant	1
679	Simpson, Thomas.....	v Ireland	2,pt 3&13	owner	1
680	Shoff, Daniel.....	v Ireland, pt 13	4th rge,5	owner	1
j 80	Thompson, W. W ...	2	15	tenant	4

PART 2.


Persons entitled to vote at municipal elections only :

682	Bastard, James	v Irela'd e fnst pt 13 & 4		owner	1
82	Crawley, Susan.....	2	17	owner	
32	Dow, Thomas	1	pt 16	cept	4
25	Hodgins, Thomas.	1	pt 15	tenant	4
681	Hodgson, Robert.....	v Irela'd e fn stpt 3 & 13		owner	1
132	Hodgins, Ellen.....	3	13	owner	3
21	Lewis, John	1	pt 15	owner	4
63	Rollins, Thomas	2	3	cept	8
687	Williams, Adam	v Irela'd e fn st		owner	1

PART 3.

Persons entitled to vote at elections to the legislative assembly only.

NONE.



Polling Sub-Division No. 3.

Comprising cons. 4 & 5 from lot 5 to lot 25. Con. 6 from lot 9 to lot 25 both included. Lots 5, 6, 7 & 8 north boundary.

PART I.

Persons entitled to vote at both municipal elections and elections to the legislative assembly.

No. on Roll.	NAME.	Con. or street.	Lot.	Owner or tenant.	Ⓞ
j 171	Abbott, Francis G ...4		12	owner	2
j 174	Armitage, William...4		14	owner	2
175	Armitage, George R 4		14	F son	2
176	Armitage, Michael ...4		N half 15	owner	2
177	Armitage, George ...4		S half 15	ocopt	2
j 178	Atkinson, John S.....4		16	owner	2
j 184	Abbott, John4		20	owner	2
j 209	Armitage, Thomas ...5		N half 13	owner	2
209	Armitage, John R ...5		S half 13	owner	2
j 220	Abbott, Thomas5		N half 21	owner	2
j 451	Atkinson, William ...N B		pt 6	owner	8
452	Atkinson, JamesN B		pt 6	F son	8
j 453	Atkinson, JohnN B		pt 6	owner	8
203	Brown, James5		8	owner	
j 205	Blackwell, Robert ...5		10	owner	2
205	Blackwell, George ...5		10	owner	2
217	Blackwell, Freeman...5		18	owner	
j 257	Bennett, Thomas.....6		19	owner	2
259	Bennett, John6		19	F son	2
j 163	Carroll, James.....4		5	owner	8
j 170	Culbert, William.....4		11	owner	2
255	Currie, James6		pt 7 N half 18	owner	
256	Cain, John6		S half 18	owner	2
j 262	Casey, William6		24	owner	2
263	Casey, Thomas.....6		24	F son	2
264	Casey, Rhody6		24	F son	2
265	Casey, William, jr ...6		24	F son	2
j 169	Dickens, Thomas4		10	ocopt	2
203	Dickens, John5		8	tenant	8
204	Derham, William ...5		9	owner	8
j 206	Dobbs, Henry5		11	owner	2
207	Dobbs, Joseph, jr ...5		N half 12	owner	2
208	Dobbs, Joseph.....5		S half 12	owner	2
j 214	Dagg, John5		17	owner	2
215	Dagg, James A5		17	F son	2

No. on Roll.	NAME.	Con. or street.	Lot.	Owner or tenant.	P.O.
216	Dagg, Richard.....	5	17	F son	2
255	Donnelly, William ...	7	pt 17	owner	
		6	N half 18		
255	Donnelly, Patrick ...	7	pt 17	owner	
		6	N half 18		
255	Donnelly, Robert ...	7	pt 17	owner	
		6	N half 18		
j 456	Davis, Francis	N B	pt 7 & 8	owner	8
457	Davis, Nassau	N B	pt 7 & 8	F son	8
458	Davis, Frederick.....	N B	pt 7 & 8	F son	8
459	Davis, Aaron	N B	pt 7 & 8	F son	8
j 454	Davis, William	N B	pt 7 & 8	owner	8
j 167	Hodgins, Richard ...	4	8	owner	8
j 168	Hodgins, James ...	4	9	owner	2
169	Hunter, Richard	4	10	owner	
j 172	Hodgins, Thomas ...	4	N half 13	owner	2
j 173	Hodgins, Samuel.....	4	S half 13	owner	2
j 185	Hodgins, Henry	4	21	ocopt	2
185	Hodgins, John.....	4	21	owner	2
j 186	Hodgins, Wm. E ...	4	N pt 22	tenant	2
186	Hodgins, Isaac.....	4	N pt 22	owner	2
j 187	Haskett, Samuel	4	23	tenant	2
187	Haskett, Mitchell ...	4	23	owner	2
j 188	Hodgins, Wellington	4	25	owner	2
j 210	Hodgins, John.....	5	14	owner	2
j 218	Hodgins, Wm. II.....	5	19	tenant	2
218	Hodgins, Thomas ...	5	19	owner	2
218	Hodgins, John.....	5	19	owner	
j 219	Hodgins, Thomas C...5		20	owner	2
j 221	Harlton, John	5	N half 22	owner	2
222	Harlton, Thomas.....	5	S half 22	owner	2
223	Harlton, Thomas, jr..5		S half 22	F son	2
j 225	Haskett, Wellington	5	S half 23	owner	2
226	Haskett, William ...	5	24	owner	2
j 232	Haskett, George ...	5	S half 25	owner	2
j 166	Isaacs, James	4	7	owner	8
j 211	Kaogh, Patrick	5	15	tenant	2
j 212	Kaogh, Thomas	5	15	tenant	2
247	Keeffe, James	6	13	owner	2
248	Keeffe, Thomas ...	6	13	F son	2
249	Keeffe, Robert.....	6	14	owner	2
250	Keeffe, James T	6	14	F son	2
j 255	Kent, John	6	N half 18	tenant	2
455	Keys, William.....	N B	pt 7	ocopt	8
j 450	Luker, Richard	N B	pt 5	tenant	8
450	Luker, Robert.....	N B	pt 5	owner	8
j 246	Meagher, James	6	12	owner	2

No. on Roll.	NAME.	Con. or Street.	Lot.	Owner or Tenant.	W C
252	McGloughlin, Wm...	6	16	owner	2
253	McGloughlin, Wm, jr	6	16	F son	2
j 179	Neil, Richard	4	17	owner	2
179	Neil, Francis	4	17	owner	2
j 183	Neil, F. H	4	N half 19	owner	2
183	Neil, Daniel.....	4	S half 19	owner	2
181	Powe, Jonas.....	4	E half 18	owner	2
182	Powe, Wm, N.....	4	E half 18	F son	2
212	Quigley, Patrick	5	15	owner	8
j 213	Quigley, Daniel	5	16	owner	2
j 244	Quigley, Michael... ..	6	S half 10	owner	6
j 266	Quigley, John	6	25	owner	2
266	Quigley, Thomas	6	25	owner	2
228	Ross, James.....	5	24	ocopt	2
j 245	Ryder, James	6	pt 11	owner	6
245	Ryder, Patrick.....	6	pt 11	owner	6
j 164	Smyth, Johnson	4	N half 6	owner	8
j 165	Smyth, Wm, J.....	4	S half 6	owner	8
230	Scilly, Robert J	5	N half 25	F son	2
231	Scilly, Thomas F.....	5	N half 25	F son	2
j 202	Turner, William	5	7	owner	8
j 224	Thompson, Joseph	5	N half 23	owner	2
j 254	Thompson, William	6	17	owner	2
261	Toohy, Michael	6	20	tenant	2
j 217	Webber, William.....	5	18	tenant	2

PART 2.

Persons entitled to vote at municipal elections only :

177	Armitage, Ann.....	4	N half 15	owner	2
178	Atkinson, Ellen	4	16	owner	2
184	Abbott, Jane.....	4	20	owner	2
180	Cluff, Thomas	4	17	ocopt	2
260	Dorcey, Bridget	6	20	owner	2
227	Noatin, James	5	24	ocopt	2
229	Scilly, Ann M	5	N half 25	owner	2

PART 3.

Persons entitled to vote at elections to the legislative assembly only.

NONE.

Polling Sub-Division No 4.

Comprising con. 7, from lot 11 to 30. Cons. 8 & 9, from lot 13 to lot 33. Con. 10, from lot 17 to lot 32. Lots No. 1 to 7 S. B. Lots No. 9 to 16 N. B.

PART 1.

Persons entitled to vote at both municipal elections and elections to the legislative assembly.

No. on Roll.	NAME.	Con. or Street.	Lot.	Owner or Tenant.	to 5
j 313	Bennett, Patrick	8	S half 20	owner	6
	313 Bennett, James	8	S half 20	owner	6
	335 Breen, Patrick	8	30	F son	7
	336 Breen, Thomas	8	30	F son	7
	337 Breen, Edward	8	30	F son	7
	338 Breen, Michael	8	30	F son	7
j 340	Blake, Michael	8	33	owner	7
j 343	Bruin, John jr	9	N half 17	owner	6
	343 Bruin, John	9	N half 17	owner	6
j 366	Breen, Patrick	9	30	owner	7
j 370	Bryne, James B	10	19	owner	5
j 376	Beatson, Joseph	10	24	owner	5
j 478	Brooks, Philip	N B	16	owner	5
j 508	Bowers, Edward	S B	1	tenant	7
	512 Crunican, Michael ...	S B	5	owner	7
	278 Carroll, James	7	15	F son	2
	279 Carroll, John	7	15	F son	2
	282 Carroll, John	7	N half 19	owner	2
j 361	Carrigan, James	9	S half 29	owner	7
	363 Carrigan, John	8	N half 24	owner	7
	363 Carrigan, William ...	8	S half 24	owner	7
	364 Carrigan, Philip	9	S half 29	F son	7
	365 Carrigan, Charles	9	S half 29	F son	7
	372 Carty, Dennis	10	pt 21	owner	5
j 315	Dorcey, Patrick	8	S half 21	owner	6
j 323	Dewan, P. J.	8	25	owner	5
	324 Dewan, Michael	8	25	F son	5
	352 Dignan, John	9	24	owner	
j 379	Dewan, Timothy	10	pt 26&27	owner	5
	379 Dewan, Thomas J ...	10	pt 26&27	owner	5
j 312	Grace, Michael	8	pt 19	owner	6
j 314	Grace, Patrick	8	N half 21	owner	6
	476 Horn, Richard	N B	pt 15	owner	6
j 289	Hobbins, James	7	23	owner	2
	331 Hogan, Martin	8	28	tenant	2
j 346	Heenan, John	9	19	owner	6

	No. on Roll.	NAME.	Con. or Street.	Lot.	Owner or Tenant.	F. O.
	347	Heenan, John sr	9	19	owner	6
	348	Heenan, James.	9	20	owner	6
	349	Heenan, James jr.....	9	20	F son	6
	350	Heenan, Anthony ...	9	20	F son	6
	j 351	Heenan, Dennis	9	21	owner	6
	351	Heenan, Michael	9	21	owner	6
	351	Heenan, John	9	21	owner	6
	j 356	Larrigan, James	9	26	owner	5
	j 371	Hodgins, William ...	10	N half 20	owner	5
	381	Ineson, William	10	28	owner	5
	382	Ineson, George.....	10	28	F son	5
	383	Ineson, Thomas	10	28	F son	5
	j 355	Jackson, William....	9	E half 25	owner	5
	462	Jones, Richard (.....	N B	pt 10	tenant	6
	462	Jones, Daniel	N B	pt 10	owner	6
	352	Keefe, Andrew	9	24	cept	2
	j 460	Kelly, James	N B	E half 9	owner	6
	461	Kelly, James	N B	E half 9	F son	6
	j 468	Kinsalla, Thomas ...	N B	12	tenant	6
	468	Kinsalla, James	N B	12	owner	6
	j 309	Lamphier, Thomas ...	8	16	owner	6
	j 311	Lamphier, James....	8	N half 18	owner	6
	344	Lamphier, Anthony...	9	18	owner	6
	345	Lamphier, Anthony jr	9	18	F son	6
	j 388	Langford, John	10	31	tenant	5
	514	Langford, Alex. A ...	S B	6	owner	7
	515	Langford, Ezra.....	S B	6	F son	7
	j 516	Langford, Jonathn	S B	7	tenant	7
	516	Langford, Isaac ...	S B	7	owner	7
	274	McGee, James.....	7	11	cept	6
	j 281	McGloughlin, James	7	N half 17	owner	2
	j 286	Meagher, James	7	S half 19	owner	2
	j 290	McGloughlin, John...	7	24	owner	2
	j 291	McGloughlin, Martin	7	pt 25	tenant	2
	298	McGee, William	7	29, N 1/2	owner	2
	299	McGee, Patrick	7	29, N 1/2	F son	2
	j 307	McGloughlin, Martin	8	14	owner	6
	317	Morkin, Edward	9	S half 22	owner	6
	j 321	Mitchell, Patrick.....	8	23	owner	6
	j 333	Morkin, James.....	8	N half 29	owner	7
	j 339	McDonald, Jeremiah	8	S half 31	owner	7
	j 341	McCarty, Joseph....	9	N half 15	owner	6
	358	Madigan, Timothy ...	9	28	F son	7
	359	Madigan, Rhody.....	9	28	F son	7
	362	McDonald, Daniel ...	8	N half 31	owner	7
	j 368	Mara, Michael	10	17	owner	6
	373	McCarty, Michael ...	10	23	owner	5

No. on Roll.	NAME.	Con. or Street.	Lot.	Owner or Tenant.	7 0
	374 McCarty, John.....	10	23	F son	5
	374 McCarty, Jeremiah...	10	23	F son	5
	375 McCarty, James	10	23	F son	5
j	378 Mackey, Timothy ...	10	S half	owner	5
j	463 McIlhargy, Dennis ...	N B	pt 10	owner	6
	469 McGee, Patrick	N B	13	owner	6
	470 McGee, James.....	N B	13	F son	6
	471 McGee, Jeremiah.....	N B	13	F son	6
j	472 Morley, Joseph	N B	pt 14	owner	6
j	473 Morkin, John	N B	pt 14	owner	6
j	474 Millsom, Jabez	N B	pt 15	owner	6
	477 Millsom, J. H	N B	pt 15	owner	6
j	511 McIlhargy, John	S B	4	owder	7
j	367 Nangle, Thomas	9	31	owner	7
j	275 Patton, Stephen	7	S half	12	cept 2
j	310 Powe, Michael.....	8	17	owner	6
j	369 Powe, James	10	18	owner	5
	258 Ryder, James	7	pt 20	owner	2
j	280 Ryder, Patrick jr ...	7	16	tenant	2
	280 Ryder, Patrick sr.....	7	16	owner	2
j	292 Ryder, James	7	E half	26	owner 2
	293 Ryder, Thomas	7	E half	26	F son 2
	294 Ryder, James	7	E half	26	F son 2
j	295 Ryder, Thomas	7	W half	26	owner 2
j	296 Ryder, John.....	7	W half	27	owner 2
j	325 Ryder, Daniel	8	pt 26	owner	2
j	326 Ryder, William	8	pt 26	owner	2
j	342 Ryan, Martin	9	S half	15	owner 6
	509 Ryan, John	S B	pt 3	owner	7
j	276 Sullivan, Patrick	7	14	owner	2
	276 Sullivan, Patrick sr...	7	14	owner	2
	327 Sullivan, Owen.....	8	pt 27	owner	5
	328 Shea, Michael	10	S half	29	owner 5
	328 Shea, James	10	S half	29	owner 5
	328 Shea, Daniel	10	S half	29	owner 5
	329 Sullivan, John ...	8	pt 27	F son	5
	330 Sullivan, Daniel	8	pt 27	F son	5
j	377 Shea, Michael ...	10	N half	25	owner 5
	384 Shea, James.....	10	N half	29	owner 5
	385 Shea, James jr	10	N half	29	F son 5
	386 Shea, Thomas	10	N half	29	F son 5
	387 Shea, Patrick.....	10	N half	29	F son 5
i	286 Toohey, William sr...7	7	21	owner	2
	287 Toohey, Thomas ...	7	21	F son	2
	288 Toohey, William jr...7	7	21	F son	2
j	297 Toohey, James.....	7	28	owner	2

No. on Roll.	NAME.	Con. or street.	Lot.	Owner or tenant.	Acres
j 316	Toohy, Timothy.....	8	22	owner	6
318	Toohy, Hugh.....	8	22	F son	6
319	Toohy, James	8	22	F son	6
320	Toohy, Dennis	8	22	F son	6
389	Thompson, Joshua ...	10	32	owner	5
390	Thompson, Chas	10	32	F son	5
j 283	Whalen, Joseph	7	S half 18	owner	2
353	Whalen, William.....	9	Whalf 25	owner	7
466	Whelehan, James ...	N B	11	F son	6
466	Whelehan, Cornelius	N B	11	F son	6
467	Whelehan, Wm	N B	11	F son	6
475	Walker, John	N B	pt 15	tenant	6

PART 2.

Persons entitled to vote at municipal elections only :

360	Bennett, Edward.....	9	N half 29	ocopt	7
334	Breen, Bridget	8	30	owner	7
277	Carroll, Mary	7	15	owner	2
388	Edey, Mrs. M	10	31	owner	5
382	Fitzgibbon, Patrick...	8	28	ocopt	7
351	Heenan, Mary	9	21	owner	6
354	Hobbins, Ann	9	pt 25	owner	7
357	Harrigan, Catherine...	9	N half 29	owner	7
308	Kelly, Kate	8	N half 15	owner	6
291	McGloughlin, Temperance	7	NW pt 25	owner	2
306	Morkin, Mrs	8	pt 13	owner	6
356	Madigan, Julia.....	9	28	owner	7
378	Mackey, Ellen... ..	10	S, half 25	owner	5
284	Quigley, Patrick	7	S half 19	ocopt	2
322	Ryan, Edward	8	24	ocopt	7
464	Whelehan, Bridget ...	N B	11	owner	6

PART 3.

Persons entitled to vote at elections to the legislative assembly only.

NONE.



Polling Sub-Division No. 5.

Comprising cons. 11, 12, 13, 14 & 15. Lots No. 17 to No. 31 N. B. Lots No. 8 to No. 24 S. B. The villages of Granton and Awmik.

PART I.

Persons entitled to vote at both municipal elections and elections to the legislative assembly.

No. on Roll.	NAME.	Con. or street.	Lot.	Owner or tenant.	Age
407	Anderson, Robert J.	S B	15	owner	5
596	Arnold, Frederick	vil of Gn w mn st	8	owner	5
642	Anderson, Robert A	wmik W Mn st 5 & 6		owner	5
644	Armstrong, John	Awmik Jn st	G	owner	5
j 399	Barry, John11	N half 26	owner	5
399	Barry, Joseph11	N half 26	owner	5
j 418	Beatson, Thomas12	28	cept	5
418	Beatson, Albert12	28	owner	5
j 488	Brown, John YN B	22	owner	5
488	Brown, EdwardN B	22	owner	5
492	Brown, SamuelN B	25	cept	5
j 498	Branion, JohnN B	W half 28	owner	5
j 499	Branion, GeorgeN B	E half 28	owner	5
535	Berryhill, JosephS B	E pt 19	owner	
j 598	Brooks, E. J.Granton W Mn st	pt 10 & 11	owner	5
600	Brooks, FrankGranton W Mn st	pt 12	owner	5
j 607	Begg, William12	N half 23	owner	5
618	Baker, HenryGranton E Mn st	15	owner	5
j 627	Beatson, Albert jrE Mn st	pt 4	owner	5
629	Baynes, WilliamGn. W Qn st	4	owner	5
648	Brown, John FGn. W Qn st	1	owner	5
650	Brown, J. YAwmik E Mn st	8 & 9	tenant	5
	Awmik Levit st	4	owner	5
j 396	Carty, James11	22	owner	5
j 397	Casey, Joseph11	24	owner	5
397	Casey, Henry11	24	owner	5
j 608	Onlbert, ThomasGn. E Mn st	pt 3 & 4	owner	5
610	Cameron, HughGn. E Mn st & W Qn st	7 & 7	owner	5
621	Coxen, SamuelGn. W Qn st	pt 8	owner	5
j 622	Cook, CharlesGn. E Qn st	8	owner	5
630	Carter, GeorgeGn. storehouse		owner	5
631	Carter, JamesGn. storehouse		owner	5
404	Dunn, Thomas11	pt 29	owner	5
412	Dearness, John12	N half 21	owner	5
j 484	Dorcey, JohnN B	E, pt 19	tenant	6
j 546	Draper, WilliamS B	pt 24	tenant	9
j 548	Dykes, JamesS B	pt 24	owner	9
j 612	Detweller, AbelGn. E Mn st	9 & 10	tenant	5
624	Dinsmore, EdwardGn. E Qn st	3 & 4	owner	5
380	Dewan, William11	28	owner	5

No. on Roll.	NAME.	Con. or street.	Lot.	Owner or tenant.	P.O.
421	Edey, Joseph	12	30	owner	5
422	Edey, Edward.....	12	30	F son	5
524	Edey, Thomas.....	S B	S half 13	owner	5
524	Edey, Fletcher.....	S B	N half 13	owner	5
616	Edey, John.....	Granton E Mn st	13	owner	5
632	Eames, James	Gn. station	master	occup	5
j 415	Foster, James	12	S half 23	owner	5
j 416	Foreman, John.....	12	pt 25	occup	5
j 428	Foreman, George.....	13	26	owner	5
j 429	Foreman, William ...	13	26	tenant	5
j 485	Fulton, Thomas	N B	20	owner	5
j 503	Ferris, John	N B	pt 30	owner	5
530	Finch, Hugh.....	S B pt 17; con	15, pt 29	owner	5
617	Foster, Charles	Gn. E Mn st	14	owner	5
640	Foreman, Fred Awmik	W Mn st	3	owner	5
648	Foreman, Charles ...	Awmik	7 & 8	owner	5
413	Grant, William.....	12	22	owner	5
414	Grant, William jr ...	12	22	F son	5
j 423	Grant, James S.....	13	23	owner	5
424	Grant, G. W.....	12	pt 24	owner	5
j 521	Garrett, Wm, A	S B	10	owner	5
522	Garrett, Alexander ...	S B	11	owner	5
522	Garrett, Wm	S B	11	owner	5
529	Gowan, Charles	S B	pt 17	owner	5
j 411	Gowan, Francis N ...	11	31	tenant	5
593	Grant, James	Gn. W Mn st	4	owner	5
594	Grant, Joseph	Gn. W Mn st	6	owner	5
j 479	Hodyson, William ...	N B	pt 17	owner	5
480	Hodyson, John W ...	N B	pt 17	F son	5
481	Hodyson, Daniel.....	N B	pt 17	F son	5
592	Hudson, John	Gn. W Mn st	3	owner	5
j 615	Hobbs, James	Gn. E Mn st	pt 11&12	owner	5
j 434	Ironsides, Leslie	13	30	owner	5
624	Ingram, A. H	Gn. E Qa st	3 & 4	tenant	5
j 420	Jermyn, Richard.....	12	27	owner	5
j 431	Jermyn, Alphonzo ...	13	28	tenant	5
431	Jermyn, David.....	13	28	owner	5
j 422	Jermyn, John	14	30	owner	5
526	Jackson, Richard.....	S B	14	owner	5
626	Jermyn, David M ...	Gn. W Qn st	5	owner	5
j 395	Kennedy, John.....	11	21	owner	5
449	Knight, John B	15	E pt 29	owner	5
j 400	Langford, Alex, A ...	11	S half 26	owner	5
j 405	Langford, Alex.....	11	E half 30	owner	5
408	Langford, Robert ...	11	E half 30	F son	5
409	Langford, Edward ...	11	E half 30	F son	5
410	Langford, Thos. H ...	11	E half 30	F son	5
426	Levitt, William	13	25	owner	5
427	Levitt, Alexander ...	13	25	F son	5
432	Lindsay, John	13	N half 29	owner	5

No. on Roll.	NAME.	Con. or Street.	Lot.	Owner or Tenant.	7 O
j 441	Langford, Mark14	N half 28	owner	5
j 445	Langford, Nelson	...15	27	owner	5
j 446	Lindsay, Joseph15	28	owner	5
j 517	Langford, Isaac A	...S B	8	owner	7
j 522	Langford, William	...S B	11	tenant	5
j 531	Langford, Samuel	...S B	pt 18	owner	5
j 532	Langford, Earnest	...S B	pt 18	F son	5
j 533	Langford, George	...S B	pt 18	owner	5
j 545	Little, Thomas	...S B	pt 24	owner	9
j 545	Little, JohnS B	pt 24	owner	9
639	Lang, Hugh M.D.Awmik W Mn st 2		owner	5
491	Lawton, JosephN B	25	owner	5
j 604	Langford, W. EGn. W Mn st 17		owner	5
605	Langford, William	...Gn. W Mn st 18 & 19		owner	5
606	Lingard, WilliamGn. E Mn st 1		owner	5
625	Levitt, JohnGn. E Mn st 1 & 2		owner	5
633	Langford, EliasAwmik Jn st R K		owner	5
634	Langford, AbnerAwmik Jn st R K		owner	5
649	Levitt, WilliamAwmik Lt st 7		owner	5
648	Leslie, JamesAwmik E Mn st 8 & 9		owner	5
j 534	Foyd, JohnS B	13	tenant	5
398	Mackey, Valentine	...11	pt 25	owner	5
401	Mengher, Edward	...11	27	owner	5
402	Meagher, John11	27	F son	5
403	Meagher, James11	27	F son	5
j 432	McRoberts, Uriah	...13	N half 29	tenant	5
j 433	McMillan, John	...13	S half 29	owner	5
j 443	McMillan, James14	N $\frac{1}{2}$ 29, S $\frac{1}{2}$ 28	cept	5
j 444	McMillan, Neil14	N $\frac{1}{2}$ 29, S $\frac{1}{2}$ 28	cept	5
444	McMillan, Alex	...14	N $\frac{1}{2}$ 29, S $\frac{1}{2}$ 28	owner	5
483	Mara, JohnN B	pt 19	owner	6
j 486	Mowbray, PhilipN B	21	owner	5
487	Mowbray, Ralph	...N B	21	F son	5
489	Maitland, GeorgeN B	23	cept	5
500	Moffatt, William jr.	...N B	pt 29	tenant	9
501	Moffatt, Wm. srN B	pt 29	tenant	9
j 502	McConnell, Andrew	N B	E pt 29	owner	9
518	McRoberts, James	S S B	9	owner	5
519	McRoberts, Andrew	S B	9	F son	5
520	McRoberts, Charles	..S B	9	F son	5
j 539	McGoughlin, Alex	..S B	22	owner	9
j 597	Middleton, William	Gn. W Mn st 9		owner	5
j 609	Murray, JohnGn. E Mn st 5 & 6		owner	5
636	McDonald, JohnAwmik	J H	owner	5
637	McBride, Richard	...Ak. W Mn st 1		owner	5
638	McBride, Henry	...Ak. W Mn st 1		owner	5
647	McTagart, H. BAk. E Mn st 7		tenant	5
650	May, WilliamAk. Lt st 4		tenant	5
613	Mitchell, J. WAk. Lt st A		owner	5
641	Ogglesby, George	Awmik W Mn st 4		owner	5

No. on Roll.	NAME.	Con. or street.	Lot.	Owner or tenant.	50
411	Patterson, William...	11	31	owner	
j 436	Parr, John	14	25	owner	5
j 437	Perry, William.....	14	26	owner	5
438	Perry, Henry	14	26	F son	5
538	Perrin, James	S B	21	owner	9
599	Pidd, Layton	Gn. W Mn st	pt 12	owner	5
620	Parkinson, Isaac	Gn. W Qn st	11	owner	5
619	Parks, James	Gn. E Mn st	16	owner	5
j 393	Raoycroft, Richard...	11	20	owner	5
394	Raoycroft, W. J	11	20	F son	5
406	Ranton, James.....	14	S half 29	owner	5
406	Ranton, John	14	S half 29	owner	5
435	Rathburn, Ezra.....	12	29	owner	5
j 400	Rigney, Thomas	N B	24	owner	5
495	Ratcliffe, Robert	N B	27	owner	5
496	Ratcliffe, Samuel	N B	27	F son	5
497	Ratcliffe, Robert H....	N B	27	F son	5
j 601	Ratcliffe, James	Gn. W Mn st	16	owner	5
603	Ratcliffe, John.....	Gn. W. Mn st	15 & 16	occept	5
635	Robinson, Robert ...	Awmik Jn st	K & L	owner	5
j 447	Stewart, John	15	pt 29	owner	5
j 482	Sutherby, James	N B	pt 17	owner	5
482	Sutherby, William ...	N B	pt 17	owner	5
j 493	Stanley, Robert D....	N B	N half 26	owner	5
j 494	Stanley, W. D	N B	S half 26	owner	5
j 536	Smith, Robert	S B	20	owner	9
537	Smith, George	S B	20	F son	9
591	Stewart, Robert	Gn. W Mn st	2	owner	5
j 611	Stewart, W. B	Gn. E Mn st	8	owner	5
628	Sanbourne, Henry ...	Gn. W Qn st	pt 2 & 3	tenant	5
623	Taylor, John.....	Gn E Qn st	pt 5 & 6	owner	5
525	Vrooman, Jas. S	S B	13	occept	5
j 391	Westman, James.....	11	19	owner	5
392	Westman, William ...	11	19	F son	5
j 417	Westman, George ...	12	26	owner	5
j 425	Wass, Noah	13	pt 24	owner	5
j 430	Willson, George	13	27	owner	5
j 439	Westman, Isaac	14	27	owner	5
440	Westman, Alex	14	27	F son	5
491	Willis, James... ..	N B	25	tenant	5
505	Willson, William.....	N B	30	F son	9
j 506	Willson, Albert	N B	29	tenant	9
j 523	Webb, Archibald....	S B	12	owner	5
523	Webb, Thomas	S B	12	owner	5
527	Westman, Henry sr....	S B	16	owner	5
j 527	Westman, Henry jr....	S B	16	tenant	5
j 528	Westman, Douglas ...	S B	16	tenant	5
j 534	Westman, Cameron...S	B	pt 19	owner	5
j 540	White, Samuel.....	S B	23	owner	9
j 541	White, Leonard	S B	23	F son	9

No. on Roll.	NAME.	Con. or Street.	Lot.	Owner or Tenant.	of
542	White, Thomas W ...	S B	23	F son	9
543	White, Samuel W ...	S B	23	F son	9
544	White, Richard C ...	S B	23	F son	9
j 547	Willson, Samuel	S B	pt 24	owner	9
590	Wreford, Aaron	Gn. W Mn st	1	tenant	5
j 595	Webb, C. M.....	Gn. W Mn st	7	owner	5
628	Wood, Benjamin.....	Gn. W Mn st	2 & 3	owner	5
645	Willson, Alexander	Awmik E Mn st	1	owner	5
646	White, D. G.....	Awmik E Mn st	2	tenant	5
646	White, H. A. L. ...	Awmik E Mn st	2	owner	5

PART 2.

Persons entitled to vote at municipal elections only :

607	Begg, Sophia.....	Gn. E Mn st	2 & pt 3	owner	5
602	Fulton, Mary	Gn. W. Mn st	15	owner	5
448	Lahgtord, Elijah	15	S-E pt 29	owner	9
406	Morkin, Jane.....	14	S half 29	owner	9
501	McDonald, Mary	N B	W pt 29	owner	9
539	McGloughlin, Jotetia	S B	22	owner	9
507	Robinson, Andrew...	N B	pt 31	owner	9
504	Willson, Sarah ..	N B	30 & 31	owner	9

PART 3.

Persons entitled to vote at elections to the legislative assembly only.
NONE.

I, HIRAM HODGINS, Clerk of the Municipality of the Township of Biddulph, in the County of Middlesex, do hereby certify that Parts One and Three of the within Voters' List, for the year 1885, constitute a correct list of all persons appearing by the last revised Assessment Roll of the said Municipality to be entitled to vote at Elections for members of the Legislative Assembly ; and that Parts One and Two constitute a correct list for the said year of all persons appearing by the said Roll to be entitled to vote at Municipal Elections in said Municipality ; and I do also certify that the aggregate number of names of persons upon said list who are qualified to serve on Juries is [310] Three Hundred and Ten ; and I hereby call upon all Electors to examine the said list, and if any omissions or other errors are perceived therein, to take immediate proceedings to have the said errors corrected according to law.

Dated at Clandeboye this 6th day of July, 1885.

HIRAM HODGINS,
Clerk of the aforesaid Municipality of Biddulph
Clandeboye P. O.

CANON BID Q 18 V8 V54 OE

00
00
00
00
55
55
55
55

5
6
9
9
9
9
9

m-

the
ere-
ers'
one
said
ers
two
ap-
ipal
the
who
and
the
ived
l er-

ph
P.O.

ANTONBIDQ18 V8V54 OE

