

HF 5072 147
N45

A YEAR BOOK AND ALMANAC

OF NEWFOUNDLAND

FOR

1891:

[PUBLISHED UNDER OFFICIAL SANCTION.]

NATIONAL LIBRARY
MAY 19 1910
BIBLIOTHEQUE NATIONALE

CONTAINING

A Calendar and Nautical Intelligence for the Year:

AUTHENTIC AND VALUABLE INFORMATION RELATING TO
PUBLIC OFFICES, INSTITUTIONS, BANKS, &c., &c.,
OF THE COLONY;

TOGETHER WITH A CAREFULLY REVISED

DIRECTORY

OF ALL TOWNS, VILLAGES, AND SETTLEMENTS IN THE
ISLAND.

ST. JOHN'S, N. F.:

J. C. WITHERS, QUEEN'S PRINTER.

1891.

[ADVERTISEMENT.]

WE have much pleasure in submitting to the Public the "YEAR BOOK" for 1891. We hope it may be as useful and give as great satisfaction as past Editions have done, great care has been taken to make all necessary corrections. Nothing of importance has been added to the contents of last year's Edition, if we except a list of Companies incorporated in Newfoundland and at present doing business.

All Communications, &c., addressed, marked "Almanac," to F. C. BERTEAU, St. John's, will receive an earnest and careful consideration.

Golden
Ecliptic
Solar
Roman
Domi
Julian
Jewis
Moham
Sunda
Septu
Ash V
St. Pa

In
Moon.
May 2
June 6
Nov. 1
Nov. 3

Sp
Su

R

C

Austro
Belgiu
Denma
France

German
Italy
Netherl
Portuga
Russia
Spain
Sweden
Turkey
United S
Brazil
United S

P

COMMON NOTES FOR THE YEAR 1891.

Golden Number.....	XI	Good Friday.....	Mar. 27
Ephact.....	20	Easter Sunday.....	" 29
Solar Cycle.....	24	Rogation Sunday.....	May 3
Roman Indiction.....	4	Ascension Day.....	" 7
Dominical Letter.....	D.	Whit Sunday.....	" 17
Julian Period.....	6,604	Trinity Sunday.....	" 24
Jewish New Year, 5,652.....	Oct. 3	Corpus Christi.....	" 28
Mohammedan New Y'r, 1,309, Aug. 7		1st Sunday in Advent.....	Nov. 29
Sundays after Trinity.....	26	Christmas Day, Friday.....	Dec. 25
Septuagesima Sunday.....	Jan. 25	Birth of Queen Victoria (1819)	May 24
Ash Wednesday.....	Feb. 11	Ac. of Queen Victoria (1837)	June 20
St. Patrick's Day.....	March 17	Queen's Coronation.....	" 28
		Birth of Prince of Wales, (1841),	Nov. 9.

Eclipses.

In the year 1891 there will be two Eclipses of the Sun and two of the Moon.

- May 23.—A total Eclipse of the Moon, partly visible as a partial Eclipse at Greenwich.
- June 6.—An annular Eclipse of the Sun, visible as a partial Eclipse at Greenwich.
- Nov. 15.—A total Eclipse of the Moon, visible at Greenwich.
- Nov. 30—Dec. 1.—A partial Eclipse of the Sun, invisible at Greenwich.

Seasons.

Spring commences March 20.		Autumn commences Sept. 23.
Summer " June 21.		Winter " Dec. 22.

Rulers of some of the Chief Countries in the World.

Country.	Ruler.	Born.	Acceded.
Austro-Hungary..	Francis Joseph, <i>Emperor</i> ...	18 Aug. 1830	2 Dec., 1848
Belgium.....	Leopold II., <i>King</i>	9 Apl. 1835	10 Dec., 1865
Denmark.....	Christian IX., <i>King</i>	8 Apl. 1818	15 Nov., 1863
France.....	Marie Francois Sadi-Carnot, <i>President</i>	11 Aug. 1837	3 Dec., 1887
Germany.....	William II., <i>Emperor</i>	27 Jan. 1859	15 June, 1888
Italy.....	Humbert, <i>King</i>	14 Mar. 1844	9 Jan., 1878
Netherlands.....	William III., <i>King</i>	19 Feb. 1817	17 Mar., 1849
Portugal.....	Dom Carlos, <i>King</i>	28 Sep. 1863	19 Oct., 1889
Russia.....	Alexander III., <i>Emperor</i>	10 Mar. 1845	1 Mar., 1881
Spain.....	Alfonso XIII., (a minor), <i>King</i>	17 May, 1886	17 May, 1886
Sweden & Norway	Oscar II., <i>King</i>	21 Jan. 1829	18 Sep., 1872
Turkey.....	Abdul Hamid II., <i>Sultan</i> ..	22 Sep 1842	31 Aug., 1876
United States of } Brazil.	General Deodora da Fonseca, <i>President</i>		6 Dec., 1889
United States	General Benjamin Harrison, <i>President</i>	20 Aug. 1833	4 Mar., 1889
	Pope of Rome, Leo XIII., (family name Pecci),		acceded 1878.

Calendar.

4

JANUARY, 1891.

PHASES OF THE MOON.
 Last Quarter — 2nd day, 6h. 40m., p. m. | First Quarter — 16th day, 2h. 46m., p. m.
 New Moon — 9th day, 11h. 53m., p. m. | Full Moon — 24th day, 8h. 54m., a. m.

1st MONTH. 31 DAYS.		APPARENT NOON AT GREENWICH.					ST. JOHN'S.				
Day of Year	Day of Month	Day of Week	Sun's Declination.	Hourly Variation.	Equation of Time to be added to A.T.	Hourly Variation.	Moon's Age.	Sun Rises.	Sun Sets.	High Water.	
										a. m.	p. m.
1	1	Thur.	23 0 40	12 4	3 45	1 18	20 4	7 54	4 13	10 57	11 21
2	2	Fri.	22 55 28	13 6	4 13	1 17	21 4	7 53	4 14	11 42	—
3	3	Sat.	22 49 48	14 7	4 41	1 15	22 4	7 52	4 15	0 10	0 34
4	4	Sun.	22 43 42	15 9	5 08	1 14	23 4	7 52	4 16	1 18	1 42
5	5	Mon.	22 37 08	17 0	5 35	1 12	24 4	7 52	4 17	2 33	2 57
6	6	Tues.	22 30 7	18 1	6 02	1 10	25 4	7 52	4 18	3 41	4 05
7	7	Wed.	22 22 39	19 2	6 28	1 08	26 4	7 51	4 19	4 42	5 06
8	8	Thur.	22 14 45	20 3	6 54	1 06	27 4	7 51	4 20	5 38	6 02
9	9	Fri.	22 6 25	21 4	7 19	1 04	28 4	7 51	4 22	7 06	7 30
10	10	Sat.	21 57 38	22 5	7 44	1 02	29 4	7 51	4 23	7 12	7 36
11	11	Sun.	21 48 27	23 5	8 08	0 99	0 9	7 51	4 24	7 55	8 19
12	12	Mon.	21 38 49	24 6	8 32	0 97	1 9	7 50	4 25	8 32	8 56
13	13	Tues.	21 28 47	25 6	8 54	0 94	2 9	7 50	4 26	9 11	9 35
14	14	Wed.	21 18 19	26 7	9 1	0 91	3 9	7 50	4 27	9 50	10 14
15	15	Thur.	21 7 27	27 7	9 38	0 88	4 9	7 49	4 28	10 36	11 00
16	16	Fri.	20 56 11	28 7	9 59	0 85	5 9	7 48	4 29	11 25	11 49
17	17	Sat.	20 44 30	29 7	10 19	0 82	6 9	7 47	4 31	1 19	1 43
18	18	Sun.	20 32 26	30 7	10 39	0 79	7 9	7 46	4 33	2 36	3 00
19	19	Mon.	20 19 59	31 6	10 57	0 76	8 9	7 45	4 34	3 45	4 09
20	20	Tues.	20 7 9	32 6	11 15	0 73	9 9	7 44	4 35	4 40	5 04
21	21	Wed.	19 53 57	33 5	11 32	0 70	10 9	7 43	4 37	5 26	5 50
22	22	Thur.	19 40 22	34 4	11 49	0 66	11 9	7 42	4 38	6 08	6 32
23	23	Fri.	19 26 26	35 3	12 04	0 63	12 9	7 41	4 39	6 47	7 11
24	24	Sat.	19 12 8	36 2	12 19	0 60	13 9	7 40	4 40	7 24	7 48
25	25	Sun.	18 57 28	37 1	12 33	0 57	14 9	7 39	4 41	7 56	8 20
26	26	Mon.	18 42 29	37 9	12 46	0 53	15 9	7 39	4 43	8 29	8 53
27	27	Tues.	18 27 8	38 8	12 58	0 50	16 9	7 37	4 44	9 01	9 25
28	28	Wed.	18 11 28	39 6	13 10	0 47	17 9	7 36	4 45	9 33	9 57
29	29	Thur.	17 55 28	40 4	13 21	0 43	18 9	7 35	4 47	10 07	10 31
30	30	Fri.	17 39 9	41 2	13 31	0 40	19 9	7 33	4 49	10 45	11 09
31	31	Sat.	17 22 31	42 0	13 40	0 36	20 9	7 33	4 49	10 45	11 09

METEOROLOGICAL REGISTER FOR MONTH OF JANUARY, 1890.

Barometer—Highest on 1st, 30.707; Lowest on 17th, 28.822; Mean, 29.761. Thermo-
 meter—Highest on 14th, 47; Lowest on 31st, 19; Mean Max. Temp., 19.6; Mean Min. Temp.,
 7.0; Mean Temperature, 14.4; Mean of Cloud, 5.4; Rain and Melted Snow, 4.47 inches;
 Snowfall, 33.00 inches; Rain—No. of days, 4; Snow—No. of days, 8; Fog—No. of days, 0,
 Prevailing Winds, N. W.

La
Ne
2N
2
Day of Year.
32
33
34
35
36
37
38
39
40
41
42
43
44
45
46
47
48
49
50
51
52
53
54
55
56
57
58
59
Bar
47.; L
21.1; M
Rain—
N. W.

FEBRUARY, 1891.

PHASES OF THE MOON.

Last Quarter — 1st day, 1h. 11m., p. m. | First Quarter — 15th day, 2h. 58m., a. m.
 New Moon — 8th day, 10h. 41m., a. m. | Full Moon — 23rd day, 3h. 47m., a. m.

2ND MONTH. 28 DAYS.			APPARENT NOON AT GREENWICH.				ST. JOHN'S.				
Day of Year.	Day of Month	Day of Week.	Sun's Declination.	Hourly Variation.	Equation of Time to be added to A.T.	Hourly Variation.	Moon's Age.	Sun Rises.	Sun Sets.	High Water.	
			m. s.	s.	d.	a. m.	p. m.	a. m.	p. m.	a. m.	p. m.
32	1	Sun.	S 17 5 35	42 7	13 48	0 33	21 9	7 32	4 51	11 34	11 58
33	2	Mon.	16 48 20	43 5	13 56	0 30	22 9	7 31	4 53	0 12	0 36
34	3	Tues.	16 30 48	44 2	14 2	0 26	23 9	7 29	4 55	1 36	2 00
35	4	Wed.	16 12 59	44 9	14 8	0 23	24 9	7 28	4 56	3 06	3 30
36	5	Thur.	15 54 53	45 6	14 13	0 20	25 9	7 27	4 58	4 21	4 45
37	6	Fri.	15 36 30	46 3	14 18	0 16	26 9	7 25	4 59	5 22	5 46
38	7	Sat.	15 17 51	46 9	14 21	0 13	27 9	7 24	5 0	6 03	6 27
39	8	Sun.	14 58 57	47 6	14 24	0 10	28 9	7 22	5 2	7 06	7 30
40	9	Mon.	14 39 47	48 2	14 26	0 07	0 4 7	20 5	3 7	7 37	8 01
41	10	Tues.	14 20 23	48 8	14 27	0 03	1 4 7	19 5	5 8	8 14	8 38
42	11	Wed.	14 0 45	49 4	14 28	0 00	2 4 7	17 5	6 8	8 49	9 13
43	12	Thur.	13 40 52	50 0	14 26	0 03	3 4 7	16 5	7 9	9 26	9 50
44	13	Fri.	13 20 47	50 5	14 24	0 06	4 4 7	14 5	9	10 07	10 31
45	14	Sat.	13 0 28	51 0	14 21	0 10	5 4 7	12 5	11	10 53	11 17
46	15	Sun.	12 39 57	51 6	14 18	0 13	6 4 7	11 5	12	11 40	
47	16	Mon.	12 19 13	52 1	14 14	0 16	7 4 7	9 5	13	0 35	0 59
48	17	Tues.	11 58 18	52 5	14 9	0 19	8 4 7	8 5	15	1 59	2 23
49	18	Wed.	11 37 12	53 0	14 3	0 21	9 4 7	6 5	17	3 14	3 38
50	19	Thur.	11 15 55	53 4	13 57	0 25	10 4 7	5 5	18	4 17	4 41
51	20	Fri.	10 54 27	53 9	13 50	0 28	11 4 7	3 5	20	5 03	5 27
52	21	Sat.	10 32 50	54 3	13 43	0 30	12 4 7	2 5	21	5 44	6 08
53	22	Sun.	10 11 02	54 7	13 34	0 33	13 4 7	1 5	22	6 21	6 45
54	23	Mon.	9 49 6	55 0	13 26	0 36	14 4 6	59 5	24	6 55	7 19
55	24	Tues.	9 27 0	55 4	13 16	0 38	15 4 6	57 5	27	7 28	7 52
56	25	Wed.	9 4 46	55 8	13 6	0 41	16 4 6	55 5	28	7 59	8 23
57	26	Thur.	8 42 24	56 1	12 55	0 42	17 4 6	53 5	30	8 29	8 53
58	27	Fri.	8 19 55	56 4	12 44	0 45	18 4 6	51 5	32	9 00	9 24
59	28	Sat.	7 57 88	56 7	12 33	0 47	19 4 6	49 5	34	9 34	9 58

METEOROLOGICAL REGISTER FOR MONTH OF FEBRUARY, 1890.

Barometer—Highest, 30.769; Lowest, 29.236; Mean, 29.932. Thermometer—Highest, 47.; Lowest, -3; Mean Max. Temp, 27.5; Mean Min. Temp., 11.1; Mean Temperature, 21.1; Mean of Cloud, 4.9; Rain and melted Snow, 4.06 inches; Snowfall, 5.50 inches; Rain—No. of days, 4; Snow—No. of days, 4; Fog—No. of days, 2; Prevailing Winds, N. W. & S.

thermo-
Temp.,
nches;
days, 0.

MARCH, 1891.

PHASES OF THE MOON.

Last Quarter — 3rd day, 4h. 6m., a. m. | First Quarter — 16th day, 5h. 39m., p. m.
 New Moon — 9th day, 8h. 19m., p. m. | Full Moon — 24th day, 9h. 40m., p. m.

3RD MONTH. 31 DAYS.			APPARENT NOON AT GREENWICH.					ST. JOHN'S.				
Day of Year.	Day of Month	Day of Week.	Sun's Declination.	Hourly Variation.	Equation of Time to be added to A.T.	Hourly Variation.	Moon's Age.	Sun Rises.	Sun Sets.	High Water.		
								a. m.	p. m.	a. m.	p. m.	
60	1	Sun.	S 7 34 34	57 0	12 33	m. s.	0 49	20 4	6 46	5 37	10 13	
61	2	Mon.	7 11 43	57 2	12 21	s.	0 51	21 4	6 44	5 39	10 37	
62	3	Tues.	6 48 46	57 4	12 8	D.	0 53	22 4	6 43	5 41	11 43	
63	4	Wed.	6 25 43	57 7	11 55		(55	23 4	6 41	5 43	1 13	
64	5	Thur.	6 2 35	57 9	11 42		0 57	24 4	6 39	5 44	2 52	
65	6	Fri.	5 39 22	58 1	11 28		0 58	25 4	6 37	5 46	4 12	
66	7	Sat.	5 16 4	58 3	11 13		0 60	26 4	6 35	5 47	5 10	
67	8	Sun.	4 52 42	58 5	10 59		0 62	27 4	6 33	5 48	5 47	
68	9	Mon.	4 29 16	58 6	10 44		0 63	28 4	6 31	5 50	7 6	
69	10	Tues.	4 5 47	58 7	10 28		0 65	0 6	6 29	5 51	7 22	
70	11	Wed.	3 42 14	58 9	10 13		0 66	1 0	6 27	5 53	7 57	
71	12	Thur.	3 18 38	59 0	9 57		0 68	2 0	6 25	5 55	8 31	
72	13	Fri.	2 55 2	59 1	9 40		0 69	3 0	6 23	5 56	9 06	
73	14	Sat.	2 31 22	59 1	9 24		0 70	4 0	6 21	5 58	9 48	
74	15	Sun.	2 7 42	59 2	9 7		0 71	5 0	6 19	5 59	10 34	
75	16	Mon.	1 44 00	59 2	8 50		0 72	6 0	6 18	6 0	11 30	
76	17	Tues.	1 20 17	59 2	8 32		0 73	7 0	6 16	6 2	0 15	
77	18	Wed.	0 56 35	59 2	8 15		0 74	8 0	6 14	6 3	1 36	
78	19	Thur.	0 32 52	59 2	7 57		0 74	9 0	6 12	6 5	2 51	
79	20	Fri.	0 9 10	59 2	7 39		0 75	10 0	6 10	6 6	3 53	
80	21	Sat.	S N 0 14 32	59 2	7 21		0 76	11 0	6 8	6 6	4 44	
81	22	Sun.	0 38 12	59 1	7 3		0 76	12 0	6 6	6 9	5 23	
82	23	Mon.	1 1 51	59 0	6 44		0 77	13 0	6 4	6 11	5 58	
83	24	Tues.	1 25 28	59 0	6 26		0 77	14 0	6 2	6 13	6 30	
84	25	Wed.	1 49 3	58 9	6 7		0 77	15 0	6 0	6 14	7 03	
85	26	Thur.	2 12 35	58 7	5 49		0 77	16 0	5 59	6 16	7 36	
86	27	Fri.	2 36 5	58 6	5 30		0 77	17 0	5 57	6 17	8 06	
87	28	Sat.	2 50 31	58 5	5 12		0 77	18 0	5 55	6 18	8 41	
88	29	Sun.	3 22 54	58 3	4 54		0 77	19 0	5 53	6 20	9 17	
89	30	Mon.	3 46 13	58 2	4 35		0 76	20 0	5 51	6 21	10 00	
90	31	Tues.	4 9 28	58 0	4 17		0 76	21 0	5 49	6 23	10 53	

METEOROLOGICAL REGISTER FOR MONTH OF MARCH, 1890.

Barometer—Highest, 30.510 inches; Lowest, 29.131; Mean, 29.760. Thermometer—Highest, 55; Lowest, 9; Mean Max. Temp., 39.2; Mean Min. Temp., 29.0; Mean Temperature, 31.9; Mean of Cloud, 5.7; Rain and Melted Snow, 5.30 inches; Snowfall, 15.00 inches; Rain—No. of days, 7; Snow—No. of days, 6; Fogs—No. of days, 5; Prevailing Winds, W. & S.

Last New
 4TH 30 L
 Day of Year.
 Day of Month
 91 1
 92 2
 93 3
 94 4
 95 5
 96 6
 97 7
 98 8
 99 9
 100 10
 101 11
 102 12
 103 13
 104 14
 105 15
 106 16
 107 17
 108 18
 109 19
 110 20
 111 21
 112 22
 113 23
 114 24
 115 25
 116 26
 117 27
 118 28
 119 29
 120 30
 Equati
 Barom
 Highest, 6
 perature,
 21.00 inch
 ralling wi

APRIL, 1891.

PHASES OF THE MOON.

Last Quarter—1st day, 2h. 59m., p. m. | First Quarter—15th day, 10h. 9m., a. m.
 New Moon—8th day, 5h. 23m., a. m. | Full Moon—23rd day, 1h. 34m., p. m.
 Last Quarter—30th day, 10h. 20m., p. m.

4TH MONTH. 30 DAYS.			APPARENT NOON AT GREENWICH.				ST. JOHN'S.						
Day of Year.	Day of Month	Day of Week.	Sun's Declination.	Hourly Variation.	Equation of Time.	Hourly Variation.	Moon's Age.	Sun Rises.	Sun Sets.	High Water.			
			N °	'	''	m. s.	s.	D.	a. m.	p. m.	a. m.	p. m.	
91	1	Wed.	4	32	39	57	8	3	59	0	76	22	0
92	2	Thur.	4	55	45	57	6	3	41	0	75	23	0
93	3	Fri.	5	18	46	57	4	3	23	0	74	24	0
94	4	Sat.	5	41	41	57	2	3	5	0	74	25	0
95	5	Sun.	6	4	30	56	9	2	47	0	73	26	0
96	6	Mon.	6	27	14	56	7	2	30	0	72	27	0
97	7	Tues.	6	49	50	56	4	2	13	0	71	28	0
98	8	Wed.	7	12	20	56	1	1	56	0	70	29	0
99	9	Thur.	7	34	43	55	8	1	39	0	69	0	6
100	10	Fri.	7	56	58	55	4	1	23	0	68	1	6
101	11	Sat.	8	19	5	55	1	1	7	0	67	2	3
102	12	Sun.	8	41	3	54	8	0	51	0	66	3	6
103	13	Mon.	9	2	53	54	4	0	35	0	64	4	6
104	14	Tues.	9	24	33	54	0	0	20	0	63	5	6
105	15	Wed.	9	46	4	53	6	0	5	0	62	6	5
106	16	Thur.	10	7	26	53	2	0	10	0	60	7	6
107	17	Fri.	10	28	37	52	7	0	24	0	59	8	6
108	18	Sat.	10	49	38	52	3	0	38	0	57	9	6
109	19	Sun.	11	10	28	51	8	0	52	0	56	10	6
110	20	Mon.	11	31	7	51	4	1	5	0	54	11	6
111	21	Tues.	11	51	34	50	9	1	18	0	52	12	6
112	22	Wed.	12	11	50	50	4	1	30	0	50	13	6
113	23	Thur.	12	31	54	49	9	1	42	0	48	14	6
114	24	Fri.	12	51	45	49	4	1	53	0	47	15	6
115	25	Sat.	13	11	24	48	8	2	4	0	45	16	6
116	26	Sun.	13	30	50	48	3	2	14	0	42	17	6
117	27	Mon.	13	50	2	47	7	2	24	0	40	18	6
118	28	Tues.	14	9	1	47	2	2	34	0	38	19	6
119	29	Wed.	14	27	46	46	6	2	43	0	35	20	6
120	30	Thur.	N 14	46	17	45	9	2	51	0	34	21	6

Equation of Time to be added to 15th, and subtracted the remainder of the month.

METEOROLOGICAL REGISTER FOR MONTH OF APRIL, 1890.

Barometer—Highest, 30.528 inches; Lowest, 29.128; Mean, 29.849. Thermometer—Highest, 63; Lowest, 8; Mean Max. Temp., 41.2; Mean Min. Temp., 27.7; Mean Temperature, 35.3; Mean of Cloud, 6; Rain and Melted Snow, 4.97 inches, Snowfall, 21.00 inches; Rain—No. of days, 7; Snow—No. of days, 3; Fog—No. of days, 3; Pre-railing winds, S. & N. E.

MAY, 1891.

PHASES OF THE MOON.

New Moon — 7th day, 2h. 44m., p. m. | Full Moon — 23rd day, 2h. 54m., a. m.
 First Quarter—15th day, 3h. 33m., a. m. | Last Quarter—30th day, 3h. 23m., a. m.

5TH MONTH. 31 DAYS.			APPARENT NOON AT GREENWICH.					ST. JOHN'S.														
Day of Year.	Day of Month	Day of Week.	Sun's Declination.	Hourly Variation.	Equation of Time to be sub. from A.T.	Hourly Variation.	Moon's Age.	Sun Rises.	Sun Sets.	High Water.												
			°	'	"	m.	s.	a. m.	p. m.	a. m.	p. m.											
121	1	Fri.	N 15	4	34	45	4	22	6	4	52	7	5	1	01	1	25					
122	2	Sat.	15	22	35	44	8	3	6	0	29	23	6	4	50	7	7	2	33	2	57	
123	3	Sun.	15	40	22	44	1	3	13	0	27	24	6	4	48	7	8	3	42	4	06	
124	4	Mon.	15	57	53	43	5	3	19	0	24	25	6	4	46	7	10	4	38	5	02	
125	5	Tues.	16	15	9	42	8	3	25	0	22	26	6	4	44	7	11	5	20	5	44	
126	6	Wed.	16	32	8	42	1	3	30	0	19	27	6	4	43	7	12	5	55	6	19	
127	7	Thur.	16	48	51	41	4	3	34	0	17	28	6	4	41	7	13	7	06	7	30	
128	8	Fri.	17	5	17	40	7	3	38	0	15	0	2	4	40	7	15	7	25	7	49	
129	9	Sat.	17	21	26	40	0	3	41	0	12	1	2	4	39	7	16	8	07	8	31	
130	10	Sun.	17	37	18	39	3	3	44	0	10	2	2	4	37	7	17	8	42	9	06	
131	11	Mon.	17	52	52	38	5	3	46	0	8	3	2	4	36	7	19	9	22	9	46	
132	12	Tues.	18	8	8	37	8	3	48	0	5	4	2	4	35	7	20	10	09	10	33	
133	13	Wed.	18	23	6	37	0	3	49	0	3	5	2	4	34	7	21	10	57	11	21	
134	14	Thur.	18	37	45	36	2	3	49	0	1	6	2	4	33	7	22	11	49			
135	15	Fri.	18	52	5	35	4	3	49	0	0	7	2	4	31	7	23	0	26	0	50	
136	16	Sat.	19	6	6	34	6	3	48	0	0	8	2	4	29	7	24	1	30	1	54	
137	17	Sun.	19	19	47	33	8	3	47	0	0	9	2	4	28	7	25	2	34	2	58	
138	18	Mon.	19	33	10	32	9	3	45	0	0	8	10	2	4	27	7	27	3	29	3	53
139	19	Tues.	19	46	11	32	2	3	43	0	1	11	2	4	26	7	28	4	16	4	40	
140	20	Wed.	19	58	53	31	3	3	40	0	1	13	2	4	25	7	29	4	59	5	23	
141	21	Thur.	20	11	14	30	4	3	37	0	1	15	3	4	23	7	30	5	38	6	02	
142	22	Fri.	20	23	15	29	6	3	33	0	1	17	4	4	22	7	31	6	16	6	40	
143	23	Sat.	20	34	51	28	7	3	28	0	1	19	5	4	21	7	33	6	57	7	21	
144	24	Sun.	20	46	13	27	8	3	23	0	2	22	6	4	20	7	34	7	35	7	59	
145	25	Mon.	20	57	10	26	9	3	18	0	2	24	7	4	19	7	36	8	17	8	41	
146	26	Tues.	21	7	45	26	0	3	12	0	2	26	18	2	4	17	7	37	8	58	9	22
147	27	Wed.	21	17	59	25	1	3	6	0	2	28	19	2	4	16	7	38	9	44	10	08
148	28	Thur.	21	27	51	24	2	2	59	0	3	30	20	2	4	15	7	39	10	36	11	00
149	29	Fri.	21	37	21	23	4	2	52	0	3	32	21	2	4	14	7	40	11	36		
150	30	Sat.	21	45	28	22	3	2	44	0	3	34	22	2	4	13	7	41	0	27	0	51
151	31	Sun.	21	55	13	21	4	2	35	0	3	36	23	2	4	12	7	42	1	52	2	16

METEOROLOGICAL REGISTER FOR MONTH OF MAY, 1890.

Barometer—Highest, 30.571 inches; Lowest, 29.270; Mean, 29.912. Thermometer—Highest, 72.; Lowest, 25.; Mean Max. Temp., 53.2; Mean Min. Temp., 38.7; Mean Temperature, 46.2; Mean of Cloud, 6.; Rainfall, 2.80 inches; Rain—No. of days, 7; No. of Fogs, 7; Prevailing Winds, N. E. and S. W.

Day of Year.	Day of Month
152	1
153	2
154	3
155	4
156	5
157	6
158	7
159	8
160	9
161	10
162	11
163	12
164	13
165	14
166	15
167	16
168	17
169	18
170	19
171	20
172	21
173	22
174	23
175	24
176	25
177	26
178	27
179	28
180	29
181	30

Equation
 Barome
 Highest, 73
 perature, 50
 of Fogs, 6.

JUNE, 1891.

PHASES OF THE MOON.

New Moon — 6th day, 0h. 54m., a. m. | Full Moon — 21st day, 1h. 41m., p. m.
 First Quarter — 13th day, 9h. 3m., p. m. | Last Quarter — 28th day, 7h. 45m., a. m.

6TH MONTH. 30 DAYS.			APPARENT NOON AT GREENWICH.				ST. JOHN'S.				
Day of Year.	Day of Month.	Day of Week.	Sun's Declination	Hourly Variation.	Equation of Time.	Hourly Variation.	Moon's Age.	Sun Rises.	Sun Sets.	High Water.	
					m. s.	s.	D.	a. m.	p. m.	a. m.	p. m.
152	1	Mon.	N 22° 3' 34"	20 4	2 27	0 37	24 2	4 10	7 43	3 07	3 31
153	2	Tues.	22 11 33	19 5	2 18	0 39	25 2	4 9	7 44	4 06	4 30
154	3	Wed.	22 19 9	18 5	2 8	0 41	26 2	4 9	7 45	4 53	5 17
155	4	Thur.	22 26 21	17 5	1 58	0 42	27 2	4 9	7 45	5 39	6 03
156	5	Fri.	22 33 10	16 5	1 48	0 44	28 2	4 8	7 46	6 13	6 37
157	6	Sat.	22 39 35	15 5	1 37	0 45	29 2	4 8	7 47	7 06	7 30
158	7	Sun.	22 45 37	14 6	1 26	0 46	0 8	4 8	7 48	7 44	8 03
159	8	Mon.	22 51 14	13 6	1 15	0 48	1 8	4 7	7 48	8 24	8 48
160	9	Tues.	22 56 28	12 6	1 3	0 49	2 8	4 7	7 49	9 04	9 28
161	10	Wed.	23 1 17	11 5	0 51	0 49	3 8	4 6	7 49	9 45	10 09
162	11	Thur.	23 5 41	10 5	0 39	0 50	4 8	4 6	7 50	10 27	10 51
163	12	Fri.	23 9 42	9 5	0 27	0 51	5 8	4 5	7 51	11 08	11 32
164	13	Sat.	23 13 18	8 5	0 15	0 52	6 8	4 5	7 51	11 52	—
165	14	Sun.	23 16 29	7 4	0 2	0 52	7 8	4 5	7 52	0 21	0 45
166	15	Mon.	23 19 15	6 4	0 10	0 53	8 8	4 6	7 53	1 18	1 42
167	16	Tues.	23 21 37	5 4	0 23	0 53	9 8	4 6	7 53	2 27	2 51
168	17	Wed.	23 23 34	4 4	0 36	0 53	10 8	4 6	7 54	3 23	3 47
169	18	Thur.	23 25 7	3 3	0 49	0 54	11 8	4 6	7 55	4 18	4 42
170	19	Fri.	23 26 14	2 3	1 02	0 54	12 8	4 7	7 55	5 08	5 32
171	20	Sat.	23 26 57	1 3	1 15	0 54	13 8	4 7	7 55	6 41	7 05
172	21	Sun.	23 27 15	0 2	1 27	0 54	14 8	4 8	7 55	7 23	7 47
173	22	Mon.	23 27 8	0 8	1 40	0 54	15 8	4 8	7 56	8 06	8 30
174	23	Tues.	23 26 36	1 8	1 53	0 53	16 8	4 9	7 56	8 45	9 09
175	24	Wed.	23 25 40	2 9	2 06	0 53	17 8	4 9	7 56	9 26	9 50
176	25	Thur.	23 24 19	3 0	2 19	0 53	18 8	4 9	7 56	10 11	10 35
177	26	Fri.	23 22 34	4 9	2 31	0 52	19 8	4 10	7 56	11 01	11 25
178	27	Sat.	23 20 23	5 9	2 44	0 52	20 8	4 10	7 55	11 40	—
179	28	Sun.	23 17 48	6 9	2 56	0 51	21 8	4 10	7 55	1 00	1 24
180	29	Mon.	23 14 49	8 0	3 08	0 50	22 8	4 10	7 55	2 24	2 48
181	30	Tues.	23 11 25	9 0	3 20	0 49	23 8	4 11	7 55	—	—

Equation of Time to be subtracted to 14th, and added the remainder of the month.

METEOROLOGICAL REGISTER FOR MONTH OF JUNE, 1890.

Barometer—Highest, 30.321 inches; Lowest, 29.488; Mean, 29.870. Thermometer—Highest, 73; Lowest, 30; Mean Max. Temp., 59.0; Mean Min. Temp., 40.6; Mean Temperature, 50.; Mean of Cloud, 6.1; Rainfall, 4.00 inches; Rain—No. of days, 10; No. of Fogs, 6. Prevailing Winds, S. E.

JULY, 1891.

PHASES OF THE MOON.

New Moon — 5th day, 0h. 28m., p. m. | Full Moon — 20th day, 10h. 23m., p. m.
 First Quarter—13th day, 1h. 57m., p. m. | Last Quarter —27th day, 1h 1m., p. m.

7TH MONTH. 31 DAYS.			APPARENT NOON AT GREENWICH.					ST. JOHN'S.				
Day of Year.	Day of Month.	Day of Week.	Sun's Declination.	Hourly Variation.	Equation of Time to be added to A.T.	Hourly Variation.	Moon's Age.	Sun Rises.	Sun Sets.	High Water.		
					m. s.	s.	D.	a. m.	p. m.	a. m.	p. m.	
182	1	Wed.	N 23 7 37	10 0	3 32	0 48	24 8	4 12	7 54	3 32	3 56	
183	2	Thur.	23 3 21	11 0	3 44	0 47	24 8	4 13	7 54	4 26	4 50	
184	3	Fri.	22 58 47	12 0	3 55	0 46	26 8	4 13	7 54	5 15	5 39	
185	4	Sat.	22 53 47	13 0	4 6	0 45	27 8	4 14	7 54	5 51	6 15	
186	5	Sun.	22 48 22	14 0	4 17	0 43	28 8	4 14	7 53	7 06	7 30	
187	6	Mon.	22 42 33	15 0	4 27	0 42	0 33	4 15	7 53	7 26	7 50	
188	7	Tues.	22 36 21	16 0	4 36	0 40	1 33	4 16	7 53	8 03	8 27	
189	8	Wed.	22 29 46	16 9	4 46	0 39	2 33	4 17	7 52	8 40	9 04	
190	9	Thur.	22 22 46	17 9	4 55	0 37	3 33	4 18	7 52	9 16	9 40	
191	10	Fri.	22 15 24	18 9	5 4	0 35	4 33	4 18	7 51	9 51	10 15	
192	11	Sat.	22 7 39	19 9	5 12	0 33	5 33	4 19	7 51	10 25	10 49	
193	12	Sun.	21 59 31	20 8	5 20	0 32	6 33	4 20	7 50	11 02	11 26	
194	13	Mon.	21 51 0	21 7	5 28	0 29	7 33	4 21	7 50	11 46	—	
195	14	Tues.	21 42 7	22 7	5 34	0 27	8 33	4 22	7 49	0 40	1 04	
196	15	Wed.	21 32 51	23 6	5 41	0 25	8 33	4 23	7 48	1 11	1 35	
197	16	Thur.	21 23 14	24 5	5 47	0 23	10 33	4 24	7 47	2 27	2 51	
198	17	Fri.	21 13 15	25 4	5 52	0 21	11 33	4 25	7 46	3 39	4 03	
199	18	Sat.	21 2 54	26 4	5 57	0 19	12 33	4 26	7 45	4 43	5 07	
200	19	Sun.	20 52 12	27 2	6 2	0 16	13 33	4 27	7 44	5 38	6 02	
201	20	Mon.	20 41 9	28 1	6 5	0 14	14 33	4 28	7 43	6 30	6 54	
202	21	Tues.	20 29 45	28 8	6 9	0 12	15 33	4 29	7 42	7 13	7 37	
203	22	Wed.	20 18 0	29 8	6 11	0 09	16 33	4 30	7 41	7 51	8 15	
204	23	Thur.	20 5 55	30 6	6 13	0 07	17 33	4 31	7 40	8 28	8 52	
205	24	Fri.	19 53 31	31 5	6 15	0 05	18 33	4 32	7 39	9 05	9 29	
206	25	Sat.	19 40 46	32 3	6 16	0 02	19 33	4 33	7 38	9 44	10 08	
207	26	Sun.	19 27 41	33 1	6 16	0 00	20 33	4 34	7 37	10 31	10 55	
208	27	Mon.	19 14 17	33 9	6 16	0 02	21 33	4 35	7 36	11 29	11 53	
209	28	Tues.	19 0 34	34 7	6 15	0 04	22 2	4 36	7 35	0 18	0 42	
210	29	Wed.	18 46 32	35 5	6 14	0 06	23 3	4 37	7 34	1 51	2 15	
211	30	Thur.	18 32 12	36 2	6 12	0 09	14 3	4 38	7 32	2 52	3 16	
212	31	Fri.	18 17 33	37 0	6 9	0 11	25 3	4 40	7 31	4 05	4 29	

METEOROLOGICAL REGISTER FOR MONTH OF JULY, 1890.

Barometer—Highest, 30.350 inches; Lowest, 29.620 inches; Mean, 29.963 inches.
 Thermometer—Highest, 84°; Lowest, 45°; Mean Max. Temp., 69.4; Mean Min. Temp., 52.;
 Mean Temperature, 60.7; Mean of Cloud, 5; Rainfall, 3.90 inches; Rain—No. of days, 9;
 Fog—No. of days, 5; Prevailing Winds, S. & W.

New Mo
First Q

8TH MO
31 DA

Day of Year.
Day of Month

213	1	Sa
214	2	S
215	3	M
216	4	Tu
217	5	W
218	6	Th
219	7	Fr
220	8	Sa
221	9	Su
222	10	Mo
223	11	Tu
224	12	W
225	13	Th
226	14	Fr
227	15	Sat
228	16	Sun
229	17	Mo
230	18	Tu
231	19	We
232	20	Th
233	21	Fri
234	22	Sat
235	23	Sun
236	24	Mo
237	25	Tue
238	26	We
239	27	Thu
240	28	Fri
241	29	Sat
242	30	Sun
243	31	Mon

Baromete
80; Lowest, 4
Mean of Clou
vailing Wind

AUGUST, 1891.

PHASES OF THE MOON.

New Moon — 4th day, 1h. 41m., a. m. | Full Moon — 19th day, 5h. 57m., a. m.
 First Quarter—12th day, 5h. 40m., a. m. | Last Quarter — 25th day, 8h. 38m., p. m.

8TH MONTH, 31 DAYS.			APPARENT NOON AT GREENWICH.				ST. JOHN'S.				
Day of Year.	Day of Month	Day of Week.	Sun's Declination.	Hourly Variation.	Equation of Time to be added to A.T.	Hourly Variation.	Moon's Age.	Sun Rises.	Sun Sets.	High Water.	
								a. m.	p. m.	a. m.	p. m.
213	1	Sat.	N 18° 2' 36"	37 7	6 7	0 14	26 3	4 41	7 20	4 55	5 19
214	2	Sun.	17 47 21	38 5	6 2	0 17	27 3	4 42	7 24	5 32	5 56
215	3	Mon.	17 31 49	39 2	5 59	0 19	28 3	4 44	7 27	7 06	7 30
216	4	Tues.	17 15 59	39 9	5 54	0 22	29 3	4 45	7 25	7 10	7 34
217	5	Wed.	16 59 53	40 6	5 48	0 24	0 8	4 46	7 24	7 41	8 05
218	6	Thur.	16 43 31	41 3	5 42	0 27	1 8	4 48	7 23	8 13	8 37
219	7	Fri.	16 26 52	41 9	5 35	0 29	2 8	4 49	7 21	8 48	9 12
220	8	Sat.	16 9 57	42 6	5 28	0 32	3 8	4 50	7 19	9 18	9 42
221	9	Sun.	15 52 47	43 3	5 20	0 34	4 8	4 52	7 18	9 49	10 13
222	10	Mon.	15 35 21	43 9	5 12	0 37	5 8	4 53	7 16	10 23	10 47
223	11	Tues.	15 17 40	44 5	5 3	0 39	6 8	4 54	7 15	11 00	11 24
224	12	Wed.	14 59 45	45 1	4 53	0 41	7 8	4 55	7 11	0 22	0 46
225	13	Thur.	14 41 36	45 7	4 43	0 44	8 8	4 56	7 11	0 22	0 46
226	14	Fri.	14 23 12	46 3	4 32	0 46	9 8	4 58	7 10	1 41	2 05
227	15	Sat.	14 4 35	46 8	4 20	0 48	10 8	5 0	7 8	2 48	3 12
228	16	Sun.	13 45 45	47 4	4 8	0 51	11 8	5 1	7 7	4 29	4 53
229	17	Mon.	13 26 41	47 9	3 56	0 52	12 8	5 2	7 5	5 31	5 55
230	18	Tues.	13 7 25	48 4	3 43	0 5	13 8	5 3	7 3	6 18	6 42
231	19	Wed.	12 47 56	48 9	3 30	0 57	14 8	5 4	7 1	7 02	7 26
232	20	Thur.	12 28 16	49 4	3 16	0 59	15 8	5 5	6 59	7 38	8 02
233	21	Fri.	12 8 23	49 9	3 1	0 61	16 8	5 6	6 57	8 13	8 37
234	22	Sat.	11 48 19	50 4	2 46	0 63	17 8	5 8	6 55	8 47	9 11
235	23	Sun.	11 28 4	50 9	2 31	0 65	18 8	5 9	6 51	9 25	9 49
236	24	Mon.	11 7 37	51 3	2 15	0 66	19 8	5 11	6 52	10 12	10 36
237	25	Tues.	10 47 1	51 8	1 59	0 68	20 8	5 12	6 50	11 08	11 32
238	26	Wed.	10 26 13	52 2	1 42	0 70	21 8	5 11	6 48	11 56	—
239	27	Thur.	10 5 16	52 6	1 26	0 71	22 8	5 15	6 46	0 29	1 50
240	28	Fri.	9 44 8	53 0	1 8	0 73	23 8	5 17	6 44	2 48	3 12
241	29	Sat.	9 21 52	53 4	0 51	0 74	24 8	5 18	6 42	3 52	4 16
242	30	Sun.	9 1 26	53 7	0 32	0 75	25 8	5 20	6 40	4 39	5 03
243	31	Mon.	9 39 52	54 1	0 15	0 77	26 8	5 21	6 38	5 19	5 43

METEOROLOGICAL REGISTER FOR MONTH OF AUGUST, 1890.

Barometer—Highest, 30.376; Lowest, 29.582; Mean, 30.106. Thermometer—Highest, 80; Lowest, 43; Mean Max. Temp., 70.5; Mean Min. Temp., 57.0; Mean Temperature, 63.7; Mean of Cloud, 5.4; Rainfall, 3.29 inches; Rain—No. of days, 8; No. of Fogs, 4; Prevailing Winds, S. W. & W.

SEPTEMBER, 1891.

PHASES OF THE MOON.

New Moon — 2nd day, 4h. 45m., p. m. | Full Moon — 17th day, 1h. 33m., p. m.
 First Quarter — 10th day, 7h. 37m., p. m. | Last Quarter — 24th day, 7h. 36m., a. m.

9TH MONTH. 30 DAYS.			APPARENT NOON AT GREENWICH.				ST. JOHN'S.				
Day of Year.	Day of Month	Day of Week.	Sun's Declination.	Hourly Variation.	Equation of Time to be sub. from A.T.	Hourly Variation.	Moon's Age.	Sun Rises.	Sun Sets.	High Water.	
					m. s.	s.	D.	a. m.	p. m.	a. m.	p. m.
244	1	Tues.	N 8 18 9	54 5	0 4	0 78	27 8	5 22	6 36	5 53	6 17
245	2	Wed.	7 56 18	54 8	0 22	0 79	28 8	5 24	6 35	7 06	7 30
246	3	Thur.	7 34 19	55 1	0 42	0 80	0 2	5 25	6 34	7 17	7 41
247	4	Fri.	7 12 13	55 4	1 01	0 81	1 2	5 26	6 32	7 49	8 13
248	5	Sat.	6 50 0	55 7	1 21	0 82	2 2	5 27	6 31	8 19	8 43
249	6	Sun.	6 27 41	56 0	1 41	0 83	3 2	5 28	6 29	8 51	9 15
250	7	Mon.	6 5 14	56 2	2 01	0 84	4 2	5 30	6 26	9 22	9 46
251	8	Tues.	5 42 42	56 5	2 21	0 85	5 2	5 31	6 24	9 55	10 19
252	9	Wed.	5 20 4	56 7	2 42	0 86	6 2	5 32	6 23	10 35	10 59
253	10	Thur.	4 57 21	56 9	3 02	0 86	7 2	5 34	6 20	11 21	11 45
254	11	Fri.	4 34 33	57 1	3 23	0 87	8 2	5 35	6 18	—	0 24
255	12	Sat.	4 11 40	57 3	3 44	0 87	9 2	5 36	6 16	1 26	1 50
256	13	Sun.	3 48 43	57 5	4 05	0 88	10 2	5 37	6 13	3 02	3 26
257	14	Mon.	3 25 42	57 6	4 26	0 88	11 2	5 38	6 11	4 24	4 48
258	15	Tues.	3 2 38	57 8	4 48	0 89	12 2	5 39	6 9	5 24	5 48
259	16	Wed.	2 39 30	57 9	5 09	0 89	13 2	5 40	6 6	6 09	6 33
260	17	Thur.	2 16 19	58 0	5 30	0 89	14 2	5 42	6 4	6 49	7 13
261	18	Fri.	1 53 5	58 1	5 52	0 89	15 2	5 44	6 3	7 24	7 48
262	19	Sat.	1 29 49	58 2	6 13	0 89	16 2	5 46	6 1	7 59	8 23
263	20	Sun.	1 6 31	58 3	6 34	0 88	17 2	5 48	5 59	8 34	8 58
264	21	Mon.	0 43 11	58 4	6 55	0 88	18 2	5 50	5 58	9 13	9 37
265	22	Tues.	N 0 19 49	58 4	7 16	0 87	19 2	5 51	5 56	10 03	10 27
266	23	Wed.	S 0 3 33	58 5	7 37	0 87	20 2	5 53	5 51	10 59	11 23
267	24	Thur.	0 26 57	58 5	7 58	0 86	21 2	5 55	5 53	11 50	—
268	25	Fri.	0 50 21	58 5	8 19	0 86	22 2	5 56	5 50	1 12	1 36
269	26	Sat.	1 13 45	58 5	8 39	0 85	23 2	5 57	5 48	2 33	2 57
270	27	Sun.	1 37 9	58 5	8 59	0 84	24 2	5 5	5 46	3 35	3 59
271	28	Mon.	2 0 33	58 5	9 19	0 83	25 2	6 00	5 44	4 18	4 42
272	29	Tues.	2 23 56	58 4	9 39	0 82	26 2	6 01	5 42	5 00	5 24
273	30	Wed.	2 47 17	58 4	9 59	0 81	27 2	6 02	5 40	5 33	5 57

METEOROLOGICAL REGISTER FOR MONTH OF SEPTEMBER, 1890.

Barometer—Highest, 30.348; Lowest, 29.106; Mean, 29.929. Thermometer—Highest, 75; Lowest, 32; Mean Max. Temp., 61.6; Mean Min. Temp., 48.8; Mean Temperature, 55.2; Mean of Cloud, 5; Rainfall, 5.76 inches, Rain—No. of days, 8; Fog—No. of days, 1; Prevailing Winds, W. & S.

10TH M 31 I	
Day of Year.	Day of Month
274	1
275	2
276	3
277	4
278	5
279	6
280	7
281	8
282	9
283	10
284	11
285	12
286	13
287	14
288	15
289	16
290	17
291	18
292	19
293	20
294	21
295	22
296	23
297	24
298	25
299	26
300	27
301	28
302	29
303	30
304	31

Barom
66. : Lowest
Mean of C

OCTOBER, 1891.

PHASES OF THE MOON.

New Moon — 2nd day, 9h. 27m., a. m. Full Moon — 16th day, 10h. 14m., p. m.
 First Quarter — 10th day, 7h. 26m., a. m. Last Quarter — 23rd day, 10h. 26m., p. m.

10TH MONTH. 31 DAYS.			APPARENT NOON AT GREENWICH.				ST. JOHN'S.				
Day of Year.	Day of Month.	Day of Week.	Sun's Declination.	Hourly Variation.	Equation of Time to be sub. from A.T.	Hourly Variation.	Moon's Age.	Sun Rises.	Sun Sets.	High Water.	
			° ' "	"	m. s.	s.	d.	a. m.	p. m.	a. m.	p. m.
274	1	Thur.	S 3 10 37	58 3	10 18	0 80	28 2	6 4	5 38	6 03	6 27
275	2	Fri.	3 33 55	58 2	10 37	0 79	29 2	6 5	5 36	7 06	7 30
276	3	Sat.	3 57 10	58 1	10 56	0 77	0 5	6 6	5 33	7 11	7 35
277	4	Sun.	4 20 23	5 0	11 14	0 76	1 5	6 6	5 31	7 56	8 20
278	5	Mon.	4 43 33	58 0	11 32	0 74	2 5	6 9	5 29	8 30	8 54
279	6	Tues.	5 6 39	57 7	11 49	0 73	3 5	6 11	5 27	9 02	9 26
280	7	Wed.	5 29 41	57 5	12 7	0 71	4 5	6 12	5 25	9 40	10 04
281	8	Thur.	5 52 39	57 3	12 24	0 69	5 5	6 14	5 23	10 20	10 44
282	9	Fri.	6 15 32	57 1	12 40	0 68	6 5	6 15	5 21	11 12	11 36
283	10	Sat.	6 38 20	56 9	12 56	0 66	7 5	6 17	5 20	11 52	
284	11	Sun.	7 1 3	56 7	13 11	0 64	8 5	6 18	5 18	1 19	1 43
285	12	Mon.	7 23 40	56 4	13 26	0 62	9 5	6 19	5 16	2 53	3 17
286	13	Tues.	7 46 11	56 1	13 41	0 60	10 5	6 21	5 14	4 13	4 37
287	14	Wed.	8 8 35	55 9	13 55	0 58	11 5	6 22	5 12	5 11	5 35
288	15	Thur.	8 30 52	55 6	14 9	0 55	12 5	6 23	5 10	5 55	6 19
289	16	Fri.	8 53 2	55 2	14 22	0 53	13 5	6 25	5 8	6 34	6 58
290	17	Sat.	9 15 4	54 9	14 34	0 51	14 5	6 26	5 6	7 10	7 34
291	18	Sun.	9 36 59	54 6	14 46	0 48	15 5	6 27	5 4	7 45	8 9
292	19	Mon.	9 58 45	54 2	14 57	0 45	16 5	6 29	5 2	8 22	8 46
293	20	Tues.	10 20 22	53 9	15 7	0 43	17 5	6 30	5 0	9 07	9 31
294	21	Wed.	10 41 50	53 5	15 18	0 40	18 5	6 32	4 58	9 54	10 18
295	22	Thur.	11 3 9	53 1	15 27	0 37	19 5	6 34	4 54	10 50	11 14
296	23	Fri.	11 24 18	52 7	15 36	0 34	20 5	6 35	4 54	11 57	
297	24	Sat.	11 45 17	52 2	15 44	0 31	21 5	6 36	4 52	0 47	1 11
298	25	Sun.	12 6 5	51 8	15 51	0 28	22 5	6 38	4 50	2 02	2 26
299	26	Mon.	12 26 42	51 3	15 57	0 25	23 5	6 40	4 48	3 00	3 24
300	27	Tues.	12 47 8	50 8	16 3	0 22	24 5	6 42	4 46	3 49	4 13
301	28	Wed.	13 7 22	50 3	16 8	0 19	25 5	6 43	4 44	4 29	4 53
302	29	Thur.	13 27 24	49 8	16 12	0 16	26 5	6 44	4 42	5 05	5 29
303	30	Fri.	13 47 13	49 3	16 15	0 12	27 5	6 45	4 41	5 37	6 01
304	31	Sat.	S 14 6 49	48 8	16 18	0 10	28 5	6 47	4 39	6 08	6 32

METEOROLOGICAL REGISTER FOR MONTH OF OCTOBER, 1890.

Barometer—Highest, 30.210; Lowest, 29.412. Mean, 29.703. Thermometer—Highest, 66.; Lowest, 26.; Mean Max. Temp., 51.; Mean Min. Temp., 38.1; Mean Temperature, 46.; Mean of Cloud, 7.; Rainfall, 6.03 inches; Fog—No. of days, 6; Prevailing Winds, N. E.

NOVEMBER, 1891.

PHASES OF THE MOON.

New Moon —1st day, 3h. 2m., a. m. | Full Moon —15th day, 8h. 46m., a. m.
 First Quarter—8th day, 5h. 16m., p. m. | Last Quarter—22nd day, 4h. 54m., p. m.
 New Moon—30th day, 8h. 15m., p. m.

11TH MONTH. 30 DAYS.			APPARENT NOON AT GREENWICH.				ST. JOHN'S.				
Day of Year.	Day of Month	Day of Week.	Sun's Declination.	Hourly Variation.	Equation of Time to be sub.from A.T.	Hourly Variation.	Moon's Age.	Sun Rises.	Sun Sets.	High Water.	
					m. s.	s.	D.	a. m.	p. m.	a. m.	p. m.
305	1	Sun.	S 14 26 11	48 1	16 20	0 06	29 5	6 49	4 38	7 06	7 30
306	2	Mon.	14 45 19	47 5	16 20	0 02	0 7	6 50	4 36	7 33	7 57
307	3	Tues.	15 4 11	46 9	16 21	0 01	1 7	6 52	4 34	8 09	8 33
308	4	Wed.	15 22 53	46 3	16 20	0 04	2 7	6 53	4 33	8 47	9 11
309	5	Thur.	15 41 17	45 7	16 19	0 08	3 7	6 55	4 32	9 27	9 51
310	6	Fri.	15 59 23	45 0	16 16	0 11	4 7	6 57	4 31	10 10	10 34
311	7	Sat.	16 17 18	44 3	16 13	0 14	5 7	6 58	4 29	11 01	11 25
312	8	Sun.	16 34 54	43 6	16 9	0 18	6 7	7 0	4 27	11 38	
313	9	Mon.	16 52 13	42 9	16 4	0 21	7 7	7 2	4 26	0 59	1 23
314	10	Tues.	17 9 14	42 2	15 59	0 25	8 7	7 4	4 25	2 24	2 48
315	11	Wed.	17 25 58	41 4	15 53	0 28	9 7	7 5	4 24	3 45	4 09
316	12	Thur.	17 42 24	40 7	15 45	0 32	10 7	7 6	4 23	4 45	5 09
317	13	Fri.	17 58 31	39 9	15 37	0 35	10 7	7 7	4 22	5 34	5 58
318	14	Sat.	18 14 20	39 1	15 28	0 39	11 7	7 9	4 20	6 13	6 37
319	15	Sun.	19 29 49	38 3	15 19	0 42	12 7	7 11	4 19	6 50	7 14
320	16	Mon.	18 44 58	37 5	15 8	0 46	13 7	7 12	4 18	7 30	7 54
321	17	Tues.	18 59 48	36 6	14 57	0 49	14 7	7 13	4 16	8 10	8 34
322	18	Wed.	19 14 17	35 8	14 44	0 53	15 7	7 14	4 15	8 52	9 16
323	19	Thur.	19 28 26	34 9	14 31	0 56	16 7	7 16	4 14	9 37	10 01
324	20	Fri.	19 42 14	34 0	14 17	0 60	17 7	7 17	4 13	10 27	10 51
325	21	Sat.	19 55 40	33 1	14 03	0 63	18 7	7 19	4 12	11 21	11 45
326	22	Sun.	20 8 45	32 2	13 47	0 67	19 7	7 20	4 11	11 56	
327	23	Mon.	20 21 27	31 3	13 31	0 70	20 7	7 22	4 10	0 59	1 23
328	24	Tues.	20 33 47	30 4	13 14	0 73	21 7	7 23	4 10	1 58	2 22
329	25	Wed.	20 45 41	29 4	12 56	0 77	22 7	7 24	4 9	2 51	3 18
330	26	Thur.	20 57 18	28 4	12 37	0 80	23 7	7 26	4 8	3 42	4 06
331	27	Fri.	21 8 29	27 4	12 17	0 83	24 7	7 28	4 8	4 24	4 48
332	28	Sat.	21 19 15	26 4	11 57	0 86	25 7	7 29	4 7	5 04	5 28
333	29	Sun.	21 29 38	25 4	11 36	0 89	26 7	7 30	4 7	5 42	6 06
334	30	Mon.	S 21 39 35	24 4	11 14	0 92	27 7	7 31	4 6	6 16	6 40

METEOROLOGICAL REGISTER FOR MONTH OF NOVEMBER, 1890.

Barometer—Highest, 30.627; Lowest, 28.667; Mean, 29.830. Thermometer—Highest, 55; Lowest, 20; Mean Max. Temp., 42.5; Mean Min. Temp., 32; Mean Temperature, 37; Mean of Cloud, 7; Rain and melted Snow, (in inches), 5.49; Rain—No. of days, 10; Snow—No. of days, 4; Prevailing Winds, S. & W.

First Full M
 12TH M
 31 D
 Day of Year.
 Day of Month
 335 1
 336 2
 337 3
 338 4
 339 5
 340 6
 341 7
 342 8
 343 9
 344 10
 345 11
 346 12
 347 13
 348 14
 349 15
 350 16
 351 17
 352 18
 353 19
 354 20
 355 21
 356 22
 357 23
 358 24
 359 25
 360 26
 361 27
 362 28
 363 29
 364 30
 365 31

Equation
 the month
 M
 Baromet
 on 10th, 46.5
 Mean Temp
 Snowfall, 25
 days, 1; Pre

DECEMBER, 1891.

PHASES OF THE MOON.

First Quarter — 8th day, 1h. 43m., a. m. | Last Quarter — 22nd day, 2h. 7m., p. m.
 Full Moon — 14th day, 9h. 22m., p. m. | New Moon — 30th day, 11h. 48m., a. m.

12TH MONTH. 31 DAYS.			APPARENT NOON AT GREENWICH.				ST. JOHN'S.				
Day of Year.	Day of Month.	Day of Week.	Sun's Declination.	Hourly Variation.	Equation of Time.	Hourly Variation.	Moon's Age.	Sun Rises.	Sun Sets.	High Water.	
			m. s.	s.	D.	a. m.	p. m.	a. m.	p. m.		
335	1	Tues.	S 21° 49' 9"	23 4	10 52	0 94	0 0	7 33	4 6	7 06	7 30
336	2	Wed.	21 5 16	22 3	10 29	0 97	1 0	7 35	4 5	7 50	8 14
337	3	Thur.	22 6 59	21 2	10 06	0 99	2 0	7 36	4 4	8 29	8 53
338	4	Fri.	22 15 16	20 2	9 41	1 02	3 0	7 37	4 4	9 11	9 35
339	5	Sat.	22 23 7	19 1	9 17	1 04	4 0	7 38	4 4	9 54	10 18
340	6	Sun.	22 30 32	17 9	8 51	1 06	5 0	7 39	4 3	10 41	11 05
341	7	Mon.	22 37 30	16 9	8 26	1 08	6 0	7 40	4 3	11 31	11 55
342	8	Tues.	22 44 1	15 8	7 59	1 10	7 0	7 41	4 3	0 11	0 35
343	9	Wed.	22 50 6	14 6	7 33	1 12	8 0	7 42	4 3	1 21	1 55
344	10	Thur.	22 55 43	13 5	7 06	1 14	9 0	7 42	4 3	2 50	3 14
345	11	Fri.	23 0 54	12 4	6 38	1 15	10 0	7 43	4 3	4 01	4 25
346	12	Sat.	23 5 37	11 2	6 10	1 17	11 0	7 44	4 3	4 57	5 21
347	13	Sun.	23 9 52	10 1	5 4	1 18	12 0	7 45	4 3	5 47	6 11
348	14	Mon.	23 13 40	9 0	5 14	1 19	13 0	7 46	4 4	6 30	6 54
349	15	Tues.	23 17 00	7 8	4 45	1 20	14 0	7 47	4 4	7 10	7 34
350	16	Wed.	23 19 52	6 6	4 16	1 21	15 0	7 48	4 4	7 48	8 12
351	17	Thur.	23 22 16	5 4	3 46	1 22	16 0	7 49	4 5	8 30	8 54
352	18	Fri.	23 24 12	4 2	3 17	1 23	17 0	7 50	4 5	9 11	9 35
353	19	Sat.	23 25 40	3 1	2 47	1 24	18 0	7 51	4 5	9 49	10 13
354	20	Sun.	23 26 40	1 9	2 1	1 24	19 0	7 52	4 5	10 30	10 54
355	21	Mon.	23 27 11	0 7	1 48	1 24	20 0	7 53	4 6	11 13	11 37
356	22	Tues.	23 27 14	0 4	1 18	1 25	21 0	7 53	4 6	11 42	—
357	23	Wed.	23 26 49	1 6	0 48	1 25	22 0	7 54	4 6	0 32	0 56
358	24	Thur.	23 25 56	2 8	0 18	1 25	23 0	7 54	4 7	1 32	1 56
359	25	Fri.	23 24 34	4 0	0 12	1 25	24 0	7 54	4 7	2 36	3 00
360	26	Sat.	23 22 44	5 2	0 42	1 24	25 0	7 54	4 7	3 31	3 55
361	27	Sun.	23 20 26	6 3	1 12	1 24	26 0	7 54	4 7	4 23	4 47
362	28	Mon.	23 17 40	7 5	1 41	1 23	27 0	7 55	4 8	5 10	5 34
363	29	Tues.	23 14 26	8 7	2 11	1 22	28 0	7 55	4 9	5 51	6 15
364	30	Wed.	23 10 43	9 9	2 40	1 21	29 9	7 55	4 10	7 06	7 30
365	31	Thur.	23 6 33	11 0	3 09	1 20	0 4	7 55	4 11	7 30	7 54

Equation of Time to be subtracted from A. T. to 24th, and added remainder of the month

METEOROLOGICAL REGISTER FOR MONTH OF DECEMBER, 1890.

Barometer—Highest, 30.681; Lowest, 28.814; Mean, 29.924. Thermometer—Highest on 10th, 46.5; Lowest on 19th, 2; Mean Max. Temp., 34.8; Mean Min. Temp., 24.5; Mean Temperature, 29.5; Mean of Cloud, 5.4; Rain and Melted Snow, 3.92 inches; Snowfall, 25.00 inches; Rain—No. of days, 4; Snow—No. of days, 8; Fogs—No. of days, 1; Prevailing Winds, S. and N. W.

The Royal Family.

Her Majesty VICTORIA, by the Grace of GOD, of the United Kingdom of Great Britain and Ireland, Queen, Defender of the Faith, Empress of India, *born* 24th May, 1819; *succeeded* to the Throne 20th June, 1837; *crowned* 28th June, 1838; *married* 10th February, 1840, to his late Royal Highness, Francis ALBERT Augustus Charles Emmanuel PRINCE CONSORT, Duke of Saxony, Prince of Coburg and Gotha, who was born 26th August, 1819, and died 14th December, 1861. Her Majesty's children—

1. H. R. H. VICTORIA Adeiaide Mary Louisa, PRINCESS ROYAL, *born* 21st November, 1840; *married* 25th January, 1858, to H. I. H. the Crown Prince of Germany; subsequently Emperor of Germany, and who died 15th June, 1888.

2. H. R. H. ALBERT EDWARD, Prince of Wales, Duke of Saxony, Cornwall, and Rothesay, Earl of Dublin, &c., *born* 9th November, 1841; *married* 10th March, 1863, to Princess Alexandra, eldest daughter of the King of Denmark, and has had issue—

1. Albert Victor Christian Edward, *born* 8th January, 1864.
2. George, *born* 3rd June, 1865.
3. Louise, *born* 20th February, 1867.
4. Victoria, *born* 6th July, 1868.
5. Maud, *born* 26th November, 1869.
6. Alexander, *born* 6th April, *died* 7th April, 1871.

3. H. R. H. ALICE Maud Mary, *born* 25th April, 1843; *married* 1st July, 1862, to H. R. H. LOUIS IV. Grand Duke of Hesse; *died* 14th December, 1878.

4. H. R. H. ALFRED Ernest Albert, Duke of Edinburgh, *born* 6th August, 1844; *married* 23rd January, 1874, to the Grand Duchess Marie of Russia, and has issue—1. Alfred, *born* Oct., 1874; 2. Marie, *born* Oct., 1875; 3. Victoria Melita, *born* Nov., 1876; 4. Alexandra, *born* Sept., 1878; and 5. Beatrice, *born* April, 1884.

5. H. R. H. HELENA Augusta Victoria, *born* 25th May, 1846; *married* 5th July, 1866, to Prince Frederick Christian of Schleswig-Holstein.

6. H. R. H. LOUISE Caroline Alberta, *born* 18th March, 1848; *married* 21st March, 1871, to the Marquis of Lorne.

7. H. R. H. ARTHUR William Patrick Albert, Duke of Connaught, *born* 1st May, 1850; *married* 13th March, 1879, to Princess Louise Mar-

guerite,
Red Pri
Jan., 18

8. H
born 7th
daughter
Alice Ma
born 19th

9. H
married 2
—Alexan
born 24th

Prim
Lord
Presi
Chan
Home
Colon
Secret
Secret
First
First
Chief
Chan
Presid
Lord
Presid
Lord
Minist

Lord
Postm
Attorn
Lord
Attorn
Secret

guerite, daughter of the late Prince Frederic Charles of Prussia (The Red Prince); and has issue—Margaret, *born* Jan., 1882; Arthur, *born* Jan., 1883; Victoria Patricia, *born* March, 1886.

8. H. R. H. LEOPOLD George Duncan Albert, Duke of Albany, *born* 7th April, 1853; *married* 27th April, 1882, to the Princess Helen, daughter of the Prince of Waldeck; *died* 23th March, 1884. *Issue*—Alice Mary, *born* Feb., 1883; Leopold Charles, present Duke of Albany, *born* 19th July, 1884.

9. H. R. H. BEATRICE Mary Victoria Fedora, *born* 14th April, 1857; *married* 23rd July, 1885, to Prince Henry Maurice of Battenberg. *Issue*—Alexander, *born* 23rd November, 1886; Victoria Eugénie Julia Ena, *born* 24th October, 1887; and Leopold Arthur Lewis, *born* 21st May, 1889.

The British Ministry.

Prime Minister and Foreign Secretary—Lord Salisbury.

Lord Chancellor—Lord Halsbury.

President of the Council—Viscount Cranbrook.

Chancellor of the Exchequer—Mr. G. J. Goschen.

Home Secretary—Mr. H. Matthews, Q. C.

Colonial Secretary—Lord Knutsford.

Secretary for War—Hon. E. Stanhope.

Secretary for India—Viscount Cross

First Lord of the Treasury—Mr. W. H. Smith.

First Lord of the Admiralty—Lord George Hamilton.

Chief Secretary for Ireland—Mr. Arthur Balfour.

Chancellor of the Duchy of Lancaster—Duke of Rutland.

President of Board of Trade—Sir Michael Hicks-Beach.

Lord Chancellor of Ireland—Lord Ashbourne.

President of Local Government Board—Mr. C. T. Ritchie.

Lord Privy Seal—Earl Cadogan.

Minister of Agriculture—Mr. Henry Chaplin.

The above form the Cabinet.

Lord Lieutenant of Ireland—Earl of Zetland.

Postmaster-General—Mr. Cecil Raikes.

Attorney-General—Sir R. E. Webster, Q. C.

Lord Advocate—Mr. J. P. B. Robertson, Q. C.

Attorney General for Ireland—Mr. Peter O'Brien, Q. C.

Secretary for Scotland—Marquess of Lothian.

COLONY OF NEWFOUNDLAND.

POPULATION, (WITH LABRADOR), 197,335.
 CAPITAL—ST. JOHN'S—POPULATION, 28,610.

*Governor, Commander-in-Chief, and Vice-Admiral over the Island
 and its Dependencies.*

Sir **TERENCE N. O'BRIEN**, K.C.M.G.
 (Commission dated 24th Nov., 1888.)

Private Secretary :

CECIL FANE, Esq.

Office :—Government House.

Orderly—James Carter.

**The Executive Council
 And Departmental Offices.**

Hon. Sir **W. V. Whiteway**, K.C.M.G., *Premier and Attorney General.*

- “ **Robert Bond**, *Colonial Secretary*
- “ **Richard H. O'Dwyer**, *Receiver General.*
- “ **H. J. B. Woods**, *Surveyor General.*
- “ **Augustus W. Harvey.**
- “ **Edward P. Morris.**

Clerk to the Executive Council—Hon. Robert Bond.

The above form the Executive Council.

— *Solicitor General.*

James Day—*Chairman Board of Works.*

John Studdy—*Financial Secretary.*

Legislative Council.

President—Hon. Edward D. Shea.

The Hon. Edward D. Shea , “ Augustus W. Harvey , “ Thomas Talbot , “ Philip Cleary , “ James S. Pitts , “ James McLoughlan ,	The Hon. Moses Monroe , “ G. T. Rendell , “ James Fox , “ James Angel , “ Alexander M. Mackay , “ Dr. J. Skelton .
---	---

Officers :

Acting Clerk—Hugh H. Carter.

Acting Master-in-Chancery—Thomas J. Kough, Q. C.

Usher of the Black Rod—William F. Rennie.

Official Reporters—E. Shea, R. Pitman.

Door Keeper—Edward Morris.

Assistant Door Keeper and Messenger—James Corcoran.

Spea
Chai

1

[Populati

E. White
H. J. B.
S. R. Ma
A. J. Cro
No

[Populatio

D. Moriso
S. Blandf
A. B. Mor
G. Johnson
A. Vincen
J. Davis
No.
3. B

[Populatio

J. Murray
H. Y. Mott
No

[Populatio

E. Rothwe
Dr. Tait
H. Le Mess
I. R. McN
No.
5

[Population

W. Duff ..
A. Penney
J. Moore ..
No.

House of Assembly.

(ELECTED NOVEMBER 6TH, 1889.)

Number of Members, 36; Number of Districts, 18.

Speaker—Hon. G. H. Emerson, Q. C.

Chairman of Committees—W. H. Whitely.

1. Bay-de-Verds.

2 Members.

[Population, 10,099; Voters, 1,808.]

E. White	820
H. J. B. Woods	773
S. R. March	476
A. J. Crocker	399

No. who voted, 1,333.

2. Bonavista.

3 Members.

[Population, 16,486; Voters, 3,556.]

D. Morison	1,429
S. Blandford	1,382
A. B. Morine	1,333
G. Johnson	1,283
A. Vincent	1,228
J. Davis	1,144

No. who voted, 2,655.

3. Burgeo & LaPoile.

1 Member.

[Population, 8,544; Voters, 1,210.]

J. Murray	659
H. Y. Mott	164

No. who voted, 823.

4. Burin.

2 Members.

[Population, 8,502; Voters, 1,805.]

E. Rothwell	684
Dr. Tait	678
H. Le Messurier	579
J. R. McNeily	552

No. who voted, 1,321.

5. Carbonear.

1 Member.

[Population, 6,206; Voters, 1,158.]

W. Duff	436
A. Penney	284
J. Moore	67

No. who voted, 787.

6. Ferryland.

2 Members.

[Population, 6,472; Voters, 1,418.]

G. Shea	727
D. J. Greene	491
M. Furlong	425
M. Condon	373

No. who voted, 1,236.

7. Fogo.

1 Member.

[Population, 6,264; Voters, 1,343.]

J. Rolls	554
Dr. Skelton	313

No. who voted, 867.

8. Fortune Bay.

1 Member.

[Population, 6,917; Voters, 1,537.]

J. Studdy	693
J. O. Fraser, jr.	261

No. who voted, 954.

9. Harbor Grace.

3 Members.

[Population, 14,727; Voters, 2,925.]

W. H. Whitely	1,367
E. Dawe	1,342
R. S. Munn	1,259
A. Dawe	685
Sir J. S. Winter	604

No. who voted, 2,185.

10. Harbor Main.

2 Members.

[Population, 8,935; Voters, 1,802.]

F. Morris	1,448
W. Woodford	1,360
M. Fenelon	180

No. who voted, 1,572.

11. Placentia & St. Mary's.

3 Members.

[Population, 11,789; Voters, 2,708.]

G. Emerson	1,077
R. O'Dwyer	1,018
J. McGrath	994
W. J. S. Donnelly	897
J. Siteman	555
J. Tobin	515

No. who voted, 1,855.

12. Port-de-Grave.

1 Member.

[Population, 8,608; Voters, 1,674.]

J. A. Clift	638
W. H. Horwood	564

No. who voted, 1,202.

13. St. Barbe.

1 Member.

[Population, 6,500; Voters, 1,255.]

G. C. Fearn	616
A. Bradshaw	122

No. who voted, 738.

14. St. George.

1 Member.

[Population, 5,473; Voters, 913.]

M. H. Carty (No contest.)

15. St. John's East.

3 Members.

[Population, 22,183; Voters, 4,185.]

T. J. Murphy	1,747
Dr. Dearin	1,716
J. Hallaren	1,469
M. J. O'Mara	854

L. O'B. Furlong	819
F. St. John	609
R. J. Parsons	233

No. who voted, 2,609.

16. St. John's West.

3 Members.

[Population, 15,962; Voters, 2,968.]

E. Morris	1,566
J. Day	1,326
L. Geran	1,054
P. J. Scott	957
J. J. Callanan	741
J. P. Shea	137
P. J. Brien	117

No. who voted, 2,216.

17. Trinity.

3 Members.

[Population, 17,309; Voters, 3,601.]

Hon. Sir W. V. Whiteway..	2,094
R. Bond	1,908
D. C. Webber	1,760
W. B. Grieve	789
E. C. Watson	746
Sir R. Thorburn	698

No. who voted, 2,737.

18. Twillingate.

3 Members.

[Population, 14,058; Voters, 3,156.]

E. R. Burgess	1,174
J. P. Thompson	1,140
T. Peyton	1,088
M. T. Knight	769
S. McKay	732
A. F. Goodridge	720

No. who voted, 2,034.

By-Elections, January 15th, 1890.

TRINITY.—On the appointment of the Hon. Sir W. V. Whiteway, to be Attorney General, and the Hon. R. Bond, to be Colonial Secretary:

Hon. Sir W. V. Whiteway	1,775
Hon. R. Bond	1,686
W. B. Grieve	284
G. Christian	189

BAY-D
toOn
General
J. Studd
oppositi
East, an

Th

1. Blan
2. Bond
3. Burg
4. Cart
5. Clift
6. Daw
7. Day,
8. Duff,
9. Emer
- M
10. Fearn
11. Geran
12. Green
13. Halla
14. McGr
- Ma
15. Morin
16. Moris
17. Morris
18. Morris

Clerk—G
Clerk Assis
Solicitor—
Sergeant-at
Engrossing
Page—Geo

Supervisor—

BAY-DE-VERDS.—On the appointment of the Hon. H. J. B. Woods, to be Surveyor General:

Hon. H. J. B. Woods	992
A. Penney	270

On the appointment of the Hon. R. H. O'Dwyer, to be Receiver General, James Day, Esq., to be Chairman of the Board of Works, and J. Studdy, Esq., to be Financial Secretary, they were returned without opposition for their Districts, viz., Placentia & St. Mary's, St. John's East, and Fortune Bay, respectively.

**The House of Assembly, as at present constituted,
Alphabetically arranged.**

- | | |
|---|---|
| 1. Blandford, S., <i>Bonavista.</i> | 19. Munn, R. S., <i>Harbor Grace.</i> |
| 2. Bond, R., <i>Trinity.</i> | 20. Murphy, T. J., <i>St. John's East.</i> |
| 3. Burgess, E. R., <i>Twillingate.</i> | 21. Murray, J., <i>Burgeo & La Poile.</i> |
| 4. Carty, M. H., <i>St. George.</i> | 22. O'Dwyer, R., <i>Placentia & St. Mary's.</i> |
| 5. Clift, J. A., <i>Port-de-Grave.</i> | 23. Peyton, T., <i>Twillingate.</i> |
| 6. Dawe, E., <i>Harbor Grace.</i> | 24. Rolls, J., <i>Fogo.</i> |
| 7. Day, J., <i>St. John's, West.</i> | 25. Rothwell, E., <i>Burin.</i> |
| 8. Duff, W., <i>Carbonear.</i> | 26. Shea, G., <i>Ferryland.</i> |
| 9. Emerson, G., <i>Placentia & St. Mary's.</i> | 27. Studdy, J., <i>Fortune Bay.</i> |
| 10. Fearn, G. C., <i>St. Barbe.</i> | 28. Tait, Dr. J. S., <i>Burin.</i> |
| 11. Geran, L., <i>St. John's West.</i> | 29. Thompson, J. P., <i>Twillingate.</i> |
| 12. Greene, D. J., <i>Ferryland.</i> | 30. Webber, D. C., <i>Trinity.</i> |
| 13. Hallaren, J., <i>St. John's East.</i> | 31. White, E., <i>Bay-de-Verde.</i> |
| 14. McGrath, J., <i>Placentia & St. Mary's.</i> | 32. Whitely, W. H., <i>Hr. Grace.</i> |
| 15. Morine, A. B., <i>Bonavista.</i> | 33. Whiteway, Hon. Sir W. V., <i>Trinity.</i> |
| 16. Morison, D., <i>Bonavista.</i> | 34. Woodford, W., <i>Harbor Main.</i> |
| 17. Morris, E. P., <i>St. John's West.</i> | 35. Woods, H. J. B., <i>Bay-de-Verde.</i> |
| 18. Morris, F., <i>Harbor Main.</i> | |

Officers of the House of Assembly.

Clerk—George M. Johnson.	Doorkeeper—Robert Walsh.
Clerk Assistant—James H. Watson.	Upper Doorkeeper—Joseph Daley.
Solicitor—M. W. Furlong.	Outer Doorkeeper—Amos Knight.
Sergeant-at-Arms—Joseph Boyd.	Assist. Doorkeeper—Jno. Shepherd.
Engrossing Clerk—Mrs. W. Warren.	Messengers—Chris. Mundy, Geo. M. Jackman, Patrick Long.
Page—Geo. Coughlan.	
Fireman—James Higgins.	

Official Reporters:

Supervisor—J. J. Flannery.
C. Emerson, A. L. Berteau, J. Gleeson, P. J. Dwyer,
M. Devine, A. H. Knight.

819
609
233

2,968.]
1,566
1,326
1,054
957
741
137
117

3,601.]
2,094
1,908
1,760
789
746
698

3,156.]
1,174
1,140
1,088
769
732
720

Whiteway,
Colonial

A Representative Assembly was first granted to this Colony in 1832, under the Governorship of Sir THOMAS COCHRANE. By the Constitution nine Districts were established, returning fifteen members, who were to hold their seats during Her Majesty's pleasure. In 1836 the members of the Assembly were elected for four years, and this term has been adhered to since that date.

In 1854, upon the granting of Responsible Government, the number of the members was increased, at the instance of the Imperial Government, to thirty. In 1874 the membership was further increased to thirty-one, by the addition of one member to the number of those representing the District of Twillingate and Fogo.

In 1882 the number of members was increased to thirty-three, by the erection of St George and St. Barbe into Districts, with one member each. In 1885, after the publication of the Census of 1884, a partial re-distribution took place. The District of Twillingate and Fogo was divided, Twillingate retaining three members, Fogo was given one. Bay-de-Verds, which was made to include a part of Trinity District, was allowed an additional member, as was also Harbor Grace. These alterations increased the number of members to thirty-six.

Government Offices, &c.

[See Appendix for changes made since following was printed.]

Colonial Secretary's Office, Colonial Building.

OFFICE HOURS: 10 A. M. to 3 P. M.

Colonial Secretary—Hon R. Bond.
First Clerk—John W. Withers.
Clerk—George W. B. Carter.
Messenger—Charles Brocklehurst.
Office Keeper—James Dunphy.

Financial Secretary's Office, Colonial Building.

OFFICE HOURS: 10 A. M to 3 P. M.

Financial Secretary—John Studdy.
Clerk—W. R. Stirling.

Receiver General's Department.

Treasury: Offices, Customs' Building.

OFFICE HOURS: 10 A. M. to 3 P. M.

Receiver General—Hon. R. H. O'Dwyer.
Clerk—G. F. Hayward.
Assistant Clerk— — — — —

Interest of

Board

Assist
 First
 Second
 Third
 Fourth
 Fifth

Landin
 Clerk
 First
 Second
 Third
 Examin
 Lockers
 35 Tide
 House-
 Author

Labrador E
 Forbes.
 Blanc Sablon
 Little Bay—
 Twillingate—
 Fogo—John
 Greenspond—
 Trinity—Edv
 Carbonear—
 Harbor Grace
 Do.—Lana
 Alf
 Do—5 Boa
 Brigus—Isaa
 Tilt Cove—W

Public Debt Office—Treasury.

Interest on Debentures paid on 2nd day of January and 1st day of July, those days not being Sundays.

Customs' Department.

OFFICE HOURS: ST. JOHN'S, 10 A. M. to 3 P. M.

*Board of Revenue.—President—*The Receiver General.

*Secretary—*James L. Noonan.
Hon. A. M. McKay,
" James Fox,
Joseph Outerbridge,
Edward Rothwell,
Alexander Marshall.

*Assistant Collector—*James L. Noonan.
*First Clerk and Warehouse Keeper—*Thomas W. Gaden.
*Second Clerk and Cashier—*John H. Noonan.
*Third Clerk—*James Cormack.
*Fourth Clerk—*Philip D. White.
*Fifth Clerk—*W. G. Dryer, (Acting.)

Department of the Landing and Tide Surveyor :

*Landing and Tide Surveyor—*John R. Kearney.
*Clerk to Landing and Tide Surveyor—*M. Scanlan.
*First Landing Waiter—*William S. Canning.
*Second do. do. —*William White.
*Third do. do. —*John Winter.
*Examining Officer—*James Jardine
*Lockers—*Philip Hally and Patrick Reardon.
35 Tidewaiters and Boatmen.
*House-Keeper—*Mrs. MacDonald.
*Authorized Broker—*H. J. Stabb.

Sub-Collectors in Outports :

<i>Labrador East Coast—</i> Dr. R. E. Forbes.	<i>La Manche and Oderin—</i> Richard McGrath.
<i>Blanc Sablon—</i> Richard Cormack.	<i>Burin—</i> J. Winter.
<i>Little Bay—</i> John C. Duder.	<i>Lamaline—</i> C. Pittman.
<i>Twillingate—</i> Andrew J. Pearce.	<i>Bay-du-Nord and English Harbor—</i> Charles Clinton.
<i>Fogo—</i> John G. Lucas.	<i>Harbor Briton—</i> Philip Hubert.
<i>Greenspond—</i> William Lang.	<i>Gaultois—</i> Richard Bradshaw.
<i>Trinity—</i> Edward Doyle.	<i>Pushthrough—</i> Henry Camp.
<i>Carbonear—</i> Felix J. McCarthy.	<i>La Poile—</i> Francis A. Read.
<i>Harbor Grace—</i> Joseph Godden.	<i>Channel—</i> Francis Mourant.
<i>Do.—Landing Waiter and Clerk—</i> Alfred H. Seymour.	<i>St. George's Bay—</i> Edward Hirst.
<i>Do—</i> 5 Boatmen.	<i>Bay of Islands—</i> Laurence Barron.
<i>Brigus—</i> Isaac Bartlett.	<i>Bonne Bay—</i> Nathan N. Taylor.
<i>Tilt Cove—</i> W. Cunningham.	<i>Flower's Cove—</i> William P. Taylor.

Preventive Officers :

La Scie—D. Duggan.
King's Cove—R. Lawton.
Catalina—Isaac J. Miffen.
Heart's Content—C. G. Rendell.
Hant's Harbor—Robert Belbin.
Western Bay—James Evans.
Bay Roberts—G. W. R. Hierlihy.
Harbor Main—T. P. O'Donnell.
Holywood—Philip Veitch.
Portugal Cove—W. H. Webber.
Bay Bulls—J. Williams.
Ferryland—W. Carter.
Renews—M. Jackman.
Trepassey—A. Simms.

Salmonier—John Dakins.
St. Mary's—J. Harney.
Placentia—W. G. Bradshaw.
Little Placentia—T. Freeman.
Black River—A. Blackader.
Presque—Patrick Sullivan.
Harbor Buffett—Wm. Hann.
St. Lawrence—M. Vavasour.
Lawn—Emmanuel Pike.
Fortune—J. Haddon.
Grand Bank—G. Simms.
Burgeo—J. C. Cunningham.
Rose Blanche—R. Furneaux.
Codroy—J. Gillis.

Registrar of Shipping, Newfoundland :

Hon. Richard H. O'Dwyer.

Surveyors of Shipping :

Tilt Cove and Little Bay—John C. Duder.
Twillingate to Change Islands—Andrew J. Pearce.
Fogo—John G. Lucas.
Salvage to Cape Freels—William Lang.
King's Cove—D. A. Ryan.
Catalina to Ragged Harbor—John Miffen.
Trinity—E. Doyle.
Carbonear—Felix J. McCarthy.
Harbor Grace—
St. John's—William White.
Grand Bank—George Simms.
Harbor Briton—Philip Hubert.
Rose Blanche—Richard Furneaux.
Bay of Islands—Laurence Barron.
Bonne Bay—Nathan N. Taylor.

Mercantile Marine and Shipping Office.

OFFICE : WATER STEERT EAST. OFFICE HOURS : 10 to 3.

Superintendent of Mercantile Marine and Shipping Master—Robt. Carter.

Commissioners of Wrecked Property.

Labrador, North of Chateau—Dr. R. E. Forbes.
Blanc Sablon to Chateau—James G. Joy.
Cape John to New Bay—Samuel Baird, J, P.
Twillingate—Thomas Peyton.
Fogo, Little Fogo, Indian and Change Islands—Wm. Fitzgerald.

Cape
Salvag
Cape
Horse
Grate's
Boad
Broad
Bay B
La Ma
Cape R
St. Vete
Lance
Burin t
Point M
Garnish
Burgeo
Channe
Cape R
Point R

By secti
 in or near a
 empowered
 from illness,
 by writing,

OFFICE :
Harbor
Boatman

With the
 Fishing Craft
 Customs' Dep

Vessels u
 " fr
 " fr
 " fr
 " of

Payable once
 June, and bet

- Cape Freels to Cape Farewell, including Penguin and Wadham Islands*
—Henry Robins.
- Salvage to Deadman's Point*—T. Oakley.
- Cape Bonavista to Horse Chops*—John Miffen, J. P.
- Horse Chops to Tickle Point*—Benjamin Miller.
- Grate's Point to Tickle Point*—Elias March.
- Broad Cove, Blackhead Bay, to Grate's Point*—John Lewis, J. P.
- Broad Cove Head to Kelligrews, exclusive*—Geo. W. R. Hierlihy, J. P.
- Bay Bulls to La Manche*—Pierce Mullowney.
- La Manche to Cape Race*—William S. Carter.
- Cape Race to St. Peter's River, inclusive*—Augustus Simms.
- St. Peter's River to Lance Point, inclusive*—James Harney, J. P.
- Lance Point to Rushoon, inclusive*—James E. Croucher.
- Burin to Lawn Point*—George Bishop, J. P.
- Point May to Garnish*—George Simms, J. P.
- Garnish to Cape La Hune*—Philip Hubert, J. P.
- Burgeo Division, District of Burgeo and La Poile*—M. H. Genge.
- Channel*—Charles Cossman.
- Cape Ray to Little Harbor*—James McFatridge.
- Point Rich to Quirpon*—William P. Taylor, J. P.

By section 4, 43rd Vic., cap. 9, the senior Customs' officer, residing in or near any District in which there is no Wreck Commissioner is empowered to act as Commissioner, and in the event of his inability from illness, to be present at the locality of a wreck, he may appoint, by writing, under his hand, any person to act in his stead.

Harbor Master and Harbor Dues.

OFFICE: QUEN'S WHARF. OFFICE HOURS: 10 A. M. to 3 P. M.

Harbor Master—Captain Robinson, R. N.

Boatman—Thomas Dewling.

HARBOR DUES :

With the exception of Ships of War, Coasters, and Newfoundland Fishing Craft, all vessels, entering the Port of St. John's, pay to the Customs' Department Harbor Dues at the following rates, viz. :—

Vessels under 60 tons	Free.
" from 60 tons upwards and not more than 100 tons	\$2 00
" from 100 tons " " " 200 "	3 00
" from 200 tons " " " 300 "	4 00
" from 300 tons " " " 400 "	5 00
" of more than 400 tons	6 00

Payable once every half year between the 1st of January and the 30th of June, and between the 1st of July and the 31st of December.

Surveyor General's Department.

CROWN LANDS' OFFICE: ATHENÆUM BUILDING.

Office Hours: 10 a. m. to 3 p. m.

Surveyor General—Hon. H. J. B. Woods.
Geological and Topographical Surveyor—James P. Howley, F. G. S.
First Clerk—Thomas Long.
Second Clerk—Carteret Alsop
Third Clerk—George E. Turner.
Junior Clerks—William Noel, Herbert Mercer, William J. Rendell,
 and William H. Taylor.
Surveyor—Arthur White.
Messenger—William Bright.

Deputy Surveyors:

Authorized to act in any part of Newfoundland.

All Officers in Surveyor General's Department, St. John's.	<i>Brigus</i> —R. C. Lawrence.
<i>Nipper's Harbor</i> —H. M. Herbert.	<i>St. John's</i> —Francis Balfour.
<i>Little Bay</i> —J. B. Coady.	" —John Maher.
" —J. B. Howson.	" —John Haddon.
" —James Whyte.	" —Allen F. Y. Long.
<i>Twillingate</i> —T. Peyton.	" —G. S. McKay.
<i>Fogo</i> —John W. Webb.	<i>Topsail</i> —W. Swansborough.
<i>Greenspond</i> —John T. Oakley.	<i>Mobile</i> —Thomas O'Driscoll.
<i>Open Hall</i> —Henry Miles.	<i>Ferryland</i> —R. H. White.
<i>King's Cove</i> —Richard Lawton.	<i>St. Mary's</i> —James Harney.
<i>Bonavista</i> —Charles E. Thompson.	" —P. Walsh.
<i>Trinity</i> —Gilbert H. Cole.	<i>Placentia</i> —Thomas O'Rielly.
" —Benjamin Miller.	<i>Burin</i> —George M. Goddard.
" —Samuel Hussey.	<i>Fortune</i> —H. J. Haddon.
<i>Britannia Cove</i> —John T. Currie.	<i>Pushthrough</i> —Henry Camp.
<i>Old Perlican</i> —William Christian.	<i>Harbor Briton</i> —Philip Hubert.
<i>Carbonear</i> —Aubrey J. Crocker.	<i>Burgeo</i> —George K. White.
" —George A. Moulton.	<i>Channel</i> —Robert T. Sqaurey.
<i>Bay Roberts</i> —G. W. R. Hierlihy.	<i>Codroy</i> —James L. Knight.
<i>Brigus</i> —John Hearn.	<i>Bay of Islands</i> —Laurence Barron.
" —James P. Hearn.	<i>St. George's Bay</i> —Thos. W. Nevil.
	<i>Port-au-Port</i> —James Joy.

Board of Agriculture.

Hon. Surveyor General, and Messrs. J. McNeil, J. T. Nevill, D. Morrison, J. Dwyer, J. Howley, A. D. Rankin and Samuel Ruby.

Government Engineer.

OFFICE: ATHENÆUM BUILDING. OFFICE HOURS: 10 A. M. TO 3 P. M.

Government Engineer—H. C. Burchell.
Clerk—Francis Bradshaw.

E. Rot
Hon. S
K

Curato
Clerk—
Open to P

B

James
J. L. Duché
Secretar
Clerks—
Inspecto
Inspecto
Pay Da
V

Superint
Attendan
Matron—

Resident
Attendan
Matron—

Keeper—
Medical

COLO

Chief Warden
First Turnkey
Second Turnkey
Third Turnkey

Railway Commissioners.

E. Rothwell, <i>Chairman.</i>	Hon. Jas. Fox, <i>Hon. Secretary.</i>
Hon. Sir W. V. Whiteway,	Eli Dawe,
K. C. M. G.	Capt. E. White.

Museum.

POST OFFICE BUILDING.

Curator—James P. Howley, F. G. S.
Clerk—Albert J. Bayly.

Open to Public every day, from 10 a. m. to 1 p. m., and from 2 p. m. to 4 p. m.

Board of Works' Department.

BOARD OF WORKS' OFFICE: COLONIAL BUILDING.

Office Hours: 10 a. m. to 3 p. m.

Board of Works:

James Day, *Chairman*; Hon. R. Bond, Hon. P. Cleary, Dr. Tait, J. L. Duchemin.

Secretary and Accountant—George W. Mews.

Clerks—Thomas Morris, James Harris.

Inspector of Roads, St. John's—Eastern District—Richard Grace.

Inspector of Roads, St. John's—Western District—John J. Jackman.

Pay Days—Tuesdays and Fridays for Town.

Wednesday, Thursday and Saturday, Outharbors.

Lunatic Asylum.

WATERFORD BRIDGE ROAD.

Superintendent—J. L. Duchemin.

Attendant Physician—Dr. K. McKenzie.

Matron—Miss Cowan.

St. John's Hospital.

FOREST ROAD.

Resident Physician—Dr. H. Shea.

Attendant Physician—Dr. A. Harvey.

Matron— — — — —.

St. John's Poor Asylum.

Keeper—Edward Morris.

Medical Attendant—Dr. A. Harvey.

Gaols and Gaolers.

COLONIAL PENITENTIARY, ST. JOHN'S—FOREST ROAD.

Superintendent—John R. McCowen.

Chief Warden—Richard Ryan.

First Turnkey—Jonathan Martin.

Second Turnkey—John Fleet.

Third Turnkey—Geoffrey Kelly.

Tradeswarden—R. Martin.

Orderly—R. Hammond.

Matron—Miss Keating.

Surgeon—Dr. Henry Shea.

Outport Gaol's and Gaolers.

Little Bay—Sergeant Wells.
Twillingate—Sergeant Petten.
Greenspond—George Bridle.
Bonavista—Joseph Fennell.
Trinity—Act. Sergeant Perks.
Harbor Grace—John Trapnell.

Brigus—Benjamin Butler.
Ferryland—George Geary.
Placentia—Samuel Collins.
Burin—Sergeant J. Smith.
Har. Briton—Constable Newhook.
Channel—Constable Wilcox.

Gaol Surgeon, Harbor Grace—Dr. W. Allen.

Outport Road Boards.

DISTRICT OF ST. BARBE—

1. *Cape Gregory to Norris' Point, including both Arms of Bonne Bay*—J. H. Haliburton, *Chairman*; G. Halfyard, N. Taylor, Rev. W. Brown, W. J. Halleran, S. Wilton, sr., J. M'L. Muir.
2. *Norris Point to Port au-Choix*—John Harding, *Chairman*; J. Payne, jr., Charles Biggins, Jonas Shears.
3. *Cape Norman to St. Anthony*—Azariah Alcock, *Chairman*, (Griquet); C. LeDrew, (St. Leonard's); Joseph Guy, (Quirpon).
4. *St. Anthony*—Hy. F. Moors, *Chairman*; John Moors, Jas. Biles.
5. *Orange Bay to Conche*—Rev. J. J. Lynch, *Chairman*; Henry Gillard, G. Crampton, G. Reid.
6. *North Side White Bay*— — — — —, *Chairman*; J. Ford, J. Reid, J. Wicks, Joseph Comden, J. Taylor.
7. *South Side of White Bay*—Rev. S. Andrews, *Chairman*; James Rice, John Jacobs, William Rice, Thomas Rice.
8. *Partridge Point to Cape John*—Rev. M. Shean, *Chairman*; W. Fitzgerald, J. Ford, J. Carroll.
9. *Groais Islands*—James Gardner, *Chairman*; James Breen, James Warren.
10. *Horse Islands*—John Lock, *Chairman*; Joseph Curtis, John Burton.

DISTRICT OF TWILLINGATE—

1. *Tilt Cove (Snook's Arm to Shoe Cove)*—C. S. Rowland, *Chairman*; L. Gill, C. Coombs, James J. Jackman, Abel Adams, J. McKay, G. Morgan, W. Jones.
2. *Snook's Arm to Button Hole Cove, inclusive*—T. Stoodley, *Chairman*; Jonathan Adams, T. Bowers.
3. *Button Hole Cove to Nipper's Harbor, inclusive*—James Bowers, *Chairman*; J. Tilley, D. Stark, R. Batstone, W. Eaton.
4. *Nipper's Harbor to Middle Arm, inclusive*—F. Martin, *Chairman*; A. Mills, E. Fleming, A. Goudie.
5. *Jackson's Arm to Western Arm, inclusive*—H. Knight, *Chairman*; J. R. Batstone, J. Manuel, J. Upward.
6. *Three Arms*—Solomon Strong, *Chairman*; J. Batstone, J. Norris.
7. *Wild Bight*—R. Young, *Chairman*; Tho'. Colbourne.
8. *Little Bay Mines, Little Ward's Harbor and Hall's Bay Head*—R. D. Walsh, *Chairman*; J. Benson, J. Whyte, jr., J. Delany, C. O'B. Reddin, G. Foote, M. Keating, Dr. L. Joseph.

9. L. Mitchell,
 10. W. S. Short,
 G. Paddic,
 11. H. 12. N. W. Instre
 Fudge.
 13. L. G. Marsh,
 14. N. E. Boone,
 15. F. Gillespie, M.
 16. Ex. ser, M. Dal
 17. Bl. Primmer, V
 18. K. Manuel.
 19. No. Manuel, T.
 20. Do. A. Beaten
 21. Bu. Boone, Sol
 22. Lo. Slade, S. C.
 23. Mo. W. B. Jenn
 T. French.
 24. Tiz. R. Small, J
 25. Twi. F. Roberts,
 J. Roberts,
 26. Her. bourne, E. I
 DISTRICT OF
 1. Chang Taylor, J. Pe
 2. Fogo- gerald, J. P.,
 3. Barr's Goodwin, J.
 4. Joe Ba W. Mercer, P

9. *Little Bay Island*—George Stewart, *Chairman*; F. Oxford, G. Mitchell, G. Tucker, R. Hall, T. Wiseman, W. Anstey.
10. *Ward's Harbor to Robert's Arm, including Sunday Cove Island*—S. Short, *Chairman*; Jasper Rousell, J. Parsons, J. Wellman, E. Paddick, G. Paddick.
11. *Hall's Bay*—F. Thistle, sr., *Chairman*; J. Taylor.
12. *Nimrod, Dark Tickle and Triton*—Caleb Purchase, *Chairman*; W. Instrege, J. Winser, O. Burge, W. Vincent, J. Fudge, Robert Fudge.
13. *Leading Tickers*—T. M. Silk, *Chairman*; T. Rousell, B. Rousell, G. Marsh, N. Chippett, J. Hoggett, U. Martin.
14. *New Bay*—Adolphus Yates, *Chairman*; J. Manuel D. Spence, E. Boone, J. Moore.
15. *Fortune Harbor to Waldron Cove*—M. Glaveen, *Chairman*; S. Gillespie, M. Bryan, E. Gillespie, P. Byrne, M. Byrne, R. Quirk.
16. *Exploits Burnt Island*—T. Butt, *Chairman*; J. Manuel, T. Winser, M. Dalton, A. Manuel, G. Sevier, S. Manuel.
17. *Black Island*—Thomas E. Harris, *Chairman*; W. Dory, J. Primmer, William Hamilton, W. Anstey.
18. *Kite's Cove, &c.*—J. Manuel, *Chairman*; F. Jure, G. Brown, S. Manuel.
19. *Northern Arm to Philip's Head*—W. Evans, *Chairman*; L. Manuel, T. Antle.
20. *Dominion Point to Killick Island*—James Winser, *Chairman*; A. Beaten, J. Gill.
21. *Burnt Bay*—Josiah Wolfreys, *Chairman*; John Wolfreys, R. Boone, Solomon Hand, Joseph Wolfreys.
22. *Loon Bay and Comfort Harbor*—J. Roberts, *Chairman*; F. Slade, S. Cull, R. Cull, E. Connors, T. Manuel.
23. *Moreton's Harbor and Western Head*—N. Chafe, *Chairman*; W. B. Jennings, A. Knight, S. Ridout, C. Britt, J. Taylor, A. Russell, T. French.
24. *Tizzard's Harbor*—Robt. Boyd, *Chairman*; E. Cantwell, J. Small, R. Small, John Lock.
25. *Twillingate Islands*—S. Baird, *Chairman*; Andrew Roberts, F. Roberts, E. Peyton, S. Purchase, J. Elliott, M. Hayward, J. Minty, J. Roberts, Arch. Roberts, S. Burt, William Young.
26. *Herring Neck and Merritt's Harbor*—F. Miles, *Chairman*; S. Colbourne, E. Blandford, J. Stuckey, T. Grimes, J. Card, D. Reddick.

DISTRICT OF FOGO—

1. *Change Islands*—J. Dowell, *Chairman*; T. Torrville, T. W. Taylor, J. Pelley, S. Roberts, J. C. Waterman, H. Scammell.
2. *Fogo*—Dr. Malcolm, *Chairman*; R. Scott, H. J. Earle, J. Fitzgerald, J. P., J. W. Hodge, T. C. Duder, John T. Croucher.
3. *Barr'd Island*—A. Anthony, *Chairman*; Eli Cole, S. Cole, W. Goodwin, J. Foster.
4. *Joe Batt's Arm*—P. Curnew, *Chairman*; C. Brett, J. Fieke, sr., W. Mercer, P. Pearce, T. Deady.

5. *Tilton Harbor*—W. Green, *Chairmn*; J. Burke, jr., J. Broathers, P. Foley, J. Kehoe, J. Burke.
6. *Seldom-Come-By*—P. Newell, *Chairman*; Jacob Rowe, W. Penny, M. Harnett, Thomas Hodnott, Isaac Decane.
7. *Indian Islands*—W. Collins, *Chairman*; W. Perry, sr., W. Perry, jr., J. Bigsley, E. Penney.
8. *Gander Bay*—J. Bursey, *Chairman*; B. Gillingham, N. Gillingham.
9. *Rocky Bay*—Philip Hicks, *Chairman*; G. Cernel, James Hicks, Stephen Chalk, C. White, (Noggin's Cove).
10. *Ladle and Apsey Coves*—R. Wellon, *Chairman*; T. Wellon, W. West, J. Goodyear, B. Tuck.
11. *Musgrave Harbor, Doting Cove and Ragged Harbor*—J. B. Wheeler, *Chairman*; J. Whiteway, S. Hicks, R. Burt, S. Mutch, J. Abbott, James Hicks, jr.
12. *Cat Harbor*—H. Robbins, *Chairman*; W. Gibbons, J. Smith, W. Butt, G. Parsons, W. Foley, G. Norman.

DISTRICT OF BONA VISTA--

1. *Pinchard's Island, viz.: Cape Freels to Fox Cove*--M. Davis, *Chairman*; H. Davis, J. Barbour, H. Melendy, T. Gill, M. Garrett, J. Sainsbury.
2. *Swain's Island, viz.: Norton's Cove to Pound Cove*--J. Bishop, *Chairman*; J. Tiller, R. Biddlecombe, R. Gibbons, P. Blackwood, E. Bishop, J. Hounsel.
3. *Pool's Island*—P. House, *Chairman*; W. Knee, J. Knee, G. King.
4. *Safe Harbor*—Wm. Davis, *Chairman*; John Knee, Geo. Burton, Thomas Gillingham, James Dyke.
5. *Greenspond*—J. J. Oakley, *Chairman*; R. Witmarsh, James Barnes, John S. Carter, F. White, J. Burry, P. Hutchings, J. Edgar.
6. *Shambler's Cove*— — — — —, *Chairman*; A. Vivian, J. Collins, E. White, C. Bragg.
7. *Fair Island*—J. Brown, *Chairman*; Job Hunt, G. Cutler, John Rodgers, (of C.), John Rodgers, (of R.), Jacob Hunt, S. Filthorn.
8. *Cottel's Island*—Daniel Turner, *Chairman*; Ed. Lane, James Whelan, Thos. White, Wm. Aylward, John Turner, John Walsh.
9. *Burnt Island*—Samuel Kelly, *Chairman*; G. Kelly, Thos. Kane, Jas. Hollahan, Syl. Aylward.
10. *Gooseberry Island*—A. Janes, *Chairman*; Simon Wells, Edward Sweetapple, William Jacobs.
11. *Gambo, Freshwater Bay*--Simeon Osmond, *Chairman*; Thomas Curran, Benjamin Saunders, George Pritchett, John Pritchett, James Golding, David Golding.
12. *Flat Islands*—Joseph Samson, *Chairman*; William Samson, jr., James Petten, William Samson, (of Joseph), James Pike.
13. *Alexander Bay*--J. Noseworthy, *Chairman*; P. Saunders, A. Brifet, W. Arnold, J. Butt, E. Bury, J. Stroud.
14. *Salvage*--Jas Burden, sr., *Chairman*; J. Burden, jr., J. Squires, J. Sansom.

15. A
W. Hayw
16. A
J. Oldfor
17. A
Handcock
cock, jr.,
18. J
Thos. Mos
19. S
J. Kelly,
20. In
E. Humby
21. S
S. White,
22. P
Fennell, P
23. O
G. Shears.
24. Re
25. T
Taylor, J.
R. Humby.
26. Ke
(of Ed.), M
27. Br
Carroll, J.
28. Kin
Devine, S.
29. Kn
J. Aylward,
30. Ne
Ryan, Gil.
31. Bon
J. Temple
Rolls, Jame
DISTRICT OF
1. Bir
Wm. Oldfor
2. Little
William).
3. Great
J. Murphy,
4. Ragg
Lane, Wm. C
5. Engli
W. Batstone,
6. Trinit
F. Gover, R
Collis.

15. *Happy Adventure*—A. Turner, *Chairman*; J. Moss, W. Turner, W. Hayward, W. King, J. Brown.
16. *Musgrave Town*—J. Perry, *Chairman*; J. Greening, (of Joseph), J. Oldford, sr., J. Oldford, jr., W. Greening, J. Yetman.
17. *Brooklyn*—Wm. Pye, *Chairman*; W. Stares, sr., M. Waugh, J. Hancock, sr., W. Blundon, A. Lethbridge, W. Ash, G. Harris, J. Hancock, jr., M. D. Stares.
18. *James' Cove*, (from *Salter's Cove to east end Salmon Cove*)—Thos. Moss, *Chairman*; G. Hancock, P. Hancock, J. Willar, S. Pike.
19. *Sweet Bay*—Wm. Walker, *Chairman*; T. Mallowney, M. Walker, J. Kelly, D. Dooley.
20. *Indian Arm to Seal Bay*— — — —, *Chairman*; J. Mallowney, E. Humby, J. Crew, E. Snow, H. Fry, J. Brown, P. Holleran, (of Thos.)
21. *Southern Bay*—L. Prince, *Chairman*; J. Quinton, J. Pomeroy, S. White, J. Moss, Wm. Prince.
22. *Plate Cove*—J. Chievers, *Chairman*; A. Tracey, M. Furlong, J. Fennell, P. Heaney.
23. *Open Hall*—L. Moss, *Chairman*; P. Walsh, W. Gould, J. Murphy, G. Shears.
24. *Red Cliff*—J. Quinton, *Chairman*.
25. *Tickle Cove*—A. Skeffington, *Chairman*; A. C. Candow, J. Taylor, J. Walsh, P. McCormack, M. Connors, E. O'Neil, W. Russell, R. Humby.
26. *Keels*—M. Egan, *Chairman*; Jas. Penney, (of Jas.), C. Penney, (of Ed.), M. Byrne, J. Ledden, Patrick Culleton, W. Long.
27. *Broad Cove*—P. Lawton, *Chairman*; S. Ryan, T. Walsh, E. Carroll, J. Gash.
28. *King's Cove*—Rev. W. Veitch, *Chairman*; Rev. W. Kirby, J. Devine, S. Brown, D. Ryan, T. Ryan, W. Monks, J. Brown, M. Martin.
29. *Knight's Cove*—M. Aylward, *Chairman*, P. Walsh, P. Mahoney, J. Aylward, J. Ricketts, sr.
30. *Newman's Cove*— — — —, *Chairman*; Wm. Gabriel, George Ryan, Gil. Tilly, Wm. Terry, E. W. Brown.
31. *Bonavista*— — — —, *Chairman*; C. E. Thompson, J. Tremlett, J. Templeman, James Skiffington, J. T. Daly, W. Doodey, James Rolls, James Carroll, Thomas Abbott.
- DISTRICT OF TRINITY—
1. *Bird Island Cove*—Robert Tilley, *Chairman*; J. Hill, Wm. Flynn, Wm. Oldford, C. Clark, Wm. Baker.
2. *Little Catalina*—J. Stone, *Chairman*; J. Johnson, G. Reed, (of William).
3. *Great Catalina*— — — —, *Chairman*; T. Martin, J. Duffil, J. Murphy, sr., S. Jeans, R. Stevenson, J. Howell, J. Sweet.
4. *Ragged Harbor*— — — —, *Chairman*; James Walsh, James Lane, Wm. Cotter, R. Doody, (of John), Jer. Scanlon.
5. *English Harbor to Salmon Cove*—J. White, *Chairman*; M. Bugden, W. Batstone, J. Penney, S. Freeman, J. Moody, J. Gosse, R. Batstone
6. *Trinity (town) West*—Dr. White, *Chairman*; G. H. Cole, J. P., F. Gover, R. S. Bremner, R. Hiscock, G. Fleet, H. Maidment, J. S. Collis.

7. *Trinity (town) North*—Rich. Fowlow, *Chairman*; John Rendall, Joseph Butler, (of James), Michael Connolly, Israel Butler, H. Mate, R. Woodman, R. Jones, T. Fowlow, Wm. Ivanny, R. Miller.
8. *New Bonaventure*—W. H. Field, *Chairman*; M. King, J. Ivany, L. Short, Noah Miller.
9. *British Harbor, Careless Harbor to Pope's Harbor, both inclusive*—E. Gardner, *Chairman*; H. Gardner, R. Bannister, W. Gardner, T. Leonard, A. Clark, (*Dalby's Cove*).
10. *Ireland's Eye and Vicinity*— — — —, *Chairman*; J. Toop, jr., J. Mills, William Watten, T. Cooper, J. Purchase.
11. *Smith's Sound (North Side), Pope's Harbor to the Bar*—T. Pelly, *Chairman*; E. Pelly, R. Williams, J. Duffett, A. Stone, J. Steel.
12. *George's Brook*—Edmund Pelly, *Chairman*; William J. Adams, Frederick Pelly.
13. *Smith's Sound (South Side)*—Pierce Currie, *Chairman*; J. Pitman, G. Late, William Smith.
14. *Shoal Harbor*—James Butler, *Chairman*; J. Tilley, I. Adey, Thos. Cooper, Charles Hansford, W. Stanley, A. Bussey.
15. *Foster's Point*—T. Smith, *Chairman*; S. Pelley, Wm. Pond, J. Reid.
16. *Hickman's Harbor*—H. Blundon, *Chairman*; J. Vardy, C. Bryant, B. Martin.
17. *Random, S. W. Arm, (North Side)*—M. Martin, *Chairman*; H. Benson, J. Frost, B. Prince, D. Benson.
18. *Hodge's Cove to Southern Bight, (both inclusive)*—J. Drover, *Chairman*; D. Peddle, J. Drudge, J. Vey, N. Gooby.
19. *Fox Harbor and Vicinity, St. Jones' Without to Little Heart's Ease Brook*—W. Balsom, *Chairman*; R. Seward, jr., D. Spurrell, I. Benson, E. Martin, Charles Green.
20. *Buy Bulls Arm*—John Lilly, *Chairman*; James Snook, John Drover.
21. *Tickle Harbor*—S. Miller, *Chairman*; D. McCarthy, U. Thorne, B. Rowe.
22. *Norman's Cove, (Chapel Arm)*—Elisha Elford, *Chairman*; J. Reed, E. Pretty, J. Smith, J. Piercy.
23. *New Harbor and Vicinity*— — — —, *Chairman*; T. Cranford, T. Newhook, E. Moore, J. Woodman, S. Bursey.
24. *Green's Harbor*—H. Burt, *Chairman*; E. Cranford, J. Rowe, S. Mitcham, J. Greene.
25. *Witless Bay*—Moses Drover, *Chairman*; Nathan Rowe, A. Barrett.
26. *Heart's Delight*—J. Reed, *Chairman*; S. Humphries, F. Chislett, E. Jerrett, S. Case, W. Jerrett.
27. *Heart's Desire*—John George, (of Wm.), *Chairman*; M. George, J. Lahey.
28. *Heart's Content*—A. Young, *Chairman*; Moses Moore, B. Budden, M. Young, R. George.
29. *New Perlican*—A. Pittman, *Chairman*; R. Bemister, N. Northover, T. Hobbs, L. Pittman.
30. *Turk's Cove*—P. Conway, *Chairman*; J. Carbery, J. Antle.

31. S
 - M. Gregory
 32. H
 - R. Pelly, P
 33. R
 - A. Button,
- DISTRICT OF
1. Old
 - Bursey, jr.,
 - Brooking, A
 2. Gr
 - Meadus, Ch
 - Cooper, Joh
 3. Bay-
 - O'Neil, Cha
 - Prior, Jame
 4. Capi
 - Turner, Cha
 - Bursey, Rob
 5. Redl
 - Chairman*; Y
 - Thos. Colber
 6. Gull
 - O'Neil, Chai
 - Doyle,
 7. Ochre
 - Crummy, Ch
 - Lorenzo Cru
 8. Adam
 - Hudson, Ch
 - W. W. King
 - M. Freshall.
 9. Perry
 - Parsons, Cha
 - Marshall, Jan
- DISTRICT OF
1. Victori
 2. Carbor
 - Cullen, J. R
 - Tucker, J. W
 3. Mosqu
- DISTRICT OF
1. Harbor
 - J. Callahan, H
 - Fitzgerald, D.
 2. Harbor
 - Sheppard, P. M
 - Noseworthy.
- B

31. *Scilly Cove*—R. Hiscock, sr., *Chairman*; A. Parrett, J. Parrett, M. Gregory, J. Greene.
 32. *Hant's Harbor*—John Sheehau, *Chairman*; J. Short, G. Green, R. Pelly, R. Belbin.
 33. *Russell's Cove*—Moses Button, *Chairman*; A. Sparks, E. Harris, A. Button, G. Armstrong.

DISTRICT OF BAY-DE-VERDE —

1. *Old Perlican to Daniel's Cove, both inclusive, (Div. 9)*.—Uriah Bursey, jr., *Chairman*; George Tuff, John Coombs, Dr. Goddard, John Brooking, Abraham Barrett, Elias March, E. Strong, J. Howard.
 2. *Grate's Cove to Red Head Cove, both inclusive, (Div. 8)*.—Wm. H. Meadus, *Chairman*; Joshua Benson, Peter Noel, Henry T. Norris, Josiah Cooper, John Hatch, (of Richard).
 3. *Bay-de-Verde to Low Point, both inclusive, (Div. 7)*.—Michael O'Neil, *Chairman*; Wm. Lockyer, James Barter, Denis Noonan, Thos. Prior, James Flaunery, John Hearn.
 4. *Caplin Cove to Island Cove, both inclusive, (Div. 6)*.—Edwin Turner, *Chairman*; Jos. Reid, Job Snelgrove, William Rexford, Jabez Bursey, Robt. Shawner, Alex. Garland, Hy. Thos Cull, Albert Reid.
 5. *Redlands to Burnt Point, both inclusive, (Div. 5)*.—P. Kinsella, *Chairman*; Wm. Halliday, Thos Tucker, (of Thos.), Michael Colford, Thos. Colbert
 6. *Gull Island, inclusive, to Smooth Cove, exclusive, (Div. 4)*.—James O'Neil, *Chairman*; Benson Hogan, George Jacobs, Geo. Moores, Arthur Doyle.
 7. *Ochre Pit Cove to Western Bay, both inclusive, (Div. 3)*.—Eli Crummy, *Chairman*; Theo. Ford, Jos. Bishop, Jno. Sillars, Eben. Butt, Lorenzo Crummy, Esau Gillingham.
 8. *Adam's Cove to Spout Cove, both inclusive, (Div. 2)*.—R. M. Hudson, *Chairman*; Solomon Hudson, N. Moran, Matthew Moores, W. W. King, Thos. Hillyard, Jesse Lacey, Elijah Trickett, R. Hayden, M. Freshall, F. Le Grois.
 9. *Perry's Cove to Freshwater, both inclusive (Div. 1)*.—George E. Parsons, *Chairman*; Wm F. Homer, Jesse Harvey, Charles Butt, Thos. Marshall, James Case, Henry King.

DISTRICT OF CARBONEAR —

1. *Victoria Village*—Silas Powell, *Chairman*; William Budden.
 2. *Carbonear*—M. J. Hawker, *Chairman*; G. Tuffin, M. Pike, T. Cullen, J. Redmond, W. Badcock, P. McCarthy, R. McCarthy, A. Tucker, J. Winsor.
 3. *Mosquito*—L. Simmonds, *Chairman*; J. Malone, (of John).

DISTRICT OF HARBOR GRACE —

1. *Harbor Grace Proper*—Wm. Fitzgerald, *Chairman*; P. McGrath, J. Callahan, H. C. Watts, W. Butt, sr., J. Butler, J. Spence, sr., M. F. Fitzgerald, D. J. Greene, J. Patterson.
 2. *Harbor Grace, (South Side)*—Moses Noel, *Chairman*; Tobias Sheppard, P. Norcott, E. Parsons, Thos. Sheppard, William Dunn, Levi Noseworthy.

3. *Bryants Cove*—James Noseworthy, *Chairman*; George Parsons, Wm. Congleton, Jacob Morgan, Patrick Norcott, jr., Eliel Briffett.
4. *Upper Island Cove*—A. Young, *Chairman*; R. Hussey, S. Jones, J. Lundrigan, W. H. Young.
5. *Bishop's Cove*—Esau Smith, *Chairman*; G. Barrett, A. Smith.
6. *Spaniard's Bay*—Stephen Gosse, *Chairman*; R. Gosse, (of Robt.), J. Barrett, sr., M. Gosse, (of Israel), Henry Gosse, J. Gosse, sr., William Callahan, M. Cleary, A. Collins.
7. *Bay Roberts*—C. French, *Chairman*; M. Delany, S. Parsons, A. Dawe, Eli Mercer, W. Wood, S. French.
8. *Coley's Point*—J. Greenland, *Chairman*; W. Parsons, S. Bradbury, J. Bowring, J. Kelly.

DISTRICT OF PORT-DE-GRAVE—

1. *Port-de-Grave*—G. Andrews, *Chairman*; R. Morgan, W. Bussey, Moses Morgan, W. H. Richards.
2. *Bareneed and North River*—James Moore, *Chairman*; R. Newell, I. Richards, W. J. Thompson, J. S. Richards, G. Butler, P. Mahony, G. Perry, E. Skaines.
3. *Cupids*—S. Spracklin, *Chairman*; G. Smith, W. Wakeham, M. Power, T. Le Drew, J. Bishop, Az. Smith, Elijah Bishop.
4. *Salmon Cove and Clarke's Beach*—J. E. Lacey, *Chairman*; F. P. Kelly, H. Morgan, J. Coveyduck, N. Snow, W. Dawe, A. Snow, Rev. W. Goodchild.
5. *Brigus*—J. Wilcox, J. P., *Chairman*; C. Clarke, G. Gerrett, P. Brophy, J. Tarahan, W. A. Green, Moses Bartlett, J. Harvey, P. Power, S. E. Chafe, M. Roberts.

DISTRICT OF HARBOR MAIN—

1. *Conception Harbor*—William Kennedy, *Chairman*; M. St. John, J. Wade, R. Hearn, L. Whelan, M. Leary, T. Kehoe, M. Whelan, J. Harman.
2. *Harbor Main*—P. Kennedy, *Chairman*; P. Hannan, J. Sullivan, William Holden, E. Gorman, J. Hawcoe, T. Sullivan, J. Moores, J. Devereux.
3. *Holywood*—R. Walsh, *Chairman*; M. Woodford, P. Byrne, Rev. G. Batcock, J. Butler.
4. *Horse Cove to Indian Pond*—W. Swansborough, *Chairman*; T. Dwyer, (of Philip), T. Allan, J. Morgan, W. Tilley, H. Haines, R. Dawe, J. Neville, T. Stapleton.

DISTRICT OF FERRYLAND—

1. *Bay Bulls*—M. Brien, *Chairman*; P. Williams, M. Mulcahy, jr.
2. *Witless Bay*—Rev. N. Roach, *Chairman*; J. Shannahan, T. Carew, G. Norris, D. Tobin, J. Murphy.
3. *Mobile*—T. O'Driscoll, *Chairman*; E. Dillon, D. Fitzgerald.
4. *Toad's Cove to La Manche*—T. O'Driscoll, *Chairman*; J. O'Driscoll, (of Con.), S. French, M. Power, M. Colbert.
5. *Brigus to Cape Broyle*—M. Cashin, *Chairman*; T. Prendergrast, T. Walsh, H. J. Carew, M. Greene.

6. *Cape*
Keogh, P.
Devereux,
7. *Ren*
J. Berrigan

DISTRICT OF

1. *Trep*
T. Sutton,
2. *Holy*
M. Houlihan
3. *St. M*
W. R. O'Ne
4. *River*
Fagan, D. D
5. *Salm*
Marey, D. L
6. *Brant*
way, B. Mc
7. *Great*
O'Reilly, J.
8. *Little*
(of W.), E.
9. *Fox*
B. Hunt, P.
10. *Moore*
J. Boucher, S
11. *Har*
J. Miller, E.
12. *Soun*
J. Beck, W. L
13. *St. K*
P. Ryan, R.
14. *Red*
15. *Para*
Withers, P. C
16. *Audie*
17. *Bien*
Thos. Smith,

DISTRICT OF

1. *Flat Isl*
2. *Mortier*
Baldwin, John
3. *Burin P*
James Inkpen,
dard, W. Day,

6. *Caplin Bay, Ferryland and Aquafortie*—R. Morry, *Chairman*; J. Keogh, P. Power, J. Carter, J. White, J. Costello, R. H. White, M. Devereux, P. Winsor, D. H. Winsor, M. Meagher.
7. *Renews, Fermeuse and Broad Cove*—Rev. J. Walsh, *Chairman*; J. Berrigan, R. Quinlan, William Trainor, J. Dutton, M. Lalor.

DISTRICT OF PLACENTIA AND ST. MARY'S—

1. *Trepassey*—Rev. W. Born, *Chairman*; H. Curtis, G. Devereux, T. Sutton, J. Waddleton, Samuel Kennedy.
2. *Holyrood and Peter's River*— — — —, *Chairman*; M. Lundrigan, M. Houlihan.
3. *St. Mary's*—Rev. S. O'Driscoll, *Chairman*; P. Walsh, M. Mahoney, W. R. O'Neil, J. Fagan, M. Bishop, James Devine, Michael Tobin.
4. *River Head St. Mary's and Mall Bay*—Ed. Lee, *Chairman*; E. Fagan, D. Dailey, P. Stacey, Wm. Christopher.
5. *Salmonier*—Rev. J. St. John, *Chairman*; J. Goff, J. Dakins, J. Marey, D. Daley.
6. *Branch, (Cape Shore)*—S. Roach, *Chairman*; J. English, M. Conway, B. McGrath, P. Nash.
7. *Great Placentia*—H. Fitzpatrick, *Chairman*; E. Sinnott, W. O'Reilly, J. P. Bradshaw, Thomas Power, (of P.), P. Keefe, R. Greene, (of W.), E. Conway.
8. *Little Placentia*—Rev. R. Brennan, *Chairman*; P. Murphy, jr., B. Hunt, P. O'Reilly, F. J. Murphy.
9. *Fox Harbor*—James Davis, *Chairman*; P. Leary, Rich Hally.
10. *Moonies Cove to North Harbor*—C. D. Chambers, *Chairman*; J. Boucher, S. Adams, P. Whiffin.
11. *Har. Buffett*—C. D. Chambers, *Chairman*; J. Hollett, H. Whiffin, J. Miller, E. Burton.
12. *Sound Island, &c.*— — — —, *Chairman*; Wilson Hollett, J. Beck, W. H. Beck, S. Stacey, P. Brown.
13. *St. Kyran's and Presque*— — — —, *Chairman*; W. Parsons, P. Ryan, R. Penney.
14. *Red Island*—Garret Ryan, *Chairman*; P. Dunphy, Jer. Rose.
15. *Paradise*— — — —, *Chairman*; P. Healey, M. Power, W. Withers, P. Cheesman, T. Walsh.
16. *Audierne*—R. McGrath, *Chairman*; P. Power, P. Abbot.
17. *Bien Harbor and Rushorn*—R. Rowley, *Chairman*; Thos. May, Thos. Smith, J. Cheesman, W. Cheesman.

DISTRICT OF BURIN—

1. *Flat Islands*—Jas. W. Bishop, *Chairman*; W. Loughlan, G. Miller.
2. *Mortier Bay*—Pierce Coady, *Chairman*; Thos. Stevens, Nicholas Baldwin, John Coady, John Hodder, E. Farrel, J. Withers, J. Barker.
3. *Burin Proper*—W. B. Payn, *Chairman*; S. Darby, J. Paul, J. Brine, James Inkpen, jr., M. Flynn, B. Foote, Henry Paul, S. Peach, G. Goddard, W. Day, D. Gorman.

4. *St. Lawrence*—G. Bradley, *Chairman*; J. Reeves, A. Fitzpatrick, M. Slaney, A. Pike, S. Fitzpatrick, B. Murray.

5. *Lawn*—Peter Connors, *Chairman*; P. Tarrant, J. Edwards, P. Murphy, T. Flanigan.

6. *Lord's Cove*—R. Bonnel, *Chairman*.

7. *Lamaline*—E. Kelland, *Chairman*; D. Keating, H. Haskell, Wm. Hellier, J. Coady, J. Harnett.

8. *Fortune*—W. P. Lake, *Chairman*; H. J. Haddon, P. E. Lake, T. Rodger, T. E. Lake, C. Bennett, J. H. Spencer.

9. *Grand Bank*—G. Bell, *Chairman*; G. R. Forsey, A. Grandy, R. Forsey, S. Tibbo, G. A. Buffett, C. Rose.

DISTRICT OF FORTUNE—

1. *Garnish*—William Reeves, *Chairman*, W. Grandy, (of Joseph), T. Grandy, sr.

2. *Belleoram*—T. Grandy, *Chairman*; T. Cluett, sr., G. Dicks, J. Romkey, J. Cluett, J. B. Stratton, John Rose.

3. *English Harbor*—Charles Clinton, *Chairman*; D. Burke, R. Lee, R. Marshall, A. Fiander, W. Yarn.

4. *Harbor Briton*—P. Hubert, J. P., *Chairman*; H. T. Holman, Dr. Fitzgerald, J. Hardy, Rev. George Feild, T. Griffin.

5.—*Outharbors*—H. T. Holman, *Chairman*; J. Rose, G. Keeping, Jesse Thornton.

6. *Hermitage Bay (North Side)*—E. C. Gallop, *Chairman*; R. Bradshaw, G. Chambers, T. Garland, S. Camp, Wm. Lee, G. Hoskins, M. Collier.

7. *Hermitage Bay, (South Side)*—Rev. G. H. Bishop, *Chairman*; Dr. E. Thompson, John Jackman, C. Way.

DISTRICT OF BURGEO AND LA POILE--

1.—*Cape La Hune to Muddy Hole* — — — —, *Chairman*; W. Webb, George Ball, J. Parsons, E. Skinner, T. Inkpen, G. Simms, J. Pink.

2. *Ramea*—G. Rossiter, *Chairman*; J. Moores, J. Payne, H. Kippen, J. Kippen, J. Cheffy.

3. *Burgeo*—Charles M. De Quetteville, *Chairman*; J. Matthews, J. Cains, G. Bowdridge, W. J. Davidge, George Dicks.

4. *La Poile*—F. A. Read, *Chairman*; H. Riles, J. Le Scelleur, H. Jeffreys, W. Stone, S. Billiard, J. Anderson.

5. *Petites*—J. Arnold, *Chairman*; J. Juan, W. Matthews.

6. *Rose Blanche*—R. Furneaux, *Chairman*; J. Roberts, J. Cribb, T. Garrett, J. Buckland, W. Taylor, J. Bagg.

7. *Burnt Island*—P. H. Brock, *Chairman*; G. Poole, Wm. Stevens, George Cains, Morgan King.

8. *Channel*— — — —, *Chairman*; A. Forsey, sr., W. Vardy, J. Keating, M. Gillem, S. Gillem, Rev. R. S. Rafter, E. Pike.

DISTRICT

1. C
Wm. An
Collier, C

2. H
Shears, A

3. S
Cashin, C
Howley,

4. S
Connier,

5. P
J. Leitch,

6. B
W. H. B

7. B
Fisher, E.

DISTR

Woody P
Kenne

White Bay
“

DISTRIC

Exploits, B

Main Tickl
zard's

Main Tickl
Harbor

Dis

Ragged Ha
Deadman's

Windmill B
Gudger

DISTRIC

Greenspond
Hoskin

Greenspond
Critchle

Badger's Qu
King's Cove
Ford.

DISTRICT OF ST. GEORGE—

1. *Codroy, (Cape Ray to Cape Anguille)*— — — —, *Chairman*; Wm. Antle, J. Gillis, T. White, Wm. McLellan, W. Fiander, J. H. Collier, G. Gilpin.

2. *Highlands*—J. McPherson, *Chairman*; D. Gillies, T. Evans, M. Shears, A. Fortune.

3. *Sandy Point*—Hector McDonald, *Chairman*; Rev. C. Jeffreys, J. Cashin, C. Garnier, C. Blanchard, C. R. Messervey, Very Rev. M. F. Howley, D. D.

4. *Stephenville*—Rev. M. O'Rourke, *Chairman*; Leo White, Reuben Connier, William Hynes, Angus Melsaac.

5. *Port-au-Port*— — — —, *Chairman*; J. McLeod, A. Harvey, jr., J. Leitch, A. J. Campbell, A. Laney, M. Abbott.

6. *Bay of Islands, (South Side)*—D. J. Gilker, *Chairman*; L. Barron, W. H. Bagg, A. Petrie, W. Chafe, J. Parsons, J. Callahan.

7. *Bay of Islands, (North Side)*—Thomas Carter, *Chairman*; C. Fisher, E. Brake, D. Reddy, J. Barry, Rev. P. W. Brown.

Ferries and Ferrymen.

DISTRICT OF ST. BARBE.

Woody Point to Norris' Point—N. Kennedy.

White Bay—Geo. Dempster.

“ — — Langford.

DISTRICT OF TWILLINGATE.

Exploits, Burnt Island—John Hines.

Main Tickle, (Gillard's Cove to Tizard's Harbor)—John Gillard.

Main Tickle, (Herring Neck to Little Harbor)—Solomon Warr.

DISTRICT OF FOGO.

Ragged Harbor— — — —

Deadman's Bay—Robert Chalk.

Windmill Brook, Cat Harbor—Geo. Gudger.

DISTRICT OF BONAVISTA.

Greenspond to Ship Island—John Hoskins.

Greenspond to Mainland—John Critchley.

Badger's Quay—John Abbott.

King's Cove to Amherst Cove—Thos. Ford.

DISTRICT OF TRINITY.

Trinity Harbor—Reginald Mills.

Trinity, South West Arm—John Bartlett.

Random Sound—Thos. Smith.

DISTRICT OF HARBOR GRACE.

Harbor Grace—Chas. Fitzgerald.

Bay Roberts—Isaac Dawe.

DISTRICT OF HARBOR MAIN.

Duff's to Chapel Cove—Patrick Duff.

Chapel Cove to Duff's—Thomas Mayers.

Holyrood, Centre of Harbor—John Flood.

Holyrood, Mouth of Harbor—Philip Haley.

DISTRICT OF ST. JOHN'S EAST.

Belle Isle (Lance Cove) to Topsail—Wm. Clements.

Portugal Cove to Belle Isle Beach—Matt. Jackman.

DISTRICT OF FERRYLAND.

Aquaforte—Samuel Cose.

DISTRICT OF PLACENTIA AND ST. MARY'S.

Trepassey—E. Doran.

Holyrood, St. Mary's—Jas. Hallern.

River Head, St. Mary's—Barthol'w Rourke.

Mall Bay—Wm. Christopher.

Salmonier—Thomas Hawcoe.

Do. —Wm. Curtis.

Admiral's Cove—Richard Gregory.

Branch—Ambrose Power.

Barachois—Stephen Davis.

Great Placentia—Patrick Kemp.

DISTRICT OF BURIN.

Spanish Room to Big Head—Wm. Dober.

Big Head to Spanish Room—Patrick Hanrahan.

Street's to Mud Cove—Thos. Brown.

Mud Cove to Street's—Amos Mitchell.

Corbin—Walter Butler.

Little St. Lawrence—Ed. Walsh.

Grand Beach—Joseph Follett.

DISTRICT OF FORTUNE BAY.

Bay de L'Eau—Ed. Bartlett.

Little Bay to Coomb's Cove—William Rose.

Harbor Briton to Jersey Harbor—Charles White.

Harbor Briton—Grace Cox.

Connaigre Bay—John Harris.

DISTRICT OF BURGEO & LA POILE.

La Poile Harbor—Francis Vautier.

Harbor Le Cou to Petites—George Le Moine.

Grandy's Passage—

Grand Bay—William Kettle.

DISTRICT OF ST. GEORGE.

Highlands—Donald Gillis.

Crabb's Brook—Joseph Chaffy.

Robinson's Brook—Moses Shears.

Fischell's Brook—John Berry.

Colonial Building.

Keeper of Building and Grounds—Mrs. Ryall.

Block House, Signal Hill.

Signalman—Francis Scott.

Assistant Signalman—Michael Cantwell.

DESCRIPTION OF SIGNALS IN USE AT THE BLOCK HOUSE, SIGNAL HILL, ST. JOHN'S, NEWFOUNDLAND.

Balls and Flags, hoisted in different positions on the Yard Arm, show the numbers of sail that are signalled either North or South, viz. :—

One Sail in sight—Ball close up to yard.

Two Sail in sight—Ball midway between yard and parapet of Block House.

Three Sail in sight—Yellow Pennant close up to yard.

Four Sail in sight—Yellow Pennant midway between yard and parapet of Block House.

Five Sail in sight—Same as four, with addition of a Ball placed immediately above Pennant.

Six S
diately b
Seven
diately be
Eight
yard and p
Nine S
yard and p
Ten S
Ball above
A Blue
A Blue
A Red
A Whit
A Whit
A Whit
A St. G
Steamer in s
staff, it denc
When a
notes that a
flag, is appro
A Blue I
Sail has pass
When a
that a vessel
hoisted on th
House.
When a S
on the South
The Inter
and the recogn
Lig
OFFICE: C
Inspector
John T. Nevi
Lighthouse

Six Sail in sight—Same as three, with addition of a Ball placed immediately beneath Pennant.

Seven Sail in sight—Same as four, with addition of a Ball placed immediately beneath Pennant.

Eight Sail in sight—Yellow Pennant at yard arm; Ball midway between yard and parapet of Block House.

Nine Sail in sight—Ball at yard arm; Yellow Pennant midway between yard and parapet of Block House.

Ten Sail in sight—Both Yellow Pennant and Ball close up to yard, the Ball above Pennant.

A Blue Pennant at the Mast-head denotes a Barque.

A Blue-White-Red Pennant at the Mast-head denotes a Barquentine.

A Red Pennant at the Mast-head denotes a Brig.

A White-Red Pennant at the Mast-head denotes a Brigantine.

A White-Blue Pennant at the Mast-head denotes a Topsail Schooner.

A White Pennant at the Mast-head denotes a Schooner.

A St. George's Cross at the Mast-head of the Middle staff, denotes a Steamer in sight from the Block House; but when it is hoisted on the South staff, it denotes that the Steamer is South of Cape Spear.

When any National flag is hoisted above the St. George's Cross, it denotes that a Man-of-War Steamer, belonging to the Nation indicated by flag, is approaching the harbor.

A Blue Pennant and Blue Burgee, when hoisted together, show that a Sail has passed the Narrows, going either North or South.

When a Merchant's House-flag is hoisted on the South staff, it denotes that a vessel belonging to said Merchant is South of Cape Spear; and when hoisted on the North staff, it shows that said Vessel is in sight of the Block House.

When a Square White flag with a Red Ball in the centre is hoisted either on the South or Centre staff, it denotes that a Steam-tug is required.

The International Code of Signals is also in use at the Block House, and the recognized House Signals of the different Merchants.

Lighthouse Department, Board of Works.

OFFICE: COLONIAL BUILDING OFFICE HOURS: 10 A. M. to 3 P. M.

*Inspector of Lighthouses and Superintendent of Public Buildings—*John T. Nevill; *Clerk—*Richard White.

*Lighthouse Mechanician—*Thomas Cornick.

List of Newfoundland Lights,

Name of place.	Latitude North.			Longitude West.			Date of Lighting.	Description of Light.	Height above Sea level.		Dist. visible in Nautical Miles.
									Ft.	M.	
Gull Island, (Cape John)	40	59	54	55	21	33	1884	Intermittent White, 4th order Dioptric, making one complete revolution in 1 minute, appearing about 11 seconds light and 9 seconds dark.	525	26	360
Long Point, (Toulinguet)	49	41	23	54	47	34	1876	Revolving White; Catoptric, attains greatest brilliancy every 30 seconds.	331	21	All Seaward
Wharf Lig't, (Toulinguet)	1885	Fixed Red, 6th order Dioptric Port Light on the end of the Public Wharf, Toulinguet.	---	---	D
Cann Island, (Seldom-Come-By).	49	25	05	54	10	35	1874	Fixed White, 8th order Dioptric.	85	10½	270 1 A
Penguin Island, 9 miles S. W. mag. from Offer Wadham Island light.	49	26	55	53	48	00	1890	Fixed White, 4th order Dioptric.	62	9	360 2 Co
Offer Wadham Island.	49	35	35	53	45	12	1858	Fixed White, 4th order Dioptric. NOTE.—This light in course of alteration to a revolving light.	100	11½	360 2 V Con t
Cabot (Stinking) Island, Bonavista Bay.	49	10	26	53	21	21	1830	Intermittent White, 4th order Dioptric, making one complete revolution in a minute, appearing about 11 seconds light and 9 seconds dark.	74	10	360 2 V Con tr
Puffin Isl'd, (Greensp'd)	49	03	37	53	32	27	1873	Fixed Red, 4th order Dioptric, visible from N. by E. through S. to W. by N. mag.	85	10½	270 2 V Con tr
Denier Isl'd.	48	41	05	53	34	05	1888	Revolving White, six sides, to give single flashes at intervals of 80 seconds.	298	19	360 1½ A

Lighted from Sunset to Sunrise.

Height above Sea level.		Illuminated Arc.	Kind of Lamp.	Description of Building.	Keeper.	Assistant Keeper.
Ft.	M.					
525	26	360	2 Wick Concentric.	Iron Tower on apex of Island, painted Red and White, vertically, four stripes of each colour; Keeper's house painted white, 112 feet distant. W. by N.	M. Rousell ..	A. Roberts.
331	21	All Seaward	No. 8 Argands.	Light Tower painted Red, square on lower part, changing to octagon and finished by a circular drum gallery and lantern; Keeper's house square, (vertical parts White, roof Red), distant 25 ft. from Tower.	S. Roberts ..	J.H.Preston
			Duplex.	Jas. Hodder,	_____
85	10½	270	1 Argand.	Buildings Wood, Light Tower rising from gable of house, vertical parts painted White, roof Red.	J. H. Holmes	_____
62	9	360	2 Wick Concentric.	A circular Iron Tower and Keeper's dwelling (wood); house and tower painted Red and White, alternately, in vertical stripes; House attached to Tower on its Eastern side.	Esau Gillingham.	_____
00	11½	360	2 Wick Concentric.	Round Red Brick Tower; Keeper's dwelling, wood, (vertical parts White; roof Red), 30 feet from Tower.	C. Prowse ..	E. Abbott.
74	10	360	2 Wick Concentric.	Iron Light Tower in centre of square wood building; roofs flat; sides banded horizontally; Red & White alternately.	E. Harding. .	_____
85	10½	270	2 Wick Concentric.	Buildings granite, roofed with slate; Light Tower at one corner.	F. W. Oakley	_____
08	19	360	1½ Argand	Iron Light Tower and a Keeper's dwelling (wood) 17 ft. 6 in. apart. House and Tower painted Red and White alternately in vertical stripes.	Robt. Oakley	_____

Newfoundland Lights.

Name of Place.	Latitude North.	Longitude West.	Date of Lighting.	Description of Light.	Height above Sea level.		Dist. visible in Nautical Miles.
					Ft.	M.	
Cape Bonavista.	48° 42' 01"	53° 04' 35"	1843	Revolving Catoptric, alternate white and red at intervals of 90 seconds.	150	15	
Green Isl'd, (Catalina.)	48 30 15	53 02 20	1857	Fixed White, 4th order Dioptric, visible W.S.W. to N.E. (see end for Fog Alarm.)	92	11	
Fort Point, (Trinity.)	48 21 55	53 20 51	1874	Fixed White, 8th order Dioptric.	75	10	
Hant's Hr. (Trinity Bay)	48 01 07	53 15 07	1881	Fixed White, 8th order Dioptric.	65	9	
Baccalieu Island.	48 08 58	52 47 32	1859	Catoptric Revolving White light, shewing a flash every 20 seconds.	443	24	
				NOTE.—The light is often obscured by fog when the lower part of the Island is clear.			
Carbonear Island.	47 44 24	53 09 22	1878	Fixed White, 8th order Dioptric.	195	16	
Har. Grace Island.	47 42 45	53 08 11	1836	Catoptric Revolving, shewing 2 White flashes, followed by one Red flash, each attaining greatest brilliancy in 30 seconds.	151	15	
Har. Grace Har. Light.	47 41 27	53 12 33	1850	Fixed White, 6th order Dioptric.	40	7½	
Green Point, (B. Roberts)	47 36 40	53 10 15	1883	Fixed White, 6th order Dioptric. Immediately beneath the principal White light is a projecting lantern in which three lamps are placed; the two outer ones will shew White, and the centre one, in a line with the Southern Rocks, N. E. ¼ E., (mag.), from the Tower, will shew Red.	56	8½	

Illuminated Arc.

All Seaward

202½

320

All Seaward

360

360

360

.....

All Seaward

Newfoundland Lights.

Height above
Sea level.
Dist. visible in
Nautical Miles.
Ft. M.
150 15
92 11
75 10
65 9
43 24
95 16
51 15
0 7½
6 8½

Illuminated Arc.	Kind of Lamp.	Description of Building.	Keeper.	Assistant Keeper.
All Seaward	16 Argands.	Square Wood Lighthouse, painted Red and White in alternate vertical stripes; Lantern in centre of roof.	T. White ..	_____
202½	2 Wick Concentric.	Wooden House, painted White, from centre of which rises the lantern.	P. Woods ..	P. Martin, Engineer.
320	1 Argand.	Wooden Tower, painted White.	James Rowe.	_____
All Seaward	1 Argand.	Octagonal Tower, painted White, small store at rear.	W. Soper ..	_____
360	No. 8 Argands.	Round Red Brick Tower. Keeper's dwelling detached square White building with Red roof. Buildings situated on Northern point of the Island. The Southern end of Island obscures the light for 8 miles when bearing N.N.E. ½ E.	John Ryan ..	_____
360	1 Argand.	Buildings Wood; light Tower rising from the gable of the House; (vertical parts White, roof Red.)	Hy. Forward.	_____
360	No. 6 Argands.	Square Wood House. (sides painted White, roof Red), from centre of which rises the lantern.	N. Sheppard.	M. Ryan.
.....	Argand, Gas.	Hexagonal Wood Tower, painted White.	N. Parsons ..	_____
All Seaward	1 Argand.	Round Iron Tower, painted with 2 Red and 3 White horizontal bands. Store in the rear, painted White.	R. Andrews .	_____

Name of place.	Latitude North.	Longitude West.	Date of Lighting.	Description of Light.	Height above Sea level.		Dist. visible in Nautical Miles.
					Ft.	M.	
Brigus, North Head.	47° 32' 54"	53° 10' 35"	1885	Fixed Red, 4th order Dioptric.	113	12	
Cape St. Francis.	47 48 30 Approximate. (See end for Fog Alarm.)	52 47 10	1877	Fixed Red, 4th order Dioptric.	123	12	
Fort Amherst (entrance to St. John's.)	47 33 47 (See end for Fog Gun.)	52 50 20	1813	Fixed White, 4th order Dioptric.	134½	12	
St. John's, (1) Leading Lights.	Catoptric, Red.	76½	
St. John's, (2) Leading Lights.	Catoptric, Red. Keeping the lights and discs in line, bearing N. W. ¾ W., will clear all dangers.	174½	
Cape Spear.	47 41 11 (See end for Fog Alarm.)	52 36 39	1835	Catoptric Revolving, White; greatest brilliancy every minute.	264	22	
Ferryland Head.	47 00 58	52 51 07	1871	Fixed White, 3rd order Dioptric.	200	16	
Cape Pine.	46 37 04	53 31 45	1851	Fixed White, Catoptric. The intervening land being low the light can be seen over it from St. Mary's Bay.	314	30	

Illuminated Arc.

Seaward between W. S. W. & N. N. E.

All Seaward

All Seaward

..... No Arg

Newfoundland Lights.

Height above
Sea level.
Ft. M.
13 12
23 12
34 12
76 1/2
74 1/2
34 22
90 16
4 30

Dist. visible in Nautical Miles.	Illuminated Arc.	Kind of Lamp.	Description of Building.	Keeper.	Assistant Keeper.
12	1 Argand.	Round Iron Tower, painted Red and White vertical stripes (3 of each). House also painted Red and White vertical stripes.	W. Horwood.	_____
12	2 Wick Concentric.	Buildings of Wood, painted White, roof flat. On the higher roof is the lantern elevated above it on a square block. The lower building is the Fog Alarm house.	Wm. Tilley ..	Jonas Soper, Engineer.
12	Seaward between W. S. W. & N. N. E.	2 Wick Concentric.	Stone. Whitewashed; Lantern on roof.	Austin Sheppard.	Thos. Moore
.....	Argand Gas.	Light in a Drum, (painted White), on roof of Custom House.	Thos. Cleary.	_____
.....	Argand Gas.	This light is 400 yards in the rear of the lower one. It is in a small octagonal Tower, painted White, with conical Roof, one side of which is painted White, as is also a disc that surmounts the roof. The line connecting this and the above signal shews the middle of the Channel.	Thos. Cleary.	_____
22	All Seaward	No. 7 Argands.	Wood House, banded Red and White horizontally; the lantern rises from the centre.	Dennis Cantwell.	_____
16	All Seaward	3 Wick Concentric.	Round Red Brick Tower, 28 feet from Keeper's House, which is Wood, painted White with Red roof.	W. Costello. .	P. Keough.
30	No. 17 Argands.	Round Iron Light Tower, 50 ft. high, painted with Red and White horizontal bands. Keeper's dwelling wood, connected with the Tower by a covered way.	G. Hewett. .	P. Houlahan

Name of place.	Latitude North.	Longitude West.	Date of Lighting.	Description of Light.	Height above Sea level.		Dist. visible in Nautical Miles.
					Ft.	M.	
{Point La Haye, (St. Mary's Bay.)	46° 54' 28"	53° 36' 40"	1883	Fixed White, 6th order Dioptric.	63	9	
Cape St. Mary's.	46 49 34	54 11 43	1860	Revolving Cato-Dioptric of first order, shewing alternately a Red and a White light at intervals of 1 minute.	390	23	
Point Verde, (Placentia.)	47 14 11	55 00 19	1879	Fixed White, 5th order Dioptric.	98	11	
Dodding Head, (Burin.)	47 00 26	55 08 43	1858	2nd order Revolving White light silvered reflectors and annular lenses), attains greatest brilliancy every minute. Owing to great height this light is often obscured when the coast is clear.	430	24	
Allan Isl'd, (Lamaline.)	46 51 00 Approximate.	55 45 30	1879	Fixed White, 8th order Dioptric.	64	9	170
Brunette Id. (Fortune Bay.)	47 15 32	55 51 50	1865	Cato-Dioptric. Flashing White light, attains greatest brilliancy every ten seconds. Obscured by the land from E. S. E. to S.	408	23	
Gr'd Bank, (Fortune Bay.)	47 08 00 Approximate.	55 42 30	1890	Fixed White, 8th order Dioptric.	28	5½	S. E. by S. Southerly to W.
Garnish, (Fortune Bay.)	47 14 00 Approximate.	55 24 00	1875	Fixed Red, 6th order Dioptric. Port Light.	20 1 Arg
Belleoram, (Fortune Bay.)	47 29 00	55 27 15	1873	Fixed White, 8th order Dioptric.	35	7	270 1 Arg

Illuminated Arc.

All Seaward

All Seaward

All Seaward

All Seaward

170

All Seaward

S. E. by S. Southerly to W.

..... 1 Arg

270 1 Arg

Newfoundland Lights.

Height above Sea level.		Illuminated Arc.	Kind of Lamp.	Description of Building.	Keeper.	Assistant Keeper.
Ft.	M.					
63	9	All Seaward	1 Argand.	Round Iron Tower, painted with 3 Red and 2 White horizontal bands. The bands are continued around a flat roof Store in rear.	Pat. Mooney.	_____
390	23	All Seaward	No. 12 Argands.	Round Brick Tower, painted Red. A Wooden House on each side of the Tower and connected therewith by a covered way. These houses are painted White, with red roofs.	W. J. Collins	T. Young.
98	11	All Seaward	1 Argand.	Wooden House, painted White, flat roof. Light Tower rises from roof of house.	J.E. Croucher	_____
430	24	All Seaward	No. 6 Argands.	Square Wooden House, roof red. The lantern rises from the centre of the House.	R. Marshall	W. Churchwell.
64	9		1 Argand.	Wooden octagonal Tower, painted Red and White on alternate sides.	J. Fleming ..	_____
408	23	All Seaward	No. 9 Argands.	Square Wooden House, painted White with Red roof. The lantern rises from centre of the roof.	M. Sparrow	T. Gaulton.
28	5½	S.E. by S. Southerly to W.	Wooden Beacon on Breakwater, 300 feet from end. Beacon painted red and white horizontal bands; light bears W. N. W. from end of Breakwater.	Josiah Hiscock.	_____
20	1 Argand.	Square Beacon Tower of Wood, standing at end of Breakwater, carrying an octagonal drum and lantern.	W. Reeves ..	_____
35	7		1 Argand.	Wooden Tower, painted White on North point of the beach.	Robt. Jenson	_____

Name of place.	Latitude North.			Longitude West.			Date of Lighting.	Description of Light.	Height above Sea level.		Dist. visible in Nautical Miles.	Illuminated Arc.
	°	'	"	°	'	"			Ft.	M.		
Rocky Point, (Hr. Briton)	47	27	30	55	47	45	1873	Fixed White, 6th order Dioptric. Not visible in a line with Harbor Rock, in which direction it is obscured.	68	9	
Pass Island, (entrance to Hermitage Bay.)	47	29	15	56	12	02	1879	Fixed White, 4th order Dioptric. A Fixed Red light, 3th order Dioptric, is placed below the White light, to distinguish the rocks and reefs, extending from Wolf rocks, bearing (from light-house) S 77.44 W., to Bass Teerre Point, S. 61.33. The Reef over the Wolf rocks is about 1½ miles from the Island. At a distance of about 4 miles the two lights merge into one.	281	19		360
Gaultois.	47	36	00	55	54	00	1885	Fixed White light, 6th order Dioptric, on an iron column. The light should be brought to bear N. E. before steering for the entrance of the harbor, to clear a sunken rock S. W. by W. about 100 yards distant.	14		All Seaward
Boar Island, (Burgeo.)	47	36	12	57	35	13	1874	Fixed Red, 6th order Dioptric.	207	11		270
Ireland Id., La Poile Bay.	47	37	52	58	22	13	1886	5th order Revolving White light, alternate flashes and total eclipses, attaining greatest brilliancy every 12 seconds.	67	9½		Whole Horizon
Rose Blanche P't.	47	35	48	58	41	30	1873	Fixed White, 4th order Dioptric, shewing from a bearing of W. by N. through N. to E.	95	11		168¾
Channel Head, (Port au-Basque.)	47	33	49	59	07	09	1875	Fixed Red, 6th order Dioptric. Port Light.	90	12		All Seaward
Sandy Point, (St. George's Bay.)	48	27	27	58	30	31	1883	Fixed White, 6th order Dioptric.	35	7		All Seaward

Newfoundland Lights.

Height above Sea level.		Illuminated Arc.	Kind of Lamp.	Description of Building.	Keeper.	Assistant Keeper.
Ft.	M.					
68	9	Duplex.	Circular Iron Tower, painted Red and White in horizontal bands.	G. Rideout ..	_____
281	19	360 ^o	2 Wick Concentric.	Wooden House, sides painted White, with flat roof, on which the principal lantern stands. The one shewing the Red light is 14 feet lower, and at the angle of the building.	T. W. Bulley	_____
267	136.20	1 Argand.			
14	All Seaward	Duplex.	H. Nash	_____
207	11	270 ^o	1 Argand.	Buildings Wood. Light Tower rising from the gable of the house. Vertical parts painted White, roof Red.	E. Dicks	_____
67	9½	Whole Horizon	Duplex.	Circular Iron Tower; Keeper's dwelling of wood, 16 ft. apart, (W.S.W.) painted red and white alternate bands continuous round both buildings.	W. Hickman.	_____
95	11	168¾	2 Wick Concentric.	Buildings Granite, roofed with Slate; Light Tower at one corner.	J. A. Roberts	_____
90	12	All Seaward	Duplex.	The Square Light Tower and the Keeper's dwelling are detached, they are of Wood.	T. Pike	_____
35	7	All Seaward	1 Argand.	Round Iron Tower, painted with Red and White horizontal bands (3 of each). Store on South side painted White.	C. Messervy ..	_____

50 The following Lights upon Newfoundland Territory

Name of Place.	Date of Lighting.	Latitude North.	Longitude West.	Description of Light.	Height above Sea level.		Illuminated Arc.
					Ft.	M.	
Cape Ray.	1871 Re-built 1885.	47° 37' 05" (See end for Fog Alarm.)	59° 18' 00"	Revolving White attaining greatest brilliancy every 20 seconds. Catoptric.	127	17	All points Seaward
Point Rich.	1871	50° 42' 05"	57° 24' 30"	White flash every 15 sec. Catoptric. This Lighthouse was destroyed by fire, 15th Aug., 1890. No light has been exhibited since. To be rebuilt early in the season of 1891.	91	15	Do.
Cape Norman.	1871	51° 38' 10" (See end for Fog Alarm.)	55° 54' 10"	Catoptric revolving White; greatest brilliancy every two minutes.	116	16	Do.
Cape Bauld.	1884	51° 38' 50" (See end for Fog Alarm.)	55° 25' 15"	Catoptric, alternating red and white every 45 seconds.	152	18	Do.
Belle Isle. (Depot of provisions for shipwrecked mariners.)	1858	51° 53' 20" (See end for Fog Gun.)	55° 22' 00"	First order Dioptric, fixed white light.	470	28	From N.W. by N. round by S. to E.
Do. (Low Light.)	1880	Below main light.	Catoptric fixed white.	137	17	In approaching from the Gulf.
P't Amour, (Forteau.)	1855	51° 27' 35" (See end for Fog Alarm.)	56° 51' 00"	Second order Dioptric, fixed white.	152	18	All points Seaward
Greenly Id., (Blanc Sablon.)	1878	51° 22' 35" (See end for Fog Gun.)	57° 10' 50"	Catoptric light, showing white $\frac{1}{2}$ minute, red $\frac{1}{2}$ minute. Do. do. and eclipse $1\frac{1}{2}$ minute.	108	16	Do.
Cape Race.	1856	46° 39' 24" (See end for Fog Alarm.)	53° 04' 20"	Catoptric. Revolving White light, attains greatest brilliancy every half minute. Visible between E. N. E. to W. S. W.	180	19	180

are ma

Illuminated Arc.	
All points Seaward	M v co
Do.	
Do.	
Do.	M v lev
From N.W. by N. round by S. to E.	5 fla is
In approaching from the Gulf.	'Si cir er sta
All points Seaward	5 flat in
Do.	Ma vlc on oil
180	A

Height above Sea level.		Illuminated Arc.	Kind of Lamp.	Description of Building.	Keeper.	Assistant.	Engineer, (if any.)
Ft.	M.						
127	17	All points Seaward	Mammoth flat wick burner; constant level oil reservoir.	Wooden Octagonal Tower, painted white; Lantern brown.	E. H. Rennie.	In the Canadian Service, where Assistants or Engineers are required, they are employed by the Keeper, who is held responsible for the efficiency of the Light, and who receives the whole salary.	
91	15	Do.	No. 1 circular.	White, Hexagonal wood, with roof red.	F. Lemieux.		
116	16	Do.	No. 1 circular.	White, Hexagonal wood, with roof red.	Henry Locke.		
152	18	Do.	Mammoth flat wick; constant level oil reservoir.	White square wooden tower, surmounted by a red lantern; dwelling attached.	A. St. Laurent.		
470	28	From N.W. by N. round by S. to E.	5 mammoth flat wick lamps in a cluster.	Circular stone tower, covered with clapboards, painted white. Dwelling attached.	M. Colton.		
137	17	In approaching from the Gulf.	'Silber' patent circular burner lamps; constant level oil reservoir.	White square wooden tower; surmounted by a brown lantern.	M. Colton.		
152	18	All points Seaward	5 mammoth flat wick lamps in a cluster.	Circular white stone, covered with clapboards; roof red. Dwelling attached.	M. T. Wyatt.		
108	16	Do.	Mammoth flat wick burner; constant level oil reservoir.	Octagonal wooden tower painted white, with red lantern; white wooden dwelling attached.	George Fagot.		
180	19	180 Argands.	No. 9 Argands.	Round iron light tower 40 feet high, painted red and white in broad vertical stripes. Keeper's house — feet distant, is square, painted white with red roof. The light tower is connected with the Alarm house by a covered way, 250 feet long.	P. Myrick.		

52 Newfoundland Fog Signals, Sounded Day and Night during Thick Weather and Snow Storms.

Date of Erection.	Name of Place.	Description of Signal.	Interval of Sound. Remarks.
1883	Green Island, (Catalina.)	Champion Fog Horn.	Sounded 5 seconds, with intervals of silence of 37 seconds.
1877	Cape St. Francis.	Siren Trumpet.	Sounded 5 seconds, silent 5 seconds; sounded 5 seconds and silent 45 seconds in each minute.
1877	Fort Amherst.	Three-lb. charge from 32-pounder Gun.	During Daylight and when Cape Spear is enveloped in fog, this will be discharged every hour. A vessel's gun will be answered by two guns.
	Do.	Mechanical Fog Horn.	Sounded in reply to vessel's gun or whistle.
1878	Cape Spear.	Compressed Air Trumpet.	Sounded for 7 seconds in each minute. House 600 yds. N. N. E. of Lighthouse. This Alarm is seldom heard to the Southward of its position.
1882	Powel's Head, (Near Trepassey.)	Courtenay Automatic Whistling Buoy.	Bearings from Buoy, Powel's Head, N.E., distant $1\frac{1}{2}$ miles; Cape Pine, W. $\frac{1}{2}$ S.; Freshwater Point, S. E. $\frac{1}{4}$ E. The buoy will be taken in at the commencement of winter and re-moored in the spring, as early as the weather will permit.

Canadian Fog Signals on Newfoundland Coast.

Date of Erection.	Name of Place.	Description of Signal.	Interval of Sound. Remarks.
1872	Cape Race.	10-inch. Steam Whistle.	Sounded for 10 seconds with intervals of silence of 50 seconds in each minute.
1877	Cape Ray.	Steam Fog Horn	Blast of 10 seconds every minute.
1884	Cape Bauld. Belle Isle.	Steam Fog Horn Fog Gun.	Blast of 10 seconds every minute. Fired every half hour.
1875	Point Amour.	Steam Fog Whistle.	Sounds 8 seconds every minute.
1878	Greenly Island	Steam Fog Horn	Blast of 10 seconds every $1\frac{1}{2}$ minute.
1890	Cape Norman.	Steam Fog Horn	Blast of 5 seconds every 35 seconds.

A R
20 second
Gallantry
Northwa
56° 9' 9"

The s
small fixe
it is place
the north
visible 6 m
3 miles.
The Red l
vessels co
clear of th

Point
of Dogs, 6
white betw
white sect
sels which
Cape Noir
Westward,
S. E. passa
to come to
line of wh
interior of

Pointe
miles; sho
sector of l
horizontal l

Cap B
minute; vis
covering th
trance to M
which are t
horizontal b

Fren

Fog Wh
Siren T
Automa

Miquelon.

Payable onc
and For
Vessels und
Fishing vess
the Colo
No vessel to
Since th
Cape Race h

St. Pierre Lights.

A Revolving Light; giving 2 white flashes, followed after an interval of 20 seconds by a red flash; 210 feet above the level of the sea, is situated on Gallantry Head. Distance visible, 18 miles. The light is hidden at the Northward by the high land of St. Pierre. Lat. $46^{\circ} 45' 43''$ N.; Long. $56^{\circ} 9' 9''$ W. Tower square, 36 feet high, painted White.

The South Channel entrance to St. Pierre Harbor is marked by two small fixed lights. One is white, illuminating three-fourths of the horizon; it is placed on the battery. The other is red and is placed on the plain at the north of the town. The White light is 36 feet above the sea level and is visible 6 miles. The Red light is 65 feet above the sea level and is visible 3 miles. The line connecting these two lights marks the middle Channel. The Red light is so placed that as soon as it is seen on the left of Cape Aigle, vessels coming from Colombier, in beating into the N. E. entrance, will be clear of the Cape Rodrigue Shoals.

Pointe à Leconte Light, situate on the Southwest Point of the Island of Dogs, 62 feet above the level of the sea, visible 7 miles. The light shows white between the bearings (from the tower) of S. E. $\frac{3}{4}$ S. and S. $\frac{1}{4}$ W. This white sector of the light marks the South East passage, so as to permit vessels which keep within this cove to avoid the Bataille shoal on the right and Cape Noir and Bertrand Rocks on the left. It shows red from S. W. $\frac{1}{4}$ W., Westward, to N. W. $\frac{1}{4}$ W., and should be avoided by vessels entering by the S. E. passage. It will enable them when they have quitted the white cove to come to anchor in the Roadstead or in the Barachois, by following the line of white light from Pointe aux Canons, and of the red light from the interior of the town.

Pointe Plate (Langlade) Light; 1st order flashing light; visible twenty miles; shows white from North through West to South, except where a red sector of light covers the Seal Rocks. Lighthouse painted in alternate horizontal bands, black and white. Lat. $46^{\circ} 49' 10''$ N.; Long. $56^{\circ} 24' 10''$ W.

Cap Blanc (Miquelon) Light; revolving; showing 10 seconds in each minute; visible 16 miles. Shows white from North through W. to S. W., covering the Seal Rocks with a red sector of light. It also lights the entrance to Miquelon Roads, showing 230 yards north of the Chatte Shoals, which are thus left in darkness. The Lighthouse is painted in alternate horizontal bands, black and white. Lat. $47^{\circ} 06' 10''$ N.; Long. $56^{\circ} 24' 10''$ W.

French Fog Signals at St. Pierre and Miquelon.

Fog Whistle, Gallantry Head, St. Pierre Island.

Siren Trumpet, Plate Point, Langlade.

Automatic Whistling Buoy, Seal Islands, off Mosquito Point, Great Miquelon.

Newfoundland Light Dues.

Payable once in each year at the Custom House by Foreign and Foreign-going ships registered in the Colony	24 cts. per ton.
Vessels under 40 tons, registered in the Colony	\$3.46 each.
Fishing vessels and vessels plying coastwise, registered in the Colony	12 cts. per ton.
No vessel to pay over	\$115.00.

Since the 1st July, 1886, the collection of Light Dues on account of Cape Race has been abolished by Imperial Order in Council.

Post Office Department.

General Post Office, St. John's.

Office Hours: 8 a. m. to 7.30 p. m., Sundays excepted.

Postmaster General—JAMES O. FRASER.

First Clerk and General Accountant—George Le Messurier.

Assistant Accountant—George W. Le Messurier.

Second Clerk and Assorter—John Freeman.

Third Clerk and Assorter—John Higgins.

Despatching Clerks—James Campbell, Edward Devereux.

Registration Clerk—George T. Thompson.

Assistant Clerks and Assorters—John H. Clark, Michael Aylward.

Letter Carriers — { Robt. Smythe, Walter Bennett, John Newman,
Allan C. Pittman, Thomas Lewis, John
Spurrell.

Fireman and Messenger—John Langmead.

Stamper—John Mesher.

Messenger—Michael Connors.

Money Order Branch.

OFFICE HOURS: 9 a. m. to 4 p. m.

Superintendent—Thomas S. Dwyer.

Clerk—George B. Lloyd.

Assistant—Herbert Noel.

Parcel Post Branch.

Clerk, and Translator to General Post Office—Charles G. Du Tot.

Railway Traveling Post Office.

Mail Clerks—James Coughlan, James J. Cox.

Coastal Traveling Post Office.

Mail Clerks.—West—John W. Kinsella; North—Alex. Ewing.

Branch Offices, St. John's.

Central Receiving Office—Mrs. Rouse, (Bookseller.)

Garrison Hill—Miss Delaney.

King's Bridge—Richard Hayes.

River Head—Henry Collis.

South Side—Leah Taylor.

Pillar Boxes.

Job's Bridge; Junction Le Marchant Road and Lazy Bank Road; Junction Freshwater and Pennywell Roads; Central Fire Station; Rawlin's Cross; Custom House; Railway Station; Entrance Gate, Colonial Building; Opposite the Court House on Duckworth Street.

Regulations respecting Pillar Boxes, Delivery of Letters &c., in St. John's.

1. Carriers will call regularly with and for letters at the Branch Offices kept by Mr. Henry Collis, Riverhead; Miss Delaney, Garrison Hill; Mr. Richard Hayes, King's Bridge; and Mrs. Leah Taylor, South

Side, every morning, except Sundays, at 8.40 o'clock. Stamps are sold at these Offices.

2 Pillar Boxes will be cleared every Week Day morning at 8.40 o'clock, a. m ; also at 2 o'clock, p. m. Correspondence posted after the morning hours stated will be too late for Mails to be despatched on that day. The Box at Railway Station will also be cleared of late letters 10 minutes before starting of train.

3.—A Receiving Office, for the reception of Letters is established at Mrs. Rouse's Store, 201, Water Street, from 8 a. m. until 6 o'clock, p. m., except when foreign mails are despatched, when the *Central* will keep open until half an hour before closing of mails at the General Post Office. Stamps may be purchased at the Central Office. This Office will be regularly cleared half an hour before closing of Mails at the General Post Office.

4.—A Late Letter Office is open on Water Street, near Cochrane Street, where Letters for Great Britain, Canada and the United States, may be posted until within 10 minutes of the departure of Allan Mail Steamers. Provided that this Office will not be open later than midnight. Five cents will be charged on these letters as a late fee. Letters posted without fee will not be forwarded in Late Letter Mail. Late letters may be posted on board S.S. *Conscript* and *Volunteer* after 9 a. m., on morning of despatch up to time of starting. Late fee—Letters, 1 cent; Newspapers, $\frac{1}{2}$ cent each.

5. There is a free delivery of Letters and Papers, by Carriers, throughout the City limits, twice a day, at 10 a. m. and 3.30 p m, except during three months in summer, when delivery will be 5.40 p. m. Carriers are authorized to collect insufficiently paid postage and nothing further.

6. The City limits for the delivery of Letters and Papers are as follows, viz :—

From Railway Wharf, including Walsh's Town, Signal Hill road, round by Hospital, Penitentiary and Railway track, west of Church of England Cemetery, to King's Bridge Way Office; thence by Circular Road, Belvidere Convent and Newtown road, to end of Le Marchant road and to Junction of Poor Asylum road with Hamilton Street, Water Street West to Cross roads.

7. The Public are requested to have their Correspondence addressed to their Street and Number, and to notify the Postmaster General, in writing, of any change of residence. Box-holders should have their Correspondence addressed to their respective Numbers.

Licensed Stamp Vendors.

8. Garrett Byrne, 357, Water St.; M. Fenelon & Co., 238, Water St.; G. S. Milligan, jr., 299, Water Street; Mrs. Rouse, 201, Water Street; J. F. Chisholm, 170, Water Street; N. Ohman, Atlantic Hotel Building, Water Street; Mrs. Stevens, 12, Victoria Street; Mrs. Fitzgerald, Carter's Hill; James Summers, Military Road; T. D. Lane, 91, Water Street; S. H. Parsons, Duckworth Street; J. W. Spry, Monk's Town road; S. E. Garland, 158, Water Street; Mrs. Ryan, No. 1, Le Marchant road; Thomas Smyth, 46, Gower Street; Miss Delaney, Garrison Hill; Wm. Berrigan, 221, Gower Street.

LIST OF POST OFFICES IN NEWFOUNDLAND.*Post Offices marked (*) are Money Order Offices.*

Name of Office.	District.	Name of Officer.
Adam's Cove	Bay-de-Verds	John Evans.
Amherst Cove. . . .	Bonavista	Thomas Ford.
Anchor Point	St. Barbe	William Genge.
Anderson's Cove	Fortune	James Thornhill.
Aquaforte	Ferryland	Peter Winsor.
Baine Harbor	Placentia and St. Mary's	Eli Gardner.
Bald Nap	Trinity	William Gulliford.
Bareneed	Port-de-Grave	George F. Payne.
Barons Island	Placentia and St. Mary's	Eliza Shea.
Bauline	St. John's	Jemima King.
* Bay Bulls	Ferryland	Martin Burke.
Bay-de-Verds	Bay-de-Verds	Stephen Blundon
Bay L'Argent	Fortune	Harriet Grandy.
* Bay of Islands	St. George	William H. Bagg.
* Bay Roberts. . . .	Harbor Grace	Hector Fraser.
Beau Bois	Burin	George Dober.
Belle Isle	St. John's	Matthew Jackman.
Belleoram	Fortune	Julia Cluett.
Benoit's Cove	St. George	James S. Evitt.
Birchy Head	St. Barbe	Henry Halfyard.
Bird Island Cove	Bonavista	Arthur Tilley.
Bishop's Cove	Harbor Grace	Herbert Barrett.
* Blackhead	Bay-de-Verds	John C. Moores.
Black River	Placentia and St. Mary's	A. M. Blackadar.
Bonaventure	Trinity	William Field.
* Bonavista	Bonavista	-----
* Bonne Bay	St. Barbe	John R. Roberts.
Boot Harbor	Twillingate	Frederick Thistle.
Boxey	Fortune	Clara M. Vallis.
Branch	Placentia and St. Mary's	John W. English.
Brent's Cove	St. Barbe	John Carroll.
* Brigus	Port-de-Grave	Sarah Stentaford.
* Britannia Cove	Trinity	Pierce Currie.
British Harbor	"	Arthur Gardener.
Broad Cove	Bay-de-Verds	Jabez LeGrow.
Broad Cove	Bonavista	Patrick Lawton.
Broad Cove	St. John's	David Tucker.
Broad Cove, Smith's Sd.	Trinity	James Pilley.
* Brooklyn	Bonavista	M. D. Stares.
Brunnette	Fortune	Ambrose Thornhill.
* Burgeo	Burgeo and La Poile	John C. Cunningham.
Burgeo	Placentia and St. Mary's	James Chambers.
* Burin	Burin	Thomas Winter.
Burnt Bay	Twillingate	Nathaniel Turner.

Name of Office.	District.	Name of Officer.
Burnt Island	Bonavista	Garret Kelly.
Burnt Islands	Burgeo and La Poile	Philip H. Brock.
Burnt Point	Bay-de-Verds	Thomas Tucker.
Cape Broyle	Ferryland	Martin Cashin.
Cape Freels	Bonavista	William Hann.
Cape La Hune	Burgeo and La Poile	Robert Keeping.
Cape Norman	St. Barbe	John Brewer.
Caplin Bay	Ferryland	William Johnson.
Caplin Cove	Bay-de-Verds	Caroline Garland.
* Carbonear	Carbonear	Tryphœna Nicholl.
* Catalina	Trinity	Cecilia Martin.
Cat Harbor	Fogo	Henry Robins.
Cat's Cove	Harbor Main	Thomas O'Brien.
* Change Islands	Fogo	Justinian Dowell.
* Channel	Burgeo and La Poile	Nathan Smith.
Clarke's Beach	Port-de-Grave	William Newell.
Clode Sound	Bonavista	Weston Spracklin.
Coachman's Cove	St. Barbe	William Breen.
Codroy	St. George	John Gillis.
Coley's Point	Harbor Grace	Mary A. French.
Colliers	Harbor Main	John Cole.
Collier's Bay Cove	Trinity	Uriah Thorne.
Conception Harbor	Harbor Main	Johanna Toole.
Conche	St. Barbe	Kate Dower.
Connaigre	Fortune	Sarah Harris.
Coomb's Cove	"	Margaret Fiander.
Cottell's Island	Bonavista	Daniel Turner.
Cow Head	St. Barbe	John Payn, jr.
Crabb's Brook	St. George	Mrs. J. Pike.
Cupid's	Port-de-Grave	Moses LeDrew.
Dildo	Trinity	Albert Smith.
Elliott's Cove	"	Aaron Smith.
Englee	St. Barbe	Charles Hopkins.
English Harbor West	Fortune	William Evans.
English Harbor	Trinity	Henry G. Batston.
* Exploits	Twillingate	Thomas Winsor.
Fair Islands	Bonavista	James Brown.
Fermeuse, North Side	Ferryland	William Trainor.
Fermeuse, South Side	"	John O'Shaughnessy.
* Ferryland	"	John Morry.
Flat Islands	Bonavista	Mrs. Han. Sampson.
Flat Islands	Burin	Henry W. Crann.
Flat Rock	St. John's	James Burke.
Flower's Cove	St. Barbe	Richard Norman.
* Fogo	Fogo	James Fitzgerald.
* Fortune	Burin	John E. Lake.
Fortune Harbor	Twillingate	Richard Hamilton.
Fox Cove	Fortune	Miss Alice Hearne.

Name of Office.	District.	Name of Officer.
Fox Harbor ..	Trinity ..	Eliza Seward.
Fox Harbor ..	Placentia and St. Mary's	Mrs. Bridget Duke.
Freshwater Road ..	St. John's ..	A. Du Bordieu.
Freshwater ..	Bay-de-Verds ..	William S. Davis.
Gambo ..	Bonavista ..	Simeon Osmond.
Gander Bay ..	Fogo ..	John Bursey.
Gargamelle ..	St. Barbe ..	William Langdon.
Garnish ..	Fortune ..	Sabina Grandy.
Gaultois ..	Fortune ..	Richard Bradshaw.
George's Brook ..	Trinity ..	Charles Pelley.
Georgetown, C. B. ..	Port-de-Grave ..	George Chalker.
Glover Town ..	Bonavista ..	Elijah Burry.
Gooseberry Island ..	" ..	Ambrose Jeans.
Goulds ..	St John's West ..	Eml. Chafe.
* Grand Bank.	Burin ..	George R. Forsey.
* Grand River Gut ..	St. George ..	John Rolls.
Grate's Cove ..	Bay-de-Verds ..	William Meadus.
Gravels ..	St. George ..	Mrs. Julia McDonald.
Great Burin ..	Burin ..	Benjamin Hollett.
Great Codroy ..	St. George ..	James Downey.
Green's Harbor ..	Trinity ..	Hezekiah Burt.
* Greenspond ..	Bonavista ..	William Lang.
Grey Island ..	St. Barbe ..	James Breen.
Griguet ..	" ..	William Alcock.
Grole ..	Fortune ..	John T. Jackman.
Hall's Bay ..	Twillingate ..	M. Curtis.
Hant's Harbor ..	Trinity ..	Jane A. Sealey.
Happy Adventure ..	Bonavista ..	James Handcock.
* Harbor Britain ..	Fortune ..	Tryphœna Birkett.
Harbor Buffett ..	Placentia and St. Mary's	Thomas E. Collett.
* Harbor Grace ..	Harbor Grace ..	A. T. Drysdale.
* Harbor Grace Junction ..	" ..	Miss Spracklin.
* Harbor Main ..	Harbor Main ..	Johanna Ezekiel.
Harbor Mille ..	Fortune ..	Edwin G. Collis.
Harry's Harbor ..	Twillingate ..	Robert Upward.
Hatchet Cove ..	Trinity ..	Eliab Robbins.
Hauling Point ..	St. Barbe ..	James Y. Sparks.
Haystack ..	Placentia and St. Mary's	William Coffin.
Head of Fortune Bay ..	Fortune ..	Abigail Miles.
* Heart's Content ..	Trinity ..	George Moore.
Heart's Delight ..	" ..	Samuel Humphries.
Heart's Desire ..	" ..	Miss Fanny Clark.
Hermitage Cove ..	Fortune ..	Martha Francis.
* Herring Neck ..	Twillingate ..	Emily Miles.
Hickman's Harbor ..	Trinity ..	Joseph Pilley.
Hodge's Cove ..	" ..	James Drover.
* Holyrood ..	Harbor Main ..	Ellen Veitch.
Holyrood, St. Mary's ..	Placentia and St. Mary's	Daniel St. Croix.

Name of Office.	District.	Name of Officer.
Indian Arm	Bonavista	Edward Humby.
Indian Islands	Fogo	Mrs. Elizabeth Collins.
Inner Island	Bonavista	Moses Davis.
Ireland's Eye	Trinity	Thomas Cooper.
Island Cove	Harbor Grace	John Crane.
Jackson's Cove	Twillingate	Henry Knight.
Jersey Side	Placentia	John Bradshaw.
Joe Bat's Arm	Fogo	Thomas Deady.
Keels	Bonavista	Edward Penny.
Kelligrews	Harbor Main	William Tilley.
Kilbride	St. John's	Edward Norris.
* King's Cove	Bonavista	Patrick Murphy.
Ladle Cove	Fogo	Abraham Tulk.
Lally Cove	Fortune	Stephen Gould.
Lamaline	Burin	James Pitman.
Lance Cove	Trinity	A. J. Brown.
Lance Cove, Belle Isle.	St. John's East	William Clements.
* La Poile	Burgeo	Thomas Mauger.
La Poile, Great Harbor.	Burgeo and La Poile	Francis Read.
Lark Harbor	St. George	Isaac Sheppard.
La Scie	St. Barbe	D. P. Duggan.
Lawn	Burin	Mrs. Susan Fitzpatrick
Leading Ticks	Twillingate	Phœbe Alcock.
Lee Bight	Trinity	Isaac Adey.
* Little Bay	Twillingate	Richard D. Walsh.
Little Bay East	Fortune	Susan Thornhill.
Little Bay Island	Twillingate	John Campbell.
Little Beaver Cove	Fogo	Thomas Elliott.
Little Codroy River	St. George	Alexander McIsaacs.
Little Placentia	Placentia and St. Mary's	Alexander Burke.
Lord's Cove	Burin	Thomas Isaac.
Lower English Harbor.	Fortune	Miss A. Hackett.
* Lower Island Cove	Bay-de-Verds	George Cooper.
Manuel's	Harbor Main	Mrs. Sarah Kearney.
Marystown	Burin	James Gover.
Merashéen	Placentia and St. Mary's	Mary Hennessey.
Mobile	Ferryland	Daniel Fitzgeald.
Morton's Harbor	Twillingate	Mark Osmond.
Mose Ambrose	Fortune	Bessie Yarn.
Mosquito	Carbonear	Widow Walsh.
* Musgrave Harbor	Fogo	John B. Wheeler.
Musgrave Town	Bonavista	Amy Brown.
New Bay	Twillingate	Peter Moore.
* New Harbor	Trinity	Thomas Newhook.
Newman's Cove	Bonavista	Gilbert Tilley.
New Perlican	Trinity	Francis Howell.
* Nipper's Harbor	Twillingate	S. J. Blackler.
Northern Arm	Harbor Main	Catherine Woodford.

Post Office Department.

Name of Office.	District.	Name of Officer.
Northern Bay	Bay-de-Verds	Mary Hogan.
Northern Bight	Trinity	Edward Benson.
North River	Port-de-Grave	John Brian.
North West Arm	Twillingate	Frederick Martin.
Ochre Pit Cove	Bay-de-Verds	Bridget Perfect.
Oderin	Placentia and St. Mary's	Mary Ma'docks.
* Old Perlican	Bay-de-Verds	George Tuff.
Open Hall	Bonavista	George Shears.
Paradise	Placentia and St. Mary's	Patrick Haley.
Pass Island	Fortune	William Strickland.
Peddleton	Harbor Grace	Francis Peddle.
Perry's Cove	Bay-de-Verds	Rachael Kellaway.
Petites	Burgeo and La Poile	Jas. M. Arnold.
Petty Harbor	St. John's West	Jacob Bishop.
Pilley's Island	Twillingate	F. W. Andrews.
* Placentia	Placentia and St. Mary's	Emma Bradshaw.
Plate Cove	Bonavista	John Cheevers.
Pool's Cove	Fortune	Henrietta Cross.
Pool's Island	Bonavista	
Port-de-Grave	Port-de-Grave	James B. Butler.
Portugal Cove	St. John's East	Martin Bolger.
Pouch Cove	St. John's East	John Easterbrook.
Presque	Placentia and St. Mary's	S. L. Sullivan.
Pushthrough	Fortune	Henry Camp.
Rameo	Burgeo and La Poile	William Collins.
Ram's Island	Placentia and St. Mary's	David Fitzpatrick.
Red Island	Placentia and St. Mary's	Elizabeth Dunphy.
Rencontre	Fortune	Catherine Giovanni.
Rencontre	Burgeo and La Poile	Joseph Earle.
Renews	Ferryland	Margaret Jackman.
Riverhead	Harbor Grace	John Coady.
Riverhead, St. Mary's	Placentia and St. Mary's	Edward Lee.
Robinson's Bight	Trinity	Job Pilley.
Robinson's Head	St. George	Thomas W. Evans.
* Rose Blanche	Burgeo and La Poile	Richard Furneaux.
Russell's Cove.	Trinity	Stephen Durdell.
Sagona	Fortune	Stephen Snooks.
Saint Ann's	Harbor Main	Ann Denief.
St. Anthony	St. Barbe	Joseph Moore.
St. Bride's	Placentia and St. Mary's	James E. Conway.
* St. George's	St. George	Charles R. Bishop
* St. Jacques	Fortune	Mrs. Julia Snelgrove.
St. John's City	St. John's	J. O. Fraser, P.M.G.
" Central	"	Mrs. Rouse.
" Garrison Hill	"	Miss Delaney.
" King's Bridge	"	Richard Hayes.
" Riverhead	"	Henry Collis.
" South Side	"	Leah Taylor.

Post Office Department.

Name of Office.	District.	Name of Officer.
St. Lawrence ..	Fortune ..	M. Vavasseur.
* St. Mary's ..	Placentia and St. Mary's ..	Patrick Walsh.
* Salmon Cove, Gaster's	Harbor Main ..	Edward Kennedy.
Salmon Cove ..	Port-de-Grave ..	William Hussey.
Salmon Cove ..	Trinity ..	Frederick Gabriel.
Salmonier ..	Placentia and St. Mary's ..	Mrs Carew.
Salmonier South	Placentia and St. Mary's ..	Bridget Cormack.
Salvage ..	Bonavista ..	James Burden.
Scilly Cove ..	Trinity ..	Jacob Hiscock.
Seal Cove ..	Bonavista ..	George Prince.
Seal Cove ..	Harbor Main ..	— Morgan.
Seal Cove ..	Trinity ..	Jesse Buckler.
Seldom-Come-Bye	Fogo ..	P. Newell.
Ship Cove ..	Trinity ..	Mrs. Randall.
Shoal Bay ..	Trinity ..	Elias Jerritt.
* Shoal Harbor	Trinity ..	James S. Butler.
Shoe Cove ..	Twillingate ..	George Morgan.
Sound Island ..	Placentia and St. Mary's ..	Philip Brown.
South Side, Har. Grace.	Harbor Grace ..	Arch. Noseworthy.
S. Side, Bay St. George.	St. George ..	Annie Morris.
Snook's Harbor	Trinity ..	William Smith.
Spaniard's Bay	Harbor Grace ..	Leah Earle.
Spoon Cove ..	Burin ..	George M. Goddard.
Stephenville ..	St. George ..	Joseph McLellan.
Stock Cove ..	Bonavista ..	Catherine Hynes.
Summerside ..	St. George ..	Thomas Carter.
Swain's Island.	Bonavista ..	George Hann.
Sweet Bay ..	Bonavista ..	Mark Walker.
Thoroughfare ..	Trinity ..	Thomas Mills.
Three Arms ..	Twillingate ..	J. B. Wells.
Tickle Cove ..	Bonavista ..	Adam Skiffington.
* Tilt Cove ..	Twillingate ..	William Cunningham.
Tilton ..	Harbor Grace ..	Stephen Gosse.
Tilton Harbor ..	Fogo ..	Martha Dwyer.
Tizzard's Harbor	Twillingate ..	Joseph Osmond.
Toad's Cove ..	Ferryland ..	Catherine Driscoll.
Topsail ..	Harbor Main ..	Joseph Moyse.
Torbay ..	St. John's East ..	Margaret Goss.
* Trepassey ..	Placentia and St. Mary's ..	James L. Murphy.
* Trinity ..	Trinity ..	Mary R. Buchanan.
Trinity East ...	Trinity ..	Reginald Mills.
Trouty ..	Trinity ..	Frederick Gover.
Troytown ..	Bonavista ..	
* Twillingate ..	Twillingate ..	Josiah Colborne.
Twillingate South	Twillingate ..	
Upper Small Point	Bay de-Verds ..	Grace Hayden.
Valen Island ..	Placentia and St. Mary's ..	Lucretia Lockyer.
Victoria Village	Carbonear ..	Sarah Powell.

Name of Office.	District.	Name of Officer.
West'n Arm, Rocky Bay	Fogo	Matilda Parsons.
Western Bay	Bay-de-Verds	Jane Kennedy.
Western Cove	St. Barbe	William Rice.
West Point, La Poile ..	Burgeo and La Poile ..	Peter McDermot.
Whitbourne	Harbor Grace	Miss Spracklin.
White Rocks.. . . .	Trinity	Aaron Stone.
Witless Bay	Ferryland	James Shanahan.
Woody Island	Placentia and St. Mary's	James B. Williams.

LABRADOR WAY OFFICES.

Name of Way Office.	Direction.	Name of Officer.
Bateau	Labrador, North . . .	Samuel Wilcox.
Battle Harbor	" "	Wm. B. Bendell.
Blanc Sablon	" West	Edwin Grant.
Bolster's Rock	" North	John Pike.
Brig Harbor	" West	John Strapp.
Cape Charles	" "	R. H. Taylor.
Carrol's Cove	" "	Wm. Tracey.
Chateau	" "	Robt. Joyce.
Chimney Tickle	" "	Geo. Stevenson.
Cape Harrison	" North	Jabez Le Grow.
Comfort Bight	" "	Thomas Spracklin.
Dead Island	" "	George Parsons.
Domino	" "	Isaac Bartlett.
Emily Harbor	" "	George Apsey.
Fishing Ships' Harbor .	" "	Edward Parsons.
Forteau	" West	Wm. Geo. Rabbitts.
Francis Harbor Bight..	" North	William Newell.
Grady	" "	R. McRae.
Henley	" West	John Taylor.
Holton	" North	Martin Delaney.
Independent	" "	Thomas Dawson.
Indian Harbor	" "	Joseph Simms.
Indian Tickle	" "	James Winsor.
Ilack	" "	James Keefe.
L'anse au Loup	" West	John Cabot.
Little Harbor	" North	Joseph Simmonds.
Long Island	" "	Peter Dwyer.
Long Tickle	" "	Samuel Dawe.
Mannox Island	" "	Thomas Smith.
Murray's Harbor	" "	Mrs. Riley.
Pack's Harbor	" "	Stephen Bradbury.
Punch Bowl	" "	Michael Brien.
Ragged Islands	" "	Isaac Pumphrey.

Name of Way Office.	Direction.	Name of Officer.
Red Bay	Labrador, West	John C. Pike.
Scrammy	“ North	W. Coilingwood.
Seal Islands	“ “	John S. Pike.
Sloop Cove	“ “	Nicholas Kennedy.
Smoky Run	“ “	George C. Jerrett.
Snug Harbor	“ “	John Coady.
Spear Harbor	“ “	Mrs. Jane Elson.
Square Islands	“ “	Richard Luther.
Triangle	“ “	— Jeffers.
Turnavick, East	“ “	William Hennessey.
Turnavick, West	“ “	William Bartlett.
Venison Tickle	“ “	William Hawker.
White Bear Islands	“ “	Timothy Hayden.
Winsor's Harbor	“ “	John Hennessey.
West St. Modiste	“ West	William Fowler.

POSTAL RATES.

Inland Postage, Prepaid by Stamps.

Letters, per $\frac{1}{4}$ oz. or fraction thereof	3 cents.
“ City delivery, per $\frac{1}{2}$ oz. or fraction thereof	1 cent.
Local and Foreign Newspapers, if under 4 ounces	Free.
Book Packets, Pamphlets, Newspapers over 4 ozs., Magazines and Periodicals, (package not to exceed 3 lbs. in weight), for every 2 ounces	1 cent.
All Circulars, 1 cent. Postal Cards, 1 cent. Registration, 3 cents.			

FOREIGN RATES OF POSTAGE.

	Letter Rate, per $\frac{1}{2}$ oz.	Post Cards.	Newspaper Rates, per 2 ozs.	Book Packages, per 2 ozs.	Registration.
Great Britain and Ireland (a)	5	2	1	1	4
Canada, Dominion of (a); United States (a); St. Pierre, Miquelon	5	2	1	1	5
Azores (a); Foreign Europe; Gibraltar (a); Madeira Islands (a); Malta (a); Egypt *	5	2	1	2	5
Bahama Islands (a); Bermuda (a); Guiana, (British) (a); West India Islands, (British) (a); French and Dutch; San Domingo, (Island of)	8	2	1	2	5
Brazil; Guiana, (French and Dutch); West India Islands, (Spanish); Argentine Republic	8	2	2	2	5

FOREIGN RATES OF POSTAGE.—(Continued.)

	Letter Rate, per $\frac{1}{4}$ oz.	Post Cards.	Newspaper Rates, per 2 ozs.	Book Pack- ages, per $\frac{1}{2}$ ozs.	Registration.
British India (a); Ceylon (a); Mauritius (a); Mexico	10	2	3	4	5
Cape Colony* (a); Natal* (a)	12	...	3	4	6
Australia, South and West* (a); New South Wales,* (a); Queensland,* (a); Victoria* (a); New Zealand* (a); Tasmania* (a); via England	12	...	3	6	12
Via United States	15	...	3	6	15

To places marked (a) Money Orders can be sent.

Post Cards cannot be sent to places marked (*) as these places are not in the Postal Union.

NOTE.—Unpaid and insufficiently paid Letters, both Local and Foreign, will be charged, *on delivery*, with double the amount of postage unpaid.

Pre-payment compulsory to Australia, South and West; New South Wales, New Zealand, Queensland, Victoria, Tasmania, Cape Colony, Natal.

COMMERCIAL PAPERS—

Commercial papers, Invoices, &c., mailed to any Country in the Postal Union, are chargeable with five cents for the first rate of two ounces or fraction thereof, and one cent per two ounces or any fraction thereof over the first two ounces.

FOREIGN MAILS.

Summer Service.

Mails will be despatched direct to Liverpool and Halifax on alternate Wednesdays by Steamers of the Allan Line, between April, 1890, and January, 1891.

Winter Service.

Mails will be despatched fortnightly, per *S. S. Conscript* or *Volunteer*, for Great Britain, Dominion of Canada, United States, etc., etc., via Halifax, and will be received by the same steamer fortnightly.

MAIL ROUTES.

North.

Mails will be despatched from St. John's to the following Ports by Coastal Mail Steamer *Conscript*, which leaves St. John's fortnightly on Thursdays, after the opening of Navigation in the Spring, viz. :—

Bay-de-Verds and Old Perlican, (alternately), Trinity, Catalina, Bonavista, King's Cove, Salvage, Greenspond, Fogo, Herring Neck, Twillingate, Morton's Harbor and Fortune Harbor, (alternately), Exploits, Leading Tickles, Little Bay, Little Bay Island, Nipper's Harbor and Tilt Cove, Coachman's Cove, Englée, Conche, St. Anthony, Griguet, Flower's Cove, and (commencing about 9th July), will make six trips to the following Ports in Straits of Belle Isle, viz.:—Salmon River, Blanc Sablon, Forteau, L'Anse-au-Loup, Red Bay, Chateau, Henley, Chimney Tickle, Cape Charles, Assizes Harbor and Battle Harbor.

NOTE.—Information relative to the Ports of Call on the Labrador, is published annually from the General Post Office, immediately before the departure of the first Steamer for that Coast.

After 1st January and until the departure—North—of the Coastal Steamer in Spring, Mails for Englée, Conche, St. Anthony, Griguet and Flower's Cove, will be forwarded by Coastal Steamer West to Channell, and thence by Courier *via* Bay of Islands and Flower's Cove. Mails for Coachman's Cove are forwarded *via* Little Bay Mines in Winter season.

WINTER MAILS.

Winter Mails, commencing about 23rd January, will be despatched by Courier to the following places North, viz.:—Dildo, Rantem, Northern Bight, Shoal Harbor, Random and Smith's Sounds, Trinity, Catalina, Bonavista, King's Cove, Goose Bay, Alexander Bay, Salvage, Gambo, Greenspond, Change Islands, Fogo, Herring Neck, Twillingate, Exploits, Leading Tickles, Little Bay, Little Bay Island, Nipper's Harbor, Tilt Cove, Coachman's Cove and Western Cove.

Two Mails will be forwarded *via* Quebec to Blanc Sablon, and thence to Battle Harbor, calling at places between, early in January and February. The January Mail will be forwarded from Battle Harbor to Rigoulette.

South and West.

Mails will be despatched from St. John's South and West to the following Ports, by Coastal Mail Steamer which leaves St. John's fortnightly, on alternate Thursdays throughout the year, except six trips in winter leaving on Saturday.

Ferryland and Renewals, *alternately*, Trepassey, St. Mary's, Placentia, Burin, St. Lawrence and Lamaline, *alternately*; Fortune, Grand Bank, St. Jacques and Belleoram, *alternately*; Harbor Briton, Gaultois and Pushthrough, *alternately*; Burgeo, La Poile, Rose Blanche, Channel, St. George, Bay of Islands and Bonne Bay.

PACKET ROUTE IN RAYS.

North.

Mails will leave Heart's Content, *via* New Perlican, for Trinity, on Tuesdays all the year round, unless prevented by ice.

Packet will leave Heart's Content for Random and Smith's Sounds every Friday, from 1st May till middle of January.

Packet will leave Salvage immediately after arrival of Northern Mail Steamer, for Cottell's Island, Gooseberry Islands, Flat Islands, Burnt Island and Greenspond.

West.

A Steamer will leave Placentia every Wednesday morning for Presque, Paradise, Oderin, Baine Harbor, (where the Mail for Fortune Bay will be landed), Flat Islands, Burin, St Lawrence, Lamaline, Fortune and Grand Bank. And the same Steamer will leave Placentia every Monday morning for Red Island, Rain's Island, Harbor Buffett, Haystack, Black River, Sound Island, Barren Island, Burgeo, Isle Valen and Merasheen.

Packet will leave Harbor Britain immediately after arrival of Western Mail Steamer, for English Harbor, Sagona, Brunette, St. Jacques, Belleoram and Garnish.

Packet will leave St. Jacques or Belleoram immediately after arrival of Western Mail Steamer, for Pool's Cove, Lally Cove, Rencontre, Anderson's Cove, Long Harbor, English Harbor East, Fox Cove, Harbor Mille, and Bay L'Argent.

Packet will leave Harbor Briton immediately after arrival of Western Mail Steamers, for Pass Island, Pushthrough, Cape La Hune, Rencontre, Rameo Island, Burgeo and Burnt Islands.

By Train.

DAILY—For Topsail, Manuels, Kelligrews, Holyrood, Harbor Main, Conception Harbor, Brigus, Harbor Grace Junction, Bay Roberts, Spaniard's Bay, Harbor Grace, Carbonear and Placentia.

TRI-WEEKLY—For Heart's Content and Little Placentia, Tuesday, Thursday and Saturday.

BI-WEEKLY—District of Bay-de-Verds, Wednesdays and Saturdays. St. Mary's and Salmonier, New Harbor, Green's Harbor and Dildo, Mondays and Thursdays. Old Perlican, Tuesday and Saturday.

WEEKLY—Trinity, Catalina, Bonavista, King's Cove, Tuesdays. Britannia Cove, Shoal Harbor, Random, Smith's Sound and Goose Bay, Thursdays. Fox Harbor, Placentia Bay, Saturdays.

By Waggon.

FERRYLAND DISTRICT, KILBRIDE, GOULDS AND PETTY HARBOR—Every Monday and Thursday, at 7 p. m.

FOR PORTUGAL COVE AND BELLE ISLE—Every Tuesday and Friday.

FOR BROAD COVE AND FRESHWATER VALLEY—Every Thursday.

FOR TORBAY, POUCH COVE AND CAPE ST. FRANCIS—Tuesdays and Fridays.

MONEY ORDER OFFICE.

In sending money by mail it is always best to transmit it by Money Order, if possible. If sent by letter, it should always be registered. No half pence to be introduced into Orders. Money Orders issued and paid from 9 a. m. to 4 p. m.

Commission on Money Orders.

On Money Orders drawn by any Money Order Office in Newfoundland on any other Money Order Office in the Colony, is as follows:—

If not exceeding \$10	5 cents.
Over \$10 not exceeding \$20	10 "
" 20 " 30	15 "
" 30 " 40	20 "
" 40 " 50	25 "

No single Money Order, payable in Newfoundland, can be issued for more than \$50; but as many of \$50 each may be given as the remitter requires.

The other Countries and British Colonies upon which Money Orders are granted are distinguished by the letter (*a*) placed immediately after the name of the country or place in the Table published on page 63 of this Almanac; the rates of Commission being as follows:—

On Dominion of Canada.

Orders not exceeding \$10	10 cents.
" over \$10 not exceeding \$20	20 "
" " 20 " 30	30 "
" " 30 " 40	40 "
" " 40 " 50	50 "
Maximum amount of single Order	\$50.

On the United States.

Orders not exceeding \$10	10 cents.
" over \$10 not exceeding \$20	20 "
" " 20 " 30	30 "
" " 30 " 40	40 "
" " 40 " 50	50 "
" " 50 " 60	60 "
" " 60 " 70	70 "
" " 70 " 80	80 "
" " 80 " 90	90 "
" " 90 " 100	100 "
Maximum amount of single Order	\$100.

On the United Kingdom.

Orders not exceeding £2	0s. 6d. Stg., or 12 cents.	
“ over £2 not exceeding £5	1s. 0d. “	24 “
“ “ 5 “	7	1s. 6d. “	36 “
“ “ 7 “	10	2s. 0d. “	48 “

Maximum amount of Order on the United Kingdom .. £10.

Rates of Commission on Orders to countries or places not mentioned, can be obtained upon application at the Money Order Office.

General Suggestions to the Public respecting Money Orders.

The Office will not be liable for any Order after payment.

State correctly the Christian name and Surname of person to whom the Order is payable.

State correctly the Christian name and Surname of the person taking out an Order.

Should any alteration be made in the name of the person in whose favor an Order is drawn, a new Order will have to be issued and commission be paid thereon.

Unpaid Money Orders are legally void at the end of one year; nevertheless, if any valid reason is adduced for delay in presentation, payment will be made, upon application, subject to certain deductions.

To Postmasters.

Obtain from the presenter of a Money Order, (whether he or she be the right owner or not), satisfactory information as to Christian name, Surname, and address of persons by whom it was drawn. In the case of a firm, the name of the firm and address will suffice. When an Order is presented through a Bank, the Order, being properly signed, must also be crossed with the Banker's name.

POSTAL ORDERS.

Postal Orders payable in the United Kingdom for following sums may be obtained at the principal Post Offices in Newfoundland,—

Amount of Order.	Cost in Local Currency, including Commission.	Amount of Order.	Commission.
<i>s. d.</i>		<i>s. d.</i>	
1 0 Stg.	\$ 0 26	4 6 Stg.	\$ 1 12
1 6	0 38	5 0	1 24
2 0	0 52	7 6	1 84
2 6	0 64	10 0	2 44
3 0	0 76	10 6	2 56
3 6	0 88	15 0	3 66
4 0	1 00	20 0	4 86

PARCEL POST.

United Kingdom—Parcels for the United Kingdom must be prepaid as follows:—On every Parcel, not exceeding 2 lbs. in weight, 35 cents; this being the minimum charge; postage over 2 lbs., 18 cents per lb., or fraction thereof, maximum weight 11 lbs. Parcels to the United Kingdom must not exceed 3 feet 6 inches in length, or in length and girth measured together, 6 feet, the girth being measured round the thickest part of the Parcel. A Customs' declaration of the contents and value of each parcel must be filled up at the Post Office by the sender.

Dominion of Canada—Parcels for the Dominion of Canada must be prepaid at the rate of 25 cents per pound; to British Columbia, 30 cents. No parcel can be forwarded if over 4 lbs. in weight, or if it measures more than 2 feet in length by 1 foot in width or depth. A Customs' declaration of the contents and value of each parcel must be filled up at the Post Office by the sender.

Inland—Parcels are forwarded by post within the Colony and should be plainly addressed and marked "By Parcel Post." The sender's name should be written on the lower left hand corner. A Parcel must not contain a letter or any correspondence; postage 1 cent per 2 ozs., or fraction thereof; limit of weight, 5 lbs. Parcels may be registered—fee 3 cents.

General—No Parcels should be posted in a Letter Box, but must in all cases be taken to the Post Office and presented at the wicket, where forms can be supplied and information obtained. Parcels can be registered.

General Directions to the Public.

LETTERS.

Register all valuable letters.

Always communicate to the Postmaster the loss or delay of letters, &c.

In addressing letters add the name of the District in which the Post Office addressed is situated.

Letters for Canada should be addressed to the Province as well as the Post Office.

Letters for the United States should be addressed to the State as well as the Post Office.

Address letters, &c., legibly, and be careful to discriminate between places of same name.

A letter once posted becomes the property of the person to whom addressed, and must be forwarded according to its direction. On no application, however urgent, can it be delivered back to the writer or to any other person.

Letters containing gold or silver money, jewels, or anything liable to Customs' duties, cannot be forwarded by Post beyond the Colony.

In the Colony they *must* be Registered. Always seal letters containing anything of value.

Letters addressed to mere initials will not be delivered unless addressed in care of a resident or to some box in the Post Office.

Letters bearing mutilated stamps, or stamps so soiled and defaced as to make it impossible for the sorting clerks to decide whether they have been used before or not, will be sent to the Dead Letter Office for adjudication.

Unpaid and insufficiently paid letters and mailable matter, both local and foreign, will be charged, on delivery, with double the amount of postage unpaid.

RE-DIRECTED LETTERS.

Letters re-directed to places in Newfoundland, Great Britain, Canada, and the United States, without being taken out of the Post Office, are not liable to any additional postage.

REQUEST LETTERS.

Letters addressed to persons in Newfoundland when sent in envelopes having written or printed thereon a request from the sender, that the letter if not delivered at the office addressed within a certain time specified in the request, may be returned to his address as requested, will be returned to the sender at the expiration of the time specified.

NEWSPAPERS.

Always fully pre-pay newspapers, or both papers and stamps are lost.

A newspaper must have no cover, or a cover open at both ends, which can easily be withdrawn. It must contain no enclosure. It must have no writing thereon but the name and address of the person to whom it is sent.

Newspapers over four ounces are charged as books.

BOOKS AND CIRCULARS.

A book packet must be left open for inspection, it must not contain any inclosure, nor must it exceed 24 inches in length, nor 12 inches in breadth or depth. The limit of weight of a book packet addressed to any place within the Colony, Great Britain, Canada, or the United States, is 3 lbs. Unpaid book packets will not be forwarded. Circulars, 1 cent.

REGISTRATION.

Every letter and packet intended for registration must be handed in at the wicket, and a receipt obtained therefor. On no account should it be dropped into the letter box. The registration fee must be pre-paid on registered letters addressed to the Government Departments in St. John's, and also on registers sent by Government Offices to the Outports. The registration fee on letters and parcels to places in Newfoundland is three cents, including official registrations; to Great Britain, four cents; to Canada and the United States, 5 cents.

Letters containing coin, &c., will be forwarded in the Colony only, (charged with double registration fee, if posted without being registered.) Always obtain a receipt for registered letter or packet.

MATTERS WHICH CANNOT BE FORWARDED BY POST.

Any explosive, dangerous, or destructive substance, liquids, or anything likely to injure the mails, or the person of any officer or servant of the Post office. A glass bottle, or glass in any form, (except eye-glasses, microscopic slides and spectacles, when properly put up), matches, leeches, or fruit.

Letters containing gold or silver money, jewels, or anything liable to Customs' duty (except in Newfoundland.)

POST OFFICE DIRECTORY—NEWFOUNDLAND.

Places marked () are Money Order Offices*

Name of Place.	District.	Post Towns.
Aaron Arm	Burgeo and La Poile	Burgeo.
Abraham's Cove	St. George	St. George's.
Adam's Cove	Bay-de-Verds	Blackhead.
Admiral's Beach	Placentia and St. Mary's.	St. Mary's.
Admiral's Cove	Ferryland	Cape Broyle.
Admiral's Cove	Ferryland	Fermeuse.
Alcock Island	Twillingate	Leading Ticksles.
Alder Harbor	Fogo	Musgrave Harbor.
Alexander Bay	Bonavista	{ Salvage, in summer.
Allan Island	Burin	{ Shoal Harbor, in winter.
Amherst Coves, { Upper } { Middle } { Lower }	Bonavista	Lamaline.
Anchor Point	St. Barbe	King's Cove.
Anderson's Cove	Fortune	{ Flower's Cove, in summer.
Anderson's Cove	Trinity	{ Bonne Bay, in winter.
Angel's Cove	Placentia and St. Mary's.	Belleoram.
Ann's Cove	Placentia and St. Mary's.	New Harbor.
Anstey Cove	Twillingate	St. Bride's, Placentia.
Anthony Island	Trinity	Valen Island, Placentia.
Apsey Cove	Trinity	Little Bay Island.
Apsey Cove	Fogo	{ Ireland's Eye, Britannia
Aquaforte	Ferryland	Cove.
Archie Campbell's C'e.	St. George	Britannia Cove.
Arnold's Cove	Placentia and St. Mary's.	Musgrave Harbor.
Aspen Cove	Twillingate	Ferryland.
Athlone	Ferryland	St. George's.
Baccalieu	Bay-de-Verds	Placentia.
Bachelor's Cove	Placentia and St. Mary's.	Little Bay Island.
		Caplin Bay.
		Bay-de-Verds.
		Isle Valen, Placentia.

Name of Place.	District.	Post Towns.
Back Cove ..	Burgeo and La Poile....	Burgeo.
Back Cove ..	Fogo ..	Fogo.
Back Harbor ..	Twillingate ..	Twillingate.
Bacon Cove ..	Harbor Main ..	Conception Harbor.
Badger Bay ..	Twillingate ..	Leading Tickles.
Baie Verte ..	St. Barbe ..	Coachman's Cove.
Bailey's Point ..	St. Barbe ..	Bonne Bay.
Baine Harbor ..	Placentia and St. Mary's.	Baine Harbor.
Baker's Head ..	Placentia and St. Mary's.	Trepassey.
Baker's Cove ..	Burgeo and La Poile....	La Poile.
Baker's Tickle ..	Burgeo and La Poile....	Rose Blanche.
Bank Head ..	St. George ..	St. George's.
Bald Nap ..	Trinity ..	Hickman's Harbor, in summer;
Ballatine Cove ..	St. George ..	Shoal Harbor, in winter.
Balsam Bud Cove ..	Twillingate ..	Bay of Islands.
Barachois, Gt. & Little	Placentia and St. Mary's.	Tilt Cove.
Barachois { Big Middle } Lower }	Burgeo and La Poile....	Placentia.
Barbaset ..	St. Barbe ..	Channel.
Barr'd Brook ..	St. Barbe ..	Bonne Bay, (Gargamelle).
Barr'd Islands ..	Fogo ..	Flower's Cove.
Bareneed ..	Port-de-Grave ..	Fogo.
Baron's Island ..	Placentia and St. Mary's.	Bay Roberts.
Barrow Harbor ..	Bonavista ..	Placent'a.
Bartlett Cove ..	Twillingate ..	Salvage.
Bar Point ..	Trinity ..	Little Bay.
Bateau Cove ..	St. Barbe ..	Shoal Harbor.
Bateaux Cove ..	St. Barbe ..	Tilt Cove.
Bauline ..	Ferryland ..	Bonne Bay.
Bauline ..	St. John's ..	Toad's Cove.
* Bay Bulls ..	Ferryland ..	Pouch Cove.
Bay Bulls Arm ..	Trinity ..	Bay Bulls.
Bay d' Est, Fortune B.	Fortune ..	Dildo.
Bay d' Est, Her'tage B.	Fortune ..	Belleoram.
Bay de L'eau ..	Placentia and St. Mary's.	Gaultois.
Bay de L'eau ..	Fortune ..	Baine Harbor, Placentia.
Bay de L'eau Island ..	Fortune ..	Harbor Briton.
Bay du Loup ..	Burgeo and La Poile....	Harbor Briton.
Bay du Nord, Fortune Bay,	Fortune ..	Burgeo.
Bay du Nord, Hermitage Bay,	Fortune ..	Belleoram.
Bay de Paris ..	St. Barbe ..	Pushthrough & Gaultois.
Bay D'Espoir ..	Fortune ..	Tilt Cove.
Bay-de-Verds ..	Bay-de-Verds ..	Gaultois.
Bay des Vieux ..	Burgeo and La Poile....	Blackhead.
Bay L'Argent ..	Fortune ..	Burgeo.
* Bay of Islands ..	St. George ..	Baine Har., via Placentia.
* Bay Roberts ..	Harbor Grace ..	Bay of Islands.
* Bay St. George ..	St. George ..	Bay Roberts.
		St. George's.

Bay
Bear
Bear
Bear
Bear
Bear
Beac
Beau
Beav
Beav
Beav
Beav
Beav
Beck
Belbu
Belle
Belle
Bell
Bell
Belle
Belvi
Ben
Benn
Benn
Benoi
Bett's
Berry
Bides
Bides
Big B
Big B
Big C
Big S
Big R
Birch
Birch
Birch
Birch
Birch
Birch
Birch
Bird C
Bird I
Bird I
Biscay
Biscay
Bishop
Bishop
Black
Black
Black
Black

Name of Place.	District.	Post Towns.
Bay St. G�n�vieve	St. Barbe ..	{ Fower's Cove, in summer; Bonne Bay, in winter.
Bear Cove ..	Ferryland ..	Renews.
Bear Cove ..	Twillingate ..	Little Bay.
Bear Cove ..	Twillingate ..	Three Arms.
Bear Cove ..	St. Barbe ..	Flower's Cove.
Bear Cove ..	St. George ..	Crabb's Brook.
Beachy Cove ..	Harbor Grace	Bay Roberts.
Beau Bois ..	Burin ..	Placentia.
Beaver Cove..	Twillingate ..	Tilt Cove.
Beaver Cove..	Twillingate ..	Little Bay.
Beaver Cove..	Fogo ..	Gander Bay.
Beaver Cove..	St. Barbe ..	Englee.
Beckford ..	Placentia and St. Mary's.	St. Mary's.
Belburns ..	St. Barbe ..	Bonne Bay.
Belle Isle (Beach) ..	St. John's ..	Portugal Cove.
Belle Isle (Lance Cove)	St. John's ..	Topsail.
Bell Island North ..	St. Barbe ..	Griguet.
Bell Island South ..	St. Barbe ..	Conche.
Belleoram ..	Fortune ..	Belloram.
Belvie Bay ..	St. Barbe ..	St. Anthony.
Ben Batt's Cove ..	Twillingate ..	Little Bay.
Bennett Island ..	Bonavista ..	Greenspond.
Bennett's Cove ..	St. George ..	St. George's.
Benoit's Cove ..	St. George ..	Bay of Islands.
Bett's Cove ..	Twillingate ..	Nipper's Harbor.
Berry Head ..	St. George ..	Gravel's.
Bides Arm ..	St. Barbe ..	Englee.
Bides Cove ..	St. Barbe ..	Coachman's Cove.
Big Brook ..	St. Barbe ..	Cape Norman.
Big Brook ..	St. George ..	Channel.
Big Cove ..	St. Barbe ..	Coachman's Cove.
Big Salmonier ..	Burin ..	Burin.
Big River, Codroy	St. George ..	{ Channel, Grand River } Gut.
Birch Cove ..	Bonavista ..	Bonavista.
Birch Cove ..	Trinity ..	Fox Harbor.
Birch Island..	Twillingate ..	Exploits.
Birchy Cove ..	Bonavista ..	Bonavista.
Birchy Cove ..	St. George ..	Pay of Islands.
Birchy Cove ..	Twillingate ..	Jackson's Cove.
Birchy Head..	St. Barbe ..	Bonne Bay.
Bird Cove ..	St. Barbe ..	Flower's Cove.
Bird Island Cove ..	Trinity ..	Bonavista.
Bird Islands ..	Trinity ..	Britannia Cove.
Biscayan Cove ..	St. John's ..	Pouch Cove.
Biscay Bay ..	Placentia and St. Mary's.	Trepassey.
Bishop's Cove ..	Harbor Grace	Spaniard's Bay.
Bishop's Cove ..	Port-de-Grave	Brigus.
Black Brook..	Trinity ..	Fox Harbor.
Black Duck Brook ..	St. George ..	St. George's.
Black Duck Cove ..	Trinity ..	British Harbor.
Black Duck Cove ..	Trinity ..	Hickman's Harbor.

Name of Place.	District.	Post Towns.
Black Duck Cove	St. Barbe ..	Flower's Cove, Bonne Bay in winter.
* Blackhead	Bay-de-Verds.	Blackhead.
Blackhead	St. John's ..	St. John's.
Blackhead	Twillingate ..	Little Bay Island.
Blackhead Bay	Bonavista ..	Bonavista.
Blackhead Cove	Fogo ..	Fogo.
Black Island	Twillingate ..	Exploits.
Black Island Tickle ..	Twillingate ..	Exploits.
Black Lead Cove	Fogo ..	Seldom-Come-Bye, Fogo.
Black River	Placentia and St. Mary's.	Placentia.
Blanchard	Fortune ..	Harbor Briton.
Bloody Arm	Fogo ..	Gander Bay.
Bloomfield	Bonavista ..	Brooklyn.
Blow-me-down	Port-de-Grave	Bay Roberts.
Blow-me-down	St. George ..	Bay of Islands.
Bluff Head Cove	Twillingate ..	Twillingate.
Boar Island	Burgeo and La Poile....	Burgeo.
Boat Harbor	Placentia and St. Mary's.	Baine Harbor, Placentia.
Boat Head, Boat Stern	St. Barbe ..	Flower's Cove.
Bobby Cove	Twillingate ..	Nipper's Harbor.
Bonah, Great & Little.	Placentia and St. Mary's.	Paradise, Placentia.
Bonaventure	Trinity ..	Trinity & Britannia Cove.
* Bonavista	Bonavista ..	Bonavista.
* Bonne Bay	St. Barbe ..	Bonne Bay.
Boot Harbor	Twillingate ..	Little Bay.
Bonne Bay, Her'ge Bay	Fortune ..	Pushthrough.
Bordeaux	Placentia and St. Mary's.	Placentia.
Boutitou, Hillier's Har.	St. Barbe ..	Englee.
Bowling Pond Road ..	Fogo ..	Tilton Harbor.
Boxy ..	Fortune ..	Harbor Briton.
Bradbury's Hill	Port-de-Grave	Bay Roberts
Bradley's Cove	Bay-de-Verds ..	Blackhead.
Bragg's Island	Bonavista ..	Greenspond.
Braha, Great & Little.	St. Barbe ..	St. Anthony.
Branch ..	Placentia and St. Mary's.	Placentia.
Brandy Hr., Cook's Hr.	St. Barbe ..	Griguet.
Brandy Island	St. Barbe ..	Griguet.
Brazil ..	Burgeo and La Poile....	Rose Blanche.
Bread and Cheese Cove	Ferryland ..	Bay Bulls.
Bread Cove, Clode S'd.	Bonavista ..	Brooklyn.
Brent Island ..	St. Barbe ..	St. Anthony.
Brent's Cove ..	St. Barbe ..	Tilt Cove.
Brierly C'e, Cape Shore	Placentia and St. Mary's.	Placentia.
Brick Yard ..	Trinity ..	Britannia Cove.
Brig Bay ..	St. Barbe ..	Flower's Cove, Bonne Bay, in winter.
* Brigus ..	Port-de-Grave	Brigus.
Brigus Junction	Railway T. P. O.
Brigus South ..	Ferryland ..	Brigus South, Bay Bulls.
Briney's Cove	Twillingate ..	Tilt Cove.
* Britannia Cove	Trinity ..	Britannia Cove.
British Harbor ..	Trinity ..	Britannia Cove & Trinity.

Name of Place.	District.	Post Towns.
Broad Cove	Trinity	Dildo.
Broad C'e, Smith's Sd.	Trinity	Britannia Cove.
Broad Cove	Trinity	Bonaventure.
Broad Cove, N. Shore.	Bay-de-Verds.	Carbonear.
Broad Cove	Ferryland	Renews.
Broad Cove	St. George	St. George.
Broad Cove	Bonavista	King's Cove.
Broad Cove	Bonavista	Greenspond.
Broad Cove	Bonavista	Newman's S'd, Salvage.
Broad Cove (Rushoon)	Burin	Oderin, Placentia.
Broad Cove	Harbor Main	Conception Harbor.
Broad Cove	Placentia and St. Mary's.	Trepassey.
Broad Cove	St. John's West	Broad Cove.
Broads	Port-de-Grave	Bay Roberts.
Brook C'e, Hant's Hr.	Trinity	Heart's Content.
Brook Cove	Trinity	Hickman's Hr.
* Brooklyn	Bonavista	Brooklyn, via Trinity or Shoal Hr.
Broom Close	Bonavista	Salvage.
Broom's Bottom	St. George	Bay of Islands.
Broom's Point	St. Barbe	Bonne Fay.
Brown's Cove	St. Barbe	Coachman's Cove.
Brown's Cove	Burin	Burin.
Brown's Harbor	Trinity	Shoal Harbor.
Brulè, or Brewley, Merasheen Island }	Placentia and St. Mary's.	Placentia.
Brunette	Fortune	Harbor Briton.
Bryan's Hole, Clode Sd	Bonavista	Brooklyn.
Bryant's Cove	Harbor Grace.	Harbor Grace.
Buckley Cove, New- man's Sound, }	Bonavista	Brooklyn.
Bull Arm	Trinity	Dildo.
Bull Cove	Port-de-Grave	Brigus.
Bull Cove	Burin	Burin.
Bunyan Cove, Clode Sd	Bonavista	Brooklyn.
* Burgeo	Burgeo and La Poile.	Burgeo.
Burgeo	Placentia and St. Mary's.	Placentia.
Burgoyne's Cove	Trinity	Britannia Cove.
* Burin	Burin	Burin.
Burin Bay	Burin	"
Burin Island	Burin	"
Burn Cove	Ferryland	Toad's Cove.
Burnt Arm	Twillingate	Exploits.
Burnt Bay	Twillingate	"
Burnt Brook	Trinity	Britannia Cove.
Burnt Cove	Twillingate	Little Bay Island.
Burnt Head	Port-de-Grave	Brigus.
Burnt Island	Bonavista	Salvage.
Burnt Island	Twillingate	Leading Tickles, Exploits.
Burnt Island	Twillingate	Twillingate.
Burnt Island	Placentia and St. Mary's.	Oderin, Placentia.
Burnt Islands	Burgeo and La Poile.	Rose Blanche.
Burnt Point	Bay-de-Verds	Blackhead.

Name of Place.	District.	Post Towns.
Burnt Woods	Bay-de-Verds	Blackhead.
Burton's Pond	Twillingate	Nipper's Harbor.
Burt's Cove	Fogo	Change Islands.
Burying Place	Twillingate	Nipper's Harbor.
Bussey's Point	Fogo	Gander Bay.
Bustard Cove	St. Barbe	Ponne Bay, Port-au-Choix
Butler Cove	Twillingate	Leading Tickles.
Butter Cove	Trinity	Fox Harbor.
Butter Harbor	Burgeo and La Poile	Channel.
Button Hole Cove	Twillingate	Nipper's Harbor.
Cabot Island	Bonavista	Greenspond.
Canada Bay	St. Barbe	Englee.
Canaille	Bonavista	Bonavista.
Canning Cove	Bonavista	Brooklyn.
Cann Island	Fogo	Fogo.
Canaries	St. Barbe	Englee.
Campbell's Cove	St. George	St. George.
Cap Cove	Trinity	Trinity.
Cape Anguille	St. George	Codroy.
Cape Ballard	Ferryland	Renews.
Cape Bauld	St. Barbe	Griguet.
Cape Bonavista	Bonavista	Bonavista.
Cape Broyle	Ferryland	Cape Broyle.
Cape Cove	Fogo	Fogo.
Cape Dog	Placentia and St. Mary's.	St. Mary's.
Cape Fogo	Fogo	Fogo.
Cape Freels	Bonavista	Greenspond.
Cape Gregory	St. George	Bay of Islands.
Cape Island	Bonavista	Greenspond.
Cape La Hune	Burgeo and La Poile	Harbor Briton.
Cape Mutton	Placentia and St. Mary's.	Trepassey.
Cape Norman	St. Barbe	Griguet.
Cap d'Ognon, or Cape Onion,	St. Barbe	Griguet.
Cape Pine	Placentia and St. Mary's.	Trepassey.
Cape Race	Placentia and St. Mary's.	Renews.
Cape Ray	Burgeo and La Poile	Channel.
Cape Rodger Harbor	Placentia and St. Mary's.	Oderin, Placentia.
Cape Rouge Harbor	St. Barbe	Conche.
Cape Spear	St. John's	St. John's.
Cape St. Francis	St. John's	Pouch Cove.
Cape St. Mary's	Placentia and St. Mary's.	Placentia.
Caplin Bay	Ferryland	Caplin Bay.
Caplin Bay	St. George	Bay of Islands.
Caplin Cove, (L. I. C.)	Bay-de-Verds	Blackhead.
Caplin Cove	Ferryland	Toad's Cove.
Caplin Cove	Harbor Grace	Harbor Grace.
Caplin Cove	Trinity	Fox Harbor.
Caplin Cove	Twillingate	Exploits.
Caplin Cove	"	Little Bay Island.
Caplin Coves	"	Tilt Cove.
* Carbonear	Carbonear	Carbonear.
Carbonear Island	"	"

Name of Place.	District.	Post Towns.
Cascade Cove	Fortune	Pushthrough.
Castle Cove	Bonavista	King's Cove.
Castor's Harbor	St. Barbe	Pointe Bay.
Castor's River	"	"
* Catalina	Trinity	Catalina.
Cat Bay	Bonavista	Gambo.
Cat Cove	St. Barbe	Englee.
Cat Harbor	Fogo	Greenspond.
Cat's Cove	Burin	Burin.
Cat's Cove	Harbor Main	Conception Har., Railway T. P. O.
Centre's Cove	Trinity	Dildo.
Chain Cove (Chance)	Ferryland	Renews.
Chamberlains	Harbor Main	Topsail.
Chamber's Brook	St. Barbe	Flower's Cove.
Chaleur Bay	Burgeo and La Poile	Hr. Briton, Cape La Hune.
Chance Cove	Ferryland	Renews.
Chance Cove	Trinity	Dildo.
Chance Harbor	Twillingate	Twillingate.
Change Islands	Fogo	Change Islands.
* Channel	Burgeo and La Poile	Channel.
Chapel Arm	Trinity	Dildo.
Chapel Island	Twillingate	Twillingate, Morton's Hr.
Chapel's Cove	Harbor Main	Harbor Main.
Chapel's Island	Fortune	Belleoram.
Charlie Shear's Cove	St. George	St. George's.
Chimney Bay	St. Barbe	Englee.
Chimney Cove	St. George	St. George's.
Chouse Brook	St. Barbe	Coachman's Cove.
Cinq Cerfs	Burgeo and La Poile	La Poile.
Cinq Iles Bay	Fortune	Belleoram.
Clam Cove	Ferryland	Renews.
Clam Bank Cove	St. George	St. George's.
Clarke's Beach	Port-de-Grave	Brigus.
Clarke's Brook	St. George	Bay of Islands.
Clatise Harbor	Placentia and St. Mary's.	Valen Island, Placentia.
Clay Pits	Trinity	Fox Harbor.
Clode Sound	Bonavista	Frooklyn.
Clown's Cove	Bay-de-Verds	Carbonear.
Coachman's Cove	St. Barbe	Coachman's Cove.
Coal All	Twillingate	Twillingate.
Cobbler's Island	Bonavista	Greenspond.
Cob's Arm	Twillingate	Herring Neck.
Codroy	St. George	Channel, Grand River Gut.
Cod's Head Cove	Burgeo and La Poile	La Poile.
Codrick's Cove	Fogo	Change Islands.
Colchester	Twillingate	Nipper's Harbor.
Cold Harbor	Bonavista	Greenspond.
Coley's Point	Harbor Grace.	Bay Roberts.
Colliers	Harbor Main	Railway T. P. O.
Colliers Bay Cove	Trinity	Dildo.
Colinet	Placentia and St. Mary's.	Salmonier.
Colinet Island	Placentia and St. Mary's.	St. Mary's.

Name of Place.	District.	Post Towns.
Collin's Cove	Burin	Burin.
Colombier Island	"	"
Collett's Cove	Placentia and St. Mary's.	Placentia.
Come-by-Chance	"	"
Comfort Head	Twillingate	Twillingate.
Conception Harbor	Harbor Main	Conception Harbor.
Conche	St. Barbe	Conche.
Coney Arm	"	Coachman's Cove.
Confusion Bay	"	Tilt Cove.
Conn	Fortune	Belleoram.
Connaigre Bay	"	Harbor Briton.
Conne River	"	Gaultois.
Connoire Bay	Burgeo and La Poile	Burgeo.
Cook's Cove	Trinity	Old Perlican.
Cook's Cove	St. Barbe	Bay of Islands.
Cook's Harbor	"	Griguet.
Coomb's Cove	Fortune	Harbor Briton.
Cooper's Cove	Placentia and St. Mary's.	Valen Island.
Cooper's Cove	"	Placentia.
Coppet	Burgeo and La Poile	Burgeo.
Corbin	Burin	Burin.
Corbin	Fortune	Belleoram.
Cormorandier	St. Barbe	Conche.
Corner Brook	St. George	Bay of Islands.
Cornelius Island	Burgeo and La Poile	Burgeo.
Corner Br'k, N.W. Arm	Twillingate	Nipper's Harbor.
Cotrel's Cove	"	Leading Tickles.
Cottell's Island	Bonavista	Salvage.
Cottle Island	Twillingate	Twillingate.
Country Path	Harbor Grace	Bay Roberts.
Cow Cove	St. Barbe	Bonne Bay.
Cow Harbor	"	"
Crabb's Brook	St. George	St. George; Channel in winter.
Crabb's Brook	"	Bay of Islands.
Crabb's Hole	Placentia and St. Mary's.	Placentia.
Crawley's Cove	St. Barbe	Bonne Bay.
Creek Cove	St. George	St. George.
Cremaillère	St. Barbe	St. Anthony.
Cripple Cove	St. John's	Pouch Cove.
Croc	St. Barbe	Conche.
Crocker's Cove	Carbonear	Carbonear.
Cross Island	Placentia and St. Mary's.	Oderin.
Croucher Cove	Twillingate	Little Bay Island.
Crow Head	"	Twillingate.
Cub Cove, White Bear Bay,	Burgeo and La Poile	Burgeo.
Cuckold's Cove	St. John's	St. John's.
Cuckold's Cove	Trinity	Trinity.
Cul de Sac, (E. & W.).	Burgeo and La Poile	Harbor Briton.
Cull Harbor	Bonavista	Glover Town.
Cull Island	Twillingate	Leading Tickles.
Cupids	Port-de-Grave	Brigus.

Name of Place.	District.	Post Town.
Currant Island	St. Barbe ..	Flower's C'e in summer Bonne Bay in winter.
Cuslett ..	Placentia and St. Mary's	
Cutwell Arm	Twillingate ..	Placentia.
Cutwell Harbor	" ..	Little Bay Island.
Damnabable Harbor	" ..	" "
Daniel's Cove	Bonavista ..	Salvage.
Daniel's Cove, Random	Bay-de-Verds.	Old Perlican.
Daniel's Harbor	Trinity ..	Shoal Harbor.
Daniel's Point	St. Barbe ..	Bonne Bay.
Dantzic Coves	Placentia and St. Mary's	Trepassey.
Dark Cove ..	Burin ..	Lamalaine.
Dark Cove ..	Bonavista ..	Gambo.
Dark Cove ..	" ..	Salvage.
Dark Harbor, Random	Trinity ..	
Dark Tickle	Twillingate ..	Little Bay Island.
Darrell's Home	Port-de-Grave ..	Bay Roberts.
Davey Button's Cove	Twillingate ..	Twillingate.
Davis Cove ..	" ..	"
Davis C'e, near Burgeo	Placentia and St. Mary's	Placentia.
Dawson's Cove	Fortune ..	Harbor Briton.
Dead Isles, or Iles aux Morts,	Burgeo and La Poile..	Chanel.
Dead Lobster Bay	Fortune ..	Pushthrough.
Deadman's Bay	St. John's ..	St. John's.
Deadman's Bay	Fogo ..	Greenspond.
Deadman's Cove	St. Barbe ..	Flower's Cove, Bonne Bay in winter.
Degrat du Cheval	" ..	
Deep Bight, Random	Trinity ..	Englee.
Deep Cove ..	Ferryland ..	Caplin Bay.
Deepwater Bay	Twillingate ..	Exploits.
Deepwater Cove	St. Barbe ..	Bonne Bay.
Deer Brook	" ..	"
Deer Harbor	Trinity ..	Britannia Cove.
Deer Harbor	" ..	Fox Harbor.
Deer Island	Bonavista ..	Greenspond.
Deer Island	Burgeo and La Poile...	Burgeo.
Deer Lake..	St. George ..	Bay of Islands.
Delby's Cove	Trinity ..	Trinity, British Har.
Denier ..	Bonavista ..	Salvage.
Devil's Bay, Rencontre	Burgeo and La Poile...	Harbor Briton.
Devil's Cove	St. Barbe ..	Coachman's Cove or Englee.
Dildo ..	Trinity ..	
Dildo Run ..	Twillingate ..	Dildo.
Dirty Cove ..	Bonavista ..	Salvage.
Dock, Bareneed	Port-de-Grave ..	Bay Roberts.
Doctor's Harbor	Burgeo and La Poile...	Burgeo.
Doctor's Harbor	Fortune ..	Belleoram.
Dog Bay	Fogo ..	Fogo.
Dog Cove, Cottell's Id.	Bonavista ..	Salvage.

Post Office Directory.

Name of Place.	District.	Post Town.
Dog Cove	Bonavista	Gambo.
Dog Cove	Burgeo and La Poile...	Harbor Briton.
Dog Cove	Placentia & St. Mary's..	Salmonier.
Dog Har., Merasheen ..	"	Placentia.
Dog Isl'd, Bird Cove, } Dog Peninsula, }	St. Barbe	Flower's Ce in summer Bonne Bay, in winter.
Dollard Arm	Twillingate	Nipper's Harbor, Three Arms.
Dollman's Point	Bonavista	Gambo.
Dolly Cove	Trinity	Britannia Cove.
Dominion Point	Twillingate	Exploits.
Dossenger's Cove	St. Barbe	Coachman's Cove.
Doting Cove	Fogo	Musgrave Harbor.
Dragoon Bay	Burgeo and La Poile ..	Pushthrough.
Drake Cove	Bonavista	Greenspond.
Dreadfall Point	Burgeo and La Poile...	Channel.
Drogheda	Port-de-Grave	Brigus.
Droke	Placentia and St. Mary's	Trepassey.
Duggan's Cove	St. Barbe	Englee.
Durant Island	Burgeo and La Poile...	Channel.
Duricle	Burin	Burin, Beaubois.
Durrell's Arm	Twillingate	Twillingate.
East Bay	Burgeo and La Poile...	La Poile.
Easter Cove	Fogo	Fogo, Indian Islands.
East Point	Burgeo and La Poile...	La Poile.
Eastern Tickle	Fogo	Fogo.
Eboulements	St. Barbe	Port-au-Choix, Bonne Bay.
Eddy's Cove	"	Flower's Cove.
Elliott's Cove	Trinity	Hickman's Harbor, in summer, Sboal Har., in winter.
Elliott's Point	Twillingate	Exploits.
Englee	St. Barbe	Englee.
English Cove	Harbor Main	Colliers, R'way T.P.O.
English Cove	Placentia and St. Mary's	St. Mary's.
English Harbor, East.	Fortune	Belleoram.
English Harbor, West.	"	Harbor Britain.
English Harbor	Trinity	Trinity.
Evan's Rock, Random	"	
* Exploits	Twillingate	Exploits.
Facheux Bay	Burgeo and La Poile...	Pushthrough.
Fair Island	Bonavista	Salvage, Greenspond.
Famish Gut	Placentia and St. Mary's	Placentia.
Farewell Harbor	Fogo	Fogo.
Farm	St. George	Bay of Islands.
Farmer's Arm	Twillingate	Twillingate.
Farmer's Arm, N. W. I.	"	"
Farewell Cove	"	"
Feather Point	Harbor Grace	Exploits, Fortune Hr.
Femme	Fortune	Harbor Grace. Belleoram.

Name of Place.	District.	Post Towns.
Fermeuse	Ferryland ..	Ferryland.
Ferrole Point, &c. ...	St. Barbe ..	Bonne Bay.
* Ferryland	Ferryland ..	Ferryland.
Fichot ..	St. Barbe ..	Conche.
Fishel's Brook	St. George ..	Robinson's Head.
Fish Head Cove	Burgeo and La Poile....	La Poile.
Five Islands Bay	Fortune ..	Belleoram.
Flag Staff ..	Burin ..	Lamaline.
Flambro' Head	Bay-de-Verds ..	Blackhead.
Flat Bay ..	St. George ..	St. George.
Flat Islands	Bonavista ..	Salvage.
Flat Islands	Burin ..	Great Placentia.
Flat I'd, St. John's Bay	St. Barbe ..	Bonne Bay.
Flat Rock ..	Carbonear ..	Carbonear.
Flat Rock ..	St. John's ..	Torbay.
Fleur-de-Lys	St. Barbe ..	Coachman's Cove.
Flower's Cove	St. Barbe ..	Flower's Cove, Bonne Bay, in winter.
Flower's Island	Bonavista ..	Greenspond.
Flurry's Bight	Twillingate ..	Exploits.
* Fogo ..	Fogo ..	Fogo.
Forrester's Point	St. Barbe ..	Flower's Cove.
* Fortune ..	Burin ..	Fortune.
Fortune Arm	St. Barbe ..	Grignuet.
Fortune Harbor	Twillingate ..	Fortune Harbor.
Fourchette ..	St. Barbe ..	Englee.
Fox Bay ..	Bonavista ..	Greenspond.
Fox Cove ..	Burin ..	Burin, Beau Bois.
Fox Cove ..	Fortune ..	Belleoram.
Fox Harbor	Placentia and St. Mary's	Fox Harbor.
Fox Harbor	Trinity ..	Fox Harb'r via Heart's Content in summer; Via Northern Bight in winter.
Fox Head Cove	Fogo ..	Change Islands.
Fox Isl'd, near Ramea.	Burgeo and La Poile....	Burgeo.
Fox Island ..	Fortune ..	Gaultois.
Fox Point ..	St. Barbe ..	St. Anthony.
Fox Roost..	Burgeo and La Poile....	Channel.
Francis Cove	Placentia and St. Mary's	Valen Isl'd, Placentia.
Francois, near Ren- contre }	Burgeo and La Poile....	Harbor Briton.
Frank's Island	Burgeo and La Poile....	Burgeo.
French Cove	Fortune ..	Gaultois.
French Cove	Harbor Grace ..	Bay Roberts.
French Island Harbor.	St. Barbe ..	Flower's Cove.
Frenchman's Cove....	Ferryland ..	Renews.
Frenchman's Cove....	Burin ..	Garnish.
Frenchman's C'e Beach	St. George ..	Bay of Islands.
Frenney Cove	Placentia and St. Mary's	Placentia.
Freshwater	Bay-de-Verds ..	Carbonear.

Name of Place.	District.	Post Towns.
Freshwater	Placentia and St. Mary's	Placentia.
Freshwater	Trinity ..	Trinity.
Freshwater	St. John's East	Portugal Cove.
Freshwater, Belle Isle	St. John's ..	Topsail.
Freshwater Bay	St. John's ..	St. John's.
Freshwater Bay	Ferryland ..	Toad's Cove.
Friday's Bay	Twillingate ..	Twillingate.
Furby's Cove	Fortune ..	Gaultois.
Gads Harbor	St. Barbe ..	Bonne Bay.
Gales Harbor	Burgeo and La Poile....	Channel.
Galliboy Harbor	Burgeo and La Poile....	La Poile.
Gallows Cove	Ferryland ..	Witless Bay.
Gallows Harbor, St. Joseph's	Placentia and St. Mary's	Oderin.
Gander Bay	Fogo ..	Musg've Hr. in summer Gambo in winter.
Gambo ..	Bonavista ..	Salvage in summer. Shoal Har., in winter.
Gargamelle	St. Barbe ..	Bonne Bay.
Garia ..	Burgeo and La Poile....	La Poile.
Garnish St. and Little	Fortune ..	Burin, Garnish.
Garrot's Cove	Trinity ..	Dildo.
Gaskiers (Gascoigne).	Placentia and St. Mary's	St. Mary's.
Gasters ..	Harbor Main ..	Railway, T. P. O.
Gaultois ..	Fortune ..	Gaultois, and via Hr. Briton.
George's Brook	Trinity ..	Shoal Harbor.
George's Cove	Trinity ..	Bonaventure.
George's Cove	Trinity ..	Fox Harbor.
George's Town	Port-de-Grave ..	Railway, T. P. O.
Giles' Point	St. George ..	Bay of Islands.
Glover Harbor	Twillingate ..	Leading Tickles.
Glover Town	Bonavista ..	Salvage.
Goblin Bay	Fortune ..	Pushthrough.
God Bay ..	Burgeo and La Poile....	Channel.
Godfather's Cove	St. Barbe ..	Coachman's Cove.
God Harbor	Fortune ..	Burin, near Garnish.
Gold Cove, White Bay	St. Barbe ..	Coachman's Cove.
Golden Bay	Placentia and St. Mary's	Placentia.
Goldson's Arm	Twillingate ..	Herring Neck.
Good Bay, Port-au-Choix,	St. Barbe ..	Bonne Bay.
Goose Arm	St. George ..	Bay of Islands.
Goose Bay	Bonavista ..	Brooklyn.
Gooseberry	Placentia and St. Mary's	Placentia.
Gooseberry Cove	Trinity ..	Fox Harbor.
Gooseberry Island	Bonavista ..	Salvage.
Gooseberry Island	St. Barbe ..	Flower's Cove.
Goose Cove	St. Barbe ..	St. Anthony.
Goose Cove	Trinity ..	Trinity Harbor.
Goufre ..	St. Barbe ..	Englee.

Name of Place.	District.	Post Towns.
Goulds	Port-de-Grave .. .	Brigus.
Goulds, Bay Bulls Rd.	St. John's .. .	Goulds.
Governor's Island	St. Barbe .. .	Bay of Islands.
Grand Bay .. .	Burgeo and La Poile...	Channel.
Granby's Island .. .	St. Barbe .. .	Coachman's Cove.
* Grand Bank .. .	Burin .. .	Grand Bank.
Grand Beach .. .	Burin .. .	"
Grand Brook .. .	Burgeo and La Poile...	Channel.
Grand Bruit .. .	Burgeo and La Poile...	La Poile.
Grand Cove, Confu- sion Bay, {	St. Barbe .. .	Tilt Cove.
Grandes Ilettes Harbor	St. Barbe .. .	Conche.
Grandes Oies .. .	St. Barbe .. .	"
Grande Vache .. .	St. Barbe .. .	Englee.
Grand Ferry .. .	Fortune .. .	Garnish.
Grand John .. .	Fortune .. .	Belleoram.
Grande La Pierre .. .	Fortune .. .	"
* Grand River Gut	St. George .. .	Channel, Codroy.
Grandy's Brook .. .	Burgeo and La Poile...	Burgeo.
Grandy's Island .. .	Burgeo and La Poile...	"
Grandy's Passage	Burgeo and La Poile...	Rose Blanche.
Grandy's Point .. .	Placentia and St. Mary's	Isle Valen.
Grant's Cove .. .	Fortune .. .	Belleoram.
Grate's Cove .. .	Bay-de-Verds .. .	Old Perlican.
Gravels .. .	St. George .. .	St. George.
Great Cat Arm .. .	St. Barbe .. .	Coachman's Cove.
Great Codroy River ..	St. George .. .	Channel, Codroy.
Great Colinet Island..	Placentia and St. Mary's	St. Mary's.
Great Coney Arm .. .	St. Barbe .. .	Coachman's Cove.
Great Harbor .. .	Burgeo and La Poile...	La Poile.
Great Harbor, Con- naigre Bay, {	Fortune .. .	Harbor Briton.
Great Harbor Deep ..	St. Barbe .. .	Englee.
Great Island .. .	Ferryland .. .	Toad's Cove.
Great Jervois .. .	Fortune .. .	Pushthrough.
Great Lawn .. .	Burin .. .	St. Lawrence.
Great Merasheen	Placentia and St. Mary's	Placentia.
Great Mosquito Cove .	Trinity .. .	Dildo.
Great Paradise .. .	Placentia and St. Mary's	Paradise.
Great St. Joseph's	Placentia and St. Mary's	Oderin.
Great Southern Harbor	Placentia and St. Mary's	Placentia.
Green Bay .. .	Trinity .. .	Catalina.
Green Cove and Island	Trinity .. .	Trinity.
Green Gardens .. .	St. George .. .	St. George.
Green Island .. .	Trinity .. .	Catalina.
Green Island Brook ..	St. Barbe .. .	Flower's Cove.
Green Island Cove....	St. Barbe .. .	"
Green Island Cove....	Twillingate .. .	Exploits.
Green Point .. .	St. Barbe .. .	Bonne Bay.
Green Point .. .	Fortune .. .	Gaultois.
Green's Bight .. .	Trinity .. .	Britannia Cove.

Name of Place.	District.	Post Towns.
Green's Harbor	Trinity	New Harbor.
* Greenspond	Bonavista	Greenspond.
Gregory River	St. George	Bay of Islands.
Griguet	St. Barbe	Griguet.
Groais Island	"	Conche.
Grôle	Fortune	Gaultois and Harbor Briton.
Gull Cove, Branch....	Placentia and St. Mary's	Great Placentia.
Gulleys	Port-de-Grave	Brigus.
Gull Island	Bay-de-Verds.	Blackhead.
Gull Id., Cape John ..	Twillingate	Tilt Cove.
Gull Island Cove	"	Exploits.
Gull Marsh	St. Barbe	Bonne Bay.
Gussett's Cove	Bay-de-Verds	Blackhead.
Ha Ha Bay	St. Barbe	Griguet.
Halfway Point	St. George	Bay of Islands.
Hall's Bay	Twillingate	Little Bay.
Hall's Bay Head	Twillingate	"
Hall's Town	Port-de-Grave	Bay Roberts.
Hamilton Cove	Twillingate	Exploits.
Handy Harbor	St. Barbe	Englee.
Hant's Harbor	Trinity	Heart's Content.
Happy Adventure	Bonavista	Salvage.
* Harbor Briton	Fortune	Harbor Briton.
Harbor Buffett	Placentia and St. Mary's	Placentia.
Harbor Deep	St. Barbe	Englee.
Harbor des Veaux....	"	Conche.
Harbor Galle	Fortune	Gaultois.
* Harbor Grace	Harbor Grace	Harbor Grace.
Harbor Grace Island..	"	"
Hr. Grace Junction	Railway T. P. O.
Harbor Island	St. George	Bay of Islands.
Harbor Le Cou	Burgeo and La Poile....	Rose Blanche.
* Harbor Main	Harbor Main	Harbor Main.
Harbor Mille	Fortune	Belleoram.
Harbor Round	St. Barbe	Tilt Cove.
Hardy Cove	Fortune	Gaultois.
Hare Bay	St. Barbe	St. Anthony.
Hare Bay, Fresh- water Bay, {	Bonavista	Greenspond.
Hare Bay, near Ren- contre, {	Burgeo and La Poile..	Harbor Britain.
Hare Bay	Fogo	Fogo.
Hare Bay Island	St. Barbe	St. Anthony.
Haricot or Harry's C'e.	Placentia and St. Mary's	Salmonier.
Harry's Harbor	Twillingate	Jackson's Cove, Nipper's Harbor.
Hatchet Cove	Trinity	Fox Harbor.
Hatters Point	Burgeo and La Poile....	Burgeo.
Hauling Point	St. Barbe	Coachman's Cove.
Hawke's Harbor.....	St. Barbe	Bonne Bay.

Name of Place.	District.	Post Towns.
Hayward's Cove, Cottell's Island, {	Bonavista }	Salvage.
Hay Cove	Placentia and St. Mary's	Flat Islands.
Haystack	Placentia and St. Mary's	Placentia.
Head of Fortune Bay.	Fortune	Belleoram.
* Heart's Content	Trinity	Heart's Content.
Heart's Delight	"	"
Heart's Desire	"	"
Heart's Ease	Trinity	Fox Harbor, <i>via</i> H'ts Content, <i>via</i> Northe'n Bight in winter.
Hermitage Cove	Fortune	Gaultois & Hr. Britain
Herring Neck	Twillingate	Herring Neck.
Hibb's Hole	Port-de-Grave	Bay Roberts.
Hickman's Harbor ..	Trinity	<i>via</i> Heart's Content in summer ; <i>via</i> Shoal Hr. in winter
Highbeach	Burin	Lamalaine.
Highlands	St. George	St. George in summer. Channel in winter.
Hilliard's Harbor	St. Barbe	Englee.
Hiscock's Point	Burgeo and La Poile....	Rose Blanche.
Hodge's Cove	Trinity	Fox Harbor.
Hogan Cove	Placentia & St. Mary's..	Placentia.
Holloway's Passage ..	""	Paradise.
Holyrood	""	St. Mary's.
* Holyrood	Harbor Main	Holyrood.
Hoop Cove	Fortune	Belleoram.
Hooping Harbor	St. Barbe	Englee.
Hope All	Trinity	New Harbor.
Hopewell	Harbor Main	Kelligrews.
Hopeville	Bonavista	Brooklyn.
Hornet Island	Twillingate	Exploits.
Horse Chops	Trinity	Trinity.
Horse Cove	Harbor Main	Broad Cove.
Horse Islands	St. Barbe	Coachman's Cove.
Hoskin's Harbor	Twillingate	Exploits.
Houses Point	Fortune	Gaultois.
How Harbor	St. Barbe	St. Anthony.
Hungry Cove	Placentia and St. Mary's	Placentia.
Hunter's Point, Port au-Choix, {	St. Barbe	Bonne Bay.
Hunt's	Burgeo and La Poile....	Burgeo.
Humber Valley	St. Barbe	Bonne Bay.
Humber River	St. George	Bay of Islands.
Iles aux Morts	Burgeo and La Poile....	Channel.
Iles aux Sauvages	St. Barbe	Bonne Bay.
Indian Arm	Bonavista	Brooklyn, Trinity.
Indian Arm	Twillingate	Exploits.
Indian Bay	Bonavista	Greenspond.
Indian Bight	Twillingate	Little Bay.

Name of Place.	District.	Post Towns.
Indian Burying Place .	Twillingate Nipper's Harbor.
Indian Cove, Fortune } Harbor,	Twillingate Exploits, Fortune Har.
Indian Cove	Bonavista Brooklyn.
Indian Cove	St. Barbe Bonne Bay.
Indian Harbor & Isl'd.	Burgeo and La Poile	La Poile.
Indian Hr., Merasheen	Placentia and St. Mary's.	Placentia.
Indian Head	St. George St. George's.
Indian Islands	Fogo Fogo.
Indian Point	Twillingate Exploits.
Indian Pond	Harbor Main Kelligrews.
Indian Tickle, Long Id	Twillingate Little Bay Island.
Inglewood, Random ..	Trinity Hickman's Harbor.
Ingornaquoix Bay	St. Barbe Bonne Bay.
Inner Island	Bonavista Greenspond.
Ireland Bight	St. Barbe St. Anthony.
Ireland Island	Burgeo and La Poile	La Poile.
Ireland's Eye	Trinity Britannia Cove.
Island Cove (Upper)..	Harbor Grace. Spaniard's Bay.
Island Cove	Trinity Trinity.
Island Cove	Trinity Fox Harbor.
Island Cove	Trinity Heart's Content.
Island Harbor	Fogo Fogo.
Isthmus Bay	St. George St. George's.
Jack of Clubs	St. George St. George's.
Jackson's Arm	St. Barbe Coachman's Cove.
Jackson's Cove	Twillingate } Nipper's Hr. in summer. Little Bay in winter.
Jacob's Cove, New Bay	Twillingate Exploits.
Jacques Fontaine	Fortune Belleoram.
James Cove	Bonavista Brooklyn.
James Cove	Harbor Main Conception Harbor.
Jean-de-Bay	Burin Burin, Beaubois.
Jenkins' Cove	Twillingate Twillingate.
Jersey Harbor	Fortune Harbor Briton.
Jersey Side	Placentia and St. Mary's.	Jersey Side.
Jigging Cove, Branch.	Placentia and St. Mary's.	Great Placentia.
Jigging Hole	Trinity Trinity.
Job's Cove	Bay-de-Verds Blackhead.
Job's Head	Trinity Trinity.
Joe Batt's Arm	Fogo Fogo.
John Smith's Harbor .	Twillingate Nipper's Harbor.
John's Pond	Placentia and St. Mary's.	Salmonier.
Josiah Spencer's Cove.	Twillingate Exploits.
Juniper Stump	Port-de-Grave Brigus.
Kane's Point	Twillingate Exploits.
Kate Harbor	Bonavista King's Cove.
Keel's	Bonavista King's Cove.
Kelligrews	Harbor Main Kelligrews.
Kelly's Island	Harbor Main Kelligrews.
Keppel Harbor, Port- au-Choix, }	St. Barbe Bonne Bay.
Kerley's Harbor	Trinity Trinity.

Name of Place.	District.	Post Towns.
Kettle Cove	Bay-de-Verds	Blackhead.
Kilbride	St. John's	Kilbride.
Killick Island	Twillingate	Exploits.
* King's Cove	Bonavista	King's Cove, (via Trinity in winter.
King's Cove	Trinity	Britannia Cove.
King's Cove	Twillingate	Jackson's Cove.
King's Harbor	Burgeo and La Poile	Burgeo.
Kirby's Cove	Burin	Burin.
Kitchues	Harbor Main	Conception Harbor.
Kite Cove	Twillingate	Exploits.
Knife Cove	Burgeo and La Poile	Burgeo.
Knight's Cove	Bonavista	King's Cove.
Ladle Cove	Fogo	Fogo; Musgrave Harbor in winter.
Lady Cove	Twillingate	Leading Tickles.
Lady Cove, Random	Trinity	Hickman's Harbor.
La Hune Bay	Burgeo and La Poile	Harbor Briton.
Lahey's Cove	St. George	Bay of Islands.
Lally Cove	Fortune	Belleoram.
Lamaline	Burin	Lamaline.
La Manche	Ferryland	Toad's Cove.
La Manche	Placentia and St. Mary's.	Placentia.
Lamble's Passage	Fortune	Gaultois.
Lance Cove, near Rencontre,	Burgeo and La Poile	Harbor Briton.
Lance Cove	Harbor Main	Killigrews.
Lance Cove, Belle Isle	St. John's	Topsail.
Lance C'e, Point Lance	Placentia and St. Mary's.	Placentia.
Lance Cove	Trinity	Heart's Content.
Lance Cove	Trinity	Bonavista.
Lance Cove, Smith S'd	Trinity	Britannia Cove.
Langdown Cove	Twillingate	Jackson's Cove, Nipper's Harbor.
Langue-de-Cerf	Fortune	Belloram.
L'anse-à-L'eau	Burin	Burin.
L'anse-au-Mârcé, or L'anse-a-Maria	St. Barbe	Griguët.
L'anse-à-Mèdêe, or L'anse-a-Meadow	St. Barbe	Griguët.
La Plante	Burgeo and La Poile	La Poile.
* La Poile	Burgeo and La Poile	La Poile.
Lark Harbor	St. George	Bay of Islands.
La Scie	St. Barbe	Tilt Cove.
Lawn, or L'âne	Burin	St. Lawrence.
Lawrence Harbor	Twillingate	Exploits.
Lead Cove	Trinity	Heart's Content.
Leading Tickles	Twillingate	Leading Tickles.
Lear Cove	Placentia and St. Mary's.	Placentia.
Lee Bight	Trinity	Hickman's Harbor.
Little Barrow	Fortune	Belleoram.
Little Bay	Burgeo and La Poile	La Poile.
Little Bay	Burin	Burin.

Name of Place.	District.	Post Towns.
Little Bay East	Fortune	Belleoram.
Little Bay West	Fortune	Harbor Briton.
Little Bay, Hermi- tage Bay, }	Fortune	Gaultois.
Little B., or Baie Verte	St. Barbe	Coachman's Cove.
* Little Bay	Twillingate	Little Bay.
Little Bay Island	Twillingate	Little Bay Island.
Little Belle Isle	Harbor Main	Manuels.
Little Cat Arm	St. Barbe	Coachman's Cove.
Little Catalina	Trinity	Catalina.
Little Chance Harbor.	Twillingate	Twillingate.
Little Codroy River ..	St. George	Channel.
Little Colinet Island ..	Placentia and St. Mary's.	St. Mary's.
Little Coney Arm	St. Barbe	Coachman's Cove.
Little Denier	Bonavista	Salvage.
Little Fogo Islands ..	Fogo	Fogo.
Little Harbor	Bonavista	Salvage.
Little Harbor	Burgeo and La Poile....	La Poile.
Little Harbor	Fortune	Belleoram.
Little Harbor	Placentia and St. Mary's.	Salmonier.
Little Harbor	Placentia and St. Mary's.	Placentia.
Little Harbor and Bateau Cove }	St. George	Bay of Islands.
Little Harbor Deep ..	St. Barbe	Englee.
Little Heart's Ease ..	Trinity	Fox Harbor.
Little Lawn, or L'âne.	Burin	St. Lawrence.
Little Merasheen	Placentia and St. Mary's.	Placentia.
Little Mortier	Burin	Burin.
Little Northern Harbor	Twillingate	Exploits.
Little Paradise	Placentia and St. Mary's.	Paradise, Placentia.
Little Placentia	Placentia and St. Mary's.	Little Placentia.
Little Reach	Fortune	Belleoram.
Little Ridge	Trinity	Dildo.
Little River	Burgeo and La Poile....	Burgeo.
Little River	Fortune	Gaultois.
Little Seldom-come-by.	Fogo	Fogo.
Little Springs	St. Barbe	St. Anthony.
Little St. Joseph	Placentia and St. Mary's.	Oderin, Placentia.
Little St. Lawrence ..	Burin	St. Lawrence.
Little Ward's Harbor .	Twillingate	Little Bay.
Lion's Den	Fogo	Fogo.
Liverpool Cove	St. George	Bay of Islands.
Lobster Cove	St. Barbe	Bonne Bay.
Lobster Cove	Fortune	Belleoram.
Lobster Harbor	St. Barbe	Coachman's Cove.
Locke's Harbor	Twillingate	Leading Tickles.
Lock's Cove	Fogo	Fogo.
Lock's Cove	St. Barbe	St. Anthony.
Lodges	Trinity	Dildo.
Logy Bay	St. John's	King's Bridge.
Long Beach	Placentia and St. Mary's.	Trepassey.
Long Beach	Trinity	Fox Harbor.
Long Beach Pond	Port-de-Grave	Bay Roberts.

Name of Place.	District.	Post Towns.
Long Cove	Trinity ..	Fox Harbor.
Long Cove ..	" ..	Dildo.
Long C'e, Clode Sound	Bonavista ..	Brooklyn.
Long Harbor	Fortune ..	Belleoram.
Long Harbor	Placentia and St. Mary's.	Placentia.
Long Harbor	Trinity ..	Britannia Cove.
Long Island	Bonavista ..	King's Cove.
Long Island	Placentia and St. Mary's.	Placentia.
Long Island	Twillingate ..	Little Bay Island.
Long Island	Twillingate ..	Exploits.
Long Point	Twillingate ..	Twillingate.
Long Point, Port-au-Port, }	St. George ..	St. George.
Long Pond ..	Harbor Main ..	Manuels.
Long Tickle	Twillingate ..	Little Bay Island.
Loon Bay ..	Twillingate ..	Exploits.
Loon Cove ..	Bonavista ..	Greenspond.
Lord's Cove	Burin ..	Lamaline.
Love C'e, Clode Sound	Bonavista ..	Brooklyn.
Lower Amherst Cove.	Bonavista ..	King's Cove.
Lower Bacon Cove...	Harbor Main ..	Conception Harbor.
Lower Cove	St. George ..	St. George's.
Lower Burgeo	Burgeo and La Poile ..	Burgeo.
Lower Dark Cove ..	Bonavista ..	Gambo.
Lower Gullies	Harbor Main ..	Kelligrews.
Lower Harbor	Twillingate ..	Exploits.
Lower English Harbor	Fortune ..	Belleoram.
* Lower Island Cove ..	Bay-de-Verds.	Blackhead.
Lower Rocky Brook ..	Trinity ..	Britannia Cove.
Lower Shoal Harbor..	Trinity ..	Shoal Harbor.
Lower Small Point...	Bay-de-Verds	Carbonear.
Low Point ..	Bay-de-Verds.	Blackhead.
Luke's Arm	Twillingate ..	Twillingate.
Lunaire Bay	St. Barbe ..	Griguet.
Lushe's Bight	Twillingate ..	Little Bay Island.
Mack's Island	Twillingate ..	" "
Maddox Cove	St. John's ..	Petty Harbor.
Magotty Cove	Trinity ..	Britannia Cove.
Magotty Cove, Sound Island, }	Placentia and St. Mary's.	Placentia.
Mahony's Cove	Placentia and St. Mary's.	Valen Island, Placentia.
Main Land, Gut River.	St. George ..	St. George's.
Maiden's Arm	St. Barbe ..	St. Anthony.
Mal Bay ..	St. Barbe ..	Bonne Bay.
Mall Bay ..	Placentia & St. Mary's }	(St. Mary's, Riverhead,) Salmonier.
Man-o-War Cove	St. George ..	St. George's.
Man Point ..	Bonavista ..	Gambo.
Mansfield Bight	Twillingate ..	Tilt Cove.
Manuels ..	Harbor Main ..	Manuels.
Margaree ..	Burgeo and La Poile...	Channel.
Marquise ..	Placentia and St. Mary's.	Little Placentia.
Marshall's Folly	Bay-de-Verds	Carbonear.

Name of Place.	District.	Post Towns.
Marticot	Placentia and St. Mary's.	Paradise.
Marystown	Burin	Burin, Beaubois.
Mauve Bay, Noddy Bay	St. Barbe	Griguët.
May Pond, Point May.	Burin	Lamaline.
Meadows	St. George	Bay of Islands.
Menchin Cove, New- man's Sound, } Merashen	Bonavista	Brooklyn or Salvage.
Mercer's Cove	Placentia and St. Mary's.	Placentia.
Mercer's Cove	Harbor Grace	Bay Roberts.
Merritt's Harbor	Burgeo and La Poile	Burgeo.
Merry Harbor	Twillingate	Herring Neck.
Messervy's Cove	Placentia and St. Mary's.	Placentia, Valen Island.
Middle Arm.. .. .	St. George	St. George's.
Middle Arm.. .. .	"	Bay of Islands.
Middle Arm.. .. .	Bonavista	Glover Town, Salvage.
Middle Arm, Three } Arms, }	Twillingate	Nipper's Harbor.
Middle Arm, Rocky Bay	"	Nipper's Harbor.
Middle Barachois B k.	Fogo	Musgrave Harbor.
Middle Bight	St. George	Robinson's Head.
Middle Bill Cove	Harbor Main	Kelligrews.
Middle Brook	Bonavista	Greenspond.
Middle Cove	"	Gambo.
Middle Cove	"	Bonavista.
Milk Boy Cove	St. John's	King's Bridge.
Miller's Passage	Twillingate	Little Bay Island.
Millions Cove	Fortune	Harbor Briton.
Mill Cove	St. Barbe	Conche.
Mill Island	St. George	Bay of Islands.
Ming's Bight	Twillingate	Little Bay.
Mint Brook	St. Barbe	Coachman's Cove.
Miot Cove, (near Castor's River) }	Bonavista	Gambo.
Mistaken Cove	St. Barbe	Bonne Bay.
Mobile	"	Flower's Cove.
Mock Beggar	Ferryland	Mobile.
Molliers	Bonavista	Bonavista.
Montgomery	Burin	Grand Bank.
Mooney's Cove	St. George	Channel.
Morgan Island	Placentia and St. Mary's.	Placentia.
Mortier	Burgeo and La Poile	Burgeo.
Morton's Harbor	Burin	Burin, Beaubois.
Morts (Deadman's Bay)	Twillingate	Twillingate, Moreton's Hr
Mose Ambrose	Burgeo and La Poile	Channel.
Mother Rex 	Fortune	Harbor Briton.
Mother Lake Bay	Placentia and St. Mary's.	St. Mary's.
Mouse Island	Burgeo and La Poile	Channel.
Mud Cove	"	"
Muddy Brook	Burin	Burin, Spoon Cove.
Muddy Hole West	Trinity	Bonavista.
Muddy Hole	Burgeo and La Poile	Burgeo.
Muddy Hole	Fogo	Greenspond.
Muddy Hole	Twillingate	Exploits.

Name of Place.	District.	Post Towns.
Mulley's Cove	Bay-de-Verds	Carbonear.
* Musgrave Harbor . .	Fogo	Musgrave Harbor.
Musgrave Town	Bonavista	Brooklyn.
Musquito and Muddy Hole, } Musquito Harbor, } near Rameo, }	Burgeo and La Poile	Pushthrough.
Musquito Cove	" "	Burgeo.
Musquito	Burin	Burin.
Musquito	Carbonear	Carbonear.
Musquito	Placentia and St. Mary's.	St. Mary's.
Mussel Harbor Arm . .	" "	Placentia, Hr. Buffett.
Mutton Bay	" "	Trepassey.
Mumper's Island	Twillingate	Exploits.
Naked Man	" "	Jackson's C'e, Nipper's Hr.
Nameless Cove	St. Barbe	Flower's Cove.
Narrows	Burin	Burin.
Neck Harbor	Burgeo and La Poile	Rose Blanche.
New Bay	Twillingate	Fortune Harbor.
New Bay Head	" "	Fortune Harbor.
New Bonaventure	Trinity	Trinity.
Newell's Island	Bonavista	Greenspond.
New Ferôle	St. Barbe	Bonne Bay.
New Harbor	Bonavista	Greenspond.
New Harbor, near Rencontre, } New Harbor	Burgeo and La Poile	Harbor Briton.
New Harbor	Fortune	Belleoram.
New Harbor	St. Barbe	Griguet.
New Harbor	Trinity	New Harbor.
Newman's Cove	Bonavista	King's Cove.
Newman's Sound	" "	King's Cove or Brooklyn.
New Perlican	Trinity	Heart's Content.
New World Island	Twillingate	Twillingate and Herring Neck.
Nick's Nose, near Jackson's Cove, } Nimrod	" "	Nipper's Harbor.
* Nipper's Harbor	" "	Leading Tickles.
Noble Cove	" "	Nipper's Harbor.
Noddy Bay or Mauve Bay, } Noggin Cove	St. Barbe	Griguet.
Nonsuch	Fogo	Greenspond.
Norris Arm	Placentia and St. Mary's.	Placentia.
Norris Point	Twillingate	Exploits.
Norman's Cove	St. Barbe	Bonne Bay.
Norman's Cove	" "	Griguet.
Norman's Cove	Trinity	Dildo.
Northern Bay	Bay-de-Verds	Blackhead.
Northern Bight	Trinity	Fox Harbor in summer; Direct mail in winter, via Dildo.
Northern Bight	" "	Catalina.
Northern End	Fogo	Change Islands.
Northern Harbor	Twillingate	Exploits.

Name of Place.	District.	Post Towns.
Pease Cove	Trinity	Trinity.
Peckford Id., Wadhams	Fogo	Musgrave Harbor.
Pendergrast Cove	St. Barbe	Coachman's Cove.
Perlican Island	Trinity	Old Perlican.
Perry's Cove	Bay-de-Verds	Carbonear.
Peter's Arm	Twillingate	Exploits.
Peter's River	Placentia and St. Mary's.	St. Mary's.
Petites Ilettes	St. Barbe	Conche.
Petites	Burgeo and La Poile	Rose Blanche.
Petit Fort	Placentia and St. Mary's.	Paradise.
Petty Harbor	St. John's	Petty Harbor.
Piccadilly	St. George	St. George.
Piccaire	Fortune	Gaultois.
Pick Eyes	Port-de-Grave	Bay Roberts.
Pigeon Arm	St. Barbe	Englée.
Pilley's Island,	Twillingate	Little Bay Island and Pilley's Island.
Pilley Cove,		
Pike's Arm	"	Herring Neck.
Pinchard's Island	Bonavista	Greenspond.
Pincher's Islands,	Placentia & St. Mary's.	Valen Island.
Ragged Islands		
Pinch Gut	"	Placentia.
Pinchgut Ticks	"	Salmonier.
Pine Cove	St. Barbe	Flower's Cove.
Piper's Hole	Placentia & St. Mary's.	Placentia.
Pistolet Bay	St. Barbe	Griguet.
* Placentia	Placentia & St. Mary's.	Placentia.
Placentiaman's Cove,	"	"
Sound Island,		
Plate Cove	Bonavista	King's Cove.
Plate Harbor	Fortune	Belleoram.
Pleasant Cove	St. George	Bay of Islands.
Point-au-Gaul	Burin	Lamaline.
Point Enragée	Fortune	Garnish.
Point La Haye	Placentia & St. Mary's.	St. Mary's.
Point Lance	"	Placentia.
Point May	Burin	Lamaline.
Point Mal	Placentia & St. Mary's.	Placentia.
Point Verde	"	"
Pond Cove	St. Barbe	Flower's Cove.
Pool's Cove	Fortune	Belleoram.
Pool's Id., Pool's Hr.	Bonavista	Greenspond.
Pope Harbor	Trinity	Bonaventure.
Port-au-Basque	Burgeo and La Poile	Channel.
Port-au-Bras	Burin	Burin.
Port-au-Choix	St. Barbe	Bonne Bay.
Port-au-Port	St. George	St. George.
Port-de-Grave	Port-de-Grave	Bay Roberts.
Portland Creek	St. Barbe	Bonne Bay.
Port Saunders	St. Barbe	"
Portugal Cove	Placentia and St. Mary's	Trepassey.
Portugal Cove	St. John's	Portugal Cove.
Pouch Cove	"	Pouch Cove.

Name of Place.	District.	Post Towns.
Pound Cove	Bonavista	Greenspond.
Powles Head	Placentia and St. Mary's.	Trepassey.
Presque	Placentia and St. Mary's.	Valen Island.
Privageur	Placentia and St. Mary's.	Placentia.
Pudding Bag Cove	Bonavista	Greenspond.
Pumbley's Cove	St. Barbe	Coachman's Cove.
Punch Cove	Bonavista	Greenspond.
Puncheon Cove	Fogo	Change Islands.
Purbeck Cove	St. Barbe	Coachman's Cove.
Pushthrough	Fortune	Pushthrough.
Pyramid Point	St. Barbe	Conche.
Queen's Cove	Trinity	Fox Harbor.
Quidi Vidi	St. John's	St. John's.
Quinton's Cove, Long Island,	Twillingate	Little Bay Island.
Quirpon, Gt. & Little.	St. Barbe	Griguet.
Ragged Harbor	Trinity	Catalina.
Ragged Harbor	Fogo	Musgrave Harbor.
Ragged Islands	Placentia and St. Mary's.	Valen Island.
Ramea	Burgeo and La Poile	Burgeo.
Rain's Island	Placentia and St. Mary's.	Placentia.
Randall Cove, Pilley Id	Twillingate	Pilley's Island.
Random Harbor	Trinity	Hickinan's Harbor.
Rantem	Trinity	Dildo.
Rat Cove, Ha Ha Bay.	St. Barbe	Griguet.
Raymond Point	Fortune	Gaultois.
Red Brook & Middle Brook,	St. George	Robinson's Head.
Red Cliff Island	Bonavista	King's Cove.
Red Cove	Fortune	Harbor Briton.
Red Cove, near Branch	Placentia and St. Mary's.	Placentia.
Red Harbor	Burin	Flat Islands, Placentia.
Red Head Cove	Bay-de-Verds	Bay-de-Verds, Blackhead.
Red Island	Burgeo and La Poile	Burgeo.
Red Island	Placentia and St. Mary's.	Placentia.
Red Island	St. George	St. George's.
Red Lands	Bay-de-Verds	Blackhead.
Red Rocks	St. George	Channel.
Red Rod Cove	Fogo	Change Island.
Rencontre	Fortune	Belleoram.
Rencontre	Burgeo and La Poile	Harbor Briton.
Renews	Ferryland	Renews.
Richard's Harbor	Burgeo and La Poile	Harbor Briton.
Rider's Harbor	Trinity	Hickman's Harbor.
Rip Rap	Port-de-Grave	Brigus.
River Blanche	St. George	St. George's.
River Head	St. George	Bay of Islands.
River Head, St. Mary's	Placentia and St. Mary's.	Salmonier.
River Cove	St. George	Bay of Islands.
Rivers, Cape La Hune.	Burgeo and La Poile	Harbor Briton.
River of Ponds	St. Barbe	Bonne Bay.
Rix Cove	Twillingate	Nipper's Harbor.
Robert's Arm	Twillingate	Little Bay Island.

Name of Place.	District.	Post Towns.
Robin Hood	Trinity	Trinity.
Robinson's Bight	Trinity	Hickman's Harbor.
Robinson's Head	St. George	St. George's in summer; Channel in winter.
Roche or Rocky Harbor	St. Barbe	Bonne Bay.
Rock Harbor	Burin	Burin, Beau Bois.
Rocky Bay	Fogo	Musgrave Harbor.
Rocky Bay, Alex. Bay.	Bonavista	Salvage.
Rocky Harbor	St. Barbe	Bonne Bay.
Rocky Harbor	Trinity	Fox Harbor.
Rocky Brook	Trinity	Britannia Cove.
Rogues Harbor	Twillingate	Nipper's Harbor.
Rolling Cove	Bonavista	Stock Cove, Trinity.
* Rose Blanche	Burgeo and La Poile	Rose Blanche.
Round Cove	Fortune	Gaultois.
Round Harbor	Fortune	Gaultois.
Round Harbor	Twillingate	Tilt Cove.
Round Harbor	Trinity	Fox Harbor.
Rowsell's C'e, New Bay	Twillingate	Fortune Harbor.
Rushoon	Placentia and St. Mary's.	Oderin, Placentia.
Russell's Cove	Trinity	Heart's Content.
Russell's Cove, Smith's Sound,	Trinity	Britannia Cove
Sacred Bay	St. Barbe	Griguet.
Saddle Island	Fortune	Pushthrough.
Safe Harbor	Bonavista	Greenspond.
Sagona	Fortune	Harbor Briton.
Sailor's Island	Bonavista	Salvage.
St. Anthony	St. Barbe	St. Anthony.
St. Barbe	St. Barbe	Flower's Cove.
St. Bride's	Placentia and St. Mary's.	Placentia.
St. Carols	St. Barbe	St. Anthony.
St. Geneviève	St. Barbe	Bonne Bay.
* St George's	St. George	St. George's.
St. Jacques	Fortune	St. Jacques.
St. John's Bay	Fortune	Harbor Briton.
St. John's Bay, St. John's Harbor, St. John's Islands,	St. Barbe	Bonne Bay.
St. John's	St. John's	St. John's City.
St. Jones' Without	Trinity	Fox Harbor.
St. Jones' Within	Trinity	Fox Harbor.
St. Julien's	St. Barbe	Conche.
St. Kyran's	Placentia and St. Mary's.	Valen Island, Placentia.
St. Lawrence	Burin	St. Lawrence.
St. Leonard's	Placentia and St. Mary's.	Valen Island, Placentia.
St. Leonard's, or Lunaire Bay,	St. Barbe	Griguet.
St. Margaret's Bay	St. Barbe	Flower's Cove.
* St. Mary's	Placentia and St. Mary's.	St. Mary's.
St. Mein Bay	St. Barbe	St. Anthony.
St. Paul's	St. Barbe	Bonne Bay.
St. Shott's	Placentia and St. Mary's.	Trepassey.

Name of Place.	District.	Post Towns.
St. Shore's	Placentia and St. Mary's.	Trepassey.
Sally's Cove	St. Barbe ..	Bonne Bay.
Salmon Cove	Bay-de-Verds	Carbonear.
Salmon Cove	Harbor Main .	Railway T. P. O.
Salmon Cove	Port-le-Grave	Brigus.
Salmon Cove	Trinity ..	Trinity.
Salmon Cove	Trinity ..	Hickman's Harbor.
Salmon Cove	Twillingate ..	Jackson's Cove, Nipper's Harbor.
Salmonier	Placentia and St. Mary's.	Salmonier.
Salmonier, Placentia B.	Placentia and St. Mary's.	Placentia.
Salmon Point	Fogo ..	Fogo.
Salt Arm ..	St. Barbe ..	Englee.
Salvage ..	Bonavista ..	Salvage.
Sam Hitches	Fortune ..	Gaultois.
Sandy Bay	St. Barbe ..	Flower's Cove.
Sandy Cove	Bonavista ..	Salvage.
Sandy Cove	Placentia and St. Mary's.	Placentia.
Sandy Cove	Port-de-Grave	Bay Roberts.
Sandy Cove	Fogo ..	Fogo.
Sandy Harbor	Placentia and St. Mary's.	Placentia.
Sandy Lake	St. George ..	Bay of Islands.
Sandy Point	St. George ..	St. George's.
Sansfond or Hooping Harbor,	St. Barbe ..	Englee.
Samson's Island	Twillingate ..	Exploits.
Savage Cove	St. Barbe ..	Flower's Cove.
Schooner Island	St. Barbe ..	Griguet.
Scilly Cove	Trinity ..	Heart's Content.
Scissor's Cove	Twillingate ..	Exploits.
Scouse Cove	Fortune ..	Gaultois.
Seal Bay ..	Twillingate ..	Leading Tickles.
Seal Cove ..	Bonavista ..	Brooklyn.
Seal Cove ..	Harbor Main .	Kelligrews.
Seal Cove ..	Trinity ..	Heart's Content.
Seal Cove ..	Fogo ..	Change Islands.
Seal Cove ..	St. Barbe ..	Flower's Cove.
Sealing Bight.	Twillingate ..	Exploits.
Seal Islands ..	Burgeo and La Poile	Rose Blanche.
Seal Rocks ..	St. George ..	St. George's.
Seldom-Come-By	Fogo ..	Fogo.
Shallop Cove .	St. George ..	St. George's.
Shallow Bay, near Cow Harbor	St. Barbe ..	Bonne Bay.
Shambler's Cove	Bonvista ..	Greenspond.
Ship Cove ..	Burin ..	Burin.
Ship Cove, Oderin	Placentia and St. Mary's.	Oderin, Placentia.
Ship Cove ..	Trinity ..	Trinity.
Ship Cove ..	Port-de-Grave	Bay Roberts.
Ship Cove ..	St. George ..	St. George's.
Ship Cove ..	Twillingate ..	Exploits.
Ship C'e, Bay D'Espoir	Fortune ..	Gaultois.
Ship Harbor..	Placentia and St. Mary's.	Placentia.

Name of Place.	District.	Post Towns.
Ship Island	Bonavista ..	Greenspond.
Ship Island	Ferryland ..	Toad's Cove.
Shoal Arm	Twillingate ..	Little Bay.
Shoal Bay	Fogo ..	Fogo.
Shoal Cove, Cottell's } Island, }	Bonavista ..	Salvage.
Shoal Cove	St. Barbe ..	Flower's Cove.
Shoal Cove	Twillingate ..	Fortune Harbor.
* Shoal Harbor	Trinity ..	Shoal Harbor.
Shoal Harbor, near } Heart's Delight }	Trinity ..	Heart's Content, New Harbor.
Shoe Cove	Twillingate ..	Tilt Cove.
Shoe Cove	Bonavista ..	Greenspond.
Shoe Cove	Ferryland ..	Renews.
Shoe Cove	St. John's ..	Pouch Cove.
Sibley's Cove, (Selby's) ..	Trinity ..	Heart's Content.
Sidney Harbor	Bonavista ..	Greenspond.
Skinner's Harbor	Fogo ..	Change Islands.
Slaughter Cove	St. Barbe ..	Coachman's Cove.
Sleepy Cove	Twillingate ..	Twillingate.
Small Point, Upper } and Lower }	Bay-de-Verds ..	Carbonear.
Small's ..	Burgeo and La Poile ..	Burgeo.
Snook's Arm	Twillingate ..	Tilt Cove.
Snook's Harbor	Trinity ..	Britannia Cove.
Sop Arm ..	Twillingate ..	Little Bay.
Sop's Arm ..	St. Barbe ..	Coachman's Cove.
Sound Island	Placentia and St. Mary's ..	Placentia.
South East Bight	Placentia and St. Mary's ..	Paradise, Placentia.
Southern End	Fogo ..	Change Islands.
Southern Harbor	Placentia and St. Mary's ..	Placentia.
South River	Port-de-Grave ..	Brigus.
South Side	St. George ..	St. George's.
Southward, South- } ern Bay }	Bonavista ..	Brooklyn.
South West Arm	Twillingate ..	Little Bay.
Spaniard's Bay	Harbor Grace ..	Spaniard's Bay.
Spaniard's Bay	Trinity ..	Trinity.
Spanish Room	Burin ..*	Burin.
Spear Cove, White } Bay }	St. Barbe ..	Coachman's Cove.
Spencer's Cove	Placentia and St. Mary's ..	Great Placentia.
Spillar's Cove	Trinity ..	Bonavista.
Spoon Cove	Burin ..	Burin, Spoon Cove.
Spout Cove	Bay-de-Verds ..	Carbonear.
Sprague's Cove	Trinity ..	Britannia Cove.
Spread Eagle	Trinity ..	Dildo.
Springfield	Port-de-Grave ..	Brigus.
Spring's Arm	St. Barbe ..	St. Anthony.
Sprucey Point	St. George ..	Bay of Islands.
Squid Tickle	Bonavista ..	Salvage.

Name of Place.	District.	Post Towns.
Stage Cove	Twillingate ..	Tilt Cove.
Stag Harbor	Fogo ..	Fogo.
Stanley's Cove	Fortune ..	Pushthrough.
Starke's Bight	St. Barbe ..	St. Anthony.
Step-a-side	Burin ..	Burin.
Stephenville	St. George ..	St. George.
Stock Cove	Bonavista ..	Trinity.
Stock Cove	Trinity ..	Dildo.
Stocking Harbor	Twillingate ..	Nipper's Harbor.
Stone's Cove	Fortune ..	Belleoram.
Stone Island	Ferryland ..	Caplin Bay.
Store House Cove	Placentia and St. Mary's	Valen Isl'd, Placentia.
Strickland Beach	St. George ..	Bay of Islands.
Sugar Loaf	Fortune ..	Pushthrough.
Summerside	St. George ..	Bay of Islands.
Sunday Cove Island ..	Twillingate ..	Little Bay Island.
Swain's Island	Bonavista ..	Greenspond.
Swale Island	Bonavista ..	Salvage.
Swan Island	Twillingate ..	Exploits.
Sweet Bay	Bonavista ..	Brooklyn.
Swerry Island	Bonavista ..	Greenspond.
Tack's Beach	Placentia and St. Mary's	Burgeo.
Tasse D'Argent or } Tosselo }	Placentia and St. Mary's	Valen Island, Placentia.
Taylor Bay	Burin ..	Lamaline.
Tea Cove	Trinity ..	Fox Harbor.
Terra Nova River	Bonavista ..	Glover Town.
Thimble Tickles	Twillingate ..	Leading Tickles.
Thos. Rowsell's Island	Twillingate ..	Leading Tickles.
Thoroughfare	Trinity ..	Britannia Cove.
Three Arms	Twillingate ..	Nipper's Harbor in summer; Little Bay in winter.
Three Guts, Port-au- } Port Bay }	St. George ..	St. George's.
Three Island Harbor .	Bonavista ..	Greenspond.
Three Mountain Har..	St. Barbe ..	St. Anthony.
Thwart Island	Twillingate ..	Exploits.
Tickle Cove	Bonavista ..	King's Cove.
Tickle Harbor	Trinity ..	Dildo.
Tickle Beach, Long } Harbor }	Fortune ..	Belleoram.
Tilt Cove	Twillingate ..	Tilt Cove.
Tilton	Harbor Grace	Railway, T. P. O.
Tilton Harbor	Fogo ..	Fogo.
Tinker's Island	Bonavista ..	Greenspond.
Tite's Cove	Burin ..	Burin.
Tizzard's Harbor	Twillingate ..	Twillingate.
Toad's Cove	Ferryland ..	Toad's Cove.
Tom Hall's Harbor ..	Twillingate ..	Exploits.
Topsail	Harbor Main	Topsail.

Name of Place.	District.	Post Towns.
Torbay	St. John's	Torbay.
Tosselo	Placentia & St. Mary's } Fortune	Valen Island, Placentia. Harbor Briton.
Trammer	Fortune	Bonne Bay.
Trapper Cove, Port- au-Choix } Trepassey	St. Barbe	Trepassey.
* Trinity	Placentia and St. Mary's Trinity	Trinity.
Trinity Bay, Bona- vista Bay } Triton (Troytown) ..	Bonavista	Greenspond.
Trout River	Twillingate	Little Bay Island, Pilley's Island.
Trump Island	St. Barbe	Bonne Bay.
Turk's Cove	Twillingate	Twillingate.
Turk's Gut, N. Side ..	Trinity	Heart's Content.
Turk's Gut, S. Side ..	Port-de-Grave	Brigus.
Turnip Cove	Harbor Main	Brigus.
* Twillingate	Fortune	Belleoram.
Unfortunate Cove .. .	Twillingate	Twillingate.
Union Cove	St. Barbe	Flower's Cove.
Upper Amherst Cove ..	St. Barbe	Englee.
Upper Bacon Cove .. .	Bonavista	King's Cove.
Upper Black Island ..	Harbor Main	Conception Harbor.
Upper Burgeo	Twillingate	Exploits.
Upper Dark Cove .. .	Burgeo and La Poile .. .	Burgeo.
Upper Gullies	Bonavista	Gambo.
Upper Island Cove ..	Harbor Main	Kelligrews.
Upper Lance Cove .. .	Harbor Grace	Spaniard's Bay.
Upper Rocky Brook ..	Trinity	Britannia Cove.
Valen Island	Trinity	Britannia Cove.
Valentine Cove, (Ballantine) } Venon's Bight	Placentia and St. Mary's St. George	Valen Island, Great Placentia. Bay of Islands.
Victoria Village .. .	Twillingate	Tilt Cove.
Virgin Arm	Carbonear	Carbonear.
Virgin Cove	Twillingate	Twillingate.
Viter's Cove, New Perlican } Wadham Islands .. .	Placentia and St. Mary's Trinity	Placentia. Heart's Content.
Waldron's Cove	Fogo	Greenspond.
Ward's Harbor	Twillingate	Exploits.
Warren's Harbor .. .	Twillingate	Little Bay Island.
Waterman's Harbor ..	Bonavista	Greenspond.
Webber's Bight	St. Barbe	Conche.
Wesleyville	Twillingate	Exploits.
West Bay, Port-au- Port } West Cul-de-Sac .. .	Bonavista	Greenspond.
Western Arm & Cove.	St. George	St. George's.
	Burgeo and La Poile .. .	Harbor Briton.
	St. Barbe	Coachman's Cove.

Name of Place.	District.	Post Towns.
Western Bay	Bay-de-Verds	Blackhead.
Western Cove, Barren Island } Western Head, Morton's Harbor } West Point	Placentia and St. Mary's } Twillingate }	Placentia. Twillingate.
Weymouth	Burgeo and La Poile....	La Poile.
Whale's Brook	St. Barbe	Englee.
Whale Cove	Trinity	Heart's Content.
Whale Gulch, N. Id.	Burin	Burin.
Whitbourne	Twillingate	Twillingate.
White Bear Bay.....	Trinity	Railway, T. P. O.
White Island	Burgeo and La Poile....	Burgeo.
White Island	St. Barbe	Griguët.
White Point Cove.....	Burgeo and La Poile....	Channel.
White Point	St. Barbe	Englee.
White Point	Placentia and St. Mary's	Valen Island.
White Rock	Trinity	Bonaventure.
Wigwam Point	Trinity	Britannia Cove.
Wild Bight	Twillingate	Exploits.
Wild Bight	Twillingate	Bett's Cove.
Wild Bight	Twillingate	Little Bay.
Wild Cove	Twillingate	Leading Tickles.
Wild Cove	Twillingate	Twillingate.
Wild Coves, three on } Fogo Island } Wild Cove	Twillingate } Fogo }	Moreton's Harbor. Fogo.
Wilton Grove	St. Barbe	Coachman's Cove.
Winter Cove	Trinity	Random.
Winter House Cove, } N. W. Arm } Wiseman's Cove.....	St. Barbe } Twillingate }	Flower's Cove. Nipper's Harbor.
Witless Bay	St. Barbe	Coachman's Cove.
Witless Bay	Ferryland	Witless Bay.
Wolf Bay, Bay-de-Loup } Woodford Cove	Trinity } Burgeo and La Poile.... }	New Harbor. Burgeo.
Woodford Station....	Twillingate	Little Bay.
Woody Island	Harbor Main	Railway, T. P. O.
Woody Island Bight..	Placentia and St. Mary's	Placentia.
Woody Point	Twillingate	Exploits.
Wreck Cove	St. Barbe	Bonne Bay.
Yellow Fox Cove, } New Bay } York Harbor	Fortune } Twillingate }	Harbor Briton. Exploits.
Young Head	St. George	Bay of Islands.
Zealot	Twillingate	Nipper's Harbor.
	St. Barbe	Conche.

sho

and

tion

Sou

Sept

Octo

Sth

the

Littl

A. J.

P. C.

J

A

A

Gene

A. J.

E

G. H.

Judicial Department.

Supreme Court.

Terms of Court.

Spring Term—Commences 20th May; ends 10th June.

Autumn Term—Commences 20th November; ends 10th December.

NOTE.—The Court has power to extend these terms for six days should press of business render it necessary.

Post-Terminal Sittings.

One week from and after the first Monday in February, March, April and July, in each year.

Special Sittings of the Court may be held in vacation, at the discretion of the Judge, whenever business may require.

Supreme Court on Circuit.

Terms are fixed each year by Proclamation of the Governor. The Southern Circuit usually occupies from about the 15th August to 10th September. The Northern Circuit from about 10th September to 5th October; and at Brigus and Harbor Grace from about 26th October to 8th November. There is also a Spring Sitting in Harbor Grace, about the first week in May.

Chief Justice—Hon. Sir Frederic B. T. Carter, K. C. M. G.

Judges—Hon'bles Sir Robert J. Pinsent, D. C. L., and Joseph I. Little.

Attorney General—Hon. Wm. V. Whiteway, K. C. M. G., Q. C.

Solicitor General—

Sheriff Central District—Hon. Thomas Talbot.

“ *Northern District*—John Bemister.

“ *Southern District*—James Carter.

Chief Clerk and Registrar Supreme Court and Registrar of Deeds—

A. J. W. McNeily, Q. C.

Assistant Clerks, Supreme Court—George J. Adams, J. P., and Jos. P. Carty.

Balliff Central District and Keeper of Court House—L. T. Chancey.

Crier and Tipstaff—John Burke.

Vice-Admiralty Court.

Judge—The Chief Justice of the Supreme Court, *ex officio*.

Registrar—R. R. W. Lilly, Q. C.

Marshal—A. O. Hayward, Q. C.

Law Society—Benchers.

Ex officio—Hon. Sir W. V. Whiteway, Q. C., K. C. M. G., Attorney General; Sir Jas. S. Winter, Q. C., K. C. M. G., *ex Attorney General*; A. J. W. McNeily, Q. C., Chief Clerk and Registrar.

Elective—R. J. Kent, Q. C.; D. J. Greene, Q. C.; P. J. Scott, Q. C.; G. H. Emerson, Q. C.; M. J. O'Mara; I. R. McNeily.

Masters-in-Chancery.

Hon. Sir W. V. Whiteway, Q. C.; T. J. Keough, Q. C.; Sir J. S. Winter, Q. C.; A. J. W. McNeily, Q. C.

Queen's Counsel (by Seniority.)

Hon. Sir W. V. Whiteway; T. J. Kough; A. O. Hayward; D. W. Prowse; R. R. W. Lilly; R. J. Kent; Sir J. S. Winter; A. J. W. McNeily; J. G. Conroy; D. J. Greene; P. J. Scott; Geo. H. Emerson.

Barristers and Solicitors (by Seniority.)

Hon. Sir Wm. V. Whiteway; T. J. Kough; H. A. Clift; A. O. Hayward; Michael J. O'Mara; Robt. J. Kent; Robt. J. Parsons; Sir J. S. Winter; D. Jos. Greene; Patrick J. Scott; Thos. F. Walsh; Hugh H. Carter; I. R. McNeily; Geo. M. Johnson; Geo. H. Emerson, jr.; John J. Flaunery; Michael H. Carty; F. E. M. Bunting; Donald Morrison; J. Augustus Clift; Edward Shea; Wm. H. Horwood; Edward P. Morris; Frank D. Lilly; Herbert E. Knight; Thomas J. M. Murphy; Frank J. Morris; D. Browning; J. Oliphant Fraser; William Clapp; J. J. Pittman; H. R. Hayward; W. J. Meehan; P. J. Summers; M. W. Furlong; A. Le C. Berteau.

Solicitors (by Seniority.)

Robert Holden; Arthur W. Knight; M. J. Gibbs; Charles H. G. Emerson.

Commissioners of Supreme Court of Newfoundland for issuing Mesne and Final Process, and for taking Affidavits.

St. John's—A. J. W. McNeily, Q. C.
 “ —Geo. J. Adams, J. P.
 “ —J. P. Carty.

<i>Little Bay</i> —J. B. Blandford; John Duder.	<i>Carbonear</i> —Israel L. McNeil.
<i>Twillingate</i> —Francis Berteau; S. Baird.	<i>Harbor Grace</i> —A. T. Drysdale.
<i>Fogo</i> —James Fitzgerald.	<i>Bay Roberts</i> —G. W. R. Hierlihy.
<i>Greenspond</i> —Wm. Lang; R. P. Rice.	<i>Brigus</i> —John Wilcox.
<i>Musgrave Town</i> —Gideon Way.	<i>Harbor Main</i> —Edward Murray.
<i>Salvage</i> —James Burden, sr.	<i>Holyrood</i> —John Veitch.
<i>King's Cove</i> —Philip Le Vesconte.	<i>Fox Trap</i> —F. F. Furneaux.
<i>Bonavista</i> —John G. Skelton; —T. W. Stabb.	<i>Toad's Cove</i> —Thomas Driscoll.
<i>Catalina</i> —John Miffen.	<i>Ferryland</i> —John Ryan.
<i>Trinity</i> —Gilbert H. Cole.	<i>Trepassey</i> —George Sutton.
<i>Britannia Cove</i> —David Currie.	<i>St. Mary's</i> —James Harney.
<i>New Harbor</i> —Moses Parsons.	<i>Placentia</i> —Thomas O'Rielly.
<i>Heart's Content</i> —Richard Penney.	<i>Harbor Buffett</i> —C. D. Chambers.
<i>Old Perlican</i> —William Christian.	<i>Burin</i> —Thomas Winter.
<i>Lower Island Cove</i> —John Lewis.	<i>Lamaline</i> —James Pitman.
	<i>Grand Bank</i> —George Simms.
	<i>English Harbor</i> —Charles Clinton.
	<i>Harbor Briton</i> —Philip Hubert.
	<i>Gaultois</i> —Richard Bradshaw.

Pushthrough—Henry Camp.
Burgeo—John Cunningham.
Channel—R. T. Squarey.
Codroy—John Gillis.

St. George's Bay—M. E. Dwyer.
Bay of Islands—George Lilly;
 Laurence Barron.
Bonne Bay—N. N. Taylor.

Commissioners of Supreme Court—Abroad.

ENGLAND—

London—Adcock, Edward, *Solicitor*—Palmerston Buildings, Old Broad Street. Heales, Alfred, *Solicitor*—Doctor's Commons. Harris, Wilmer M., *Notary Public*—No. 17, Gracechurch Street. Parish, Fred., 1 & 2, Great Winchester St. Buildings, Old Broad Street. Philpot, Fredk F., *Solicitor*—36, Bedford Row, W. C. Warren, George F., *Notary Public*—No 17, Gracechurch Street. Brown, Crisp Berney, *Solicitor*—70, Lincoln's Inn Fields. Woolnough, Walter W., 70, Lincoln's Inn Fields. Davis, George, 80, Coleman Street, and 3, Abchurch Lane. Webb, Ed., 2, Brighton Terrace, Brockley.

Plymouth—Mathews, Coryndon.

Torquay—Hooper, H., Dundee.

Southampton—Linthorn, R. R.,—*Solicitor*.

Towcester, Northampton—Percival, Thomas M.,—*Solicitor*.

IRELAND—

Waterford—Kent, Patrick, *Solicitor*—No. 40, Lady Lane.

SCOTLAND—

Edinburgh—McLaren, Wm. A., *Solicitor*.

Glasgow—Paterson, Wm. B., *Solicitor*. Paterson, Jas., *Solicitor*.

DOMINION OF CANADA—

Charlottetown, P. E. I.—Haszard, Francis L., *Barrister*.

Fredericton, New Brunswick—Winslow, Edward B., *Barrister*.

Halifax, Nova Scotia—Parsons, Jonathan, *Barrister*.

Montreal, P. Q.—Morris, Wm., *Advocate*. McDougall, Duncan I., 245 Sacrament Street, *Advocate*. Monk, Alfred, *Advocate*. White, Wm. J., *Advocate*.

Toronto, Ontario—Hoyles, Newman W., *Solicitor*. Moffatt, Frederick C., *Barrister*.

Quebec—Dunbar, James, *Barrister*. Gibsone, Wm. C., *Advocate*.

UNITED STATES OF AMERICA—

Chicago, Illinois—Holyne, Philip A., *Solicitor*.

Boston, Massachusetts—Adams, Charles H., 3, Court Street. Foster, A. D., New England Mutual Life Insurance Co. Building, Post Office Square. Shaw, Charles A., No. 11, Court Street.

New York City—Bramau, Joseph B., *Counsellor-at-Law*—Room 17, Boreel Building, No. 115, Broadway.

Brooklyn—Woods, Edwin B.

Philadelphia, Pa.—Hunt, Thos. J., *Counsellor-at-Law*—623, Walnut St.

Deputy Sheriffs in Outports.**NORTHERN DISTRICT.**

<i>St. Anthony</i> —Henry Moores.	<i>Heart's Content</i> —Chas. Rendell.
<i>Little Bay</i> —Thomas E. Wells.	<i>Old Perlican</i> —Elias March.
<i>Twillingate</i> —James Peyton.	<i>Lower Island Cove</i> —Hy. Garland.
<i>Fogo</i> —John G. Lucas.	<i>Carbonear</i> —Frederick Rowe
<i>Greenspond</i> —Samuel Daw.	<i>Harbor Grace</i> —Thos. W. Rogers.
<i>King's Cove</i> —Michael Devine.	<i>Bay Roberts</i> —G. Hierlihy.
<i>Bonavista</i> —Joseph Brown.	<i>Brigus</i> —Tobias Hacket.
<i>Catalina</i> —William B. Bailey.	“—Benjamin Butler.
<i>Trinity</i> —Richard Spence.	<i>Conception Harbor</i> —Ed. O'Brien.

SOUTHERN DISTRICT.

<i>Lamaline</i> —William G. Pitman.	<i>Channel</i> —John Le Moine.
<i>Harbor Briton</i> —Jacob Cotter.	<i>Bay St. George</i> —Charles Messervey.
<i>Burgeo</i> —Alfred Parsons.	<i>Bay of Islands</i> —Joshua D. Gilker.
<i>Rose Blanche</i> —John A. Roberts.	<i>Bonne Bay</i> —George Halfyard.

Bailiffs in St. John's.

John Mourant, James Roil, James Kelly Burke.

Bailiffs in Outports.

<i>Ferryland</i> —George Geary.	<i>St. Mary's</i> —Michael Mahony.
<i>Trepassey</i> —William Sutton.	<i>Flower's Cove</i> —Richard Norman.

District Courts.

Central District Courts, Judges—Daniel W. Prowse, Q. C., and James G. Conroy, Q. C.
Clerk—Robert R. W. Lilly, Q. C.
Harbor Grace District Court, Judge—Thomas R. Bennett.
Clerk—W. J. Lynch.

Stipendiary Magistrates.

<i>La Scie</i> —Daniel Duggan.	<i>Ferryland</i> —John Ryan.
<i>Little Bay</i> —James B. Blandford.	<i>Trepassey</i> —Robert H. Casey.
<i>Twillingate</i> —Francis Bertreau.	<i>St. Mary's</i> —James Harney.
<i>Fogo</i> —James Fitzgerald.	<i>Placentia</i> —Thomas O'Rielly.
<i>Greenspond</i> —Richard P. Rice.	<i>Presque</i> —Patrick Sullivan.
<i>Bonavista</i> —Thomas W. Stabb.	<i>Burin</i> —George Bishop.
<i>Trinity</i> —Gilbert H. Cole.	<i>Grand Bank</i> —George Sinms.
<i>Old Perlican</i> —William Christian.	<i>Harbor Briton</i> —Philip Hubert.
<i>Carbonear</i> —Israel L. McNeil.	<i>Burgeo</i> —Dr. G. Q. Hunt
<i>Harbor Grace</i> —Thomas R. Bennett.	<i>Channel</i> —Robert T. Squarey.
<i>Brigus</i> —John Wilcox.	<i>St. George's Bay</i> —Mich'l E. Dwyer.
<i>St. John's</i> —D. W. Prowse, Q. C.	<i>Bay of Islands</i> —George R. Lilly.
“—J. G. Conroy, Q. C.	<i>Bonne Bay</i> —Dr. B. R. Sommerville.

Clerks of the Peace.

Central District, St. John's—Robert R. W. Lilly.
Harbor Grace—W. J. Lynch.
Carbonear—Joseph Mackey.

Justices of the Peace,
(Arranged Alphabetically),

FOR THE COLONY OF NEWFOUNDLAND.

The Judges of the Supreme Court and all Stipendiary Magistrates. Baird, Samuel Bayley, Joseph B. Boyd, Joseph Carter, G. W. B. Carty, Paul Dawe, Henry Donnelly, W. J. S. Fawcett, Colonel Morris J.	Forbes, Dr. R., (while engaged on Labrador Revenue Service). Hippisley, James Lilly, Robert R. W., Q.C. Robinson, George, R.N. Rogerson, Hon. James J. Shea, Hon. Edward D. Taylor, William P. Vallance, Frederick J. Veitch, John
---	---

The officers in command of War Ships on this Station receive commissions to act as Justices of the Peace whilst engaged in the protection of the fisheries.

NORTHERN AND SOUTHERN DISTRICTS.

Geo. J. Adams.

CENTRAL DISTRICT.

Winter, Dr. John | Rendell, Stephen.

NORTHERN DISTRICT.

Bemister, Reuben Burden, James Burt, Harry Cameron, Hugh Colbourne, Josiah Croucher, John T. Currie, David Dawe, Charles Dominey, John C. Dowell, Justinian Drysdale, Andrew T. Duder, John Duder, Thomas C. Earle, Henry. Eaton, William J. Evans, Samuel Gill, Leander Goddard, William Godden, Joseph Greene, Daniel J. Hierlihy, G. W. R. Hodge, Richard D. Hodge, Thomas Holden, William	Lang, William Lethbridge, William Lewis, John Lockyer, James Lockyer, John S. Mackey, Laurence MacMillan, Alex. Manuel, Josiah McCarthy, Felix McCormack, Thomas McDonnel, Richard McGrath, John Miffen, John Moulton, G. A. Munn, Robert S. Mutch, Solomon Murray, Edward Nowlan, Patrick Osmond, Mark Owen, John W. Patterson, John Penny, Richard A. Perry, Francis Philips, Joseph W. Winsor, Thomas	Pike, Alfred Pike, Edward T. Pendergast, James C. Roper, John Rorke, Hon. John Ryan, D. A. Saint, Jabez Scott, Robert Sheehan, John Skelton, Dr. George Skelton, Dr. John G. Smith, John Snelgrove, Norman Spence, Samuel Strong, Joseph Tarahan, James Taylor, R. H. Thompson, Wm. H. Tobin, James B. Watson, Ellis C. Watson James H. Wheeler, J. B. White, Frederic White, Dr. Robert
--	--	---

SOUTHERN DISTRICT.

Bishop, C. R.	Gallop, Edward C.	O'Neil, Patrick
Bishop, James H.	Haddon, Henry J.	Phoran, William
Bradshaw, John P.	Holman, Henry	Reid, Francis A.
Burke, Denis	Hutchings, James	Simms, George
Chambers, Charles D.	Le Scelleur, Joseph	Sinnott, Edward
Cossman, Charles E.	Marshall, Richard	Small, Joseph
Driscoll, Thomas	McGrath, Richard	Smith, Nathan
Evans, Edward	Murphy, James	Taylor, N. N.
Furieux, Richard	Murphy, Patrick	White, John
	Winter, Thomas	

Notaries Public.

Name.	Jurisdiction.	Place of Residence.
Baird, Samuel	Island	Twillingate.
Barron, Laurence	Southern District	Bay of Islands.
Berteau, Francis, J. P.	Island	Twillingate.
Bradshaw, William G.	Southern District	Great Placentia.
Bunting, Frederick E. M.	Island	St. John's.
Carter, George W. B.	"	"
Carter, James	"	"
Clift, Henry A.	"	Harbor Grace.
Collins, James J.	"	St. John's.
Dickinson, Gustavus H.	"	"
Doyle, Edward	Northern District	Trinity.
Drysdale, Andrew J.	"	Harbor Grace.
Dwyer, Michael E., J. P.	Island	Bay St. George.
Fitzgerald, James, J. P.	Northern District	Fogo.
Gillard, John T.	Island	St. John's.
Godden, Joseph, J. P.	"	Harbor Grace.
Greene, D. J.	"	St. John's.
Halley, William D.	"	"
Hart, John G.	Northern District	King's Cove.
Hayward, A. O., Q. C.	Island	St. John's.
Hayward H. R.	"	"
Hierlihy, G. W. R., J. P.	Northern District	Bay Roberts.
Hirst, Edward	Southern District	St. George's Bay.
Holden, Richard R.	Island	St. John's.
Holman, Henry T., J. P.	Southern District	Harbor Briton.
Johnson, George M.	Island	St. John's.
Kough, Thomas J., Q. C.	"	"
Lilly, George R.	"	Bay of Islands.
Lilly, R. R. W., Q. C.	"	St. John's.
Maher, John	"	"
Mare, Robert L.	"	"
McNeil, Israel, J. P.	Northern District	Carbonear.
McNeily, A. J. W., Q. C.	Island	St. John's.
O'Reilly, Thomas, J. P.	Southern District	Great Placentia.

Notaries Public.—(Continued.)

Name.	Jurisdiction.	Place of Residence.
Parsons, Robert J.	Island	St. John's.
Prowse, Robert H.	"	"
Robinson, J. A.	Northern District..	Carbonear.
Shea, Edward, jr.	Island	St. John's.
Smith, A. G.	"	"
Spry, Thomas J.	"	"
Squarey, Robert T., J. P.	"	Channel.
Weeks, Hamilton	Southern District..	Rose Blanche.
Whiteway, Hon. Sir W. V., Q.C.	Island	St. John's.
Winter, Hon. Sir J. S., Q. C.	"	"

Constabulary.

OFFICE: FORT TOWNSEND BARRACKS.

Hours on and Hours off Duty.

ON DUTY.

Early Duty	From 6 a. m. to 10 a. m.
Day "	" 10 a. m. to 2 p. m., first relief.
" "	" 2 p. m. to 6 p. m., second relief.
" "	" 7 p. m. to 11 p. m., all available.
Night "	" 11 p. m. to 6 a. m.

OFF DUTY.

Early Duty	From 11 a. m. to 2 p. m.
Day "	" 10 a. m. to 2 p. m., second relief.
" "	" 2 p. m. to 6 p. m., first relief.
Early "	" 6 p. m. to following morning at 10 a. m.
Night "	" 6 a. m. to 11 p. m.

N. B.—The above Rules apply also to Harbor Grace.

Inspector and General Superintendent—Colonel Morris J. Fawcett.*Sub Inspector*—John Sullivan.*Clerk and Storekeeper*—C. Targett.

Head Constables	4	<i>Municipal Police.</i>	
Sergeants	13	Head Constables	1
Acting Sergeants	6	Sergeants	1
Constables	96	Constables	7

119

9

Total of Force of all ranks in Newfoundland.. 130

St. John's Staff:

1 Inspector.
 1 Sub-Inspector.
 1 Mounted and 1 Infantry Head Constables.
 1 Mounted and 5 Infantry Sergeants.
 4 Acting Sergeants.
 7 Mounted and 38 Infantry Constables. Total, 59.

Harbor Grace Staff:

1 Head Constable.
 1 Sergeant.
 11 Constables.
 —
 13

Carbonear Staff:

1 Head Constable.
 5 Constables.
 —
 6

Outport Stations.

Locality.	Police Force.	Local Constables.
Tilt Cove	Constable Thomas Green.	
Little Bay }	Sergeant Thomas Wells.	
Twillingate ... }	Constable Joseph Hiscock.	
Herring Neck ... }	Sergeant Nathaniel Petten.	
Fogo	Constable Alexander Burt.	
Greenspond }	Constable Benjamin Day.	
King's Cove }	Sergeant Lacey.	
Tickle Cove }	Constable Francis Harris.	James Devine.
Salvage	Constable Michael Mackey ..	George Skiffington.
Bonavista }	Andrew Oldford.
Catalina	Sergeant William Bailey.	
Trinity	Constable Thomas Forsey.	
Heart's Content . }	Constable William O'Farrel ..	Patrick Murphy.
Old Perlican }	Acting Sergt. Henry Perks ...	John White.
Lower Isl'd Cove .. }	Constable Thomas Walsh ...	Richard Spence.
Upper Isl'd Cove .. }	Acting-Sergt. James Hatcher..	Charles Rendell.
Spaniard's Bay .. }	Constable John Butler.	
Bay Roberts }	Henry Garland.
Port-de-Grave ... }	Constable George Forward.	
Brigus	Constable John Ley.	
Cat's Cove	Constable Josiah Sheppard.	
Harbor Main }	Constable William F. Turner.	
Holyrood	Constable Stephen White .. }	Benjamin Butler.
South Shore	John Hackett.
	Edward O'Brien.
	Constable John Flynn	John Murphy.
	Constable Ambrose Sparks.	
	George Squires.

Outport Stations.—(Continued.)

Locality.	Police Force.	Local Constables.
Topsail	Constable John Bickham.	
Portugal Cove...	Constable James Quinn.	
Torbay	John McGuire.
Bay Bulls.....	Constable Edward Furlong.	
Brigus, South	Nicholas B. Power.
Cape Broyle	Constable John Courtney.	
Ferryland	Constable John Ryan	John Sullivan.
Renews	Constable Joseph Corbett	
Fermeuse	William Treanor.
Trepassey	Constable William Bailey	George Sutton.
St. Mary's	Constable Edward Loughlan.	
Great Placentia .	Constable Andrew Fahey.	
	Constable Jacob Cox.	
Oderin	Constable Michael Quirk.	
Burin	Sergeant John Smith.	
	Constable William Moor.	
St. Lawrence....	Constable Edward Lalor, Temp.	
Lamaline	Constable Edmund Mifflin ..	William Pittman.
Fortane	Constable Gideon Benson.	
Grand Bank ...	Constable Michael Kent.	
Harbor Briton .	Constable Newhook.	
Gaultois	Henry C. Carter.
Burgeo	Constable Albert Kelland.	
Rose Blanche ...	Constable Edward Hynes.	
Channel	Constable James Wilcox	John Le Moine.
Codroy	Constable Thomas Oldford.	
Bay St. George }	Sergeant Joseph O'Brien.	
	Constable George Goodland.	
Bay of Islands. }	Sergeant Isaac W. Bartlett.	
	Constable James Peet.	
Bonne Bay.....	Constable Joseph Snook.	

Department of the Poor Commissioner.

OFFICE : DRILL SHED, MILITARY ROAD.

Office Hours : 10 a. m. to 3 p. m.

The Poor Commissioner—John Casey.

Inspector and Clerk—John Dunphy.

Assistant Clerk—Ann Hayes.

District Surgeons.—*St. John's East*—Dr. N. S. Fraser.
Dr. L. E. Keegan.

St. John's West—Dr. F. Bunting.

Conception Bay—Dr. W. Allan.

Relieving Officers in Outports.

Labrador—Dr. R. E. Forbes.
St. Anthony—John T. Moore.
Conche—Rev. John Lynch, (Act'g).
La Scie—D. Duggan, J. P., (Act'g).
Little Bay—John B. Blandford, J. P.
Twillingate—Josiah Colbourne.
Fogo—Ambrose Fitzgerald.
Musgrave Harbor—J. B. Wheeler.
Greenspond—Charles Oakley.
Salvage—James Burden.
King's Cove—Rev. Wm. Veitch and
 Rev. Wm. Kirby.
Bonavista—T. W. Stabb, J. P.
Catalina—Thomas Soper.
Trinity—George H. Cole, J. P.
Random—Rev. W. L. Romilly.
New Harbor—Moses Parsons.
Heart's Content—Geo. E. Charlton.
Hant's Harbor—John Sheehan.
Old Perlican—Wm. Christian, J. P.
Bay-de-Verds— — — — —
Lower Island Cove—Alan Hudson.
Black Head—John C. Moores.
Carbonear and Upper Division Bay-
de-Verds to Ferrys Cove—Israel
 L. McNeil, J. P.
Harbor Grace—Thomas M. Cairns.
Bay Roberts—Richard H. Taylor.

Port-de-Grave—George Andrews.
Brigus—John Wilcox, J. P.
Harbor Main—Thos. P. O'Donnell.
South Shore, Conception Bay—Geo.
 Squires.
Witless Bay—Patrick Smith.
Ferryland—John Ryan, J. P.
Mobile—Thomas O'Driscoll.
Trepassey—Dr. R. H. Carey, J. P.
St. Mary's—James Harney, J. P.
Great Placentia—T. O'Reilly, J. P.
Harbor Buffett—Rev. J. Kingwell.
Presque—Patrick Sullivan, J. P.
Oderin—Richard McGrath, J. P.
Burin—John Mitchell.
St. Lawrence—Michael Vavaseur.
Lamaline—Edgar Kelland.
Grand Bank—George Simms, J. P.
Harbor Briton—Philip Hubert, J. P.
Pushthrough, Hermitage Bay—Henry
 Camp.
Rencontre, West—William Webb.
La Poile—Francis A. Reid.
Burgeo—G. Keppel White.
Rose Blanche—H. Furneaux.
Channel—Nathan Smith.
Bay of Islands, St. George and Bonne
Bay—Laurence Barron.

Inspector of Meats.

Thomas Summers.

Inspectors of Weights and Measures.

Knight's Cove to Indian Arm—John
 Coffin.
Little Bay—J. B. Coady.
Ward's Harbor and vicinity—John
 Roberts.
Twillingate—James Peyton.
Fogo and adjacent Islands—John G.
 Lucas.
Greenspond—Frederic White.
Gooseberry Island and adjacent Is-
lands—C. Harris.
Bonavista—James Miffen.
Catalina—Isaac J. Miffen.
Trinity—James Collis.
Bonaventure and Smith's Sound—
 William Feild.

Chance Cove—Solomon Miller.
Heart's Content—Chas. Rendall.
Old Perlican—Elias March.
Western Bay—Edward Butt.
Carbonear—Laurence Mackey.
Harbor Grace—John Barry.
Bay Roberts—Adriel Hierlihy.
Port-de-Grave and Bareneed—Geo.
 Andrews.
Brigus—Sergeant Grimes.
Harbor Main—Edward O'Brien.
St. John's—Thomas Brien.
Ferryland—Marmaduke Clow.
St. Mary's—P. Walsh.
Placentia Bay, East Side—John
 Sinnott.

Little Placentia—Alex. Burke.
Harbor Buffet and adjacent Islands
 —Charles D. Chambers.
Oderin—Constable Quirk.
Burin—John Roach.
Grand Bank—Eli Harris.
Fortune—Henry J. Haddon.
Fortune Bay—Lemuel Roberts.

St. Jacques—Geo. Snelgrove.
Pass Island to Cape La Hune—Hy.
 Camp.
Burgeo, East—Constable A. Kelland.
Rose Blanche—John Cunningham.
Channel—George Le Moine.
Bonne Bay—John McLean Muir ;
 George W. Wilton.

Board of Examiners for Granting Certificates to Masters and Mates.

OFFICE : QUEEN'S WHARF.

Examiner-in-Chief—Commander Robinson, R. N.
Assistant Examiner—Edward English, Master Mariner.
Instructor to Masters and Mates, St. Johns— — — — —

EXAMINATION OF MASTERS AND MATES.

Examinations will be held on any day previous to Friday, providing that the Candidate produces the requisite certificates of character and time, and passes the Color test.

Application must be made to the Examiner on Form Exn. 2, and all previous certificates and testimonials deposited at least two days previous to the examination. Testimonials of character and sobriety must be produced for twelve months immediately preceding the application.

All services must be verified by a Certificate of Discharge, excepting from the Outharbors, and in these cases the Master's certificate and the certified copy of the seaman's time will be accepted as sufficient.

An only or First Mate must have served five years at sea, of which one year must have been in a square-rigged vessel.

A First Mate must have served one year as second or only Mate.

A Master must be 21 years of age, and have served six years at sea, of which one year must have been as First or Only Mate, and one year as Second or Only Mate, in a square-rigged vessel.

FEEES.

For a Certificate as Mate	\$ 5 00
For a Certificate as Master	10 00
For a Certificate for Colors	00 20

These fees admit of two examinations. After the second examination another fee will be required.

Candidates for Mates' Certificate will be allowed 12½ hours to complete the whole of their examination in Navigation, including Sumner's method, Chart, Sextant and Cyclones; but the Nautical problems Exn. 4, 5, and 6, must be completed in six hours, without the Candidate leaving the premises.

Candidates for Master's Certificate will be allowed 15 hours to complete the whole of their examination in Navigation, including the papers on Compass Deviation, Chart, Sextant, Sumner and Cyclones; but the Nautical problems must be completed in six hours without the Candidate leaving the premises.

The examination commences punctually at 10 a. m., and closes at 4 p. m., when all papers will be called up, and if not completed the Candidate will be declared to have failed.

In all cases of failure the Candidate will be examined *de novo*.

If failed in Seamanship, he will not be examined for six months.

If failed three times in Navigation, he will not be re-examined for three months.

RULES.

No books, papers, or memoranda are allowed in the Examination room.

In the event of any Candidate being discovered copying from another, or referring to any book or memoranda, he will not be examined for six months.

Navigation is taught at Carbonear, Harbor Grace, Bay Roberts, and St. John's.

Educational Department.

Superintendents of Education.

For Church of England Schools--Rev. William Pilot, B. D.

For Roman Catholic Schools--James J. Wickham.

For Methodist Schools--Rev. G. S. Milligan, LL. D.

Institutions of the Church of England in Newfoundland.

CHURCH OF ENGLAND ACADEMY.

Visitor :

His Excellency the Governor.

Directors :

The Right Rev. the Lord Bishop
of Newfoundland.

Hon. Sir W. V. Whiteway.

" A. W. Harvey.

Sir J. S. Winter.

Rev. A. Wood.

" H. Dunfield.

" A. Heygate.

" J. M. Noel.

" A. E. Bayly.

" W. C. Shears.

A. F. Goodridge.

J. R. McCowen.

G. A. Hutchings.

H. W. Le Messurier.

J. W. Withers.

W. H. Horwood.

P. F. Le Messurier.

W. B. Grieve.

H. J. Earle.

R. Squarey.

Dr. R. White.

STAFF :

Boys' Department.

Principal--Rev. A. Currie.

Assistant Masters - — Lloyd, Mat. Honours, Lond.; A. Barnes.

Girls' Department:

Principal—Miss Cowling.
Assistant—Miss Knowling.
Drawing Master—J. W. Nichols.
Teacher of Instrumental Music—Miss Rowe.

Board of Examiners for Granting Certificates of Qualification to Teachers.

Rev. William Pilot, B. D., *Superintendent*.
Rev. A. C. F. Wood, M. A.
Rev. A. Heygate, M. A.
J. W. Marriott, *Superintendent of the Colonial and Continental Church Society's Schools in Newfoundland*.

Colonial and Continental Church Society, Incor'ted 1852.

Patron—Her Most Gracious Majesty the Queen.
Vice-Patrons—His Grace the Archbishop of Canterbury.
His Grace the Archbishop of York
His Grace the Archbishop of Armagh.
President—Vacant.
Vice-President—Nearly all the Bishops of the Church of England.

Corresponding Committee in Newfoundland, Incorporated.

President—The Right Rev. the Lord Bishop of Newfoundland.
Vice-President—The Hon. Sir W. V. Whiteway, Q. C.
Treasurer—The Rev. William Pilot, B. D.
Secretary and Superintendent of Society's Schools—J. W. Marriott.

Rev. A. Heygate, M. A.	J. Winter, M. D.
Sir J. S. Winter, Q. C.	D. W. Prowse, Q. C.
A. O. Hayward, Q. C.	J. A. Clift.
Captain Robinson, R. N.	George Hutchings.

Central Training School.

Principal of Boys' School—Augustus Coffin.
Principal of Girls' School—Miss Short.
Principal of Infants' School—Miss Pride.

Each assisted with a Staff of Pupil Teachers.

Boards of Education.

1. ST. JOHN'S—Rev. A. C. F. Wood, M. A., *Chairman*, Rev. G. Crane, *Secretary*; Rev. A. Heygate, M. A., Rev. E. Colley, Hon. Sir William V. Whiteway, Rev. Ed. Botwood, R. D., Hon. A. W. Harvey, Judge Prowse, Hon. G. T. Rendell, H. J. Stabb, Rev. W. Smith, W. B. Grieve, Dr. G. Skelton, John R. McCowen, Captain Robinson, R. N.
2. BRIGUS—Rev. R. H. Taylor, *Chairman*; Elijah Bishop, Robert Wells, Moses Bartlett.

3. PORT-DE-GRAVE—Rev. T. G. Netten, *Chairman*; Henry Dawe, George Andrews, John Andrews, Thomas Batten, Isaac Richards. 21.
4. BAY ROBERTS—Rev. W. Shears, *Chairman*; Isaac Bartlett, R. H. Taylor, Eli Dawe, M. H. A., Stephen Bradbury. 22. T
5. SPANIARD'S BAY—Rev. A. J. Evans, *Chairman*; James Hutchings, Thomas Gosse, Abraham Collins, John Sheppard, James Chipman. 23. I
6. UPPER ISLAND COVE—Rev. J. S. Saunderson, *Chairman*; Archibald Young, Archibald Drover, Archibald Crane, John Barret. 24. M
7. HARBOR GRACE—Rev. J. M. Noel, *Chairman*; Rev. F. Smart, Judge Bennett, Joseph Godden, H. J. Fitzgerald, W. Tapp, A. H. Seymour, A. Noel. 25. I
8. CARBONEAR—Rev. T. W. Clift, *Chairman*; W. Hawker, Geo Crocker, John Ryall, Ambrose Tucker, James Bennett, Nathaniel Forward. 26. I
9. BAY-DE-VERDS— ——— ———, *Chairman*; Stephen Blunden, W. Jacobs, George Cull, William Meadus. 27. I
10. TRINITY BAY, WEST—Rev. H. C. H. Johnston, *Chairman*; James H. Moor, Frederick Pittman, John Northover, Hy. Piercy, John Jerrett, Edmund Harnum. 28. I
11. NEW HARBOR—Rev. A. C. Waghorne, *Chairman*; Rev. H. Petley, M. A., A. George, John Pretty, Samuel Mitchem, Thos. Warren, Jacob Smith. 29. I
12. RANDOM—Rev. L. Romilly, *Chairman*; Edward Benson, John Vey, Richard Seward, John Duffitt, Edward Seward. 30. I
13. TRINITY, (PROPER)—Rev. W. Weaver, *Chairman*; Dr. White, G. H. Cole, J. P., R. Bremner, Richard Hiscock, Edward Doyle, Moses King. 31. I
14. TRINITY BAY, NORTH—Rev. J. Godden, R. D., *Chairman*; Philip Fowlow, John Randell, Sprague Freeman, Henry George Barnes, William Beston, Joseph Butler. 32. I
15. TRINITY BAY, EAST—Rev. George Cragg, *Chairman*; David Rennie, Isaac Miffen, Thos. Stone, Thomas Martin, Peter Martin, Stephen Jeans. 33. C
16. BONAVISTA BAY, SOUTH—Rev. A. E. C. Bayly, R. D., *Chairman*; John Skelton, M. D.; Joseph Brown, Joseph Rolls, John S. Rowsell. 34. C
17. BONAVISTA BAY, WEST—Rev. William Kirby, *Chairman*; John Coffin, Samuel Brown, Samuel Coffin, Frederick Shears, Matthew Waugh. 35. S
18. SALVAGE—Rev. C. Wood, *Chairman*; James Burden, John Brown, jr.; James House, Wm. Moss, John Squires, Abraham Turner. 36. I
19. BONAVISTA BAY, NORTH—Rev. L. Amor, *Chairman*; Darius Blandford, Samuel Dawe, Peter House, Edward Bishop, J. Parsons, Job Knee. 37. I
38. S
39. V
20. FOGO—Rev. Charles Saddington, *Chairman*; James Rolls, M. H. A.; Henry J. Earle, Josiah Waterman, Nath. Banks, J. T. Croucher. 40. I
41. S

21. HERRING NECK—Rev. G. S. Chamberlain, *Chairman*; James D. Lockyer, John Squires, Frederick C. Earle, Thomas Torrville, George Porter.
22. WILLINGATE—Rev. R. Temple, R. D., *Chairman*; Wm Lethbridge, J. Colbourne, Thomas Peyton, Richard Newman, John Purchase, William Hiscock.
23. EXPLOITS, BURNT ISLAND—Rev. P. G. Snow, *Chairman*; Thomas Winsor, George Sceviour, George Parmiter, Thomas Rowsell, Uriah Martin, Thos. Silk.
24. NOTRE DAME BAY NORTH—Rev. A. Pitman, *Chairman*; Leander Gill, C. S. Rowland, H. M. Herbert, Giles Foot, Henry Lind, J. P. Dien.
25. PLACENTIA BAY—Rev. John Kingwell *Chairman*; Jas. Chambers, George Dicks, Joseph Sheave, James Burton, Nelson Bailey.
26. BURIN—W. B. Payn, *Chairman*; Rev. T. Hewitt, John Paul, Thos. Burfitt, John Dibben, Charles Hallett, Wm. Day.
27. LAMALINE—Rev. J. McL. Bradshaw, *Chairman*; John Cake, John Pittman, Henry Haskell, Richard Cake.
28. FORTUNE BAY—Rev. W. How. *Chairman*; Henry T. Holman, Dr. C. Fitzgerald, P. Hubert, J. P., S. Fiander, W. Bungay, John Rose, Joseph Sodero.
29. BELLEORAM—Rev. W. Haynes, *Chairman*; Philip Grandy, Levi Tulk Cluett, Robert Lee, John Evans, Geo. Keeping, Stephen Gould.
30. HERMITAGE BAY—Rev. George Bishop, R. D., *Chairman*; Edward C. Gallop.
31. BURGIO—Rev. H. W. Cunningham, *Chairman*; G. Q. Hunt, J. P.; G. K. White, Edward Dicks, Wm. Caswell, J. Vatcher, sr., John Vatcher, jr.
32. ROSE BLANCHE—Rev. D. Horner, *Chairman*; James Arnold, George Le Moine, F. W. Tweedell, Prosper Garcien, Francis A. Reid, R. Furneaux.
33. CHANNEL—Rev. W. S. Rafter, *Chairman*; T. Pike, T. Dicks, J. Jeans.
34. CODROY—Rev. W. S. Rafter, *Chairman*; Thomas White, Charles Moore, John Rolls, George Galpin.
35. ST. GEORGE'S BAY—Rev. C. Jeffrey, *Chairman*; E. Le Roux, C. Messervey, Wm. Morris, Em. Legge, W. Pennell.
36. BAY OF ISLANDS—Rev. F. Colley, *Chairman*; G. R. Lilly, J. P.; W. H. Bagg, G. Hunt, G. Sheppard, G. Wheeler, E. Brake.
37. BONNE BAY—Rev. C. W. Hollands, *Chairman*; J. Roberts, J. Noel, W. Raikes, J. A. Squires.
38. STRAITS BELLE ISLE—Rev. R. Howells, *Chairman*.
39. WHITE BAY—Rev. S. T. Andrews, *Chairman*; John Jacob, William Rice, Thomas Rice, John Ford, John Wicks, Abraham Gale.
40. BATTLE HARBOR—Rev. J. H. Bull.
41. SANDWICH BAY—Rev. T. P. Quintin.

Roman Catholic Educational Institutions in Newfoundland.

ROMAN CATHOLIC ACADEMY, (ST. BONAVENTURE'S COLLEGE.)

Board of Directors:

Right Rev. Dr. Power.

Rev. John Ryan.

Judge Little.

Hon. Thomas Talbot.

William P. Walsh.

D. J. Greene, Q. C.

Principal—Rev. Bro. J. L. Slattery.

Masters—The Christian Brothers.

Board of Examiners.

Rev. D. J. O'Brien.

Rev. Bro. J. L. Slattery, and

James J. Wickham, *Superintendent of Education.*

Roman Catholic Academy, Harbor Grace.

Trustee—Right Rev. Dr. McDonald.

Principal—Patrick Devine.

Second Master—Thomas J. Hanrahan.

Assistant Master—Michael Scully.

St. Patrick's Schools, St. John's.

Committee of Management:

Officers of the Benevolent Irish Society, *ex officio.*

Clergymen, members of the Society.

Thirteen members elected annually.

Chairman—F. St. John.

Secretary—J. S. Keating.

Teachers—The Christian Brothers.

Convent Schools, Diocese of St. John's.

St. John's .. Taught by 13 Nuns.	Renews .. Taught by 4 Nuns.
" Riverhead " 13 "	Trepassey .. " 5 "
" St. Peter's " 4 "	St. Mary's .. " 4 "
" St. Joseph's " 2 "	Great Placentia . " 4 "
Torbay " 4 "	Burin .. " 4 "
Witless Bay " 6 "	St. Lawrence .. " 5 "
Ferryland " 4 "	Harbor Briton .. " 5 "

Convent Schools, Diocese of Harbor Grace.

Harbor Grace . Taught by 6 Nuns.	Brigus Taught by 4 Nuns.
Carbonear " 9 "	Conception Hr. " 5 "
Harbor Main Taught by 9 Nuns.

Roman Catholic Boards of Education.

- ST. JOHN'S—Right Rev. Dr. Power, Hon. E. D. Shea, John Casey, J. G. Conroy, Q. C., R. J. Kent, Q. C.
- BRIGUS—Rev. E. F. Walsh, James Tarahan, James Moore, Patrick Brophy, P. Nowlan.
- HARBOR MAIN—Right Rev. Dr. McDonald, Rev. P. O'Donnell, Rev. J. G. Battecock, J. Veitch, Patrick Conran, R. McDonnell, Dr. V. A. Fitzsimon, James Hearn.
- HARBOR GRACE, CARBONAR AND TRINITY SOUTH—Right Rev. Dr. McDonald, J. L. Prendergast, Andrew Drysdale, Richard McCarthy, Joseph Mackey.
- NORTHERN BAY—Rev. Michael Hanly, Richard Hayden, Thomas Ford, Timothy Doyle, Thomas Colbert.
- BAY-DE-VERDS—Rev. Joseph V. Donnelly, James Moore, John O'Neil, Thomas Hyde, Jeremiah Broderick.
- TRINITY BAY, NORTH—Rev. J. Carolan, Wm. Keough, Thos. McCormack, Jeremiah Scanlan, John Doody.
- TRINITY BAY, WEST—Rev. W. Veitch, R. Lawlor, J. Hoskins, W. Leonard, sr., R. Seward.
- BONAVISTA, SOUTH—Rev. William Veitch, S. Ryan, James Long, John Chievers, J. Mallowney, James Eagan, James Aylward, Thomas Dane.
- BONAVISTA, NORTH—Rev. William Veitch, Michael Cashin, Daniel Turner, Samuel Kelly, sr., Nicholas Batterton.
- FOGO—Rev. R. M. Walker, W. B. Fitzgerald, Thomas Deady, James Keough, John Dwyer.
- FORTUNE HARBOR—Rev. W. Tarahan, Richard Hamilton, Samuel Gillespie, Richard Quirk, Matthew Glavine.
- LITTLE BAY—Rev. S. O'Flynn, Wm. Foley, Jas. Roche, Jos. Deloughery, Charles O'B. Reddin.
- COACHMAN'S COVE—Rev. R. M. Shean, Daniel Duggan, J. P., John Carroll, Wm. Fitzgerald, Jeremiah Ford.
- CONCHE—Right Rev. Dr. McDonald, Rev. J. Lynch, Rev. F. D. McCarthy, J. Down, Michael Lawless.
- FERRYLAND—Rev. L. Vereker, E. Condon, A. White, M. Devereux, P. Power, M. Cashin.
- BAY BULLS—Rev. Nicholas Roach, Rev. M. O'Driscoll, Jos. J. Williams, Thomas Driscoll, Michael Carey.
- TREPASSEY—Rev. William Born, M. Kennedy, James Murphy, D. Leary, M. Ryan.
- SALMONIER—Rev. John St. John, John Goff, John Daly, John Marey, D. Daly.
- ST. MARY'S—Rev. S. O'Driscoll, P. Walsh, J. Harney, J. P., Ed. Walsh, J. Power, D. Dailey, M. Lundrigan.

- GREAT PLACENTIA—Rev. M. A. Clancy, Thos. O'Rielly, J. P., Edward Sinnott, Nicholas Cosgrove, Patrick Dunphy, Patrick Keefe, Michael Collins.
- LITTLE PLACENTIA—Rev. Robert Brennan, Thomas Freeman, John Rielly, jr., Alexander Burke.
- PLACENTIA WEST—Rev. William Doutney, William Brown, John Hennessey.
- BURIN—Rev. Vincent Reardon, R. Marshall, Patrick O'Neil.
- ST. LAWRENCE—Rev. J. Whelan, Michael Vavasour, Henry Slaney, Alphonsus Fitzpatrick, Patrick Murphy, David Collins, James Fleming.
- FORTUNE BAY—Rev. J. Kearney, Mich'l Burke, jr., C. Clinton, D. Burke, R. Marshall, J. Thomey.
- CODROY—Rev. D. A. McInnis, James Doyle, John Tomkins, J. Downey, Thomas O'Quinn.
- SANDY POINT—Right Rev. M. F. Howley, M. E. Dwyer, J. P., Dr. McIntyre, Hector McDonald, John McPherson, Arthur Cashin.
- STEVENVILLE—Rev. M. O'Rourke, Desire Alexandre, Angus McIsaac, Wm. Hynes, Archibald Campbell, John McLeod, Hy. Duffenais.
- BAY OF ISLANDS—Rev. P. W. Brown, L. Barron, F. Carter, R. Furlong, M. Power.
- BONNE BAY—Rev. W. J. Browne, W. J. Hollahan, T. Martin, J. Marshall, F. Butler, A. Brean.

Methodist Educational Institutions in Newfoundland.

METHODIST COLLEGE AND CHILDREN'S HOME.

Faculty of Instruction :

- Principal*—Robert E. Holloway, B. A., F. C. S., (London).
Vice-Principal—John West, B. A., (Durham).
 James Walker, C. T., (Westminster Training College).
Preceptress—Miss Wilson.
 Miss Dove, (Mat., London). Miss March, C. T.
Model School, &c.—Miss S. Stowe, C. T. Miss B. Smith, C. T.
Home Department—Rev. George P. Story, Guardian and Chaplain.

Board of Directors :

- | | |
|---------------------------------------|----------------------|
| Hon. James S. Pitts, <i>Chairman.</i> | Rev. Henry Lewis. |
| “ H. J. B. Woods, <i>Secretary.</i> | “ James Dove. |
| John B. Ayre, <i>Treasurer,</i> and | “ James Nurse. |
| Rev. Wm. Swann. | “ Thomas H. James. |
| “ George P. Story. | “ Joseph Parkins. |
| “ H. P. Cowperthwaite, A. M. | “ Sol. Matthews. |
| “ A. D. Morton, A. M. | “ Thos. W. Atkinson. |
| “ F. R. Duffill. | “ Robt. W. Freeman. |

Rev. George J. Bond, A. B.	R. K. Bishop.
“ John Pratt.	George W. Mews.
“ Jabez Hill.	C. Macpherson.
“ Wm. Kendall.	A. Penney.
“ George Paine.	S. R. March.
“ James Pincock.	J. A. Robinson.
“ Anthony Hill.	A. F. Shirran.
Hon. J. J. Rogerson.	A. W. Martin.
“ James Angel.	Thomas C. Duder.
John Steer.	G. R. Forsey.
John E. P. Peters.	R. E. Forbes.
W. F. Burns.	Chas. P. Ayre.

Board of Directors of Carbonear Methodist Grammar School.

Rev. Thos. H. James, <i>Chairman.</i>	Alfred Penney.
Edward S. Pike.	James Rorke.
Israel McNeil, J. P., <i>Secretary.</i>	William Badcock.

Methodist Boards of Education.

1. ST. JOHN'S EAST—Rev. H. P. Cowperthwaite, M. A., *Chairman*; Rev. Fred. R. Duffill, Hon. James S. Pitts, Hon. H. J. B. Woods, S. H. Knight, M. T. Knight, A. J. W. McNeily, Q. C., J. E. Peters.
2. ST. JOHN'S WEST—Rev. A. D. Morton, M. A., *Chairman*; Rev. S. Snowdon, Hon. J. J. Rogerson, John Steer, John Angel, Hon. Jas. Angel, John B. Ayre, Wm. J. Mews, John Green, Richard White.
3. POUCH COVE—Rev. S. Matthews, *Chairman*; Charles Pippy, John B. Esterbrook, John Moulton, Ezra Churchill, Matthew Butler.
4. BRIGUS—Rev. H. Lewis, *Chairman*; John Bartlett, H. Roberts, Thos. Spracklin, H. S. Bartlett, W. Bartlett, J. Clarke.
5. CUPIDS—Rev. James Pincock, *Chairman*; George Smith, Samuel Spracklin, Francis Noseworthy, Az. Smith, James Butler.
6. PORT-DE-GRAVE—Rev. Levi Curtis, *Chairman*; W. Kelland, A. Bussey, W. T. Boone, John Hampton, Isaac Dawe, A. Seely.
7. BAY ROBERTS—Rev. Levi Curtis, *Chairman*; Isaac Mercer, Abner Snow, Solomon French, George Mercer.
8. HARBOR GRACE—Rev. George Paine, *Chairman*; Bernard Parsons, Willis Parsons, W. Stevenson, J. Trapnell, Jas. Parsons, John Maddock.
9. CARBONEAR—Rev. T. H. James, *Chairman*; Israel McNeil, J. P., N. Taylor, W. T. Gould, J. G. Maddock, W. Guy, F. T. Bernister.
10. FRESHWATER—Rev. Jabez Hill, *Chairman*; William Vatcher, Silas Moores, John Eveley, Robert Parsons.
11. BLACKHEAD—Rev. J. Pratt, *Chairman*; Wm. Lacey, Jabez LeGrow, Thomas Hillyard, Thomas Diamond, jr.

12. WESTERN BAY—Rev. H. C. Hatcher, *Chairman*; J. Crowley, Wm. Kennedy, N. Follett, John Halfyard, R. Sillars, S. Gillingham.
13. LOWER ISLAND COVE—Rev. Jesse Heyfield, *Chairman*; John Turner, Eli Garland, Newman Shano, Mark Puddister.
14. OLD PERLICAN—Rev. Anthony Hill, *Chairman*; Wm. Christian, J. P., Ebenezer March, Elias March, B. Benson, G. Howell, Eli King.
15. HANT'S HARBOR—Rev. Fred. G. Willey, *Chairman*; N. Short, W. Single, Moses Battou, John Brown, James Gulliford, A. Sparks.
16. HEART'S CONTENT—Rev. T. A. Atkinson, *Chairman*; R. Penny, S. Stentaford, Reuben Bemister, A. Follett.
17. GREEN'S HARBOR—Rev. Wm. Kendall, *Chairman*; Henry March, Samuel Brace, Hezekiah Burt, Absalom March, Thos. Newhook.
18. RANDOM, SOUTH—(One to be sent) *Chairman*; Matthias Martin, N. Frost, I. Adey, George King, Simeon King, Eli Martin.
19. BRITANNIA COVE—Rev. William J. Hutcheson, *Chairman*; Pierce Currie, H. Blundell, N. March, W. Gulliford, N. Mills, (Eng.), W. J. King.
20. RANDOM, NORTH—Rev. William Browning, *Chairman*; Caleb Tulk, Fred. Pelley, J. Pelley, T. Dalton, G. Smith, J. Sommers.
21. TRINITY, NORTH—Rev. J. Lumsden, *Chairman*; John Cross, George Christian, William Bugden, William DeGrish.
22. CATALINA—Rev. Edgar Taylor, *Chairman*; B. Snelgrove, John Hicks, Caleb Diamond, N. Snelgrove, Simeon Avery, B. Perry.
23. BONA VISTA, SOUTH—Rev. James Nurse, *Chairman*; John Roper, John Swires, Abednego Hobbs, Dr. R. E. Forbes, Charles Trask.
24. MUSGRAVE TOWN—Rev. Henry Scott, *Chairman*; John Oldford, Elias Brown, James Oldford, John Perry, William Diamond.
25. GLOVERTOWN—Rev. Wm. Patterson, *Chairman*; Josiah Butt, Andrew Butt, Ambrose Janes, J. Noseworthy, E. Burry, Geo. Arnold.
26. GREENSPOND—Rev. Joseph Parkins, *Chairman*; Robt. Davis, George Dowden, Jas. Burry, Mark Dowden, Martin Boorne, Arthur Vivian.
27. WESLEYVILLE—Rev. W. T. D. Dunn, *Chairman*; Dr. C. D. Murray, G. W. Hann, A. Kane, Wm. Barber, R. Parsons, Henry Melendy.
28. MUSGRAVE HARBOR—Rev. H. Hooper, *Chairman*; James Hicks, (Doting Cove); Thomas Wellon, Simeon Guy, James Hicks, (Rocky Bay); James Hicks, Philip Hicks.
29. FOGO—Rev. Henry Abraham, *Chairman*; Dr. Thomas Malcolm, Andrew Cook, Eli Cull, Robert Scott.
30. SELDOM-COME-BY—Rev. S. Jefferson, *Chairman*; Wm. Perry, John Holmes, Thomas C. Duder, Levi Perry.
31. HERRING NECK—Rev. Charles Lench, *Chairman*; Esau Blandford, Sylvester Tuffin, John Card, S. Roberts, T. W. Ginn, T. W. Taylor.
32. TWILLINGATE—Rev. R. W. Freeman, *Chairman*; Peter Samways, W. Hodder, Elias Roberts, J. Minty, A. Linfield, J. Anstey.

33. MORETON'S HARBOR—Rev. Wm. R. Tratt, *Chairman*; Mark Osmond, Thomas French, Samuel Small, Elijah Jennings.
34. EXPLOITS—Rev. G. C. Frazer, *Chairman*; Josiah Manuel Simon Manuel, Matthew Dalton, jr., William Lacey.
35. LITTLE BAY ISLAND—Rev. William Rex, *Chairman*; Rev. John E. Manning, J. Strong, H. Knight, J. Batstone, G. Paddock, E. W. Roberts.
36. NIPPER'S HARBOR—Rev. Mark Fenwick, *Chairman*; Robt. Batstone, William J. Eaton, A. Roberts, J. Mackey, J. Jellings, W. T. Noble.
37. SOUND ISLAND, PLACENTIA BAY—Rev. W. B. Dotchon, *Chairman*; James Hollett, James Williams, William Eddy, W. Hollett.
38. FLAT ISLANDS PLACENTIA BAY—Rev. William Bartlett, *Chairman*; Edward Collins, H. W. Crann, C. Joyce, R. Dicks, A. Hodder, C. Senior.
39. BURIN—Rev. Wm. Swann, *Chairman*; George Bishop, J. P., T. Foote, Robert Inkpen, James Vigus, John Weare, J. Street.
40. FORTUNE—Rev. James Wilson, *Chairman*; John E. Lake, William P. Lake, Philip Lake, John King, Robert Snook, Henry Haddon.
41. GRAND BANK—Rev. Geo. J. Bond, B. A., *Chairman*; George Forsey, John Forsey, Thomas A. Hickman, George Buffett, G. Bell, S. Harris.
42. BURGEO—Rev. William Swann, *Chairman*; William Davidge, John Davidge, Andrew Parsons, Hugh Matthews.
43. PETITES—Rev. A. C. Skinner, *Chairman*; Elias Manger, William Courtney, Henry Riles, William Stone, William Collins, James Giles.
44. CHANNEL—Rev. A. McCausland, *Chairman*; Thomas Poole, Nelson Bragg, E. J. Evans, George W. Bragg, Edward Harris, Joseph Ford.
45. ST. GEORGE'S BAY—Rev. John T. Newman, *Chairman*; N. Butt, S. Butt, F. Taylor, G. Davis, J. Morris, A. Harvey, jr.
46. BONNE BAY—Rev. John Pye, *Chairman*; Henry Halfyard, Charles Sillars, George Halfyard, John Wight.
47. FLOWER'S COVE—(Board to be appointed).
48. ST. ANTHONY—Rev. Wm. Harris, *Chairman*; James Biles, John Brewer, John Guy, Solomon Le Drew.
49. ENGLEE—(Board to be appointed).
50. LABRADOR SOUTH—(Board to be appointed).
51. LABRADOR NORTH—(Board to be appointed).

**Board of Examiners for giving Certificates of
Qualifications to Teachers.**

R. E. Holloway, B. A.
Rev. A. D. Morton, M. A.
Rev. F. R. Duffill.

**General Protestant Academy and Presbyterian
Commercial School.**

Rev. M. Harvey, Rev. T. Hodgkinson, Rev. W. Graham, and Sir
Robert Thorburn, Jas. Goodfellow, James Gordon, L. T. Chancey, Alex.
Taylor, John Syme.

Principal—E. Hancock.
Intermediate Department—A. Barrett.
Primary Department—Miss Neyle.
Assistant—Miss Maud Neyle.

Presbyterian Board of Education.

Harbor Grace—Wm. H. Thompson, John Paterson.

Congregational Board of Education.

St. John's—Rev. T. Hodgkinson, John Haddon, L. T. Chancey,
Richard Barnes, William J. Barnes, John Cowan, Henry W. Seymour.

Inspector—The Church of England and Methodist Inspectors, alter-
nately.

St. John's Training School.

Lady Superintendent—Miss B. Radford.
Teacher—Miss Croff.
Committee of Management—L. T. Chancey, *Chairman*; Robt. Barnes,
Treasurer; W. C. Radford, *Secretary*; W. Chancey, R. J. Chancey, E.
Colton, W. Radford, J. Haddon, W. H. Whitely, Rev. T. Hodgkinson.

Reformed Church of England.

BOARD FOR ISLAND OF NEWFOUNDLAND.

Rev. W. M. Goodchild, *Chairman*; Rev. C. F. Hubbard, Moses
Parsons, Aaron Reid, Wm. Mugford, John Bartlett, Nath. Hefford.

Harbor Grace Grammar School.

Directors—John Ryan, Judge Bennett, Mark Parsons, Robert S.
Munn, M. H. A., Joseph Godden.

Master—James Munn.

Return of Schools aided by Government Grant, 1888-'89.

Denomination.	Population.	Total Grant for Education.	Character of School.	No. of Schools.	Whole No. under tuition during the year.	Cost of each Scholar to Government.	Percentage of Denominational Population attending School.
Church of England	69,000	\$ 41,219 02	{ Public Schools (Board).....	179	9,509		
			{ Academy.....	1	140		
			{ Col. and Con. Church Society's Schools.....	19	2,274		
			Total for 1889.....	199	11,923	\$3 26	17.10
Roman Catholic	75,254	45,371 48	Total for 1888.....	204	11,443	\$3 60	16.58
			{ Public Schools (Board).....	188	8,775		
			{ Academies.....	3	356		
			{ Convent Schools.....	19	3,139		
			Total for 1889.....	210	12,270	\$3 70	16.30
Methodist	48,767	30,200 55	Total for 1888.....	207	12,604	\$3 60	16.75
			{ Public Schools (Board).....	135	7,640		
			{ Grammar School.....	1	53		
			{ College.....	1	220		
			Total for 1889.....	137	7,913	\$3 90	16.23
Genera Protestant	2,965	1,818 80	Total for 1888.....	136	7,417	\$3 98	15.21
			{ Public Schools (Board).....	4	92		
			{ Academy.....	1	132		
			Total for 1889.....	5	224	\$6 91	7.42
Non-Denominational	195,986	924 00	Total for 1888.....	5	259	\$7 02	8.73
			Harbor Grace Grammar School 1889.....	1	68	\$13 59	
			1888.....	1	62	\$14 93	
			Total for Colony, 1889.....	552	32,398	\$3 71	16.55
Total for Colony.....		\$120,233 94	Total for Colony, 1888.....	553	31,785	\$3 74	16.22

Ecclesiastical Establishments.

Church of England.

DIOCESE OF NEWFOUNDLAND.

Former Prelates—Aubrey George Spencer, D. D., 1839. Edward Feild, D. D., 1844. James Butler Kelly, D. D., 1876.

Present Bishop—Right Reverend Llewellyn Jones, D. D., Lord Bishop of Newfoundland, Consecrated in St. Paul's Cathedral, London, on Festival of SS. Philip and James, 1878, by the late Archbishop Tait, of Canterbury.

Commissary in Newfoundland—Rev. Edward Botwood, R. D.

Commissary in England—Rev. W. Jones, M. A., Burnside, Kendal.

Commissary in Bermuda—Rev. J. Lumley Lough.

[The number after each name indicates order of Seniority in Ordination.]

DEANERY OF AVALON:

Rev. Edward Botwood, *Rural Dean*.

St. John's: Cathedral—Right Rev. the Lord Bishop, Rector.

“ “ —Rev. Ambrose Heygate, M. A., (23), Senior Curate

“ “ —Rev. Walter Handcock, (36), Junior Curate.

“ “ —Rev. W. Pilot, B. D., Succentor.

“ *St. Thomas'*—Rev. A. C. F. Wood, M. A., (13), Rector.

“ “ —Rev. H. Dunfield, (24), Curate.

“ *St. Mary's*—Rev. Edward Botwood, R. D., (10), Rector.

Topsail and Fox Trap—Rev. E. Colley, (5)

—Rev. E. K. H. Caldwell, (59)

St. John's Outports—Rev. J. J. Curling, B. A., (22)

Portugal Cove—Rev. W. R. Smith, (20)

Whitbourne—Rev. W. S. Rafter, (44)

Non-Parochial—Rev. John Rouse, M. A., (43), Principal of Theological College, St. John's

“ —Rev. Wm. Pilot, B. D., (17), St. John's, General Inspector of Church of England Schools.

“ Rev. Adam Currie, (28), Church of England Academy, St. John's.

DEANERY OF CONCEPTION BAY:

Rev. R. H. Taylor, B. D., *Rural Dean*.

Brigus—Rev. R. H. Taylor, B. D., (12)

Salmon Cove—Rev. J. Darrell, (8)

Port-de-Grave—Rev. T. G. Netten, (19)

Bay Roberts—Rev. Wm. Shears, (16)

Spaniard's Bay—Rev. J. A. Evans, (49)

New Harbor, Trinity Bay—Rev. A. C. Waghorne, (26)

Upper Island Cove—Rev. J. S. Sanderson, (32)

- Harbor Grace*—Rev. J. M. Noel, (15)
Harbor Grace, (South Side)—Rev. James White, (58)
Carbonear—Rev. T. W. Clift, (38)
Bay-de-Verds—Rev. F. Smart, (53)

DEANERY OF TRINITY BAY :

- Rev. John Godden, *Rural Dean*.
Heart's Content—Rev. H. C. H. Johnson, (29)
Random—Rev. C. Elrington, (57)
Trinity West—Rev. W. Weaver, (40)
Trinity East—Rev. John Godden, R. D., (7)
Catalina—Rev. John G. Cragg, (18)

DEANERY OF BONAVISTA BAY :

- Rev. Augustus E. C. Bayly, *Rural Dean*.
Bonavista—Rev. A. E. C. Bayly, R. D., (6)
 —Rev. George Bolt, B. A., (60)
King's Cove—Rev. Wm. Kirby, (9)
Goose Bay—Rev. T. R. Nurse, (42)
Salvage—Rev. C. Wood, (41)
Greenspond—Rev. Laurence Amor, (50)
 —Rev. J. Antle, (Curate), (61)

DEANERY OF NOTRE DAME BAY :

- Rev. Robert Temple, *Rural Dean*.
Fogo—Rev. W. C. White, (54)
Twillingate—Rev. Robert Temple, R. D., (11)
Herring Neck—Rev. G. S. Chamberlain, (14)
Exploits—Rev. P. G. Snow, (56)
Little Bay—Rev. A. Pittman, (45)
White Bay—Rev. S. J. Andrews, (46)

DEANERY OF PLACENTIA BAY :

- Harbor Buffett*—Rev. John Kingwell, (3)
Burin—Rev. John Hewitt, (27)
Lamaline—Rev. Augustus Bryant, (52)

DEANERY OF FORTUNE BAY :

- Rev. George Bishop, *Rural Dean*.
Harbor Briton—Rev. W. How, (30)
Hermitage Bay—Rev. George Bishop, R. D., (21)
Belleoram—Rev. Wm. Haynes, (31)
Burgeo—Rev. H. Cunningham, (39)
Rose Blanche—Rev. D. Horner, (51)
Channel—Rev. Llewellyn Romilly, (47)
St. Pierre—Rev. T. W. Temple, (under license of the Bishop of London), (36)

DEANERY OF STRAITS OF BELLE ISLE :

—————, *Rural Dean.*

- St. George's Bay*—Rev. Charles Jeffery, (25)
Bay of Islands—Rev. F. Colley, (37)
Bonne Bay—Rev. Charles W. Hollands, (33)
Flower's Cove—Rev. G. R. Howells, (55)
Battle Harbor—Rev. J. H. Bull, (48)
Sandwich Bay—Rev. T. P. Quintin, (34)
Clergy unattached—Rev. H. Petley, M. A., (1)
—Rev. J. C. Harvey, (2)
—Rev. John Cunningham, (4)

Theological College.

- Visitor*—The Lord Bishop.
Council—The Lord Bishop, Rev. E. Botwood, Rev. A. C. F. Wood,
Rev. A. Heygate, Rev. W. Pilot.
Principal—Rev. John Rouse, M. A.
Students—Messrs. Henry Petley, Llewellyn Godden.

Diocesan Synod of Newfoundland.

- Executive Committee*—The Lord Bishop, Revs. E. Botwood, E. Colley,
H. Dunfield, A. Heygate, Wm. Pilot, A. C. F. Wood, and Hon. A. W.
Harvey, Sir J. S. Winter, K. C. M. G., Hon. G. T. Rendell, H. J. Stabb,
Hon. Sir W. V. Whiteway, K. C. M. G., W. B. Grieve.
Secretary—Hon. G. T. Rendell.

—————
Roman Catholic Church.

—————
DIOCESE OF ST. JOHN'S.

Former Prelates—Right Rev. Dr. O'Donnell, died 1811; Right Rev.
Dr. Lambert, died 1817; Right Rev. Dr. Scanlan, died 1830; Right Rev.
Dr. Fleming, died 1850; Right Rev. Dr. Mullock, died 1869.

Present Bishop—Right Rev. Dr. Power, appointed 8th May, 1870,
and Consecrated in Rome on the Feast of the Holy Trinity, 12th June,
1870.

Dean of the Diocese—Vacant.

Archdeacon—The Venerable Wm. Forristal, V. G.

Cathedral, St. John's—Archdeacon Forristal, Administrator; Rev.
John Scott, Rev. William Lalor, Rev. D. O'Brien, Rev. W. Ahearn.

St. Patrick's, Riverhead—Rev. John Ryan, Rev. Edmund Crook.

Topsail and Kelligrews—Rev. M. Ryan, Rev. J. McGrath.

Petty Harbor—Rev. Roger Tierney.

Belle Isle—Rev. Francis MacCullow.

Torbay—Rev. M. J. Clarke, P. P.

Portugal Cove—Rev. John Walsh, P. P.

Witless Bay—Rev. N. Roach, P. P.; Rev. M. P. O'Driscoll.

Ferryland—Rev. Laurence Vereker, P. P.

Renews—Rev. John Walsh, P. P.
Trepassey—Rev. William Born, P. P.
St. Mary's—Rev. Vincent Reardon, P. P.; Rev. Stephen O'Driscoll.
Salmonier—Rev. John St. John, P. P.
Placentia—Rev. M. A. Clancy, P. P.
St. Bride's—Rev. Charles O'Neil.
Little Placentia—Rev. R. Brennan, P. P.
St. Kyran's—Rev. W. P. Doutney, P. P.
Burin—Rev. M. O'Connor, P. P.
St. Lawrence—Rev. James Whelan, P. P.
St. Jacques and Harbor Briton—Rev. Joseph Kearney, P. P.

Institutions.

St. Bonaventure's College—In charge of the Christian Brothers.
St. Patrick's Schools—In charge of the Christian Brothers.
St. Patrick's School, Riverhead—In charge of the Christian Brothers.
Convents—Presentation Order, 10; Mercy Order, 5.
St. Michael's Orphanage at Belvidere for Girls.
St. Thomas's Home for Boys at Villa Nova.
St. Bride's School for Boarders at Littledale, in care of the Sisters of Mercy.

DIOCESE OF HARBOR GRACE.

Bishop—Right Rev. Dr. Ronald McDonald, Consecrated at Pictou, N. S., August 21st, 1881.
Harbor Grace—Right Rev. Bishop McDonald.
 —Revs. J. March and Thos. E. Lynch.
Holyrood—Rev. G. Battcock.
Harbor Main—Rev. P. W. Brown.
Conception Harbor—Rev. J. O'Donnell, Rev. P. O'Donnell.
Brigus—Rev. F. Walsh, V. G.
Carbonear—Rev. F. D. McCarthy.
Northern Bay—Rev. M. Hanley, P. P.
Bay-de-Verds—Rev. J. Donnelly, P. P.
Bonavista—Rev. Joseph Murphy, C. C.
King's Cove—Rev. Wm. Veitch, P. P.
Cottel's Island—Rev. Jas. F. Ryan.
Tilton Harbor—Rev. R. M. Walker.
Fortune Harbor—Revs. Richard Walsh and Walter Tarahan.
Little Bay—Rev. S. O'Flynn, P. P.
Coachman's Cove—Rev. M. Sheehan.
Conche—Rev. J. J. Lynch.
Labrador, (Blanc Sablon)— — — — —
Labrador, (North)—Attended by Priests from Harbor Grace.
Convents—Three of the Presentation Order and two of the Order of Mercy.

PREFECTURE APOSTOLIC—WEST NEWFOUNDLAND.

Prefect Apostolic—Very Rev. M. F. Howley, D. D., Bay St. George
Bay St. George—Very Rev. Dr. Howley; Rev. A. Sears.

Stevenville—Rev. O'Neil Boyd, P. P.
Codroy Valley—Rev. D. McInnis, P. P.
Bay of Islands—Rev. P. W. Brown, P. P.
Port-au-Port—Rev. M. O'Rorke, P. P.
Bonne Bay—Rev. Wm. Browne.

Methodist Church.

Rev. William Swann, *President of Conference*.
 Rev. James Nurse, *Secretary*.

1. ST. JOHN'S DISTRICT.

St. John's Centre—Revs. H. P. Cowperthwaite, A. M., John Reay, Supernumerary.
St. John's West—Revs. A. Morton, A. M., W. H. Adams, James Dove, Supernumerary; George S. Milligan, LL.D., Superintendent of Education, by permission of Conference.
St. John's East—Revs. Fred. R. Duffill, George P. Story, Guardian and Chaplain of Children's Home.
Pouch Cove—Rev. Solomon Matthews.
Topsail—Rev. S. Snowden.
Brigus—Rev. Henry Lewis.
Cupids—Rev. James Pincock.
Bay Roberts, Fort-de-Grave, Spaniard's Bay—Revs. Levi Curtis, A. B., Paul Hull, —, Flemington; an Agent.
Sound Island—Rev. W. B. Dotchon.
Flower's Cove—An Agent.
St. Anthony—Rev. William Harris.
Red Bay—Rev. John Sidey.
Hamilton Inlet—Rev. Jabez Moore.
Chairman—Rev. James Dove.
Financial Secretary—Rev. George P. Story.

2. CARBONEAR DISTRICT.

Carbonear—Revs. Thos. H. James, Silas J. Hull; Rev. J. S. Peach, Supernumerary.
Harbor Grace—Rev. George Paine.
Freshwater—Rev. Jabez Hill.
Blackhead—Rev. John Pratt.
Western Bay—Rev. Henry C. Hatcher.
Lower Island Cove—Rev. Jesse Heyfield.
Old Perlican—Rev. Anthony Hill.
Hant's Harbor—Rev. F. G. Willey.
Heart's Content—Rev. Thos. W. Atkinson.
Green's Harbor—Rev. Wm. Kendall.
Random North—Rev. W. H. Browning.
Random South—Rev. ————
Britannia Cove—Rev. William J. Hutcheson.
Chairman—Rev. Thomas H. James.
Financial Secretary—Rev. Jabez Hill.

3. BONAVIDA DISTRICT.

- Bonavista*—Revs. James Nurse, (Sec'y of Conference), H. Whitmore.
Catalina—Rev. E. Taylor.
Trinity—Rev. James Lumsden.
Musgrave Town—Rev. Henry Scott.
Glover Town—Rev. Wm. Patterson.
Greenspond—Rev. J. Parkins.
Wesleyville—Rev. W. T. D. Dunn.
Musgrave Harbor—Rev. Herbert Hooper.
Indian Islands and Seldom-Come-By—Rev. Selby Jefferson.
Fogo—Rev. Henry Abraham.
Herring Neck—Rev. Charles Lench.
Twillingate—Revs. R. W. Freeman, James K. Kelly.
Moreton's Harbor—Rev. Wm. R. Tratt.
Exploits—Rev. George C. Frazer.
Lawrenceton and Burnt Bay—Rev. S. J. Russell.
Little Bay Island—Rev. William Rex.
Little Bay—Rev. J. E. Manning.
Tilt Cove, Nipper's Harbor and White Bay—Revs. Mark Fenwick,
 J. E. Peters; and an Agent.
 Chairman—Rev. James Nurse.
 Financial Secretary—Rev. R. W. Freeman.

4. BURIN DISTRICT.

- Burin*—Revs. W. Swann, (President of Conference); John Lewis.
Flat Island—Rev. Wm. Bartlett.
St. Pierre—One wanted.
Fortune—Rev. James Wilson.
Grand Bank—Rev. G. J. Bond, A. B.
Garnish, Fortune Bay—Rev. ——— ———
Burgeo—An Agent.
Petites—Rev. A. C. Skinner.
Channel—Rev. A. McCausland.
St. Georges Bay and Bay of Islands—Rev. John T. Newman.
Bonne Bay—Rev. John Pye.
French Shore—An Agent.
 Chairman—Rev. William Swann.
 Financial Secretary—Rev. T. W. Atkinson.

Students permitted to attend Mount Allison College, Sackville.
 T. B. Darby, A. A. Holmes, J. J. Wheatley, A. Stoney, H. J. Indoe,
 James Smith.

Presbyterian Church in Canada.

PRESBYTERY OF THE ISLAND OF NEWFOUNDLAND

Moderator—Rev. M. Harvey.

- St. John's*—Rev. W. Graham.
Harbor Grace—Rev. E. McNab.
Bay of Islands—Rev. C. Coffin.

Elders.

St. John's—J. Goodfellow. | *Harbor Grace*—R. S. Munn.

Congregational Church.

St. John's—Rev. T. Hodgkinson.
Pool's Cove, Fortune Bay—Rev. John Squires.
Twillingate—Vacant.
Smith's Sound, Trinity Bay—Vacant.

Reformed Church of England in Newfoundland.

Right Rev. Samuel Fallows, *Presiding Bishop*, 345 *S. Paulina Street*,
Chicago, Ills.
Brigus—One wanted.
Clark's Beach—Rev. William Goodchild.
New Harbor—Rev. C. F. Hubbard.

Queen's Printer.

JOHN COLLIER WITHERS,
"Royal Gazette" Office, McBride's Hill.

Health Officers—St. John's and Outports.

<i>St. John's</i> —Dr. Rendell.	<i>Fogo</i> —Dr. T. Malcolm.
<i>Harbor Grace</i> —Dr. W. Allan.	<i>Twillingate</i> —Dr. F. Stafford.
<i>Carbonear</i> —Dr. A. Boyle.	<i>Little Bay</i> —Dr. Louis Joseph.
<i>Trinity</i> —Dr. R. White.	<i>Hermitage Bay</i> —Dr. E. Thompson.

Boards of Health.

1. ST. JOHN'S, TOWN AND DISTRICT.

Judge Prowse, *Chairman*; Hons. A. W. Harvey, H. J. B. Woods,
Jas. Angel, and Messrs. T. J. Murphy, M. H. A., J. R. McCowan, and
J. Sullivan. *Medical Officer to Board*—Dr. Hubert.

2. TWILLINGATE.

F. Berteau, Esq., J. P., *Chairman*; Rev. R. W. Freeman, Dr. Scott,
and Messrs R. D. Hodge, J. B. Tobin, J. W. Owen, W. Lethbridge,
J. Gillett, J. Anstey, W. Hughes and J. Elliott.

3. CATALINA.

T. J. McCormick, Esq., J. P., *Chairman*; Revs. E. Taylor, J. Craig,
Dr. McKay, and Messrs. W. N. Snelgrove, T. Stone and S. Avery.

4. HEART'S CONTENT.

Rev. H. C. Johnson, *Chairman*; and Messrs. R. A. Penney, George
Moore, Geo. Young, and F. W. Taylor.

5. CARBONEAR.

I. L. McNeil, Esq., J. P., *Chairman*; Doctors Boyle and Nelson, and
Messrs. F. J. McCarthy, Jas. Rorke, J. Pearce, E. Penney, W. Duff,
M.H.A., G. Crocker, G. A. Moulton, H. Cameron and W. Maddock.

6, HARBOR GRACE.

Judge Bennett, *Chairman*; Doctors W. Allan, E. Martin and W. Strapp, and Messrs. R. S. Munn, M. H. A., J. Godden, A. T. Drysdale, W. A. Thompson, D. J. Greene, J. Patterson, Henry Thomey, sr., H. Fitzgerald, C. H. Ross, W. Hennessey, W. Tapp, J. Watts, P. Dwyer, P. Farrell, A. H. Seymour and Jas. Parsons.

7. BAY ROBERTS AND SPANIARD'S BAY.

Doctor J. McLeod, and Messrs. R. Taylor, Eli Dawe, M. H. A., Henry Dawe, Isaac Mercer, Mark Delaney, Azariah Dawe, Robt. Gosse and Josiah Gosse.

8. PORT-DE-GRAVE.

Rev. T. G. Netten, and Messrs. Henry Dawe, W. T. Boone, G. Andrews, Isaac Richards, Jas. Moore, J. R. French, F. Noseworthy and J. Byrne.

9. BRIGUS.

J. Wilcox, Esq., J. P., *Chairman*; Doctor Duncan, and Messrs. P. Nowlan, J. Tarehan, John Smith, J. Bartlett, G. C. Gerrett, G. Smith, (Cupids), F. Horwood, (Clarke's Beach), and W. Hussey, (Salmon Cove).

10. CONCEPTION HARBOR.

Rev. P. O'Donnell; Dr. J. G. Duncan, and R. Hearn.

11. HARBOR MAIN.

Rev. P. W. Browne, *Chairman*; Dr. Fitzsimon, and Messrs. E. Murray, P. Conran, James Hawko, (Chapel's Cove), John Moore, (of Wm.), and E. Brien, (Salmon Cove).

12. BURIN.

G. Bishop, Esq., J. P.; Dr. Smith, and Messrs. W. B. Payn, Jas. Inkpen, J. Brine, M. Flinn, and J. Paul.

13. GRAND BANK.

Dr. A. M. McDonald; and Messrs. G. A. Buffett, G. R. Forsey, S. Tibbo, T. A. Hickman, J. Forsey, and S. Harris.

Medical Practitioners in Newfoundland.

<p><i>St. John's</i>—Dr. H. H. Stabb; Dr. F. G. Bunting; Dr. H. Shea; Dr. A. J. Harvey; Dr. K. McKenzie; Dr. H. Rendell; Dr. J. S. Tait; Dr. N. S. Fraser; Dr. L. Keegan; Dr. P. Hubert; Dr. T. J. F. Murphy; Dr. Fred. Stabb.</p> <p><i>Tilt Cove</i>—Dr. R. J. Freebairn.</p> <p><i>Little Bay</i>—Dr. L. Joseph.</p> <p><i>Twillingate</i>—Dr. F. Stafford; Dr. T. Scott.</p> <p><i>Fogo</i>—Dr. T. Malcolm.</p>	<p><i>Greenspond</i>—Dr. J. McDonald.</p> <p><i>Morton's Cove</i>—Dr. W. Murray.</p> <p><i>King's Cove</i>—Dr. P. Le Vesconte.</p> <p><i>Bonavista</i>—Dr. J. G. Skelton; Dr. R. E. Forbes.</p> <p><i>Catalina</i>—Dr. A. McKay.</p> <p><i>Trinity</i>—Dr. R. White.</p> <p><i>Heart's Content</i>—Dr. W. Anderson.</p> <p><i>Old Perlican</i>—Dr. W. Goddard.</p> <p><i>Western Bay</i>—Dr. R. M. Nelson.</p> <p><i>Carbonear</i>—Dr. A. Boyle; Dr. S. J. Phillips.</p>
---	--

<i>Harbor Grace</i> —Dr. W. Allan ; Dr. E. Martin ; Dr. W. A. Strapp.	<i>Burin</i> —Dr. H. Smith.
<i>Bay Roberts</i> —Dr. J. McLeod.	<i>Grand Bank</i> —Dr. A. McDonald.
<i>Brigus</i> —Dr. J. Duncan.	<i>Harbor Briton</i> —Dr. C. Fitzgerald.
<i>Harbor Main</i> —Dr. V. Fitzsimon.	<i>Gaultois</i> —Dr. E. Thompson.
<i>Bay Bulls</i> —Dr. J. W. McCulloch.	<i>Burgeo</i> —Dr. G. Hunt.
<i>Trepassey</i> —Dr. R. H. Carey.	<i>Rose Blanche</i> —Dr. Weeks.
<i>Placentia</i> —Dr. N. McKendrick.	<i>Channel</i> —Dr. McGilvary.
	<i>Bonne Bay</i> —Dr. R. Summerville.

Fisheries' Commission.

Hon. A. W. Harvey, *Chairman*.

Rev. M. Harvey, *Secretary*.

St. John's—Hons. E. D. Shea, M. Monroe, A. M. Mackay, R. H. O'Dwyer, The Speaker ; Sir R. Thorburn, Commander Robinson, R. N., and Messrs. P. J. Scott, A. Penney, A. F. Goodridge, E. C. Watson, W. B. Grieve, H. W. Le Messurier, T. R. Smith, W. H. Whitely, J. Martin, P. G. Tessier, L. March, T. Hodge, G. C. Fearn, S. Blandford, T. J. Murphy, J. T. Gillard, J. Power, R. Pike. *Little Bay*—E. R. Burgess. *Twillingate*—W. Lethbridge, J. B. Tobin, J. W. Owen, S. Baird, T. Peyton. *Fogo*—J. Rolls. *Greenspond*—J. C. Dominy. *Bonavista*—James Ryan. *Bird Island Cove*—A. Tilley. *Catalina*—T. McCormack, S. Avery. *Trinity*—R. S. Bremner. *Britannia Cove*—D. Currie. *Carbonear*—Hon. J. Roake. *Harbor Grace*—R. S. Munn. *Bay Roberts*—C. Dawe. *Brigus*—J. Bartlett. *Harbor Main*—W. Woodford. *St. Peter's River*—W. Lundrigan. *Placentia*—A. Bradshaw, E. Sinnott. *Harbor Buffett*—C. D. Chambers. *Audierne*—J. McGrath. *Burin*—J. Paul, D. Bishop. *Grand Bank*—G. P. Forsey. *St. Jacques*—D. Burke. *Harbor Breton*—H. Holman. *Burgeo*—P. J. Clement. *Bay St. George*—C. R. Bishop. *Bonne Bay*—J. A. Roberts.

Superintendent of Fisheries—Adolph Nielson.

St. John's Municipal Council.

OFFICE: DUCKWORTH STREET. OFFICE HOURS: 10 A. M. to 5 P. M.

Chairman—M. Power,—*Elected by the Council*.

Appointed by the Executive—John Harris.

George Knowling.

Elected.—No. 1 Ward—J. T. Carnell.

No. 2 Ward—F. St. John.

No. 3 Ward—Hon. M. Monroe.

No. 4 Ward—M. Power.

No. 5 Ward—W. D. Morison.

OFFICERS:

Chairman—Michael Power.

Secretary—P. W. Kelly.

General Accountant—J. Syme.

Water Department Accountant—J. L.

Slattery.

Solicitor—I. R. McNeily.

Special Appraiser—M. B. Kearney.

Collectors—E. St. J. Howley, John

P. Grace.

Act'g Town Engin'r—F. H. Balfour.

Water Engineer—John Martin.

Waterer of Vessels—John Flynn.

Sanitary Department.

Supervisor—John R. Hughes.
Sub-Inspectors—Thomas Ewing, Philip Jackman, Thos. Clancy.
Stable Keeper—Joseph Snow.
Impounder—Peter L'Estrange.

Day of Meeting : Thursday afternoon. Pay Day : Friday.

Assessment :

Water Rates (Town) 6 per cent on appraised rental.
Sewerage rates, one-fifth of the above percentage.
Water rates (Shipping 5 cents per ton, not to exceed \$20, payable once a year on all vessels entering the Port of St. John's.
Coal Duty—Twenty cents per ton collected on all coal imported at the Port of St. John's.

Fire Alarm in Town of St. John's.

WARDS :

1. South Side of St. John's.
2. Riverhead to Queen Street.
3. Queen Street to McBride's Hill.
4. McBride's Hill to Prescott Street.
5. Prescott Street to Fort William, including Hoyles' Town.
6. Rennie's Mill Road, Monkstown Road, and George's Town.

NOTE.—These Wards include the blocks of houses, streets and lanes running in a direct line to their termination Northward.

Fire Brigade.

OFFICERS :

General Superintendent—M. Dunn.

EASTERN COMPANY.

Captain—James Wall.
First Lieutenant—Michael Myrick.
Second Lieutenant—Robt. Marshall.
Secretary—Samuel Roberts.

CENTRAL COMPANY.

Captain—James Foley.
First Lieutenant—John Duffitt.
Second Lieutenant—George Escott.
Secretary—W. Dunn.

WESTERN COMPANY.

Captain—Daniel Mulrooney.
First Lieutenant—E. Baird.
Second Lieutenant—W. Woods.
Secretary—William Campbell.

SOUTH SIDE COMPANY.

Captain—F. Bursell.
First Lieutenant—G. Cook.
Second Lieutenant—T. Nicholl.
Secretary—S. E. Ebsary.

Harbor Grace Water Company.

Guaranteed Stock, at 5 per cent \$64,400

Directors—W. J. S. Donnelly, R. S. Munn, J. Paterson, T. Strapp
D. Shea, J. Tapp, James Henry Parsons.
President—R. S. Munn.
Treasurer—J. Paterson.
Secretary and Collector—C. Watts.
Manager of Works—J. Lynch.

134 *Water Co's.—Commissioners of Pilots.—Rates of Pilotage.*

RATES PAYABLE HALF-YEARLY IN ADVANCE.

Owners, 3¼ per cent. ; Occupiers, 3¼ per cent. ; Leaseholders and Occupiers, 6¼ per cent. ; Landowners, ¼ per cent. ; Leaseholders only, 3 per cent. ; and 3 cents per ton on all vessels not belonging to Harbor Grace, entering that Port to discharge or take in cargo.—Due and payable each voyage.—Coasting and fishing vessels being exempt.

Carbonear Water Company.

President—Hon. John Rorke.

Secretary—James P. Gay.

Treasurer—Alfred Penney.

Directors—Hon. John Rorke, Wm. Duff, M. H. A., Alfred Penney, Wm. T. Gould, Wm. F. Penney, Josiah H. Penney, Edward S. Pike.

Guaranteed Stock \$34,000

Rate on appraised Rental 8 per cent.

NOTE.—Thirty cents per ton, duty, is charged on coals entered at the Ports of St. John's, Harbor Grace and Carbonear, the amounts collected being paid towards the support of their respective Water Companies.

Commissioners of Pilots.

OFFICE: COMMERCIAL BUILDING, DUCKWORTH STREET.

H. J. Stabb, Esq., (*Acting Chairman*), Hon. P. Cleary, Hon. A. W. Harvey, George Shea, Esq.

Pilots.

No. 1 Boat:
John Gallishaw,
Richard Vinicombe,
Samuel Ryan,
John Egan.

No. 2 Boat:
Charles Lewis,
William Lewis,
Frederick Lewis,
James Furlong.

No. 3 Boat:
William Cantwell,
John Gallishaw, jr.,
William Power,
James Collins.

Table of Rates of Pilotage of Vessels in and out of St. John's.

Act 52nd Victoria, Chapter 18, provides the following Rates of Pilotage:

<i>New Measurement.</i>	<i>Rates Cy.</i>	<i>New Measurement.</i>	<i>Rates Cy.</i>
On vessels under 80 tons	\$ 5 35	On vessels from 350 to 400 tons	\$ 16 00
“ from 80 to 100 tons	6 70	“ “ 400 “ 500 “	18 70
“ “ 100 “ 120 “	7 35	“ “ 500 “ 800 “	21 35
“ “ 120 “ 100 “	8 00	“ “ 600 “ 700 “	24 00
“ “ 160 “ 200 “	8 70	“ “ 700 “ 800 “	26 70
“ “ 200 “ 240 “	9 35	Over that size—for every 100 tons ad-	
“ “ 240 “ 280 “	10 00	ditional	1 35
“ “ 280 “ 200 “	10 70	And on no one vessel is the Pilotage	
“ “ 300 “ 350 “	13 75	to exceed	32 00

Steamers shall pay pilotage on their net tonnage as in the case of sailing vessels.

Steamers employed in the fisheries of the Colony shall be exempt, except when on Foreign voyages.

Coastal Steamers shall also be exempt.

Subsidized Mail Steamers, in connection with the Colony, shall pay on the horse power at the rate of 8 cents for each horse power.

No Steamer shall pay more than \$48 at one time.

All Coasting vessels which may take Pilots to pay one-half of the above rates of Pilotage in proportion to their tonnage.

The above scale of Pilotage shall be payable on the Register Tonnage of all such vessels, as ascertained before going out of the Harbor.

Her Majesty's vessels under sixth rate..... \$14 00

Her Majesty's vessels of fourth, fifth, and sixth rate 26 00

Her Majesty's vessels of first, second, and third rate 34 00

Towage Rates, St. John's.

Rates of Towage by Tug-boats from one mile outside of Heads to Consignee's Wharf, or *vice versa* :—

Vessels under 60 tons	\$ 4 00	Vessels from 354 to 400 tons	\$26 00
“ from 60 to 100 tons	8 00	“ “ 401 “ 450 “	28 00
“ “ 101 “ 125 “	10 00	“ “ 451 “ 500 “	30 00
“ “ 126 “ 150 “	12 00	“ “ 501 “ 550 “	32 00
“ “ 151 “ 175 “	14 00	“ “ 551 “ 600 “	34 00
“ “ 176 “ 200 “	16 00	“ “ 601 “ 700 “	36 00
“ “ 201 “ 225 “	18 00	“ “ 701 “ 800 “	42 00
“ “ 226 “ 250 “	20 00	“ “ 801 “ 900 “	46 00
“ “ 251 “ 300 “	22 00	“ “ 901 “ 1000 “	50 00
“ “ 301 “ 350 “	24 00		

Towage beyond one mile limit to Cape Spear, one-third additional. Ten per cent. charged for use of steamer's hawser. One third additional charged from 10th December to 10th April. Vessels in distress or disabled must make special arrangements. Vessels employing Tug inwards will be charged two-thirds of rates going out. Owners not responsible for any damage done by the vessel towed, to themselves or others. Special charges will be made for steamer *Hercules* when ice on the coast.

Chamber of Commerce.

COMMERCIAL ROOM, COMMERCIAL BUILDING, DUCKWORTH STREET.

President—Hon. J. S. Pitts.

Vice-Presidents—W. B. Grieve, Esq., T. R. Smith, Esq.

Secretary—J. Goodfellow, Esq.

E. J. Duder, Esq., A. F. Goodridge, Esq., Sir Robert Thorburn, P. G. Tessier, Esq., W. C. Job, Esq., E. R. Bowring, Esq., R. H. Prowse, Esq., Hon. M. Monroe, and A. S. Rendell, Esq.

Banks.

Savings' Bank—Athenæum Building.

Hours of Business : 10.30 a. m. to 3 p. m.

Governors—Council : Hons. Jas. Angel, A. M. Mackay.

—House of Assembly : Hon. Sir W. V. Whiteway, Hon. E. P. Morris, Edward Rothwell, T. J. Mc. Murphy and Hon. The Speaker.

Directors—Sir W. V. Whiteway, Hon. J. Angel, and E. Rothwell.

Cashier—Hon. Edward D. Shea.
Accountant—Stephen H. Knight.
Clerk—W. J. H. Shears.

Branch Banks.

Harbor Grace.—*Cashier and Clerk*—A. T. Drysdale.
Heart's Content.—*Clerk*—George Moore.
Little Bay.—*Clerk*—E. F. Berneau.
Placentia.—*Clerk*—T. O'Reilly.

Number of Depositors 31st Dec., 1889, St. John's, 4,478; Harbor Grace, 473; Heart's Content, 67; Little Bay, 43.

Total Amount on deposit 31st Dec., 1889 \$2,184,723.21
 Rate of Interest on Deposits 3 per cent.

Union Bank of Newfoundland, St. John's.

ESTABLISHED 1854.

Hours of Business: 10 a. m. to 3 p. m.

Stock, \$456,000, in Shares of \$100; Reserve, \$320,000.

The Dividend and Bonus for last complete year was 15 per cent.

Notes in circulation 31st May, 1890, \$524,185.

Discount Days: Mondays and Thursdays.

Directors—Sir R. Thorburn, K. C. M. G., Hon. A. W. Harvey, W. B. Grieve, R. S. Munn and W. J. S. Donnelly.

Manager—James Goldie.

Accountant—Charles S. Pinsent.

Paying Teller—William H. Crowdy.

Receiving Teller—C. E. Meehan.

Ledger Keeper—W. W. Watson.

Clerks—A. M. Peters, W. L. Donnelly.

Messenger—Patrick Morris.

Notary—Daniel J. Greene, Q. C.

AGENTS:

London—Union Bank of London, (Limited.)

Liverpool—Bank of Liverpool, (Limited).

New York—National Bank of Commerce.

Boston—Merchants' National Bank.

Montreal—Bank of Montreal.

Halifax—Bank of Nova Scotia.

Commercial Bank of Newfoundland, St. John's.

ESTABLISHED 1857.

Hours of Business: 10 a. m. to 3 p. m.

Stock, \$306,000, in Shares of \$200. Reserve, \$165,000.

The Dividend for last complete year was 10 per cent.

Notes in circulation, \$459,338.

Discount Days: Tuesdays and Fridays.

Directors—James Goodfellow, G. A. Hutchings, Edwin J. Duder,
A. F. Goodridge, Hon. J. S. Pitts.
Manager—Henry Cooke.
Accountant and Paying Teller—H. D. Carter.
Ledger Keeper—C. P. Crowdy.
Receiving Teller—J. E. Kent.
Clerks—George E. Coen, Frederick H. Wood, T. Goodridge.
Messenger—William Hammond.
Counsel—Hon. Sir W. V. Whiteway, Q. C., K. C. M. G.

AGENTS :

London—London and Westminster Bank, Lothbury.
Liverpool—The Bank of Liverpool, (Limited).
New York—The National Bank of the Republic.
Boston—The Atlas National Bank.
Montreal—The Merchants' Bank of Canada.
Quebec—The Merchants' Bank of Canada.
Halifax—The Union Bank of Halifax.

Foreign Consuls.

BELGIUM—*Consul-General*—F. Van Bruyssel, *Ottawa*.
Consul for Newfoundland—H. E. Hayward.

BRAZIL—*Vice-Consul, St. John's*—A. O. Hayward.
Consular Agent, Conception Bay—W. H. Thompson.
“ *Harbor Briton*—Henry T. Holman.
“ *Burin*—Thomas Winter.

FRANCE— — — — —

GERMAN EMPIRE—*Consul, St. John's*—Robert H. Prowse.

ITALY—*Consul-General for Newfoundland and Canada*—W. W. Bonny.

“ — *Consular Agent for Newfoundland*—Henry J. Stabb.

PORTUGAL—*Consul-General*—Thomas R. Smith.
Vice-Consul, St. John's—William Hayward.
“ *Harbor Grace*—Robert S. Munn.
“ *Trinity*—Gilbert H. Cole.
“ *King's Cove*—Daniel A. Ryan.
“ *Catalina*—Isaac J. Miffin.
“ *La Poile*—J. H. Clement.
“ *Harbor Briton*—H. T. Holman.
“ *Twillingate*—John W. Owen.
“ *Fogo*—Henry J. Earle.
“ *Reneves*—Richard Goodridge.

SPAIN—*Vice-Consul, St. John's*—Don Antonio Singala.
Consular Agent, Harbor Grace—Robert S. Munn.
“ *Trinity*—Gilbert H. Cole.
“ *Twillingate*—William Lethbridge.
“ *La Poile*—Joseph Le Scelleur.
“ *Harbor Briton*—Philip Hubert.
“ *Gaultois*—Edward C. Gallop.

SWEDEN AND NORWAY—*Vice-Consul for Newfoundland*—Robert H. Prowse.

UNITED STATES OF AMERICA—*Consul, St. John's*—Thos. N. Molloy.
Vice-Consul, St. John's—Leonard Donnelly.

Telegraph Stations and Tariff.

OFFICE HOURS:—St. John's and Heart's Content—8.30 a. m. to 9 p. m., uninterruptedly.

—All other Offices—9 a. m. to 8 p. m.

1. From St. John's to the following Stations the Tariff is 25 cents for the first 10 words, and 2 cents for each additional word:—

Admiral's Cove,	Fort William Depot,	Railway Offices,
Aquaforte,	Hant's Harbor,	Renews,
Bay Bulls,	Harbor Grace,	St. Mary's,
Bay Roberts,	Har. Grace Junction,	St. Joseph's,
Broad Cove,	Har. Grace Depot,	Salmon Cove,
Brigus,	Heart's Content,	Salmonier,
Cape Broyle,	Holyrood,	Tilton,
Cape Race,	Old Perlican,	Topsail,
Carbonear,	Placentia,	Trepassey,
	Western Bay.	

2. From St. John's to the following Stations 50 cents for the first 10 words, and 4 cents for each additional word:—

Baine Harbor,	Change Islands,	Little Bay,
Bay-du-Nord,	Channel,	Long Harbor,
Bay L'Argent,	Combe River,	Nipper's Harbor,
Bay of Islands,	Fogo,	Ranten,
Bay St. George,	Fortune,	Rose Blanche,
Black River,	Gambo,	Seldom-Come-By,
Bonavista,	Garia,	St. Pierre,
Bonne Bay,	Grand Bank,	Sandy Point,
Burgeo,	Grand River,	Shoal Harbor,
Burin,	Greenspond,	South West Arm,
Burnt Islands,	Harbor Briton,	Tilt Cove,
Cape Ray,	King's Cove,	Trinity,
Catalina,	La Poile,	Twillingate,
	White Bear Bay.	

Foreign Tariff.

	10 words.	Adnl. word.
Cape Breton, Nova Scotia and New Brunswick	\$1 00 and 9 c.
Ontario and Quebec	1 05 " 10
Maine	1 15 " 11
New England States, P. E. I. and New York City	1 25 " 11
Great Britain and France	25 cts. per word.
Germany	25 " "
Spain (Barcelona <i>via</i> France and Marseilles Cable)	39 " "
Spain (all other places)	41 " "

Portugal	39 cts. per word.
Italy, Sicily, Sardinia	34 " "
Norway	35 " "
Pernambuco	\$1.72 " "
Rio de Janeiro	1.92 " "
Bahia	1.92 " "

To calculate the cost of a message to Barbados, multiply \$2.73 by number of words, and add 75 to total. If over 10 words, add 8 cents to the 75 for each word over the ten.

NOTE.—Words over ten letters count as two words.

Railway Stations and Fares.

St. John's to St. Anne's	..	8 miles	..	1st Class \$0 40	.2nd Class \$0 30
" Irvin's	..	10 "	..	" 0 50	" 0 40
" Topsail	..	15 "	..	" 0 60	" 0 45
" Manuels	..	18 "	..	" 0 70	" 0 50
" Kelligrews	..	22 "	..	" 0 80	" 0 60
" Seal Cove	..	27 "	..	" 1 00	" 0 75
" Duff's	..	28 "	..	" 1 00	" 0 75
" Holyrood	..	33 "	..	" 1 20	" 0 90
" Woodford's	..	36 "	..	" 1 35	" 1 00
" Salmon Cove	..	39 "	..	" 1 50	" 1 10
" Brigus Junct'n.	..	47½ "	..	" 1 80	" 1 30
" Hodge Water	..	— "	..	" 1 90	" 1 40
" Whitbourne	..	57½ "	..	" 2 00	" 1 50
" Broad Cove	..	66½ "	..	" 2 50	" 1 70
" Span. Bay R'd.	..	74 "	..	" 2 50	" 1 70
" Tilton	..	79 "	..	" 2 50	" 1 70
" Harbor Grace	..	81¼ "	..	" 2 50	" 1 70

Children under 12, half price; Children under 5 (one child only, and in arms), with parent or servant, free.

Letters Patent in force in Newfoundland.

PATENT OFFICE:

Office of Colonial Secretary, Colonial Building.

Grantee.	Purposes for which Letters granted.	Date of Issue.
G. Sweanor	Fog Alarms	Dec., 1877
Alfred Nobel	Explosives	Aug., 1877
John Courtney	Automatic Buoy	Nov., 1878
Bass and Southwood.	Refrigerators	Mar., 1878
F. M. Lyte	Improvement in treatment of Ores	June, 1878
Andrew French	Smelting Copper	Nov., 1878
Smith and Booth.	Fog Alarms	Feb., 1879
Robert Church	Improvement in manufacture of Books	June, 1880

Letters Patent.—(Continued.)

Grantee.	Purposes for which Letters granted.	Date of Issue.
Orazio Lugo	Improvement in Telegraphy	June, 1881
E. M. Walsh	Apparatus for rendering Cod Liver Oil	May, 1881
C. Y. Penney	{ Making Gelatine, Glue, &c., from } Fish Offal,	July, 1882
G. W. Johnson	Improvement in Cooking Stoves	Aug., 1882
J. Elliott	Improvement in Cod-traps	June, 1883
R. S. Jennings, per J. L. Duchemin	{ Use of Atmospheric Air as a dryer.	Feb., 1883
G. Cosine	Manuf'e of Artificial Butter, Oils, &c.	June, 1883
Alfred Swan	Incandescent Lamps and Apparatus	Dec., 1883
C. Smith & T. Moore	{ Improved method of breaking } down Coal,	June, 1883
— Pielsticker	Food Preserving Process	Dec., 1883
Alfred Swan	{ Improvement in Bulbs and Globes } for Incandescent Lights,	Dec., 1883
Raphael Josia	Manufacture of Artificial Stone	July, 1883
Bell Telephone Co.	Telephone	July, 1883
Bell Telephone Co.	Improvement in Telegraphy	July, 1883
Hugh Gemmell	Improvement in manufac'e of Manure	Feb., 1883
T. S. Calpin	Improvement in Anchors	May, 1884
Hugh Gemmell	Manufacture of Manure from Offal	Sept., 1884
E. G. Coleman	Improvement in House Bells	Aug., 1884
George L. Anders	Improvement in Telephones	April, 1884
John Eckart	Improvement in art of Preserving Fish	May, 1884
J. F. Johnstone	Drying Apparatus	Sept., 1884
F. Langston	Pre erving Fish, Meat, &c.	Sept., 1885
John W. Hayward	Cod and Squid Jiggers	Jan., 1885
Lewis S. Browning	{ Improvements in the Manufac- } ture of Stoves,	Sept., 1886
George C. Fearn	{ Improvements in process of Pre- } serving Fish, Meat, &c.	Sept., 1886
Samuel C. Crowe	Improvement in Shoes	Feb., 1887
Richard Roozen	New process preserving Food	April, 1887
Edward Robinson	New process for drying Cod-fish, &c.	June, 1887
Moses G. Farner	{ Method Signalling through Sub- } marine Cables,	July, 1887
Elisha Robbins	{ Improvement in Bearings or Axles } for Pulleys or Wheels,	July, 1887
James W. Stairs and } John Craig,	{ Manufacture Concentrated Extract } of Cod Livers,	Nov., 1887
John Skeoch and } Alex. Taylor,	{ Improvement in Cooking Stoves	Nov., 1887
James Stark	{ Apparatus for Manufacture of } Casks or Barrels,	Jan., 1888

Letters Patent.—(Continued,)

Grantee.	Purposes for which Letters granted.	Date of Issue.
Carl Adolph Sahlstrom	Apparatus for Preserving	Jan., 1888
Andrew Flick	{ Invention for the capture of } Lobsters, }	Jan., 1888
John W. Hayward ..	{ Method of Signalling by night } and by day, }	Jan., 1888
Frederick W. Golder.	New and useful Anchor	Jan., 1888
Stewart Noel	A new process of Sealing Tins	April, 1888
Amos Herbert Hobson	{ Improvements in the treatment } of bones and animal waste and } refuse for fertilizing purposes, }	June, 1888
William F. Simmonds	{ Improved Anchor and method of } making an Anchor, }	Aug., 1888
Wm. H. Rhodes	{ Improved Anchor and method of } lifting and handling same, }	Aug., 1888
Ol. Christian Hanson.	New and useful Fog Horn	Nov., 1888
The Universal Cool } Air Drying Co., Ld }	Improvements in Drying Apparatus .	Nov., 1888
Frederick W. Golder.	A new and useful Oil Buoy ...	Feb., 1889
Lucien Benoit	{ Improvement in the method of } curing Hides and Skins, }	Jan., 1889
John H. Dinsmore ..	{ Improvement connected with the } manufacture of coal-gas, &c., }	Feb., 1889
Thomas J. Kline	{ Machine for outside Soldering } and floating Cans, }	Mar., 1889
Johann C. Loeffler ..	{ Improvement in Submarine Tele- } graph Cables, }	Mar., 1889
James Hippisley	{ A new and useful method of dry- } ing Fish, }	Mar., 1889
William H. Daniels..	{ An improved Antiseptic Com- } pound for preserving perishable } articles, }	June, 1889
Matthew Martin	{ New and improved Grapnel and } Anchor, }	June, 1889
Loftus Perkins ...	{ Improvements in Refrigerating } Freezing Apparatus, }	Aug., 1889
John M. Foster	Beacon Light and Signal Buoy	Aug., 1889
Cathcart Thomson ..	In preserving Smoked and Salted Fish	Aug., 1889
Edward Partington ..	{ Improvements in the Manufacture } of Sulphurous Acid and Sulphur } Compound, }	Nov., 1889
Edward Partington ..	{ Improvements in the Construction } of Boilers for Manufacture of } Pulp, }	Nov., 1889
William L. Wood ..	Improved Anchor	Dec., 1889

Letters Patent.—(Continued.)

Grantee.	Purposes for which Letters granted.	Date of Issue.
Gustavus A. Weaber.	{ Improvements in Metal Cans, Boxes and other Receptacles,	} July, 1890
Edmund B. Dufort ..	{ Improvements in Feather Renovating Machines,	
Edward G. Coleman..	Improved Fog Horn	July, 1890
Frederick W. Golder	Machine for pressing Fish	July, 1890
Frederick W. Golder.	{ Machine for Refining and Clarefying Oil,	} July, 1890
Frederick J. Kenny..	{ Improvements in the means of controlling, manipulating or working valves, &c., below the earth, or in buildings,	
Carl Ol. Lundholm } and Joseph Sayers }	{ Improvements in making and applying Explosives,	} Sept., 1890
Carl Kelner (4)	{ Improvements in the Manufacture of Pulp, and lining Boilers for that purpose,	
John H. Noonan	Combination Safe and Cashier's Till.	Oct., 1890

NOTE.—Sec. 1, Chapter 54, Title 15, of the Consolidated Statutes, provides that Letters Patent can be issued by the Governor in Council for a term not exceeding fourteen years, with the proviso that they may be extended for a further term of seven years. Patents granted to non-residents which have not been brought into use in Newfoundland within two years from the date of the Patent are no longer valid.

Sec. 3 of the same Chapter provides that any person may obtain from the Colonial Secretary a copy of any such Letters Patent or drawings relating to the same, also the Petition whereon the said Letters Patent were issued on payment of the usual fees charged for copies of other documents.

Societies, Institutions, and Clubs, in St. John's.

ACADEMIA CLUB.—*President*—Hon. E. P. Morris, M. E. C.; *Secretary*—C. Taylor.

ATHENÆUM LITERARY INSTITUTE.—*President*—James Baird; *Secretary*—J. J. Flannery.

AVALON CRICKET CLUB.—*Captain*—E. Davey; *Secretary*—W. Laurie.

BENEVOLENT IRISH SOCIETY, SENIOR.—*President*—R. J. Kent, Q. C.; *Secretary*—Thos. Nurse.

BENEVOLENT IRISH SOCIETY, JUNIOR.—*President*—T. R. McGrath; *Secretary*—M. M. McCarthy.

BRITISH AND FOREIGN BIBLE SOCIETY.—*President*—Rt. Rev. Dr. Jones; *Secretaries*—Hon. H. J. B. Wood, M. E. C., and Rev. T. Hodgkinson.

- CITY CLUB.—*President*—Hon. A. M. Mackay, M. L. C.; *Secretary*—F. D. Lilly.
- DORCAS SOCIETY.—*President*—Lady Thorburn; *Sec'y*—Mrs. Pitts.
- FISHERMEN—UNITED SOCIETY OF—GRAND LODGE.—*W. G. M.*—Rev. W. Pilot, B. D.; *D. G. M.*—E. Rothwell, M. H. A.; *Sec'y*—J. A. Clift, M. H. A.
- FISHERMEN—UNITED SOCIETY OF—ST. JOHN'S LODGE.—*W. Master*—W. H. Gough; *Secretary*—E. H. Davey.
- FISHERMEN'S HOME, (see page 145).—*President*—Hon. A. W. Harvey, M. E. C.; *Secretary*—L. J. McGhee.
- INSTITUTE MUSICAL ASSOCIATION.—*President*—R. White; *Secretary*—A. Peters; *Conductor*—Jas. Walker.
- LAWN TENNIS CLUB.—*Pres't*—A. J. Harvey; *Sec'y*—L. J. McGhee.
- LOYAL ORANGE ASSOCIATION.—*Grand Master*—D. Morison, M.H.A.; *Grand Secretary*—E. Martin.
- MASONIC.—*District Grand Master, R. E.*—Bro. Hon'ble Sir W. V. Whiteway.
 " " *Secretary, R. E.*—Bro. J. L. Duchemin.
 Provincial Grand Master, R. S.—Bro. Hon. A. M. Mackay.
 " " *Sec'ry, R. S.*—Bro. E. Rothwell, M.H.A.
 Royal Arch.—Grand Superintendent.—Comp. Hon. Moses Monroe. Meets 1st Thursday in each month.
 Shannon Chapter, No. 7, R. N. S.—M. E. H. P.—Comp. E. Rothwell, M. H. A.; *M. E. K.*—Comp. John Pye; *M. E. S.*—Comp. Jas. Gordon; *Secretary*—Comp. F. C. Cornick.
 St. John's Lodge.—W. Master—J. Rodger; *Secretary*—J. Jeans. Meets 1st Friday in each month.
 Avalon Lodge.—W. Master—W. Winsborough; *Secretary*—J. Wilson. Meets 2nd Thursday in each month.
 Tasker Lodge.—W. Master—F. C. Cornick; *Secretary*—A. Johnston. Meets 3rd Thursday in each month.
- MARYLEBONE C. C.—*Captain*—P. Myler; *Secretary*—P. Collins.
- MECHANICS' SOCIETY.—*President*—J. J. Callanan; *Sec'y*—P. Roche.
- METHODIST COLLEGIATE LITERARY INSTITUTE.—*President*—S. Woods; *Secretary*—George Rideout.
- MICMAC CURLING CLUB.—*President*—J. Fletcher; *Sec'y*—C. R. Duder.
- NEWFOUNDLAND AGRICULTURAL SOCIETY.—*Patron*—His Excellency the Governor; *President*—J. T. Nevill; *Secretary*—J. B. Sclater.
- NEWFOUNDLAND BRITISH SOCIETY.—*President*—A. Martin; *Secretary*—J. W. Collier. Meets 1st Monday in each month.
- NONDESCRIPT CRICKET CLUB.—*Captain*—J. D. G. Houghton; *Secretary*—J. Cleary.
- SHAMROCK CRICKET ASSOCIATION.—*President*—Charles Ryan; *Secretary*—J. Slattery.
 White Section.—Captain—A. Burke.
 Green Section.—Captain—J. S. Keating.

ST. ANDREW'S SOCIETY.—*Pres't*—Sir R. Thorburn; *Sec'y*—A. Stark.
 STAR OF THE SEA ASSOCIATION.—*President*—Hon. Jas. McLoughlin;
Secretary—John Grace.

ST. GEORGE'S SOCIETY.—*President*—A. F. Goodridge; *Secretary*—
 J. A. Clift, M. H. A.

ST. JOHN'S RIFLE ASSOCIATION.—*President*—A. J. W. McNeily, Q.C.;
Secretary—F. C. Berteau.

ASSOCIATED RIFLE CLUBS—

ST. JOHN'S.—*Captain*—J. Martin; *Secretary*—G. Bowden.

CITY CLUB.—*Captain*—G. Dickenson; *Secretary*—L. G. Mackay.

ST. VINCENT-DE-PAUL SOCIETY, (MEN).—*President*—T. J. Greene;
Secretary—J. Howlett.

ST. VINCENT-DE-PAUL SOCIETY, (LADIES).—*President*—Mrs. Fox;
Secretary—Mrs. Fenelon.

TEMPERANCE—(SONS OF)—GRAND DIVISION.—*G. W. P.*—Hon'ble
 J. J. Rogerson; *G. Scribe*—John W. W. Spry.

TEMPERANCE—CHURCH OF ENGLAND SOCIETY—

CATHEDRAL BRANCH.—*President*—The Lord Bishop; *Secretary*—
 J. M. Stirling; *Superintendent Juvenile Branch*—Miss Woods.

ST. THOMAS' BRANCH.—*President*—Rev. A. C. F. Wood, M. A.; *Sec-*
retary—W. R. Stirling; *Superintendent Juvenile Branch*—W. R. Stirling.

ST. MARY'S BRANCH.—*President*—Rev. E. Botwood; *Secretary*—
 W. J. Thompson.

TEMPLARS—INDEPENDENT ORDER OF GOOD—

G. C. Templar—I. C. Morris; *G. Secretary*—Walter Clouston;
G. S. J. Templars—Mrs. Ohman; *D. R. W. G. T.*—W. R. Stirling.

TOTAL ABSTINENCE BENEFIT SOCIETY—

Senior Branch.—*President*—P. J. O'Neil; *Secretary*—J. L. Slattery.

Junior Branch.—*President*—P. Connelly; *Secretary*—P. McGrath,
 (acting.)

TERRA NOVA CRICKET ASSOCIATION.—*President*—K. R. Prowse;
Captain—D. M. Browning; *Secretary*—Wm. Hayward.

Red Section.—*Captain*—K. R. Prowse; *Secretary*—L. G. Mackay.

Blue Section.—*Captain*—J. Robinson; *Secretary*—A. Robertson.

TERRA NOVA CURLING CLUB.—*President*—J. Martin; *Secretary*—
 H. W. Le Messurier.

YOUNG MEN'S CHRISTIAN ASSOCIATION.—*President*—Robt. Barnes;
Secretary—J. J. Perrin.

NOTE.—The above list is, of necessity, incomplete. It only professes
 to give a list of the principal Societies, Clubs, &c., which exist in St.
 John's. The Editors of this Almanac would be glad to receive from
 the Secretary of any which may have been omitted the name of the
 presiding officer of the Society or Club to which he belongs.

Newfoundland Graving Dock.

(SIMPSON'S PATENT.)

Riverhead, St. John's, Newfoundland.

Lessees—J. E. Simpson & Co. | *Manager*—Hon. Philip Cleary.

Length of Dock	600 feet.
Width of Body	132½ "
Width of Entrance	85 "
Draft of Water over Sill	25 "

Fishermen and Sailors' Home.

DUCKWORTH STREET.

Opened to the Public December 6th, 1886.

BOARD OF DIRECTORS:

President—Hon. A. W. Harvey, M. E. C.

Vice-Presidents—Hon. J. J. Rogerson and James Murray, M. H. A.

Committee—Sir R. Thorburn, J. Steer, Hon. G. T. Rendell, A. Marshall, Captain Robinson, R. N., G. A. Hutchings, J. P. Furlong, James Goodfellow, E. R. Bowring.

Secretary and Treasurer—L. J. McGhee.

Manager—George Scarlett.

Whilst this Institution is chiefly for the use of Fishermen and Sailors, it is nevertheless hoped that it may prove beneficial to the general public. One of the fundamental rules of the Home is that it shall be conducted on non-sectarian and temperance principles.

Newspapers printed in the Colony.

PAPER.	EDITOR.	WHEN PUBLISHED.
<i>Advocate</i> J. English Wednesday and Saturday.
<i>Colonist</i> P. R. Bowers Daily, (Sundays excepted.)
<i>Evening Herald</i> H. E. Knight Daily, (Sundays excepted.)
<i>Evening Telegram</i> A. A. Parsons Daily, (Sundays excepted.)
<i>Hr. Grace Standard</i> J. Munn Wed. and Sat. morning.
<i>Patriot</i> {The Misses Parsons, (Proprietors.) } Monday afternoon.
<i>Royal Gazette</i> J. W. Withers Tuesday afternoon.
<i>Times</i> J. W. McCoubrey Wed. and Sat. morning.
<i>Trinity Wkl'y Record</i> D. C. Webber, M.H.A. Wednesday.
<i>Twillingate Sun</i> J. P. Thompson, M.H.A. Thursday.

Synopsis of Legislation, 1890.

ACTS PASSED 11TH JUNE, 1890.

Cap. 1.—*An Act to amend the Crown Lands Act, 1884, and the Acts in amendment thereof.*—This Act has reference to the establishment in this Colony of paper pulp factories, and in Section 1 provides that licenses to cut timber, over areas not less than five square miles, and not more

than one hundred and fifty square miles, may be granted for this purpose for not exceeding ninety-nine years, on the following conditions: (1) The licensee to pay \$30 per mile on the issue of the grant, and a similar sum at the expiration of each twenty-five years; (2) The licensee to expend in factories, machinery, &c., within five years, at the rate of \$3000 for each mile of land granted; (3) Licensee to produce books as evidence of expenditure; (4) Licensee not to remove buildings or machinery from the land licensed; (5) Licensee to use all wood fit for paper pulp in every tree cut; (6) Licensee must prevent unnecessary waste of timber, take precautions against fire, and when necessary plant young trees; (7) Residents in the Colony allowed to cut timber for the business of the country in licensed land; (8) License subject to forfeiture for infraction of any condition to which subject; (9) Labor employed (except skilled labor) shall be given to residents of Colony. Section 2 permits reservation of bog, forest, &c., for public use. Section 3 provides the means by which the Crown may re-enter upon forfeited lands.

Cap. 2.—*An Act for Granting to Her Majesty certain Duties on Goods, Wares, and Merchandize, imported into this Colony and its Dependencies.*—This Act increases the specific duty payable upon certain articles, chiefly fresh meat, poultry and spirits, and adds about 5 per cent. to the *ad valorem* duties. (See Tariff.)

Cap. 3.—*An Act to authorize the Raising of a Sum of Money, by Loan, for the Public Service of this Colony.*—This Act provides for the raising of a loan of \$425,000 at 4 per cent., \$331,390 of which is to be applied to the payment of overdrawn accounts and floating balances against the Colony; \$69,230 on account of Sewerage of St. John's, and the remainder for various public works.

Cap. 4.—*An Act to amend 52 Victoria, Cap. 4, and to make further provision for the Construction and Equipment of a Line of Railway towards Hall's Bay, and of a Branch to Brigus or Clarke's Beach, and for other purposes.*—This Act provides for the acceptance of a tender from Contractors for the construction of this line, which had heretofore been under charge of commissioners; (2) allows rails and fittings to come in free of duty; (3) gives right of entry upon private and other land, and (4) provides a means of assessing damage. Section 5 authorises an agreement with the Newfoundland Railway Company for operating the line between Harbor Grace and Carbonear. Section 6 authorises a loan of \$4,500,000 at 3½ per cent., which may (7) be raised in Great Britain.

Cap. 5.—*An Act to provide for the Local Government of Towns and Settlements in this Colony.*—This Act makes provision for superseding the functions of Road Boards in the management and control of public moneys, voted by the Legislature for improvement, repairs and maintenance of roads, streets, drains, and lighting of towns, villages, &c., throughout the Colony. The Boards are to be called *Divisional Boards* and shall consist of five members, who shall exercise their functions within limits appointed by the Governor's proclamation, which shall also state the time and place for the election of the Board. Any householder of a year's residence in the division, duly nominated by five electors, shall be eligible to be elected a member of the Board. The first election shall take place not later than the 28th December,

1890, and subsequently a requisition from two-thirds of the qualified electors of any locality may secure an election in that locality. An election shall take place in the month of December in every second year. Vacancies are to be filled by ballot of members. No Government official or member of the Legislature shall be elected, and any such, being elected, who shall sit on the Board, shall forfeit one hundred dollars for each time he sits. The qualification of a voter shall be the same as that of a voter for the election of a member of the House of Assembly. No one can vote except he be registered, unless he has had no opportunity of being registered. Every candidate for election shall deposit \$10 towards the expenses of election. The mode of election shall be similar to that prescribed for the election of a member of the House of Assembly. In any district where a local Board has been elected, the office of chairman and member of Road Board shall cease, and all powers shall pass to elected Board. The Board shall elect chairman and deputy chairman, the latter discharging the duties of chairman when he is unable to attend. The chairman shall call meetings and preside therein; he shall have only a casting vote, but his decision in matters of order shall be final when supported by three members; he shall sign cheques, and keep accounts and minutes, and see that a report is forwarded to Board of Works. No money order shall be drawn unless authorized by majority vote of Board. Section 22 provides that the Boards' powers shall be those of Road Boards relating to repairing and constructing roads, sewers, bridges, cleansing of towns, removal of obstructions from public streets, and the lighting of towns and settlements. Contracts shall be in the name of the chairman, and all actions at law taken in the name of the chairman. Chairman shall be paid 5 per cent. of moneys at disposal of Board for his services. Board shall send full and complete accounts to Board of Works, and report on condition of roads under their control. Board shall not have power to incur indebtedness without sanction of Legislature. Board may enter upon or take land for purposes of roads or sewerage, compensation being made to owners by arbitration. Rules may be made by the Board in relation to its own property; (2), the drainage, grading and material of streets; (3), sanitary appliances in private or public use; (4), the conduct of its officers and servants; (5), imposing penalties for breach of regulations not exceeding \$20. Rules, on publication in *Gazette*, shall have force of law. The funds available to the Board shall be a proportion of the Local Road and Main Line Grant and of such other similar appropriations as shall be determined by the Governor in Council, and they shall be applied to the maintenance and construction of roads, sewers, drains, cleansing and lighting settlements. Sec. 41 provides that no advances in cash or goods shall be made by any member of a Board on account of work to be thereafter done under direction of the Board.

Cap. 6.—*An Act for Granting to Her Majesty a Sum of Money for Constructing and Repairing Roads, Streets and Bridges, and other Public Works within this Colony, and to make provision for the protection and preservation of the same.*—This Act appropriates \$125,001.85 for local roads and main lines. Secs. 4 and 5 provides for the conviction and punishment of parties who may dig up, excavate or remove any portion of a road, street, public wharf, &c., or who may encroach upon public beaches or roads, or obstruct landing places or the way thereto; and sec. 6 empowers the removal of such obstructions by order of a sti-

pendiary Magistrate. Sec. 8 provides that compensation for land taken for roads, &c., shall be by arbitration.

Cap. 7.—*An Act to Incorporate the North Canadian Atlantic Railway and Steamship Company.*—This Act gives to Sir Henry Isaacs, Lord Mayor of London, Sir Robert Fowler, M. P., and others mentioned in the Act, the right to run a railway through that part of Labrador which belongs to Newfoundland, and vests in them powers to enter upon and take land for purposes of line, &c. Work has to be commenced within three years or powers conferred by Act shall cease.

Cap. 8.—*An Act to amend the Act 51st Victoria, Cap. 5, entitled "An Act to provide for the Management of the Municipal Affairs of the Town of St. John's, and for other purposes."*—This Act amends the Municipal Act by making it competent for the Legislature to propose and adopt other means of taxation for Municipal purposes than those proposed by the Council and laid before the Legislature.

Cap. 9.—*An Act for the protection of Woods against Fires.*—This Act prohibits the lighting of fires near woods except for clearing land or some necessary purpose, and makes it incumbent upon persons making such fires to use every reasonable care to prevent the same from spreading, (1), by selecting a locality where there is little dead wood, &c.; (2), by clearing away all inflammable matter for a space of five feet from the fire; (3), by carefully extinguishing the fire. The owner of land on which a fire originates shall be deemed the offender, or the parties engaged near the place where the fire started. Any party working in woods must have copy of Act. Penalties are provided for breach of these rules of \$25 to \$100. Engine drivers must see that locomotives have wire guards under a penalty of \$100. For damage caused to private property by Government locomotive compensation shall be made, amount to be ascertained by arbitration, but action must be taken within six months.

Cap. 10.—*An Act to amend the Act 49th Victoria, Cap. 9, entitled "An Act for the preservation of Game," and the Act 52nd Victoria, Cap. 11, entitled "An Act for the preservation of Deer."*—This Act permits the killing of snipe, plover, curlew, and other migratory birds from the 12th January to the 20th August; penalty for killing at other time \$25 to \$200. Persons resident in this Colony and officers of British ships of war on the coast need not take out licenses to shoot deer.

Cap. 11.—*An Act to amend Title 23, Chapter 79, of the Consolidated Statutes, entitled "Of certain Municipal Regulations."*—This Act provides that no stallion, bull, ram, or he-goat shall be at large without consent of Magistrate, and that the owner shall be responsible for any injury done to stock or property. All bulls, horses, sheep and pigs not intended for breeding shall be castrated—bulls before one year, horses before two years, lambs before six months, boars before four months. Owners of breeding stock must forward description of same to nearest Stipendiary Magistrate. Persons not complying with law subject to penalty of \$1 to \$20.

Cap. 12.—*Of the Representation in the House of Assembly and of the powers and privileges thereof.*—This Act gives the boundaries of the different Districts and the number of Representatives, empowers Assembly to make rules for its guidance, to hold enquiries and compel wit-

nesses. Prohibits assaults upon members or officers of House, bribery, forging or falsifying records of House, &c., and protects members in the right of free speech.

Cap. 13.—*An Act to amend Chapter 3, of the Consolidated Statutes, (Second Series), entitled "The Election Act, 1889."*—By this Act the franchise is conferred upon every male British subject who has lived in the Colony two years and in the District one year before election. It also makes a few alterations in the procedure at elections.

Cap. 14.—*An Act to amend Title 28, Chapter 109, of the Consolidated Statutes, entitled "Of Masters and Servants."*—This Act provides that when any person has agreed to serve as fisherman, shareman, &c., in the Bank or other fishery, and has received advances amounting to \$20, shall fail to perform his agreement, without good cause, such as unseaworthiness of vessel, &c., he may be apprehended and imprisoned for a term not exceeding sixty days.

Cap. 15.—*An Act to amend the Judicature Act, 1889.*—This Act refers to the procedure in the Supreme Court.

Cap. 16.—*An Act to amend the Act 52nd Victoria, Cap. 25, entitled an Act to amend the Law relating to Courts of Quarter Session, Magistrates and Justices of the Peace.*—This Act merely corrects a verbal inaccuracy.

Cap. 17.—*An Act to provide for the Commutation of Sentences for good behaviour and industry of Prisoners confined in the Penitentiary.*—This Act permits a prisoner to earn by good conduct, if his sentence be a year or more, a diminution of his term of imprisonment proportioned to the length of his sentence. The diminution to be forfeited if prisoner should be again convicted before expiry of full sentence.

Cap. 18.—*An Act respecting Liens of Mechanics and others.*—This Act enables a laborer, mechanic, or other person who performs any work upon a building, erection, railway or mine, or who furnishes material therefor, to hold a lien or claim upon such work limited in amount to the sum justly due to the person entitled to the lien. The lien shall attach to the interest of the owner, and under certain conditions to the fee simple or mortgagee. And no one shall be deprived of any right of lien by any agreement to which he is not a party. To meet this lien the owner may retain ten per cent. for thirty days. Claims of lien may be registered in the office of the Registrar of Deeds, and the purchaser entitled to a lien shall be deemed a purchaser *pro tanto*. Liens may be realized in the Supreme Court on Circuit, and any number of lien holders may join in an action.

Cap. 19.—*An Act to amend the Law relating to Copyright.*—This Act is applicable only to copyrights of books and works of art produced in this Colony. It gives the author who has registered his work, as provided for, an exclusive right in his work for twenty-eight years. The Act does not interfere with the right of a British subject of obtaining a copyright in Great Britain, which, under certain conditions, is valid throughout the Empire. Nor does it impose any restrictions upon the holders of such British copyrights.

Cap. 20.—*An Act to amend the Public Health Act, 1889.*—This Act provides for reports being made to the Board of Health by medical practitioners attending or being consulted for cases of small pox, diph-

theria, scarlet fever, typhoid fever, measles or other contagious diseases, and enables a Board of Health to establish quarantine on houses and boats for the purpose of checking infection.

Cap. 21.—*An Act to provide for the Registration of Births, Marriages and Deaths.*—Repeals previous legislation, and provides for a public registry of all births, marriages and deaths in St. John's under direction of a Registrar General. Notice of births, &c., that take place in St. John's shall be given to the Registrar, and every clergyman, &c., shall send quarterly a correct copy of the register which by this law he is compelled to keep. In Outports, Stipendiary Magistrates or Justices of the Peace shall be registering officers, and all notices of births, &c., in their respective jurisdictions shall be sent to them—births within fourteen days and marriages and deaths within ten days. Clergymen, &c., forwarding returns to Registrars shall be entitled to be paid ten dollars per hundred events registered. Certificates of births, marriages and deaths may be had from the Registrars on payment of a fee. The Act comes into force by Proclamation.

Cap. 22.—*An Act to amend 52nd Victoria, Cap. 18, entitled "An Act to amend Title 26, Chapter 100, of the Consolidated Statutes, entitled 'Of Pilots and Pilotage for the Port of St. John's.'"*—For the provisions of this law see Pilots and Pilotage, p. 134.

Cap. 23.—*An Act for the Encouragement of the Cultivation and Manufacture of Flax and Hemp.*—This Act provides for a bounty of \$100 per ton on flax, and \$86 per ton on hemp being paid on the affidavit of the grower, on any quantity of either of these fibres raised in the Colony and prepared for manufacturing purposes in such manner as may be approved of by the Receiver General.

Cap. 24.—*An Act for the Encouragement of the Manufacture of Fish Glue, Isinglass and Gelatine.*—This Act gives a drawback of the full amount of duty on any alcohol used in the manufacture of glue in this Colony.

Cap. 25.—*An Act for the Encouragement of Ship-building, and for other purposes.*—This Act gives a bounty of \$4 per ton on all vessels built in the Colony, and certified as built according to the schedule provided by the law. It also provides for the employment of a Lloyd's Surveyor.

Cap. 26.—*An Act to amend 52 Victoria, Chapter 24, entitled "An Act for the Publication of the Consolidated Statutes."*—Provides that the laws of 1890 shall be embodied with the new series of Consolidated Statutes.

Cap. 27.—*An Act to Indemnify His Excellency the Governor of Newfoundland for certain Sums of Money advanced by him out of the Colonial Treasury, for the Services of the Colony.*

Cap. 28.—*An Act for Granting to Her Majesty a Sum of Money for defraying the Expenses of the Civil Government of this Colony, for the year ending the 31st day of December, One Thousand Eight Hundred and Ninety, and for other purposes.*

Cap. 29.—*An Act to provide for the Contingent Expenses of the Legislature.*

These last three Acts are the usual appropriation Acts.

I
for e
I
Wild
I
or th
I
I
I
1st J
I
I
I
Dec
I
I
river
I
I
more

1729,
1737,
1740,
1741,
1744,
1749,
1750,
1753,
1755,
1757,
1760,
1761,
1764,
1769,
1772,
1775,
1776,
1779,
1782,
1786,
1789,
1794,
1797,
1800,
1802,
1804,
1807,
1810,

Gov

Close Time for Fish and Game.

- For Willow Grouse, (commonly called Partridge), and other Grouse, or for eggs of the same, January 12th to September 15th, in each year.
 For Curlew, Plover, Snipe, or other wild or migratory birds, (excepting Wild Geese), or the eggs of the same, 12th January to 20th August.
 For Black Game, Capercaillie, or other Game Birds to be introduced, or their eggs or progeny, for five years, from 1st January, 1886.
 For Caribou, 15th of February to 1st October, in any year.
 For Caribou, (sale or possession), 12th March to 1st October in any year.
 For Moose or Elk, now or hereafter to be introduced, for ten years from 1st January, 1886.
 For Rabbits and Hares, 1st March to 1st September.
 For Herring—Seining—from 20th October to 1st April next following.
 For Herring—Netting—when Nets are less than 2½ inches, from 20th December to 1st of April next following.
 For Salmon, from 11th September to 30th April, both inclusive.
 For Trout, Land-locked Salmon, or any Freshwater Fish, in any lake, river or stream, 15th of September to 1st December in each year.
 For Lobsters 5th August to 1st of April next following.

NOTE.—License to kill Caribou—\$100 for non-residents of Colony. Not more than 5 stag and 3 doe to be killed per season.

Newfoundland Governors.

1729, Captain Osborne.	1813, Admiral Sir J. Keats.
1737, " Vanbrugh.	1816, " Pickmore.
1740, " Lord Graham.	1818, " Sir C. Hamilton.
1741, " Hon. J. Byng.	1825, Captain Sir T. Cochrane.
1744, " Sir C. Hardy.	1834, " Prescott.
1749, " Lord Rodney.	1841, Major-Gen. Sir J. Harvey.
1750, " Drake.	1847, Lieut.-Col. Sir J. G. LeMarchant.
1753, " Bonfoy.	1852, Ker Baillie Hamilton.
1755, " Dorril.	1855, C. H. Darling.
1757, " Edwards.	1857, Sir Alexander Bannerman, Kt.
1760, " Webb.	1864, Anthony Musgrave.
1761, " Graves.	1869, Col. Sir S. J. Hill, K. C. M. G., C. B.
1764, " Palliser.	1876, Sir J. H. Glover, G. C. M. G.
1769, " Hon. J. Byron.	1881, Sir F. B. T. Carter, K. C. M. G., Administrator.
1772, Commodore Molyneux.	1881, Sir H. F. B. Maxse, K. C. M. G.
1775, " Duff.	1882, Sir F. B. T. Carter, K. C. M. G., Administrator.
1776, Admiral Montague.	1884, Sir J. H. Glover, G. C. M. G.
1779, " Edwards.	1885, Sir F. B. T. Carter, K. C. M. G., Administrator.
1782, " Campbell.	1886, Sir G. Wm. Des Vœux, K. C. M. G.
1786, " Elliott.	1887, Sir F. B. T. Carter, K. C. M. G., Administrator.
1789, " Milbanke.	1887, Henry A. Blake, C. M. G.
1794, " Sir J. Wallace.	1888, Lieut.-Col. Sir J. Terence N. O'Brien, K. C. M. G.
1797, " Waldegrave.	
1800, " Pole.	
1802, " Gambier.	
1804, " Sir E. Green.	
1807, " Holloway.	
1810, " Sir J. Duckworth.	

NOTE.—The Administrators *only* who have acted when there was no Governor are included in above list.

Executive Councils of Nfld. since introduction of Responsible Government, 1855.

Year.	Premier.	Colonial Secretary.	Attorney Gen'l.	Receiver General.	Surveyor General.	Other Members.
1855	P. F. Little.....	J. Kent.....	The Premier	T. Glen.....	E. Hanrahan, & C. B. W.	{ G. H. Emerson, Sol. General. { L. O'Brien, Pres. L. Council.
1857	P. F. Little.....	J. Kent.....	The Premier	T. Glen.....	E. Hanrahan, & C. B. W.	{ L. O'Brien, Pres. L. Council, { J. J. Rogerson.
1858	John Kent	The Premier	G. Hogsétt	T. Glen.....	E. Hanrahan, & C. B. W.	{ L. O'Brien, Pres. L. Council, { E. D. Shea, J. J. Rogerson.
1861	H. W. Hoyles	R. Carter, (Acting)	The Premier	J. Bemister.....	{ L. O'Brien, Pres. L. Council, { N. Stabb.
1865	F. B. T. Carter	J. Bemister	The Premier	J. Kent.....	{ L. O'Brien, Pres. L. Council, { N. Stabb, R. Carter, A. Shea.
1866	F. B. T. Carter	J. Bemister	The Premier	J. Kent.....	{ L. O'Brien, P. L. C., N. Stabb, { A. Shea, J. Hayward, S. G.
1870	C. F. Bennett	R. Alsop	J. I. Little	T. Glen.....	H. Renouf, & Ch. B. W.	J. S. Clift, T. Talbot.
1871	C. F. Bennett	J. L. Noonan	J. I. Little	T. Glen.....	H. Renouf, & Ch. B. W.	J. S. Clift, T. Talbot.
1874	F. B. T. Carter	E. D. Shea	The Premier	J. J. Rogerson	{ W. V. Whiteway, S. G., W. J. { S. Donnelly, F. S., S. Rendell.
1878	W. V. Whiteway	E. D. Shea	The Premier	J. J. Rogerson	{ W. J. S. Donnelly, Fin. Sec. { S. Rendell.
1879	W. V. Whiteway	E. D. Shea	The Premier	J. J. Rogerson	W. J. S. Donnelly	J. Rorke, J. S. Winter.
1882	Sir W. V. Whiteway	E. D. Shea	The Premier	W. J. S. Donnelly	{ J. S. Winter, S. G., E. White, { J. I. Little, A. M. Mackay.
1884	Sir W. V. Whiteway	E. D. Shea	The Premier	W. J. S. Donnelly	{ J. S. Winter, Solicitor Gen. { E. White, A. M. Mackay.
1885	R. Thorburn	E. D. Shea	J. S. Winter	{ A. C. F. Goodridge, E. White, { C. R. Ayre.
1886	R. Thorburn	M. Fenelon	J. Winter	W. J. S. Donnelly	A. Penney	A. C. F. Goodridge, C. R. Ayre.
1887	Sir R. Thorburn	M. Fenelon	J. S. Winter	W. J. S. Donnelly	A. Penney	A. C. F. Goodridge.
1888	Sir R. Thorburn	M. Fenelon	Sir J. S. Winter	W. J. S. Donnelly	A. Penney	A. C. F. Goodridge, J. S. Pitts.
1889	Sir W. V. Whiteway	R. Bond	The Premier	R. H. O'Dwyer	H. J. B. Woods.....	A. W. Harvey, E. P. Morris.

Trade, Revenue, and Expenditure, 1879 to 1889.

Year.	Imports.	Exports.	Revenue, including Loans	Loans.	Expenditure.	Public Debt.
1879 ...	\$7,261,002 00	\$5,918,924 00	\$1,256,950 30	\$15,192 00	\$1,065,651 71	\$1,451,290 44
1880 ...	6,966,243 00	5,635,797 00	985,111 43	1,105,490 96	1,450,990 44
1881 ...	6,883,708 00	7,818,880 00	1,099,369 39	* 53,028 82	1,040,741 68	1,350,508 29
1882 ...	8,350,222 00	7,001,222 00	1,274,734 31	145,000 00	1,264,597 71	1,498,777 32
1883 ...	9,131,464 00	7,058,738 00	1,362,882 00	100,180 00	1,234,421 35	1,549,313 12
1884 ...	8,075,792 00	6,567,135 00	1,796,913 93	587,597 20	1,812,917 06	2,149,153 12
1885 ...	6,698,500 00	4,726,608 00	1,009,222 40	1,376,184 93	2,149,597 52
1886 ...	6,020,036 00	4,862,951 00	1,759,987 98	719,554 67	1,666,662 77	2,288,391 72
1887 ...	5,397,408 00	5,176,730 00	2,040,600 23	768,000 00	1,738,201 99	3,005,040 08
1888 ...	7,420,400 00	6,582,013 00	1,730,029 74	360,000 00	1,831,441 30	3,335,589 30
1889 ...	6,607,065 00	6,122,985 00	2,102,993 03	740,100 00	2,208,735 65	4,133,202 43

* A temporary Loan from the Savings' Bank, repaid from the Loan of 1882.

Detailed Comparative Statement of Newfoundland Revenue, 1888-9.

Heads of Revenue.	Amt. collected 1889.	Amt. collected 1888.	Increase.	Decrease.
Customs' Revenue ...	\$1,243,031 44	\$1,251,932 12	\$8,900 68
Light Dues ...	27,956 11	26,884 22	\$1,071 89	
Crown Lands ...	2,489 70	4,483 23	1,993 53
Postal Revenue ...	37,650 00	37,600 00	50 00	
Licenses to Public Houses ...	4,637 50	4,591 95	45 55	
Fees collected by Public Offices ...	9,144 75	8,252 84	891 91	
Profit on issue of Coin	6,720 03	6,720 03
Imperial Government, for Mail Subsidy ...	19,200 00	14,400 00	4,800 00	
Miscellaneous ...	7,375 07	6,429 01	946 06	
Premium on Loans ...	11,408 46	8,736 34	2,672 12	
Loans ...	740,100 00	360,000 00	380,100 00	
Total ...	\$2,102,993 03	\$1,730,029 74	\$390,577 53	\$17,614 24

Detailed Comparative Statement of Newfoundland Expenditure, 1888-89.

Heads of Expenditure.		Exp're, 1889.	Exp're, 1888.	Increase.	Decrease.
Act for Promotion of Agriculture	\$33,242 80	\$22,475 23	\$10,767 57	
Civil Department	55,625 34	56,132 57		\$507 23
Customs' Department	75,582 05	73,271 18	2,310 87	
Debentures paid off	44,090 00	38,910 00	5,180 00	
Educational Disbursements	118,795 88	118,624 77	171 11	
Election Expenses	27,700 11		27,700 11	
"Fiona" s. s. (purchase of and maintenance)	36,142 68	10,262 16	25,880 52	
Fisheries' Protection and Bait Act	49,166 14	43,747 48		
Hall's Bay Railway Survey and Construction	264,262 31		264,262 31	
Home Industries (Encouragement of)	8,176 71	7,174 17	1,002 54	
Interest on Public Debt	190,513 18	144,430 61	46,082 57	
Judicial Department, Supreme and Circuit Courts	40,401 50	39,045 74	1,355 76	
Judicial Department, Police and Magistrates' Courts	84,654 98	80,430 66	4,224 32	
Land and Mineral Surveys	3,343 13	4,873 65		1,530 52
Legislative Establishment	37,815 38	36,289 79	1,525 59	
Light Houses	44,761 85	46,643 87		1,882 02
Municipal Act	16,905 59	160,688 57		143,782 98
Pensions and Gratuities	2,176 32	3,015 60		839 28
Placentia Railway	92,451 79	187,724 32		95,272 53
Poor Relief, including sick Paupers and Lunatics	190,226 08	181,037 13	9,188 95	
Pestal Department	61,347 19	59,333 22	2,013 97	
Public Health, Quarantine, &c.	33,231 93	8,814 61	24,417 32	
Railway, Newfoundland—Subsidy	119,820 89	54,181 08	65,639 81	
Roads and Bridges, &c.	133,917 18	116,879 90	17,037 28	
Ship-building (Encouragement of)	19,948 00	14,468 33	5,479 67	
Steam Communication, Ocean and Coastal	157,055 33	149,965 00	7,090 33	
Telegraph extension and maintenance	26,000 00	23,600 00	2,400 00	
Miscellaneous	250,381 31	149,421 66	100,959 65	
Total	\$2,208,735 65	\$1,831,441 30	\$624,690 25	\$247,395 90

Public Debts in British Possessions.

COUNTRY.	Year.	PUBLIC DEBT.		
		Amount.	Per Head.	Multiple of Rev.
EUROPE—				
United Kingdom ...	1889	\$3,399,028,779	\$89 39	7.89
Malta ...	1888	385,284	2 37	1.33
ASIA—				
India ...	1888	934,136,441	4 45	2.44
Ceylon ...	1888	10,959,276	3 84	2.06
Straits Settlement ...	1888	116,800	0 22	.04
AFRICA—				
Mauritius ...	1888	3,658,273	9 90	0.88
Natal ...	1888	22,070,947	45 85	4.58
Cape of Good Hope ...	1888	108,502,936	75 94	6.51
Sierra Leone ...	1888	282,267	3 76	0.92
AMERICA—				
Canada ...	1889	237,530,041	46 79	6.12
Newfoundland * ...	1889	4,133,202	19 69	3.03
Bermudas ...	1888	41,921	2 70	0.29
British Guiana ...	1888	3,398,154	12 20	1.51
WEST INDIES—				
Bahamas ...	1888	404,547	8 42	1.82
Jamaica ...	1888	7,946,671	12 54	2.29
Windward Islands ...	1888	995,793	2 92	0.69
Leeward Islands ...	1888	266,551	2 20	0.52
Trinidad ...	1888	2,689,709	14 19	1.15
AUSTRALASIA—				
New South Wales ...	1888	214,620,724	197 67	4.98
Victoria ...	1888	168,519,925	154 48	4.55
South Australia ...	1888	93,185,473	292 75	7.68
Western Australia ...	1888	6,205,973	147 28	3.57
Queensland ...	1888	125,759,290	324 57	8.13
Tasmania ...	1888	21,369,144	146 22	6.86
New Zealand ...	1888	179,967,683	296 30	9.00
SOUTH SEAS—				
Fiji ...	1888	1,232,678	9 82	3.89

* Estimated population 1889, 215,000. † This includes the debt due by St. John's Municipal Council, but raised by the Colony, interest being repaid to the Government by said Council.

**Population of Newfoundland according to Denomination,
Census of 1884.**

District.	Church of England.	Roman Catholic.	Wesleyan.	Presby- terians.	Other Denomi- nations.
St. Barbe ...	2910	1874	1699	13	4
Twillingate ...	3840	1858	8220	43	97
Fogo ...	2905	1305	2041	11	2
Bonavista ...	8385	2979	5101	14	7
Trinity ...	9492	1462	6057	6	293
Bay-de-Verd ...	592	2243	7263	1
Carbonear ...	1034	2262	2897	13	
Harbor Grace ...	8633	3931	1968	191	4
Port-de-Grave ...	3338	2206	2753	400
Harbor Main ...	1968	6829	130	2	6
St. John's East ...	5131	13524	2481	685	362
St. John's West ...	3130	10247	2034	363	188
Ferryland ...	151	6318	3	
Placentia ...	1543	9874	363	9	
Burin ...	1797	2697	4007	1	
Fortune ...	5165	1612	36	1	103
Burgeo and La Poile ...	5119	152	1265	6	2
St. George ...	1893	3315	147	117	1
Labrador ...	1974	566	305	17	1349
Total ...	69000	75254	48767	1495	2819

Factories, Mills, &c., in Newfoundland, Census of 1884.

Saw Mills ...	55	Bakeries ...	6
Lobster Factories ...	21	Furniture Factories ...	7
Tanneries ...	4	Other Factories ...	95
Breweries and Distilleries ...	5	Value of above Factories,	\$954,536
Iron Foundries ...	6	Value of goods produced,	\$1,554,384
		Number of hands employed ...	2,450.

**Agricultural Stock and Produce, &c., in Newfoundland,
Census of 1884.**

Area under cultivation—		Cats raised—Bushels ...	5,393
Acres ...	46,996	Potatoes raised—Brls. ...	302,649
Cows (inc. Milch)—No. ...	19,886	Turnips raised—Brls. ...	24,006
Horses, No. ...	5,536	Other Root Crops raised—	
Sheep, “ ...	40,326	Brls. ...	21,144
Swine, “ ...	21,555	Butter made—lbs. ...	247,064
Goats, “ ...	7,934	Cheese manufactured—lbs. ...	422
Wheat & Barley raised, Bus. ...	462	Hay cut—Tons ...	28,312

**Population of Newfoundland, giving that of each District,
(Male and Female), together with the chief Towns or
Settlements in each District and their Population.**

District.	Male Population.	Female Population.	Total.	Chief Town.	Population.
St. Barbe ...	3486	3014	6500	Bonne Bay ...	890
Twillingate ...	7370	6688	14058	Twillingate ...	3694
				Little Bay ...	1538
Fogo ...	3304	2960	6264	Fogo ...	813
				Change Island ...	934
Bonavista ...	8663	7823	16486	Bonavista ...	3463
				Greenspond ...	1358
Trinity ...	9992	9013	19005	Trinity ...	1754
				Heart's Content ...	1185
Bay-de-Verd ...	4335	4068	8403	Western Bay ...	1117
Carbonear ...	3191	3015	6206	Carbonear ...	3756
Harbor Grace ...	7449	7278	14727	Harbor Grace ...	7054
				Bay Roberts ...	2763
Port-de-Grave ...	4372	4326	8698	Brigus ...	2365
Harbor Main ...	4636	4299	8935	Harbor Main ...	989
St. John's East ...	10686	11497	22183	(St. John's ...	28610
St. John's West ...	7817	8145	15962	Torbay ...	1559
Ferryland ...	3375	3097	6472	Ferryland ...	983
Placentia ...	6056	5733	11789	Great Placentia ...	1279
Burin ...	4479	4023	8502	Burin ...	2488
				Grand Bank ...	1038
Fortune ...	3703	3214	6917	Harbor Briton ...	726
Burgeo and La Poile ...	3495	3049	6544	Channel ...	966
t. George ...	2935	2538	5473	Codroy ...	503
				St. George Harbor ...	1124
Labrador ...	Sex not given		4211	Battle Harbor ...	277
Total ...	99344	93780	197335		

Bank Fishery, 1884.

Vessels employed—No. ...	60	Men employed—No. ...	1,098
Tonnage of Vessels—Tons... 2,507		Codfish caught—Qtls. ...	98,757

Seal Fishery, 1884.

Steam Vessels engaged in Seal Fishery—No. ...	21
Tonnage of Steam Vessels engaged in the Seal Fishery—Tons ...	5,877
Crews—No. ...	4,778

Newfoundland Fisheries, (Compiled from Census of 1884.)

FISHING STOCK, &c.

Vessels of 20 tons and upwards engaged in fisheries—No. ...	1,618	Seal Nets—No. ...	4,173
Large Boats, 15 quintals and upwards—No. ...	2,941	Codfish caught—Qtls. ...	1,235,279
Large Boats, four to fifteen qtls.—No. ...	20,666	Salmon caught—Tierces ...	7,743
Population employed in the fisheries—No. ...	60,419	Herring caught—Brls. ...	82,452
Nets and Seines—No. ...	40,560	Caplin caught—Brls. ...	172,429
Cod Traps—No. ...	4,520	Other fish caught—Qtls. ...	338
		Value of fish caught ...	\$4,213,088
		Cod Oil—Galls. ...	612,510
		Cod Oil refined—Galls. ...	54,432
		Seal Oil—Tons ...	2,267
		Other Oil—Galls. ...	4,569
		Seals caught—No. ...	365,931

Value of Newfoundland and Canadian Fisheries, 1888-89.

Countries.	1888.	1889.
Newfoundland *	\$6,526,621	\$6,371,304
Nova Scotia ...	7,817,031	6,346,722
New Brunswick ...	2,941,863	3,067,039
Quebec ...	1,860,013	1,876,194
Prince Edward's Island ...	876,862	886,431
British Columbia ...	1,902,195	3,348,068
Ontario ...	1,839,869	1,963,123
Manitoba and North West Provinces ...	180,677	167,679

* The computation for Newfoundland includes the Labrador catch, but not bait sold to foreigners nor fish used for home consumption.

Registered Shipping of chief Countries of the World, and of Newfoundland.

Countries.	Vessels.	Tonnage.	Countries.	Vessels.	Tonnage.
United Kingdom...	17,723	7,123,754	Spain ...	968	531,269
Sweden & Norway .	11,380	2,024,471	Australasia ...	2,786	361,634
German Empire ...	3,811	1,240,182	Austria ...	9,728	287,267
Canada ...	7,142	1,089,642	Denmark ...	3,324	272,500
United States * ...	1,681	1,021,595	Greece ...	5,157	258,846
France ...	15,237	972,525	Turkey ...	842	182,259
Italy ...	6,918	895,625	Newfoundland ...	2,172	93,992
Netherlands ...	621	673,781	Belgium ...	65	86,391
Russia ...	2,387	614,561	Portugal ...	220	79,516

* This does not include vessels employed in river and home trade; if these were added the tonnage would amount to 4,307,475.

This Statement and the preceding one is taken from the Year Book of 1880, published by the Department of Agriculture, Dominion of Canada.

Proclamations Prohibiting the Sale of Intoxicating Liquors.

Date of Proclamation.	Electoral District.	Division of or Boundary of District Proclaimed.	Act under which issued.
26th March, 1883	Twillingate and Fogo.	Twillingate, North and South Islands	45 Vic., Cap. 9.
“	Bonavista	Greenspond, within radius of 3 miles Court House	“
“	Placentia & St. Mary's	Placentia, from S. E. Mountain to Freshwater and Head of N. E. Arm, including S. E. Arm, Point Verde, Placentia (proper), Jersey side, Freshwater, N. E. Arm.	“
27th Dec., 1883	Burin	Grand Bank, and extending therefrom two miles from Sea Coast, two miles from East, two miles from West, and two miles from the South.	“
“	Burin	Fortune, and extending therefrom two miles East, West, North and South.	“
“	Burin	Lamaline and adjoining Settlements, bounded by and extending from Sandy Cove on the East, to Point Crew on the West, both inclusive, and extending from the Sea Coast one mile inward along the Coast between said Points, and including the Islands lying along and outside the said Coast between said Points.	“
27th Dec., 1883	Trinity Bay	Catalina, Little Catalina and Ragged Harbor.	45 Vic., Cap. 9.
“	“	The whole of Random Island, from Burnt Head on the North side of Smith's Sound along the main land, and down N. W. Arm to Western Head.	

10th March, 1884	Fogo	Fogo Harbour or Eastern Tickle, Lock's Cove, L' Argent's Cove, Seal Cove, Little Seldom-Come-Bay.	45 Vic., Cap. 9.
"	Trinity Bay	Settlement of Bird Island Cove, from Thos. Chalk's dwelling house at Muddy Brook, on South Side, to William Oldford's house on N. side.	"
24th March, 1884	Bay-de-Verde	Bay-de-Verde District	36 Vic., Cap. 5.
28th March, 1884	Bonavista Bay	Between Greenspond and Cape Freels, comprising Swain's Island, Inner Tickle, Bennett Island, Pinchard's Islands, Cape Islands, Cobbler's Island, Flower's Island, Morton's Cove, Cold Harbor, Cabot Island, Seal Cove, Pound Cove, Fox Cove, Cape Cove, and all and every other Settlements between Cape Freels and District already proclaimed. (See Proclamation 26th March, 1883.)	45 Vic., Cap. 9.
"	Trinity Bay	English Harbor on the North and Spaniard's Bay on the South, viz.: English Harbor, Salmon Cove, East and West, Robin Hood, Ship Cove, Trinity, E. W. & S., Cuckhold's Cove, Trouty, S. W. Brook, Spaniard's Bay.	"
24th Nov., 1884	Fogo	Barr'd Island, Joe Batt's Arm, Shoal Bay	"
6th Dec., 1884	Trinity Bay	Heart's Content, and extending two miles towards New Perlican, Northerly, and five miles towards Heart's Desire, Southwardly, and from Halfway House Eastwardly to the sea (Trinity Bay) on the West.	45 Vic., Cap. 9.

W

Proclamations Prohibiting the Sale of Intoxicating Liquors.—(Continued.)

Date of Proclamation.	Electoral District.	Division of or Boundary of District Proclaimed.	Act under which issued.
5th April, 1886	St. Barbe	Extending from Cape Gregory to the Eastern Point of Lobster Cove, including Bonne Bay, with all its several Settlements.	45 Vic., Cap. 7.
6th Nov., 1886	Burgeo and La Poile ..	Between Seal Cove and Cape Ray, both inclusive ..	"
"	Burin	Between Port-au-Bras and Corbin, both inclusive ..	"
9th Nov., 1887	St. George	Comprising the whole of the Bay of Islands inside the N. and S. Heads with all Islands therein, and reaching to the Heads of Humber Sound, Goose Arm, Penguin Arm, and North Arm.	Renewal of Proclamation of 6th Dec., 1884, under 45 Vic., Cap. 9.
6th March, 1888.	Carbonear	Carbonear District.....	Renewal of Proclamations of 9th March, '85.
19th March, 1888	Port-de Grave	Port-de-Grave District	
8th March, 1889.	Harbor Grace	Harbor Grace District	36 Vic., Cap. 5.
8th April, 1889	Twillingate	Moreton's Harbor, Tizzard's Harbor, Western Head, Whale's Gulch, Chant's Harbor, Carter Cove, and all other Settlements North of Virgin Cove on New World Island.	52 Vic., Cap. 12.

List of Proclamations Issued under the Sheep Protection Acts prohibiting the Keeping of Dogs.

Date.	District.	Area.
15th May, 1885.	Harbor Main	Bounded on the East by Indian Pond; North, by Blow-me-down, and comprising North and South Arms Holyrood.
31st March, 1886	Placentia & St. Mary's	Bounded as follows:—From Freshwater, exclusive, to Little Placentia and Fox Harbor, and comprising Salmonier, &c.
5th May, 1886	Harbor Main	Bounded as follows:—On the North by Patrick Curran's House, Middle Arm, thence in a Westerly line to Railway Track, following same to Michael Flynn's, thence to James Hines' House, and thence to John Dwyer's Road, and including the following Harbors: Chapel's Cove, Harbor Main, &c., &c.
10th Sept., 1886.	Trinity	Bounded by Rick's Harbor Head on the North, and by Ram Head on the South, being part of Bay Bull's A.m, and comprises the following Settlements: Eastern Shore, Sainter's Cove, &c., &c.
3rd Oct., 1887	Fogo	Indian Islands.
10th Nov., 1887.	Placentia & St. Mary's	Oderin.
12th Dec., 1887	Trinity Bay	Extending from entrance to Turk's Cove to the entrance of Heart's Content, and embracing the Settlement of New Perican.
11th Feb., 1888	Trinity Bay	Bounded as follows:—On the South by Spread Eagle, on the West by Chapel, and North by Collier's Bay Cove, and embracing the following Settlements: Norman's Cove, &c.
7th March, 1888.	Fortune Bay	Bounded as follows:—By the sea shore in Hermitage Bay, extending from a point two miles distant from the Eastern point of the Settlement of Hermitage Cove, to a point distant two miles from the Western end of the Settlement of Grôle, thence in a straight line to a point by the shore of Connaigre Bay, distant three miles (round shore from the Settlement at Seal Cove), thence by the shore (of said Bay) to a point distant two miles East of "The Landing Place," thence in a straight line to place of commencement, and embracing the following Settlements: Hermitage, Grôle, Seal Cove and Dawson's Cove.

List of Proclamations Issued under the Sheep Protection Acts.—(Continued.)

Date.	District.	Area.
19th March, 1888	St. John's East	Bounded as follows :—Commencing at a point on the shore one mile South of Flat Rock, thence by a line running West three miles from the said point, thence Northerly to Cape St. Francis, and Southerly along the shore to the place of commencement, and embracing the following Settlements : Flat Rock and Pouch Cove. Extending from Dildo Head to Old Shop Point, and embracing the Settlements of Dildo, South Dildo, and Old Shop.
“	Trinity Bay	From Heart's Ease Beach to Ganny Cove Arm, and thence North to Pitt's Harbor, S. W. Arm of Random Sound, bounded on the North by the S. W. Arm of Random Sound, on the South by Heart's Ease and Long Island, on the East by Random Head, and on the West by Little Harbor, and embracing the following Settlements: Heart's Ease, &c.
“	Do.	Comprising the whole of Bay of Islands inside the North and South Heads, with all the Islands therein, and reaching to the Heads of the Humber Sound, Goose Arm, and North Arm.
“	St. George	Settlement of Bay Bulls.
20th April, 1888.	Ferryland Harbor Main	Commencing at Patrick Curran's, of Middle Arm, and following by the shore in a Northerly direction to English Cove, inclusive, thence running in a Westerly direction to the Railroad, Salmon Cove, thence South one mile to the S. W. of the Railroad to Salmon River, and including the following Settlements: Middle Cove, &c.
21st May, 1888	Trinity Bay	Bounded as follows: On the South and West by Russell's Cove. and on the North East by Lead Cove, inclusive, and embracing the following Settlements: Russell's Cove, &c.
11th June, 1888,	Trinity Bay	Settlement of Heart's Content.
“	Trinity Bay	Bounded as follows: From Caplin Cove to Little Islands, and embracing the following Settlements: Caplin Cove, Hant's Harbor, and Little Island.
“	Bonavista Bay	Bounded as follows: From Tugg's Head, Black Head Bay to Castle Cove, Kie's, and embracing the following Settlements: Black Head Bay, &c.
16th July, 1888	Fortune Bay	Commencing at a point on Salmonier Pond two miles from Salmonier Brook, thence to Salmonier, following the North Shore of Bay de L'eau

to the East Head of Harbor Briton, thence along the Eastern Shore of the same to the Settlement of St. George's Bay, and embracing the following Settlements: St. George's Bay, &c.

11th Aug., 1888.	Fortune Bay	to the East Head of Harbor Briton, thence along the Eastern Shore of the same to the South East Brook in North Arm, thence in a straight line to the point first above mentioned on Salmonier Pond and embracing the following Settlements: Merchant's Cove, Red Bay, Bay de L'eau Isl'd, &c.
"	Twillingate	From the Cove or Head in North Arm of Harbor Briton called "Harvey Head," following the seashore in a Southerly direction, by the Western Head of Harbor Briton to Connaigre Head, thence by and along the Eastern shore of Connaigre Bay to Fish Cove in said Bay, thence in a straight line to Harvey Cove, and embracing the following Settlements: Farbor Briton, (North and South), Deadman's Cove, &c.
27th March, 1889	Fortune Bay	Bounded as follows: On the East by Caplin Cove, on the West by Round Harbor, and embracing the following Settlements: Venon's Bight, &c.
13th May, 1889	Trinity Bay	From the Head of Great Corbin in Bay du Nord by the seashore in a Westerly direction to St. John's Head, thence by the seashore on South Head of Great Bay de L'eau to the Head of Salmonier, thence to the Head of Great Corbin, including the Islands of St. Jacques, English Harbor, and St. John's, and embracing the following Settlements: Corbin, &c., &c.
5th June, 1889	Bonavista Bay	From Brooklyn West to the East end of James' Cove, and embracing the following Settlements: Brooklyn, &c., &c.
27th July, 1889	Ferryland	On the North by Beachy Cove, and on the South by La Manche Road, and embracing the Settlement of Tor's Cove and neighbourhood.
30th Nov., 1889	Twillingate	On the East by Little Bay Mines, and on the West by South-west Arm, and embracing Wild Bight, &c., &c.
30th Nov., 1889	Placentia & St. Mary's	From the Settlement called "Gaskier" to the Port of St. Mary's, both inclusive, and embracing Gaskier, &c., &c.
15th Feb., 1890	Placentia & St. Mary's	On the North by the boundary line between Great and Little Placentia Parishes, and on the South by the River at Glendon's Cove, and including the following Settlements: Freshwater, &c., &c.
19th May, 1890	Twillingate	On the East by Fleuries Bight, and on the West by S. W. Arm of New Bay, and embracing the following Settlements: Coxe's Cove, Spencer's Cove, &c.
14th Aug., 1890	Ferryland	On the North by the Le Manche Road, and on the South by Lance Cove, and embracing the following Settlements: Brigus South, Cape Broyle, &c.
12th Sept., 1890.	Trinity	On the North and South by the Heads of Heart's Desire and containing the Settlement of Heart's Desire, &c., &c.

From St. John's to Bonne Bay, (Western Route)—651 Miles.

ST. JOHN'S TO—	
33	Ferryland.
75	42 Trepassey.
140	107 65 Placentia.
190	157 115 50 Burin.
201	168 126 61 11 St. Lawrence.
235	202 160 95 45 34 St. Pierre.
260	227 185 120 70 59 25 Fortune.
283	250 208 143 93 82 48 23 Harbor Briton.
308	275 233 168 118 107 73 48 25 Great Jervois.
370	337 295 230 180 169 135 110 87 62 Burgeo.
405	372 330 265 215 204 170 145 122 97 35 La Poile.
419	386 344 279 229 218 184 159 136 111 49 14 Rose Blanche.
436	402 361 296 246 235 201 176 153 128 66 31 17 Channel.
516	483 441 376 326 315 281 256 233 208 146 111 97 80 Bay St. George.
610	577 536 470 420 409 375 350 327 302 240 205 191 174 94 Bay of Islands.
651	618 577 511 461 450 416 391 368 343 281 246 232 215 135 41 Bonne Bay.

Approximate Ocean Distances from Cape Spear.

To Boston 885 miles.	To Demerara 2450 miles.
" Bermuda 1070 "	" Glasgow 1844 "
" Barbadoes 2098 "	" Gibraltar 2124 "
" Bahia 3711 "	" Halifax 488 "
" Bristol 1960 "	" Lisbon 1973 "
" Bordeaux 2173 "	" Liverpool 1921 "
" Cape Clear 1691 "	" London 2060 "
" Cadiz 2161 "	" Sandy Hook 1213 "

Difference of Time between St. John's, Newfoundland, and the following places :

Amsterdam	3 51 Fast.
Bombay	8 23 "
Barbadoes	0 27 Slow.
Baltimore	1 35 "
Boston	1 13 "
Charlottetown, P. E. Island	0 42 "
Cadiz	3 9 Fast.
Dublin	3 6 "
Edinburgh	3 18 "
Genoa	4 7 "
Gibraltar	3 10 "
Greenwich	3 31 "
Halifax, Nova Scotia	0 43 Slow.
Hamburg	4 11 Fast.
Lisbon	2 54 "
Montreal	1 23 Slow.
Madrid	3 17 Fast.
Malta	2 33 "
New Orleans	2 29 Slow.
New York	1 24 "
Naples	4 28 Fast.
Portland, Me.	1 10 Slow.
Philadelphia	1 30 "
Quebec	1 13 "
Rome	4 21 Fast.
St. John's, Newfoundland	0 00 At 12, noon.
St. John, N. B.	0 47 Slow.
San Francisco	4 39 "
St. Jago de Cuba	1 32 "
Toronto	1 47 "
Washington	1 37 "

Latitudes and Longitudes of the principal Harbors, Headlands, &c., on the Coast of Newfoundland.

PLACES.	Lat. N.			Long. W.		
	°	'	''	°	'	''
Cape Norman Light	51	38	0	55	53	40
Cape Bauld	51	38	50	55	25	0
Cape St. John, Gull Island	49	59	20	55	21	0
Toulinguet Island, W. Island East Side	49	39	30	54	46	10
Offer Wadham Light	49	35	40	53	45	0
Funk Island	49	45	30	53	10	40
Fogo Island, Seldom-Come-By Harbor	49	36	50	54	12	0
Cape Freels, Gull Island	49	15	20	53	25	10
Greenspond Island	49	4	20	53	33	40
Cape Bonavista Light	48	42	0	53	5	10
Catalina Harbor, Green Island Light	48	30	15	53	2	40
Trinity Harbor, Church	48	22	4	53	21	33
Heart's Content, Church	47	52	35	53	22	14
Old Perlican, Church	48	4	47	53	0	6
Baccalieu Island, Northern Point Light	48	8	51	52	47	50
Carbonear Island Light	47	44	24	53	9	22
Harbor Grace Island Light	47	42	45	53	8	11
Bay Roberts, Green Point	47	36	40	53	10	15
Brigus, North Head	47	32	54	53	10	35
Cape St. Francis	47	48	30	52	48	0
St. John's Harbor, Fort Amherst Light	47	33	54	52	40	18
Cape Spear Light	47	31	11	52	36	59
Ferryland Head	47	0	58	52	51	6
Cape Race Light	46	39	24	53	4	20
Virgin Rocks (on Grand Bank)	46	26	20	50	52	30
Cape Pine Light	46	37	4	53	31	45
Cape St. Mary's Light	46	49	30	54	11	34
Placentia Harbor Entrance	47	15	0	54	0	0
Burin Dodding Head Light	47	0	26	55	8	43
St. Pierre Island, Galantry Head Light	46	46	3	56	9	7
Miquelon Road, Anchorage	47	6	0	56	21	0
Fortune Bay, Brunet Island Light	47	15	32	55	51	50
Burgeo Islands, Large Island, S. E. End	47	36	30	57	36	10
Port-au-Basque, Channel Church	47	33	56	59	7	33
Cape Ray Light	47	37	0	59	18	0
Codroy Roads, Beach Point	47	52	38	59	23	47
Cape St. George, Red Island, near	48	33	50	59	13	10
Bay of Islands, Lark Harbor, Low Point	49	2	45	58	20	45
Cow Head, N. W. Point	49	55	20	57	50	0
Point Rich Light	50	41	32	57	24	48
St. John's Harbor, North Point of Sesostris Bay	50	48	25	57	13	10
Green Island	51	24	10	56	33	45

Table of High and Low Water.

PLACE.	High Water, Full and Change.	RISE.	
		Springs.	Neaps.
	h. m.	Feet.	Feet.
St. Pierre	8 33	6 $\frac{1}{2}$	4 $\frac{1}{2}$
Miquelon Road	8 33	3 $\frac{1}{2}$	—
Great St. Lawrence Harbor	8 30	7	4
Burin Harbor	8 45	6 $\frac{1}{2}$	4 $\frac{1}{2}$
Little Placentia	7 58	7	4 $\frac{1}{4}$
St. Mary's Harbor	7 40	7 $\frac{1}{2}$	5
Placentia	8 30	7	5
Trepassey Harbor	7 0	6 $\frac{1}{2}$	5
Cape Race	7 0	6 $\frac{1}{2}$	5
Spaniard's Bay	7 45	4 $\frac{1}{4}$	3
Harbor Grace	7 25	4 $\frac{1}{4}$	3
Carbonear	7 20	4 $\frac{1}{4}$	3
Heart's Content	7 33	4	2 $\frac{1}{2}$
Trinity Harbor	7 10	3 $\frac{1}{2}$	2
Catalina Harbor	7 0	6	4
Bonavista	7 25	3 $\frac{1}{4}$	2 $\frac{1}{4}$
King's Cove	7 15	3 $\frac{1}{4}$	2 $\frac{1}{4}$
Funk Island	7 0 ?	2-3 ?	—
Gander Bay	7 55	4	3
Fogo Island, Fogo Harbor	7 20	4 $\frac{1}{2}$	3
Seldom-Come-By	7 13	4 $\frac{1}{2}$	3
Change Island	7 20	4 $\frac{1}{2}$	3
Fleur-de-Lys Harbor	7 15	2-4	—
Croc Harbor	6 30	4 $\frac{1}{2}$	—
St. Anthony Harbor	7 10	5	2 $\frac{3}{4}$
Brehat Harbor	7 0	2-3 ?	—
St. Lunaire Bay	7 6 ?	5	2 $\frac{3}{4}$
Griguet Harbor	7 10 ?	5	2 $\frac{3}{4}$
Kirpon Harbor, (North Coast)	7 5	5	1 $\frac{1}{4}$
Sacred Bay, (North Coast)	7 23	2 $\frac{1}{2}$	—
St. John Harbor	10 40	7 $\frac{1}{2}$	5 $\frac{1}{2}$
St. Barbe Harbor	10 0	4	3
Old Ferrole Harbor and Brig Bay	9 46	5 ?	—
Cow Head Harbor	10 41	8 $\frac{1}{4}$	6 $\frac{1}{2}$
St. George Harbor, West Coast	10 3	6 $\frac{1}{4}$	4 $\frac{1}{4}$
Lark Harbor, West Coast	10 37	5 $\frac{1}{2}$	—
Codroy Island	9 15	6	4
Port-au-Basque	8 55	5 $\frac{1}{2}$	3 $\frac{1}{2}$
La Poile Bay	9 0	6	4
Burgeo Islands	8 32	6 $\frac{1}{4}$	4
La Hune Bay, (Deadman's Cove)	8 40	6 $\frac{1}{4}$	4 $\frac{1}{2}$
Rencontre Bay, (The Cove)	8 55	6 $\frac{1}{4}$	4 $\frac{1}{4}$

**Distinguishing Night Signals of Steamship Lines;
and Funnel Marks.**

LINES.	NIGHT SIGNALS.	COLOR OF FUNNELS.
Allan Line. Liverpool, Glasgow, St. John's, N. F., Halifax, N.S., Montreal and Baltimore, U. S. A.	<i>Three Blue</i> lights, displayed in the form of a triangle.	Red with Black top and white band.
Red Cross Line. Newcastle, (England), New York, Halifax, N. S., and Saint John's, N. F.	<i>Two Red-White</i> Coston lights, simultaneously, one forward, one aft.	White with Red cross; Blue band top and bottom.
Black Diamond Line. Montreal, St. John's, N. F., and Halifax, N. S.	Black, Red band with black diamond.
Liverpool & Great Western s. s. Co., (Limited), Liverpool and New York.	<i>Blue</i> light forward and aft and on bridge simultaneously.	Black with Red band.
Cunard Line. Liverpool, Havre, Glasgow, Londonderry, Mediterranean, Halifax, New York, and Saint Thomas, via Bermuda.	<i>Blue</i> light and two Roman candles, each throwing out six <i>Blue</i> balls.	Red with Black top.
State Line s. s. Comp'y. New York, Glasgow, Belfast and Liverpool.	<i>Blue-Red</i> Coston light.	Buff with Black top and Red band.
North German Lloyd. Bremen and New York.	<i>Two Blue-Red</i> Coston lights, one forward, one aft, simultaneously.	Black.
Cardiff and New York. (Edward's Line). Sharpness and New York.	<i>Blue - Red - Blue</i> Coston light.	Black with Red & Yellow bands.
Bordeaux Steam Navigation Co. Bordeaux and New York.	<i>Blue - Red - White</i> Coston light.	-----
National s. s. Company. Liverpool, London and New York.	<i>Blue</i> light forward and aft, and <i>Red</i> light on bridge, the whole forming a triangle.	White with Black top.
General Transatlantic Co. Havre and New York, Havre and West Indies, via Bordeaux, St. Nazaire to Colon, and Vera Cruz. Marseilles to Colon.	<i>Blue</i> light forward, <i>White</i> light amidships, and <i>Red</i> light aft, displayed simultaneously.	Red with Black top.
Inman s. s. Co., (Limited). Liverpool and New York.	<i>Blue</i> light forward and aft, and <i>Red</i> light on bridge, simultaneously.	Black with White band.
Oceanic Steam Navigation Co. (White Star Line.) Liverpool and New York.	<i>Two Green</i> lights simultaneously.	Cream with Black top.

Distinguishing Night Signals.—(Continued.)

LINES.	NIGHT SIGNALS.	COLOR OF FUNNELS.
The Canada Shipping Co'y, (Limited), (Beaver Line.) Portland, Montreal and Liverpool	<i>Three Green</i> lights burning simultaneously, viz.: one at each end of the bridge and one at the stern of the vessel.	Black with two White bands.
White Cross Line. Antwerp and New York.	<i>Two Green-White</i> Coston lights, one forward, one aft, alternately.	Black.
Monarch Line. London and New York.	<i>Green-White-Green</i> Coston light.	Gray, Black top.
Netherland - American Steam Navigation Co. New York and Rotterdam.	<i>Green</i> light forward and aft, and <i>White</i> light amidships, displayed simultaneously.	Black with two Green bands and White band between.
Holme Line. Plymouth, (England), and New York.	<i>Green-Red-Green-Red</i> Coston light.	Red with Black top.
U. S. and Brazil s. s. Co. New York and Brazilian Ports, via Newport News and St. Thomas.	<i>Green - Red - Green - White</i> Coston light.	—————
U. S. Life Saving Service. Patrol or Danger Signal.	<i>Red</i> Coston light, burning over a minute.	—————
Wilson Line. Hull, N. Sea, and Baltic Ports. Hull, Southampton and N. York.	<i>Two Red</i> lights simultaneously, about sixty feet apart.	Red with Black top.
International Navigation Co. (Red Star Line.) Antwerp, New York and Philadelphia.	<i>Three Red</i> Coston lights, one forward, one aft, and one amidships, simultaneously.	Black with White band.
Dominion s. s. Co. Portland, Montreal and Liverpool.	<i>A Roman Candle</i> showing six <i>Red</i> balls at intervals of five seconds.	Red-White-Red-Black.
American s. s. Co. Philadelphia and Liverpool.	<i>Red</i> light, followed by Roman candle, throwing out six <i>Red</i> balls, followed by <i>Red</i> light.	Red with White keystone, Black top and White band.
New York and Charleston s. s. Co. New York and Charleston.	<i>Red-Green</i> Coston light.	Black.
Bristol City Line. Bristol, (England), and N. York.	<i>Red-Green-Red-Green</i> Coston light.	Black with White band, on which is a Blue star.
Florio Line. Mediterranean Ports and New York.	<i>Red-Green-White-Red</i> Coston light.	—————
New York & Cuba Mail s. s. Co. New York and Havana. N. York and Cienfuegos, via Santiago de Cuba and Nassau, N. P.	<i>Red-Green-Red-White</i> Coston light.	Black.

Distinguishing Night Signals.—(Continued.)

LINES.	NIGHT SIGNALS.	COLOR OF FUNNELS.
Great Western s. s. Co. Bristol, (England), and New York.	<i>Red-White-Blue</i> Coston light.	Black with Red band near top on which is a Blue and White ball.
Hamburg - American Mail s. s. Co. Hamburg and New York.	<i>Two Red-White-Blue</i> Coston lights, at stern of vessel, in succession, a quarter minute interval between each light.	Black.
U. S. Revenue Marine Service.	<i>Red-White-Green</i> Coston light.	-----
New York and Jamaica s.s. Line.	<i>Red - White-Green - White</i> Coston light.	-----
Warren & Co. Liverpool and Boston.	<i>Red</i> light forward, <i>White</i> light amidships, <i>Green</i> light aft, simultaneously.	-----
Distress U. S. Lake and Sea Coasts.	<i>Red - White - Red</i> Coston light.	-----
Metropolitan s. s. Line. New York and Boston.	<i>Red - White - Red - White</i> Coston light.	Black.
Liverpool, Brazil, and River Plate Steam Navigation Co. Liverpool, Brazil, River Plate and N. Y.	<i>Roman Candle</i> , throwing out one <i>Red</i> , one <i>White</i> and one <i>Red</i> ball in succession.	Blue and White band.
Anchor Line. Glasgow, Liverpool, 'Derry, London, Mediterranean, India and New York.	<i>Red</i> and <i>White</i> lights, alternately. (Lanterns.)	Black.
Hamburg - American Mail s. s. Co. West India and Mexico.	<i>Two Red-Yellow-Blue</i> Coston lights, at stern of vessel, in succession, a quarter minute interval between each light.	Black.
Merritt's Wrecking Organization, N. Y.	<i>White-Green</i> Coston light.	-----
Red "D." Line. Venezuela and New York.	<i>White - Green - Red</i> Coston light.	Black; Red "D" on White band.
U. S. Signal Service Station. Lake and Sea Coasts.	<i>White - Green - Red - Green</i> Coston light. [This signal will always be shown from the stations in acknowledgment of a signal of Distress, and will be burned whenever a wreck is discovered to notify wreck that a Signal Service Station is near, and that communication can be had by use of the Coston Signals.]	-----
U. S. Light House Service.	<i>White-Green-White</i> Coston light.	-----

Distinguishing Night Signals.—(Continued.)

LINES.	NIGHT SIGNALS.	COLOR OF FUNNELS.
Morgan's Line. N. York, New Orleans and Galveston.	White - Red - Green Coston light.	Black.
Nickerson's Lines. Boston and Savannah, Boston, Halifax and P. E. Island.	White-Red-Green-Red Coston light.	—————
To Call Pilot. Recognized by all U. S. Pilots.	White - Red - White Coston light.	—————
Thingvalla Line. Sweden, Denmark, Norway and New York.	One White-Red, followed by One Red-White Coston light.	Yellow, Black band with Blue star.
Royal M. S. Packet Co. Liverpool, (Eng.), N. York and Jamaica.	Yellow light and Roman Candle throwing out 12 White balls.	Black.

Railroad Mileage of some of the Chief Countries in the World.

Countries.	Miles of Line.	Countries.	Miles of Line.
Australasian Colonies, '89.	10,480	Great Britain & Ireland, '89	19,812
Austria-Hungary, 1888 ..	15,442	India (British) 1889.....	14,460
Brazil, 1888	5,290	Italy, 1888	7,486
Canada, 1889	13,325	Russia, 1888	18,800
Cape of Good Hope, 1889	1,776	Spain, 1888	5,932
France, 1888	29,683	Sweden and Norway, 1888.	5,625
Germany, 1888	25,127	United States, 1888.....	154,275

Port Charges on Foreign going Shipping—St. John's, Nfld.

LIGHT DUES.

24 cents per register ton, not to exceed \$115.00. Payable once a year.

WATER DUES.

5 cents per register ton, not to exceed \$20.00. Payable once a year.

HARBOUR MASTER'S DUES.

Vessels 60 to 100 tons register	\$2 00
" 100 to 200 "	3 00
" 200 to 300 "	4 00
" 300 to 400 "	5 00
" 400 to 500 "	6 00
		and upwards	

Payable once between 1st January and 30th June, and once between 1st July and 31st December.

NEWFOUNDLAND CUSTOMS' TARIFF,

PASSED 11TH JUNE, 1890.

Table of Duties.

Ale, Porter, Cider and Perry—the gallon	\$0 30
Animals, namely :	
Calves, Pigs, and Sheep, each	0 60
Horses, Mares, &c., each	6 00
Apples—the barrel	0 50
Apples, (dried)—the pound	0 02
Bacon, Hams, Tongues, Smoked Beef and Sausages—the cwt. . .	2 50
Beef, Pigs' Heads, Feet and Hocks, salted and cured—the barrel of 200 lbs.	1 00
Biscuit, Ships'—the cwt.	0 20
Butter, Oleomargarine, and other compounds representing But- ter—the cwt.	3 00
Casks, empty, second hand, 45 gallons and under—each	0 45
Casks, empty, second hand, over 45 gallons—each	1 45
Cask staves, second hand, manufactured, capable of making Casks of 45 gallons and upwards—per 100	5 75
Cask staves, second hand, manufactured, capable of making Casks under 45 gallons—per 100.....	1 40
Cheese—the cwt.	3 00
Chocolate and Cocoa—the lb.	0 06
Cigars, 10 per cent. <i>ad valorem</i> , and the M.	6 00
Cigarettes, 20 per cent. <i>ad valorem</i> , and the M.	1 20
Coals, imported or brought into the Ports of St. John's, Harbor Grace and Carbonear—the ton	0 30
Coffee, green—the lb.	0 05
Coffee, roasted or ground—the lb.	0 07
Confectionery, (not including Confectioners' ornaments)—the cwt.	6 50
Feathers and Feather Beds—the lb.	0 07
Fresh Meat and Poultry—the lb.	0 01½
Fish, namely : Codfish and Haddock, (save as hereinafter exempt) —the qtl. of 112 lb.....	1 50
Flour—the barrel	0 30
Fruit, dried, (excepting Dried Apples), viz. : Currants, Raisins, &c.—the lb.	0 03
Indian Meal—the barrel	0 25
Jams and Preserves, 20 per cent. <i>ad valorem</i> , and the lb.	0 05
Kerosene Oil—the gallon	0 06
Lumber, (one inch thick, and so in proportion for any greater thickness)—the M.	2 50
Lumber, grooved, tongued or planed, (one inch thick, and so in proportion for any greater thickness)—the M.	4 00
Molasses—the gallon	0 07
Oatmeal—the barrel of 200 lbs.	0 30
Oats—the bushel	0 05
Peas—the barrel	0 30

Pork—the barrel of 200 lbs.	\$1 75
Salt, in bulk—the ton	0 20
Shingles and Laths—the M.	0 60
Spirits, namely :	
Brandy and other Spirits, not herein defined or enumerated, and not exceeding the strength of proof by Sykes' Hydro- meter, and so in proportion for any greater strength than the strength of proof—the gallon	3 00
Cordials, Shrub and other Spirits, being sweetened or mixed so that degree of strength cannot be ascertained—the gal.	2 00
Gin, not exceeding the strength of proof by Sykes' Hydro- meter, and so in proportion for any greater strength than the strength of proof—the gallon	2 10
Rum, not exceeding the strength of proof by Sykes' Hydro- meter, and so in proportion for any greater strength than the strength of proof—the gallon	1 85
Whiskey, not exceeding the strength of proof by Sykes' Hydrometer, and so in proportion for any greater strength than the strength of proof—the gallon	2 40
All other Spirits of greater strength than forty-three per cent. over proof shall be deemed to be undefined Spirits, and be subject to duty accordingly—the gallon	3 00
Sugars, namely :—Bastard—the cwt.	
Loaf and refined—the cwt.	4 50
Unrefined—the cwt.	3 00
Tea, 20 per cent. <i>ad valorem</i> , and the lb.	0 06
Timber, including Lignum Vitæ—the ton	0 60
Tobacco, manufactured, (including Leaf Tobacco stripped or partly manufactured), 5 per cent. <i>ad valorem</i> , and the lb. ...	0 20
Tobacco, Leaf and Stems—the lb.	0 20
Tobacco Stems, for Snuff—the cwt.	0 60
Vegetables, namely :—Cabbage—the 100.	
Potatoes—the bushel	0 05
Turnips, Parsnips, Carrots, Beet—the bushel	0 10
All other, (canned or preserved excepted), including Onions, 10 per cent. <i>ad valorem</i> .	
Vinegar—the gallon	0 15
Wines, namely :—Champagne—the gallon	
Claret—the gallon	0 50
Hock, Burgundy, and Light Rhenish Wines—the gallon ...	1 00
Malaga and Montilla, costing at port of shipment 80 cents a gallon, and any other over that price, 12½ per cent. <i>ad</i> <i>valorem</i> , and the gallon	1 00
Malaga and Montilla, costing at port of shipment under 80 cents the gallon—the gallon	0 35
Port and Madeira—the gallon	1 65
Sherry and Manzanilla, 12½ per cent. <i>ad valorem</i> , and the gal.	1 00
Spanish Red, Denia, Sicilian, Figueira, Red Lisbon, Cape and Common Lisbon—the gallon	0 35
All other Wines, 15 per cent. <i>ad valorem</i> , and the gallon ...	1 10
Eggs, Tallow, Grease and Palm Oil, <i>ad valorem</i>	7½ p.c.
Anchors and Chain Cables, Copper and Composition Metal for Ships, including Bars, Bolts, Sheathing and Nails of the same materials, Bread-bag Brin, or Bagging; Canvas, Sail-	

cloth and Tarpaulin Canvas for Ships' use; Cordage, namely: Rope and Hemp, Coir and Manilla Cables; Corks and Corkwood. Fishing Tackle, (except Fishing Tackle for Anglers); Hoop Iron, Iron of all kinds, in bars, bolts, sheets, plates and pieces; Live Poultry; Machinery and parts of Machinery, Steam Engines and Boilers, Propellers, Water Wheels and Saws, Nails, (wrought); Oakum, Pitch, Tar, Resin and Raw Turpentine; Oranges, Lemons, Grapes, Nuts, Limes, and Olives; Sheet Tin, Block Tin, and Solder; Worsted and Woollen Yarn of all kinds, <i>ad valorem</i>	10 p.c.
Bran, Barley, Malt, Indian Corn and Rice; Mast pieces and spars, (not manufactured); Medicines; Staves, (undressed)	12½ p.c.
Dories and Dory Oars, Hay, Leather, Nails, (cut); Oxen and Cows; Olein Oil, Beef Oil, Neutral, Lard Stock, Cotton Seed Oil, Oil of Sesame, and other Oils used in the manufacture of Oleomargarine or Artificial Butter	20 p.c.
Blocks; Cabinet Wares; Carriages, Waggons, Sleighs and Harness; Casks, in which dry goods are imported, when fit to hold liquid; Manufactures of Wood, (except Musical Instruments); Staves, manufactured and dressed	30 p.c.
Ready-made Clothing, viz.: Coats, jackets, trowsers, waistcoats, south-westerns, oil clothes, mantles, dresses, cloaks and sacques. Stockings, shirts and drawers, (made by hand and not woven), <i>ad valorem</i>	30 p.c.
Brooms and Whisks (manufactured partially or wholly of corn, <i>ad valorem</i>	35 p.c.
Goods, Wares and Merchandize not otherwise enumerated, described, or charged with duty, and not otherwise exempt, <i>ad valorem</i>	25 p.c.
Cans, imported in a manufactured state for hermetically sealed goods, including cases, <i>ad valorem</i>	40 p.c.

Table of Exemptions.

The following Articles imported into this Colony and its Dependencies shall be exempt from payment of Duty:—

- Agricultural Implements and Machinery imported by Agricultural Societies for the promotion of Agriculture; Arms, clothing and provisions for Her Majesty's Land and Sea Forces; Articles imported for Religious purposes, not intended for sale; Articles of every description imported for the use of the Governor; Articles for the official use of Foreign Consuls; Articles imported for the use of the St. John's Municipal Council; Artificial Limbs.
- Bait; Bark for tanning Leather; Boiler and Ship Plates.
- Coals, when not imported or brought into the ports of St. John's, Harbor Grace or Carbonear; Coin and Bullion; Cotton Yarn, Cotton, (Raw); Coke; Corn for the manufacture of Brooms; Crushing Mills for Mining purposes.
- Donations of Clothing, specially imported for gratuitous distribution by any Charitable Society; Dye Stuffs.
- Fish of British catch and cure, and Oil, the produce of such fish; Fruit, not being canned, bottled or preserved, and not otherwise enumerated.
- Gas Engines when protected by Patent.
- Hemp, Hemp Yarn, Coir Yarn, Sisal Manilla, Flax and Tow; Hides, or pieces of Hides, not tanned, curried or dressed; Household furniture, working tools and implements, used and in the use of persons arriving in this Colony.

- Junk, old Iron, old Copper, and old Composition Metal.
 Live Stock imported by Agricultural Societies and Boards for improving Breeds.
 Manures, of all kinds; Materials for Sheathing the bottoms of Vessels, such as zinc, copper and composition metal, together with nails and paper or felt, which may be used for or under such Sheathing, when used for sheathing the entire bottom of a vessel: (Provided that such materials, when warehoused or bonded, shall be marked with the name of the vessel to be sheathed, and shall be used in sheathing such vessel and no other); Music, written or printed.
 Newspapers, Maps and Charts.
 Oysters or Clams in shells; Ores to be used as flux.
 Patented Machinery for new industries in this Colony, and which cannot be made here.
 Passengers' Baggage; Pig Iron, Nail strips, whether Iron, Zinc or Brass, to be used in the manufacture of Cut Nails in this Colony; Plants, Trees and Shrubs; Ploughs and Harrows, Mowing, Reaping, Raking, Ploughing, Potatoe Digging, and Seed Sowing, and Stumping Machines, to be used in this Colony; Printing Paper, Printing Presses, Printing Types, and all other Printing requisites; Printed Books and Pamphlets.
 Refuse Rice.
 Sand; Scientific instruments and apparatus, including Globes, when imported for the use of Colleges and Schools, and Scientific or Literary Societies; Seed for Agricultural purposes; Specimens illustrative of Natural History; Sulphuric Acid, when used for the manufacture of manure.
 Twines, to be used in manufacturing Nets and Netting in this Colony.
 Wheat; Wool, (unmanufactured); Works of Art, namely: Engravings, Paintings, Statuary, not intended for sale.

Local Distillation.

The following duties shall be raised, levied, and collected on the following Articles distilled or brewed in this Colony, namely:—

Ale, Porter, Bavarian Beer, Botanic Beer, and all other Malt and Dextrinous Liquors—the gallon	\$0 07
Brandy, not exceeding the strength of proof by Sykes' Hydrometer, and so in proportion for any greater strength than the strength of proof—the gallon	2 35
Gin, not exceeding the strength of proof by Sykes' Hydrometer, and so in proportion for any greater strength than the strength of proof—the gallon	1 75
Rum, not exceeding the strength of proof by Sykes' Hydrometer, and so in proportion for any greater strength than the strength of proof—the gallon	1 50
Whiskey, not exceeding the strength of proof by Sykes' Hydrometer, and so in proportion for any greater strength than the strength of proof—the gallon	1 85

For Drawbacks, &c., application should be made at the Custom House.

Importers must furnish to the Customs' Department duplicate copies of all Invoices. These duplicates to remain in the possession of the Department.

Interest at the rate of 6 per cent. per annum to be paid on all bonds given in security or duties, to be added to bond

APPENDIX.

Appointments, &c., since going to press :—

Aide-de-Camp to His Excellency the Governor :

2nd-Lieut. J. S. Stewart, 4th Batt. Argyle and Sutherland Highlanders.

House of Assembly.

(Page 21.)

BY-ELECTION.—St. John's East—To fill the vacancy caused by the death of J. J. Dearin, Esq.

Voters—4,765. *No. who voted*—3,368.

James P. Fox 1,806.

P. J. Scott, Q. C. . . 1,463.

NOTE.—This is the first Election under the Act establishing Manhood Suffrage.

Customs' Department,

(Page 24.)

PREVENTIVE OFFICER.—St. Anthony—John T. Moore.

SURVEYOR OF SHIPPING.—Catalina—Isaac Miffen, vice John Miffen, resigned.

WRECK COMMISSIONER.—Horse Chops to Tickle Point—A. W. Earle, vice B. Miller, left the Island.

Surveyor General's Department.

DEPUTY SURVEYOR.—Heart's Content—Charles G. Rendell.

Railway Commissioners.

(Page 27.)

The Board of Commissioners has ceased to exist.

Road Boards.

DISTRICT OF TWILLINGATE.—(Pages 28 and 29).

5. *Jackson's Arm, &c.*—(New Board)—J. Upwards, P. Upwards, J. Evans, J. Manuel, A. Osmond.

10. *Ward's Harbor, &c.*—Omit J. Parsons.

Lush's Bight.—(New Board)—S. Parsons, *Chairman*; E. Slade.

13. *Leading Tickle.*—Add John Whealin.

15. *Fortune Harbor.*—Add R. Hamilton, John Roberts.

16. *Exploits Burnt Island.*—Add Wm. Lilly, Wm. Bradley.

20. *Dominion Point, &c.*—Add David Lewis; omit James Winsler.

DISTRICT OF FOGO.—(Page 29).

2. *Fogo.*—Add J. Farewell, A. Fitzgerald, W. Simms; omit J. Fitzgerald, J. P., T. C. Duder.

DISTRICT OF BONA VISTA BAY.—(Page 31).

25. *Tickle Cove.*—Omit A. C. Candow, R. Humby.

DISTRICT OF TRINITY.—(Pages 31 and 32).

1. *Bird Island Cove.*—Add Geo. Olford; omit Wm. Olford.

2. *Trinity, (town).*—Add Jos. Ploughman; omit Rd. Fowlow, Henry Mate.

DISTRICT OF BAY-DE-VERD.—(Page 33).

7. (Div. 7), *Ochre Pit Cove, &c.*—Add John Gillingham; omit Esau Gillingham.

DISTRICT OF HARBOR GRACE.—(Page 33).

2. *Harbor Grace, (South Side).*—Add Rd. Glavine, Jas. Parsons; omit E. Parsons, W. Dunn.

DISTRICT OF HARBOR MAIN.—(Page 34).

3. *Holyrood.*—Add James Lewis; omit R. Walsh.

DISTRICT OF FERRYLAND.—(Page 34).

5. *Brigus to Cape Broyle.*—Add J. Battcock.

DISTRICT OF PLACENTIA AND ST. MARY'S.—(Page 35.)

2. *Holyrood and Peter's River.*—(New Board)—William Lundrigan, Chairman; T. Stamp, T. Connors.

3. *St. Mary's.*—John Devine, Chairman, vice Rev. S. O'Driscoll; omit James Devine, W. R. O'Neil.

4. *River Head, St. Mary's.*—Add P. Dailey; omit P. Stacey.

11. *Harbor Buffett.*—Add C. Tulk; omit E. Burton.

13. *St. Kyran's and Presque.*—Add Denis Ryan, John Ryan.

17. *Bien Harbor and Rushoon.*—Omit J. Cheesman, W. Cheesman.

NEW BOARDS :

Woody Island.—J. B. Williams, Jas. Barrett, Michael Grunter.

Barren Island.—Patrick Brown, David Shea, John Flinn.

Haystack and Spencer's Cove.—Wm. Coffin, Thos. Drake, F. Butcher.

Merasheen and Virgin's Cove.—James Merville, Jos. Pitman, S. Best.

Isle Valen.—John Lockyer, Patrick Gaulton.

Burgeo Island.—Jas. Chambers, John Warren, Benj. Foot, Thomas Foot, Michael Tobin.

DISTRICT OF FORTUNE BAY.—(Page 35).

1. *Garnish.*—(New Board)—Wm. Reeves, Chairman; Geo. Bamfield, John Courage, Jas. Lorenzen, Jas. Brown.

2. *Belleoram.*—Omit J. B. Stratton.

3. *English Harbor, (To be called St. Jacques in future).* Omit A. Fiander, W. Yarn.

4. *Harbor Briton.*—Omit Rev. J. Feild, J. Hardy.

6. *Hermitage Bay, (North Side).*—Add Wm. Barnes.

7. *Hermitage Bay, (South Side).*—Add A. Frances, R. Crew, W. Loveless.

NEW BOARDS :

English Harbor West.—Jacob Stratten, Chairman; T. Evans, A. Fiander, J. Petete, W. Yarn.

Bay-du-Nord.—Rev. John Squires, Chairman; T. Farrell, sr., Jos. Bamberry, Adam Lamb, J. H. Williams.

Notary Public.

(Page 106.)

Mackey, Joseph—Northern District—Carbonear.

Relieving Officer.

(Page 110.)

Bay-de-Verds—Michael O'Neil.

Boards of Education.

CHURCH OF ENGLAND.—(Pages 113-115).

7. *Harbor Grace*.—Omit Rev. F. Smart.
 9. *Bay-de-Verds*.—Rev. F. Smart, *Chairman*.
 12. *Random*.—Add Rev. H. Elrington, *Chairman*; omit Rev. L. Romilly.
 14. *Trinity Bay (North)*.—Add Robert Fowlow; omit Philip Fowlow.
 20. *Fogo*.—Add Rev. W. C. White, *Chairman*; omit Rev. C. Saddington.
 27. *Lamaline*.—Add Rev. A. Bryant, *Chairman*; omit Rev. J. McL. Bradshaw.
 32. *Codroy*.—Add Rev. W. L. Romilly, *Chairman*; omit Rev. W. S. Rafter.
 33. *Channel*.—(New Board)—Rev. W. L. Romilly, *Chairman*; R. Squarey, J. P., N. Smith, C. Cossman, J. S. Hutchings, J. E. Horman, J. Jeans, G. Le Fresne.

ROMAN CATHOLIC.—(Pages 117-118).

- St. John's*.—Omit J. G. Conroy, Q. C., resigned.
Trinity Bay (North).—Add T. E. Lynch.
Fortune Harbor.—Add J. Hamilton, M. Butler.

METHODIST.—(Pages 119-121).

18. *Random South*.—Add Rev. John J. Durrant, *Chairman*.
 48. *St. Anthony*.—Add Rd. Pilgrim, John Colbourne.

Board of Health.

(Page 131.)

Little Bay.—A. Whyte, *Chairman*; L. Thompson, R. D. Walsh, B. Boyle, J. Deluchry.

ERRATUM.

Roman Catholic Boards of Education.

(Page 117.)

Bonarista South.—For "Thomas Dane," read "Thomas Lans."



Liverpool & London & Globe
Fire and Life Insurance Co.

Chief Offices: Liverpool and London.

THE LARGEST FIRE INSURANCE COMPANY IN THE WORLD.

Extract from Report for 1889.

The funds of the Company will now stand as follows:—

Capital (paid up)	£245,640
General Reserve	£1,300,000
Fire Re-Insurance	611,000
					1,911,000
Balance of Profit and Loss after payment of Dividend and Bonus for 1889	550,978
Globe Perpetual Annuity Fund	1,102,800
Life and Annuity Funds	4,016,124
					Total Claims paid since commencement of Co'y. \$113,137,156

Fire Insurances accepted at
 Lowest Tariff Rates.

ALL CLAIMS SETTLED WITH LIBERALITY AND DESPATCH.

Apply to **BOWRING BROTHERS,**

ST. JOHN'S,

Agents for Newfoundland.

Established 1825.

Standard Life Assurance Company,
EDINBURGH.

INVESTED FUNDS - - - £6,500,000 Stg.

Assurances accepted by Local Board without reference
:- to Head Office. :-

LOCAL BOARD OF DIRECTORS—Hon. A. W. Harvey, Hon. M. Monroe,
W. B. Grieve, Esq., James Howe, Esq.

MEDICAL EXAMINER - - - Dr. H. H. Stabb.

H. J. STABB, Agent and Sec'y.

COMMERCIAL UNION

Fire Assurance Company, (Limited),

:- LONDON. :-

Capital - - - - - £2,500,000.

☞ All descriptions of Risks taken, and Lowest rates of Premium.

H. J. STABB, Agent.

Queen Fire & Life Insurance Company,

OF LIVERPOOL, G. B.

Capital £2,000,000 Stg.

Policies for Insurance against Loss or Damage by Fire are issued by the
above well-known, long-established English office, on the most liberal terms.

JOHN CORMACK,
Agent for Newfoundland.

J. AUGUSTUS CLIFT,

Solicitor, &c., St. John's, Newfoundland,

A GENT FOR GENERAL FIRE AND LIFE ASSURANCE COMP'Y, (of London), Capital, £2,100,000 stg. Head Office: 103, Cannon St., London, E. C. Also, Agent for **EQUITABLE LIFE ASSURANCE SOCIETY** (of United States), Licensed under the "Life Assurance Companies' Act, 1888," to do business in Newfoundland.

THE **EQUITABLE** does the Largest Life Insurance business of all the Companies in the world and its Policies, after three payments, are absolutely indisputable and non-forfeitable. Send for rates.

The Manchester Fire Assurance Co'py,

[Established 1824.]

Capital £1,000,000.

Insurances effected at lowest current rates of Premium on all kinds of Property in Newfoundland.

Agent for Newfoundland:

ROBERT J. KENT, -:- Solicitor, St. John's.

WM. J. CLOUSTON,

188, Water Street, St. John's, Newfoundland,

(East corner Market-house Hill),

Tinsmith, Sheet-Iron, Copper and
Zinc Worker,

DEALER IN ALL KINDS of STOVES and TINWARE.

T. J. ALLAN,

24 - - WEST WATER STREET, - - 24

-:- Provisions, Groceries, &c. -:-

P. O. Box 1.

Wholesale and Retail.

Z

SIGN OF THE "CIRCULAR SAW."

J. H. Martin & Co.,

143, Water Street, St. John's, N. F.,

—IMPORTERS OF—

English and American Hardware.

J. Rodger's & Sons' Cutlery, Electroplated and Britannia Metal Goods, Coal Vases, Bird
Cages, Brass Library and Hall Lamps,

TROUT AND SALMON TACKLE, CRICKET GOODS, FOOT BALLS, ETC. BREECH-LOADING GUNS, ELEY'S
AMMUNITION, G. B. D. AND BRIAR PIPES.

Woodenware, Brushware, Hardware Novelties, Wingers, Bedsteads, Playing Cards, Japanned and
Papier Maché Goods, Builders' Hardware, Glassware, Holloware, Sorby and Disston's
Tools, Nails, Paints, Oils, Portable Forges, Powder, Shot, Etc.

WHOLESALE and RETAIL.

Inspection Solicited.

 Outport Orders carefully Packed and promptly Dispatched.

UNION BANK OF NEWFOUNDLAND,

ST. JOHN'S, NEWFOUNDLAND,

Established 1854.]

[Incorporated 1854.

<i>Capital</i>	-	-	-	\$456,000.
<i>Reserve</i>	-	-	-	\$320,000.

JAMES GOLDIE - - - Manager.

AGENTS :—*London*—Union Bank of London, (Limited). *Liverpool*—Bank of Liverpool, (Limited). *New York*—National Bank of Commerce; *Boston*—Merchant's National Bank; *Montreal*—Bank of Montreal; *Halifax*—Bank of Nova Scotia.

Commercial Bank of Nfld.,

ST. JOHN'S, NEWFOUNDLAND.

Established 1857.]

[Incorporated 1858.

<i>Capital</i>	-	-	-	\$306,000.00.
<i>Reserve</i>	-	-	-	\$165,000.00.

H. COOKE, - - - - Manager.

H. D. CARTER, - Chief Accountant.

[o]—

Collections made on favorable terms.

AGENTS :—*London*—The London and Westminster Bank. *Liverpool*—The Bank of Liverpool. *New York*—The National Bank of the Republic; *Boston*—The Atlas National Bank; *Montreal*—The Merchant's Bank of Canada; *Halifax*—The Union Bank of Halifax.

W. H. DAVIDSON,

Importer of and Dealer in
Provisions and Fine Groceries,
MANUFACTURER of Jams and Jellies, made from Native Fruits.
 Also manufacturer of Snowflake Baking Powder.
 Wholesale and Retail.

JAMES STOTT,

Wholesale and Retail
Grocer and Wine Merchant,
 125 -:- WATER STREET, -:- 125
 St. John's, - - - Newfoundland.

—[o]—

✉ Outport Orders carefully packed and promptly dispatched.

THOMAS J. EDENS,

IMPORTER OF
 ☆ Provisions, * Fine * Groceries, ☆
 Fruits, American Confectionery, Ker. Oil, Etc.
 153 WATER STREET,
 ST. JOHN'S, NEWFOUNDLAND.

P. O. Box 123.

-:-

Telephone Connection.

241 :- 243 :- 245 :- 247 :- 249

Water Street.

GOODFELLOW & CO.

GENERAL IMPORTERS AND COM-
MISSION MERCHANTS,

▲ST. / JOHN'S, / NEWFOUNDLAND.▲

Wholesale and Retail Dealers

IN ALL KINDS OF

BRITISH AND AMERICAN STAPLE AND FANCY
DRY GOODS, GROCERIES & PROVISIONS,

CHINA, CEYLON & INDIAN TEAS.

We keep in stock a large assortment of

Lines and Twines, Herring Nets, Caplin Seines, Cod
Seines, Bunts, Netting, etc.

The quality of these goods is the best in the world, being the manufacture
of Messrs. Wm. Hounsell & Co., Bridport.

☞ All goods sold at lowest prices for Cash, our aim being to
please old friends and make new ones.

We pay the highest prices for Tinned Lobsters, Tinned
Salmon, and all other produce.

O'MARA'S DRUG STORE,

151, Water Street, St. John's.

PHILODERMA!

Sandford's Ginger !! Diamond Dyes !!!

JOHN T. O'MARA, - - Proprietor.

R. & C. CALLAHAN,

384 and 386, WATER STREET, ST. JOHN'S, NEWFOUNDLAND.

—[o]—

WHOLESALE AND RETAIL.

STOVES, TINWARE, HARDWARE, &c., &c.

P.S.—If you have any repairs in our line, on word being left at our Store, they will be sent for, repaired, and returned with quick dispatch.

EDWARD M. JACKMAN,

~::~ **Custom Tailor,** ~::~

380 -:- WATER STREET, -:- 380

Always keep

Leading Lines of Cloths for First-class Tailoring.

Established 1823.

THOS. McMURDO & CO.,
Wholesale, * Retail, * and * Family
☆ Druggists. ☆

Garden, Flower, and Agricultural Seeds; Flowering Bulbs,
(in Season); Bronze, Gold Leaf, Woodstains;
Varnishes in Variety.

☞ PROMPT ATTENTION TO OUTPORT ORDERS.

West End Jewellery and Fancy Goods Store.

LESTER BROTHERS,

427 and 429 WATER STREET, ST. JOHN'S, NEWFOUNDLAND,

WHOLESALE AND RETAIL DEALERS in Watches, Clocks, Jewellery, Pipes, Cigars, Cigarettes, Walking Canes, Hardware, Spectacles, and Eye-Glasses; also Concertinas, Accordians and Vases, at the lowest possible prices for CASH!

☞ All Repairs Guaranteed.

The * Largest * Stock
OF FIRST-CLASS TWEEDS IN THE COLONY.

Patterns and Self-Measurement
Cards on application.

Newest Styles in London Scarfs, Shirts, -:-
-:- Hats, Underclothing, Waterproof Coats, &c.

GIBB and CALVERT,

160, WATER STREET, ST. JOHN'S.

KENNEDY & CO.,


WHOLESALE AND RETAIL

Grocers & Wine Merchants,

207 .: WATER STREET, .: 207



St. John's. - - Newfoundland.

OUTPORT ORDERS CAREFULLY ATTENDED TO.

 TELEPHONE CONNECTION.

S. O. STEELE,

129 - Water Street, St. John's, N. F. - 129


 EAST END 

General Drapery and Millinery Store!

Staple and Fancy Dry Goods, Millinery and Furnishings of every description, at lowest cash prices.

MILLINERY, (a Specialty) :

All orders in this Department are made up by experienced Milliners, under careful supervision.

 FRESH GOODS from the English and American markets by every Steamer. NEW SEASON TEAS, Boots and Shoes, Hats and Caps, Umbrellas, &c.

WEST END DRUG STORE!

358, WATER STREET WEST.

M. CONNORS, Proprietor.

A large and varied stock of

Drugs, Medicines and Perfumery, Paints, Oils,
Varnishes, &c., constantly on hand.

☞ Prescriptions carefully compounded, and their preparation receives personal and prompt attention. * * Medicine Chests supplied and refitted at shortest notice.

NEWEST GARDEN SEEDS IN STOCK.

VICTORIA

Engine & Boiler Works

7 - - WATER STREET WEST, - - 7

Premises - - - Adjoining Dry Dock.

Iron and Brass Founders.

Hon. JAMES ANGEL. -:- A. D. BROWN.

GEAR & CO.,

Hardware and Stove Dealers, Plumbers,
-:- Gas Fitters, -:-

—AND—

HOT WATER ENGINEERS.

249, WATER STREET - - - Opp. the Post Office.

A. GEO. McCOUBREY,
Tin and Sheet Iron Worker,

236 :: WATER STREET, :: 236

(Opposite Messrs. Ayre & Sons),

Dealer in Stoves, Gothic Grates, &c.

Outport Orders promptly attended to, and
 satisfaction guaranteed.

HEARN & CO.,

Commission Merchants, and Wholesale Deal-
 ers in Provisions and Spirits.

— AGENTS FOR —

:- Colgate's Sterling Soap, :-

— AND —

Manufacturers Finest Quality Butterine.

N. OHMAN,
Watchmaker and Jeweller,

(Atlantic Hotel Building),

— [o] —

WATCHES, CLOCKS and JEWELRY

Repaired and made to order.

— [o] —

AGENT FOR B. LAURANCE'S CELEBRATED SPECTACLES.

Old Postage Stamps Bought and Sold.

**TERRA NOVA FOUNDRY,
Engine & Boiler Works,
WATER STREET EAST,
Marine Engineers and Boilermakers.**

Iron and Brass Castings, Ships' Windlasses and Pumps,
Constantly on hand.

SHIPS REPAIRS PROMPTLY EXECUTED.

JOHN LEDINGHAM.

T. WALSH,

DEALER IN

-:- Provisions, Groceries, Etc. -:-

18, WATER STREET,



St. John's, - - - - - Newfoundland.

ST. JOHN'S CARRIAGE FACTORY!

116 & 118, GEORGE'S STREET,

**THOMAS CARNELL,
PROPRIETOR.**

Manufacturer of Carriages, Carts,
Wheelbarrows, &c.

 Undertaking Orders promptly attended to. 

Mrs. P. SUMMERS,

326 - - Water Street. - - 326

HAS OPENED A MILLINERY ESTABLISHMENT in the house lately occupied by Mr. ROBERT DOWNS, 326, Water Street, and begs to inform all her old patrons and friends in the Outports that she is prepared to give them

◀ **BONNETS / AND / HATS,** ▶

(Trimmed in the latest styles.)

A Fancy Assortment of Ribbons, Laces, Feathers & Flowers, always on hand. Also, a nice assortment of

◦◦ FANCY GOODS. ◦◦

THOS. FITZGIBBON,

IMPORTER AND DEALER IN

Groceries, Dry Goods, Wines and Liquors,
Provisions and Crockeryware.

380 & 426, WATER STREET,
St. John's, - - - Newfoundland.

P. J. ALLAN,

✧Provisions ✧ and ✧ Groceries,✧

WHOLESALE AND RETAIL.

∴- 14 and 16 ∴-

WATER STREET WEST.

ESTABLISHED SINCE 1859.

▷BRITISH / AND / AMERICAN / BOOK / STORE.◁

J. F. CHISHOLM,

Stationer and Book-Seller.

Dealer in Periodicals, Newspapers, Nautical
Works, Trout and Salmon Gear, &c.

175, WATER STREET,

ST. JOHN'S, - - - NEWFOUNDLAND.

M. CHAPLIN,

Fashionable Tailor and Clothier,

128 WATER STREET, ST. JOHN'S, N. F.

—[o]—

☞ Always on hand, a first-class assortment of Scotch and
English Suitings and Trowserings, Diagonals, &c.

ARCH. H. CAMPBELL,

Lumber Merchant and Commission

-:- Agent. -:-

Consignments Solicited.

OFFICE, STORES and WHARF, 149 WATER-ST.,
St. John's, Newfoundland.

Telephone Connection.

-:-

P. O. Box 574.

195 - - - WATER STREET. - - - 195

JAMES BAIRD,

GENERAL MERCHANT,

Importer of every description of Staple & Fancy Dry Goods.
BEST VALUE IN THE MARKET.

197 - - - WATER STREET. - - - 197

▷ **FAMILY / PROVISION / STORE,** ◁

Wholesale and Retail.

217 - - - WATER STREET. - - - 217

GROCERIES, ITALIAN WAREHOUSE GOODS,

∴ WINES AND SPIRITS. ∴

ALL GOODS CAREFULLY SELECTED.

Special attention given in executing and Shipping Outport Orders.

Sole Agents in Newfoundland for William McEwan's Fountain Bridge Brewery's Celebrated Scotch Ale and Porter; Read Bros., London: "The Dogshead," bottling Bass's Ale and Guinness' Stout; W. & A. Gilbey's London Wines and Spirits; the unequalled "Royal Blend" Scotch Whiskey.

ST. JOHN'S, NEWFOUNDLAND.

DIOCESAN MAGAZINE.

Published by Committee of Synod, Monthly.

Orders for Subscriptions received by

Mr. L. J. McGhee, St. John's.

PRICE:

<i>Outports</i>	-	-	-	-	-	30 Cents.
<i>St. John's</i>	-	-	-	-	-	40 Cents.

Game Protection Society of Newfoundland.

President :

R. LANGRISHE-MARE.

Vice-President and Acting Secretary :

J. L. O'DWYER.

Treasurer :

R. A. BREHM.

Committee :

JOHN MARTIN, C.E., A. J. W. McNEILY, Q. C., MICHAEL THORBURN,
OLIPHANT FRASER, WILLIAM C. JOB, JOHN C. STRANG, GEO.
GADEN, BENJAMIN WILLIAMS, JOHN BROWNING, WALTER
B. WEST, R. L. SLEATER, Captain J. M. PEREZ.

REGULATIONS

Just Published, of Interest to Sportsmen.

No person shall kill any caribou between February 15th and October 1st in any year ; nor shall any person expose for sale or have in his possession any venison before October 1st or after March 11th.

No person, not usually resident in the Colony, shall kill or take caribou without having first procured therefor to himself a license, issued for the season, as hereinafter provided, and shall pay for such license an annual fee of \$100. Provided nevertheless that no resident or officer of any British warship stationed on the coast of this Island for fisheries protection, shall be compelled to procure or pay for such annual license.

No one person shall during any one season kill or take more than five stag and three hind caribou under a penalty of \$400.

No venison allowed to be exported as an article of commerce: but any person exporting or carrying with him for private use, any venison, or the heads, antlers, skins, or other parts of caribou must clear the same at the Custom House.

Dogs, pitfalls, snares, and traps are prohibited.

Any poor or destitute settler in the Colony may kill any caribou for his immediate consumption, or that of his family; or may kill for purposes of sale within this Colony during the season between 1st of October and 15th of February in any year, not more than ten caribou, save and except as restricted: viz., dogs, pitfalls, snares or traps.

Willow grouse or ptarmigan cannot be shot between January 12 and September 15,

Curlew, plover, snipe or other wild or migratory birds (except wild geese) between January 12th and August 20th.

Wild rabbit or hare between March 1st and September 1st.

Otter and beaver between April 1st and October 1st.

The following is the law for the preservation of game fish: No trout, char, white fish, land-locked salmon or grilse, or any fresh water or migratory fish, can be caught, taken or killed in any lake, river or stream of this Colony from September 15th to December 1st in each year.

THE
Royal  **Gazette**
PRINTING ESTABLISHMENT.

J. W. WITHERS, -:- Proprietor.

Office :
⇒ Duckworth Street, ⇒
St. John's, - - Newfoundland.

BOOK AND JOB PRINTING
Executed at the above Establishment at the
shortest notice the work will admit of.

SHEEP PRESERVATION!

The following Sections of the Acts 47th Vic., Cap. 7, and 50th Vic., Cap. 9, for the Preservation of Sheep, are published in Consolidated form for the information of the Public:—

1.—It shall be lawful for the duly qualified Electors, resident within an area or District within this Colony, to present to the Governor in Council a Petition or Requisition in the form prescribed by the Schedule to this Act, or as near thereto as may be, setting forth the limits or boundaries within which such area or District is comprised, and the names of the Towns, Harbors or Settlements included therein, and praying for a Proclamation prohibiting the keeping of Dogs within such area or District.

2.—Such Petition or Requisition shall be sent to the nearest resident Stipendiary Magistrate, and shall be by him (after examination and certificate as hereinafter provided) furnished to the Governor in Council.

3.—Upon receipt of any such Petition or Requisition containing the signatures of not less than one-third of the Electors, resident within any such area or District, certified as aforesaid, the Governor in Council shall issue a Proclamation or Public Notice prohibiting the keeping of Dogs within such area or District.

4.—From and after the day prescribed in and by such Proclamation or Notice, it shall not be lawful for any person resident within such area or District to keep, or to have in his possession, or under his control, any Dog within the area or District to which such Proclamation or Notice shall relate, under a penalty not exceeding Fifty Dollars, or imprisonment for a term not exceeding Three Months. This prohibition shall not apply to any person or persons travelling or passing through such areas or Districts and having a Licensed Dog or Dogs in his or their possession, charge or control, and not at large.

5.—It shall be the duty of all Police Constables to kill all Dogs found by them in any area or District in which the keeping of Dogs is prohibited under this Act, except Shepherd Dogs or Collies, and those excepted under the next preceding Section, and all such Dogs not so excepted may be killed by any person whomsoever. And it shall be lawful for any person to destroy any Dog kept in contravention of the provisions of this Act.

* * All penalties under this Act may be sued for and recovered in a summary manner before a Stipendiary Magistrate or Justice of the Peace, and all fines shall be paid to the person who shall give information of the offence and prosecute the offender to conviction.

SCHEDULE.

FORM OF PETITION OR REQUISITION.

TO HIS EXCELLENCY THE GOVERNOR IN COUNCIL:—

The Petition of the undersigned humbly sheweth,—

That your Petitioners are duly qualified Electors residing in an area or section of the Electoral District of _____, comprised and bounded as follows:—

That the said area or section contains the following Towns, (or Harbors, or Settlements, as the case may be).

That your Petitioners are desirous, and humbly pray your Excellency in Council, that a Proclamation or Notice be issued under the provisions of an Act passed in the Forty-seventh year of the Reign of Her Majesty Queen Victoria, Cap. 7, entitled "An Act to provide for the better Preservation of Sheep, and for other purposes," prohibiting the keeping of Dogs within the above described area or section of the said District, and Petitioners will ever pray.

Dated at _____, the _____ day of _____, 189 .

D. W. PROWSE,
J. G. CONROY,
Stipendiary Magistrates for Newfoundland.

POLICE OFFICE, St. John's, Nov.

SHIRAZ

The Shiraz region is one of the most fertile and productive in Persia. It is situated in the southern part of the country, and is bounded by the Persian Gulf to the south, and the Zagros mountains to the west and north. The climate is generally hot and dry, but the soil is rich and fertile, and the water supply is abundant. The principal crops are wheat, barley, and rice, and the principal occupations are agriculture and commerce. Shiraz is one of the most important cities in Persia, and is the seat of the government of the province. It is a city of great beauty and interest, and is well worth a visit.

The Shiraz region is one of the most fertile and productive in Persia. It is situated in the southern part of the country, and is bounded by the Persian Gulf to the south, and the Zagros mountains to the west and north. The climate is generally hot and dry, but the soil is rich and fertile, and the water supply is abundant. The principal crops are wheat, barley, and rice, and the principal occupations are agriculture and commerce. Shiraz is one of the most important cities in Persia, and is the seat of the government of the province. It is a city of great beauty and interest, and is well worth a visit.

The attention of the Public is directed to the Appendix.

INDEX.

	PAGE		PAGE
Academies—Church of England	112	Collector of Customs—Assistant	23
“ —Roman Catholic	116	Colleges, viz.: Methodist	118
“ —General Protestant	122	St. Bonaventure 116 & 127	
Agriculture—Board of	26	Theo. (Ch. of Eng.)	126
Agricult’l Stock & Produce in Nfld.	157	Col. and Continental Ch. Society	113
Assembly—House of (and see Ap.)	19	Colonial Secretary, and Office	22
Attorney General	101	Commissioners of Fisheries	132
Bailiffs in St. John’s and Outports	104	Commissioner of Poor and Office	109
Banks in Newfoundland	135-7	Commissioners of Pilots	134
Barristers & Solicitors, Sup. Court	102	Commis’rs, Railway (and see Ap.)	27
Block House, Signal Station	38	Commissioners of Supreme Court in Newfoundland and abroad	102
Boards of Education, viz.:		Commis’ners of Wrecked Property (and see App.)	24
Church of Eng. (and see Ap.)	113	Common Notes for the Year	3
Roman Catholic (and see Ap.)	117	Constables—Local	108
Methodist (and see Ap.)	119	Constabulary, St. John’s & Outp’ts	107
Presbyterian	122	Consuls—Foreign	137
Congregational	122	Courts, viz.:—Supreme	101
Reformed Church	122	District	104
Boards of Health (and see App.)	130-131	Vice-Admiralty	101
Boards, Road (and see App.)	28-37	Crown Lands’ Office (and see Ap.)	26
Board of Revenue	23	Customs’ Departm’t (and see Ap.)	23
Board of Works Department	27	Deer, close time for	151
Board of Works—Chairman, Mem- bers of, and Office	27	Debt—Public, of Great Britain and Colonies	156
British Ministry—The	17	Debt—Public, of Nfld., 1879-1889	153
Broker—Authorized (Customs)	23	Departmental Officers	18
By-Elections—Result of (and see App.)	20	Directory of Nfld., (Post Office)	71-100
Calendar of Months, &c., 1891	4-15	Distances—Table of, Newfound- land and Foreign	166-169
Chamber of Commerce	135	District Surgeons	109
Chancery—Masters-in-	102	Dock—Newfoundland Graving	145
Chief Justice	101	Eclipses in 1891	3
Chief Towns and Villages in Nfld. (population of)	158	Education—Government Boards of, viz.:	
Circuits of Court	101	Ch. of England (and see Ap.)	112
Clergymen of the Church of Eng- land in Newfoundland	124	Church of Rome (and see Ap.)	116
Clergymen of the Church of Rome in Newfoundland	126	Methodist (and see Ap.)	119
Clergymen of the Method’t Church in Newfoundland	128	Presbyterian	122
Clergymen of the Presbyterian Church in Newfoundland	129	Congregational	122
Clergymen of the Congregational Church in Newfoundland	130	Reformed Church	122
Clergymen of the Reformed Ch. in Newfoundland	130	Education—Superintendents of	112
Clerks of the Peace	104	Educational Department, Gov’t	112-122
“ of the Supreme Court	101	Elections 1889, Result of	19
Close time for Game and Fish	151	Examiners for granting Certifi- cates to School Teachers, 113 & 116 & 122	111
Clubs in St. John’s	142	Examiners for granting Certifi- cates to Masters and Mates	111
		Executive Council	18
		Executive Councils since 1855	152

	PAGE		PAGE
Expenditure Nfld., 1879-1889	153	Magistrates, Stipendiary	104
Expenditure, Detailed Comparative Statement of Nfld., '88-'89	155	Mails, information relative to route and despatch	64-66
Exports—Value of Nfld., '79-'89	153	Masters and Mates, Rules relative to Examination and Fees for Certificate for	111
Factories, Mills, &c., in Nfld.	157	Medical Practitioners in Nfld.	131
Ferries and Ferrymen	37	Meteorological Register, 1890	4-15
Financial Secretary and Office	22	Money Order Offices, St. John's and Outports	67-68
Fish, close time for	151	Money Orders, Rules relative to and Commission on	67-68
Fishermen and Sailors' Home	145	Moon, Phases of	4 15
Fisheries' Commission	132	Museum	27
Fisheries, Newfoundland, 1884	158-159	Municipal Council, Office and Officers, St. John's	132
Fisheries—Value of Canadian and Newfoundland, 1888-1889	159	Municipal Assessment, St. John's	133
Fire Brigades and Alarms, Saint John's	133	Newspapers printed in the Colony	145
Fire Wards, Town of St. John's	133	Notaries Public (and see App.)	106
Fog Signals, Newfoundland, Canadian in Nfld., and St. Pierre	52	Officials—Government, viz. :—	
Game, close time for	151	Board of Works' Department	27
Gaols and Gaolers	27	Colonial Secretary's Office	22
Geological Surveyor	26	Customs' Department	23
Government Engineer and Office	26	Departmental	18
Governor of Newfoundland	18	Financial Secretary's Office	22
Governors of Nfld. since 1729	151	Government Engineer's Office	26
Governor's Secretary	18	House of Assembly	21
Governor's Aide-de-Camp (see Appendix).		Legislative Council	18
Harbor Dues, St. John's	25	Light House Department	39
Harbor Master, St. John's	25	Money Order Office	54
Health Officers, St. John's & Outports	130	Museum	27
High and Low Water (time of) in Newfoundland Harbors	171	Penitentiary	27
Hospitals, St. John's	27	Police Courts	104
Imports—Value of Newfoundland, 1879-1889	153	Police Force	107
Inspector of Constabulary	107	Poor Commissioner's Dep't	109
" Lighthouses	39	Postal Department	54
" Meats	110	Supreme Court	101
Inspectors of Schools	112	Surveyor General's Departm't	26
Inspectors of Weights & Measures	110	Treasury	22
Judges—Supreme Court	101	Parcel Post and Rates	69
District Courts	104	Patents in force in Newfoundland	139
Vice-Admiralty Court	101	Penitentiary	27
Judicial Department	101-107	Pillar Boxes in St. John's	54
Justices of the Peace	105	Pilots and Commissioners of Pilots	134
Keeper Colonial Building	38	Pilotage, Rates of	134
Keepers of Lighthouses in Nfld.	40-49	Police Force, St. John's and Outports	107-109
Latitude and Longitude of various Harbors in Newfoundland	170	Poor House, St. John's	27
Law Society—Benchers	101	Population of chief towns and villages in Newfoundland	158
Legislative Acts, 1889—Synopsis of	145	Population of Newfoundland according to Denomination	157
Legislative Council	18	Population of Newfoundland, Male and Female	158
Light Dues	53	Population of St. John's, Census '84	18
Lighthouse Department	39	Port Charges, St. John's	175
Lighthouses in Nfld., Canadian in Nfld. and St. Pierre	40-53	Postal Rates, Local, Inland and Foreign	63
Loans, Newfoundland Debenture, and Inscribed Stock, 1879-1889	153	Postmaster General	54
Lunatic Asylum	27	Postmasters—Deputy	56-62

	PAGE		PAGE
Post Office, Department of the		Schools, viz. :	
General	54-71	Carbonear Grammar	119
Post Office Directory	71-100	Central Training	113
" Gen'l directions to Public	69	Convent	116
" Parcel Post and Rates	69	Harbor Grace Grammar	122
" Branch Offices, St. John's	54	Presbyterian	122
" Pillar Boxes, St. John's	54	St. Patrick's	116
" Rules & Regulations	54-5, 63-71	Schools, Saint John's Training,	
Post Offices in Outports	56-62	(Congregational)	122
Post-terminal sittings of Court	101	Schools, Return of, Government	123
Prelates, former, Church of Engl'd	124	Sheriffs—Central, Northern, and	
" " Church of Rome	126	Southern Districts	101
Preventive Officers (and see App.)	24	Sheriffs, Deputy in Outports	104
Proclamations prohibiting the Sale		Shipping Master and Office	24
of Intoxicating Liquors	160	Shipping, Registered, of the principal	
Proclamations under Sheep Protection		Countries of the World	
Acts prohibiting the		and of Newfoundland	159
keeping of Dogs	163	Shipping, Surveyors of (& see Ap.)	24
Public Debt of Great Britain and		Signals and Signalmen, Bl'k House	38
Colonies	156	Signals of Atlantic S. S. Lines	172
Public Debt of Newfoundland,		Societies in St. John's	142
1879-1889	153	Solicitor General	101
Public Debt Office	23	Solicitors of Supreme Court	102
Queen's Counsel	102	Stamp Vendors, (licensed)	55
" Printer	130	Sub-Collectors of Customs'	23
Railroad mileage of some of the		Supreme Court	101
chief Countries in the World	175	Surveyor General and Department	
Railway Stations and Fares	139	(and see App.)	26
Receiver General and Office	22	Surveyors, Deputy Land (& see Ap.)	26
Registrar of Shipping	24	Surveyors of Shipping (& see App.)	24
Registrar of Deeds	101	Superintendent of Fisheries	132
Relieving Officers in Outports (and		Superintendents of Education	112
see App.)	110	Synod, Diocesan of Newfoundland	126
Revenue of Newfoundland, 1879-		Tariff, Customs' of Newfoundland	176
1889	153	Telegraph Stations and Rates	138
Revenue of Newfoundland, Com-		Terms of Court	101
parative Detailed Statement of,		Time, Difference of, between St.	
1888-1889	154	John's and Foreign Places	169
Road Boards, Outport, (and see		Towage Rates	135
App.)	23-37	Treasury Department	22
Road Inspectors, St. John's	27	Water Companies, Carbonear and	
Royal Family	16	Harbor Grace	133-134
Rulers of some of the chief Coun-		Water Rates, Carbonear, Harbor	
tries of the World	3	Grace and St. John's	133-134
Sanitary Department, St. John's,		Way Offices and Officers, Labrador	62
Municipal Council	133	Wreck Commissioners (and see	
Seasons	3	App.)	24



INDEX TO ADVERTISEMENTS.

	PAGE		PAGE
Allan, P. J., Provisions and Groceries	XIV	Jackman, E. M., Custom Tailor, etc.	VIII
Allan, T. J., Provisions and Groceries	III	Kent, R. J., Q. C., Agent for Manchester Assurance Co.	III
Ayre & Sons, Gen'l Merchants, etc., (Outside, Back Cover.)		Kennedy & Co., Wholesale and Retail Grocer, etc.	X
Baird, James, Gen'l Merchants, &c.	XVI	Lester Bros., Watchmakers and Jewellers	IX
Bowring Brothers, Agents for the Liverpool and London and Globe Fire and Life Insurance Comp'y.	I	Liverpool and London and Globe Fire Insurance Comp'y, Bowring Bros., Agents	I
Callahan, R. & C., Stoves, Tin-ware, etc.	VIII	Manchester Fire Assurance Co'y, R. J. Kent, Q. C., Agent	III
Campbell, Arch. H., Lumber Merchant and Commission Agent	XV	Martin, J. H. & Co., Importers of Hardware, etc.	IV
Carnell, T., Carriage Builder and Undertaker	XIII	McCoubrey, Geo., Tin and Sheet Iron Workers, etc.	XII
Chaplin, Mark, Tailor and Clothier	XV	McMurdo, T. & Co., Chemists and Druggists, etc.	IX
Chisholm, J. F., Bookseller and Stationer	XV	Milligan, G. S., jr., Stationer, etc., (Inside, Back Cover.)	
Clift, J. Augustus, Solicitor, etc.	III	Ohman, N., Watchmaker and Jew'r	XII
Clouston, Wm. J., Tinsmith, Dealer in Stoves, etc.	III	O'Mara, J. T., Chemist & Druggist	VIII
Commercial Bank of Newfoundland	V	Queen's Insurance Co., J. Cormack, Agent	II
Commercial Union Fire Assurance Co., H. J. Stabb, Agent	II	"Royal Gazette" Printing Establishment	XVIII
Connors, M., Chemist and Druggist	XI	Sheep Preservation Act, Notice under	XIX
Cormack, J., Agent for Queen's Insurance Company	II	Smallwood, D. and Sons, Boot and Shoe Makers, etc., (Inside Front Cover.)	
Davidson, W. H., Provisions and Groceries	VI	Stabb, H. J., Agent for Standard Life and Commercial Union Fire Insurance Companies	II
Diocesan Magazine	XVI	Standard Life Assurance Company, H. J. Stabb, Agent	II
Edens, T. J., Provisions and Groceries	III	Steele, S. O., Draper and Milliner.	X
Equitable Insurance Co., of New York, J. A. Clift, Agent	III	Stott, James, Wholesale and Retail Grocer, etc.	VI
Fitzgibbon, Thomas, Dry Goods, Groceries, etc.	XIV	Summers, Mrs. P., Millinery, Fancy Goods, etc.	XIV
Game Protection Society of Nfld., Rules and Regulations of	XVII	Terra Nova Foundery, J. Leding-ingham, Proprietor	XIII
Gear & Co., Hardware, Stoves, etc., Hot Water Engineers	XI	Union Bank of Newfoundland	V
General Assurance Co'y, London, J. A. Clift, Agent	III	Victoria Engine and Boiler Works, Angel and Brown, Proprietors	XI
Gibb and Calvert, Tailors and Clothiers	IX	Walsh, Thos., Provisions and Groceries	XIII
Goodfellow & Co., Gen'l Merchants	VII		
Hearn & Co., Commiss'n. Provision, and Wine and Spirit Merchants.	XII		