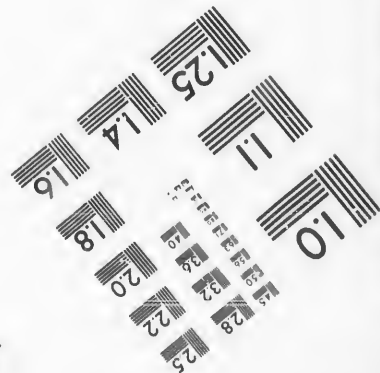




**IMAGE EVALUATION
TEST TARGET (MT-3)**



**Photographic
Sciences
Corporation**

23 WEST MAIN STREET
WEBSTER, N.Y. 14580
(716) 873-4503

1.5 2.8
2.0 2.5
3.6 2.2
4.8

**CIHM/ICMH
Microfiche
Series.**

**CIHM/ICMH
Collection de
microfiches.**



Canadian Institute for Historical Microreproductions / Institut canadien de microreproductions historiques

1.5 2.8
2.0 2.5
3.6 2.2
4.8

© 1987

Technical and Bibliographic Notes/Notes techniques et bibliographiques

The Institute has attempted to obtain the best original copy available for filming. Features of this copy which may be bibliographically unique, which may alter any of the images in the reproduction, or which may significantly change the usual method of filming, are checked below.

L'Institut a microfilmé le meilleur exemplaire qu'il lui a été possible de se procurer. Les détails de cet exemplaire qui sont peut-être uniques du point de vue bibliographique, qui peuvent modifier une image reproduite, ou qui peuvent exiger une modification dans la méthode normale de filmage sont indiqués ci-dessous.

- | | |
|--|--|
| <input type="checkbox"/> Coloured covers/
Couverture de couleur | <input type="checkbox"/> Coloured pages/
Pages de couleur |
| <input type="checkbox"/> Covers damaged/
Couverture endommagée | <input checked="" type="checkbox"/> Pages damaged/
Pages endommagées |
| <input type="checkbox"/> Covers restored and/or laminated/
Couverture restaurée et/ou pelliculée | <input type="checkbox"/> Pages restored and/or laminated/
Pages restaurées et/ou pelliculées |
| <input type="checkbox"/> Cover title missing/
Le titre de couverture manque | <input checked="" type="checkbox"/> Pages discoloured, stained or foxed/
Pages décolorées, tachetées ou piquées |
| <input type="checkbox"/> Coloured maps/
Cartes géographiques en couleur | <input checked="" type="checkbox"/> Pages detached/
Pages détachées |
| <input type="checkbox"/> Coloured ink (i.e. other than blue or black)/
Encre de couleur (i.e. autre que bleue ou noire) | <input checked="" type="checkbox"/> Showthrough/
Transparence |
| <input type="checkbox"/> Coloured plates and/or illustrations/
Planches et/ou illustrations en couleur | <input type="checkbox"/> Quality of print varies/
Qualité inégale de l'impression |
| <input type="checkbox"/> Bound with other material/
Relié avec d'autres documents | <input type="checkbox"/> Includes supplementary material/
Comprend du matériel supplémentaire |
| <input type="checkbox"/> Tight binding may cause shadows or distortion
along interior margin/
La reliure serrée peut causer de l'ombre ou de la
distorsion le long de la marge intérieure | <input type="checkbox"/> Only edition available/
Seule édition disponible |
| <input type="checkbox"/> Blank leaves added during restoration may
appear within the text. Whenever possible, these
have been omitted from filming/
Il se peut que certaines pages blanches ajoutées
lors d'une restauration apparaissent dans le texte,
mais, lorsque cela était possible, ces pages n'ont
pas été filmées. | <input type="checkbox"/> Pages wholly or partially obscured by errata
slips, tissues, etc., have been refilmed to
ensure the best possible image/
Les pages totalement ou partiellement
obscurcies par un feuillet d'errata, une pelure,
etc., ont été filmées à nouveau de façon à
obtenir la meilleure image possible. |
| <input type="checkbox"/> Additional comments:/
Commentaires supplémentaires: | |

This item is filmed at the reduction ratio checked below/
Ce document est filmé au taux de réduction indiqué ci-dessous.

10X	14X	18X	22X	26X	30X
<input type="checkbox"/>	<input type="checkbox"/>	<input checked="" type="checkbox"/>	<input type="checkbox"/>	<input type="checkbox"/>	<input type="checkbox"/>
12X	16X	20X	24X	28X	32X

The copy filmed here has been reproduced thanks to the generosity of:


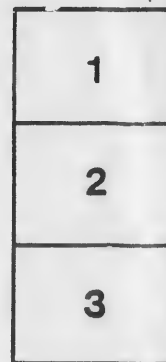
D. B. Weldon Library
University of Western Ontario
(Regional History Room)

The images appearing here are the best quality possible considering the condition and legibility of the original copy and in keeping with the filming contract specifications.

Original copies in printed paper covers are filmed beginning with the front cover and ending on the last page with a printed or illustrated impression, or the back cover when appropriate. All other original copies are filmed beginning on the first page with a printed or illustrated impression, and ending on the last page with a printed or illustrated impression.

The last recorded frame on each microfiche shall contain the symbol \rightarrow (meaning "CONTINUED"), or the symbol ∇ (meaning "END"), whichever applies.

Maps, plates, charts, etc., may be filmed at different reduction ratios. Those too large to be entirely included in one exposure are filmed beginning in the upper left hand corner, left to right and top to bottom, as many frames as required. The following diagrams illustrate the method:



L'exemplaire filmé fut reproduit grâce à la générosité de:

D. B. Weldon Library
University of Western Ontario
(Regional History Room)

Les images suivantes ont été reproduites avec le plus grand soin, compte tenu de la condition et de la netteté de l'exemplaire filmé, et en conformité avec les conditions du contrat de filmage.

Les exemplaires originaux dont la couverture en papier est imprimée sont filmés en commençant par le premier plat et en terminant soit par la dernière page qui comporte une empreinte d'impression ou d'illustration, soit par le second plat, selon le cas. Tous les autres exemplaires originaux sont filmés en commençant par la première page qui comporte une empreinte d'impression ou d'illustration et en terminant par la dernière page qui comporte une telle empreinte.

Un des symboles suivants apparaîtra sur la dernière image de chaque microfiche, selon le cas: le symbole \rightarrow signifie "A SUIVRE", le symbole ∇ signifie "FIN".

Les cartes, planches, tableaux, etc., peuvent être filmés à des taux de réduction différents. Lorsque le document est trop grand pour être reproduit en un seul cliché, il est filmé à partir de l'angle supérieur gauche, de gauche à droite, et de haut en bas, en prenant le nombre d'images nécessaire. Les diagrammes suivants illustrent la méthode.

VOTERS' LIST
For the Year



1881.

W

VILLAGE OF PARKHILL

The Sheriff shall, immediately upon receipt of his copies, cause one of them to be posted up in a conspicuous place in the Court House. The Clerk of the Peace upon receipt of his copies, shall cause one of them to be posted up in a conspicuous place in his office. Every public or separate School Head Master or Mistress, shall, in like manner post up one of his or her copies on the door of the school house, and every postmaster shall post up one of his copies in the Post office. 39 Vic., Chap. 11, Sec. 2.

Parkhill HERALD Print.

To com
of

PART

No. on
Ass'mt
Roll

26
J 114
208

21
J 44
J 88
J 119
J 136
160

J 43
100
J 132
J 149
J 159
J 169
J 182
J 197
J 203

J 95
J 135
96
J 165

61
80

J 8
8
J 15

J 10
J 12
15

Polling Sub-Division No. 1.

To consist of all that portion of the village of Parkhill lying south of the Grand Trunk Railway track, and west of Main Street

PART I.—List of persons entitled to vote at both Municipal Elections and Elections to the Legislative Assembly.

No. on Ass'mt Roll	NAME	Lot	Concession or Street	Occu't Owner Ten't
26	Adams, John M. . .	part of 2,	Main street west	Tenant
J 114	Atkinson, W. H.	part of 6,	con. 20, W. W.	Tenant
208	Aitkens, James, sr.	4	Duke street north	Owner
21	Barclay, G. E.	part of 2	Main street west	Owner
J 44	Barclay, Eli R.	3	Main street west	Owner
J 88	Boyce, Wm.	part of 5,	King street	Owner
J 119	Breen, John	10 and 11,	Broadway, north	Owner
J 136	Bremner, John	13	John street south	Owner
160	Burns, John P.	part of 6,	19th con. W. W.	Owner
J 43	Carslake, Alex. W.	part of 3,	King street - - -	Tenant
100	Corcoran, James	part of 11	King street - - -	Owner
J 132	Clement, James	3, 4 and 5,	John street south	Owner
J 149	Coote, George	16	John street north	Owner
J 159	Cameron, John	part of 6,	con. 19, W. W.	Owner
J 169	Clements, George	6	Westwood street	Owner
J 182	Cluness, John	7, 8 and 9,	Queen street - - -	Owner
J 197	Cross, John	5,	Prince street north	Tenant
J 205	Cameron, George	1, 2, and 3,	Duke street south	Owner
J 92	Donnelly, Frank	part of 5,	King street - - -	Tenant
J 135	Dunn, James	11 and 12	John street south	Owner
96	Downing, M. M.	1 and 2,	Ann street east	Owner
J 164	Down, George	4	Westwood street	Owner
67	Emerson, Alex.	39 and 40	Main street west	Owner
86	Eccles, J. D.	part of 4,	King street - - -	Owner
J 81	Forbes, David	part of 3,	King street - - -	Tenant
84	Fletcher Wm.	part of 3,	King street - - -	Owner
J 155	Fyke, Augustus	part of 6,	con. 19, W. W.	Owner
J 104	Grimwood, Charles	part of 1	Westwood street	Owner
J 125	Gillis, Donald	8	Broadway south	Owner
158	Gilchrist, Peter	part of 8	Ann street west	Owner

No. on Ass'mt Roll	NAME	Lot	Concession or Street	Occu't Ten't Owner
97	Soady, James	part of 11.....	King street - -	Owner
J 101	Simpson, William..	lot 12	King street - - -	Tenant
J 116	Stephenson, Duncan	lot 15 and 16	Broadway, north	Owner
J 145	Steele, Roderick ...	lot 12	John street north	Owner
J 146	Shears, James	lot 13	John street north	Owner
J 175	Smith, E. G.	lot 10	Westwood street	Owner
J 187	Siddal, Joseph.....	lots 4, 5 and 6	Queen street - -	Owner
J 60	Teddar, James. . .	part of 12,.....	Main street west	Owner
J 118	Thompson Samuel	lots 10 and 11,	Broadway north	Tenant
J 128	Thompson, William	lot 12.	Broadway, south	Owner
J 183	Turney, Hugh... ..	lot 2.....	Queen street - -	Tenant
J 260	Tuck, Edward . . .	lot in rear of 31 32 & 33	Main street west	Tenant
J 54	Vanalstine, B. . .	part of 7	Main street west	Owner
J 139	Vanalstine, Geo. ..	lot 17	John street south	Tenant
J 148	Vanalstine D. L...	lot 16	John street north	Tenant
J 174	Vanwyck, A. K. . .	lots 11, and 12	Westwood street	Owner
108	Volway, James. . .	lot 6	Prince street north	Owner
J 42	Watson, Thomas . .	part of 2.....	Main street west	Owner
J 181	Williamson, Wm. . .	lot 6.....	Westwood street	Tenant
172	Williams, Wm. . . .	lot 8	Westwood street	Owner
178	Wells, Wm	lots 17 and 18	Westwood street	Owner
J 179	Willard, John.....	lot 20.	Westwood street	Owner
J 190	Wilson, Angus. . . .	lots 8 and 9.....	Queen street - - -	Tenant
J 194	Whimp, Robert, jr.	lot 6	Prince street north	Tenant
J 215	Webb, George. . . .	lots 6 and 7,...	Centre stre't north	Owner
J 209	York, Hosea.....	lots 5 and 6..	Duke street north	Owner
212	York, John.....	park lots 1 & 2	Centre stre't south	Owner

PART II.—Persons entitled to vote at Municipal Elections only :
NONE.

PART III.—Persons entitled to vote at Elections to the Legislative
Assembly only: NONE.

To c

PAR

No.

Ass'l

Roll

J 26

J 49

J 46

46

J 28

31

J 32

J 30

21

J 34

J 35

J 36

J 49

J 30

32

J 4

J 4

J 4

J 4

2

J 2

J 2

3

J 3

3

3

3

J 3

3

4

Polling Sub-Division No. 2.

To consist of all that portion of the village of Parkhill lying north of the Grand Trunk Railway track,

PART I.—List of persons entitled to vote at both Municipal Elections and Elections to the Legislative Assembly.

No. on Ass'mt Roll	NAME	Lot	Concession or Street	Owner
J 267	Allin, Henry	lots 1, up to 6	Delaware St. east	Owner
J 492	Appleton, John. . .	lot 24	McGillivray street	Tenant
J 466	Aikens, James.....	lots 25 and 26	William St. south	Owner
465	Aikens James . . .	lots 35 and 36	William St. north	Owner
J 286	Baird Wm	lot 13	McGillivray street	Owner
314	Burns, Thomas . .	part of 11,.....	Main street north	Owner
J 329	Baynton William..	lot 24.	Main street north	Owner
J 307	Beaubier, Thomas..	lots 44 to 49	Main street north	Owner
217	Baird, Hugh C.....	lots 13, 14 & 15	Mill street north	Owner
J 349	Baird, Oliver.....	lots 17 and 18	Station street east	Owner
J 356	Baird, Wm., jr. . .	lots 9 and 10	Broad street north	Tenant
J 364	Burley, James.....	lot 1 2 and 3	Emily street, north	Owner
J 493	Bennett, Alfred . .	lot 9.....	Emily street north	Tenant
J 367	Boyce, George. . .	lot 10	Emily street north	Tenant
321	Burns, Alex.....	lots 2, 3 and 4	Station street west	Owner
J 415	Burns, John.....	lots 46 and 47	Richmond St west	Owner
J 428	Burley, Reuben . .	lot 11.	Pearl street east	Owner
J 429	Bradt, Jonah.....	lot 12	Pearl street east	Owner
J 441	Bray, Ambrose part of 14,	Pearl street west	Tenant
270	Cornell, G. W. . .	part of 2, . . .	McGillivray street	Tenant
J 278	Chamberlain, E. G.	lot 5	McGillivray street	Tenant
J 296	Campbell, D. P. . .	lots 25 and 26	McGillivray street	Owner
305	Corcoran, James... .	part of 4 . . .	Main street north	Owner
J 306	Crawford, Alex'der	lots 5 and 6. . .	Elk street	Owner
47	Caw, William.....	8, and pt. of 7	Main street north	Owner
318	Creighton. J. J. . .	part of 12	Main street north	Owner
325	Cox, George	18 19 & part 17	Main street north	Owner
340	Coot, Thomas.....	lot 2	Mill street west	Owner
348	Croxall, John. . . .	10 & part of 11	Mill street north	Owner
J 392	Cagney, Michael . .	lots 23 and 24	Station street east	Tenant
396	Currie, John	32, 33 and 34	Station street east	Tenant
427	Cameron, John. G.	lots 9 & 10	Pearl street east	Tenant

No. on Ass'mt Roll	NAME	Lot	Concession or Street	Owner Tenant
J 436	Conrod, Joseph.....	lot 22.	Pearl street west	Owner
J 448	Clark, Wm.	part of 7,8 & 9	Delaware St. west	Owner
J 451	Clark, James	lots 20 21 & 22	Delaware St. west	Owner
J 476	Dempsey, Samuel..	part of 20, & 21	Pearl street west	Tenant
J 236	Dignan, Thomas... .	part of 7, . . .	McGillivray street	Owner
J 300	Dutton, J. J.....	part of 1.	Main street north	Owner
J 337	Dickinson, Thomas.	lot 7	Mill street south	Owner
J 352	Dean, Thomas Claude	part of 6,	Mill street north	Tenant
355	Darrach, John	lots 4 and 5	Broad street north	Owner
475	Darrach, James. . .	lots 18 and 19	Pearl street west	Tenant
J 394	Elliot, William . . .	25, 26 and 27	Station street east	Owner
J 370	Emery, George	part of lot 6	con. 20, W. W.	Owner
J 18	Elliot, Andrew.....	p'k lots 63,64,65	Union street west	Owner
J 422	Elliot, Thomas	lot 7.	Mill street north	Owner
J 292	Fassell, Frank	lot 18.	McGillivray street	Owner
330	Fyke, Daniel	lot 27.	Main street north	Owner
J 343	Fergusson, Thomas	part of 5,.....	Mill street south	Tenant
J 412	Fountain, James ...	lots 16, 17 & 18	Victoria stre't west	Owner
426	Forrest, James	lots 5 and 6....	Pearl street east	Owner
J 437	Fairbanks, Charles..	part of 20 & 21	Pearl street west	Owner
J 265	Gibbs, John	part of 1.	McGillivray street	Owner
J 331	Grundy, Thomas.....	lots 30 and 31	Main street north	Owner
J 167	Griffith, John.	lot 7	Mill Street south	Tenant
359	German, Wm.....	part 2 and 3	Broad street south	Owner
J 373	Gilbert, A.	lot 1 2 and 3	W William str't, s	Owner
J 376	Gray, Abraham ...	lots 7 and 8	W William str't, s	Tenant
397	Gray, James	lots 8 and 9	Station street west	Tenant
120	Gleeson, John.....	n. 1/2 11 p'rk lot 3	Station & Union Sts.	Owner
460	Gillis, James	lot 34	Ann street north	Owner
359	Griffin, Rev.			
J 279	Hagan, Amanda....	lot 5.....	McGillivray street	Owner
J 284	Hawkey, John.	lots 8, 9 & 10	McGillivray street	Owner
J 289	Hubble, Darius	lot 15 ..	McGillivray street	Owner
J 311	Hodgins, William...	pt. of 9	Main street north	Tenant
		lot 35.	Ann street north	Tenant
J 322	Hill, C. P.	lot 14.....	Main street north	Tenant

No. on Ass'mt Roll	NAME	Lot	Concession or Street	Owner
J 75	Harrison, John	lot 1 2 and 3	Mill street north	Owner
J 374	Hobbs, Daniel	lot 4	W William str't, s	Owner
382	Hobbs, John H.	lot 3	W William str't, n	Owner
323	Hunnford, Benjamin	lots 19 and 20	Station street east	Owner
393	Hutson, Andrew	lots 23 and 24	Station street east	Owner
425	Hagerman, Henry	lots 3 and 4	Pearl street east	Owner
424	Hill, N. B.	lots 1 and 2	Pearl street east	Owner
439	Hays, James	lots 18 and 19	Pearl street west	Owner
J 266	Holz, John	part of 5 and 6	Elk street	Tenant
308	Hastings, Wm	part of 7	con. 20, W. W.	Owner
J 329	Jarvis, John	lot 1	Mill street, s. w.	Owner
J 472	Jennings, Oliver	lots 4 and 5	Emily street north	Tenant
442	Johnson, George	part of 4	Pearl street west	Owner
J 275	Kennisten, James	part of 4	McGillivray street	Owner
J 294	Keffer, Jacob	lots 22 and 23	McGillivray street	Owner
352	Kent, Thomas	part. of 6	Mill street north	Owner
362	Kilborne, Alonzo	lot 8	Broad street south	Owner
454	Kerr, William	part of 5, & 6	Elk street	Owner
J 324	Knapton, James	lot 14	Pearl street west	Owner
J 264	Lindsay, Peter	part of 3	McGillivray street	Tenant
295	Little, Joseph	lot 24	McGillivray street	Owner
J 336	Lake, Stephen	14 and part 3	Mill street south	Owner
J 430	Mason, Jabez, G.	lot 12	Pearl street east	Tenant
443	Manes, Edward	part of 11 & 12	Pearl street west	Owner
J 476	Mathers, Charles	lots 18 & 19	Delaware St. west	Owner
J 418	Morrow Robt	lot 43	Richmond St west	Tenant
J 269	Morris, John	part of 2	McGillivray street	Tenant
J 282	Mathewson, Neil	part of 7	McGillivray street	Tenant
J 293	Mathers, Lewis	lots 19 and 20	McGillivray street	Tenant
J 491	Mathers, Daniel	lots 19 and 20	McGillivray street	Owner
J 45	Munroe, Andrew	lot 27	McGillivray street	Owner
297	Millar, John B.	part of lot 6	con. 20, W. W.	Owner
299	Marks, T. J.	part of lot 1	Main street north	Owner
J 317	Millar, Erastus	part of lot 12	Main street north	Owner
J 312	Medcoff, William	lot 21	Main street north	Tenant
J 328	Mathers, Harvey	lot 23	Main street north	Owner
J 333	Mitchell, Arthur	part of lot 5	concession 20 WW	Tenant

No. on Ass'mt Roll	NAME	Lot	Concession or Street	Occu't Owner Ten't
290	Mathers, Stephen.	lots 36 to 40	Main street north	Owner
494	Marks, Edward	lot 10	Emily street north	Owner
395	Meredith, Edward..	lots 29 30 & 31	Station street east	Tenant
J 273	McKenzie, Donald..	part of 3	McGillivray street	Owner
J 301	McIntyre, Daniel ..	lot 3	Main street north	Owner
246	McLachlan, John ..	lots 8 and 9	W William str't, n	Owner
399	McDonald, James B.	lot 10	Station street west	Owner
J 401	McKenna, Cornelius	lots 12 and 13	Station street west	Tenant
403	McInnes, James. ..	park lot 3	Union street east	Tenant
J 404	McDonald, Ronald..	lots 12 and 13	Mill street south	Owner
		lots 22 and 23	Front street north	Owner
405	McKenzie, Daniel. .	lots 36 and 37	Victoria stre't east	Tenant
J 406	McEwan, James . . .	lots 36 & 37	Victoria stre't east	Owner
J 411	McLeod, John.....	lot 27.	Victoria stre't east	Owner
432	McDonald, John A..	lots 15, 16 & 17	Pearl street east	Owner
447	McIntosh, J. A.	part of 7, 8 & 9	Delaware St. west	Tenant
456	McGillivray, Finlay	lots 25 and 26	Ann street north	Owner
357	Newton, E. H.....	lots 9 and 10	Broad street north	Owner
380	Neal, John	lot 1.	W William str't, n	Owner
453	O'Donnell, Charles..	lots 3 and 4	Elk street	Owner
J 276	Phippen, Nicholas..	part of 4	McGillivray street	Tenant
J 298	Phippen, Edward. .	part of 1,	Main street north	Owner
J 310	Porte, Robt.....	part of 9.....	Main street north	Owner
J 319	Patrick, W. R. . . .	lot 13	Main street north	Tenant
332	Patrick John	lot 32	Main street north	Owner
J 338	Phippen, Robert . .	part of 11 & 12	Mill street north	Tenant
J 351	Proctor, E. M.	lot 5	Mill Street north	Owner
J 361	Paxman, Adam . . .	lot 6.	Broad street south	Owner
J 371	Padden, George J...	lot 9	Emily street south	Tenant
J 369	Phippen, Henry. . .	19 to 21 & 2 pk l's	Station street west	Owner
J 477	Pratt, John	part 20 and 21	Pearl street east	Tenant
J 309	Rogers, T. L.....	part of lot 7.	Main street north	Tenant
469	Ross, William . . .	lot 8.....	Broad street south	Tenant
377	Ryan, Edward.....	lots 7 and 8	W. William St. s	Owner
J 303	Reid, William . . .	lots 15 to 18	Station street west	Owner
J 402	Robinson, Thomas..	p'k lots 49, 60, 61	Union street west	Owner
423	Rogers, Rev. T. L.	lots 1 and 2	Pearl street east	occup't

No. on Ass'mt Roll	NAME	Lot	Concession or Street	Owner
J 274	Swartout, A.....	part of lot 4	McGillivray street	Tenant
J 291	Stonehouse, D. L...	lot 25.....	Main street north	Owner
J 302	Scoon, John	part of lot 4.	Main street north	Owner
	327 Smith, Nelson ...	lot 21	Main street north	Owner
	231 Shoults, John.....	lots 8, 9 and 10	Mill street south	Owner
	232 Shoults, Wm.....	lots 8, 9 and 10	Mill street, south	Owner
J 366	Shoults, Richard ..	lots 6, 7 and 8	Emily street north	Owner
J 378	Schram, Edward... ..	lots 9, 10 & 11	W. William St. s	Owner
J 385	Smith, John C.	lot 10	W William str't, n	Owner
J 391	Shinner, Alf E. A.	lot 22	Station street east	Owner
J 444	Summers, George..	lot 10	Pearl street west	Tenant
J 268	Taylor, James ...	part of lot 2	McGillivray street	Owner
J 271	Taylor, Leslie.....	part of lots 2&3	McGillivray street	Tenant
J 344	Thompson, Joseph..	part of lot 8	Mill street west	Tenant
J 389	Teddar, Alfred.....	lots 15 and 16	Station street east	Owner
	459 Tuck, James	lot 34	Ann street north	Tenant
J 479	Valk, Joseph Ed. .	lots 10 and 11	Delaware St. west	Owner
J 335	White, Robert . . .	part of lot 3	McGillivray street	Tenant
J 272	Weir, Alex'r.	part of lot 3. .	McGillivray street	Tenant
J 474	Wilkinson, James. .	lots 8 and 9	W William str't, n	Tenant
J 390	Wolfe, Charles F. .	lots 19 & 20	Station street east	Tenant
	398 Woodhull, T. B	lots 8 and 9	Station street west	Owner
J 414	Williams, Charles.	park lot 26	Victoria stre't west	Owner
	452 Wallace, Robt.....	lots 1 and 2	Elk street	Owner
	457 Winn, George	lot 31	Ann street north	Owner
J 435	Zapfe, Augustus ...	part of 20 & 21	Pearl street east,	Tenant

PART II.—Persons entitled to vote at Municipal Elections only :
NONE.

PART III.—Persons entitled to vote at Elections to the Legislative Assembly only: NONE.

Polling Sub-Division No. 3.

To consist of all that portion of the village of Parkhill lying south of the Grand Trunk railway track, and east of Main street.

PAR I.—List of persons entitled to vote at both Municipal Elections and Elections to the Legislative Assembly.

No. on Ass'mt Roll	NAME	Lot	Concession or Street	Occ't Ten't Owner
J 2	Armitage, C. H.	part of lot 1	Main street east	Tenant
J 28	Burns, Robt	lot 23	Main street east	Tenant
29	Boucher, Daniel	lot 23	Main street east	Owner
221	Bigg, E. M.	lots 39 and 40	Catharine st't east	Tenant
J 43	Bishop, Henry	lot 25	Ardross str't south	Tenant
213	Barrett, John	lot 73.	Main street	Owner
		lots 18 and 19	Elliot street	Owner
J 14	Campbell, John	lot 7	Main street east	Owner
J 15	Cunningham, W.A.	part of lot 8	Main street east	Tenant
J 18	Corcoran, Rev. P.	lot 18	Main street east	Owner
J 227	Campbell, Daniel	lots 69 and 70	Catharine st't east	Tenant
247	Colovin, Charles	lot 23	Ellan street south	Owner
J 46	Cameron, George	lot 26	Ardross street	Tenant
J 12	Drought, John	lot 5	Main street east	Owner
J 76	Dickson, Wm	lots 21 and 22	Ellen street	Owner
J 1	English, John	part of lot 1	Main street east	Owner
35	Fullarton, James	1 acre park lot	Main street east	Owner
56	Goodman, Kenneth	lot 20	Ellen street north	Owner
243	Gillis, Samuel	lot 16	Ellen street north	Owner
87	Graham, Wallace	lots 26 and 27	Ellen street south	Owner
J 8	Houston, John	lot 2	Main street east	Owner
J 235	Hodkinson, John	lots 9 & 10	Mulcraig street	Owner
J 224	Jackson, William	lots 39 and 40	Catharine st't west	Owner
J 233	Kirkpatrick, John	lots 7 and 8	Mulcraig street	Owner
J 234	Kirkpatrick, Wm	lots 7 and 8	Mulcraig street	Owner
J 17	Lackie, Thomas J.	part of lot 8	Main street east	Tenant
486	Mann, Mark	lot 14	Main street east	Owner
223	Mihill, G. A.	lot 41	Catharine st't east	Owner

No. on Ass'mt Roll	NAME	Lot	Concession or Street	Occur't Ten't Owner
J 228	Munroe, Alex'r.....	lots 69 and 70	Chtharine st't east	Owner
J 240	Millar, Archy	lots 37 and 38	Ellen street north	Tenant
J 71	Mulvaney, T.....	lot 8	Ellen street south	Tenant
J 250	Mathers, Varner....	lots 29 and 30	Roskeen st't north	Owner
J 3	McLeod, David	part of lot 1	Main street east	Owner
4	McLeod, Donald.	part of lot 1	Main street east	Owner
J 7	McAuliff, John	part of lot 1	Main street east	Tenant
J 10	McIntosh, Daniel..	lot 3	Main street east	Owner
11	McAlpine, R. S.	lot 4	Main street east	Owner
J 16	McKinnon, Neil ..	part of lot 8 ...	Main street east	Tenant
J 481	McDonald, Daniel ...	lot 18	Main street east	Tenant
J 225	McMillan, Angus..	lot 43	Catharine st't east	Owner
246	McLachlan, John...	lot 25	Ellan street south	Owner
251	McPhee, J.	lot 32	Roskeen st't south	Owner
254	McGovern, Stephen.	lot 25	Ardross str't south	Owner
J 257	McLachlan, James..	lot 22	Main street	Owner
J 236	Niblock, Joseph ...	lots 11 and 13	Mulcraig street ..	Owner
J 245	Niblock, John	part of lot 5	Ellen street north	Owner
J 39	Owens, J. P.	part of lot 8	Main street east	Tenant
34	O'Brien, Thomas.....	lot 3	Main street east	Tenant
J 193	Perrie, Aix'r.....	lots 27 and 28	Ardross st't north	Owner
J 262	Pope, John	part of lot 5	concession 19 WW	Tenant
J 33	Ross, Alexander. ...	lots 31 and 32	Main street east	Owner
8	Rutherford, W. W.	lot 17	Ellen street north	Owner
J 258	Ross, Alexander ..	lot 23	Main street	Owner
239	Richardson, Benj. .	lot 36	Ellen street north	Owner
J 25	Smith, Alexander..	lots 19 and 20	M in street east	Owner
255	Stewart, Peter	lots 26	Ardross str't south	Owner
J 9	Tudor, Saudford. .	lot 3	Main street east	Tenant
31	Thompson, W. M.	lots 25 and 26	Main street east	Owner
J 253	Thompson, Joseph.	lot 20.	Ardross str't north	Owner
J 32	Vance, W. A.....	lots 25 and 26	Main street east	Tenant
J 22	Watson, John	lots 14	Main street east	tenant

No. on Ass'mt Roll	NAME	Lot	Concession or Street	Occu't Ten't Owner
J 230	Wind. Anthony...	part of lot 5	concession 19 WW	Tenant
J 226	Young, Mathew. .	lots 67. and 68	Catharine st't east	Owner

PART II.—Persons entitled to vote at Municipal Elections only:
NONE.

PART III.—Persons entitled to vote at Elections to the Legislative Assembly only: NONE.

I, Thos. A. Mayburry, Clerk of the village of Parkhill, in the county of Middlesex, do hereby certify, that parts one and three of the within list, constitute a correct list for the year 1881, of all persons appearing by the last revised assessment roll, of the said municipality, to be entitled to vote at elections for members of the legislative Assembly and that parts one and two constitute a correct list for the said year of all persons appearing by the said roll, to be entitled to vote at Municipal elections in the said municipality, and I do also certify that the aggregate number of names of persons upon the said list, who are qualified to serve on juries is two hundred and forty (240), and I hereby call upon all electors to examine said list, and if any omissions or other errors are perceived therein, to take immediate proceedings to have the said errors corrected according to law. THOS. A. MAYBURY.
Clerk of said village of Parkhill.

Dated this 18th day of July, 1881.

68
 754
 X
 18
 PASQ
 18
 404
 CA

Occu't
Ten't
Owner
tenant

Owner

only:

lative

ounty
with-
pear-
, to
mbly
year
uni-
the
qua-
eby
ther
ave
7.
ill.

CA 400 PASQ 18 X 6 V 54 CB

