

**CIHM
Microfiche
Series
(Monographs)**

**ICMH
Collection de
microfiches
(monographies)**



Canadian Institute for Historical Microreproductions / Institut canadien de microreproductions historiques

© 1994

The Inst
copy av
may be
of the in
significa
checked

Co
Co

Co
Co

Co
Co

Co
Le

Co
Ca

Co
En

Co
Pl

Bo
Re

Tig
alc
La
dis

Bla
wi
ber

Il s
lor
ma
pa

Ad
Co

This item
Ce docum

Ad
Co

10X

The copy filmed here has been reproduced thanks to the generosity of:


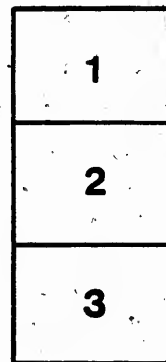

Archives of Ontario
Toronto

The images appearing here are the best quality possible considering the condition and legibility of the original copy and in keeping with the filming contract specifications.

Original copies in printed paper covers are filmed beginning with the front cover and ending on the last page with a printed or illustrated impression, or the back cover when appropriate. All other original copies are filmed beginning on the first page with a printed or illustrated impression, and ending on the last page with a printed or illustrated impression.

The last recorded frame on each microfiche shall contain the symbol \rightarrow (meaning "CONTINUED"), or the symbol ∇ (meaning "END"), whichever applies.

Maps, plates, charts, etc., may be filmed at different reduction ratios. Those too large to be entirely included in one exposure are filmed beginning in the upper left hand corner, left to right and top to bottom, as many frames as required. The following diagrams illustrate the method:



L'exemplaire filmé fut reproduit grâce à la générosité de:

Archives of Ontario
Toronto

Les images suivantes ont été reproduites avec le plus grand soin, compte tenu de la condition et de la netteté de l'exemplaire filmé, et en conformité avec les conditions du contrat de filmage.

Les exemplaires originaux dont la couverture en papier est imprimée sont filmés en commençant par le premier plat et en terminant soit par la dernière page qui comporte une empreinte d'impression ou d'illustration, soit par le second plat, selon le cas. Tous les autres exemplaires originaux sont filmés en commençant par la première page qui comporte une empreinte d'impression ou d'illustration et en terminant par la dernière page qui comporte une telle empreinte.

Un des symboles suivants apparaîtra sur la dernière image de chaque microfiche, selon le cas: le symbole \rightarrow signifie "A SUIVRE", le symbole ∇ signifie "FIN".

Les cartes, planches, tableaux, etc., peuvent être filmés à des taux de réduction différents. Lorsque le document est trop grand pour être reproduit en un seul cliché, il est filmé à partir de l'angle supérieur gauche, de gauche à droite, et de haut en bas, en prenant le nombre d'images nécessaire. Les diagrammes suivants illustrent la méthode.



VOTERS' LIST, 1888.

TOWNSHIP OF STEPHEN.

CLERK'S CERTIFICATE.

I, CHESTER PROUTY, Clerk of the Municipality of the Township of Stephen, in the County of Huron, do hereby certify that parts One and Three of the within List constitute a correct List for the year 1888, of all persons appearing, by the last revised Assessment Roll of the said Municipality to be entitled to vote at Elections for Members of the Legislative Assembly, and that parts One and Two constitute a correct List for said year, of all persons appearing by the said Roll to be entitled to vote at Municipal Elections, in said Municipality.

And I hereby call upon all electors to examine the said Lists, and if any omissions or other errors are perceived therein, to take immediate proceedings to have the said errors corrected according to law.

Dated this 6th day of August, 1888.

CHESTER PROUTY, Township Clerk, Stephen.

JUDGE'S CERTIFICATE.

CHESTER PROUTY, Clerk of the Municipality of Stephen, having certified under his hand that no complaint respecting the List of Voters for said Municipality for the year 1888 had been received by him within thirty days after the first posting up of the same, and on application of the said Clerk, I, ISAAC FRANCIS TOMS, ESQ., Judge of the County Court of Huron, in pursuance of the provisions of the Voters' List Act, certify that the within printed List of Voters, being one of the copies received by me from the said Clerk, under Section 2 of the said Act, is the Revised List of Voters for the said Municipality for the year 1888.

(Given under my hand and seal as Goderich, in the said County, this.....

.....day of.....1888.

I, ISAAC FRANCIS TOMS, ESQ., Judge of the County Court of the County of Huron, pursuant to the 15th Section of the Voters' List Act, do hereby certify that the within is a correct copy of the List of voters for the year 1888 received by me from the Clerk of the Municipality of Stephen Township, according to my revision and correction thereof, pursuant to the provisions of the said Act.

Dated at the.....of.....

in the said County, this.....day of.....1888.

The Sheriff shall, immediately upon receipt of his copies, cause one of them to be posted up in a conspicuous place in the Court House; the Clerk of the Peace, upon receipt of his copies, shall cause one of them to be posted in a conspicuous place in his office; every Public or Separate School Head Master or Mistress shall in like manner put up one on the door of the School House; and every Postmaster shall post up one of his copies in his Post Office.

GODERICH, ONTARIO.

VOTERS' LIST--1888.

MUNICIPALITY OF THE TOWNSHIP OF STEPHEN.

SCHEDULE OF POST OFFICES.—1, EXETER; 2, CENTRALIA; 3, CROFTON; 4, HAT; 5, OTVA;
6, KUIVA; 7, DAMWOOD; 8, BRAWSTER; 9, GRAND BEED; 10, HARPLEY; 11, GREENWAY; 12, SAIPKA;
13, CORRETT; 14, BARRETT.

POLLING SUB-DIVISION NO. 4.

Comprising Concessions 1, 2, 3, and Boundary Lots 4 and 5.

PART I.—List of Persons entitled to Vote at Elections to the Legislative Assembly and Municipal Elections.

Household No.	PRECEDE	NAME.	NO. OF LOT OR PART OF LOT.	CON. OR STREET.	Owner, Tenant, Occup' Landholder's Son or Wife, or Age, Servant.	Post Office.
26	}	Anderson Joseph.....	13.....	Centralia	Owner.....	2
97		Allen Alfred.....	On 20.....	1.....	Owner.....	2
117		Anderson William.....	10.....	2.....	Owner.....	2
19	}	Baker William.....	23 and 24.....	2.....	Owner.....	2
49		Bakersville Christopher.....	Part 4 and 5.....	1.....	Owner.....	2
50		Bakersville Christopher jr.....	Part 4 and 5.....	1.....	L'dlord's Son	2
51		Bakersville Samuel.....	37 and 38.....	1.....	Owner.....	2
115		Baker William.....	9.....	Centralia	Owner.....	2
149		Baker Newton.....	8.....	3.....	Owner.....	2
100		Begshaw William.....	17.....	3.....	L'dlord's Son	2
3		Brown Jacob.....	Part 4.....	1.....	Tenant	2
171		Bloomfield Marsh.....	23 and 24.....	Centralia	Tenant.....	2
23		Brown George.....	Part 4.....	Centralia	Owner.....	2
89	}	Carling Isaac.....	Part 20.....	1.....	Owner.....	1
148		Cullis William.....	6.....	3.....	Owner.....	2
156		Christie Charles.....	14.....	3.....	Owner.....	1
25		Cobbleigh Rufus.....	46, 47 and 38.....	Centralia	Owner.....	2
100		Crosch James W.....	On 20.....	1.....	Owner.....	1
102		Oudmore George.....	On 20.....	1.....	Owner.....	1
33	}	Davis Samuel.....	69 and 74.....	Centralia	Owner.....	2
70		Davis Richard.....	Part 17.....	2.....	Owner.....	1
978		Dearing William.....	S part 4.....	N B.....	Owner.....	1
979		Dearing William H.....	S part 4.....	N B.....	L'dlord's Son	1
72		Down William.....	11.....	1.....	Owner.....	1
981		Dunsford William.....	5.....	N B.....	Owner.....	1
69		Davis Daniel.....	Part 10.....	1.....	Tenant	1
70	Davis Sidney.....	Part 10.....	1.....	Tenant	1	
98	}	Elliott Fred.....	On 20.....	1.....	L'dlord's Son	1
99		Elliott E. V.....	On 20.....	1.....	Owner.....	1
91		Elliott Ernest.....	On 20.....	1.....	L'dlord's Son	1
92		Elliott John.....	On 20.....	1.....	L'dlord's Son	1
102		Elliott James.....	On 20.....	1.....	L'dlord's Son	1
102		Elliott William.....	8.....	2.....	Owner.....	2
62		Emery Thomas.....	7.....	1.....	Owner.....	2
63	Emery George G.....	7.....	1.....	L'dlord's Son	2	
54	}	Floyd George.....	On 20 &.....	1.....	Owner.....	1
128		Ford James.....	10.....	2.....	Tenant	1
112		French Daniel.....	7.....	2.....	Owner.....	2
26		Fairhall Charles.....	On 10.....	Centralia	Owner.....	2
98	}	Handford Isaac.....	On 20.....	1.....	Owner.....	1
99		Handford Richard.....	Part 3, 4.....	Centralia	Owner.....	2
99		Handford Thomas.....	On 4.....	1.....	Owner.....	2
99		Hansen Jeremiah.....	Part 9.....	1.....	Owner.....	1
83		Hicks Francis.....	1.....	1.....	Owner.....	2
56		Hicks Richard.....	Part 2, 3.....	1.....	Owner.....	2
99		Hill George.....	On 20.....	1.....	Owner.....	1
99		Hicks Andrew.....	On 20.....	1.....	Owner.....	1
59		Hicks Francis.....	Part 2, 3.....	1.....	F. Son	2

POLLING SUB-DIVISION NO. 1.

NO.	NAME	NO. OF LOT OR PART OF LOT	CON. CH. STREET.	Owner, Tenant, Lessor, Landholder's Son, or Office, Wage Earner.
103	Hicks William	1 2	2	Owner
113	Hill Walter	2	2	Owner
114	Hill William J II	2	2	L'dlord's Son
101	Hogarth James W	11	3	Owner
106	Hogarth Stephen	Part 13	3	Owner
121	Hogarth Eber H	On 12 13	3	Owner
120	Hogarth Baptians	On 12 13	2	Owner
03	Hodgins James	8	1	Owner
38	Hodgins John	44 48	1	Owner
4	Hodgins Thomas	D	Centralis	Owner
04	Huxtable Joshua	8	1	Tenant
140	Huston Thomas	4	3	Owner
145	Huston Wesley O	4	3	Tenant
147	Huston Henry E	Part 6	3	Owner
131	Jory Elijah	10	2	Owner
138	Keale Thomas	34	2	Owner
10	Kearny Sparrow	On 4	1	Owner
30	Knox Alexander	50 54	Centralis	Tenant
122	Leathorn Robert	17	2	Owner
83	Lampert Samuel G	Part 17	1	L'dlord's Son
82	Lampert Edward	Part 17	1	Owner
80	Lewis George	Part 10	1	Owner
42	Lingert Charles T	52 53	Centralis	Owner
32	Luker William	20	Centralis	L'dlord's Son
31	Luker Robert	On 4	Centralis	Owner
40	Luker, Isaac	50 51 92 &	Centralis	Owner
111	Mauid David	7	2	Tenant
54	Marshall Joseph	On 4	1	Owner
71	Martin William	On 10	1	Owner
101	Mearns Mark	On 20	1	Owner
47	McPik James	172 73	Centralis	Owner
00	McCoy Samuel	6	1	Owner
1	Mitchell Thomas	On 4	1	Owner
106	Mitsonell Robert	3 8	2	Owner
144	Mitchell James	3 3	2	Owner
124	Murriaca William	Part 21	2	Owner
6	Mohan John W	Part 28	Centralis	Owner
13	Moffatt, Wm J	25 32 &	Centralis	Owner
14	Moffatt William	114 115	Centralis	Owner
11	McCoy Robert	28 30 and other	Centralis	Owner
8	Nairn Thomas	On 4	1	Owner
41	Nairn William	On 4	1	Owner
95	Newcombe John H	On 20	1	Owner
61	Nevin Anthony	6	1	Owner
148	Oto James	2	3	Owner
85	Parsons Wm	18	1	Owner
84	Parsons Albert S	18	1	L'dlord's Son
53	Parsons John S	K 28	Centralis	Owner
7	Parsons Wm	On 4	1	Tenant
0	Parsons John	On 4	1	Tenant
109	Penhale George	23	3	Owner
170	Penhale John	23	3	Owner
152	Penhale Wm H	20	2	Tenant
103	Prisker John	S E 19	2	Owner
164	Prisker John jr	S E 19	3	L'dlord's Son
60	Pym Wm	174 175	Centralis	Owner

No.	NAME.	NO. OF LOT OR PART OF LOT.	SEC.	Owner, Tenant, Lessee, or Other.		Foot
				Owner, Tenant, Lessee, or Other.	Owner, Tenant, Lessee, or Other.	
16	Querry Benjamin	6 11		Central	Owner	2
105	Rely Wm.	8 E 1	2		Owner	2
22	Rollins Edward	129, 130		Central	Owner	1
79	Rollins Wm.	13, part 10	1		Owner	1
91	Ross Thomas	13	1		Owner	1
76	Rustall Thomas	13	1		Owner	1
77	Rustall Wm.	11	1		Owner	2
104	Rundel Samuel	20	1		Owner	2
114	Sanders Thomas	10	2		Tenant	1
19	Sando Richard	8, 9		Central	Owner	2
37	Sando Wm.	60, 53		Central	Owner	2
78	Samwell George	18	1		Owner	1
161	Sanders Wm H.	18	2		Owner	1
102	Sanders Sidney	18	2		Owner	1
106	Sanders James	8 E 21	3		Owner	1
108	Sanders John	8 E 22	3		Tenant	1
133	Shapton Thomas	21	2		Owner	1
73	Snell James	12, 13	1		Owner	1
75	Snell James jr	12, 13	1		L'dlord's Son	1
74	Snell Wesley	12, 13	1		L'dlord's Son	1
120	Snell George	N E 17	2		Owner	1
127	Snell Charles	N E 17	2		Owner	1
128	Stanlake John	18	2		Tenant	1
124	Stanlake Cradock	18	2		Tenant	1
130	Stanlake James	18	2		Owner	1
86	Sweet Thomas	19	1		Owner	1
87	Sweet James	On 19	1		Owner	1
88	Sweet Samuel	On 19	1		Owner	1
980	Sweet John	N 4	1		Owner	1
129	Sweet Henry	25	2		Owner	4
140	Smith William	25	2		Owner	4
48	Tenant John	100, 100		Central	Owner	2
30	Towie George	W 33		Central	Owner	2
10	Trivett Thomas	Part 24		Central	Owner	1
150	Walker Robert	10	3		Owner	2
118	Walker James	11	2		Owner	1
119	Walker Wm.	8 E 12	2		Owner	1
122	Waldron George B.	On 23	2		Tenant	1
125	Waldron George	On 23	2		Owner	1
154	Welsh Wm.	12	3		Owner	1
67	Webber George	Part 9, 10	1		Owner	2
21	Wilson James	132, 133 &	Central	Owner	2	
107	Winer Wm.	Part 4	2		Owner	2
110	Windsor Sylvester	Part 6	2		Owner	2
141	Wilson Henry	1, 16	3		L'dlord's Son	2
158	Willis Thomas	15, 16	3		Owner	1
159	Willis John H.	15, 16	3		Tenant	1
85	Webber George	9, 10	1		L'dlord's Son	1
157	Welsh William	12	3		Tenant	1
153	Welsh Thomas	12	3		Tenant	1
157	Willis James	15	3		Tenant	1

PART 2.—Persons entitled to vote at Municipal Elections only.

44	Boyle Mary Jane	103, 104, 105	Central	Owner	2
124	Ford Ann	15	2	Owner	1
30	Giffard Ann	118, 119, 120	Central	Owner	2
55	Haxtable F A.	Part 2	1	Owner	2
67	Hicks Elizabeth	On 8	1	Owner	2
104	Rely Jane	E E 1	2	Owner	2
107	Sanders Mary	No 91	3	Owner	2
30	Short Hannah	7, 10, 19	Central	Owner	1
54	Stevens Mary	Part 3	1	Owner	2
39	Towler Elizabeth	Part 35	Central	Tenant	2
28	Jones Elizabeth	4	Central	Owner	2

POLLING SUB-DIVISION NO. 1.

PART 3.—Persons entitled to Vote at Elections for the Legislative Assembly only.

No.	NAME.	No. OF LOT OR PART OF LOT.	CON. OR STRAIGHT.	Owner, Tenant, or other person in possession of the same.
12	Oliver Alfred	Central	House holder
140	Collingwood Wm	On 6	3	House holder
27	Hatchinson Samuel	114, 115	Central	House holder
127	Hart Henry	On 23	3	House holder
30	Twiss Hunkle	On 10	Central	House holder
42	Hoban Thomas	Central	House holder
20	Delany James	3	1	House holder

POLLING SUB-DIVISION NO. 2.

Comprising Concessions 4 and 5, and Lots 10 and 11, Concession 6, and Boundary Lots 6 and 7, inclusive.

PART 1.—List of Persons entitled to Vote at Elections to the Legislative Assembly and Municipal Elections.

No.	NAME.	No. OF LOT OR PART OF LOT.	CON. OR STRAIGHT.	Owner, Tenant, or other person in possession of the same.
190	Anderson Wm	11	4	Lithold's Son
191	Anderson Oscar	11	4	Lithold's Son
192	Anderson Wilson	12	4	Owner
263	Adair Francis	11	6	Owner
245	Bauer Wm	On 11	5	Owner
126	Baker Fred	7	4	Owner
194	Bayer Nicholas	12	4	Owner
246	Bertrand Louis	On 10	6	Owner
247	Brown Richard	On 10	6	Owner
248	Brown Charles	On 11	6	Owner
249	Burk Richard	24, 27	4	Owner
250	Burk James	24, 27, 18	4	Owner
251	Burk Charles	24, 27, 18	4	Lithold's Son
170	Byers James	Part 6	4	Tenant
171	Byers John T	Part 6	4	Owner
212	Brown Wm	On 10	6	Owner
213	Brown George	7	6	Owner
214	Brown John	7	6	Lithold's Son
215	Brown David	On 10, 11	6	Owner
216	Brown John	10	6	Owner
217	Brown Bernard	10	6	Lithold's Son
218	Brown Samuel	On 10	6	Tenant
219	Brown Bernard	On 11	6	Owner
220	Brown Charles	On 11	6	Owner
221	Robert	On 11	6	Owner
240	Conner Robert F	On 11	6	Owner
241	Coughlin Daniel	24, 27	6	Owner
242	Coughlin Est	4 and 24, 27	6	Owner
243	Oodwell Wm	On 11	6	Owner
244	Devo Robert	On 10	6	Owner
245	Devo John	On 10	6	Owner
193	Dearing Abraham	17 and 24, 18	6	Owner
246	Dearing Wm	24, 4	6	Owner
247	Dearing Wm jr	24, 4	6	Lithold's Son
248	Dever Charles	On 11	6	Owner
249	Dever Wm	On 10	6	Owner
250	Dyer John	On 10	6	Owner
251	Dearing Abel	17, 18	6	Lithold's Son

POLLING SUB-DIVISION NO. 2.

No.	NAME	No. OF LOT OR PART OF LOT	Dist.	Class.	Land.	Use.
320	Elber Benjamin	On 11	S	Owner	2	3
322	Elber Jacob	On 10	S	Owner	2	3
327	Elber Henry	On 11	S	Owner	2	3
311	Emery Henry	S	S	Owner	2	3
315	Emery Charles	S	S	Owner	2	3
177	Evans Francis	S	S	Owner	2	3
333	Herald August	On 10	S	Owner	2	3
341	Herald August	On 11	S	Owner	2	3
345	Finkler Gustaf	On 11	S	Owner	2	3
346	Finkler Robert	On 11	S	Owner	2	3
347	Finkler George	11	S	Owner	2	3
348	Finkler Jacob	On 10	S	Owner	2	3
349	Finkler David	On 11	S	Tenant	2	3
350	Finkler Matthew	On 11	S	Owner	2	3
351	Ginter Matthew	On 10	S	Owner	2	3
343	Ginter Frederick	On 11	S	Owner	2	3
194	Glanville Alfred	14	S	Owner	2	3
318	Grover Robert	On 10	S	Owner	2	3
356	Grant David	On 11	S	Owner	2	3
357	Grant John	On 10	S	Owner	2	3
362	Green Frederick	S	N E	Owner	1	1
363	Green James	S	N E	Owner	1	1
319	Gumbert George	On 11	S	Owner	2	3
122	Herman Jeremiah	S	S	Owner	2	3
263	Holt Jacob	On 11	S	Owner	2	3
181	Homan Wm	S	S	Owner	2	3
163	Hudson Samuel	13	S	Owner	1	1
364	Huggins John	S	S	Owner	2	3
365	Iller Simon	On 11	S	Owner	2	3
366	Iller Wm	On 11	S	Owner	2	3
367	Iller Thomas	On 11	S	L'Abold's Son	2	3
314	Kalman Peter	S	S	Owner	2	3
315	Kalman Charles	S	S	L'Abold's Son	2	3
316	Kalman Robert	S	S	L'Abold's Son	2	3
368	Kalman George	On 10	S	Owner	2	3
369	Kalman Solomon	On 10	S	L'Abold's Son	2	3
329	Humphrey Charles	On 11	S	Owner	2	3
367	Jones Henry	W & S	N E	Owner	1	1
368	Jones Thomas	W & S	N E	Owner	1	1
321	Karr John	12	S	Owner	2	3
322	Karr Wm	12	S	L'Abold's Son	2	3
323	Kilber Christian	On 10	S	Owner	2	3
324	Kilpatrick Ralph	On 10 11	S	Owner	2	3
325	Kilpatrick Christian	On 10	S	Owner	2	3
326	Kilpatrick George	On 11	S	Owner	2	3
327	Karr Charles	12	S	L'Abold's Son	2	3
313	Livingston James	On 11	S	Tenant	2	3
344	L'Abold Thomas	On 11	S	Owner	2	3
345	Lak Paul	On 11	S	Owner	2	3
346	Lak Eli	On 11	S	L'Abold's Son	2	3
328	May Thomas	Part 16	S	Owner	1	1
329	McGee Wm	On 10	S	Owner	2	3
343	McGee Gustaf	On 11	S	Owner	2	3
344	McGee George	12	S	Tenant	2	3
345	McGee John	On 11	S	Owner	2	3
346	McGee George	Part 9, 10	S	Owner	2	3
347	McGee John	Part 11	S	Owner	2	3

FOLLING SUB-DIVISION NO. 2.

	NAME	NO. OF LOT OR PART OF LOT	DIR. OF STREETS	Owner, Tenant, or Lessee
283	Mons Henry	Part 11	5	L'Abold's Son 2
284	Mons William	Part 11	5	L'Abold's Son 3
285	Mons George	Part 11	5	L'Abold's Son 3
186	Mons Henry	10	11	Owner 3
187	Mons Henry J.	10	11	L'Abold's Son 3
188	Mons William	10	11	L'Abold's Son 3
286	Morris Charles W	Part 22, 23	4	Tenant 1
287	McKellar Duncan	Part 10	5	Tenant 3
288	Samuel Archbold	On 11	5	Owner 3
289	Prosty Samuel C	2 2	N E	Owner 4
290	Prosty Charles	2 2	N E	Owner 4
311	Richard Adams	On 10	5	Owner 3
1892	Rally William	5	S E	Owner 2
1893	Rollins Isaac	5	S E	Owner 3
291	Shink Paul	Part 10	5	Tenant 3
277	Standen John	N 12	5	Tenant 1
292	Standen Thomas	N 12	4	Owner 1
293	Standen Charles	N 12	4	Tenant 1
294	Standen Samuel	Part 19	4	Owner 1
295	Standen William	Part 20	4	L'Abold's Son 1
296	Standen Samuel Jr	Part 20	4	L'Abold's Son 1
278	Standen William	Part 14, 15	4	Owner 3
189	Schneider John	9	4	Owner 3
184	Schneider William	9	4	L'Abold's Son 3
183	Schneider Charles	9	4	L'Abold's Son 3
297	Schweitzer Henry	Part 10, 11	5	Owner 3
298	Schweitzer August	Part 10, 11	5	L'Abold's Son 3
299	Schweitzer Henry	16, 11	5	L'Abold's Son 3
279	Schweitzer Jacob	16, 11	5	Owner 3
244	Schweitzer Samuel	On 11	5	Owner 3
281	Schweitzer John	On 11	5	L'Abold's Son 3
242	Simon Job	On 11	5	Owner 3
243	Smith Michael	On 11	5	Owner 3
245	Smith Samuel	On 11	5	Owner 3
275	Smith M.	Part 19, 20	5	Owner 1
280	Small Leonard	On 11	5	Owner 3
282	Stabler John	On 10	5	Owner 3
283	Stankin Samuel	9	N E	Owner 4
284	Stankin Miles	9	N E	Owner 4
285	Stewart William	On 11	5	Owner 3
307	Stoll Charles	21	4	Owner 1
308	Stoll George	21	4	Owner 1
312	Stable Lewis	pt 9, 10	5	Tenant 3
313	Stankin Henry	On 11	5	L'Abold's Son 3
314	Stanton Henry	On 11	5	Owner 3
307	Tribner Frank	Part 19, 20	4	Owner 1
304	Trenthick John	On 10, 11	5	Owner 3
311	Troin John	On 11	5	Owner 3
317	Trummer Samuel	pt 9	5	Tenant 3
246	Ward Samson	On 11	5	Tenant 3
247	Walt Lewis	On 10	5	Owner 3
248	Wardell William H.	On 10	5	Owner 3
171	Wheat Thomas	3	4	Owner 2
172	White William	4	4	Tenant 2
173	White John	4	4	Owner 2
174	White John	5	4	Tenant 1
175	White James	5	4	Owner 1
249	Winer Peter	On 10	5	Owner 3
250	Winer Matthew	On 10	5	Owner 3
251	Winer Samuel	On 10	5	Owner 3
252	Worth Gustaf	On 11	5	Owner 3
243	Wisher Jacob H.	On 11	5	Owner 3
244	Winer John	On 11	5	L'Abold's Son 3
320	Young John G.	On 11	5	Owner 3
321	Young John	On 10	5	Owner 3

POLLING SUB-DIVISION NO. 2.

No.	Name	No. of Lot or Part of Lot	Con. or Street	Owner, Tenant, Occup. Land-Holder's Name or Age	Foot Office
328	Zwiker Christian	On 10, 11	6	Owner	3
330	Zwiker Charles	On 10, 11	6	Lathold's Son	3

PART 2.—Persons entitled to vote at Municipal Elections only.

180	Anderson Olive	21	4	Owner	3
300	Brown Margaret	On 10	6	Owner	3
	Flynn Deborah	On 10	6	Owner	3
190	Ford Jane	Part 16	4	Owner	3
1236	John Edward	9	5 B	Owner	3
1267	James William	9	5 B	Owner	3
329	Legrie Ann	On 10	6	Owner	3
371	Sanders Mary Ann	14	6	Owner	3
	Trotter Fathome	On 11	6	Owner	3
370	Wigand Mary	15	6	Owner	3
	Ford Jane	Part 16	4	Owner	1

PART 3.—Persons entitled to Vote at Elections for the Legislative Assembly only.

326	Meats George	On 12	5	House holder	3
319	Ram Christian	10	5	House holder	3
294	Barshoff Earnest	10	5	House holder	3
328	Kuhn Conrad	10	5	House holder	3
361	Link Martin	On 11	5	House holder	3
373	Rams Job, Jr	5	5	House holder	3
324	Oane William	On 21	4	House holder	3
377	Hedden William	On 21	5	House holder	1
310	Trick Huston	On 11	5	Wage Earner	3
194	Wigand Louis	On 13	4	House holder	3
320	Hooker William	On 10	5	House holder	3
323	Finkbuser Charles	On 10	5	House holder	3
322	Vernon James	On 11	5	House holder	3
376	Truener Fred	On 21	5	House holder	3
325	Brown John	On 10	5	Wage Earner	3
320	Stanlake John	On 8	N B	House holder	4
322	Baker W J	10	6	House holder	2
313	Davis William	On 11	6	House holder	3
317	Evart Levi	11	5	House holder	3
323	Mitchell William	11	6	House holder	3
747	Lee William	11	6	House holder	3
1247	Russ Thomas	7	5 B	House holder	3
1250	Green Pat	11	5 B	Wage Earner	3

POLLING SUB-DIVISION NO. 3.

Comprising Concessions 7, 8 and 9, and 8 to 9, and 12 to 23, Concession 6, and Boundary Lots 10 to 17, inclusive.

PART 1.—List of Persons entitled to Vote at Elections to the Legislative Assembly and Municipal Elections.

No.	Name	No. of Lot or Part of Lot	Con. or Street	Owner, Tenant, Occup. Land-Holder's Name or Age	Foot Office
456	Amey Wm	On 19	9	Owner	3
452	Amey Moses	18	9	Owner	3
457	Amey Thomas James	N 19	9	Tenant	3
394	Baker Richard	On 11	7	Owner	3
379	Brown Joseph	S 18	7	Owner	3
455	Brown Wm	9	7	Owner	3
376	Bullard John E	8	7	Tenant	3
371	Bullard Alfred	8	7	Tenant	3
375	Bullard George	8	7	Tenant	3
328	Burhard Victor	On 11	7	Owner	3
458	Brown George	On 11	7	Owner	3
459	Brown Gettlieb	On 11	7	Owner	3
454	Brown John F	S 18	9	Owner	3
453	Bucknashin Franklin	17	9	Owner	1
452	Bucknashin Samuel	20 and S 21	9	Owner	1
455	Bucknashin John	20 and S 21	9	Owner	1
456	Bucknashin Elias	20 and S 21	9	Owner	1
459	Brown Christian	On 11	7	Lathold's Son	3
452	Carroll Est O	N 18	8	Owner	3
472	Carroll James	Part 6	9	Lathold's Son	3
473	Carroll Patrick	N 15	8	Lathold's Son	3
450	Chambers Edward	4	8	Owner	3

ROLLING SUB-DIVISION, No. 2.

Lot No.	Name	No. of Lot or Part of Lot	Cor. or Part	Owner	Use
437	Chambers Wm G	8		Owner	3
438	Charles Wm	On 11		Owner	3
437	Chambers Thomas	On 11		L'hold's Son	3
439	Chambers Geo	4		L'hold's Son	3
391	Charles Walter	On 11		Owner	3
440	Charles Robert	8 & 3		Tenant	3
441	Charles George	N & 6		Owner	3
394	Charles Alexander	6		Owner	3
393	Charles Robert	6		L'hold's Son	3
1070	Cumplan Bui			Owner	3
442	Charles G W	N & 8		L'hold's Son	3
443	Dunaway Joseph	28		Owner	1
1067	Dubbing John	6 & 15		Owner	3
1068	Dubbing James	6 & 15		L'hold's Son	3
370	Edwards Joseph	Part 5		Tenant	3
400	Elber Charles	On 11		Owner	3
447	Elber Frederick	9		Owner	3
448	Elber Frederick J	N & 14, 8 & 15		Owner	3
449	Elber Christopher	N & 8		Owner	3
396	Henry Samuel	3		Owner	3
371	Henry John H.	3		Tenant	3
373	Henry John sr.	6		Owner	3
491	Elber Henry	14, 15		L'hold's Son	3
490	Elber Charles F.	14, 15		L'hold's Son	3
497	Elber Samuel	On 11		Owner	3
354	Fahner Gottfried	N & 13		Owner	3
355	Fahner Tobias	8 & 13		Owner	3
410	Fahner John	14		Tenant	3
411	Fahner Christian	N & 20		Owner	3
412	Fahner Samuel	12		L'hold's Son	3
451	Fahlnier Jacob	On 11		Owner	3
452	Fahlnier Michael	12		Owner	3
453	Fahlnier Michael	N & 13		Owner	3
454	Fahlnier Jacob	14		Owner	3
455	Fahlnier Matthew	16		Owner	3
456	Fahlnier Patrick	6		Tenant	3
445	Flynn Thomas	N & 7		Tenant	3
446	Flynn Robert	N & 7		Tenant	3
447	Flynn Thomas	9		Tenant	3
441	Flynn James	N & 7		Owner	3
398	Ford John	15	N B.	Owner	1
399	Ford William	Part 10	N B.	Owner	1
407	Fahlnier John	On 11		Owner	3
408	Fahlnier Wm	On 11		Owner	3
409	Fahlnier George	12		L'hold's Son	3
410	Gaiser Gottfried	On 11		Owner	3
411	Gaiser Adam	12		Owner	3
412	Gaiser William	12		L'hold's Son	3
413	Gaiser Levi	12		L'hold's Son	3
404	Gaiser George A.	10		Owner	3
405	Gaiser Jacob	10		L'hold's Son	3
406	Gaiser Fred	10		L'hold's Son	3
407	Gibson Frederick	Part 9		Owner	3
399	Gibson Christian	Part 10		Owner	3
398	Gilliam William	On 11		Owner	3
1069	Olivia Patrick	10	S B.	Owner	3
1070	Olivia Patrick sr.	On 10	S B.	Owner	3
1071	Gaiser John	10		L'hold's Son	3
390	Hahn Fred	Part 14, 15		L'hold's Son	3
391	Hahn August	Part 14, 15		Owner	3
392	Hahn Jacob	16		L'hold's Son	3
414	Harvey James	8 & 15, 16		Owner	1
1065	Hartman Joseph	10	N B.	Owner	14
1066	Hartman August	12	N B.	Tenant	10
393	Hahn John	12		L'hold's Son	3
394	Hartwell Michael	Part 14, 15		Owner	3
395	Hill Isaac Jr	7		Tenant	3
396	Hill James	Part 9		Owner	3

	NAME	NO. OF LOT OR PART OF LOT		OWNER	
351	Bill James	Part 9	7	Owner	3
352	Bill David	On 10	7	Tenant	3
349	Bill David	Part 10	7	Tenant	3
354	Hugh Rudolph	On 10	7	Owner	3
355	Hopper Albert	13	7	Owner	3
356	Hodgins James	On 11	7	Owner	3
408	Holtzman George II	On 11	7	Owner	3
455	Holtzman Jacob	On 11	7	Tenant	3
414	Hopper Adolphus	13	7	Owner	3
474	Hodgins Robert	Part 5	9	Tenant	3
471	Jones Samuel sr	Part 3	9	Owner	3
425	Kestle Herman N.	W 21	8	Owner	1
426	Kestle Joseph	Part 21, 22	8	Owner	1
427	Kestle Wm H.	Part 21, 22	8	L'dhold's Son	1
428	Kestle Charles	23	8	Owner	1
429	Kestle Nehemiah	24	8	L'dhold's Son	1
470	Kestle Josiah	24	8	L'dhold's Son	1
1063	King Albert	12	8	L'dhold's Son	1
357	Kiemp John	On 10	7	Owner	3
427	Kiemp Michael	S 21	7	Owner	3
428	Kiemp John	S 21	7	L'dhold's Son	3
449	Kahn John	Part 10	8	Owner	3
351	Lampert James	4	6	Owner	3
352	Lampert W H.	4	7	L'dhold's Son	3
357	Lampert Henry	4	7	Owner	3
475	Larson John	6	6	Owner	3
476	Larson W R	6	6	L'dhold's Son	3
477	Larson George	7	9	Owner	3
358	Lewis Wm	On 10, 11	7	Owner	3
359	Lewis John	On 11	7	Owner	3
425	Larson Thomas	6	9	L'dhold's Son	3
424	Martino Joseph	E 30	8	Owner	1
1044	McKever James	W 13, 14	8	Owner	5
1045	McKever James F.	W 13, 14	8	L'dhold's Son	3
419	McKever Frank	W 13, 14	8	L'dhold's Son	3
420	McCook Matthew	16, 17	7	Owner	3
421	McCook Matthew O.	16, 17	7	L'dhold's Son	3
422	McCook Gottlieb	19	7	Owner	3
423	McCook Wm O.	19	7	L'dhold's Son	3
424	McCook Wm H.	16, 17	7	L'dhold's Son	3
401	Nash Samuel S.	On 11	7	Tenant	3
397	Nonwerthy Wesley	On 11	7	Tenant	3
1072	O'Brien Michael	Part 17	8	Owner	3
1073	O'Brien David	On 17	8	Owner	5
431	Oustracher Michael	23	7	Owner	5
432	Oustracher Herman	23	7	L'dhold's Son	3
433	Oustracher Gottfried	2, 16	6	Owner	3
434	Oustracher Daniel	2	7	L'dhold's Son	3
435	Podlar John	30	7	Owner	3
436	Penhale John	14	N B	Owner	3
437	Reger John	N 21	7	Owner	4
1071	Reger Daniel	16	8	Owner	3

ROLLERS SUB-DIVISION NO. 2.

No.	Name	No. OF LOT OR PART OF LOT	Class	Owner
401	Bove John	Part 21, 22	3	Tenant
402	Bove William	Part 21, 22	3	Owner
403	Baker John	3	3	Tenant
404	Baker William	3	3	Owner
405	Schwarz Jacob	3	3	Owner
406	Brown Robert	7	7	Tenant
407	Brown F	7	7	L'Abbe's Son
408	Brown Richard	7	7	Owner
409	Bush John	Part 12, 13	3	Owner
410	Bush David, Jr.	3	3	Owner
411	Bush Levi	3	3	L'Abbe's Son
412	Montgomery William	On 11	7	Owner
413	Young William	On 7	7	L'Abbe's Son
414	Young James	On 7	7	Owner
415	Young Job	See No. 7	7	Owner
416	Troin John	N 12	3	Owner
417	Troin Charles	N 12	3	Owner
418	Trovitchek William	Part 12, 13	7	Owner
419	Trovitchek J.	12, 13	7	Tenant
420	Wain Frederick	On 11	7	Owner
421	Wain John	N 12	7	Owner
422	Wain John G.	N 12	7	L'Abbe's Son
423	Wain Gottfried	N 12	7	L'Abbe's Son
424	Wain Gottfried	N 12	7	L'Abbe's Son
425	Wain Matthew	12, 13	3	L'Abbe's Son
426	Wind John	14	3	Owner
427	Wolf Charles	17	3	Owner
428	Worth Frederick	On 11	7	Owner
429	Wright John	8	7	Owner
430	Wright John	12	7	Owner
431	Wright John	8	7	Tenant

PART 2.—Persons entitled to vote at Municipal Elections only.

432	Carroll Charles	On 12	3	Owner
433	Carroll Ediget	N 12	3	Owner
434	Carroll Margaret	Part 4, 5	7	Owner
435	Edwards Lavina	Part 10	7	Owner
436	Edwards Ruth	12	3	Owner
437	Edwards Elizabeth	12	3	Owner
438	Fair Louis	12	7	Owner

PART 3.—Persons entitled to Vote at Elections for the Legislative Assembly only.

439	Hartel George	On 11	7	Wage Earner
440	Mohr Frank	On 21	3	Home holder
441	Schwartz Henry	On 11	3	Home holder
442	McLester Ann	On 12	3	Home holder
443	Smith Feb	On 12	3	Wage Earner

PART 3.—Persons entitled to Vote at Elections for the Legislative Assembly only.

841	Shay John	On 14	11	Home holder
842	Galley Henry	On 25	12	Wage Earner
1613	Cook Felix	On 25	12	Home holder

POLLING SUB-DIVISION No. 8.

Comprising Concessions 14, 15, 16 and 17, and Boundary Lots commencing with 20 and ending with 25.

PART 1.—List of Persons entitled to Vote at Elections to the Legislative Assembly and Municipal Elections.

NAME	NO. OF LOT OR PART OF LOT	CLASSIFICATION	AGE	STATUS
1600 } Adams Richard	2 & 20	N B	Owner	7
622 } Deibel Thomas S	Part 6, 9	15	Tenant	6
702 } Ecker James	Part 17	15	Tenant	12
642 } Ben Abraham T	Part 17	14	Owner	7
642 } Brown William	Part 23	14	Owner	7
642 } Bushman Norman	2 & 12	16	Owner	12
702 } Campbell Amibald	15	15	Owner	12
704 } Collins Henry	Part 20	17	Owner	12
720 } Cunningham William	On 11	17	Owner	12
720 } Cunningham Ben	On 11	17	L Child's Son	12
720 } Cunningham D	On 11	17	L Child's Son	12
642 } Day John	Part 19	15	Tenant	12
642 } Day Al	Part 19	15	Tenant	12
642 } Day James	5	15	Owner	6
622 } Ellis William	21	15	Tenant	7
622 } Ellis John	2 & 22	15	Owner	7
622 } Ellis Henry	2 & 22	15	Owner	7
702 } England Henry	5	14	Owner	7
702 } England Sebastian	W 20	16	Tenant	12
720 } Ford J	On 10	17	Owner	12
720 } Finkbeiner Michael	Part 11	17	Owner	12
642 } Finkbeiner Jacob	13	16	Owner	12
642 } Finkbeiner Christian	Part 11	17	Owner	12
622 } Gaud Palmer	2 & 21	17	Owner	7
622 } Gaud George	15	16	Owner	12
622 } Gaud Michael	2 & 19	16	Owner	7
622 } Gaud Jacob	2 & 19	16	Owner	12
702 } Gable Ferrell	2 & 19	16	L Child's Son	12
711 } Haldibine Frank	Part 21	16	Tenant	7
719 } Hartson Thomas	Part 5, 6	17	Owner	12
720 } Hartson Samuel	Part 5, 6	17	L Child's Son	12
721 } Hartson Thomas	Part 5, 6	17	L Child's Son	12

	NAME	NO. OF LOTS OR PARTS OF LOTS	ACRES	STATUS	SECTION
726	Fulton Richard	H & S	14	Tenant	12
728	Fyves John	W & S	17	Tenant	12
729	Richardson John W.	Part 7	16	Owner	12
734	Richardson John	Part 7	16	Tenant	12
687	Frosty Frederick	Part 18, 20	14	Owner	6
681	Furdy Henry J.	H & S	14	Owner	6
710	Quinn Thomas	S	17	Owner	12
717	Quinn Thomas	S	17	L. Sheld's Sec	12
687	Rah John	18	14	Owner	6
687	Rah Vincent	18	14	Owner	6
715	Raher James	H & S	14	Owner	7
1040	Raher Henry	W & S	14	Owner	7
676	Rahis John W.	H & S	14	Owner	7
682	Roberts John	H & S	14	Tenant	6
682	Roberts William	Part 21	14	Tenant	7
682	Roberts Daniel	H & S	14	Owner	6
1000	Rowland John	W & S	14	Owner	6
682	Roberts John	W	14	Tenant	6
682	Ryan Peter	Part 6, 7	16	Owner	12
681	Ryan Robert	Part 6, 7	16	L. Sheld's Sec	12
1100	Ryan Edward	S	16	Owner	6
1100	Ryan Martin	W & S	16	Tenant	12
1104	Ryan Thomas	W & S	16	Owner	12
1000	Richardson Charles	Part 25	H E	Owner	7
1000	Richardson Michael	Part 25	H E	Owner	7
1000	Richardson John J.	17	14	Owner	7
1000	Richardson Peter W.	20	H E	Owner	7
1000	Richardson Peter Jr.	20	H E	Owner	7
676	Shay John	S	16	Owner	12
676	Shay John Jr.	S	16	L. Sheld's Sec	12
1000	Shay John	H & S	14	Tenant	6
682	Stephen Christian	H & S	14	Owner	7
682	Stephen Christian	H & S	14	L. Sheld's Sec	7
1100	Towle George	H & S	H E	Owner	12
680	Vincent Cyrus	Part 19	18	Owner	7
700	Werner Abraham	H & S	17	Tenant	7
687	Werner Charles	H & S	18	Owner	7
684	Willert Charles	18	14	Owner	7
641	Willert Joseph	H & S	14	Owner	7
676	Wintersacker John	18	14	Owner	7
700	Willert Charles	H & S	14	Owner	7
1004	Willert Charles	Part 27	H E	Owner	7
1004	Willert Frederick	H & S	H E	Owner	7
680	WMA Alex	Part 20	18	Tenant	7
712	Young Glenn	On 11	17	Tenant	7
714	Young H.	On 22	16	Tenant	5
680	Zyler Xavier	Part 18, 19	18	Owner	12

PART 2.—Persons entitled to vote at Municipal Elections only.

682	McMahon Annie	N 13	15	Owner	13
683	Murray Margaret	N 9	18	Owner	13

PART 3.—Persons entitled to Vote at Elections for the Legislative Assembly only.

747	Milton Alex	On 15	17	Home holder	13
684	Morgan David	On 19	18	Home holder	13
1097	Robinson John	On 20	15 B	Home holder	7
685	Chappell John	On 7	15	Home holder	13
748	Gohuro Thomas	On 17	17	Home holder	13
750	McPhee A. R.	On 19	14	Home holder	13
890	McGowan Thomas	On 20	S B	Home holder	6
686	McCormick L.	On 11	14	Home holder	13
687	McLarty J. S.	On 22	14	Home holder	13
688	McCarton Charles	On 7	14	Home holder	13
689	McLarty Henry	On 16	15	Home holder	13
690	McCarton Fred	On 11	15	Home holder	13

POLLING SUB-DIVISION NO. 9.

Comprising all lots South of Crediton Road in Cons. 13, 19, 20, 21, 22 Seabie and South Boundary Lots commencing with 45 and ending with last.

PART 1.—List of Persons entitled to Vote at Elections to the Legislative Assembly and Municipal Elections.

Lot No.	Name	No. of Lot or Part of Lot	Dist. or Street	Owner	Foot Wall or Other
884	Athine Alexander	S 4	20	Owner	11
885	Armstrong Robert	S 6	20	Owner	11
886	Armstrong Robert H.	Part 15	22	Owner	10
887	Alton Wm	N 1	19	Owner	
888	Baker Wm.	4	21	Owner	10
889	Baker John	5	21	Owner	10
890	Baker John	12	21	Owner	11
891	Baker John	13	21	Tenant	11
892	Baker John	14	21	L. David's Son	11
893	Baker John	15	21	Owner	11
894	Baker John	16	21	Owner	11
895	Baker John	17	21	Owner	11
896	Baker John	18	21	Owner	11
897	Baker John	19	21	Owner	11
898	Baker John	20	21	Owner	11
899	Baker John	21	21	Owner	11
1120	Baker John J.	Part 20	S B	Owner	11
1121	Baker Thomas W.	On 20	S B	Owner	11
899	Bush Henry	Part 17	S B	Tenant	11
1122	Brophy Thom	W 1 20	S R	Tenant	11
899	Carroll Joseph W.	S 1 6	21	Owner	10
760	Corbett J. C.	5	18	Owner	13
761	Corbett Rufus	4	18	Owner	2
821	Corbett Michael	S 1 3	20	Owner	11
1110	Corbett John	Part 20	S B	Owner	13
1109	Corbett Albert	Part 20	S B	Owner	13
1121	Collin Fred	On 20	S B	Owner	11
821	Darwin Adolph	15, 16	Seabie	Tenant	
822	Englem Whit	Part 4, 5	20	Owner	11
823	Englem John	Part 4, 5	20	L. David's Son	11
824	Englem John	Part 4, 5	20	L. David's Son	11
825	Englem Wm	5	20	Tenant	10
826	Fells Wm J.	E 1 7	19	Tenant	13

1115	Mathew James	S 1 20	19	Owner	13
1111	Mathew Thresholt	S 1 20	19	Owner	13
1097	Mathew George G.	S	19	Owner	13
797	Mathew John	S	19	Owner	13
894	Mathew James	W 11	19	Owner	13
895	Mathew James	W 11	19	Owner	13
896	Mathew Joseph	S 1 16	19	L. Shold's Son	11
897	Mathew Frank	S 1 16	19	L. Shold's Son	11
790	Mathew Henry	Part 6, 7	19	Owner	13
791	Mathew James	S 1 9	19	Owner	13
892	Mathew Thomas H.	S part 7	19	Owner	13
893	Mathew Augustus	Part 7	19	Owner	13
894	Mathew William	S	19	Owner	13
895	Mathew Joseph	S	19	L. Shold's Son	11
896	Mathew James	S	19	L. Shold's Son	11
897	Mathew John	S	19	Tenant	13
898	Mathew James	S	19	Tenant	13
899	Mathew Samuel	S 1 9	19	Owner	13
900	Mathew J. B.	10	19	Owner	13
1154	Mathew Alexander J.	41	19	Tenant	11
1155	Mathew Alexander W.	41	19	Tenant	11
774	Mathew Michael	S 1 10	19	Tenant	13
894	Mathew William	S 1 5	19	Owner	13
795	Mathew James	Part 5	19	L. Shold's Son	11
776	Mathew J. J.	Part 10	19	L. Shold's Son	11
1105	Mathew Abraham	S 1 24	19	Owner	5
899	Mathew August	N 1 17	19	L. Shold's Son	11
776	Mathew George	S 1 9	19	Owner	13
795	Mathew Stephen	N 1 8	19	Owner	13
796	Mathew Marshall	S	19	Owner	13
797	Mathew Samuel	S	19	Owner	13
798	Mathew John	S	19	Owner	13
779	Mathew John	N 1 7	19	Owner	13
897	Mathew J.	N 1 9	19	Owner	13
898	Mathew John	N 1 10	19	Owner	13
899	Mathew Henry	S 1 10	19	Owner	13
900	Mathew Henry	Part 5, 7	19	Owner	13
1114	Mathew Robert	Part 5, 7	19	L. Shold's Son	11
1115	Mathew Samuel	Part 5, 7	19	L. Shold's Son	11
899	Mathew James H.	On 66	S E	Owner	13
900	Mathew Rufus	42	S E	Owner	11
1116	Mathew Angus	N 1 15	19	Owner	13
899	Mathew Wm.	Part 20	S E	Tenant	11
1117	Mathew Henry	Part 20	S E	Owner	11
897	Mathew James	10	S E	Tenant	5
1117	Mathew James	42	S E	L. Shold's Son	11
794	Mathew James	S 1 4	19	Owner	13
899	Mathew E.	W 1 9	22	Owner	9
900	Mathew Ware	W 1 9	22	Owner	9
899	Mathew August	N 1 8	20	Owner	10
1117	Mathew William J.	On 26	S E	Owner	13
894	Mathew S. S.	N 1 15	19	L. Shold's Son	11
895	Mathew Jacob	N 1 9	19	L. Shold's Son	11

	NAME	NO. OF LOT OR PART OF LOT	CLASS	STATUS	AGE
1110	Robber Wm.	Part 37	S B	L. holder & Son	11
1110	Robber George	S 1 37	S B	Owner	13
790	Egan Nathaniel	S 1 7	18	Tenant	13
800	Egan Wm.	14	23	Owner	13
800	Shackel Jeanet	S 1 5	21	Tenant	11
800	Shackel John	10	20	Owner	10
1120	Shank Henry	Part 40	S B	Owner	11
800	Shannon Thomas	4	21	Tenant	11
800	Shank Charles	9	21	Owner	10
1120	Shannon John	W 1 24	S B	Owner	13
800	Shank Wm.	S 1 12	23	Owner	10
1110	Taylor Thomas	S 1 28	S B	Owner	13
1117	Taylor Robert	S 1 28	S B	Tenant	13
800	Thompson Job A	S 1 15	22	Owner	10
800	Tanner Japheth	14	22	Tenant	10
800	Underwood Archibald	N 1 3	20	Tenant	11
800	Underwood John	N 1 3	20	Owner	11
700	Vincent Thomas	6	18	Tenant	13
700	Vincent Samuel	6	18	Owner	13
700	Vincent John	6	18	Owner	13
800	Webb Samuel	S 1 9	18	Tenant	13
1120	Webb Richard	N 1 4	21	Tenant	11
1120	Webb Thomas	W 1 37	S B	Owner	13
1120	Wilson Alexander H.	S 1 30	S B	Owner	11
1120	Wilson Charles H.	10	20	Owner	11
1120	Wilson Kincaid	On 20	S B	Owner	11
1120	Wilson W J.	On 20	S B	Owner	11
1120	Wilson James T.	Part 43	S B	Owner	11
1120	Wilson Charles H.	Part 43	S B	Owner	11
1100	Young James	On 35	S B	Tenant	13
770	Zavis Joseph	S 1 10	18	Owner	13

PART 2.—Persons entitled to vote at Municipal Elections only.

1120	Robert Septia	On 20	S B	Owner	11
800	English Mary	3	21	Owner	10
1120	Oliver Mrs John	W 1 20	S B	Owner	11
800	Woodman Elizabeth	Part 30	S B	Owner	11
800	Humble Mrs Susan	Part 30	S B	Owner	11
790	Egan Caleb	S 1 7	18	House holder	13
770	Young David	S 1 9	18	House holder	13
800	McGowan Archibald	On 10	19	House holder	13

PART 3.—Persons entitled to Vote at Elections for the Legislative Assembly only.

800	Bush William	On 18	23	House holder	11
-----	--------------	-------	----	--------------	----

POLLING SUB-DIVISION NO. 7.

Comprising all lots North of Crediton Road in Cons. 18, 19, 20, 21, 22 and North Boundary Lots commencing with 24 and ending at L. R. E. and W. A. and R. and Sample Concessions 1 to 6.

PART I.—List of Persons entitled to Vote at Elections to the Legislative Assembly and Municipal Elections.

NO.	NAME	NO. OF LOTS OR PART OF LOT	CLASS OF LAND	NAME OF OWNER	CLASS OF TENANT
264	Adams Robert	Part 2	A	Tenant	2
264	Almar John	W & 18	A	Owner	2
265	Allen Ambrose	Part 6	A	Owner	2
264	Allen Francis	Part 1	L. R. E.	Owner	2
266	Baker Philip	N & 7	28	Owner	2
266	Baker Francis	On 1	Sample	Owner	2
267	Baird John	On 1	Sample	Owner	2
277	Bushman Donald	Part 11	R. W.	Tenant	12
277	Bushman Joseph	On 1	R. W.	Owner	12
277	Bushman John	N & 11	18	Tenant	12
278	Caldwell Jonathan	Part 2	L. R. E.	Owner	2
278	Conant Constance	21	21	Owner	2
278	Conant James	21	21	Tenant	2
278	Conant Michael	21	21	Owner	2
279	Dearden David	Part 23	19	Tenant	2
279	Dearden Andrew	2	Sample	Tenant	2
279	Dearden Peter	2	Sample	Tenant	2
279	Dearden Emil	N & 8	A	Owner	2
279	Dearden Lewis	N & 5	B	Owner	2
279	Dearden Peter	N & 4	B	Owner	2
279	Dearden Lewis	Part 6	L. R. E.	Owner	2
279	Dearden Andrew	Part 7	L. R. W.	Owner	2
279	Dvine George	Part 2	L. R. W.	Owner	2
280	Ellett William	N & 6	A	Owner	2
280	Ellett Henry	N & 1	A	Owner	2
281	Fulton Peter	2 & 4	A	Owner	2
281	Fulton Thomas	2 & 4	B	Owner	2
281	Fulton William G.	Part 1, 2	Sample	Owner	2
281	Fulton Thomas J.	Part 1, 2	Sample	L. R. E. & R. W.	2
281	Fulton Thomas	Part 1, 2	R. W.	Owner	2
281	Fulton William	28	R. W.	Owner	2
281	Fulton Thomas	28	R. W.	L. R. E. & R. W.	2
281	Fulton James	Part 2	Sample	L. R. E. & R. W.	2

	NAME	No. OF LOTS OR PART OF LOTS			
887	Pulaski Robert G.	16		A	Owner
888	Pulaski George	N 17		A	Owner
874	Royal John	3		L E W	Tenant
875	Robison Richard			L E W	Owner
876	Royal Robert	Part 4, 5, 6		L E W	Tenant
886	Rush William	Part 6		L E W	Owner
888	Rubner George	N 17		A	Owner
888	Rubner Joseph	N 17		A	Owner
888	Rubner Joseph	Part 16			Owner
888	Rubner Anthony	16			Owner
888	Rubner George	16			Owner
888	Rubner Angel				L. Shield & Son
888	Rubner George	Part 4, 5, 6		N E	Owner
784	Sutton Daniel	14		18	L. Shield & Son
785	Sutton George	14		18	L. Shield & Son
911	Sutton John	4		Shack	Owner
785	Sutton William	21		19	Tenant
785	Sutton Aaron	21		19	L. Shield & Son
791	Sutton Alfred	21		19	L. Shield & Son
807	Sutton Lane	16		18	L. Shield & Son
919	Stebens Dean			N E	Tenant
914	Tolson George	3		Shack	Owner
909	Tolson Anthony	Part 2		A	Owner
901	Tolson Francis D.	Part 6		A	Owner
920	Tolson Joseph	1		A	Owner
977	Thompson Matthew	7		L E W	Owner
978	Thompson William	W 1 38		N E	L. Shield & Son
1000	Tomball William			N E	Owner
887	Tod Alexander	N 13		A	Owner
888	Vary Henry	Ln 1		Shack	Tenant
848	Watson John W.	14		20	Owner
888	Walser Conner	N 13		A	Owner
841	Walser Lewis	2		B	Owner
1000	Walser Conrad	27		N E	Owner
1040	Wa's John	3		B	Owner
1040	Wade William	36		N E	Owner
811	Webb Samuel	N 4		19	Tenant
812	Webb Stephen	N 13		20	Tenant
848	Webb George	Part 14		19	Owner
785	Wilson James A.	Part 22		18	Tenant
868	Wilson James G.	N 15		B	Owner
	Wilson Andrew	On 21		19	Owner
812	Zaller Jacob	17		19	Owner

PART 2.—Persons entitled to vote at Municipal Elections only.

1007	McAlister Bonnie	Part 16		19	Home holder
981	Webber Catherine	Part 7		B	Owner
	McArthur Jesse	Part 20		N E	Owner
779	McDonald Donald	On 11		18	Home holder

PART B.—Persons entitled to Vote at Elections for the Legislative Assembly only.

NAME	RESIDENCE	W	M	W	M	W	M	W	M
Robert James	W	M						
John Andrew	W	M						
William Andrew	W	M						
Richard B.	W	M						
John John	W	M						
Anthony M.	W	M						

Number of Votes in the Voters' List for the Township of Stephen —

PART I.....	1042
PART II.....	62
PART III.....	62

Total number of Votes, 1166.

I CHESTER PROUTY, Clerk of the Municipality of Township of Stephen, in the County of Huron, do hereby certify that the names in said Voters' Lists, who are qualified, according to section 6 of the Voters' Act, to serve in the capacity of Jurors, and the number so marked is 587.

Dated this 6th day of August, 1928.

CHESTER PROUTY, Clerk.

Handwritten: 1042 + 62 + 62 = 1166

Handwritten: 1042 + 62 + 62 = 1166

De Witt
Siphen

get aug 9 / 18
Siphen

3



