

**CIHM  
Microfiche  
Series  
(Monographs)**

**ICMH  
Collection de  
microfiches  
(monographies)**



**Canadian Institute for Historical Microreproductions / Institut canadien de microreproductions historiques**

**© 1997**

## Technical and Bibliographic Notes / Notes techniques et bibliographiques

The Institute has attempted to obtain the best original copy available for filming. Features of this copy which may be bibliographically unique, which may alter any of the images in the reproduction, or which may significantly change the usual method of filming are checked below.

L'Institut a microfilmé le meilleur exemplaire qu'il lui a été possible de se procurer. Les détails de cet exemplaire qui sont peut-être uniques du point de vue bibliographique, qui peuvent modifier une image reproduite, ou qui peuvent exiger une modification dans la méthode normale de filmage sont indiqués ci-dessous.

- Coloured covers / Couverture de couleur
- Covers damaged / Couverture endommagée
- Covers restored and/or laminated / Couverture restaurée et/ou pelliculée
- Cover title missing / Le titre de couverture manque
- Coloured maps / Cartes géographiques en couleur
- Coloured ink (i.e. other than blue or black) / Encre de couleur (i.e. autre que bleue ou noire)
- Coloured plates and/or illustrations / Planches et/ou illustrations en couleur
- Bound with other material / Relié avec d'autres documents
- Only edition available / Seule édition disponible
- Tight binding may cause shadows or distortion along interior margin / La reliure serrée peut causer de l'ombre ou de la distorsion le long de la marge intérieure.
- Blank leaves added during restorations may appear within the text. Whenever possible, these have been omitted from filming / Il se peut que certaines pages blanches ajoutées lors d'une restauration apparaissent dans le texte, mais, lorsque cela était possible, ces pages n'ont pas été filmées.
- Additional comments / Commentaires supplémentaires:

- Coloured pages / Pages de couleur
- Pages damaged / Pages endommagées
- Pages restored and/or laminated / Pages restaurées et/ou pelliculées
- Pages discoloured, stained or foxed / Pages décolorées, tachetées ou piquées
- Pages detached / Pages détachées
- Showthrough / Transparence
- Quality of print varies / Qualité inégale de l'impression
- Includes supplementary material / Comprend du matériel supplémentaire
- Pages wholly or partially obscured by errata slips, tissues, etc., have been refilmed to ensure the best possible image / Les pages totalement ou partiellement obscurcies par un feuillet d'errata, une pelure, etc., ont été filmées à nouveau de façon à obtenir la meilleure image possible.
- Opposing pages with varying colouration or discolourations are filmed twice to ensure the best possible image / Les pages s'opposant ayant des colorations variables ou des décolorations sont filmées deux fois afin d'obtenir la meilleure image possible.

Pagination is as follows: [1]-273, 273a-273c, 274-[484] p.

This item is filmed at the reduction ratio checked below /  
Ce document est filmé au taux de réduction indiqué ci-dessous.

	10x		14x		18x		22x		26x		30x	
								✓				
	12x		16x		20x		24x		28x		32x	

The copy filmed here has been reproduced thanks to the generosity of:

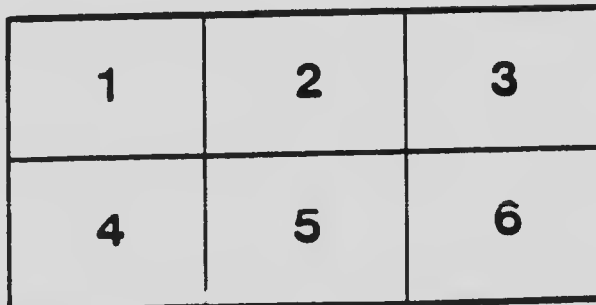
National Library of Canada

The images appearing here are the best quality possible considering the condition and legibility of the original copy and in keeping with the filming contract specifications.

Original copies in printed paper covers are filmed beginning with the front cover and ending on the last page with a printed or illustrated impression, or the back cover when appropriate. All other original copies are filmed beginning on the first page with a printed or illustrated impression, and ending on the last page with a printed or illustrated impression.

The last recorded frame on each microfiche shall contain the symbol  $\rightarrow$  (meaning "CONTINUED"), or the symbol  $\nabla$  (meaning "END"), whichever applies.

Maps, plates, charts, etc., may be filmed at different reduction ratios. Those too large to be entirely included in one exposure are filmed beginning in the upper left hand corner, left to right and top to bottom, as many frames as required. The following diagrams illustrate the method:



L'exemplaire filmé fut reproduit grâce à la générosité de:

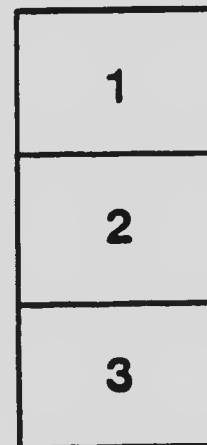
Bibliothèque nationale du Canada

Les images suivantes ont été reproduites avec le plus grand soin, compte tenu de la condition et de la netteté de l'exemplaire filmé, et en conformité avec les conditions du contrat de filmage.

Les exemplaires originaux dont la couverture en papier est imprimée sont filmés en commençant par le premier plat et en terminant soit par la dernière page qui comporte une empreinte d'impression ou d'illustration, soit par le second plat, selon le cas. Tous les autres exemplaires originaux sont filmés en commençant par la première page qui comporte une empreinte d'impression ou d'illustration et en terminant par la dernière page qui comporte une telle empreinte.


Un des symboles suivants apparaître sur la dernière image de chaque microfiche, selon le cas: le symbole  $\rightarrow$  signifie "A SUIVRE", le symbole  $\nabla$  signifie "FIN".

Les cartes, planches, tableaux, etc., peuvent être filmés à des taux de réduction différents. Lorsque le document est trop grand pour être reproduit en un seul cliché, il est filmé à partir de l'angle supérieur gauche, de gauche à droite, et de haut en bas, en prenant le nombre d'images nécessaire. Les diagrammes suivants illustrent la méthode.



# MICROCOPY RESOLUTION TEST CHART

(ANSI and ISO TEST CHART No. 2)



APPLIED IMAGE Inc

2455 East Main Street  
Rochester, New York 14609 USA  
716-482-3300 - Phone  
716-298-5989 - Fax


**CANADIAN PACIFIC RAILWAY COMPANY**


---

**MAIN LINE LAND GRANT**

**Lands Patented to the Company  
in the Province of**

**ALBERTA.**





CANADIAN PACIFIC RAILWAY COMPANY

---

**MAIN LINE LAND GRANT**

Lands Patented to the Company  
in the Province of

**ALBERTA**



HE 2210

62

100

100

100

100

100

100000

8-1-W4

## MAIN LINE LAND GRANT

DESCRIPTION						PATENT		REMARKS
T.	R.	M.	S.	Part of Section	No.	Date	Area	
8	1	W4	25	All	9040	23- 3-'04	640.00	
			31	All	9040	23- 3-'04	640.00	
			33	All	9040	23- 3-'04	640.00	
			35	All	9040	23- 3-'04	640.00	
9	1	4	1	All	9041	24- 3-'04	640.00	
			3	All	9041	24- 3-'04	640.00	
			5	All	9041	24- 3-'04	640.00	
			7	All	9041	24- 3-'04	640.00	
			9	All	9041	24- 3-'04	640.00	
			13	N. $\frac{1}{2}$	9123	19- 3-'04	315.98	Bal. Roadway.
			13	S. $\frac{1}{2}$	9041	24- 3-'04	320.00	
			15	All	9041	24- 3-'04	640.00	
			17	All	9041	24- 3-'04	640.00	
			19	All	9041	24- 3-'04	640.00	
			21	All	9041	24- 3-'04	640.00	
			23	N. $\frac{1}{2}$	9041	24- 3-'04	320.00	
			23	S. $\frac{1}{2}$	9123	19- 3-'04	315.98	Bal. Roadway
			25	All	8230	30- 3-'03	610.00	
27	All	9041	24- 3-'04	640.00				
31	All	8643	22-10-'03	640.00				
33	All	9041	24- 3-'04	640.00				
35	All	9041	24- 3-'04	640.00				
10	1	4	1	All	8231	30- 3-'03	640.00	
			3	All	9042	23- 3-'04	640.00	
			5	All	9042	23- 3-'04	640.00	
			7	All	9042	23- 3-'04	640.00	
			9	All	9042	23- 3-'04	640.00	
			13	All	8676	22-10-'03	640.00	
			15	W. $\frac{1}{2}$ & S.E. $\frac{1}{4}$	9042	23- 3-'04	480.00	
			15	N.E. $\frac{1}{4}$	8472	29- 7-'03	160.00	
			17	All	9042	23- 3-'04	640.00	
			19	All	9042	23- 3-'04	640.00	
			21	All	9042	23- 3-'04	640.00	
			23	All	8231	30- 3-'03	640.00	
			25	All	8676	22-10-'03	640.00	
			27	All	8676	22-10-'03	640.00	
31	All	8231	30- 3-'03	631.72				
33	All	8676	22-10-'03	633.87				
35	All	8676	22-10-'03	636.74				
11	1	4	1	All	8232	8- 4-'03	640.12	
			3	All	8645	23-10-'03	637.16	
			5	All	8232	8- 4-'03	634.23	

11-1-W4

## CANADIAN PACIFIC RAILWAY

DESCRIPTION				PATENT			REMARKS	
T.	R.	M.	S.	Part of Section	No.	Date		Area
11	1	W4	7	All	9043	23- 3-'04	640.00	
			9	All	8232	8- 4-'03	640.00	
			13	All	9043	23- 3-'04	640.00	
			15	All	8645	23-10-'03	640.00	
			17	All	9043	23- 3-'04	640.00	
			19	All	9043	23- 3-'04	640.00	
			21	All	9043	23- 3-'04	640.00	
			23	All	8232	8- 4-'03	640.00	
			25	All	9043	23- 3-'04	640.00	
			27	All	9043	23- 3-'04	640.00	
			31	N. $\frac{1}{2}$	8232	8- 4-'03	320.00	
			31	S. $\frac{1}{2}$	8233	11- 4-'03	303.92	Bal. Right of way.
			33	N. $\frac{1}{2}$	8232	8- 4-'03	320.00	
			33	S. $\frac{1}{2}$	8233	14- 4-'03	295.50	Bal. Right of way.
			35	N. $\frac{1}{2}$	8817	30-11-'03	320.00	
			35	S. $\frac{1}{2}$	8818	30-11-'03	283.64	Bal. Right of way.
12	1	4	1	All	9044	23- 3-'04	640.00	
			3	All	8234	31- 3-'03	640.00	
			5	All	8234	31- 3-'03	640.00	
			13	All	8234	31- 3-'03	610.00	
			35	W. $\frac{1}{2}$ & N.E. $\frac{1}{4}$	8646	22-10-'03	183.00	Balance Lake.
			35	S.E. $\frac{1}{4}$	8644	23-10-'03	160.00	
13	1	4	1	All	8647	23-10-'03	640.00	
			13	All	8647	23-10-'03	640.00	
			23	W. $\frac{1}{2}$ & N.E. $\frac{1}{4}$	8648	23-10-'03	292.10	Balance Lake.
			23	S.E. $\frac{1}{4}$	8647	23-10-'03	160.00	
			33	All	9045	23- 3-'04	35.00	Balance Lake.
14	1	4	3	E. $\frac{1}{2}$ & S.W. $\frac{1}{4}$	9016	23- 3-'04	158.00	Balance Lake.
			19	All	8237	31- 3-'03	610.00	
33	1	4	25	N.E.	11322	17- 1-'12	160.00	
35	1	4	13	All	10266	13-12-'05	644.00	
			31	All	10266	13-12-'05	642.00	
36	1	4	1	All	10333	11- 1-'06	640.00	
			13	All	10333	11- 1-'06	640.00	
			19	All	10333	11- 1-'06	641.00	
			21	All	10333	11- 1-'06	640.00	
			23	All	10333	11- 1-'06	640.00	
			25	All	10333	11- 1-'06	640.00	
			27	All	10333	11- 1-'06	640.00	
			35	All	10333	11- 1-'06	638.00	
37	1	4	1	All	10080	26- 6-'05	640.00	
			3	All	10080	26- 6-'05	640.00	

37-1-W4

## MAIN LINE LAND GRANT

T.	R.	M.	S.	DESCRIPTION		PATENT		REMARKS			
				Part of Section	No.	Date	Area				
37	1	W4	7	All	10080	26- 6-'05	640.00				
			9	All	10080	26- 6-'05	640.00				
			13	W. $\frac{1}{2}$	10080	26- 6-'05	320.00				
			13	E. $\frac{1}{2}$	10081	22- 6-'05	309.60	Balance Lake.			
			17	All	10080	26- 6-'05	640.00				
			19	All	10080	26- 6-'05	640.00				
			21	All	10080	26- 6-'05	640.00				
			23	All	10080	26- 6-'05	640.00				
			27	All	10080	26- 6-'05	640.00				
			31	All	10080	26- 6-'05	640.00				
			33	All	10080	26- 6-'05	642.00				
			35	All	10080	26- 6-'05	640.00				
			38	1	4	1	All	10082	22- 6-'05	640.00	
						3	All	10082	22- 6-'05	640.00	
5	All	10082				22- 6-'05	640.00				
7	All	10082				22- 6-'05	640.00				
9	All	10082				22- 6-'05	640.00				
13	All	10082				22- 6-'05	640.00				
15	All	10082				22- 6-'05	640.00				
17	All	10082				22- 6-'05	640.00				
19	All	10082				22- 6-'05	640.00				
21	All	10082				22- 6-'05	640.00				
23	All	10082				22- 6-'05	636.00				
25	All	10082				22- 6-'05	640.00				
27	All	10082				22- 6-'05	640.00				
31	All	10082				22- 6-'05	636.00				
33	All	10082	22- 6-'05	636.00							
35	All	10082	22- 6-'05	636.00							
39	1	1	3	All	10083	24- 6-'05	640.00				
			5	All	10083	24- 6-'05	640.00				
			7	N. $\frac{1}{2}$	10084	17- 6-'05	276.40	Balance Lake.			
			7	S. $\frac{1}{2}$	10083	24- 6-'05	320.00				
			9	E. $\frac{1}{2}$ & S.W. $\frac{1}{4}$	10083	24- 6-'05	480.00				
			9	N.W. $\frac{1}{4}$	10085	17- 6-'05	157.90	Balance Lake.			
			13	N. $\frac{1}{2}$	10083	24- 6-'05	322.00				
			13	S. $\frac{1}{2}$	10086	24- 6-'05	210.90	Balance Lake.			
			15	All	10083	24- 6-'05	642.00				
			17	N. $\frac{1}{2}$	10083	24- 6-'05	320.00				
			17	S. $\frac{1}{2}$	10085	17- 6-'05	283.00	Balance Lake.			
			19	E. $\frac{1}{2}$ & N.W. $\frac{1}{4}$	10087	23- 6-'05	427.50	Balance Lake.			
19	S.W. $\frac{1}{4}$	10083	24- 6-'05	160.00							
21	All	10083	24- 6-'05	640.00							

## CANADIAN PACIFIC RAILWAY

T.	DESCRIPTION			PATENT			REMARKS	
	R.	M.	S.	Part of Section	No.	Date		Area
39	1	W4	23	All	10083	24- 6-'05	644.00	
			25	All	10083	24- 6-'05	642.00	
39	1	4	27	All	10083	24- 6-'05	644.00	
			31	E. $\frac{1}{2}$ & N.W. $\frac{1}{4}$	10083	24- 6-'05	482.00	
			31	S.W. $\frac{1}{4}$	10088	22- 6-'05	159.70	
			33	All	10083	24- 6-'05	642.00	
			35	All	10083	24- 6-'05	644.00	
40	1	4	1	All	10089	26- 6-'05	640.00	
			3	All	10089	26- 6-'05	642.00	
			5	All	10089	26- 6-'05	642.00	
			7	All	10089	26- 6-'05	640.00	
			9	All	10089	26- 6-'05	640.00	
			13	All	10089	26- 6-'05	640.00	
			15	All	10089	26- 6-'05	640.00	
			17	All	10089	26- 6-'05	640.00	
			19	All	10089	26- 6-'05	640.00	
			21	All	10089	26- 6-'05	640.00	
			23	All	10089	26- 6-'05	640.00	
			25	All	10089	26- 6-'05	640.00	
			27	All	10089	26- 6-'05	640.00	
			31	W. $\frac{1}{2}$ & S.E. $\frac{1}{4}$	10089	26- 6-'05	480.00	
			31	N.E. $\frac{1}{4}$	10090	26- 6-'05	159.70	Balance Lake.
41	1	4	33	All	10089	26- 6-'05	640.00	
			35	All	10089	26- 6-'05	640.00	
			1	All	10267	13-12-'05	640.00	
			3	All	10267	13-12-'05	640.00	
			5	E. $\frac{1}{2}$	10267	13-12-'05	320.00	
			5	W. $\frac{1}{2}$	10268	13-12-'05	200.70	Balance Lake.
			7	N. $\frac{1}{2}$	10267	13-12-'05	320.00	
			7	S. $\frac{1}{2}$	10268	13-12-'05	300.60	Balance Lake.
			9	All	10267	13-12-'05	640.00	
			13	W. $\frac{1}{2}$ & S.E. $\frac{1}{4}$	10267	13-12-'05	480.00	
			13	N.E. $\frac{1}{4}$	10269	13-12-'05	143.20	Balance Lake.
			15	All	10267	13-12-'05	640.00	
			17	All	10267	13-12-'05	640.00	
			19	All	10267	13-12-'05	638.00	
			42	1	4	21	All	10267
23	All	10267				13-12-'05	640.00	
27	W. $\frac{1}{2}$ & S.E. $\frac{1}{4}$	10270				13-12-'05	307.50	Balance Lake.
15	W. $\frac{1}{2}$	10091				26- 6-'05	319.00	
15	E. $\frac{1}{2}$	10092				24- 6-'05	249.10	Balance Lake.
			17	All	10091	26- 6-'05	636.00	

## MAIN LINE LAND GRANT

DESCRIPTION				PATENT			REMARKS	
T.	R.	M.	S.	Part of Section	No.	Date		Area
42	1	W4	19	All	10091	26- 6-'05	636.00	
			21	All	10091	26- 6-'05	636.00	
			27	N. $\frac{1}{2}$	10091	26- 6-'05	318.00	
			27	S. $\frac{1}{2}$	10093	23- 6-'05	270.80	Balance Lake.
			33	N. $\frac{1}{2}$	10094	23- 6-'05	292.20	
			33	S. $\frac{1}{2}$	10091	26- 6-'05	318.00	
43	1	4	3	N. $\frac{1}{2}$	10505	23- 2-'06	221.80	Balance Lake.
			3	S.W. $\frac{1}{4}$	10506	24- 2-'06	137.30	Balance Lake.
			3	S.E. $\frac{1}{4}$	10495	23- 2-'06	165.00	
			9	W. $\frac{1}{2}$ & N.E. $\frac{1}{4}$	10495	23- 2-'06	477.00	Balance Lake.
			9	S.E. $\frac{1}{4}$	10505	23- 2-'06	144.00	Balance Lake.
			13	All	10495	23- 2-'06	632.00	
			15	All	10495	23- 2-'06	636.00	
			21	All	10495	23- 2-'06	634.00	
			23	All	10495	23- 2-'06	632.00	
			25	All	10495	23- 2-'06	632.00	
			27	All	10495	23- 2-'06	635.00	
			31	All	10495	23- 2-'06	632.00	
			33	All	10495	23- 2-'06	632.00	
44	1	4	1	N. $\frac{1}{2}$	10272	14-12-'05	264.40	Balance Lake.
			1	S. $\frac{1}{2}$	10271	14-12-'05	316.00	
			3	All	10271	14-12-'05	635.00	
			5	All	10271	14-12-'05	636.00	
			7	All	10271	14-12-'05	633.00	
			9	All	10271	14-12-'05	632.00	
			13	W. $\frac{1}{2}$	10271	14-12-'05	316.00	
			13	E. $\frac{1}{2}$	10273	14-12-'05	290.10	Balance Lake.
			15	W. $\frac{1}{2}$ & S.E. $\frac{1}{4}$	10271	14-12-'05	477.00	
			15	N.E. $\frac{1}{4}$	10274	7-12-'05	154.20	Balance Lake.
			17	E. $\frac{1}{2}$ & S.W. $\frac{1}{4}$	10275	7-12-'05	452.50	Balance Lake.
			17	N.W. $\frac{1}{4}$	10271	14-12-'05	159.00	
			23	All	10271	14-12-'05	632.00	
			25	All	10271	14-12-'05	632.00	
			27	W. $\frac{1}{2}$ & N.E. $\frac{1}{4}$	10271	14-12-'05	477.00	
			27	S.E. $\frac{1}{4}$	10276	6-12-'05	130.00	Balance Lake.
			31	All	10271	14-12-'05	632.00	
33	All	10271	14-12-'05	633.00				
35	All	10271	14-12-'05	632.00				
45	1	4	1	All	10720	6- 6-'06	632.00	Balance Lake.
			3	All	10720	6- 6-'06	632.00	
			5	All	10720	6- 6-'06	632.00	
			7	All	10720	6- 6-'06	632.00	

## CANADIAN PACIFIC RAILWAY

DESCRIPTION					PATENT			REMARKS				
T.	R.	M.	S.	Part of Section	No.	Date	Area					
45	1	W4	9	All	10720	6- 6-'06	632.00	Balance River.				
			13	All	10720	6- 6-'06	632.00					
			15	All	10720	6- 6-'06	632.00					
			17	All	10720	6- 6-'06	632.00					
			19	All	10720	6- 6-'06	632.00					
			21	All	10720	6- 6-'06	632.00					
			23	All	10720	6- 6-'06	632.00					
			25	All	10720	6- 6-'06	632.00					
			27	All	10720	6- 6-'06	632.00					
			31	All	10720	6- 6-'06	632.00					
			33	All	10720	6- 6-'06	632.00					
			35	All	10720	6- 6-'06	632.00					
			46	1	4	1	All		10334	27- 1-'06	632.00	
						3	All		10334	27- 1-'06	632.00	
5	All	10334				27- 1-'06	632.00					
7	All	10334				27- 1-'06	632.00					
9	All	10334				27- 1-'06	632.00					
13	All	10334				27- 1-'06	632.00					
15	All	10334				27- 1-'06	632.00					
17	All	10334				27- 1-'06	632.00					
19	All	10334				27- 1-'06	632.00					
21	All	10334				27- 1-'06	632.00					
23	All	10334				27- 1-'06	632.00					
25	All	10334				27- 1-'06	628.00					
27	All	10334				27- 1-'06	628.00					
31	W. $\frac{1}{2}$	10335				11- 1-'06	201.50	Balance Lake.				
31	E. $\frac{1}{2}$	10334	27- 1-'06	299.00								
33	All	10334	27- 1-'06	609.00								
47	1	4	35	All	10334	27- 1-'06	621.00					
			1	All	10277	13-12-'05	637.00					
			3	All	10277	13-12-'05	622.00					
			5	All	10277	13-12-'05	607.00					
			7	All	10277	13-12-'05	640.00					
			9	All	10277	13-12-'05	640.00					
			13	All	10277	13-12-'05	644.00					
			15	All	10277	13-12-'05	640.00					
			17	All	10277	13-12-'05	640.00					
			19	All	10277	13-12-'05	640.00					
			21	All	10277	13-12-'05	640.00					
			23	All	10277	13-12-'05	640.00					
			25	All	10277	13-12-'05	640.00					
			27	All	10277	13-12-'05	642.00					

## MAIN LINE LAND GRANT

DESCRIPTION				PATENT				REMARKS
T.	R.	M.	S.	Part of Section	No.	Date	Area	
47	1	W4	31	All	10277	13-12-'05	640.00	
			33	All	10277	13-12-'05	640.00	
			35	All	10277	13-12-'05	640.00	
48	1	4	1	All	10278	13-12-'05	640.00	
			3	All	10278	13-12-'05	640.00	
			5	All	10278	13-12-'05	640.00	
			7	All	10278	13-12-'05	640.00	
			9	All	10278	13-12-'05	640.00	
			13	All	10278	13-12-'05	640.00	
			15	All	10278	13-12-'05	640.00	
			17	All	10278	13-12-'05	640.00	
			19	All	10278	13-12-'05	640.00	
			21	All	10278	13-12-'05	640.00	
			23	All	10278	13-12-'05	640.00	
			25	All	10278	13-12-'05	640.00	
			27	All	10278	13-12-'05	640.00	
			31	All	10278	13-12-'05	640.00	
33	All	10278	13-12-'05	640.00				
35	All	10278	13-12-'05	640.00				
49	1	4	1	All	5899	26- 4-'01	640.00	
			3	All	5899	26- 4-'01	640.00	
			5	All	5899	26- 4-'01	640.00	
			7	All	5899	26- 4-'01	640.00	
			9	W $\frac{1}{2}$ .	5899	26- 4-'01	320.00	
			9	E $\frac{1}{2}$ .	5900	26- 4-'01	215.77	Balance Lake.
			13	All	5899	26- 4-'01	640.00	
			15	All	5899	26- 4-'01	640.00	
			17	W $\frac{1}{2}$ & S.E. $\frac{1}{4}$	5901	26- 4-'01	375.03	Balance Lake.
			17	N.E. $\frac{1}{4}$	5899	26- 4-'01	160.00	
			19	All	5901	26- 4-'01	434.31	Balance Lake.
			21	All	5899	26- 4-'01	640.00	
			23	All	5899	26- 4-'01	640.00	
			25	All	5899	26- 4-'01	640.00	
27	All	5899	26- 4-'01	640.00				
31	E $\frac{1}{2}$ & S.W. $\frac{1}{4}$	5899	26- 4-'01	480.00				
31	N.W. $\frac{1}{4}$	5902	25- 4-'01	148.90	Balance Lake.			
33	All	5899	26- 4-'01	640.00				
35	All	5899	26- 4-'01	640.00				
50	1	4	1	All	5903	26- 4-'01	640.00	
			3	All	5903	26- 4-'01	640.00	
			5	All	5903	26- 4-'01	640.00	
			7	All	5903	26- 4-'01	640.00	



## CANADIAN PACIFIC RAILWAY

T.	R.	M.	S.	DESCRIPTION		PATENT		REMARKS			
				Part of Section	No.	Date	Area				
50	1	W4	9	All	5903	26- 4-'01	640.00				
			13	All	5903	26- 4-'01	640.00				
			15	All	5903	26- 4-'01	610.00				
			17	All	5903	26- 4-'01	640.00				
			19	All	5903	26- 4-'01	640.00				
			21	All	5903	26- 4-'01	640.00				
			23	All	5903	26- 4-'01	640.00				
			25	All	5903	26- 4-'01	640.00				
			27	All	5903	26- 4-'01	640.00				
			31	All	5903	26- 4-'01	655.44				
			33	All	5903	26- 4-'01	655.60				
			35	All	5903	26- 4-'01	655.10				
			51	1	4	1	All	5904	25- 4-'01	657.96	
						3	All	5904	25- 4-'01	658.15	
5	All	5905				25- 4-'01	343.99	Balance Lake.			
7	All	5904				25- 4-'01	640.00				
9	All	5904				25- 4-'01	640.00				
13	All	5904				25- 4-'01	640.00				
15	All	5904				25- 4-'01	640.00				
17	All	5904				25- 4-'01	640.00				
19	All	5904				25- 4-'01	640.00				
21	All	5904				25- 4-'01	640.00				
23	All	5904				25- 4-'01	640.00				
25	All	5904				25- 4-'01	640.00				
27	All	5904				25- 4-'01	640.00				
31	All	5904				25- 4-'01	640.00				
33	All	5904	25- 4-'01	640.00							
35	All	5904	25- 4-'01	640.00							
52	1	4	1	All	5906	27- 4-'01	640.00				
			3	All	5906	27- 4-'01	640.00				
			5	All	5906	27- 4-'01	640.00				
			7	All	5906	27- 4-'01	640.00				
			9	All	5906	27- 4-'01	640.00				
			13	W. $\frac{1}{2}$	5907	25- 4-'01	302.55	Balance Lake.			
			13	E. $\frac{1}{2}$	5906	27- 4-'01	320.00				
			15	N. $\frac{1}{2}$	5908	24- 4-'01	214.45	Balance Lake.			
			15	S. $\frac{1}{2}$	5906	27- 4-'01	320.00				
			17	All	5906	27- 4-'01	640.00				
			19	All	5906	27- 4-'01	640.00				
			21	All	5909	25- 4-'01	226.50	Balance Lake.			
			23	W. $\frac{1}{2}$ & S.E. $\frac{1}{4}$	5910	27- 4-'01	356.00	Balance Lake.			
			23	N.E. $\frac{1}{4}$	5906	27- 4-'01	160.00				

## MAIN LINE LAND GRANT

T.	DESCRIPTION			PATENT			REMARKS	
	R.	M.	S.	Part of Section	No.	Date		Area
52	1	W4	25	All	5906	27- 4-'01	640.00	
			27	W. $\frac{1}{2}$ & S.E. $\frac{1}{4}$	5911	26- 4-'01	313.64	Balance Lake.
			27	N.E. $\frac{1}{4}$	5906	27- 4-'01	160.00	
			31	All	5909	25- 4-'01	449.00	Balance Lake.
			33	W. $\frac{1}{2}$ & N.E. $\frac{1}{4}$	5906	27- 4-'01	480.00	
			33	S.E. $\frac{1}{4}$	5911	26- 4-'01	143.20	Balance Lake
			35	All	5906	27- 4-'01	640.00	
			53	1	4	1	All	5912
5	All	5912				27- 4-'01	640.00	
7	E. $\frac{1}{2}$ & N.W. $\frac{1}{4}$	5913				25- 4-'01	381.50	Balance Lake.
7	S.W. $\frac{1}{4}$	5912				27- 4-'01	160.00	
9	All	5912				27- 4-'01	640.00	
13	All	5912				27- 4-'01	640.00	
15	All	5912				27- 4-'01	640.00	
17	All	5912				27- 4-'01	640.00	
19	All	5912				27- 4-'01	640.00	
21	All	5912				27- 4-'01	640.00	
23	All	5912				27- 4-'01	640.00	
25	All	5914				26- 4-'01	443.07	Balance River.
27	All	5912				27- 4-'01	640.00	
33	W. $\frac{1}{2}$ & S.E. $\frac{1}{4}$	5912				27- 4-'01	480.00	
33	N.E. $\frac{1}{4}$	5914				26- 4-'01	159.25	Balance River.
35	W. $\frac{1}{2}$ & S.E. $\frac{1}{4}$	5914				26- 4-'01	320.53	Balance River.
35	N.E. $\frac{1}{4}$	5912	27- 4-'01	160.00				
54	1	4	1	All	11008	17- 5-'07	308.20	
			3	N. $\frac{1}{2}$	11009	15- 5-'07	141.30	Balance Reserve.
			3	S.W. $\frac{1}{4}$	11011	15- 5-'07	112.60	Balance River.
			3	S.E. $\frac{1}{4}$	11010	15- 5-'07	160.00	
			5	N. $\frac{1}{2}$	11011	15- 5-'07	232.70	Balance River.
			5	S. $\frac{1}{2}$	11010	15- 5-'07	319.00	
			7	All	11011	15- 5-'07	450.40	Balance River.
			9	All	11010	15- 5-'07	640.00	
			15	All	11012	17- 5-'07	253.40	Balance Reserve.
			17	All	11010	15- 5-'07	640.00	
			19	All	11010	15- 5-'07	636.00	
			21	All	11010	15- 5-'07	640.00	
27	All	11012	17- 5-'07	259.20	Balance Reserve.			
31	All	11010	15- 5-'07	632.00				
33	All	11010	15- 5-'07	634.00				
55	1	4	1	N.W. $\frac{1}{4}$	11014	16- 5-'07	159.70	
			1	N.E. $\frac{1}{4}$	11013	16- 5-'07	161.00	
			1	S. $\frac{1}{2}$	11015	16- 5-'07	212.80	North of Reserve.

## CANADIAN PACIFIC RAILWAY

DESCRIPTION					PATENT			REMARKS
T.	R.	M.	S.	Part of Section	No.	Date	Area	
55	1	W4	3	N. $\frac{1}{2}$	11016	16- 5-'07	122.40	Balance Lake.
			3	S. $\frac{1}{2}$	11017	16- 5-'07	151.50	Balance Lake.
			5	All	11013	16- 5-'07	610.00	
			7	All	11018	15- 5-'07	297.80	Balance Lake.
			9	All	11013	16- 5-'07	642.00	
8	2	4	5	All	9047	25- 2-'04	640.00	
			7	All	9047	25- 2-'04	640.00	
			9	All	9047	25- 2-'04	640.00	
			17	All	9047	25- 2-'04	640.00	
			19	S.W. $\frac{1}{4}$	9929	7- 4-'05	154.30	Balance Roadway.
			19	S.E. $\frac{1}{4}$	9047	25- 2-'04	160.00	
			19	N. $\frac{1}{2}$	773	31-10-'87	299.00	Balance Lake.
			21	All	9047	25- 2-'04	640.00	
			23	All	9047	25- 2-'04	640.00	
			27	All	9047	25- 2-'04	640.00	
			31	N. $\frac{1}{2}$	9047	25- 2-'04	320.00	
			31	S. $\frac{1}{2}$	9048	24- 2-'01	259.00	Balance Marsh.
			33	W. $\frac{1}{2}$	9019	18- 2-'04	268.65	Balance Lake.
			33	E. $\frac{1}{2}$	8238	6- 4-'03	320.00	
			35	W. $\frac{1}{2}$	8649	23-10-'03	320.00	
35	E. $\frac{1}{2}$	9047	25- 2-'04	320.00				
9	2	4	1	All	9050	26- 3-'04	640.00	
			3	All	8240	16- 4-'03	640.00	
			5	All	8240	16- 4-'03	640.00	
			7	All	8240	16- 4-'03	640.00	
			9	All	8250	22-10-'03	640.00	
			13	All	9050	26- 3-'04	640.00	
			15	All	8650	22-10-'03	640.00	
			17	All	8650	22-10-'03	640.00	
			19	All	8240	16- 4-'03	640.00	
			21	All	8240	16- 4-'03	640.00	
			23	All	9050	26- 3-'04	640.00	
			25	All	8240	16- 4-'03	640.00	
			27	All	8240	16- 4-'03	640.00	
			31	All	8240	16- 4-'03	640.00	
			33	All	8240	16- 4-'03	640.00	
35	All	8240	16- 4-'03	640.00				
10	2	4	1	All	9051	29- 3-'04	640.00	
			3	All	8241	16- 4-'03	640.00	
			5	All	8241	16- 4-'03	640.00	
			7	E. $\frac{1}{2}$ & N.W. $\frac{1}{4}$	8241	16- 4-'03	480.00	
			7	S.W. $\frac{1}{4}$	4195	16- 4-'03	160.00	

## MAIN LINE LAND GRANT

DESCRIPTION				PATENT			REMARKS	
T.	R.	M.	S.	Part of Section	No.	Date		Area
10	2	W1	9	All	8651	22-10-'03	610.00	
			13	All	9051	29- 3-'04	610.00	
			15	All	8241	16- 4-'03	610.00	
			17	All	9051	29- 3-'04	610.00	
			19	All	8211	16- 4-'03	640.00	
			21	All	9051	29- 3-'04	610.00	
			23	All	8241	16- 4-'03	640.00	
			25	All	9051	29- 3-'04	640.00	
			27	All	8241	16- 4-'03	610.00	
			31	All	8651	22-10-'03	631.61	
			33	All	8241	16- 4-'03	630.89	
			35	All	8241	16- 4-'03	630.14	
11	2	4	1	All	8242	15- 4-'03	630.00	
			3	All	8242	15- 4-'03	632.00	
			5	All	9052	28- 3-'04	630.00	
			7	All	8652	23-10-'03	640.00	
			9	All	8242	15- 4-'03	610.00	
			13	All	8242	15- 4-'03	610.00	
			15	All	8242	15- 4-'03	610.00	
			17	All	8652	23-10-'03	640.00	
			19	All	9052	28- 3-'01	610.00	
			21	All	9052	28- 3-'01	610.00	
			23	All	8242	15- 4-'03	610.00	
			25	N. $\frac{1}{2}$	8653	19-10-'03	295.03	Bal. Right of way.
			25	S. $\frac{1}{2}$	8562	23-10-'03	320.00	
			27	N. $\frac{1}{2}$	9053	28- 3-'04	301.98	Bal. Right of way.
			27	S. $\frac{1}{2}$	9052	28- 3-'04	320.00	
			31	N. $\frac{1}{2}$	8815	30-11-'03	283.47	Bal. Right of way.
			31	S. $\frac{1}{2}$	8814	30-11-'03	320.00	
			33	N. $\frac{1}{2}$	9052	28- 3-'04	320.00	
			33	S. $\frac{1}{2}$	9053	28- 3-'04	294.61	Bal. Right of way.
			35	All	9052	28- 3-'04	640.00	
12	2	4	1	All	9054	28- 3-'04	640.00	
			3	All	9054	28- 3-'04	640.00	
			5	All	9054	28- 3-'04	640.00	
			7	All	9054	28- 3-'04	640.00	
14	2	4	7	W. $\frac{1}{2}$ & S.E. $\frac{1}{4}$	8241	1- 4-'03	276.75	Balance Lake.
			7	N.E. $\frac{1}{4}$	8243	31- 3-'03	166.00	
34	2	4	13	S. $\frac{1}{2}$ of N.W. $\frac{1}{4}$ & N. $\frac{1}{2}$ of S.W. $\frac{1}{4}$	11310	12-10-'11	159.10	
37	2	4	3	All	10095	22- 6-'05	640.00	
			5	All	10095	22- 6-'05	640.00	

## CANADIAN PACIFIC RAILWAY

DESCRIPTION				PATENT			REMARKS	
T.	R.	M.	S.	Part of Section	No.	Date		Area
37	2	W4	7	All	10095	22- 6-'05	640.00	
			9	All	10095	22- 6-'05	640.00	
			13	All	10095	22- 6-'05	640.00	
			15	All	10095	22- 6-'05	640.00	
			17	All	10095	22- 6-'05	640.00	
			19	All	10095	22- 6-'05	640.00	
			21	W. $\frac{1}{2}$ & S.E. $\frac{1}{4}$	10096	23- 6-'05	378.30	Balance Lake.
			21	N.E. $\frac{1}{4}$	10095	22- 6-'05	160.00	
			23	All	10095	22- 6-'05	640.00	
			25	All	10095	22- 6-'05	640.00	
			27	All	10095	22- 6-'05	640.00	
			31	N. $\frac{1}{2}$	10095	22- 6-'05	321.00	
			31	S. $\frac{1}{2}$	10097	23- 6-'05	305.00	Balance Lake.
			33	All	10095	22- 6-'05	641.00	
			38	2	4	35	All	10095
1	All	10098				5- 7-'05	638.00	
3	All	10098				5- 7-'05	636.00	
5	All	10098				5- 7-'05	640.00	
7	All	10098				5- 7-'05	640.00	
9	All	10098				5- 7-'05	636.00	
13	All	10098				5- 7-'05	640.00	
15	All	10098				5- 7-'05	642.00	
17	All	10098				5- 7-'05	638.00	
19	All	10098				5- 7-'05	640.00	
21	All	10098				5- 7-'05	636.00	
23	All	10098				5- 7-'05	636.00	
25	All	10098				5- 7-'05	640.00	
27	All	10098				5- 7-'05	640.00	
31	All	10098				5- 7-'05	632.00	
33	All	10098	5- 7-'05	634.00				
35	All	10098	5- 7-'05	636.00				
39	2	4	1	All	10099	22- 6-'05	610.00	
			3	All	10099	22- 6-'05	641.00	
			5	All	10099	22- 6-'05	640.00	
			7	W. $\frac{1}{2}$ & S.E. $\frac{1}{4}$	10099	22- 6-'05	483.00	
			7	N.E. $\frac{1}{4}$	10101	23- 6-'05	155.10	Balance Lake.
			9	All	10100	22- 6-'05	494.30	Balance Lake.
			13	All	10099	22- 6-'05	640.00	
			15	E. $\frac{1}{2}$ & N.W. $\frac{1}{4}$	10099	22- 6-'05	483.00	
			15	S.W. $\frac{1}{4}$	10100	22- 6-'05	159.30	Balance Lake.
			17	E. $\frac{1}{2}$ & N.W. $\frac{1}{4}$	10099	22- 6-'05	480.00	
17	S.W. $\frac{1}{4}$	10101	23- 6-'05	131.20	Balance Lake.			

# 39-2-W4

## MAIN LINE LAND GRANT

DESCRIPTION				PATENT			REMARKS					
T.	R.	M.	S.	Part of Section	No.	Date		Area				
39	2	W4	18	S.E. 1/4	11139	20- 9-'07	140.10	Balance Lake.				
			19	All	10099	22- 3-'05	644.00					
			21	All	10099	22- 6-'05	640.00					
			23	All	10099	22- 6-'05	644.00					
			25	W. 1/2 & S.E. 1/4	10099	22- 6-'05	480.00					
			25	N.E. 1/4	10102	23- 6-'05	103.40		Balance Lake.			
			27	All	10099	22- 6-'05	644.00					
			31	All	10099	22- 6-'05	642.00					
			33	All	10099	22- 6-'05	642.00					
			35	W. 1/2 & S.E. 1/4	10099	22- 6-'05	481.00					
			40	2	4	35	N.E. 1/4		10102	23- 6-'05	156.50	Balance Lake.
						1	E. 1/2 & N.W. 1/4		10103	23- 6-'05	480.00	
						1	S.W. 1/4		10104	23- 6-'05	104.80	Balance Lake.
						3	All		10103	23- 6-'05	642.00	
5	All	10103				23- 6-'05	641.00					
7	All	10103				23- 6-'05	642.00					
9	All	10103				23- 6-'05	640.00					
13	All	10103				23-	640.00					
15	All	10103				23- ( )	640.00					
17	All	10103				23- 6-'05	640.00					
19	All	10103				23- 6-'05	640.00					
21	All	10103				23- 6-'05	640.00					
23	W. 1/2	10104				23- 6-'05	155.20	Balance Lake.				
23	E. 1/2	10103				23- 6-'05	320.00					
25	All	10103	23- 6-'05	640.00								
27	All	10103	23- 6-'05	640.00								
31	All	10103	23- 6-'05	640.00								
33	All	10103	23- 6-'05	640.00								
35	All	10103	23- 6-'05	640.00								
41	2	4	1	All	10105	6- 7-'05	640.00					
			5	All	10105	6- 7-'05	640.00					
			13	All	10105	6- 7-'05	640.00					
			17	All	10105	6- 7-'05	638.00					
			19	All	10105	6- 7-'05	640.00					
			21	All	10105	6- 7-'05	640.00					
			23	All	10105	6- 7-'05	640.00					
			25	All	10105	6- 7-'05	640.00					
			31	All	10105	6- 7-'05	640.00					
			33	All	10105	6- 7-'05	640.00					
42	2	4	35	All	10105	6- 7-'05	611.00					
			3	All	10105	6- 7-'05	642.00					
			5	All	10106	7- 7-'05	640.00					
					10106	7- 7-'05	640.00					

## CANADIAN PACIFIC RAILWAY

DESCRIPTION					PATENT			REMARKS	
T.	R.	M.	S.	Part of Section	No.	Date	Area		
42	2	W4	7	W. $\frac{1}{2}$	10107	6- 7-'05	304 40	Balance Lake.	
			7	E. $\frac{1}{2}$	10106	7- 7-'05	320 00		
			9	All	10106	7- 7-'05	640 00		
			13	All	10106	7- 7-'05	640 00		
			15	All	10106	7- 7-'05	636 00		
			17	All	10106	7- 7-'05	640 00		
			19	All	10106	7- 7-'05	640 00		
			21	All	10106	7- 7-'05	640 00		
			23	All	10106	7- 7-'05	640 00		
			27	All	10106	7- 7-'05	636 00		
			33	All	10106	7- 7-'05	677 00		
			35	W. $\frac{1}{2}$ & S.E. $\frac{1}{4}$	10106	7- 7-'05	499 00		
			35	N.E. $\frac{1}{4}$	10108	5- 7-'05	141 60		Balance Lake.
			35	All	10108	5- 7-'05	141 60		
43	2	1	3	All	10496	24- 2-'06	679 00		
			5	All	10496	24- 2-'06	675 00		
			9	All	10496	24- 2-'06	644 00		
			13	All	10496	24- 2-'06	644 00		
			15	All	10496	24- 2-'06	644 00		
			19	All	10496	24- 2-'06	644 00		
			21	All	10496	24- 2-'06	644 00		
			23	All	10496	24- 2-'06	640 00		
			25	All	10496	24- 2-'06	644 00		
			27	All	10496	24- 2-'06	644 00		
			31	All	10496	24- 2-'06	642 00		
			33	All	10496	24- 2-'06	644 00		
			35	All	10496	24- 2-'06	612 00		
			44	2	1	1	All		9649
3	All	9649				22- 6-'05	640 00		
5	All	9649				22- 6-'05	641 00		
7	All	9649				22- 6-'05	640 00		
9	All	9649				22- 6-'05	640 00		
13	All	9649				22- 6-'05	640 00		
15	All	9649				22- 6-'05	640 00		
17	All	9649				22- 6-'05	640 00		
19	All	9649				22- 6-'05	640 00		
21	All	9649				22- 6-'05	640 00		
23	All	9649				22- 6-'05	640 00		
25	All	9649				22- 6-'05	640 00		
27	All	9649				22- 6-'05	640 00		
31	W. $\frac{1}{2}$ & N.E. $\frac{1}{4}$	9649				22- 6-'05	480 00		
34	S.E. $\frac{1}{4}$	9650	15- 4-'05	155 70	Balance Lake.				
33	All	9649	22- 6-'05	644 00					

## MAIN LINE LAND GRANT

DESCRIPTION				PATENT			REMARKS	
T.	R.	M.	S.	Part of Section	No.	Date		Area
14	2	W1	35	AP	9619	22- 6-'05	611 00	
15	2	1	1	All	10125	2- 2-'06	610 00	
			3	All	10125	2- 2-'06	610 00	
			5	All	10125	2- 2-'06	610 00	
			7	All	10125	2- 2-'06	610 00	
			9	All	10125	2- 2-'06	610 00	
			13	All	10125	2- 2-'06	610 00	
			15	All	10125	2- 2-'06	610 00	
			17	All	10125	2- 2-'06	610 00	
			19	All	10125	2- 2-'06	610 00	
			21	All	10125	2- 2-'06	610 00	
			23	All	10125	2- 2-'06	610 00	
			25	All	10125	2- 2-'06	610 00	
			27	All	10125	2- 2-'06	610 00	
			31	All	10125	2- 2-'06	610 00	
			33	All	10125	2- 2-'06	610 00	
			35	All	10125	2- 2-'06	610 00	
16	2	1	1	All	10279	13-12-'05	610 00	
			3	All	10279	13-12-'05	610 00	
			5	All	10279	13-12-'05	610 00	
			7	All	10279	13-12-'05	610 00	
			9	All	10279	13-12-'05	610 00	
			13	All	10279	13-12-'05	610 00	
			15	All	10279	13-12-'05	610 00	
			17	All	10279	13-12-'05	610 00	
			19	All	10279	13-12-'05	610 00	
			21	All	10279	13-12-'05	610 00	
			23	All	10279	13-12-'05	610 00	
			25	W. $\frac{1}{2}$ & S.E. $\frac{1}{4}$	10279	13-12-'05	478 00	
			25	N.E. $\frac{1}{4}$	10280	13-12-'05	142 60	Balance Lake.
			27	All	10279	13-12-'05	610 00	
			31	All	10279	13-12-'05	596 00	
			33	All	10279	13-12-'05	598 00	
			35	All	10279	13-12-'05	600 00	
17	2	4	1	All	10336	12- 1-'06	602 00	
			3	All	10336	12- 1-'06	600 00	
			5	All	10337	12- 1-'06	477 50	Balance Lake.
			7	All	10338	11- 1-'06	356 00	Balance Lake.
			9	W. $\frac{1}{2}$	10337	12- 1-'06	245 80	Balance Lake.
			9	E. $\frac{1}{2}$	10336	12- 1-'06	322 00	
			13	All	10336	12- 1-'06	640 00	
			15	N. $\frac{1}{2}$	10339	11- 1-'06	293 10	Balance Lake.



## CANADIAN PACIFIC RAILWAY

DESCRIPTION				PATENT			REMARKS					
T.	R.	M.	S.	Part of Section	No.	Date		Area				
47	2	W4	15	S. $\frac{1}{2}$	10336	12- 1-'06	322.00					
			17	All	10336	12- 1-'06	640.00					
			19	W. $\frac{1}{2}$ & N.E. $\frac{1}{4}$	10340	12- 1-'06	389.00	Balance Lake.				
			19	S.E. $\frac{1}{4}$	10336	12- 1-'06	160.00					
			21	All	10336	12- 1-'06	640.00					
			23	All	10336	12- 1-'06	640.00					
			25	All	10336	12- 1-'06	640.00					
			27	All	10336	12- 1-'06	640.00					
			31	All	10336	12- 1-'06	610.00					
			33	All	10336	12- 1-'06	649.00					
			35	All	10336	12- 1-'06	610.00					
			48	2	4	1	All		10341	10- 1-'06	610.00	
						3	All		10311	10- 1-'06	640.00	
						5	All		10341	10- 1-'06	610.00	
7	All	10341				10- 1-'06	640.00					
9	All	10341				10- 1-'06	640.00					
13	All	10341				10- 1-'06	610.00					
15	All	10341				10- 1-'06	610.00					
17	All	10341				10- 1-'06	640.00					
19	All	10341				10- 1-'06	640.00					
21	All	10341				10- 1-'06	640.00					
23	All	10341				10- 1-'06	640.00					
25	All	10341				10- 1-'06	640.00					
27	All	10341				10- 1-'06	640.00					
31	All	10341				10- 1-'06	640.00					
33	All	10341	10- 1-'06	610.00								
35	All	10341	10- 1-'06	610.00								
49	2	4	1	All	5915	27- 4-'01	640.00					
			3	All	5915	27- 4-'01	640.00					
			5	All	5915	27- 4-'01	640.00					
			7	All	5915	27- 4-'01	610.00					
			9	W. $\frac{1}{2}$ & N.E. $\frac{1}{4}$	5916	27- 4-'01	421.50	Balance Lake.				
			9	S.E. $\frac{1}{4}$	5915	27- 4-'01	160.00					
			13	All	5915	27- 4-'01	640.00					
			15	All	5915	27- 4-'01	640.00					
			17	All	5916	27- 1-'01	595.81	Balance Lake.				
			19	W. $\frac{1}{2}$ & S.E. $\frac{1}{4}$	5915	27- 1-'01	480.00					
			19	N.E. $\frac{1}{4}$	5916	27- 1-'01	112.40	Balance Lake.				
			21	N. $\frac{1}{2}$	5916	27- 4-'01	262.16	Balance Lake.				
			21	S. $\frac{1}{2}$	5915	27- 1-'01	320.00					
			23	All	5915	27- 1-'01	610.00					
25	N. $\frac{1}{2}$	5915	27- 4-'01	320.00								

## MAIN LINE LAND GRANT

DESCRIPTION					PATENT			REMARKS
T.	R.	M.	S.	Part of Section	No.	Date	Area	
49	2	W4	25	S. $\frac{1}{2}$	5916	27- 4-'01	281.24	Balance Lake.
			27	All	5915	27- 4-'01	640.00	
			31	E. $\frac{1}{2}$ & S.W. $\frac{1}{4}$	5915	27- 4-'01	480.00	Balance Lake.
			31	N.W. $\frac{1}{4}$	5916	27- 4-'01	95.92	
			33	All	5915	27- 4-'01	640.00	
			35	All	5915	27- 4-'01	640.00	
50	2	4	1	W. $\frac{1}{2}$	5917	24- 4-'01	320.00	Balance Lake.
			1	E. $\frac{1}{2}$	5918	25- 4-'01	262.57	
			3	All	5917	24- 4-'01	640.00	
			5	E. $\frac{1}{2}$ & N.W. $\frac{1}{4}$	5919	24- 4-'01	374.05	
			5	S.W. $\frac{1}{4}$	5917	21- 4-'01	160.00	
			7	N. $\frac{1}{2}$	5917	21- 4-'01	320.00	
			7	S. $\frac{1}{2}$	5919	21- 4-'01	255.35	
			9	All	5917	21- 4-'01	640.00	
			13	All	5917	21- 4-'01	640.00	
			15	All	5917	24- 4-'01	640.00	
			17	E. $\frac{1}{2}$ & N.W. $\frac{1}{4}$	5917	24- 4-'01	480.00	
			17	S.W. $\frac{1}{4}$	5920	25- 4-'01	114.84	
			19	All	5917	24- 4-'01	640.00	
			21	All	5917	24- 4-'01	610.00	
			23	All	5917	24- 4-'01	640.00	
			25	All	5917	24- 4-'01	640.00	
			27	All	5917	24- 4-'01	640.00	
			31	All	5917	24- 4-'01	655.20	
33	All	5917	21- 4-'01	655.23				
35	All	5917	24- 4-'01	655.33				
51	2	4	1	All	5921	27- 4-'01	658.26	Balance Lake.
			3	All	5921	27- 4-'01	658.33	
			5	All	5921	27- 4-'01	658.44	
			7	All	5921	27- 4-'01	610.00	
			9	All	5921	27- 4-'01	610.00	
			13	All	5921	27- 4-'01	640.00	
			15	All	5921	27- 4-'01	640.00	
			17	All	5921	27- 4-'01	640.00	
			19	All	5921	27- 4-'01	610.00	
			21	All	5921	27- 4-'01	640.00	
			23	All	5921	27- 4-'01	610.00	
			25	All	5921	27- 4-'01	610.00	
			27	All	5921	27- 4-'01	610.00	
			31	All	5921	27- 4-'01	640.00	
			33	All	5921	27- 4-'01	640.00	
35	E. $\frac{1}{2}$ & S.W. $\frac{1}{4}$	5921	27- 4-'01	480.00				

## CANADIAN PACIFIC RAILWAY

DESCRIPTION					PATENT			REMARKS
T.	R.	M.	S.	Part of Section	No.	Date	Area	
51	2	W4	35	N.W. $\frac{1}{4}$	5922	26-4-'01	432.66	Balance Lake.
52	2	1	1	All	5923	27-4-'01	640.00	
			3	N. $\frac{1}{2}$	5923	27-4-'01	320.00	
			3	S. $\frac{1}{2}$	5924	27-4-'01	245.34	Balance Lake.
			5	W. $\frac{1}{2}$ & S.E. $\frac{1}{4}$	5923	27-4-'01	480.00	
			5	N.E. $\frac{1}{4}$	5924	27-4-'01	418.97	Balance Lake.
			7	All	5923	27-4-'01	640.00	
			9	E. $\frac{1}{2}$ & N.W. $\frac{1}{4}$	5923	27-4-'01	480.00	
			9	S.W. $\frac{1}{4}$	5924a	29-4-'01	451.93	Balance Lake.
			10	S.W. $\frac{1}{4}$	8872	29-12-'03	460.00	
			13	All	5923	27-4-'01	640.00	
			15	All	5923	27-4-'01	640.00	
			17	All	5923	27-4-'01	640.00	
			19	All	5923	27-4-'01	640.00	
			21	All	5923	27-4-'01	640.00	
			23	All	5923	27-4-'01	640.00	
			25	All	5923	27-4-'01	640.00	
			27	All	5923	27-4-'01	640.00	
			31	All	5923	27-4-'01	640.00	
			33	All	5923	27-4-'01	640.00	
			35	All	5923	27-4-'01	640.00	
53	2	1	1	All	5925	26-4-'01	640.00	
			3	All	5925	26-4-'01	640.00	
			5	All	5925	26-4-'01	640.00	
			7	All	5926	25-4-'01	528.22	Balance Lake.
			9	All	5925	26-4-'01	640.00	
			13	W. $\frac{1}{2}$ & S.E. $\frac{1}{4}$	5925	26-4-'01	480.00	
			13	N.E. $\frac{1}{4}$	5927	25-4-'01	135.49	Balance Lake.
			15	All	5925	26-4-'01	640.00	
			17	All	5925	26-4-'01	640.00	
			19	All	5925	26-4-'01	640.00	
			21	All	5925	26-4-'01	640.00	
			23	All	5925	26-4-'01	640.00	
			25	All	5925	26-4-'01	640.00	
			27	W. $\frac{1}{2}$ & S.E. $\frac{1}{4}$	5925	26-4-'01	480.00	
			27	N.E. $\frac{1}{4}$	5928	29-1-'02	158.45	Balance Lake.
			31	All	5925	26-4-'01	640.00	
			33	All	5925	26-4-'01	640.00	
			35	All	5925	26-4-'01	640.00	
54	2	1	1	All	11020	17-5-'07	640.00	
			3	All	11020	17-5-'07	340.00	
			5	All	11020	17-5-'07	638.00	

## MAIN LINE LAND GRANT

DESCRIPTION					PATENT			REMARKS
T.	R.	M.	S.	Part of Section	No.	Date	Area	
54	2	W4	7	All	11020	17- 5-'07	640.00	
			9	All	11020	17- 5-'07	640.00	
			13	All	11021	17- 5-'07	483.20	Balance River.
			15	All	11020	17- 5-'07	640.00	
			17	All	11020	17- 5-'07	636.00	
			19	E. $\frac{1}{2}$ & S.W. $\frac{1}{4}$	11021	17- 5-'07	364.90	Balance River.
			19	N.W. $\frac{1}{4}$	11020	17- 5-'07	160.00	
			21	E. $\frac{1}{2}$ & S.W. $\frac{1}{4}$	11022	17- 5-'07	374.60	Balance Lake.
			21	N.W. $\frac{1}{4}$	11020	17- 5-'07	160.00	
			23	W. $\frac{1}{2}$	11020	17- 5-'07	320.00	
			23	E. $\frac{1}{2}$	11023	17- 5-'07	250.30	Balance Lake.
			25	All	11020	17- 5-'07	640.00	
			27	N. $\frac{1}{2}$	11021	17- 5-'07	310.40	Balance Lake.
			27	S. $\frac{1}{2}$	11020	17- 5-'07	322.00	
			31	W. $\frac{1}{2}$	11024	16- 5-'07	268.40	
			31	E. $\frac{1}{2}$	11020	17- 5-'07	317.00	
			33	N.W. $\frac{1}{4}$	11025	16- 5-'07	102.70	Balance Lake.
			33	N.E. $\frac{1}{4}$	11020	17- 5-'07	157.60	
			33	S. $\frac{1}{2}$	11026	16- 5-'07	238.10	
			35	E. $\frac{1}{2}$ & N.W. $\frac{1}{4}$	11020	17- 5-'07	473.00	
35	S.W. $\frac{1}{4}$	11021	17- 5-'07	146.70	Balance River.			
55	2	4	1	All	10853	10- 9-'06	638.00	
			3	All	10853	10- 9-'06	638.00	
			5	All	10853	10- 9-'06	638.00	
			7	All	10853	10- 9-'06	640.00	
			9	All	10853	10- 9-'06	640.00	
			15	W. $\frac{1}{2}$	10853	10- 9-'06	322.00	
			15	E. $\frac{1}{2}$	10851	10- 9-'06	228.00	Balance Lake.
			17	N. $\frac{1}{2}$	10855	10- 9-'06	296.60	Balance Lake.
			17	S. $\frac{1}{2}$	10853	10- 9-'06	320.00	
			19	W. $\frac{1}{2}$ & S.E. $\frac{1}{4}$	10853	10- 9-'06	480.00	
			19	N.E. $\frac{1}{4}$	10856	10- 9-'06	104.60	Balance Lake.
			21	W. $\frac{1}{2}$ & N.E. $\frac{1}{4}$	10855	10- 9-'06	221.20	Balance Lake.
			21	S.E. $\frac{1}{4}$	10853	10- 9-'06	160.00	
27	N. $\frac{1}{2}$	10853	10- 9-'06	320.00				
27	S. $\frac{1}{2}$	10857	10- 9-'06	289.20	Balance Lake.			
31	All	10853	10- 9-'06	640.00				
8	3	4	1	All	253	2- 3-'85	610.00	
			3	All	225	15- 6-'85	610.00	
			5	All	9055	25- 3-'04	640.00	
			7	All	8215	15- 1-'03	610.00	
			9	All	9055	25- 3-'04	640.00	

## CANADIAN PACIFIC RAILWAY

DESCRIPTION				PATENT			REMARKS	
T.	R.	M.	S.	Part of Section	No.	Date		Area
8	3	W4	13	All	225	15- 6-'85	640.00	
			15	All	9055	25- 3-'04	640.00	
			17	N. $\frac{1}{2}$	8246	15- 4-'03	214.00	Balance Lake.
			17	S. $\frac{1}{2}$	8245	15- 4-'03	320.00	
			19	W. $\frac{1}{2}$ & N.E. $\frac{1}{4}$	8245	15- 4-'03	480.00	
			19	S.E. $\frac{1}{4}$	8246	15- 4-'03	158.00	Balance Lake.
			21	All	8245	15- 4-'03	640.00	
			23	N. $\frac{1}{2}$	9056	25- 3-'04	179.19	Balance Lake.
			23	S. $\frac{1}{2}$	9055	25- 3-'04	320.00	
			25	All	225	15- 6-'85	524.90	Balance Lake.
			27	W. $\frac{1}{2}$ & S.E. $\frac{1}{4}$	9055	25- 3-'04	480.00	
			27	N.E. $\frac{1}{4}$	9057	26- 3-'04	428.00	Balance Lake
			31	All	8245	15- 4-'03	640.00	
			33	All	3585	29- 3-'98	640.00	
			35	E. $\frac{1}{2}$ & S.W. $\frac{1}{4}$	8245	15- 4-'03	480.00	
9	3	4	35	N.W. $\frac{1}{4}$	8246	15- 1-'03	428.00	Balance Lake.
			4	All	8247	15- 4-'03	640.00	
			3	All	8654	22-10-'03	640.00	
			5	All	8247	15- 4-'03	640.00	
			7	All	8654	22-10-'03	640.00	
			9	All	9058	28- 3-'04	640.00	
			13	All	8247	15- 4-'03	640.00	
			15	All	8247	15- 4-'03	640.00	
			17	All	8217	15- 4-'03	640.00	
			19	All	8247	15- 4-'03	640.00	
			21	All	8247	15- 4-'03	640.00	
			23	All	8247	15- 4-'03	640.00	
			25	All	8247	15- 4-'03	640.00	
			27	All	8247	15- 4-'03	640.00	
			31	All	8247	15- 1-'03	640.00	
33	All	8247	15- 4-'03	640.00				
35	All	8247	15- 1-'03	640.00				
10	3	4	1	All	8218	16- 4-'03	640.00	
			3	All	8218	16- 4-'03	640.00	
			5	All	8248	16- 4-'03	640.00	
			7	All	8655	22-10-'03	640.00	
			9	All	8248	16- 4-'03	640.00	
			13	All	8248	16- 4-'03	640.00	
			15	All	8248	16- 4-'03	640.00	
			17	All	8248	16- 1-'03	640.00	
19	All	8218	16- 4-'03	640.00				
21	All	8248	16- 4-'03	640.00				

## MAIN LINE LAND GRANT

DESCRIPTION					PATENT			REMARKS
T.	R.	M.	S.	Part of Section	No.	Date	Area	
10	3	W4	23	All	8248	16- 4-'03	640.00	
			25	All	8248	16- 4-'03	640.00	
			27	All	8248	16- 4-'03	640.00	
			31	All	8248	16- 4-'03	629.99	
			33	All	8655	22-10-'03	631.54	
11	3	4	1	All	8249	16- 4-'03	642.08	
			3	All	8249	16- 4-'03	633.50	
			5	All	8249	16- 4-'03	632.19	
			7	All	8656	22-10-'03	640.00	
			9	All	8656	22-10-'03	640.00	
			13	All	9059	26- 2-'04	640.00	
			15	All	8249	16- 4-'03	640.00	
			17	All	8249	16- 4-'03	640.00	
			19	All	9059	26- 2-'04	640.00	
			21	All	9059	26- 2-'04	640.00	
			23	All	8249	16- 4-'03	640.00	
			25	All	9059	26- 2-'04	640.00	
			27	All	9059	26- 2-'04	640.00	
			31	All	9059	26- 2-'04	640.00	
			33	W. $\frac{1}{2}$ & S.E. $\frac{1}{4}$	9059	26- 2-'04	480.00	
33	N.E. $\frac{1}{4}$	9060	29- 2-'04	154.81	Bal. Right of way.			
35	N. $\frac{1}{2}$	8250	16- 4-'03	295.67	Balance River.			
35	S. $\frac{1}{2}$	8249	16- 4-'03	320.00				
12	3	4	1	All	9061	26- 3-'04	640.00	
			3	All	9061	26- 3-'04	640.00	
			5	N. $\frac{1}{2}$	8252	7- 4-'03	300.01	Bal. Right of way.
			5	S. $\frac{1}{2}$	8251	3- 4-'03	320.00	
			7	W. $\frac{1}{2}$ & S.E. $\frac{1}{4}$	8252	7- 4-'03	454.17	Bal. Right of way.
			7	N.E. $\frac{1}{4}$	8251	3- 4-'03	160.00	
			17	All	8251	3- 4-'03	640.00	
			19	All	9061	26- 3-'04	640.00	
			23	All	8657	21-10-'03	640.00	
14	3	4	17	All	9062	26- 3-'04	411.75	Balance Lake.
			19	All	8253	28- 3-'03	640.00	
			25	All	8253	28- 3-'03	640.00	
16	3	4	7	All	8658	17-10-'03	490.50	Balance Lake.
34	3	4	13	W. $\frac{1}{2}$ of N.W. $\frac{1}{4}$	11311	30- 8-'11	80.00	
			14	N.E. $\frac{1}{4}$	11311	30- 8-'11	160.00	
35	3	4	17	All	9651	6- 4-'05	644.00	
			19	All	9651	6- 4-'05	640.00	
			31	All	9651	6- 4-'05	640.00	

37-3-W4

## CANADIAN PACIFIC RAILWAY

DESCRIPTION					PATENT			REMARKS
T.	R.	M.	S.	Part of Section	No.	Date	Area	
37	3	W4	1	W. <sub>1</sub> & N.E. <sub>1</sub>	9652	5- 1-'05	180.00	Balance Lake.
			1	S.E. <sub>1</sub>	9653	1- 1-'05	107.40	
			5	E. <sub>1</sub> & N.W. <sub>1</sub>	9652	5- 4-'05	180.00	Balance Lake.
			5	S.W. <sub>1</sub>	9654	5- 4-'05	115.80	
38	3	1	13	All	9652	5- 1-'05	640.00	Balance Lake.
			1	All	9655	23- 3-'05	610.00	
			21	All	9655	23- 3-'05	610.00	
			27	All	9655	23- 3-'05	636.00	
			31	All	9655	23- 3-'05	626.00	
			33	All	9655	23- 3-'05	629.00	
			35	All	9655	23- 3-'05	633.00	
39	3	4	1	All	9656	21- 6-'05	638.00	Balance Lake.
			3	All	9656	21- 6-'05	638.00	
			5	All	9656	21- 6-'05	638.00	
			7	All	9656	21- 6-'05	614.00	
			9	All	9656	21- 6-'05	640.00	
			13	All	9656	21- 6-'05	644.00	
			15	W. <sub>1</sub>	9657	15- 4-'05	280.80	
			15	E. <sub>1</sub>	9656	21- 6-'05	322.00	
			17	N.W. <sub>1</sub>	9656	21- 6-'05	160.00	
			17	S.W. <sub>1</sub>	9659	14- 4-'05	154.60	
			17	E. <sub>1</sub>	9658	14- 4-'05	233.90	
			19	E. <sub>1</sub> & S.W. <sub>1</sub>	9660	15- 4-'05	311.00	
			19	N.W. <sub>1</sub>	9656	21- 6-'05	160.00	
			21	W. <sub>1</sub>	9661	15- 4-'05	292.20	
			21	E. <sub>1</sub>	9656	21- 6-'05	320.00	
			23	All	9656	21- 6-'05	610.00	
			25	All	9656	21- 6-'05	640.00	
			27	All	9656	21- 6-'05	640.00	
			31	All	9656	21- 6-'05	644.00	
			33	W. <sub>1</sub>	9662	15- 1-'05	259.40	
33	E. <sub>1</sub>	9656	21- 6-'05	320.00				
35	All	9656	21- 6-'05	640.00				
10	3	1	1	All	9663	20- 6-'05	640.00	Balance Lake.
			3	All	9663	20- 6-'05	640.00	
			5	All	9661	15- 1-'05	369.00	
			7	W. <sub>1</sub> & N.E. <sub>1</sub>	9663	20- 6-'05	180.00	
			7	S.E. <sub>1</sub>	9661	15- 6-'05	116.70	
			9	All	9663	20- 6-'05	40.00	
			13	All	9663	20- 6-'05	640.00	
			15	All	9663	20- 6-'05	640.00	
			17	All	9663	20- 6-'05	640.00	

## MAIN LINE LAND GRANT

DESCRIPTION				PATENT			REMARKS				
T.	R.	M.	S.	Part of Section	No.	Date		Area			
10	3	W1	19	All	9663	20- 6-'05	640.00				
			21	W. $\frac{1}{2}$ & S.E. $\frac{1}{4}$	9663	20- 6-'05	480.00				
			21	N.E. $\frac{1}{4}$	9665	11- 4-'05	128.40	Balance Lake.			
			23	All	9663	20- 6-'05	640.00				
			25	All	9663	20- 6-'05	640.00				
			27	E. $\frac{1}{2}$ & N.W. $\frac{1}{4}$	9663	20- 6-'05	480.00				
			27	S.W. $\frac{1}{4}$	9665	11- 4-'05	159.00	Balance Lake.			
			31	E. $\frac{1}{2}$ & N.W. $\frac{1}{4}$	9663	20- 6-'05	480.00				
			31	S.W. $\frac{1}{4}$	9666	11- 4-'05	112.10	Balance Lake.			
			33	All	9663	20- 6-'05	640.00				
			35	All	9663	20- 6-'05	640.00				
			11	3	1	1	All	9667	20- 6-'05	640.00	
						3	All	9667	20- 6-'05	640.00	
						5	All	9667	20- 6-'05	640.00	
7	All	9667				20- 6-'05	640.00				
9	All	9667				20- 6-'05	640.00				
13	All	9667				20- 6-'05	640.00				
15	All	9667				20- 6-'05	640.00				
17	All	9667				20- 6-'05	640.00				
19	All	9667				20- 6-'05	640.00				
21	All	9667				20- 6-'05	640.00				
23	All	9667				20- 6-'05	640.00				
25	All	9667				20- 6-'05	640.00				
27	All	9667				20- 6-'05	640.00				
31	All	9667				20- 6-'05	640.00				
33	All	9667	20- 6-'05	640.00							
35	All	9667	20- 6-'05	640.00							
12	3	1	1	All	9668	6- 4-'05	640.00				
			3	All	9668	6- 4-'05	640.00				
			5	E. $\frac{1}{2}$ & N.W. $\frac{1}{4}$	9668	6- 4-'05	480.00				
			5	S.W. $\frac{1}{4}$	9669	5- 4-'05	146.00	Balance Lake.			
			13	N. $\frac{1}{2}$	9670	6- 4-'05	262.10	Balance Lake.			
			13	S.W. $\frac{1}{4}$	9668	6- 4-'05	160.00				
			13	S.E. $\frac{1}{4}$	9671	6- 4-'05	151.20	Balance Lake.			
			15	E. $\frac{1}{2}$ & S.W. $\frac{1}{4}$	9668	6- 4-'05	480.00				
15	N.W. $\frac{1}{4}$	9672	6- 4-'05	445.70	Balance Lake.						
43	3	4	25	All	9673	23- 3-'05	644.00				
14	3	4	1	All	9674	12- 6-'05	640.00				
			7	E. $\frac{1}{2}$ & N.W. $\frac{1}{4}$	9674	12- 6-'05	480.00				
			7	S.W. $\frac{1}{4}$	9675	10- 6-'05	73.80	Balance Lake.			
			9	N.E. $\frac{1}{4}$ & S.W. $\frac{1}{4}$	9674	12- 6-'05	319.00				
			9	N.W. $\frac{1}{4}$	9676	10- 6-'05	456.80	Balance Lake.			



## CANADIAN PACIFIC RAILWAY

DESCRIPTION					PATENT			REMARKS
T.	R.	M.	S.	Part of Section	No.	Date	Area	
44	3	W4	9	S.E. $\frac{1}{4}$	9677	10- 6-'05	158.50	Balance Lake.
			13	E. $\frac{1}{2}$ & S.W. $\frac{1}{4}$	9674	12- 6-'05	480.00	
			13	N.W. $\frac{1}{4}$	9678	10- 6-'05	98.70	
			15	All	9674	12- 6-'05	644.00	
			17	W. $\frac{1}{2}$ & N.E. $\frac{1}{4}$	9674	12- 6-'05	483.00	
			17	S.E. $\frac{1}{4}$	9676	10- 6-'05	148.40	
			19	All	9679	10- 6-'05	554.40	
			24	All	9674	12- 6-'05	638.00	
			23	All	9674	12- 6-'05	640.00	
			25	W. $\frac{1}{2}$ & N.E. $\frac{1}{4}$	9674	12- 6-'05	180.00	
			25	S.E. $\frac{1}{4}$	9680	9- 6-'05	156.30	
			27	All	9674	12- 6-'05	642.00	
			34	All	9674	12- 6-'05	640.00	
			33	All	9674	12- 6-'05	640.00	
			35	W. $\frac{1}{2}$ & N.E. $\frac{1}{4}$	9674	12- 6-'05	481.00	
			35	S.E. $\frac{1}{4}$	9681	9- 6-'05	136.30	
			45	3	4	1	All	
3	All	9682				20- 6-'05	640.00	
5	E. $\frac{1}{2}$ & N.W. $\frac{1}{4}$	9682				20- 6-'05	480.00	
5	S.W. $\frac{1}{4}$	9683				15- 4-'05	157.00	
7	All	9682				20- 6-'05	640.00	
9	All	9682				20- 6-'05	640.00	
13	All	9682				20- 6-'05	640.00	
15	All	9682				20- 6-'05	640.00	
17	All	9682				20- 6-'05	640.00	
19	All	9682				20- 6-'05	640.00	
24	All	9682				20- 6-'05	640.00	
23	All	9682				20- 6-'05	640.00	
25	E. $\frac{1}{2}$ & N.W. $\frac{1}{4}$	9684				17- 4-'05	449.30	
25	S.W. $\frac{1}{4}$	9682				20- 6-'05	160.00	
27	All	9682				20- 6-'05	640.00	
34	N. $\frac{1}{2}$	9682				20- 6-'05	320.00	
31	S. $\frac{1}{2}$	9685				17- 4-'05	245.30	
33	W. $\frac{1}{2}$ & S.E. $\frac{1}{4}$	9682	20- 6-'05	480.00				
33	N.E. $\frac{1}{4}$	9684	17- 4-'05	158.60				
35	W. $\frac{1}{2}$ & S.E. $\frac{1}{4}$	9684	17- 4-'05	436.80				
35	N.E. $\frac{1}{4}$	9682	20- 6-'05	160.00				
46	3	4	1	All	9905	20- 6-'05	640.00	Balance River.
			3	All	9905	20- 6-'05	635.00	
			5	All	9905	20- 6-'05	629.20	
			7	All	9905	20- 6-'05	636.20	
			9	N. $\frac{1}{2}$	9906	17- 4-'05	302.40	

## MAIN LINE LAND GRANT

DESCRIPTION					PATENT			REMARKS			
T.	R.	M.	S.	Part of Section	No.	Date	Area				
46	3	W4	9	S. $\frac{1}{2}$	9905	20- 6-'05	320 00				
			13	All	9905	20- 6-'05	636 00				
			15	All	9905	20- 6-'05	640 00				
			17	All	9905	20- 6-'05	640 00				
			19	All	9905	20- 6-'05	636 00				
			21	All	9905	20- 6-'05	638 00				
			23	All	9905	20- 6-'05	640 00				
			25	All	9905	20- 6-'05	636 00				
			27	All	9905	20- 6-'05	636 00				
			31	All	9905	20- 6-'05	597 00				
			33	All	9905	20- 6-'05	596 00				
			35	All	9905	20- 6-'05	594 00				
			47	3	4	1	All	9847	11- 4-'05	596 00	
						3	E. $\frac{1}{2}$ & S.W. $\frac{1}{4}$	9847	11- 4-'05	436 00	
						3	N.W. $\frac{1}{4}$	9848	11- 4-'05	112 60	Balance Lake.
5	All	9847				11- 4-'05	598 00				
7	All	9847				11- 4-'05	640 00				
9	N. $\frac{1}{2}$	9847				11- 4-'05	322 00				
9	S. $\frac{1}{2}$	9848				11- 4-'05	198 00	Balance Lake.			
13	W. $\frac{1}{2}$ & S.E. $\frac{1}{4}$	9847				11- 4-'05	480 00				
13	N.E. $\frac{1}{4}$	9849				11- 4-'05	138 20	Balance Lake.			
15	All	9847				11- 4-'05	640 00				
17	All	9847				11- 4-'05	640 00				
19	All	9847				11- 4-'05	640 00				
21	All	9847				11- 4-'05	644 00				
23	All	9847				11- 4-'05	640 00				
25	All	9847				11- 4-'05	640 00				
27	All	9847	11- 4-'05	640 00							
31	All	9847	11- 4-'05	640 00							
33	All	9847	11- 4-'05	640 00							
35	All	9847	11- 4-'05	640 00							
48	3	4	1	All	9873	19- 6-'05	641 00				
			3	All	9873	19- 6-'05	642 00				
			5	All	9873	19- 6-'05	640 00				
			7	All	9873	19- 6-'05	640 00				
			9	All	9873	19- 6-'05	640 00				
			13	All	9873	19- 6-'05	640 00				
			15	All	9873	19- 6-'05	640 00				
			17	All	9873	19- 6-'05	640 00				
			19	E. $\frac{1}{2}$ & S.W. $\frac{1}{4}$	9873	19- 6-'05	480 00				
			19	N.W. $\frac{1}{4}$	9874	17- 4-'05	157 20	Balance Lake.			
			21	All	9873	19- 6-'05	640 00				

## CANADIAN PACIFIC RAILWAY

DESCRIPTION					PATENT			REMARKS
T.	R.	M.	S.	Part of Section	No.	Date	Area	
48	3	W4	23	All	9875	17- 4-'05	377.80	Balance Lake.
			25	All	9873	19- 6-'05	640.00	
			27	All	9873	19- 6-'05	640.00	
			31	All	9876	11- 4-'05	423.00	
			33	All	9873	19- 6-'05	640.00	
			35	All	9873	19- 6-'05	640.00	
49	3	4	1	All	9686	19- 6-'05	640.00	Balance Lake.
			3	W. $\frac{1}{2}$ & S.E. $\frac{1}{4}$	9686	19- 6-'05	178.00	
			3	N.E. $\frac{1}{4}$	9687	18- 4-'05	439.90	
			5	All	9686	19- 6-'05	640.00	
			7	All	9686	19- 6-'05	636.00	
			9	All	9686	19- 6-'05	640.00	
			13	E. $\frac{1}{2}$ & N.W. $\frac{1}{4}$	9686	19- 6-'05	480.00	
			13	S.W. $\frac{1}{4}$	9688	17- 4-'05	453.50	
			15	All	9689	18- 4-'05	543.00	
			17	All	9686	19- 6-'05	644.00	
			19	All	9686	19- 6-'05	636.00	
			24	W. $\frac{1}{2}$ & S.E. $\frac{1}{4}$	9686	19- 6-'05	479.00	
			24	N.E. $\frac{1}{4}$	9690	18- 4-'05	440.30	
			23	All	9686	19- 6-'05	640.00	
			25	All	9686	19- 6-'05	640.00	
			27	All	9686	19- 6-'05	636.00	
			31	All	9686	19- 6-'05	636.00	
			33	All	9686	19- 6-'05	638.00	
			35	W. $\frac{1}{2}$ & N.E. $\frac{1}{4}$	9686	19- 6-'05	480.00	
			35	S.E. $\frac{1}{4}$	9691	18- 4-'05	436.40	
50	3	4	1	W. $\frac{1}{2}$	9692	10- 6-'05	320.00	Balance Lake.
			1	E. $\frac{1}{2}$	9693	17- 4-'05	215.00	
			3	All	9692	10- 6-'05	638.00	
			5	All	9692	10- 6-'05	636.00	
			7	All	9692	10- 6-'05	640.00	
			9	N. $\frac{1}{2}$	9691	17- 4-'05	274.90	
			9	S. $\frac{1}{2}$	9692	10- 6-'05	348.00	
			13	All	9692	10- 6-'05	636.00	
			15	All	9692	10- 6-'05	636.00	
			17	All	9692	10- 6-'05	640.00	
			19	All	9692	10- 6-'05	640.00	
			21	All	9692	10- 6-'05	636.00	
			23	All	9692	10- 6-'05	638.00	
			25	All	9692	10- 6-'05	636.00	
27	All	9692	10- 6-'05	636.00				
31	All	9692	10- 6-'05	657.00				

## MAIN LINE LAND GRANT

DESCRIPTION				PATENT			REMARKS
T.	R.	M.	S.	Part of Section	No.	Date	
50	3	W1	33	All	9692	10- 6-'05	656 00
			35	All	9692	10- 6-'05	651 00
51	3	1	1	All	9695	19- 6-'05	660 00
			3	All	9695	19- 6-'05	662 00
			5	All	9695	19- 6-'05	661 00
			7	All	9695	19- 6-'05	640 00
			9	All	9695	19- 6-'05	610 00
			13	All	9695	19- 6-'05	644 00
			15	All	9695	19- 6-'05	644 00
			17	All	9695	19- 6-'05	641 00
			19	All	9695	19- 6-'05	610 00
			21	All	9695	19- 6-'05	640 00
			23	All	9695	19- 6-'05	640 00
			25	All	9695	19- 6-'05	640 00
			27	All	9695	19- 6-'05	641 00
			31	All	9695	19- 6-'05	642 00
			33	All	9695	19- 6-'05	641 00
			35	All	9695	19- 6-'05	640 00
52	3	1	1	All	5929	25- 4-'01	640 00
			3	All	5929	25- 4-'01	640 00
			5	All	5929	25- 4-'01	640 00
			7	All	5929	25- 4-'01	640 00
			9	All	5929	25- 4-'01	640 00
			13	All	5929	25- 4-'01	640 00
			15	All	5929	25- 4-'01	640 00
			17	All	5929	25- 4-'01	640 00
			19	All	5929	25- 4-'01	640 00
			21	All	5929	25- 4-'01	640 00
			23	All	5929	25- 4-'01	640 00
			25	All	5929	25- 4-'01	640 00
			27	All	5929	25- 4-'01	640 00
			31	All	5929	25- 4-'01	640 00
			33	All	5929	25- 4-'01	640 00
			35	All	5929	25- 4-'01	640 00
53	3	1	1	All	5930	25- 4-'01	640 00
			3	All	5930	25- 4-'01	640 00
			5	All	5930	25- 4-'01	640 00
			7	All	5930	25- 4-'01	640 00
			9	All	5930	25- 4-'01	640 00
			13	All	5930	25- 4-'01	640 00
			15	All	5930	25- 4-'01	640 00
			17	All	5930	25- 4-'01	640 00

## CANADIAN PACIFIC RAILWAY

DESCRIPTION				PATENT			REMARKS	
T.	R.	M.	S.	Part of Section	No.	Date		Area
53	3	W4	19	All	5930	25- 4-'01	640 00	
			21	All	5930	25- 4-'01	640 00	
			23	All	5930	25- 4-'01	640 00	
			25	All	5930	25- 4-'01	640 00	
			27	All	5930	25- 4-'01	640 00	
			31	All	5930	25- 4-'01	640 00	
			33	All	5930	25- 4-'01	640 00	
			35	All	5930	25- 4-'01	640 00	
			54	3	4	1	All	10859
3	All	10859				10- 9-'06	640 00	
5	All	10859				10- 9-'06	640 00	
7	All	10859				10- 9-'06	640 00	
9	All	10859				10- 9-'06	640 00	
13	All	10869				10- 9-'06	479 80	Balance River.
15	W. $\frac{1}{2}$	10859				10- 9-'06	320 00	
15	E. $\frac{1}{2}$	10869				10- 9-'06	241 70	Balance River.
17	All	10859				10- 9-'06	640 00	
19	All	10859				10- 9-'06	636 00	
21	All	10859				10- 9-'06	640 00	
23	All	10859				10- 9-'06	636 00	
25	W. $\frac{1}{2}$	10859				10- 9-'06	320 00	
25	E. $\frac{1}{2}$	10870				10- 9-'06	267 40	Balance Lake.
27	W. $\frac{1}{2}$	10869				10- 9-'06	229 00	Balance River.
27	E. $\frac{1}{2}$	10859				10- 9-'06	320 00	
31	All	10859				10- 9-'06	632 00	
33	W. $\frac{1}{2}$ & S.E. $\frac{1}{4}$	10869	10- 9-'06	410 90	Balance River.			
33	N.E. $\frac{1}{4}$	10859	10- 9-'06	157 00				
35	All	10859	10- 9-'06	632 00				
55	3	4	1	All	11027	14- 6-'07	635 00	
			3	All	11027	14- 6-'07	634 00	
			5	All	11028	14- 6-'07	551 40	Balance River.
			7	S.W. $\frac{1}{4}$	11027	14- 6-'07	160 00	
			7	E. $\frac{1}{2}$ & N.W. $\frac{1}{4}$	11028	14- 6-'07	413 90	Balance River.
			9	W. $\frac{1}{2}$ & S.E. $\frac{1}{4}$	11027	14- 6-'07	482 00	
			9	N.E. $\frac{1}{4}$	11029	14- 6-'07	158 40	Balance River.
			13	E. $\frac{1}{2}$ & N.W. $\frac{1}{4}$	11027	14- 6-'07	480 00	
			13	S.W. $\frac{1}{4}$	11039	14- 6-'07	158 80	Balance Lake.
			15	All	11027	14- 6-'07	640 00	
			17	All	11027	14- 6-'07	640 00	
			19	W. $\frac{1}{2}$ & N.E. $\frac{1}{4}$	11027	14- 6-'07	480 00	
			19	S.E. $\frac{1}{4}$	11031	14- 6-'07	148 30	Balance Lake.
21	E. $\frac{1}{2}$ & S.W. $\frac{1}{4}$	11027	14- 6-'07	480 00				

## MAIN LINE LAND GRANT

DESCRIPTION				PATENT			REMARKS					
T.	R.	M.	S.	Part of Section	No.	Date		Area				
55	3	W1	21	N.W. 1/4	11032	11- 6-'07	159 60	Balance Lake.				
			23	All	11027	11- 6-'07	640 00					
			25	E. 1/2 & S.W. 1/4	11027	11- 6-'07	480 00					
			25	N.W. 1/4	11033	11- 6-'07	140 10					
			27	All	11027	11- 6-'07	640 00					
			31	E. 1/2 & N.W. 1/4	11027	11- 6-'07	480 00					
			31	S.W. 1/4	11034	11- 6-'07	112 40					
			33	E. 1/2 & S.W. 1/4	11032	11- 6-'07	363 20					
			33	N.W. 1/4	11027	11- 6-'07	160 00					
			35	W. 1/2 & N.E. 1/4	11027	11- 6-'07	480 00					
			35	S.E. 1/4	11033	11- 6-'07	146 40					
			56	3	4	1	All		10518	26- 1-'06	640 00	Balance Lake.
						3	All		10519	8- 5-'06	427 00	
						5	All		10518	26- 1-'06	640 00	
7	All	10518				26- 1-'06	640 00					
9	All	10518				26- 1-'06	640 00					
8	4	4	23	All	9063	19- 3-'04	640 00					
			25	All	9063	19- 3-'04	640 00					
			27	All	9063	19- 3-'04	640 00					
			31	All	8254	27- 3-'03	640 00					
			33	All	9063	19- 3-'04	640 00					
			35	W. 1/2	9063	19- 3-'04	320 00					
9	4	4	35	E. 1/2	8177	3- 2-'03	320 00					
			1	All	8659	21-10-'03	640 00					
			3	N. 1/2	9065	18- 3-'04	306 00					
			3	S. 1/2	9064	18- 3-'04	320 00					
			5	All	9064	18- 3-'04	640 00					
			7	All	9064	18- 3-'04	640 00					
			9	All	9064	18- 3-'04	640 00					
			13	All	8255	15- 4-'03	640 00					
			15	All	9064	18- 3-'04	640 00					
			17	W. 1/2 & S.E. 1/4	8256	15- 4-'03	405.75					
			17	N.E. 1/4	8255	15- 4-'03	160 00					
			19	All	9064	18- 3-'04	640 00					
			21	All	9064	18- 3-'04	640 00					
			23	All	8255	15- 4-'03	640 00					
			25	All	8255	15- 4-'03	640 00					
27	All	8255	15- 4-'03	640 00								
10	4	4	34	All	9064	18- 3-'04	640 00					
			33	All	8255	15- 4-'03	640 00					
			35	All	8255	15- 4-'03	640 00					
			1	All	8257	16- 4-'03	640 00					

## CANADIAN PACIFIC RAILWAY

DESCRIPTION				PATENT			REMARKS	
T.	R.	M.	S.	Part of Section	No.	Date		Area
10	1	W1	3	All	9066	19- 3-'01	610.00	
			5	All	9066	19- 3-'04	610.00	
			7	All	9066	19- 3-'04	610.00	
			9	All	8257	16- 1-'03	610.00	
			13	All	8257	16- 4-'03	610.00	
			15	All	8257	16- 1-'03	640.00	
			17	All	9066	19- 3-'04	640.00	
			19	All	8660	21-10-'03	610.00	
			21	All	9066	19- 3-'01	610.00	
			23	All	8257	16- 4-'03	610.00	
			25	All	8257	16- 1-'03	610.00	
			27	All	8660	21-10-'03	610.00	
			31	All	8660	21-10-'03	632.51	
			33	All	8660	21-10-'03	631.67	
			35	All	8257	16- 1-'03	631.30	
11	1	1	1	All	8661	17-10-'03	636.00	
			3	All	8258	8- 1-'03	633.59	
			5	All	8258	8- 1-'03	633.35	
			7	All	8661	17-10-'03	610.00	
			9	All	8258	8- 4-'03	640.00	
			13	All	8258	8- 1-'03	610.00	
			15	All	8661	17-10-'03	610.00	
			17	All	9067	28- 3-'01	640.00	
			19	All	8258	8- 4-'03	610.00	
			21	All	8258	8- 1-'03	610.00	
			23	All	9067	28- 3-'01	640.00	
			25	All	9067	28- 3-'01	610.00	
			27	All	9067	28- 3-'01	640.00	
			31	All	1102	25- 9-'88	640.00	
			33	All	9067	28- 3-'01	610.00	
35	All	9067	28- 3-'01	640.00				
12	4	4	1	All	9068	28- 3-'04	640.00	
			3	All	9068	28- 3-'01	640.00	
			5	All	1101	25- 9-'88	610.00	
			7	All	1101	25- 9-'88	615.69	Bal. Right of way.
			9	All	1101	25- 9-'88	615.65	Bal. Right of way.
			10	L.S. 5,6,7	1021	15- 8-'99	101.49	Bal. Right of way.
			10	S. $\frac{1}{2}$ of L.S. 9,10.	4466	1- 5-'00	40.00	
			10	S. $\frac{1}{2}$ of L.S. 11-12	4434	14- 5-'00	40.00	
			13	All	8259	27- 3-'03	640.00	
			15	All	9068	28- 3-'04	640.00	
17	All	1101	25- 9-'88	640.00				

## MAIN LINE LAND GRANT

DESCRIPTION					PATENT			REMARKS
T.	R.	M.	S.	Part of Section	No.	Date	Area	
12	1	W4	19	S. $\frac{1}{2}$	1101	25- 9-'88	320.00	
			24	S. $\frac{1}{2}$	1101	25- 9-'88	320.00	
			24	All	9068	28- 3-'04	640.00	
			31	All	9068	28- 3-'04	640.00	
14	4	1	25	S.E. $\frac{1}{4}$	9069	23- 2-'04	160.00	
16	4		13	All	8260	27- 3-'03	640.00	
35	4	4	6	N.W. $\frac{1}{4}$	11321	24- 4-'12	161.00	
			6	N.E. $\frac{1}{4}$	11349	17- 4-'12	161.00	
			6	L.S. 5	11327	22- 3-'12	38.00	
38	1	4	23	All	9696	5- 4-'05	638.00	
			25	All	9696	5- 4-'05	640.00	
			27	All	9696	5- 4-'05	640.00	
			35	All	9696	5- 4-'05	628.00	
			36	N.W. $\frac{1}{4}$	11133	12- 7-'07	154.00	
39	1	1	1	All	9697	23- 3-'05	641.00	
			3	All	9697	23- 3-'05	641.00	
			12	All	9698	23- 3-'05	593.40	Balance Lake.
			15	N. $\frac{1}{2}$	9697	23- 3-'05	322.00	
			15	S. $\frac{1}{2}$	9699	4- 4-'05	249.70	Balance Lake.
			25	W. $\frac{1}{2}$	9697	23- 3-'05	320.00	
			25	E. $\frac{1}{2}$	9700	5- 4-'05	228.40	Balance Lake.
			35	E. $\frac{1}{2}$ & N.W. $\frac{1}{4}$	9697	23- 3-'05	180.00	
			35	S.W. $\frac{1}{4}$	9701	23- 3-'05	149.60	Balance Lake.
40	1	4	1	All	9702	23- 3-'05	640.00	
			9	All	9703	5- 4-'05	475.30	Balance Lake.
			13	All	9702	23- 3-'05	640.00	
			15	All	9702	23- 3-'05	640.00	
			25	All	9702	23- 3-'05	640.00	
			27	W. $\frac{1}{2}$	9702	23- 3-'05	320.00	
			27	E. $\frac{1}{2}$	9704	23- 3-'05	234.30	Balance Lake.
			35	W. $\frac{1}{2}$ & S.E. $\frac{1}{4}$	9702	23- 3-'05	480.00	
			35	N.E. $\frac{1}{4}$	9705	4- 4-'05	456.20	Balance Lake.
44	1	1	1	All	9706	21- 6-'05	640.00	
			3	All	9706	21- 6-'05	640.00	
			9	All	9706	21- 6-'05	640.00	
			19	All	9706	21- 6-'05	640.00	
			21	All	9706	21- 6-'05	640.00	
			23	All	9706	21- 6-'05	640.00	
			25	All	9706	21- 6-'05	640.00	
			27	All	9706	24- 6-'05	640.00	
			33	All	9706	21- 6-'05	640.00	
			35	All	9706	21- 6-'05	640.00	



## CANADIAN PACIFIC RAILWAY

DESCRIPTION					PATENT			REMARKS
T.	R.	M.	S.	Part of Section	No.	Date	Area	
42	4	W4	1	All	9707	21- 6-'05	640.00	
			3	All	9707	21- 6-'05	640.00	
			5	All	9707	21- 6-'05	640.00	
			7	All	9707	21- 6-'05	640.00	
			9	All	9707	21- 6-'05	640.00	
			15	All	9707	21- 6-'05	638.00	
			17	All	9707	21- 6-'05	638.00	
			19	All	9707	21- 6-'05	636.00	
			21	All	9707	21- 6-'05	640.00	
			33	All	9708	18- 4-'05	481.50	Balance Lake.
			35	N. $\frac{3}{2}$	9707	21- 6-'05	354.00	
43	4	4	35	S. $\frac{1}{2}$	9709	18- 4-'05	196.00	Balance Lake.
			1	All	9710	21- 6-'05	677.60	
43	4	4	3	All	9710	21- 6-'05	680.00	
			5	All	9710	21- 6-'05	684.00	
			9	All	9710	21- 6-'05	640.00	
			15	All	9710	21- 6-'05	640.00	
			21	W. $\frac{1}{2}$ & S.E. $\frac{1}{4}$	9710	21- 6-'05	480.00	
			21	N.E. $\frac{1}{4}$	9711	18- 4-'05	145.60	Balance Lake.
			23	All	9710	21- 6-'05	640.00	
			27	All	9710	21- 6-'05	640.00	
			33	All	9710	21- 6-'05	640.00	
			35	All	9710	21- 6-'05	640.00	
			44	4	4	3	All	9712
9	All	9712				15- 6-'05	640.00	
13	All	9712				15- 6-'05	640.00	
19	All	9712				15- 6-'05	640.00	
23	All	9712				15- 6-'05	640.00	
25	All	9712				15- 6-'05	640.00	
27	All	9712				15- 6-'05	640.00	
31	All	9712				15- 6-'05	641.00	
33	N. $\frac{1}{2}$	9713				15- 6-'05	280.50	Balance Lake.
33	S. $\frac{1}{2}$	9712				15- 6-'05	320.00	
35	All	9712				15- 6-'05	640.00	
45	4	4	1	All	9864	13- 4-'05	640.00	
			3	N. $\frac{1}{2}$	9864	13- 4-'05	320.00	
			3	S. $\frac{1}{2}$	9865	12- 4-'05	265.50	Balance Lake.
			5	All	9864	13- 4-'05	640.00	
			7	All	9864	13- 4-'05	640.00	
			9	W. $\frac{1}{2}$	9866	12- 4-'05	256.60	Balance Lake.
			9	E. $\frac{1}{2}$	9864	13- 4-'05	320.00	
			13	All	9864	13- 4-'05	640.00	

## MAIN LINE LAND GRANT

T.	DESCRIPTION				PATENT		REMARKS	
	R.	M.	S.	Part of Section	No.	Date		Area
45	1	W4	15	N. $\frac{1}{2}$	9864	13- 4-'05	320.00	
			15	S. $\frac{1}{2}$	9867	12- 4-'05	304.70	Balance Lake.
			17	All	9868	12- 4-'05	303.60	Balance Lake.
			49	All	9864	13- 4-'05	640.00	
			21	All	9864	13- 4-'05	640.00	
			23	W. $\frac{1}{2}$ & S.E. $\frac{1}{4}$	9864	13- 4-'05	480.00	
			23	N.E. $\frac{1}{4}$	9869	12- 4-'05	158.70	Balance Lake.
			25	E. $\frac{1}{2}$ & N.W. $\frac{1}{4}$	9864	13- 4-'05	480.00	
			25	S.W. $\frac{1}{4}$	9870	12- 4-'05	137.70	Balance Lake.
			27	W. $\frac{1}{2}$ & S.E. $\frac{1}{4}$	9864	13- 4-'05	480.00	
			27	N.E. $\frac{1}{4}$	9871	12- 4-'05	114.80	Balance Lake.
			31	All	9864	13- 4-'05	640.00	
			33	All	9864	13- 4-'05	640.00	
			35	All	9864	13- 4-'05	640.00	
			46	1	1	1	All	9877
3	All	9877				26- 4-'05	637.00	
5	All	9877				26- 4-'05	642.00	
7	All	9877				26- 4-'05	636.00	
9	All	9877				26- 4-'05	640.00	
13	All	9877				26- 4-'05	638.20	Balance River.
15	All	9877				26- 4-'05	640.00	
17	All	9877				26- 4-'05	640.00	
19	W. $\frac{1}{2}$ & S.E. $\frac{1}{4}$	9877				26- 4-'05	477.00	
19	N.E. $\frac{1}{4}$	9878				20- 4-'05	118.80	Balance Lake.
24	All	9877				26- 4-'05	638.00	
23	All	9877				26- 4-'05	636.00	
25	All	9877				26- 4-'05	637.20	Balance River.
27	All	9877				26- 4-'05	636.00	
34	All	9877				26- 4-'05	590.00	
33	All	9877	26- 4-'05	592.00				
35	All	9877	26- 4-'05	595.40	Balance River, etc.			
47	1	1	1	All	9714	20- 6-'05	600.00	
			3	All	9714	20- 6-'05	597.00	
			5	All	9714	20- 6-'05	594.00	
			7	All	9714	20- 6-'05	643.80	
			9	All	9714	20- 6-'05	640.80	
			13	All	9711	20- 6-'05	640.00	
			15	All	9714	20- 6-'05	640.00	
			17	All	9714	20- 6-'05	640.00	
			49	All	9714	20- 6-'05	644.00	
			21	All	9711	20- 6-'05	640.00	
23	All	9714	20- 6-'05	642.00				

## CANADIAN PACIFIC RAILWAY

DESCRIPTION					PATENT			REMARKS
T	R.	M.	S.	Part of Section	No.	Date	Area	
47	4	W4	25	All	9714	20- 6-'05	640 00	
			27	N. $\frac{1}{2}$	9716	20- 1-'05	285.60	Balance Lake.
			27	S. $\frac{1}{2}$	9714	20- 6-'05	320.00	
			31	All	9714	20- 6-'05	640 00	
			35	N. $\frac{1}{2}$	9714	20- 6-'05	320 00	
			35	S. $\frac{1}{2}$	9717	19- 4-'05	145 40	Balance Lake.
48	4	4	1	All	9879	20- 6-'05	610 00	
			3	All	9880	19- 1-'05	167 10	Balance Lake.
			5	All	9879	20- 6-'05	640 00	
			7	All	9879	20- 6-'05	610 00	
			9	All	9879	20- 6-'05	610 00	
			13	All	9879	20- 6-'05	640 00	
			15	All	9879	20- 6-'05	610 00	
			17	All	9879	20- 6-'05	640 00	
			19	All	9879	20- 6-'05	640 00	
			21	All	9879	20- 6-'05	640 00	
			23	All	9879	20- 6-'05	610 00	
			25	All	9881	19- 4-'05	293 80	Balance Lake.
			27	All	9879	20- 6-'05	610 00	
			31	All	9879	20- 6-'05	640 00	
			33	All	9879	20- 6-'05	640 00	
			49	4	4	1	All	9718
3	N. $\frac{1}{2}$	9718				22- 6-'05	320 00	
3	S. $\frac{1}{2}$	9719				18- 4-'05	209 90	Balance Lake.
5	All	9718				22- 6-'05	610 00	
7	All	9718				22- 6-'05	610 00	
9	N. $\frac{1}{2}$	9718				22- 6-'05	320 00	
9	S. $\frac{1}{2}$	9720				19- 1-'05	251 90	Balance Lake.
13	All	9718				22- 6-'05	640 00	
15	W. $\frac{1}{2}$ & N.E. $\frac{1}{4}$	9718				22- 6-'05	183 00	
15	S.E. $\frac{1}{4}$	9721				19- 1-'05	158.60	Balance Lake.
17	All	9718				22- 6-'05	641 00	
19	All	9718				22- 6-'05	610 00	
21	All	9718				22- 6-'05	640 00	
23	All	9718				22- 6-'05	636 00	
25	All	9718				22- 6-'05	610 00	
27	All	9718				22- 6-'05	642 00	
31	N.W. $\frac{1}{4}$ & S.E. $\frac{1}{4}$	9718	22- 6-'05	320 00				
31	N.E. $\frac{1}{4}$	9722	19- 4-'05	154.80	Balance Lake.			
31	S.W. $\frac{1}{4}$	9723	19- 1-'05	131 00	Balance Lake.			
33	All	9718	22- 6-'05	639 00				

## MAIN LINE LAND GRANT

DESCRIPTION				PATENT			REMARKS	
T.	R.	M.	S.	Part of Section	No.	Date		Area
49	4	W4	35	All	9718	22- 6-'05	635.00	
50	1	4	1	All	9724	22- 6-'05	639.00	
			3	All	9724	22- 6-'05	640.00	
			5	All	9724	22- 6-'05	638.00	
			7	W. $\frac{1}{2}$ & N.E. $\frac{1}{4}$	9721	22- 6-'05	480.00	
			7	S.E. $\frac{1}{4}$	9725	19- 4-'05	159.60	Balance Lake.
			9	All	9724	22- 6-'05	636.00	
			13	All	9724	22- 6-'05	636.00	
			15	W. $\frac{1}{2}$ & N.E. $\frac{1}{4}$	9726	19- 4-'05	338.80	Balance Lake.
			15	S.E. $\frac{1}{4}$	9721	22- 6-'05	160.00	
			17	All	9721	22- 6-'05	610.00	
			19	All	9724	22- 6-'05	640.00	
			24	All	9862	19- 4-'05	16.60	Balance Lake.
			23	W. $\frac{1}{2}$ & S.E. $\frac{1}{4}$	9726	19- 4-'05	354.90	Balance Lake.
			23	N.E. $\frac{1}{4}$	9724	22- 6-'05	160.00	
			25	All	9724	22- 6-'05	636.00	
			27	All	9726	19- 4-'05	301.50	Balance Lake.
			31	All	9724	22- 6-'05	658.00	
			33	All	9721	22- 6-'05	656.00	
			35	W. $\frac{1}{2}$	9727	19- 4-'05	210.90	Balance Lake.
			35	E. $\frac{1}{2}$	9724	22- 6-'05	330.00	
54	1	4	1	All	9728	19- 6-'05	664.00	
			3	W. $\frac{1}{2}$ & S.E. $\frac{1}{4}$	9728	19- 6-'05	503.00	
			3	N.E. $\frac{1}{4}$	9729	13- 4-'05	154.90	Balance Lake.
			5	All	9728	19- 6-'05	663.00	
			7	All	9730	11- 4-'05	118.30	Balance Lake.
			9	All	9728	19- 6-'05	644.00	
			13	All	9728	19- 6-'05	644.00	
			15	All	9728	19- 6-'05	641.00	
			17	All	9728	19- 6-'05	644.00	
			19	All	9728	19- 6-'05	640.00	
			21	All	9728	19- 6-'05	642.00	
			23	All	9728	19- 6-'05	644.00	
			25	All	9728	19- 6-'05	644.00	
			27	All	9728	19- 6-'05	644.00	
			31	All	9728	19- 6-'05	641.00	
			33	All	9728	19- 6-'05	643.00	
			35	All	9728	19- 6-'05	642.00	
52	4	4	1	All	10734	10- 5-'06	640.00	
			3	All	10734	10- 5-'06	640.00	
			5	All	10734	10- 5-'06	640.00	
			7	All	10734	10- 5-'06	642.00	

## CANADIAN PACIFIC RAILWAY

DESCRIPTION					PATENT			REMARKS				
T.	R.	M.	S.	Part of Section	No.	Date	Area					
52	4	W4	9	All	10734	10- 5-'06	640.00	Balance Lake.				
			13	All	10734	10- 5-'06	642.00					
			15	All	10734	10- 5-'06	610.00					
			17	All	10734	10- 5-'06	644.00					
			19	N. $\frac{1}{2}$	10735	10- 5-'06	276.40					
			19	S. $\frac{1}{2}$	10734	10- 5-'06	322.00					
			21	All	10734	10- 5-'06	641.00					
			23	All	10731	10- 5-'06	640.00					
			25	All	10734	10- 5-'06	641.00					
			27	All	10734	10- 5-'06	636.00					
			31	All	10731	10- 5-'06	640.00					
			33	All	10734	10- 5-'06	640.00					
			35	All	10734	10- 5-'06	641.00					
			53	4	4	1	All		10814	11- 8-'06	640.00	
						3	All		10927	10- 5-'07	640.00	
5	All	10814				11- 8-'06	641.00					
7	All	10927				10- 5-'07	640.00					
9	All	10927				10- 5-'07	640.00					
13	All	10844				11- 8-'06	640.00					
15	All	10844				11- 8-'06	640.00					
17	All	10927				10- 5-'07	640.00					
19	All	10927				10- 5-'07	636.00					
21	All	10844				11- 8-'06	640.00					
23	All	10927				10- 5-'07	640.00					
25	All	10927				10- 5-'07	640.00					
27	All	10844				11- 8-'06	640.00					
31	All	10844				11- 8-'06	638.00					
33	All	10927				10- 5-'07	638.00					
35	All	10844	11- 8-'06	638.00								
54	4	4	1	All	10845	11- 8-'06	640.00					
			3	All	10871	10- 9-'06	640.00					
			5	All	10845	11- 8-'06	640.00					
			7	All	10871	10- 9-'06	636.00					
			9	All	10871	10- 9-'06	640.00					
			13	All	10845	11- 8-'06	636.00					
			15	All	10845	11- 8-'06	640.00					
			17	All	10871	10- 9-'06	640.00					
			19	W. $\frac{1}{2}$	10871	10- 9-'06	317.00					
			19	E. $\frac{1}{2}$	10872	10- 9-'06	251.10					
			21	All	10845	11- 8-'06	636.00					
			23	All	10871	10- 9-'06	640.00					
25	All	10871	10- 9-'06	636.00								

# 54-4-W4

## MAIN LINE LAND GRANT

DESCRIPTION				PATENT			REMARKS	
T.	R.	M.	S.	Part of Section	No.	Date		Area
54	4	W4	27	All	10845	11- 8-'06	638.00	
			31	All	10845	11- 8-'06	631.00	
			33	All	10871	10- 9-'06	629.00	
			35	All	10845	11- 8-'06	628.00	
55	1	1	1	All	10928	8- 5-'07	634.00	
			3	All	10928	8- 5-'07	634.00	
			5	All	10928	8- 5-'07	636.00	
			7	All	10928	8- 5-'07	640.00	
			9	All	10928	8- 5-'07	640.00	
			13	E. $\frac{1}{2}$ & N.W. $\frac{1}{4}$	10929	10- 5-'07	325.10	Balance River.
			13	S.W. $\frac{1}{4}$	10928	8- 5-'07	160.00	
			15	W. $\frac{1}{2}$ & S.E. $\frac{1}{4}$	10928	8- 5-'07	180.00	
			15	N.E. $\frac{1}{4}$	10930	10- 5-'07	136.00	Balance River.
			17	All	10928	8- 5-'07	640.00	
			19	All	10928	8- 5-'07	640.00	
			21	E. $\frac{1}{2}$ & N.W. $\frac{1}{4}$	10930	10- 5-'07	409.50	Balance River.
			21	S.W. $\frac{1}{4}$	10928	8- 5-'07	160.00	
			23	E. $\frac{1}{2}$ & N.W. $\frac{1}{4}$	10928	8- 5-'07	180.00	
			23	S.W. $\frac{1}{4}$	10930	10- 5-'07	158.90	Balance River.
			25	W. $\frac{1}{2}$ & S.E. $\frac{1}{4}$	10928	8- 5-'07	180.00	
			25	N.E. $\frac{1}{4}$	11257	11- 4-'10	114.90	Balance Lake.
			27	All	10928	8- 5-'07	640.00	
			31	All	10928	8- 5-'07	640.00	
			33	W. $\frac{1}{2}$	10930	10- 5-'07	230.00	Balance River.
33	E. $\frac{1}{2}$	10928	8- 5-'07	320.00				
35	All	10928	8- 5-'07	638.00				
56	4	1	7	All	10723	10- 5-'06	434.90	Balance River.
			19	All	10721	26- 4-'06	640.00	
			24	All	10725	10- 5-'06	476.30	Balance Lake.
8	5	1	19	All	9070	25- 2-'04	610.00	
			31	N. $\frac{1}{2}$	9070	25- 2-'04	320.00	
			31	S. $\frac{1}{2}$	9074	24- 2-'04	274.20	Balance Lake.
			33	All	8261	27- 3-'03	610.00	
			35	All	8675	22-10-'03	640.00	
9	5	4	1	W. $\frac{1}{2}$ & N.E. $\frac{1}{4}$	9072	24- 3-'04	180.00	
			1	S.E. $\frac{1}{4}$	8422	12- 6-'03	160.00	
			3	All	8662	21-10-'03	640.00	
			7	All	9072	24- 3-'04	640.00	
			13	All	9072	24- 3-'04	640.00	
			15	All	8262	30- 3-'03	640.00	
			17	All	9072	24- 3-'04	640.00	
			19	All	9072	24- 3-'04	640.00	

## CANADIAN PACIFIC RAILWAY

DESCRIPTION				PATENT			REMARKS
T.	R.	M.	S.	Part of Section	No.	Date	
9	5	W4	21	All	8662	21-10-'03	640 00
			23	All	9072	21- 3-'04	640 00
			25	All	9072	21- 3-'04	640 00
			27	All	9072	21- 3-'04	640 00
			31	All	8262	30- 3-'03	640 00
			33	All	8662	21-10-'03	640 00
			35	All	8662	21-10-'03	640 00
10	5	4	1	All	9073	25- 2-'04	640 00
			3	All	9073	25- 2-'04	640 00
			5	All	9073	25- 2-'04	640 00
			7	All	8663	16-10-'03	640 00
			9	All	9073	25- 2-'04	640 00
			13	All	9073	25- 2-'04	640 00
			15	All	8663	16-10-'03	640 00
			17	All	8663	16-10-'03	640 00
			19	All	8663	16-10-'03	640 00
			21	All	8663	16-10-'03	640 00
			23	All	8263	27- 3-'03	640 00
			25	All	9073	25- 2-'04	640 00
			27	All	8663	16-10-'03	640 00
			31	All	9073	25- 2-'04	626 73
33	All	9073	25- 2-'04	628 40			
35	All	8663	16-10-'03	630 48			
11	5	4	1	All	9074	25- 2-'04	631 29
			3	All	9074	25- 2-'04	634 60
			5	All	9074	25- 2-'04	629 86
			7	All	9074	25- 2-'04	640 00
			9	All	8264	8- 4-'03	640 00
			13	All	9074	25- 2-'04	640 00
			15	All	8264	8- 4-'03	640 00
			17	All	8264	8- 4-'03	640 00
			19	All	9074	25- 2-'04	640 00
			21	All	8264	8- 4-'03	640 00
			23	All	8264	8- 4-'03	640 00
			25	All	8664	21-10-'03	640 00
			27	All	8264	8- 4-'03	640 00
			31	All	8664	21-10-'03	640 00
			33	All	8664	21-10-'03	640 00
			35	All	9074	25- 2-'04	640 00
12	5	4	1	All	4103	25- 9-'88	640 00
			3	W. 1/2 & S.E. 1/4	8265	15- 4-'03	480 00
			3	N.E. 1/4	8266	8- 4-'03	119 07

## MAIN LINE LAND GRANT

DESCRIPTION				PATENT			REMARKS				
T.	P.	M.	S.	Part of Section	No.	Date		Area			
12	5	W4	5	All	8265	15- 4-'03	640 00				
			7	All	8665	24-10-'03	610 00				
			9	N.W. $\frac{1}{4}$	8768	21-11-'03	153 56	Bal. Right of way.			
			9	S. $\frac{1}{2}$	8767	4-11-'03	320 00				
			9	N.E. $\frac{1}{4}$	8769	9-11-'03	152 16	Balance River.			
			10	N.W. $\frac{1}{4}$	3722	11- 8-'99	142 68	Bal. Right of way.			
			13	W. $\frac{1}{2}$	9075	29- 4-'04	320 00				
			13	E. $\frac{1}{2}$	1103	25- 9-'88	320 00				
			15	All	8265	15- 4-'03	640 00				
			17	All	9075	29- 4-'01	640 00				
			19	W. $\frac{1}{2}$ & N.E. $\frac{1}{4}$	8265	15- 4-'03	480 00				
			19	S.E. $\frac{1}{4}$	8423	18- 6-'03	160 00				
			21	W. $\frac{1}{2}$	8265	15- 4-'03	320 00				
			21	E. $\frac{1}{2}$	8266	8- 4-'03	304 43	Bal. Right of way.			
			23	W. $\frac{1}{2}$	8666	22-10-'03	320 00				
			23	E. $\frac{1}{2}$	8665	21-10-'03	320 00				
			25	All	9075	29- 4-'01	640 00				
			27	N. $\frac{1}{2}$	8239	15- 4-'03	320 00				
			27	S. $\frac{1}{2}$	8265	15- 4-'03	320 00				
			31	All	308	30-11-'85	494 17	Bal. Right of way.			
			33	W. $\frac{1}{2}$	9076	25- 3-'04	233 50	Balance River.			
			33	E. $\frac{1}{2}$	9075	29- 4-'04	320 00				
			35	All	9075	29- 4-'04	640 00				
			13	5	4	1	All	9077	26- 3-'04	640 00	
						3	All	9077	26- 3-'04	640 00	
						5	N.W. $\frac{1}{4}$	9077	26- 3-'04	160 00	
						5	E. $\frac{1}{2}$	9079	26- 3-'04	106 00	East of River
7	All	9077				26- 3-'04	640 00				
9	All	9078				26- 3-'04	497 00	Balance River.			
15	All	9077				26- 3-'04	640 00				
17	All	8267				26- 3-'03	538 00	Balance River.			
19	N.E. $\frac{1}{4}$ & S.W. $\frac{1}{4}$	9077				26- 3-'04	320 00				
19	N.W. $\frac{1}{4}$ & S.E. $\frac{1}{4}$	9078				26- 3-'04	305 00	Balance River.			
11	5	4	5	All	8268	16- 4-'03	460 00	Balance River.			
			13	N.W. $\frac{1}{4}$	9080	25- 2-'01	117 00	Balance River.			
			23	N.E. $\frac{1}{4}$	9081	27- 2-'04	105 00	Balance River.			
			27	N. $\frac{1}{2}$	8268	16- 4-'03	238 00	Balance River.			
			27	S. $\frac{1}{2}$	8269	7- 4-'03	320 00				
			33	E. $\frac{1}{2}$ & N.W. $\frac{1}{4}$	8269	7- 4-'03	483 56				
			33	S.W. $\frac{1}{4}$	8270	7- 4-'03	125 00	Balance Lake.			
			35	S.W. $\frac{1}{4}$	9080	25- 2-'04	113 00	Balance River.			



## CANADIAN PACIFIC RAILWAY

DESCRIPTION				PATENT			REMARKS	
T.	R.	M.	S.	Part of Section	No.	Date		Area
15	5	W4	3	W. $\frac{1}{2}$	8271	7- 1-03	321 75	
			3	E. $\frac{1}{2}$	8272	16- 1-03	226 00	Balance River.
			5	W. $\frac{1}{2}$ & N.E. $\frac{1}{4}$	8271	7- 1-03	182 00	
			5	S.E. $\frac{1}{4}$	8273	7- 1-03	135 00	Balance Lake.
			9	All	8667	17-10-03	449 00	Balance River.
			15	S.W. $\frac{1}{4}$	9082	24- -04	103 00	Balance River.
			17	E. $\frac{1}{2}$ & S.W. $\frac{1}{4}$	8272	16- 1-03	378 00	Balance River.
			17	N.W. $\frac{1}{4}$	8271	7- 1-03	160 00	
			21	All	8272	16- 1-03	489 00	Balance River.
			27	All	8272	16- 1-03	418 00	Balance River.
			33	E. $\frac{1}{2}$ & S.W. $\frac{1}{4}$	8272	16- 1-03	352 00	Balance River.
			33	N.W. $\frac{1}{4}$	8271	7- 1-03	160 00	
			16	5	4	15	W. $\frac{1}{2}$ & N.E. $\frac{1}{4}$	8279
15	S.E. $\frac{1}{4}$	8278				7- 1-03	160 00	
27	W. $\frac{1}{2}$ & S.E. $\frac{1}{4}$	8278				7- 1-03	180 00	
27	N.E. $\frac{1}{4}$	8279				7- 1-03	135 00	Balance River.
35	All	8279				7- 1-03	189 00	Balance River.
35	5	4	34	All	9731	23- 3-05	610 00	
			33	All	9731	23- 3-05	610 00	
41	5	4	23	E. $\frac{1}{2}$ & N.W. $\frac{1}{4}$	10730	10- 5-06	378 80	Balance Lake.
			23	S.W. $\frac{1}{4}$	10729	10- 5-06	460 00	
			25	All	10729	10- 5-06	636 00	
13	5	4	34	W. $\frac{1}{2}$ & N.E. $\frac{1}{4}$	9851	5- 1-05	367 40	Balance Lake.
			34	S.E. $\frac{1}{4}$	9850	5- 1-05	160 00	
			33	All	9850	5- 1-05	647 00	
44	5	4	5	E. $\frac{1}{2}$ & N.W. $\frac{1}{4}$	9732	20- 6-05	180 00	
			5	S.W. $\frac{1}{4}$	9733	22- 1-05	157 70	Balance Lake.
			7	All	9732	20- 6-05	610 00	
			9	All	9732	23- 6-05	610 00	
			17	All	9732	20- 6-05	610 00	
			19	All	9732	20- 6-05	610 00	
			25	All	9732	20- 6-05	610 00	
			27	All	9732	20- 6-05	610 00	
			31	All	9732	20- 6-05	610 00	
			33	N. $\frac{1}{2}$	9731	22- 1-05	232 50	Balance Lake.
33	5	4	5	S. $\frac{1}{2}$	9732	20- 6-05	320 00	
			35	All	9732	20- 6-05	610 00	
			4	All	10510	8- 5-06	640 00	
45	5	4	3	N.W. $\frac{1}{4}$ & S.E. $\frac{1}{4}$	10510	8- 5-06	320 00	
			3	N.E. $\frac{1}{4}$	10514	8- 5-06	143 20	Balance Lake.
			3	S.W. $\frac{1}{4}$	10512	8- 5-06	450 80	Balance Lake
			5	All	10510	8- 5-06	638 00	

## MAIN LINE LAND GRANT

DESCRIPTION				PATENT			REMARKS	
T.	R.	M.	S.	Part of Section	No.	Date		Area
15	5	W4	7	W. $\frac{1}{2}$ & S.E. $\frac{1}{4}$	10510	8- 5-'06	480 00	
			7	N.E. $\frac{1}{4}$	10513	8- 5-'06	452 60	Balance Lake.
			9	All	10510	8- 5-'06	640 00	
			13	E. $\frac{1}{2}$ & S.W. $\frac{1}{4}$	10510	8- 5-'06	480 00	
			13	N.W. $\frac{1}{4}$	10514	8- 5-'06	456 60	Balance Lake.
			15	E. $\frac{1}{2}$ & N.W. $\frac{1}{4}$	10510	8- 5-'06	480 00	
			15	S.W. $\frac{1}{4}$	10515	8- 5-'06	424 40	Balance Lake.
			17	All	10513	8- 5-'06	349 40	Balance Lake.
			19	E. $\frac{1}{2}$ & N.W. $\frac{1}{4}$	10513	8- 5-'06	489 20	Balance Lake.
			19	S.W. $\frac{1}{4}$	10510	8- 5-'06	460 00	
			24	All	10510	8- 5-'06	640 00	
			23	W. $\frac{1}{2}$ & N.E. $\frac{1}{4}$	10510	8- 5-'06	480 00	
			23	S.E. $\frac{1}{4}$	10514	8- 5-'06	434 40	Balance Lake.
			25	All	10510	8- 5-'06	640 00	
			27	All	10510	8- 5-'06	640 00	
			31	All	10526	9- 5-'06	295 80	Balance Lake.
			33	W. $\frac{1}{2}$ & S.E. $\frac{1}{4}$	10510	8- 5-'06	480 00	
			33	N.E. $\frac{1}{4}$	10516	8- 5-'06	440 40	Balance Lake.
			35	All	10510	8- 5-'06	640 00	
			16	5	4	1	All	10726
3	E. $\frac{1}{2}$ & N.W. $\frac{1}{4}$	10726				10- 5-'06	480 00	
3	S.W. $\frac{1}{4}$	10727				10- 5-'06	409 50	Balance Lake.
5	All	10726				10- 5-'06	640 00	
7	All	10726				10- 5-'06	639 00	
9	All	10726				10- 5-'06	640 00	
13	All	10726				10- 5-'06	640 00	
15	All	10726				10- 5-'06	636 00	
17	All	10726				10- 5-'06	640 00	
19	All	10726				10- 5-'06	637 00	
21	All	10726				10- 5-'06	636 00	
23	All	10726				10- 5-'06	640 00	
25	All	10726				10- 5-'06	640 00	
27	All	10726				10- 5-'06	636 00	
34	All	10726				10- 5-'06	596 00	
33	All	10726	10- 5-'06	594 00				
35	All	10726	10- 5-'06	596 00				
17	5	4	4	All	10767	16- 6-'06	597 00	
			3	W. $\frac{1}{2}$ & N.E. $\frac{1}{4}$	10767	16- 6-'06	464 00	
			3	S.E. $\frac{1}{4}$	10760	16- 6-'06	126 90	Balance Lake, etc.
			5	All	10767	16- 6-'06	602 00	
			7	All	10767	16- 6-'06	644 00	
			9	All	10767	16- 6-'06	644 00	

## CANADIAN PACIFIC RAILWAY

DESCRIPTION				PATENT			REMARKS	
T.	R.	M.	S.	Part of Section	No.	Date		Area
17	5	W1	13	All	10767	16- 6-'06	613 60	
			15	All	10767	16- 6-'06	614 00	
			17	All	10767	16- 6-'06	612 80	
			19	All	10767	16- 6-'06	610 00	
			21	All	10767	16- 6-'06	613 40	
			23	All	10767	16- 6-'06	610 00	
			25	All	10767	16- 6-'06	612 00	
			27	All	10767	16- 6-'06	614 20	
			34	All	10767	16- 6-'06	639 00	
			33	All	10767	16- 6-'06	638 00	
			35	All	10767	16- 6-'06	638 00	
18	5	1	1	All	9735	20- 6-'05	640 00	
			3	All	9735	20- 6-'05	640 00	
			5	All	9735	20- 6-'05	640 00	
			7	All	9735	20- 6-'05	640 00	
			9	All	9735	20- 6-'05	640 00	
			13	All	9735	20- 6-'05	640 00	
			15	All	9735	20- 6-'05	640 00	
			17	All	9735	20- 6-'05	640 00	
			19	All	9735	20- 6-'05	640 00	
			31	All	9735	20- 6-'05	639 00	
			19	5	1	13	All	9736
15	All	9736				20- 6-'05	640 00	
17	All	9736				20- 6-'05	636 00	
19	N. $\frac{1}{2}$	9737				22- 4-'05	303 90	Balance Lake.
19	S. $\frac{1}{2}$	9736				20- 6-'05	320 00	
21	All	9736				20- 6-'05	640 00	
23	E. $\frac{1}{2}$ & S.W. $\frac{1}{4}$	9736				20- 6-'05	480 00	
23	N.W. $\frac{1}{4}$	9738				22- 4-'05	436 40	Balance Lake.
25	All	9736				20- 6-'05	640 00	
27	All	9736				20- 6-'05	640 00	
34	All	9736				20- 6-'05	636 00	
33	E. $\frac{1}{2}$ & S.W. $\frac{1}{4}$	9736	20- 6-'05	479 00				
33	N.W. $\frac{1}{4}$	9739	22- 4-'05	454 50	Balance Lake.			
35	All	9736	20- 6-'05	636 00				
50	5	1	1	All	9740	19- 6-'05	636 00	
			3	All	9740	19- 6-'05	638 00	
			5	W. $\frac{1}{2}$ & N.E. $\frac{1}{4}$	9740	19- 6-'05	477 00	
			5	S.E. $\frac{1}{4}$	9741	20- 4-'05	454 30	Balance Lake.
			7	All	9740	19- 6-'05	636 00	
			9	All	9740	19- 6-'05	640 00	
			13	All	9740	19- 6-'05	636 00	

## MAIN LINE LAND GRANT

DESCRIPTION				PATENT			REMARKS	
T.	R.	M.	S.	Part of Section	No.	Date		Area
50	5	W4	15	All	9710	19-6-'05	636 00	
			17	W $\frac{1}{2}$ & N.E. $\frac{1}{4}$	9710	19-6-'05	177 00	
			17	S.E. $\frac{1}{4}$	9712	20-4-'05	116 50	Balance Lake
			19	All	9710	19-6-'05	636 00	
			21	W $\frac{1}{2}$ & S.E. $\frac{1}{4}$	9710	19-6-'05	180 00	
			21	N.E. $\frac{1}{4}$	9713	22-4-'05	156 00	Balance Lake
			23	All	9710	19-6-'05	610 00	
			25	All	9710	19-6-'05	636 00	
			27	W $\frac{1}{2}$ & S.E. $\frac{1}{4}$	9710	19-6-'05	177 00	
			27	N.E. $\frac{1}{4}$	9711	22-4-'05	119 20	Balance Lake
			31	All	9710	19-6-'05	652 00	
			33	All	9710	19-6-'05	659 00	
			35	E $\frac{1}{2}$ & N.W. $\frac{1}{4}$	9710	19-6-'05	199 00	
			35	S.W. $\frac{1}{4}$	9711	22-4-'05	119 00	Balance Lake
			51	5	1	1	All	9715
3	E $\frac{1}{2}$ & N.W. $\frac{1}{4}$	9715				22-6-'05	190 00	
3	S.W. $\frac{1}{4}$	9716				25-4-'05	168 10	
5	W $\frac{1}{2}$ & S.E. $\frac{1}{4}$	9715				22-6-'05	198 00	
5	N.E. $\frac{1}{4}$	9716				25-4-'05	159 70	Balance Lake
7	All	9715				22-6-'05	611 00	
9	E $\frac{1}{2}$ & N.W. $\frac{1}{4}$	9715				22-6-'05	180 00	
9	S.W. $\frac{1}{4}$	9716				25-4-'05	152 10	Balance Lake
13	All	9715				22-6-'05	610 00	
15	All	9715				22-6-'05	610 00	
17	All	9715				22-6-'05	610 00	
19	W $\frac{1}{2}$ & N.E. $\frac{1}{4}$	9715				22-6-'05	183 00	
21	All	9715				22-6-'05	610 00	
23	All	9715				22-6-'05	610 06	
25	All	9715				22-6-'05	610 00	
27	All	9715	22-6-'05	610 00				
31	All	9715	22-6-'05	611 00				
33	All	9715	22-6-'05	612 00				
35	All	9715	22-6-'05	613 00				
52	5	1	1	All	10281	12-12-'05	610 00	
			3	All	10281	12-12-'05	611 00	
			5	All	10281	12-12-'05	612 00	
			7	All	10281	12-12-'05	610 00	
			9	All	10281	12-12-'05	610 00	
			13	All	10281	12-12-'05	610 00	
			15	All	10281	12-12-'05	610 00	
			17	All	10281	12-12-'05	616 06	
			19	E $\frac{1}{2}$ & N.W. $\frac{1}{4}$	10282	12-12-'05	309 10	Balance Lake

## CANADIAN PACIFIC RAILWAY

DESCRIPTION				PATENT			REMARKS	
T.	R.	M.	S.	Part of Section	No.	Date		Area
52	5	W4	21	All	10281	12-12-'05	640.00	
			23	All	10281	12-12-'05	640.00	
			25	All	10281	12-12-'05	611.00	
			27	All	10281	12-12-'05	640.00	
			31	All	10281	12-12-'05	640.00	
			33	All	10281	12-12-'05	610.00	
			35	All	10281	12-12-'05	640.00	
			53	5	4	1	All	10283
3	All	10284				11-12-'05	642.00	
5	All	10284				14-12-'05	610.00	
7	All	10284				14-12-'05	612.00	
9	All	10284				14-12-'05	614.00	
13	W. $\frac{1}{2}$ & N.E. $\frac{1}{4}$	10284				14-12-'05	480.00	
13	S.E. $\frac{1}{4}$	10285				14-12-'05	135.80	Balance Lake.
15	All	10286				14-12-'05	495.80	Balance Lake.
17	All	10284				14-12-'05	610.00	
19	W. $\frac{1}{2}$ & S.E. $\frac{1}{4}$	10284				14-12-'05	483.00	
19	N.E. $\frac{1}{4}$	10287				14-12-'05	159.20	Balance Lake.
21	W. $\frac{1}{2}$ & S.E. $\frac{1}{4}$	10284				14-12-'05	482.00	
21	N.E. $\frac{1}{4}$	10288				11-12-'05	160.20	
23	All	10284				14-12-'05	640.00	
25	All	10284				11-12-'05	640.00	
27	W. $\frac{1}{2}$	10288				14-12-'05	249.70	Balance Lake.
27	E. $\frac{1}{2}$	10284				11-12-'05	320.00	
31	W. $\frac{1}{2}$ & N.E. $\frac{1}{4}$	10284				14-12-'05	482.00	
31	S.E. $\frac{1}{4}$	10289				14-12-'05	158.50	Balance Lake.
33	N. $\frac{1}{2}$	10289				14-12-'05	240.30	Balance Lake.
33	S. $\frac{1}{2}$	10284	14-12-'05	320.00				
35	All	10284	14-12-'05	640.00				
54	5	4	1	All	10290	7-12-'05	641.00	
			3	All	10290	7-12-'05	641.00	
			5	W. $\frac{1}{2}$ & N.E. $\frac{1}{4}$	10291	7-12-'05	206.80	Balance Lake.
			7	E. $\frac{1}{2}$ & S.W. $\frac{1}{4}$	10290	7-12-'05	480.00	
			7	N.W. $\frac{1}{4}$	10292	7-12-'05	130.70	Balance Lake.
			9	All	10290	7-12-'05	610.00	
			13	All	10290	7-12-'05	610.00	
			15	All	10290	7-12-'05	640.00	
			17	All	10290	7-12-'05	640.00	
			19	All	10290	7-12-'05	610.00	
			21	All	10290	7-12-'05	640.00	
			23	All	10290	7-12-'05	640.00	
25	All	10290	7-12-'05	640.00				

## MAIN LINE LAND GRANT

T.	DESCRIPTION			PATENT			REMARKS	
	R.	M.	S.	Part of Section	No.	Date		Area
54	5	W4	27	All	10290	7-12-'05	640.00	
			31	All	10290	7-12-'05	636.00	
			33	All	10290	7-12-'05	636.00	
			35	All	10290	7-12-'05	636.00	
55	5	1	1	All	10342	24- 1-'06	636.00	
			3	All	10342	24- 1-'06	638.00	
			5	All	10342	24- 1-'06	638.00	
			7	All	10342	24- 4-'06	640.00	
			9	All	10342	24- 1-'06	640.00	
			13	W. $\frac{1}{2}$ & S.E. $\frac{1}{4}$	10342	24- 1-'06	480.00	
			13	N.E. $\frac{1}{4}$	10343	24- 1-'06	132.00	Balance Lake.
			15	W. $\frac{1}{2}$	10342	24- 4-'06	320.00	
			15	E. $\frac{1}{2}$	10341	24- 1-'06	254.70	Balance Lake.
			17	All	10342	24- 1-'06	640.00	
			19	All	10342	24- 1-'06	640.00	
			21	All	10342	24- 1-'06	640.00	
			23	All	10342	24- 1-'06	644.00	
			25	All	10342	24- 1-'06	640.00	
			27	All	10342	24- 1-'06	640.00	
			31	All	10342	24- 4-'06	640.00	
			33	All	10342	24- 4-'06	640.00	
35	E. $\frac{1}{2}$ & N.W. $\frac{1}{4}$	10342	24- 1-'06	480.00				
35	S.W. $\frac{1}{4}$	10345	24- 1-'06	452.60	Balance Lake.			
56	5	4	1	E. $\frac{1}{2}$ & N.W. $\frac{1}{4}$	10402	24- 1-'06	480.00	
			1	S.W. $\frac{1}{4}$	10403	20- 1-'06	134.70	Balance Lake.
			3	All	10402	24- 1-'06	641.00	
			5	All	10402	24- 1-'06	642.00	
			7	All	10402	24- 1-'06	640.00	
			9	All	10402	24- 1-'06	640.00	
			13	All	10401	24- 1-'06	497.10	Balance River.
			15	All	10402	24- 1-'06	640.00	
			17	All	10404	24- 1-'06	537.70	Balance River.
			19	W. $\frac{1}{2}$	10404	24- 1-'06	260.30	Balance River.
			19	E. $\frac{1}{2}$	10402	24- 1-'06	320.00	
			21	N. $\frac{1}{2}$	10102	24- 4-'06	320.00	
			21	S. $\frac{1}{2}$	10404	24- 4-'06	266.50	Balance River.
			23	E. $\frac{1}{2}$ & S.W. $\frac{1}{4}$	10404	24- 1-'06	385.70	Balance River.
23	N.W. $\frac{1}{4}$	10121	23- 1-'06	71.90	Balance River.			
25	All	10402	24- 1-'06	638.00				
27	All	10402	24- 1-'06	640.00				
35	All	10402	24- 1-'06	610.00				
8	6	1	49	All	9083	23- 2-'04	640.00	

## CANADIAN PACIFIC RAILWAY

DESCRIPTION				PATENT			REMARKS	
T.	R.	M.	S.	Part of Section	No.	Date		Area
8	6	W4	23	All	8280	26- 3-'03	640.00	
			25	All	8280	26- 3-'03	640.00	
			33	All	9083	23- 2-'04	646.00	
9	6	4	3	W $\frac{1}{2}$	9084	24- 2-'04	320.00	
			5	All	9084	24- 2-'04	640.00	
			15	All	9084	24- 2-'04	640.00	
			17	All	8284	27- 3-'03	640.00	
			21	All	8284	27- 3-'03	640.00	
			23	All	8668	22-10-'03	640.00	
			27	All	9084	24- 2-'04	640.00	
			31	All	8668	22-10-'03	640.00	
			33	All	9446	25- 2-'04	545.50	Balance Lake
			35	All	9084	24- 2-'04	640.00	
10	6	4	1	All	9085	24- 2-'04	640.00	
			3	All	9085	24- 2-'04	640.00	
			13	All	9085	24- 2-'04	640.00	
			15	All	9085	24- 2-'04	640.00	
			17	All	9085	24- 2-'04	640.00	
			19	All	9085	24- 2-'04	640.00	
			21	All	9085	24- 2-'04	640.00	
			23	All	9085	24- 2-'04	640.00	
			25	All	9085	24- 2-'04	640.00	
			27	All	9085	24- 2-'04	640.00	
			34	All	9085	24- 2-'04	630.59	
			33	All	9085	24- 2-'04	629.40	
			35	All	9085	24- 2-'04	627.89	
11	6	4	3	All	9086	24- 2-'04	631.62	
			5	All	9086	24- 2-'04	631.27	
			7	All	8086	11-12-'02	640.00	
			9	All	9086	24- 2-'04	640.00	
			15	All	9086	24- 2-'04	640.00	
			17	All	8669	22-10-'03	640.00	
			19	All	8282	27- 3-'03	640.00	
			21	All	9086	24- 2-'04	640.00	
			22	N.W $\frac{1}{4}$	10901	28- 3-'07	448.90	North of Right of Way.
			23	All	9086	24- 2-'04	640.00	
			25	All	8669	22-10-'03	640.00	
			27	All	9086	24- 2-'04	640.00	
			34	All	9086	24- 2-'04	640.00	
			33	All	8282	27- 3-'03	640.00	
			35	All	9086	24- 2-'04	640.00	

## MAIN LINE LAND GRANT

DESCRIPTION				PATENT			REMARKS	
T.	R.	M.	S.	Part of Section	No.	Date		Area
12	6	W4	1	All	8283	15- 4-'03	640.00	
			3	All	8283	15- 4-'03	640.00	
			5	All	9087	25- 3-'04	640.00	
			7	All	9087	25- 3-'04	640.00	
			9	All	8670	22-10-'03	640.00	
			13	All	8670	22-10-'03	640.00	
			15	All	8283	15- 4-'03	640.00	
			17	All	9087	25- 3-'04	640.00	
			19	All	9087	25- 3-'04	640.00	
			21	All	9087	25- 3-'04	640.00	
			23	All	8283	15- 4-'03	640.00	
			25	All	1384	8-10-'89	640.00	
			27	All	9087	25- 3-'04	640.00	
			33	E. $\frac{1}{2}$ & N.W. $\frac{1}{4}$	9088	25- 3-'04	405.25	Balance River.
			33	S.W. $\frac{1}{4}$	9087	25- 3-'04	160.00	
			35	W. $\frac{1}{2}$	8285	7- 4-'03	262.00	Balance River
			35	S.E. $\frac{1}{4}$	8283	15- 4-'03	160.00	
35	N.E. $\frac{1}{4}$	8284	15- 4-'03	103.60	Balance River and Right of way.			
13	6	4	1	All	9089	19- 2-'04	640.00	
			3	N. $\frac{1}{2}$	9090	27- 2-'04	302.99	Bal. Right of way.
			3	S. $\frac{1}{2}$	9089	19- 2-'04	320.00	
			5	All	1104	25- 9-'88	347.00	North of River.
			5	S. $\frac{1}{2}$	3666	11- 8-'99	195.00	South of River.
			7	W. $\frac{1}{2}$	8289	25- 3-'03	108.50	West of River.
			9	All	1104	25- 9-'88	640.00	
			13	W. $\frac{1}{2}$ & S.E. $\frac{1}{4}$	9089	19- 2-'04	480.00	
			13	N.E. $\frac{1}{4}$	9091	18- 2-'04	152.00	Balance River.
			15	All	9089	19- 2-'04	640.00	
			17	All	1104	25- 9-'88	640.00	
			18	N. $\frac{1}{2}$	520	15- 3-'87	310.60	Bal. Right of way.
			19	All	1104	25- 9-'88	640.00	
			21	All	1104	25- 9-'88	640.00	
			23	All	9089	19- 2-'04	640.00	
			25	E. $\frac{1}{2}$ & N.W. $\frac{1}{4}$	8672	22-10-'03	389.60	Balance River.
			25	S.W. $\frac{1}{4}$	8671	22-10-'03	160.00	
27	All	9089	19- 2-'04	640.00				
31	N. $\frac{1}{2}$	8178	3- 2-'03	320.00				
31	S. $\frac{1}{2}$	1104	25- 9-'88	320.00				
33	All	1101	25- 9-'88	640.00				
35	All	8290	25- 3-'03	640.00				
35	6	1	15	All	11035	14- 6-'07	640.00	



## CANADIAN PACIFIC RAILWAY

T.	DESCRIPTION				PATENT			REMARKS			
	R.	M.	S.	Part of Section	No.	Date	Area				
35	6	W4	17	All	11035	14- 6-'07	642.00				
			19	All	11035	14- 6-'07	641.00				
			21	All	11035	14- 6-'07	640.00				
			23	All	11035	14- 6-'07	640.00				
			25	All	11035	14- 6-'07	640.00				
			27	All	11035	14- 6-'07	644.00				
			31	All	11035	14- 6-'07	639.00				
			33	All	11035	14- 6-'07	638.00				
			35	All	11035	14- 6-'07	610.00				
			36	6	4	1	N. $\frac{1}{2}$	10167	16- 2-'06	199.60	Balance Lake.
						1	S. $\frac{1}{2}$	10466	8- 2-'08	323.00	
5	All	10466				8- 2-'08	642.00				
7	All	10166				8- 2-'08	640.00				
9	All	10166				8- 2-'08	640.00				
17	E. $\frac{1}{2}$ & S.W. $\frac{1}{4}$	10166				8- 2-'08	480.00				
17	N.W. $\frac{1}{4}$	10468				16- 2-'06	131.70	Balance Lake.			
27	All	10166				8- 2-'08	640.00				
31	All	10466				8- 2-'08	640.00				
33	All	10466				8- 2-'08	610.00				
35	All	10466				8- 2-'08	640.00				
40	6	4	5	All	10169	16- 2-'06	188.70	Balance Lake.			
			7	E. $\frac{1}{2}$ & N.W. $\frac{1}{4}$	10169	16- 2-'06	322.40	Balance Lake.			
			7	S.W. $\frac{1}{4}$	10470	16- 2-'06	160.00				
			13	N. $\frac{1}{2}$	10470	16- 2-'06	320.00				
			13	S. $\frac{1}{2}$	10471	16- 2-'06	267.90	Balance Lake.			
			15	All	10470	16- 2-'06	640.00				
			23	All	10170	16- 2-'06	640.00				
41	6	4	25	All	10470	16- 2-'06	640.00				
			15	All	10736	28- 5-'06	640.00				
			17	N. $\frac{1}{2}$ & S.W. $\frac{1}{4}$	10736	28- 5-'06	480.00				
			17	S.E. $\frac{1}{4}$	10740	28- 5-'06	452.10	Balance Lake.			
			19	All	10736	28- 5-'06	610.00				
			21	All	10736	28- 5-'06	640.00				
			23	All	10741	28- 5-'06	591.00	Balance Lake.			
			27	All	10736	28- 5-'06	610.00				
42	6	4	31	All	10736	28- 5-'06	638.00				
			33	All	10736	28- 5-'06	611.00				
			35	All	10712	28- 5-'06	506.90	Balance Lake.			
			5	All	9717	19- 6-'05	640.00				
			7	All	9717	19- 6-'05	640.00				
			9	All	9717	19- 6-'05	636.00				
			15	All	9717	19- 6-'05	640.00				

## MAIN LINE LAND GRANT

DESCRIPTION					PATENT			REMARKS
T.	R.	M.	S.	Part of Section	No.	Date	Area	
42	6	W4	17	All	9747	19- 6-'05	636.00	
			33	N. $\frac{1}{2}$	9747	19- 6-'05	358.00	
			33	S. $\frac{1}{2}$	9748	26- 4-'05	237.20	Balance Lake.
43	6	4	7	All	10211	20- 7-'05	644.00	
			9	All	10211	20- 7-'05	644.00	
			15	All	10211	20- 7-'05	640.00	
			47	All	10214	20- 7-'05	644.00	
			19	All	10214	20- 7-'05	642.00	
			27	N. $\frac{1}{2}$	10212	21- 7-'05	182.40	Balance Lake.
			27	S. $\frac{1}{2}$	10211	20- 7-'05	322.00	
			31	All	10214	20- 7-'05	610.00	
			33	N. $\frac{1}{2}$	10213	24- 7-'05	296.70	Balance Lake.
			33	S.W. $\frac{1}{4}$	10241	20- 7-'05	160.00	
			33	S.E. $\frac{1}{4}$	10212	21- 7-'05	143.70	Balance Lake.
			35	N. $\frac{1}{2}$	10214	21- 7-'05	209.00	Balance Lake.
			35	S. $\frac{1}{2}$	10211	20- 7-'05	320.00	
44	6	4	1	E. $\frac{1}{2}$ & N.W. $\frac{1}{4}$	10189	12- 7-'05	180.00	
			1	S.W. $\frac{1}{4}$	10190	12- 7-'05	157.80	Balance Lake.
			3	N. $\frac{1}{2}$	10189	12- 7-'05	320.00	
			3	S. $\frac{1}{2}$	10191	12- 7-'05	174.70	Balance Lake.
			5	All	10189	12- 7-'05	640.00	
			7	All	10189	12- 7-'05	640.00	
			9	All	10189	12- 7-'05	640.00	
			13	All	10189	12- 7-'05	640.00	
			15	All	10189	12- 7-'05	640.00	
			17	All	10189	12- 7-'05	640.00	
			19	All	10189	12- 7-'05	640.00	
			21	All	10189	12- 7-'05	640.00	
			23	All	10189	12- 7-'05	640.00	
			25	All	10189	12- 7-'05	640.00	
			27	All	10189	12- 7-'05	640.00	
31	All	10189	12- 7-'05	640.00				
33	All	10189	12- 7-'05	640.00				
35	All	10189	12- 7-'05	640.00				
45	6	4	1	All	10497	23- 2-'06	640.00	
			3	All	10497	23- 2-'06	640.00	
			5	All	10497	23- 2-'06	640.00	
			7	All	10497	23- 2-'06	640.00	
			9	All	10497	23- 2-'06	640.00	
			13	All	10497	23- 2-'06	640.00	
			15	All	97	23- 2-'06	640.00	
17	All	10497	23- 2-'06	640.00				

## CANADIAN PACIFIC RAILWAY

DESCRIPTION					PATENT			REMARKS
T.	R.	M.	S.	Part of Section	No.	Date	Area	
45	6	W4	19	All	10197	23- 2-'06	640.00	
			21	All	10197	23- 2-'06	610.00	
			23	All	10497	23- 2-'06	638.00	
			25	W <sub>2</sub> <sup>1</sup>	10497	23- 2-'06	320.00	
			25	E <sub>2</sub> <sup>1</sup>	10498	23- 2-'06	231.00	Balance Lake
			27	All	10497	23- 2-'06	638.00	
			31	All	10497	23- 2-'06	637.80	
			33	All	10497	23- 2-'06	638.00	
			35	All	10497	23- 2-'06	638.00	
			46	6	4	1	All	10472
3	All	10473				16- 2-'06	631.00	
5	All	10173				16- 2-'06	632.00	
7	All	10173				16- 2-'06	640.00	
9	All	10473				16- 2-'06	636.00	
13	All	10473				16- 2-'06	636.00	
15	All	10473				16- 2-'06	640.00	
17	All	10473				16- 2-'06	640.00	
19	All	10173				16- 2-'06	639.20	
21	All	10473				16- 2-'06	638.00	
23	All	10473				16- 2-'06	640.00	
25	All	10173				16- 2-'06	636.00	
27	All	10473				16- 2-'06	610.00	
31	All	10473				16- 2-'06	596.00	
33	All	10473				16- 2-'06	598.20	Balance River, etc.
35	All	10473	16- 2-'06	598.00				
47	6	4	1	All	9907	20- 6-'05	601.00	
			3	All	9907	20- 6-'05	599.40	Balance River, etc.
			5	All	9907	20- 6-'05	601.00	
			7	All	9907	20- 6-'05	644.00	
			9	All	9907	20- 6-'05	644.00	
			13	All	9907	20- 6-'05	643.80	
			15	All	9907	20- 6-'05	640.00	
			17	All	9907	20- 6-'05	644.00	
			19	All	9907	20- 6-'05	640.00	
			21	All	9907	20- 6-'05	644.00	
			23	All	9907	20- 6-'05	640.00	
			25	All	9907	20- 6-'05	640.00	
			27	All	9908	25- 4-'05	494.60	Balance Lake.
31	All	9907	20- 6-'05	640.00				
33	All	9907	20- 6-'05	640.00				
35	All	9909	25- 4-'05	548.90	Balance Lake.			
48	6	4	1	All	9910	20- 6-'05	640.00	

## MAIN LINE LAND GRANT

DESCRIPTION					PATENT			REMARKS
T.	R.	M.	S.	Part of Section	No.	Date	Area	
48	6	W4	3	W. $\frac{1}{2}$	9910	20- 6-'05	320.00	
			3	E. $\frac{1}{2}$	9914	25- 4-'05	208.40	Balance Lake.
			5	All	9910	20- 6-'05	640.00	
			7	All	9910	20- 6-'05	640.00	
			9	All	9910	20- 6-'05	640.00	
			13	All	9910	20- 6-'05	640.00	
			15	All	9910	20- 6-'05	640.00	
			17	All	9910	20- 6-'05	640.00	
			17	All	9910	20- 6-'05	640.00	
			19	All	9910	20- 6-'05	640.00	
			21	All	9910	20- 6-'05	640.00	
			23	All	9910	20- 6-'05	644.09	
			25	All	9910	20- 6-'05	640.00	
			27	All	9912	25- 4-'05	520.00	Balance Lake.
			31	All	9910	20- 6-'05	644.00	
			33	E. $\frac{1}{2}$ & S.W. $\frac{1}{4}$	9910	20- 6-'05	484.00	
			33	N.W. $\frac{1}{4}$	9913	25- 4-'05	414.60	Balance Lake.
			35	All	9910	20- 6-'05	610.00	
			49	6	4	4	All	9749
3	All	9749				12- 6-'05	612.00	
5	W. $\frac{1}{2}$ & N.E. $\frac{1}{4}$	9749				12- 6-'05	480.00	
5	S.E. $\frac{1}{4}$	9750				20- 4-'05	153.20	Balance Lake.
7	All	9749				12- 6-'05	636.00	
9	All	9749				12- 6-'05	640.00	
13	All	9749				12- 6-'05	640.00	
15	All	9749				12- 6-'05	640.00	
17	All	9749				12- 6-'05	638.00	
27	All	9749				12- 6-'05	640.00	
34	All	9749				12- 6-'05	638.00	
33	All	9749				12- 6-'05	640.00	
35	All	9749				12- 6-'05	640.00	
50	6	4	4	All	9754	12- 6-'05	640.00	
			3	All	9754	12- 6-'05	640.00	
			5	All	9751	12- 6-'05	640.00	
			7	All	9754	12- 6-'05	636.00	
			9	W. $\frac{1}{2}$	9752	20- 4-'05	259.40	Balance Lake.
			9	E. $\frac{1}{2}$	9751	12- 6-'05	320.00	
			13	E. $\frac{1}{2}$ & S.W. $\frac{1}{4}$	9754	12- 6-'05	179.90	
			13	N.W. $\frac{1}{4}$	9753	26- 4-'05	95.50	Balance Lake.
			15	All	9751	12- 6-'05	640.00	
			17	All	9754	12- 6-'05	610.00	
			19	All	9754	12- 6-'05	636.00	

## CANADIAN PACIFIC RAILWAY

T.	R.	M.	DESCRIPTION		PATENT			REMARKS
			S.	Part of Section	No.	Date	Area	
50	6	W4	21	All	9751	12- 6-'05	610.00	
			23	W. $\frac{1}{2}$ & N.E. $\frac{1}{4}$	9751	12- 6-'05	480.00	
			23	S.E. $\frac{1}{4}$	9753	26- 4-'05	119.60	Balance Lake.
			25	All	9751	12- 6-'05	636.00	
			27	All	9751	12- 6-'05	610.00	
			31	All	9751	12- 6-'05	662.00	
			33	All	9751	12- 6-'05	658.00	
			35	All	9751	12- 6-'05	656.00	
51	6	4	1	All	10293	16-11-'05	663.60	
			3	All	10293	16-11-'05	666.00	
			5	All	10293	16-11-'05	668.00	
			7	All	10293	16-11-'05	644.00	
			9	W. $\frac{1}{2}$	10291	16-11-'05	289.80	Balance Lake.
			9	E. $\frac{1}{2}$	10293	16-11-'05	322.00	
			13	All	10293	16-11-'05	644.00	
			15	All	10293	16-11-'05	644.00	
			17	All	10293	16-11-'05	610.00	
			19	All	10293	16-11-'05	644.00	
			21	N. $\frac{1}{2}$	10295	16-11-'05	270.10	Balance Lake.
			21	S. $\frac{1}{2}$	10293	16-11-'05	322.00	
			23	N. $\frac{1}{2}$	10295	16-11-'05	267.30	Balance Lake.
			23	S. $\frac{1}{2}$	10293	16-11-'05	322.00	
			25	All	10293	16-11-'05	644.00	
			27	N. $\frac{1}{2}$	10293	16-11-'05	322.00	
			27	S. $\frac{1}{2}$	10295	16-11-'05	309.50	Balance Lake.
			31	All	10293	16-11-'05	614.00	
33	All	10293	16-11-'05	644.00				
35	All	10293	16-11-'05	644.00				
52	6	4	1	All	10346	24- 1-'06	644.00	
			3	All	10346	24- 1-'06	610.00	
			5	All	10346	24- 1-'06	610.00	
			7	All	10346	24- 1-'06	640.00	
			9	All	10346	24- 1-'06	644.00	
			13	W. $\frac{1}{2}$ & S.E. $\frac{1}{4}$	10346	24- 1-'06	483.00	
			13	N.E. $\frac{1}{4}$	10347	20- 1-'06	146.50	Balance Lake.
			15	All	10316	24- 1-'06	640.00	
			17	All	10316	21- 1-'06	640.00	
			19	All	10316	24- 1-'06	640.00	
			21	All	10316	24- 1-'06	640.00	
			23	W. $\frac{1}{2}$	10318	20- 1-'06	267.90	Balance Lake.
			23	E. $\frac{1}{2}$	10346	24- 1-'06	320.00	
25	All	10346	24- 1-'06	644.00				

## MAIN LINE LAND GRANT

DESCRIPTION					PATENT			REMARKS	
T.	R.	M.	S.	Part of Section	No.	Date	Area		
52	6	W-1	27	E. $\frac{1}{2}$ & S.W. $\frac{1}{4}$	10348	20- 1-'06	280.40	Balance Lake.	
			27	N.W. $\frac{1}{4}$	10316	21- 1-'06	160.00		
			31	All	10316	21- 1-'06	611.00		
			33	All	10346	21- 1-'06	613.00		
			35	All	10316	21- 1-'06	616.00		
53	6	1	1	All	10296	11-12-'05	640.00		
			3	All	10296	11-12-'05	641.00		
			5	All	10296	11-12-'05	613.00		
			7	All	10296	11-12-'05	610.00		
			9	All	10296	11-12-'05	610.00		
			13	All	10296	11-12-'05	640.00		
			15	All	10296	11-12-'05	640.00		
			17	W. $\frac{1}{2}$ & N.E. $\frac{1}{4}$	10296	11-12-'05	480.00		
			17	S.E. $\frac{1}{4}$	10297	29-11-'05	146.40		Balance Lake.
			19	All	10296	11-12-'05	640.00		
			21	W. $\frac{1}{2}$ & S.E. $\frac{1}{4}$	10296	11-12-'05	480.00		Balance Lake.
			21	N.E. $\frac{1}{4}$	10298	29-11-'05	131.80		
			23	All	10296	11-12-'05	640.00		
			25	All	10296	11-12-'05	640.00		
			27	All	10296	11-12-'05	610.00		
			31	W. $\frac{1}{2}$ & S.E. $\frac{1}{4}$	10296	11-12-'05	481.00		
			31	N.E. $\frac{1}{4}$	10299	29-11-'05	161.50		
33	All	10296	11-12-'05	640.00					
35	All	10296	11-12-'05	641.00					
54	6	4	1	All	10300	12-12-'05	640.00		
			3	All	10300	12-12-'05	640.00		
			5	E. $\frac{1}{2}$ & N.W. $\frac{1}{4}$	10300	12-12-'05	479.00		
			5	S.W. $\frac{1}{4}$	10301	11-12-'05	96.30		Balance Lake.
			7	All	10300	12-12-'05	640.00		
			9	E. $\frac{1}{2}$ & N.W. $\frac{1}{4}$	10302	11-12-'05	431.50		Balance Lake.
			9	S.W. $\frac{1}{4}$	10300	12-12-'05	160.00		
			13	W. $\frac{1}{2}$ & N.E. $\frac{1}{4}$	10300	12-12-'05	477.00		Balance Lake.
			13	S.E. $\frac{1}{4}$	10303	11-12-'05	135.30		
			15	N.E. $\frac{1}{4}$ & S.W. $\frac{1}{4}$	10300	12-12-'05	318.00		Balance Lake.
			15	N.W. $\frac{1}{4}$	10304	11-12-'05	146.60		
			15	S.E. $\frac{1}{4}$	10305	12-12-'05	131.20		Balance Lake.
			17	W. $\frac{1}{2}$	10306	11-12-'05	176.60		
			17	E. $\frac{1}{2}$	10300	12-12-'05	319.00		Balance Lake.
			19	All	10300	12-12-'05	640.00		
			21	All	10307	12-12-'05	444.50		Balance Lake.
			23	All	10308	12-12-'05	502.30		
25	All	10300	12-12-'05	636.00					

## CANADIAN PACIFIC RAILWAY

DESCRIPTION					PATENT			REMARKS
T.	R.	M.	S.	Part of Section	No.	Date	Area	
54	6	W4	27	W. $\frac{1}{2}$ & N.E. $\frac{1}{4}$	10300	12-12-'05	177 00	
			27	S.E. $\frac{1}{4}$	10308	12-12-'05	150 20	Balance Lake.
			31	W. $\frac{1}{2}$ & N.E. $\frac{1}{4}$	10300	12-12-'05	171 00	
			31	S.E. $\frac{1}{4}$	10309	12-12-'05	111 10	Balance Lake.
			33	All	10300	12-12-'05	631 00	
			35	All	10310	12-12-'05	197 70	Balance Lake.
55	6	4	1	All	10768	16- 6-'06	638 00	
			3	All	10771	16- 6-'06	119 70	Balance Lake.
			5	N. $\frac{1}{2}$ ----	10762	15- 6-'06	203 30	Balance Lake.
			5	S. $\frac{1}{2}$	10768	16- 6-'06	318 00	
			7	All	10768	16- 6-'06	612 00	
			9	N. $\frac{1}{2}$	10768	16- 6-'06	320 00	
			9	S. $\frac{1}{2}$	10772	15- 6-'06	269 50	Balance Lake.
			13	All	10768	16- 6-'06	610 00	
			15	All	10768	16- 6-'06	611 00	
			17	N.W. $\frac{1}{4}$	10769	16- 6-'06	159 10	Balance Lake.
			17	S. $\frac{1}{2}$ & N.E. $\frac{1}{4}$	10768	16- 6-'06	180 00	
			19	N. $\frac{1}{2}$	10768	16- 6-'06	320 00	
			19	S.W. $\frac{1}{4}$	10770	16- 6-'06	156 60	
			19	S.E. $\frac{1}{4}$	10769	16- 6-'06	135 70	Balance Lake.
			21	All	10768	16- 6-'06	610 00	
			23	All	10763	16- 6-'06	392 00	Balance Lake.
			25	All	10768	16- 6-'06	610 00	
			27	All	10768	16- 6-'06	610 00	
31	All	10768	16- 6-'06	610 00				
33	All	10768	16- 6-'06	610 00				
35	All	10768	16- 6-'06	610 00				
56	6	4	1	All	10897	12- 1-'07	611 00	
			3	All	10897	12- 1-'07	615 00	
			5	All	10897	12- 1-'07	612 00	
			7	All	10897	12- 1-'07	610 00	
			9	All	10931	8- 5-'07	642 00	
			13	All ----	10897	12- 1-'07	610 00	
			15	All	10897	12- 1-'07	611 00	
			17	E. $\frac{1}{2}$ & S.W. $\frac{1}{4}$	10897	12- 1-'07	180 00	
			17	N.W. $\frac{1}{4}$	10898	12- 1-'07	155 50	Balance Lake.
			19	All	10898	12- 1-'07	502 10	Balance River.
			21	W. $\frac{1}{2}$ & N.E. $\frac{1}{4}$	10898	12- 1-'07	372 80	Balance River.
			24	S.E. $\frac{1}{4}$	10897	12- 1-'07	160 00	
			23	N. $\frac{1}{2}$	10898	12- 1-'07	286 90	Balance River.
23	S. $\frac{1}{2}$	10897	12- 1-'07	329 00				
9	7	4	1	All	9092	23- 2-'01	610 00	

## MAIN LINE LAND GRANT

DESCRIPTION					PATENT			REMARKS
T.	R.	M.	S.	Part of Section	No.	Date	Area	
9	7	W4	13	All	8294	26- 3-'03	640.00	
			17	All	9092	23- 2-'04	640.00	
			24	All	9092	23- 2-'04	640.00	
			23	All	9092	23- 2-'04	640.00	
			25	All	8673	21-10-'03	640.00	
10	7	4	1	E. $\frac{1}{2}$ & S.W. $\frac{1}{4}$	8169	13- 2-'03	480.00	
			7	All	8292	6- 4-'03	640.00	
			13	All	8292	6- 4-'03	640.00	
			15	All	9093	24- 2-'04	640.00	
			17	All	8292	6- 4-'03	640.00	
			19	All	9093	24- 2-'04	640.00	
			21	All	8292	6- 4-'03	640.00	
			23	All	8292	6- 4-'03	640.00	
			25	All	9093	24- 2-'04	640.00	
			27	All	9093	24- 2-'04	640.00	
			31	All	9093	24- 2-'04	631.97	
			33	All	9093	24- 2-'04	633.09	
			35	All	9093	24- 2-'04	631.42	
14	7	4	4	All	9094	21- 2-'04	633.48	
			3	All	8293	16- 4-'03	635.23	
			13	All	8293	16- 4-'03	640.00	
			15	All	9094	24- 2-'04	640.00	
			23	All	9094	24- 2-'04	640.00	
			25	All	9094	24- 2-'04	640.00	
12	7	4	23	All	9095	18- 3-'04	640.00	
			31	All	9095	18- 3-'04	640.00	
			33	W. $\frac{1}{2}$	9096	18- 3-'04	259.00	Balance River.
			33	E. $\frac{1}{2}$	9095	18- 3-'04	320.00	
13	7	4	1	All	9098	18- 3-'04	640.00	
			3	W. $\frac{1}{2}$ & N.E. $\frac{1}{4}$	8295	3- 4-'03	412.50	Balance River.
			3	S.E. $\frac{1}{4}$	8294	4- 4-'03	160.00	
			5	All	9098	18- 3-'04	640.00	
			7	All	9098	18- 3-'04	640.00	
			9	All	9098	18- 3-'04	640.00	
			13	All	1105	25- 9-'88	629.00	Balance River.
			15	All	9098	18- 3-'04	640.00	
			17	All	9098	18- 3-'04	640.00	
			19	All	9098	18- 3-'04	640.00	
			24	All	9098	18- 3-'04	640.00	
23	All	9098	18- 3-'04	640.00				
25	All	1105	25- 9-'88	630.76	Bal. Right of way.			



## CANADIAN PACIFIC RAILWAY

DESCRIPTION					PATENT			REMARKS
T.	R.	M.	S.	Part of Section	No.	Date	Area	
13	7	W4	27	W. $\frac{1}{2}$ & S.E. $\frac{1}{4}$	9098	18- 3-'01	480 00	
			27	N.E. $\frac{1}{4}$	9097	18- 3-'01	152 30	Bal. Right of way.
			34	All	9098	18- 3-'01	640 00	
			33	W. $\frac{1}{2}$ & S.E. $\frac{1}{4}$	9097	18- 3-'01	151 74	Bal. Right of way.
			33	N.E. $\frac{1}{4}$	9098	18- 3-'01	160 00	
			35	All	9098	18- 3-'01	640 00	
14	7	4	7	W. $\frac{1}{2}$ & S.E. $\frac{1}{4}$	9099	18- 3-'01	413 99	Bal. Right of way.
			7	N.E. $\frac{1}{4}$	9100	18- 3-'01	160 00	
16	7	4	27	All	9104	17- 3-'01	640 00	
35	7	4	13	All	11036	14- 6-'07	644 00	
			15	All	11036	14- 6-'07	640 00	
			17	All	11036	14- 6-'07	644 00	
			23	All	11036	14- 6-'07	644 00	
			25	E. $\frac{1}{2}$ & S.W. $\frac{1}{4}$	11036	14- 6-'07	180 00	
			25	N.W. $\frac{1}{4}$	11037	14- 6-'07	156 10	Balance Lake
			27	All	11036	14- 6-'07	640 00	
36	7	4	1	All	10311	11-12-'05	640 00	
			3	E. $\frac{1}{2}$	10311	11-12-'05	320 00	
			3	W. $\frac{1}{2}$	10312	11-12-'05	247 30	Balance Lake.
			13	W. $\frac{1}{2}$	10311	11-12-'05	320 00	
			13	E. $\frac{1}{2}$	10313	11-12-'05	209 10	Balance Lake.
			25	All	10311	11-12-'05	640 00	
			35	All	10311	11-12-'05	640 00	
37	7	4	4	W. $\frac{1}{2}$ & N.E. $\frac{1}{4}$	11039	14- 6-'07	392 80	Balance Lake.
			1	S.E. $\frac{1}{4}$	11038	15- 6-'07	160 00	
			3	All	11039	14- 6-'07	536 00	Balance Lake.
38	7	4	9	All	11038	15- 6-'07	640 00	
			4	All	10499	23- 2-'06	640 00	
			3	All	10499	23- 2-'06	640 00	
			5	All	10499	23- 2-'06	640 00	
			7	All	10499	23- 2-'06	640 00	
			9	All	10499	23- 2-'06	640 00	
			13	All	10499	23- 2-'06	640 00	
			15	All	10499	23- 2-'06	640 00	
			17	All	10499	23- 2-'06	640 00	
			19	All	10499	23- 2-'06	638 00	
			21	All	10499	23- 2-'06	640 00	
			23	All	10499	23- 2-'06	640 00	
			25	All	10499	23- 2-'06	636 00	
27	All	10499	23- 2-'06	636 00				
33	All	10499	23- 2-'06	638 00				
35	All	10499	23- 2-'06	636 00				

## MAIN LINE LAND GRANT

T.	DESCRIPTION				PATENT			REMARKS
	R.	M.	S.	Part of Section	No.	Date	Area	
39	7	W4	7	All	10743	7- 6-'06	644 00	
10	7	1	31	All	10500	23- 2-'06	640 00	
			33	All	10500	23- 2-'06	640 00	
			35	N.W. $\frac{1}{4}$	10500	23- 2-'06	160 00	
			35	E. $\frac{1}{2}$ & S.W. $\frac{1}{2}$	10501	23- 2-'06	318 20	Balance Lake
11	7	1	9	All	10717	11- 5-'06	640 00	
			13	All	10717	11- 5-'06	640 00	
			15	All	10717	11- 5-'06	640 00	
			21	All	10717	11- 5-'06	640 00	
			23	All	10717	11- 5-'06	636 00	
			25	All	10717	11- 5-'06	640 00	
			27	All	10717	11- 5-'06	640 00	
			31	All	10717	11- 5-'06	654 00	
			33	All	10717	11- 5-'06	649 00	
			35	All	10717	11- 5-'06	644 00	
12	7	1	1	All	9754	21- 6-'05	640 00	
			3	All	9754	21- 6-'05	640 00	
			5	All	9754	21- 6-'05	640 00	
			7	All	9754	21- 6-'05	640 00	
			9	All	9754	21- 6-'05	640 00	
			13	All	9754	21- 6-'05	636 00	
			15	All	9754	21- 6-'05	640 00	
			17	All	9754	21- 6-'05	640 00	
			19	All	9754	21- 6-'05	640 00	
			21	All	9754	21- 6-'05	640 00	
13	7	1	25	All	9755	6- 4-'05	640 00	
			27	All	9755	6- 4-'05	644 00	
			33	All	9755	6- 4-'05	640 00	
			35	All	9756	5- 4-'05	243 60	Balance Lake
14	7	1	1	All	11010	15- 6-'07	640 00	
			3	All	11011	15- 6-'07	370 90	Balance Lake
			25	All	11010	15- 6-'07	639 00	
			35	All	11012	15- 6-'07	369 80	Balance Lake
15	7	1	1	All	9757	10- 4-'05	640 00	
			3	All	9757	10- 4-'05	640 00	
			5	All	9648	22- 3-'05	640 00	
			7	All	9757	10- 4-'05	640 00	
			9	All	9757	10- 4-'05	640 00	
			13	All	9757	10- 4-'05	640 00	
			15	All	9757	10- 4-'05	640 00	
			17	All	9757	10- 4-'05	640 00	
			19	All	9757	10- 4-'05	640 00	

## CANADIAN PACIFIC RAILWAY

DESCRIPTION					PATENT			REMARKS
T.	R.	M.	S.	Part of Section	No.	Date	Area	
45	7	W4	21	All	9757	10- 4-'05	638.80	
			23	All	9757	10- 4-'05	640.00	
			25	All	9757	10- 4-'05	640.00	
			27	All	9757	10- 4-'05	640.00	
			31	All	9757	10- 4-'05	640.00	
			33	All	9757	10- 4-'05	640.00	
			35	All	9757	10- 4-'05	639.20	
46	7	4	1	All	9758	21- 6-'05	640.00	
			3	All	9758	21- 6-'05	640.00	
			5	All	9758	21- 6-'05	640.00	
			7	All	9758	21- 6-'05	640.00	
			9	All	9758	21- 6-'05	640.00	
			13	W $\frac{1}{2}$	9758	21- 6-'05	320.00	
			13	E $\frac{1}{2}$	10517	8- 5-'06	319.20	
			15	All	9758	21- 6-'05	640.00	
			17	All	9758	21- 6-'05	640.00	
			19	All	9758	21- 6-'05	640.00	
			21	All	9758	21- 6-'05	638.00	
			23	All	9758	21- 6-'05	636.00	
			25	All	9758	21- 6-'05	638.00	
			27	All	9758	21- 6-'05	638.00	
31	All	9758	21- 6-'05	594.00				
33	All	9758	21- 6-'05	592.00				
35	All	9758	21- 6-'05	590.00				
47	7	4	1	All	9882	22- 6-'05	603.00	
			3	All	9882	22- 6-'05	602.00	
			5	All	9882	22- 6-'05	602.00	
			7	All	9882	22- 6-'05	644.00	
			9	All	9882	22- 6-'05	644.00	
			13	All	9882	22- 6-'05	644.00	
			15	All	9882	22- 6-'05	644.00	
			17	All	9882	22- 6-'05	644.00	
			19	All	9882	22- 6-'05	644.00	
			21	All	9882	22- 6-'05	644.00	
			23	All	9882	22- 6-'05	640.00	
			25	W $\frac{1}{2}$	9882	22- 6-'05	322.00	
			25	E $\frac{1}{2}$	9883	20- 4-'05	249.00	Balance Lake.
			27	All	9882	22- 6-'05	610.00	
31	All	9882	22- 6-'05	642.00				
33	All	9882	22- 6-'05	642.00				
35	All	9882	22- 6-'05	610.00				
48	7	1	1	All	9759	21- 6-'05	640.00	

## MAIN LINE LAND GRANT

DESCRIPTION				PATENT			REMARKS	
T.	R.	M.	S.	Part of Section	No.	Date		Area
48	7	W4	3	All	9759	21- 6-'05	640.00	
			5	All	9759	21- 6-'05	640.00	
			7	All	9759	21- 6-'05	640.00	
			9	All	9759	21- 6-'05	640.00	
			13	All	9759	21- 6-'05	640.00	
			15	W $\frac{1}{2}$	9759	21- 6-'05	320.00	
			15	E $\frac{1}{2}$	9760	20- 4-'05	185.90	Balance Lake.
			17	All	9759	21- 6-'05	640.00	
			19	All	9759	21- 6-'05	640.00	
			21	All	9759	21- 6-'05	640.00	
			23	E $\frac{1}{2}$ & N.W $\frac{1}{4}$	9759	21- 6-'05	480.00	
			23	S.W $\frac{1}{4}$	9760	20- 4-'05	152.10	Balance Lake.
			25	E $\frac{1}{2}$ & S.W $\frac{1}{4}$	9759	21- 6-'05	480.00	
			25	N.W $\frac{1}{4}$	9761	25- 4-'05	158.70	Balance Lake.
			27	All	9762	22- 4-'05	301.10	Balance Lake.
			31	All	9759	21- 6-'05	636.00	
			33	All	9759	21- 6-'05	635.00	
35	All	9763	25- 4-'05	338.30	Balance Lake.			
49	7	4	1	All	9764	19- 6-'05	640.00	
			3	All	9764	19- 6-'05	640.00	
			5	N $\frac{1}{2}$	9764	19- 6-'05	320.00	
			5	S $\frac{1}{2}$	9765	25- 4-'05	268.70	Balance Lake.
			7	All	9764	19- 6-'05	640.00	
			9	All	9764	19- 6-'05	640.00	
			13	All	9764	19- 6-'05	640.00	
			15	All	9764	19- 6-'05	636.00	
			17	All	9761	19- 6-'05	640.00	
			19	W $\frac{1}{2}$ & S.E $\frac{1}{4}$	9764	19- 6-'05	480.00	
			19	N.E $\frac{1}{4}$	9766	22- 4-'05	144.40	Balance Lake.
			21	All	9764	19- 6-'05	640.00	
			23	All	9764	19- 6-'05	644.00	
			25	All	9764	19- 6-'05	640.00	
			27	All	9764	19- 6-'05	636.00	
31	N $\frac{1}{2}$	9767	25- 4-'05	236.40	Balance Lake.			
31	S $\frac{1}{2}$	9764	19- 6-'05	320.00				
33	W $\frac{1}{2}$	9767	25- 4-'05	232.80	Balance Lake.			
33	E $\frac{1}{2}$	9764	19- 6-'05	319.00				
35	All	9764	19- 6-'05	640.00				
50	7	4	1	All	9768	19- 6-'05	640.00	
			3	All	9768	19- 6-'05	640.00	
			5	All	9768	19- 6-'05	638.00	
			7	All	9768	19- 6-'05	636.00	

## CANADIAN PACIFIC RAILWAY

DESCRIPTION				PATENT			REMARKS	
T.	R.	M.	S.	Part of Section	No.	Date		Area
50	7	W4	9	All	9768	19- 6-'05	640.00	
			13	E. $\frac{1}{2}$ & S.W. $\frac{1}{4}$	9768	19- 6-'05	477.00	
			13	N.W. $\frac{1}{4}$	9769	25- 4-'05	122.00	Balance Lake.
			15	W. $\frac{1}{2}$	9768	19- 6-'05	320.00	
			15	E. $\frac{1}{2}$	9769	25- 4-'05	273.40	Balance Lake.
			17	All	9768	19- 6-'05	636.00	
			19	All	9768	19- 6-'05	636.00	
			21	All	9768	19- 6-'05	636.00	
			23	N. $\frac{1}{2}$	9768	19- 6-'05	318.00	
			23	S. $\frac{1}{2}$	9769	25- 4-'05	300.80	Balance Lake.
			25	All	9768	19- 6-'05	636.00	
			27	All	9768	19- 6-'05	640.00	
			31	All	9768	19- 6-'05	662.00	
			33	All	9768	19- 6-'05	660.00	
			35	All	9768	19- 6-'05	663.00	
51	7	4	1	W. $\frac{1}{2}$ & N.E. $\frac{1}{4}$	10120	25- 7-'05	495.00	
			3	All	10120	25- 7-'05	670.00	
			5	All	10120	25- 7-'05	670.00	
			7	All	10120	25- 7-'05	644.00	
			9	All	10121	25- 7-'05	358.40	Balance Lake
			13	All	10122	25- 7-'05	396.60	Balance Lake
			15	N. $\frac{1}{2}$	10120	25- 7-'05	322.00	
			15	S. $\frac{1}{2}$	10121	25- 7-'05	142.70	Balance Lake
			17	N. $\frac{1}{2}$	10120	25- 7-'05	322.00	
			17	S. $\frac{1}{2}$	10121	25- 7-'05	268.90	Balance Lake.
			19	All	10120	25- 7-'05	644.00	
			21	All	10120	25- 7-'05	644.00	
			23	All	10120	25- 7-'05	640.00	
			25	All	10120	25- 7-'05	640.00	
			27	All	10120	25- 7-'05	642.00	
31	All	10120	25- 7-'05	610.00				
33	All	10120	25- 7-'05	642.00				
35	All	10120	25- 7-'05	640.00				
52	7	4	1	W. $\frac{1}{2}$ & S.E. $\frac{1}{4}$	10349	10- 1-'06	480.00	
			1	N.E. $\frac{1}{4}$	10350	9- 1-'06	112.90	Balance Lake
			3	All	10349	10- 1-'06	640.00	
			5	All	10349	10- 1-'06	640.00	
			7	E. $\frac{1}{2}$ & N.W. $\frac{1}{4}$	10319	10- 1-'06	483.00	
			7	S.W. $\frac{1}{4}$	10351	10- 1-'06	108.30	Balance Lake.
			9	All	10319	10- 1-'06	642.00	
			13	N.E. $\frac{1}{4}$	10349	10- 1-'06	161.00	
			13	W. $\frac{1}{2}$ & S.E. $\frac{1}{4}$	10350	9- 1-'06	300.10	Balance Lake.

## MAIN LINE LAND GRANT

DESCRIPTION				PATENT			REMARKS					
T.	R.	M.	S.	Part of Section	No.	Date		Area				
52	7	W4	15	W. $\frac{1}{2}$	10352	10- 1-'06	237.80	Balance Lake.				
			15	E. $\frac{1}{2}$	10349	10- 1-'06	321.00					
			17	All	10319	10- 1-'06	640.00					
			19	All	10349	10- 1-'06	644.00					
			21	All	10349	10- 1-'06	644.00					
			23	All	10349	10- 1-'06	640.00					
			25	All	10349	10- 1-'06	640.00					
			27	All	10349	10- 1-'06	640.00					
			31	All	10349	10- 1-'06	611.00					
			33	All	10349	10- 1-'06	640.00					
			35	All	10319	10- 1-'06	640.00					
			53	7	4	1	All		10353	12- 1-'06	644.00	
						3	All		10353	12- 1-'06	646.00	
5	All	10353				12- 1-'06	646.00					
7	All	10353				12- 1-'06	640.00					
9	W. $\frac{1}{2}$ & N.E. $\frac{1}{4}$	10353				12- 1-'06	483.00					
9	S.E. $\frac{1}{4}$	10354				12- 1-'06	136.70	Balance Lake.				
13	N. $\frac{1}{2}$	10355				13- 1-'06	275.20	Balance Lake.				
13	S. $\frac{1}{2}$	10353				12- 1-'06	318.00					
15	All	10353				12- 1-'06	640.00					
17	W. $\frac{1}{2}$ & S.E. $\frac{1}{4}$	10353				12- 1-'06	480.00					
17	N.E. $\frac{1}{4}$	10356				13- 1-'06	130.40	Balance Lake.				
19	W. $\frac{1}{2}$	10353				12- 1-'06	320.00					
19	E. $\frac{1}{2}$	10357				15- 1-'06	315.60	Balance Lake.				
21	W. $\frac{1}{2}$ & S.E. $\frac{1}{4}$	10353				12- 1-'06	180.00					
21	N.E. $\frac{1}{4}$	10358				15- 1-'06	151.70	Balance Lake.				
23	All	10353				12- 1-'06	640.00					
25	All	10359				15- 1-'06	519.80	Balance Lake.				
27	All	10353				12- 1-'06	610.00					
31	All	10353				12- 1-'06	610.00					
33	W. $\frac{1}{2}$ & N.E. $\frac{1}{4}$	10360	15- 1-'06	355.20	Balance Lake.							
33	S.E. $\frac{1}{4}$	10353	12- 1-'06	160.00								
35	All	10353	12- 1-'06	640.00								
54	7	4	1	All	10405	23- 1-'06	640.00					
			3	All	10405	23- 1-'06	616.00					
			5	All	10406	24- 1-'06	383.00		Balance Lake.			
			7	W. $\frac{1}{2}$	10105	23- 1-'06	320.00					
			7	E. $\frac{1}{2}$	10406	24- 1-'06	180.00		Balance Lake.			
			9	N. $\frac{1}{2}$	10407	20- 1-'06	276.80		Balance Lake.			
			9	S. $\frac{1}{2}$	10105	23- 1-'06	320.00					
			13	W. $\frac{1}{2}$	10408	23- 1-'06	251.70		Balance Lake.			
			13	E. $\frac{1}{2}$	10405	23- 1-'06	320.00					

## CANADIAN PACIFIC RAILWAY

DESCRIPTION				PATENT			REMARKS	
T.	R.	M.	S.	Part of Section	No.	Date		Area
54	7	W4	15	All	10405	23- 1-'06	640.00	
			17	W. $\frac{1}{2}$ & S.E. $\frac{1}{4}$	10409	20- 1-'06	324.50	Balance Lake.
			17	N.E. $\frac{1}{4}$	10405	23- 1-'06	160.00	
			19	All	10405	23- 1-'06	636.00	
			21	All	10405	23- 1-'06	636.00	
			23	W. $\frac{1}{2}$	10105	23- 1-'06	320.00	
			23	E. $\frac{1}{2}$	10110	20- 1-'06	276.00	Balance Lake.
			25	All	10405	23- 1-'06	640.00	
			27	All	10105	23- 1-'06	640.00	
			31	W. $\frac{1}{2}$ & N.E. $\frac{1}{4}$	10405	23- 1-'06	479.00	
			31	S.E. $\frac{1}{4}$	10411	20- 1-'06	135.10	Balance Lake.
			33	N. $\frac{1}{2}$	10412	20- 1-'06	272.10	Balance Lake.
			33	S. $\frac{1}{2}$	10405	23- 1-'06	318.00	
			35	All	10405	23- 1-'06	639.00	
			55	7	4	1	N. $\frac{1}{2}$	10774
1	S. $\frac{1}{2}$	10773				15- 6-'06	316.00	
3	All	10775				14- 6-'06	455.60	Balance Lake.
5	All	10776				14- 6-'06	546.10	Balance Lake.
7	All	10773				15- 6-'06	640.00	
9	All	10777				15- 6-'06	398.90	Balance Lake.
13	N. $\frac{1}{2}$	10778				15- 6-'06	298.30	Balance Lake.
13	S. $\frac{1}{2}$	10773				15- 6-'06	320.00	
15	N. $\frac{1}{2}$	10773				15- 6-'06	320.00	
15	S. $\frac{1}{2}$	10779				15- 6-'06	271.70	Balance Lake.
17	All	10773				15- 6-'06	644.00	
19	All	10773				15- 6-'06	640.00	
21	W. $\frac{1}{2}$	10780				15- 6-'06	314.60	Balance Lake.
21	E. $\frac{1}{2}$	10773				15- 6-'06	322.00	
23	All	10773				15- 5-'06	610.00	
25	All	10773	15- 6-'06	640.00				
27	All	10773	15- 6-'06	644.00				
31	All	10773	15- 6-'06	640.00				
33	W. $\frac{1}{2}$ & S.E. $\frac{1}{4}$	10773	15- 6-'06	480.00				
33	N.E. $\frac{1}{4}$	10781	15- 6-'06	95.70	Balance Lake.			
35	All	10773	15- 6-'06	641.00				
56	7	1	1	All	10834	10- 8-'06	640.00	
			3	S.W. $\frac{1}{4}$	10817	10- 8-'06	146.80	Balance Lake.
			3	E. $\frac{1}{2}$ & N.W. $\frac{1}{4}$	10834	10- 8-'06	480.00	
			5	N.W. $\frac{1}{4}$	10835	10- 8-'06	142.00	Balance River.
			5	E. $\frac{1}{2}$ & S.W. $\frac{1}{4}$	10831	10- 8-'06	480.00	
			7	All	10834	10- 8-'06	640.00	
9	W. $\frac{1}{2}$ & N.E. $\frac{1}{4}$	10835	10- 8-'06	402.90	Balance River.			

## MAIN LINE LAND GRANT

DESCRIPTION				PATENT			REMARKS				
T.	R.	M.	S.	Part of Section	No.	Date		Area			
56	7	W4	9	S.E. $\frac{1}{4}$	10834	10- 8-'06	160.00				
			13	All	10834	10- 8-'06	640.00				
			15	W. $\frac{1}{2}$ & N.E. $\frac{1}{4}$	10835	10- 8-'06	395.90	Balance River.			
			15	S.E. $\frac{1}{4}$	10834	10- 8-'06	160.00				
			17	All	10834	10- 8-'06	640.00				
			19	N.E. $\frac{1}{4}$	10836	10- 8-'06	152.60	Balance Lake.			
			19	W. $\frac{1}{2}$ & S.E. $\frac{1}{4}$	10834	10- 8-'06	480.00				
			21	All	10834	10- 8-'06	640.00				
			23	N.W. $\frac{1}{4}$	10837	10- 8-'06	114.20	Balance River.			
			23	S.W. $\frac{1}{4}$ & N.E. $\frac{1}{4}$	10835	10- 8-'06	240.30	Balance River.			
			23	S.E. $\frac{1}{4}$	10831	10- 8-'06	161.00				
			25	S. $\frac{1}{2}$	10835	10- 8-'06	247.50	Balance River.			
			25	N. $\frac{1}{2}$	10834	10- 8-'06	320.00				
			27	All	10834	10- 8-'06	640.00				
			31	All	10834	10- 8-'06	638.00				
			33	All	10834	10- 8-'06	636.00				
			35	All	10834	10- 8-'06	639.00				
			57	7	4	1	S. $\frac{1}{2}$	10940	13- 5-'07	320.00	
						3	All	10940	13- 5-'07	640.00	
						5	N. $\frac{1}{2}$	10941	13- 5-'07	237.30	Balance Lake.
5	S. $\frac{1}{2}$	10940				13- 5-'07	320.00				
7	W. $\frac{1}{2}$	10940				13- 5-'07	320.00				
7	E. $\frac{1}{2}$	10941				13- 5-'07	291.80	Balance Lake.			
9	All	10940				13- 5-'07	640.00				
13	All	10940				13- 5-'07	610.00				
15	All	10940				13- 5-'07	636.00				
17	W. $\frac{1}{2}$ & S.E. $\frac{1}{4}$	10940				13- 5-'07	480.00				
17	N.E. $\frac{1}{4}$	10942				8- 5-'07	120.70	Balance Lake.			
19	All	10940				13- 5-'07	631.00				
21	All	10940				13- 5-'07	638.00				
23	All	10940				13- 5-'07	642.00				
25	All	10940				13- 5-'07	640.00				
27	All	10940				13- 5-'07	636.00				
31	All	10940				13- 5-'07	636.00				
33	All	10940	13- 5-'07	636.00							
35	W. $\frac{1}{2}$	10943	13- 5-'07	318.40							
35	E. $\frac{1}{2}$	10940	13- 5-'07	320.00							
9	8	4	25	All	8296	6- 4-'03	640.00				
			27	All	8296	6- 4-'03	640.00				
			33	N. $\frac{1}{2}$	8296	6- 4-'03	320.00				
			33	S. $\frac{1}{2}$	5036	12-11-'03	320.00				
			35	W. $\frac{1}{2}$ & S.E. $\frac{1}{4}$	8296	6- 4-'03	480.00				



## CANADIAN PACIFIC RAILWAY

DESCRIPTION				PATENT				REMARKS
T.	R.	M.	S.	Part of Section	No.	Date	Area	
9	S	W1	35	N.E.}	5036	12-11-'03	160 00	
10	S	4	1	N.W.}	4414	26- 1-'00	160 00	
			1	N.E.}	7547	30- 7-'01	160 00	
			1	S.}	5037	12-11-'03	320.00	
			3	All	8297	1- 4-'03	640 00	
			5	All	8297	1- 4-'03	640 00	
			7	All	8297	1- 4-'03	640 00	
			9	All	9102	24- 3-'04	640 00	
12	S	1	7	All	9103	18- 3-'04	640 00	
			15	All	9103	18- 3-'04	640 00	
			17	All	9103	18- 3-'04	640 00	
			19	All	9103	18- 3-'04	640 00	
			21	E.} & N.W.}	8299	2- 4-'03	404 50	Balance River.
			21	S.W.}	8298	1- 4-'03	160 00	
			23	N.}	9104	18- 3-'04	290 50	Balance River.
			23	S.}	9103	18- 3-'04	320.00	
			25	W.} & N.E.}	9104	18- 3-'04	375 75	Balance River.
			25	S.E.}	9103	18- 3-'04	160 00	
			27	W.} & N.E.}	9103	18- 3-'04	480 00	
			27	S.E.}	9104	18- 3-'04	152 00	Balance River.
			33	E.} & N.W.}	9103	18- 3-'04	480 00	
			33	S.W.}	9104	18- 3-'04	156 00	Balance River.
			35	All	9103	18- 3-'04	640 00	
13	S	4	1	All	9117	18- 2-'04	640 00	
			3	All	9117	18- 2-'04	640 00	
			5	All	9117	18- 2-'04	640 00	
			7	All	9117	18- 2-'04	640 00	
			9	All	9117	18- 2-'04	640 00	
			13	All	9117	18- 2-'04	640 00	
			15	All	9117	18- 2-'04	640 00	
			17	All	9117	18- 2-'04	640 00	
			19	All	9117	18- 2-'04	640 00	
			21	All	9117	18- 2-'04	640 00	
			23	All	9117	18- 2-'04	640.00	
			25	All	9117	18- 2-'04	640.00	
			27	All	9117	18- 2-'04	640 00	
			31	All	9117	18- 2-'04	640 00	
			33	All	9117	18- 2-'04	640.00	
			35	All	9117	18- 2-'04	640 00	
14	S	4	1	All	9105	18- 3-'04	640 00	
			3	All	9105	18- 3-'04	640 00	
			9	All	9105	18- 3-'04	640 00	

## MAIN LINE LAND GRANT

DESCRIPTION					PATENT			REMARKS
T.	R.	M.	S.	Part of Section	No.	Date	Area	
14	8	W4	13	E. $\frac{1}{2}$ & N.W. $\frac{1}{4}$	9105	18- 3-'01	480 00	
			13	S.W. $\frac{1}{4}$	9106	18- 3-'01	157 17	Bal. Right of way.
			15	N. $\frac{1}{2}$	9105	18- 3-'01	320 00	
			15	S. $\frac{1}{2}$	9106	18- 3-'01	294 57	Bal. Right of way.
			17	W. $\frac{1}{2}$ & S.E. $\frac{1}{4}$	9105	18- 3-'01	480 00	
			17	N.E. $\frac{1}{4}$	9106	18- 3-'01	150 84	Bal. Right of way.
17	8	4	3	N.E. $\frac{1}{4}$	9107	18- 3-'01	160 00	
35	8	4	17	N. $\frac{1}{2}$	11044	15- 6-'07	276 00	Balance Lake.
			17	S. $\frac{1}{2}$	11043	15- 6-'07	322 00	
			19	All	11043	15- 6-'07	644 00	
			31	All	11043	15- 6-'07	642 00	
			33	W. $\frac{1}{2}$	11045	15- 6-'07	293 20	Balance Lake.
36	8	4	1	All	10426	1- 2-'06	640 00	
			5	N.W. $\frac{1}{4}$	10427	1- 2-'08	134 40	Balance Lake
			5	E. $\frac{1}{2}$ & S.W. $\frac{1}{4}$	10426	1- 2-'06	480 00	
			7	All	10426	1- 2-'06	640 00	
			9	All	10426	1- 2-'06	644 00	
			15	All	10426	1- 2-'06	640 00	
			17	All	10426	1- 2-'06	640 00	
			19	All	10426	1- 2-'06	640 00	
			21	W. $\frac{1}{2}$ & S.E. $\frac{1}{4}$	10426	1- 2-'06	483 00	
			21	N.E. $\frac{1}{4}$	10428	1- 2-'08	134 90	Balance Lak
			23	All	10426	1- 2-'06	640 00	
			27	W. $\frac{1}{2}$ & S.E. $\frac{1}{4}$	10429	1- 2-'08	471 90	Balance Lak
			27	N.E. $\frac{1}{4}$	10426	1- 2-'06	160 00	
			31	All	10426	1- 2-'06	640 00	
			33	All	10426	1- 2-'06	639 00	
37	8	1	5	All	10426	1- 2-'06	636 00	
			9	All	9770	21- 6-'05	640 00	
			15	All	9770	21- 6-'05	640 00	
			19	All	9770	21- 6-'05	640 00	
			21	All	9770	21- 6-'05	640 00	
			31	All	9770	21- 6-'05	640 00	
			33	All	9770	21- 6-'05	640 00	
38	8	4	35	All	9770	21- 6-'05	639 00	
			3	All	10502	23- 3-'06	640 00	
			5	All	10502	23- 3-'06	640 00	
			13	All	10502	23- 3-'06	640 00	
			15	All	10502	23- 3-'06	640 00	
17	All	10502	23- 3-'06	640 00				

## CANADIAN PACIFIC RAILWAY

T.	DESCRIPTION			PATENT			REMARKS	
	R.	M.	S.	Part of Section	No.	Date		Area
39	8	W4	5	All	10507	5- 5-'06	646 00	
			7	All	10507	5- 5-'06	644 00	
			9	All	10507	5- 5-'06	644 00	
			15	All	10507	5- 5-'06	644 00	
			21	All	10507	5- 5-'06	644 00	
			25	All	10507	5- 5-'06	644 00	
			27	All	10507	5- 5-'06	644 00	
			31	All	10507	5- 5-'06	642 00	
			33	All	10507	5- 5-'06	638 00	
			35	All	10507	5- 5-'06	635 00	
			40	8	4	1	All	10314
3	All	10314				11-12-'05	643 00	
5	All	10314				11-12-'05	644 00	
7	All	10314				11-12-'05	640 00	
9	All	10314				11-12-'05	644 00	
13	All	10314				11-12-'05	640 00	
15	All	10314				11-12-'05	640 00	
17	All	10314				11-12-'05	640 00	
19	All	10311				11-12-'05	640 00	
21	All	10314				11-12-'05	640 00	
23	All	10314				11-12-'05	640 00	
25	All	10314				11-12-'05	640 00	
27	All	10314				11-12-'05	640 00	
31	All	10314				11-12-'05	611 00	
33	All	10314				11-12-'05	640 00	
35	All	10314	11-12-'05	640 00				
41	8	4	1	All	10228	24- 7-'05	640 00	
			3	All	10228	24- 7-'05	640 00	
			5	All	10228	24- 7-'05	640 00	
			7	All	10228	24- 7-'05	640 00	
			9	All	10228	24- 7-'05	640 00	
			15	All	10228	24- 7-'05	640 00	
			17	All	10228	24- 7-'05	612 00	
			19	E. $\frac{1}{2}$ & S.W. $\frac{1}{4}$	10228	24- 7-'05	480 00	
			19	N.W. $\frac{1}{4}$	10229	24- 7-'05	158 30	Balance taken
			21	All	10228	24- 7-'05	640 00	
			27	All	10228	24- 7-'05	636 00	
			31	All	10228	24- 7-'05	641 00	
			33	All	10228	24- 7-'05	647 00	
35	All	10228	24- 7-'05	653 00				
42	8	4	1	All	10430	1- 2-'08	640 00	
			3	E. $\frac{1}{2}$ & S.W. $\frac{1}{4}$	10430	1- 2-'08	479 00	

## MAIN LINE LAND GRANT

DESCRIPTION					PATENT			REMARKS	
T.	R.	M.	S.	Part of Section	No.	Date	Area		
42	8	W4	3	N.W. 1/4	10431	1- 2-'08	124.30	Balance Lake.	
			5	W. 1/2 & S.E. 1/4	10430	1- 2-'08	479.00		
			5	N.E. 1/4	10432	1- 2-'08	159.50		
			7	All	10430	1- 2-'08	640.00		
			9	All	10433	1- 2-'08	169.00		Balance Lake.
			13	All	10430	1- 2-'08	640.00		
			15	E. 1/2 & N.W. 1/4	10430	1- 2-'08	477.00		
			15	S.W. 1/4	10434	1- 2-'08	139.40		Balance Lake.
			17	All	10435	1- 2-'08	350.90		Balance Lake.
			19	All	10430	1- 2-'08	640.00		
			25	All	10430	1- 2-'08	636.00		
			27	All	10430	1- 2-'08	636.00		
			31	All	10430	1- 2-'08	668.00		
			33	All	10430	1- 2-'08	668.00		
43	8	4	5	All	10315	9-12-'05	680.00	Balance Lake.	
			7	N. 1/2	10316	29-11-'05	224.70		
			7	S. 1/2	10315	9-11-'05	322.00		
			9	All	10315	9-11-'05	642.00		
44	8	4	7	All	9771	6- 4-'05	640.80		
			17	All	9771	6- 4-'05	640.00		
			19	All	9771	6- 4-'05	640.00		
			31	All	9771	6- 4-'05	640.00		
45	8	4	3	All	9835	14- 4-'05	640.80		
			5	All	9835	14- 4-'05	639.60		
			9	All	9835	14- 4-'05	640.00		
			15	All	9835	14- 4-'05	636.00		
			17	All	9835	14- 4-'05	640.00		
			19	All	9835	14- 4-'05	640.00		
			21	All	9835	14- 4-'05	640.00		
			23	All	9835	14- 4-'05	640.00		
			25	All	9835	14- 4-'05	640.00		
			27	All	9835	14- 4-'05	610.00		
			31	All	9835	14- 4-'05	640.00		
			33	All	9835	14- 4-'05	640.00		
46	8	4	1	All	9772	21- 6-'05	640.00		
			3	All	9772	21- 6-'05	640.00		
			5	All	9772	21- 6-'05	640.00		
			7	All	9772	21- 6-'05	640.00		
			9	All	9772	21- 6-'05	640.00		
			13	All	9772	21- 6-'05	640.00		
			15	All	9772	21- 6-'05	640.00		

## CANADIAN PACIFIC RAILWAY

DESCRIPTION					PATENT			REMARKS			
T.	R.	M.	S.	Part of Section	No.	Date	Area				
46	8	W4	17	All	9772	21- 6-'05	640 00				
			19	All	9772	21- 6-'05	636 00				
			21	All	9772	21- 6-'05	640 00				
			23	All	9772	21- 6-'05	638 00				
			25	All	9772	21- 6-'05	636 00				
			27	All	9772	21- 6-'05	636 00				
			31	All	9772	21- 6-'05	591 00				
			33	All	9772	21- 6-'05	590 00				
			35	All	9772	21- 6-'05	590 00				
			47	8	1	1	All	9884	21- 6-'05	602 00	
						3	All	9884	21- 6-'05	602 00	
						5	All	9884	21- 6-'05	600 00	
7	All	9884				21- 6-'05	614 00				
9	All	9884				21- 6-'05	614 00				
13	All	9884				21- 6-'05	614 00				
15	E. $\frac{1}{2}$ & N.W. $\frac{1}{4}$	9884				21- 6-'05	483 00				
15	S.W. $\frac{1}{4}$	9885				18- 4-'05	147 60	Balance Lake.			
17	All	9884				21- 6-'05	644 00				
19	All	9884				21- 6-'05	642 00				
21	All	9884				21- 6-'05	644 00				
23	All	9884				21- 6-'05	644 00				
25	All	9884				21- 6-'05	644 00				
27	All	9884				21- 6-'05	641 00				
31	All	9884				21- 6-'05	642 00				
33	All	9884				21- 6-'05	642 00				
35	All	9884				21- 6-'05	639 00				
48	8	4	1	All	9429	28- 6-'04	639 00				
			3	All	9429	28- 6-'04	638 00				
			5	All	9429	28- 6-'04	638 00				
			7	E. $\frac{1}{2}$ & N.W. $\frac{1}{4}$	9429	28- 6-'04	480 00				
			7	S.W. $\frac{1}{4}$	9430	28- 6-'04	144 50	Balance Lake.			
			9	All	9429	28- 6-'04	640 00				
			13	All	9429	28- 6-'04	640 00				
			15	All	9429	28- 6-'04	640 00				
			17	All	9429	28- 6-'04	640 00				
			19	All	9429	28- 6-'04	640 00				
			21	All	9429	28- 6-'04	640 00				
			23	All	9429	28- 6-'04	640 00				
			25	All	9429	28- 6-'04	638 00				
			27	All	9429	28- 6-'04	640 00				
			31	All	9429	28- 6-'04	640 00				
			33	All	9429	28- 6-'04	640 00				

# 48-8-W4

## MAIN LINE LAND GRANT

DESCRIPTION					PATENT			REMARKS
T.	R.	M.	S.	Part of Section	No.	Date	Area	
18	8	W4	35	All	9129	28- 6-'04	610 00	
19	8	4	1	All	9773	5- 7-'05	640 00	
			3	All	9773	5- 7-'05	640 00	
			5	All	9773	5- 7-'05	640 00	
			7	All	9774	27- 6-'05	518 20	Balance Lake.
			9	All	9773	5- 7-'05	640 00	
			13	E. 1/4 & N.W. 1/4	9775	27- 6-'05	389 80	Balance Lake.
			13	S.W. 1/4	9773	5- 7-'05	160 00	
			15	All	9773	5- 7-'05	636 00	
			17	All	9773	5- 7-'05	640 00	
			19	All	9773	5- 7-'05	640 00	
			21	All	9773	5- 7-'05	640 00	
			23	All	9773	5- 7-'05	640 00	
			25	All	9773	5- 7-'05	636 00	
			27	All	9773	5- 7-'05	640 00	
			31	All	9773	5- 7-'05	640 00	
			33	All	9773	5- 7-'05	640 00	
			35	All	9773	5- 7-'05	640 00	
50	8	4	1	All	9776	5- 4-'05	399 90	Balance Lake.
			3	All	9777	23- 3-'05	638 00	
			5	All	9777	23- 3-'05	640 00	
			7	All	9777	23- 3-'05	640 00	
			9	All	9777	23- 3-'05	636 00	
			13	All	9777	23- 3-'05	636 00	
			15	All	9777	23- 3-'05	636 00	
			17	All	9777	23- 3-'05	640 00	
			19	All	9777	23- 3-'05	636 00	
			21	All	9777	23- 3-'05	636 00	
			23	All	9777	23- 3-'05	636 00	
			25	All	9777	23- 3-'05	636 00	
			27	All	9777	23- 3-'05	636 00	
			31	All	9777	23- 3-'05	683 00	
			33	All	9777	23- 3-'05	676 00	
			35	All	9777	23- 3-'05	669 00	
51	8	4	1	All	10361	24- 1-'06	653 00	
			3	All	10361	24- 1-'06	659 00	
			5	All	10361	24- 1-'06	667 00	
			7	All	10361	24- 1-'06	624 00	
			9	All	10361	24- 1-'06	624 00	
			13	All	10361	24- 1-'06	628 00	
			15	All	10361	24- 1-'06	624 00	
			17	All	10361	24- 1-'06	624 00	

## CANADIAN PACIFIC RAILWAY

DESCRIPTION				PATENT			REMARKS	
T.	R.	M.	S.	Part of Section	No.	Date		Area
51	8	W4	19	All	10361	21- 1-'06	624 00	
			21	All	10361	21- 1-'06	621 00	
			23	All	10361	24- 1-'06	621 00	
			25	All	10361	24- 1-'06	624 00	
			27	All	10361	24- 1-'06	624 00	
			31	All	10361	21- 1-'06	621 00	
			33	All	10361	21- 1-'06	621 00	
			35	All	10361	24- 1-'06	621 00	
			52	8	4	1	W. $\frac{1}{2}$ & S.E. $\frac{1}{4}$	11108
1	N.E. $\frac{1}{4}$	11109				13- 6-'07	123 00	Balance Lake
3	All	11108				13- 6-'07	621 00	
5	All	11108				13- 6-'07	622 00	
7	E. $\frac{1}{2}$ & N.W. $\frac{1}{4}$	11110				13- 6-'07	353 30	Balance Lake
7	S.W. $\frac{1}{4}$	11108				13- 6-'07	156 00	
9	All	11108				13- 6-'07	620 00	
13	All	11108				13- 6-'07	620 00	
15	All	11108				13- 6-'07	624 00	
17	All	11108				13- 6-'07	620 00	
19	N. $\frac{1}{2}$	11108				13- 6-'07	310 00	
19	S. $\frac{1}{2}$	11111				13- 6-'07	187 70	Balance Lake.
21	All	11108				13- 6-'07	620 00	
23	All	11108				13- 6-'07	621 00	
25	All	11108				13- 6-'07	620 00	
27	All	11112				13- 6-'07	461 90	Balance Lake.
31	E. $\frac{1}{2}$ & N.W. $\frac{1}{4}$	11113				12- 6-'07	261 00	Balance Lake
31	S.W. $\frac{1}{4}$	11108				13- 6-'07	155 00	
33	N. $\frac{1}{2}$	11113				12- 6-'07	219 60	Balance Lake.
33	S. $\frac{1}{2}$	11108				13- 6-'07	310 00	
35	E. $\frac{1}{2}$ & N.W. $\frac{1}{4}$	11108	13- 6-'07	468 00				
35	S.W. $\frac{1}{4}$	11112	13- 6-'07	125 70	Balance Lake.			
53	8	4	1	All	10362	23- 1-'06	620 00	
			3	N. $\frac{1}{2}$	10362	23- 1-'06	310 00	
			3	S. $\frac{1}{2}$	10363	23- 1-'06	153 90	Balance Lake.
			5	E. $\frac{1}{2}$ & S.W. $\frac{1}{4}$	10363	23- 1-'06	32 70	Balance Lake.
			7	W. $\frac{1}{2}$ & N.E. $\frac{1}{4}$	10362	23- 1-'06	468 00	
			7	S.E. $\frac{1}{4}$	10363	23- 1-'06	110 70	Balance Lake
			9	E. $\frac{1}{2}$ & N.W. $\frac{1}{4}$	10362	23- 1-'06	465 00	
			9	S.W. $\frac{1}{4}$	10363	23- 1-'06	151 60	Balance Lake
			13	All	10362	23- 1-'06	616 00	
			15	W. $\frac{1}{2}$ & S.E. $\frac{1}{4}$	10362	23- 1-'06	465 00	
			15	N.E. $\frac{1}{4}$	10364	23- 1-'06	007 90	Balance Lake.
17	All	10362	23- 1-'06	620 00				

## MAIN LINE LAND GRANT

DESCRIPTION				PATENT			REMARKS	
T.	R.	M.	S.	Part of Section	No.	Date		Area
53	8	W4	19	E. $\frac{1}{2}$ & N.W. $\frac{1}{4}$	10362	23- 1-'06	466 00	
			19	S.W. $\frac{1}{4}$	10365	23- 1-'06	149 10	Balance Lake.
			21	All	10362	23- 1-'06	620 00	
			23	W. $\frac{1}{2}$	10366	23- 1-'06	291 00	Balance Lake.
			23	E. $\frac{1}{2}$	10362	23- 1-'06	311 00	
			25	All	10362	23- 1-'06	620 00	
			27	W. $\frac{1}{2}$	10362	23- 1-'06	310 00	
			27	E. $\frac{1}{2}$	10367	23- 1-'06	154 50	Balance Lake.
			31	W. $\frac{1}{2}$	10368	23- 1-'06	253 10	Balance Lake.
			31	E. $\frac{1}{2}$	10362	23- 1-'06	310 00	
			33	All	10362	23- 1-'06	620 00	
			35	All	10362	23- 1-'06	620 00	
54	8	4	1	E. $\frac{1}{2}$ & S.W. $\frac{1}{4}$	10369	25- 1-'06	465 00	
			1	N.W. $\frac{1}{4}$	10370	25- 1-'06	134 50	Balance Lake.
			3	W. $\frac{1}{2}$	10369	25- 1-'06	310 00	
			3	E. $\frac{1}{2}$	10371	25- 1-'06	289 10	Balance Lake.
			5	All	10369	25- 1-'06	620 00	
			7	All	10369	25- 1-'06	620 00	
			9	All	10369	25- 1-'06	620 00	
			13	E. $\frac{1}{2}$ & S.W. $\frac{1}{4}$	10369	25- 1-'06	465 00	
			13	N.W. $\frac{1}{4}$	10372	25- 1-'06	152 70	Balance Lake.
			15	E. $\frac{1}{2}$ & N.W. $\frac{1}{4}$	10373	25- 1-'06	292 90	Balance Lake.
			15	S.W. $\frac{1}{4}$	10369	25- 1-'06	155 00	
			17	All	10369	25- 1-'06	620 00	
			19	All	10369	25- 1-'06	620 00	
			21	All	10369	25- 1-'06	616 00	
			23	N. $\frac{1}{2}$	10369	25- 1-'06	310 00	
			23	S. $\frac{1}{2}$	10374	26-12-'05	260 30	Balance Lake.
			25	All	10369	25- 1-'06	620 00	
			27	All	10369	25- 1-'06	616 00	
			31	W. $\frac{1}{2}$ & N.E. $\frac{1}{4}$	10369	25- 1-'06	454 00	
			31	S.E. $\frac{1}{4}$	10375	26-12-'05	152 70	Balance Lake.
33	All	10369	25- 1-'06	609 00				
35	All	10369	25- 1-'06	614 00				
55	8	4	1	All	10932	8- 5-'07	643 00	
			3	All	10933	14- 5-'07	537 90	Balance Lake.
			5	All	10932	8- 5-'07	631 00	
			7	All	10932	8- 5-'07	640 00	
			9	All	10932	8- 5-'07	642 00	
			13	E. $\frac{1}{2}$ & S.W. $\frac{1}{4}$	10932	8- 5-'07	483 00	
			13	N.W. $\frac{1}{4}$	10934	14- 5-'07	150 40	Balance Lake.
			15	W. $\frac{1}{2}$ & S.E. $\frac{1}{4}$	10932	8- 5-'07	480 00	



## CANADIAN PACIFIC RAILWAY

DESCRIPTION					PATENT			REMARKS			
T.	R.	M.	S.	Part of Section	No.	Date	Area				
55	8	W1	15	N.E. $\frac{1}{4}$	10935	13- 5-'07	136 00	Balance Lake.			
			17	All	10936	8- 5-'07	101 10	Balance River.			
			19	N. $\frac{1}{2}$	10937	14- 5-'07	227 80	Balance Lake.			
			19	S. $\frac{1}{2}$	10932	8- 5-'07	320 00				
			21	E. $\frac{1}{2}$ & N.W. $\frac{1}{4}$	10938	11- 5-'07	103 80	Balance Lake.			
			23	N.E. $\frac{1}{4}$ & S.W. $\frac{1}{4}$	10932	8- 5-'07	320 00				
			23	S.E. $\frac{1}{4}$	10934	14- 5-'07	159 50	Balance Lake.			
			23	N.W. $\frac{1}{4}$	10939	14- 5-'07	135 20	Balance River.			
			25	All	10932	8- 5-'07	641 00				
			27	All	10932	8- 5-'07	616 00				
			57	8	1	1	All	10941	10- 5-'07	610 00	
						3	All	10944	10- 5-'07	610 00	
5	N.W. $\frac{1}{4}$	10944				10- 5-'07	160 00				
5	E. $\frac{1}{2}$ & S.W. $\frac{1}{4}$	10915				10- 5-'07	423 60	Balance Lake.			
7	N.W. $\frac{1}{4}$	10944				10- 5-'07	160 00				
7	E. $\frac{1}{2}$ & S.W. $\frac{1}{4}$	10916				10- 5-'07	368 00	Balance Lake.			
9	W. $\frac{1}{2}$	10917				10- 5-'07	294 50	Balance Lake.			
9	E. $\frac{1}{2}$	10944				10- 5-'07	320 00				
13	All	10944				10- 5-'07	639 00				
15	All	10944				10- 5-'07	610 00				
17	W. $\frac{1}{4}$ & S.E. $\frac{1}{4}$	10944				10- 5-'07	477 00				
17	N.E. $\frac{1}{4}$	10948				10- 5-'07	158 60				
19	All	10944				10- 5-'07	610 00				
21	All	10949				10- 5-'07	516 30	Balance Lake.			
23	All	10911				10- 5-'07	636 00				
25	All	10944				10- 5-'07	610 00				
27	All	10944				10- 5-'07	636 00				
31	W. $\frac{1}{2}$ & S.E. $\frac{1}{4}$	10944				10- 5-'07	480 00				
31	N.E. $\frac{1}{4}$	10950	10- 5-'07	158 90							
33	All	10944	10- 5-'07	610 00							
35	All	10944	10- 5-'07	610 00							
43	9	1	5	N.W. $\frac{1}{4}$	9108	24- 3-'01	160 00				
			5	N.E. $\frac{1}{4}$	9109	24- 3-'01	152 00	Balance River.			
			7	All	9108	24- 3-'01	610 00				
			9	All	9108	24- 3-'01	610 00				
			13	All	9108	24- 3-'01	610 00				
44	9	1	15	All	9108	24- 3-'01	610 00				
			17	All	9108	24- 3-'01	610 00				
			33	N. $\frac{1}{2}$	9110	17- 3-'01	276 72	Bal. Right of way.			
35	9	1	33	S. $\frac{1}{2}$	9111	17- 3-'01	320 00				
			13	All	11016	13- 6-'07	610 00				
			17	All	11016	13- 6-'07	636 00				

## MAIN LINE LAND GRANT

DESCRIPTION					PATENT			REMARKS
T.	R.	M.	S.	Part of Section	No.	Date	Area	
35	9	W4	21	W. $\frac{1}{2}$ & S.E. $\frac{1}{4}$	11046	13- 6-'07	180 00	
			21	N.E. $\frac{1}{4}$	11047	13- 6-'07	105 40	Balance Lake.
			25	N. $\frac{1}{2}$	11046	13- 6-'07	320 00	
			25	S. $\frac{1}{2}$	11048	13- 6-'07	343 70	Balance Lake
			27	All	11046	13- 6-'07	640 00	
			31	All	11016	13- 6-'07	640 00	
			33	W. $\frac{1}{2}$	11019	13- 6-'07	260 50	Balance Lake.
			33	E. $\frac{1}{2}$	11046	13- 6-'07	320 00	
			35	N. $\frac{1}{2}$	11050	13- 6-'07	302 00	Balance Lake.
			35	S. $\frac{1}{2}$	11016	13- 6-'07	320 00	
			36	9	4	1	All	11051
3	All	11051				13- 6-'07	640 00	
5	N. $\frac{1}{2}$	11051				13- 6-'07	320 00	
5	S. $\frac{1}{2}$	11052				13- 6-'07	268 30	Balance Lake.
9	W. $\frac{1}{2}$ & S.E. $\frac{1}{4}$	11051				13- 6-'07	180 00	
9	N.E. $\frac{1}{4}$	11053				13- 6-'07	151 60	Balance Lake.
13	All	11051				13- 6-'07	640 00	
15	E. $\frac{1}{2}$ & N.W. $\frac{1}{4}$	11051				13- 6-'07	180 00	
15	S.W. $\frac{1}{4}$	11053				13- 6-'07	157 60	Balance Lake.
17	All	11051				13- 6-'07	640 00	
21	All	11051				13- 6-'07	640 00	
23	All	11051				13- 6-'07	639 00	
25	All	11051				13- 6-'07	640 00	
27	All	11051				13- 6-'07	642 00	
33	All	11051	13- 6-'07	633 00				
35	All	11051	13- 6-'07	637 00				
37	9	4	3	All	9931	11- 4-'05	640 00	
			5	All	9931	11- 4-'05	640 00	
			7	All	9931	11- 4-'05	640 00	
			9	All	9931	11- 4-'05	640 00	
			17	All	9931	11- 4-'05	640 00	
			19	All	9931	11- 4-'05	640 00	
			25	All	9931	11- 4-'05	640 00	
			27	All	9931	11- 4-'05	640 00	
			31	All	9931	11- 4-'05	640 00	
			33	All	9931	11- 4-'05	640 00	
			35	All	9931	11- 4-'05	640 00	
38	9	4	1	All	10123	21- 7-'05	640 00	
			5	All	10123	21- 7-'05	640 00	
			7	E. $\frac{1}{2}$ & S.W. $\frac{1}{4}$	10123	21- 7-'05	180 00	
			7	N.W. $\frac{1}{4}$	10124	21- 7-'05	139 30	Balance Lake
			13	All	10123	21- 7-'05	640 00	

## CANADIAN PACIFIC RAILWAY

DESCRIPTION					PATENT			REMARKS
T.	R.	M.	S.	Part of Section	No.	Date	Area	
38	9	W4	15	All	10123	24- 7-'05	636 00	
			17	All	10123	24- 7-'05	640 00	
			19	All	10123	24- 7-'05	640 00	
			21	All	10123	24- 7-'05	640 00	
			23	All	10123	24- 7-'05	610 00	
			31	All	10123	24- 7-'05	632 00	
			33	All	10123	24- 7-'05	634 00	
			35	N. $\frac{1}{2}$	10125	24- 7-'05	251 20	Balance Lake.
			35	S. $\frac{1}{2}$	10123	24- 7-'05	318 00	
			39	9	1	3	E. $\frac{1}{2}$ & N.W. $\frac{1}{4}$	11055
3	S.W. $\frac{1}{4}$	11054				6- 6-'07	160 00	
5	All	11054				6- 6-'07	614 00	
7	W. $\frac{1}{2}$	11051				6- 6-'07	322 00	
7	E. $\frac{1}{2}$	11056				6- 6-'07	235 90	Balance Lake.
9	All	11051				6- 6-'07	640 00	
15	All	11051				6- 6-'07	640 00	
17	E. $\frac{1}{2}$ & S.W. $\frac{1}{4}$	11051				6- 6-'07	483 00	
17	N.W. $\frac{1}{4}$	11057				5- 6-'07	153 60	Balance Lake.
19	N.E. $\frac{1}{4}$ & S.W. $\frac{1}{4}$	11051				6- 6-'07	321 00	
19	S.E. $\frac{1}{4}$	11057				5- 6-'07	155 10	Balance Lake.
19	N.W. $\frac{1}{4}$	11058				5- 6-'07	158 70	Balance Lake.
21	E. $\frac{1}{2}$ & N.W. $\frac{1}{4}$	11051				6- 6-'07	182 00	
21	S.W. $\frac{1}{4}$	11059				5- 6-'07	136 10	Balance Lake.
23	All	11051				6- 6-'07	640 00	
25	All	11051				6- 6-'07	642 00	
27	All	11051				6- 6-'07	640 00	
31	All	11051	6- 6-'07	610 00				
33	All	11051	6- 6-'07	613 00				
35	All	11051	6- 6-'07	640 00				
40	9	1	1	All	10126	11- 7-'05	613 00	
			5	All	10126	11- 7-'05	610 00	
			7	All	10126	11- 7-'05	610 00	
			9	E. $\frac{1}{2}$ & N.W. $\frac{1}{4}$	10126	11- 7-'05	182 00	
			9	S.W. $\frac{1}{4}$	10127	11- 7-'05	155 10	Balance Lake.
			13	All	10126	11- 7-'05	610 00	
			15	All	10126	11- 7-'05	610 00	
			17	All	10126	11- 7-'05	610 00	
			19	E. $\frac{1}{2}$ & S.W. $\frac{1}{4}$	10126	11- 7-'05	180 00	
			19	N.W. $\frac{1}{4}$	10128	11- 7-'05	160 00	
			21	All	10126	11- 7-'05	610 00	
			23	All	10126	11- 7-'05	610 00	
			25	All	10126	11- 7-'05	610 00	

## MAIN LINE LAND GRANT

T.	DESCRIPTION			PATENT			REMARKS	
	R.	M.	S.	Part of Section	No.	Date		Area
40	9	W4	27	All	10126	14- 7-'05	640.00	
			31	All	10126	14- 7-'05	640.00	
			33	W $\frac{1}{2}$	10128	14- 7-'05	320.00	
			33	E $\frac{1}{2}$	10126	14- 7-'05	320.00	
			35	All	10126	14- 7-'05	640.00	
41	9	4	1	All	10215	21- 7-'05	641.00	
			3	W $\frac{1}{2}$ & N.E. $\frac{1}{4}$	10215	21- 7-'05	480.00	
			3	S.E. $\frac{1}{4}$	10216	15- 7-'05	143.80	Balance Lake.
			5	All	10215	21- 7-'05	640.00	
			7	All	10215	21- 7-'05	610.00	
			9	All	10215	21- 7-'05	640.00	
			13	W $\frac{1}{2}$	10217	15- 7-'05	313.10	Balance Lake.
			13	E $\frac{1}{2}$	10215	21- 7-'05	321.00	
			15	W $\frac{1}{2}$ & N.E. $\frac{1}{4}$	10215	21- 7-'05	180.00	
			15	S.E. $\frac{1}{4}$	10218	20- 7-'05	158.90	Balance Lake.
			17	All	10215	21- 7-'05	640.00	
			19	All	10215	21- 7-'05	640.20	
			21	All	10215	21- 7-'05	640.00	
			23	All	10215	21- 7-'05	610.00	
			25	W $\frac{1}{2}$ & S.E. $\frac{1}{4}$	10219	20- 7-'05	162.90	Balance Lake.
			25	N.E. $\frac{1}{4}$	10215	21- 7-'05	160.00	
			27	All	10215	21- 7-'05	640.00	
			31	All	10215	21- 7-'05	643.60	
			33	All	10215	21- 7-'05	643.00	
35	All	10215	21- 7-'05	640.00				
42	9	4	1	All	10376	8- 1-'06	639.00	
			3	All	10376	8- 1-'06	641.00	
			5	N.W. $\frac{1}{4}$	11177	25- 4-'08	152.70	Balance Lake.
			5	S.W. $\frac{1}{4}$	11487	21- 8-'08	132.00	Balance Lake.
			5	E $\frac{1}{2}$	10376	8- 1-'06	329.30	
			7	W $\frac{1}{2}$	10377	8- 1-'06	306.70	Balance Lake.
			7	E $\frac{1}{2}$	10376	8- 1-'06	318.00	
			9	All	10376	8- 1-'06	610.00	
			13	All	10376	8- 1-'06	610.00	
			15	All	10376	8- 1-'06	636.00	
			17	E $\frac{1}{2}$ & S.W. $\frac{1}{4}$	10376	8- 1-'06	480.00	
			17	N.W. $\frac{1}{4}$	10380	8- 1-'05	107.50	Balance Lake.
			19	All	10376	8- 1-'06	636.00	
21	All	10376	8- 1-'06	610.00				
22	N.W. $\frac{1}{4}$	11158	18-11-'07	159.00				
23	All	10376	8- 1-'06	610.00				
27	W $\frac{1}{2}$	10801	13- 7-'06	318.00				

## CANADIAN PACIFIC RAILWAY

DESCRIPTION					PATENT			REMARKS
T.	R.	M.	S.	Part of Section	No.	Date	Area	
13	9	W4	6	W. 1/2	10802	13- 7-'06	336 60	
			7	S.W. 1/4	10910	27- 3-'07	129 00	Balance Lake.
			21	W. 1/2 & N.E. 1/4	10728	10- 5-'06	481 00	
			23	All	10728	10- 5-'06	610 00	
			27	All	10728	10- 5-'06	614 00	
14	9	1	1	All	9778	26- 4-'05	612 00	
			13	All	9778	26- 4-'05	610 00	
			15	All	9779	14- 4-'05	571 00	Balance Lake.
			21	All	9778	26- 4-'05	610 00	
			23	All	9778	26- 4-'05	610 00	
			25	All	9778	26- 4-'05	610 00	
			27	All	9778	26- 4-'05	610 00	
			31	All	9778	26- 4-'05	610 00	
			33	All	9778	26- 4-'05	610 00	
			35	All	9778	26- 4-'05	610 00	
15	9	4	3	All	9780	20- 6-'05	639 00	
			5	All	9780	20- 6-'05	610 00	
			7	All	9781	17- 4-'05	491 30	Balance Lake.
			9	All	9780	20- 6-'05	610 00	
			19	All	9780	20- 6-'05	610 00	
			21	All	9782	17- 4-'05	529 00	Balance Lake.
			23	N. 1/2	9783	17- 4-'05	267 70	Balance Lake.
			23	S. 1/2	9780	20- 6-'05	320 00	
			25	All	9780	20- 6-'05	610 00	
			27	All	9780	20- 6-'05	610 00	
			31	All	9780	20- 6-'05	610 00	
33	All	9780	20- 6-'05	610 00				
35	All	9780	20- 6-'05	610 00				
16	9	1		All	9932	12- 4-'05	610 00	
			3	All	9932	12- 4-'05	610 00	
			5	All	9932	12- 4-'05	610 00	
			7	All	9932	12- 4-'05	610 00	
			9	All	9932	12- 4-'05	610 00	
			13	All	9932	12- 4-'05	610 00	
			15	All	9932	12- 4-'05	610 00	
			17	All	9932	12- 4-'05	610 00	
			19	All	9932	12- 4-'05	610 00	
			21	All	9932	12- 4-'05	610 00	
			23	All	9932	12- 4-'05	610 00	
25	All	9932	12- 4-'05	610 00				
27	All	9932	12- 4-'05	610 00				
31	All	9932	12- 4-'05	595 00				

## MAIN LINE LAND GRANT

DESCRIPTION					PATENT			REMARKS
T.	R.	M.	S.	Part of Section	No.	Date	Area	
16	9	W4	33	All	9932	12- 4-'05	592 00	
			35	All	9932	12- 4-'05	594 00	
17	9	4	1	W. $\frac{1}{2}$ & N.E. $\frac{1}{4}$	9886	26- 4-'05	461 00	
			1	S.E. $\frac{1}{4}$	9887	14- 4-'05	134 90	Balance Lake.
			3	All	9886	26- 4-'05	603 00	
			5	All	9886	26- 4-'05	606 00	
			7	All	9886	26- 4-'05	640 00	
			9	All	9886	26- 4-'05	644 00	
			13	All	9886	26- 4-'05	644 00	
			15	All	9886	26- 4-'05	644 00	
			17	All	9886	26- 4-'05	644 00	
			19	All	9886	26- 4-'05	644 00	
			21	All	9886	26- 4-'05	640 00	
			23	E. $\frac{1}{2}$ & S.W. $\frac{1}{4}$	9888	18- 4-'05	433 70	Balance Lake
			23	N.W. $\frac{1}{4}$	9886	26- 4-'05	161 00	
			25	All	9886	26- 4-'05	640 00	
			27	All	9886	26- 4-'05	642 00	
			31	All	9886	26- 4-'05	640 00	
			33	All	9886	26- 4-'05	640 00	
			35	All	9886	26- 4-'05	640 00	
18	9	4	1	All	9784	5- 7-'05	640 00	
			3	All	9784	5- 7-'05	640 00	
			5	All	9784	5- 7-'05	640 00	
			7	All	9784	5- 7-'05	642 00	
			9	All	9784	5- 7-'05	640 00	
			13	All	9784	5- 7-'05	640 00	
			15	All	9784	5- 7-'05	640 00	
			17	All	9784	5- 7-'05	640 00	
			19	All	9784	5- 7-'05	636 00	
			21	All	9784	5- 7-'05	640 00	
			23	All	9784	5- 7-'05	640 00	
			25	All	9784	5- 7-'05	640 00	
			27	All	9784	5- 7-'05	640 00	
			31	All	9784	5- 7-'05	634 00	
			33	All	9784	5- 7-'05	631 00	
			35	All	9784	5- 7-'05	634 00	
19	9	4	1	All	9785	26- 6-'05	640 00	
			3	All	9785	26- 6-'05	640 00	
			5	All	9785	26- 6-'05	640 00	
			7	All	9785	26- 6-'05	640 00	
			9	All	9785	26- 6-'05	640 00	
			13	All	9785	26- 6-'05	640 00	

## CANADIAN PACIFIC RAILWAY

DESCRIPTION				PATENT			REMARKS			
T.	R.	M.	S.	Part of Section	No.	Date		Area		
49	9	W4	15	All	9785	26-6-05	638 00			
			17	All	9785	26-6-05	640 00			
			19	All	9785	26-6-05	640 00			
			21	All	9785	26-6-05	640 00			
			23	All	9785	26-6-05	640 00			
			25	All	9785	26-6-05	636 00			
			27	All	9785	26-6-05	640 00			
			31	All	9785	26-6-05	640 00			
			33	All	9785	26-6-05	640 00			
			35	All	9785	26-6-05	640 00			
			50	9	1	1	All	9786	26-6-05	640 00
						3	All	9786	26-6-05	640 00
						5	All	9786	26-6-05	640 00
						7	All	9786	26-6-05	640 00
						9	All	9786	26-6-05	640 00
13	All	9786				26-6-05	640 00			
15	All	9786				26-6-05	640 00			
17	All	9786				26-6-05	636 00			
19	All	9786				26-6-05	638 00			
21	All	9786				26-6-05	640 00			
23	All	9786				26-6-05	636 00			
25	All	9786				26-6-05	636 00			
27	All	9786				26-6-05	638 00			
31	All	9786				26-6-05	684 00			
33	All	9786				26-6-05	684 00			
35	All	9786				26-6-05	684 00			
51	1	1				1	All	9787	26-6-05	690 00
						3	All	9787	26-6-05	690 00
						5	All	9787	26-6-05	690 00
						7	All	9787	26-6-05	638 00
			9	All	9787	26-6-05	640 00			
			13	All	9787	26-6-05	640 00			
			15	All	9787	26-6-05	644 00			
			17	All	9787	26-6-05	640 00			
			19	All	9787	26-6-05	632 00			
			21	All	9787	26-6-05	640 00			
			23	All	9787	26-6-05	640 00			
			25	All	9787	26-6-05	640 00			
			27	All	9787	26-6-05	640 00			
			31	All	9787	26-6-05	638 00			
			33	All	9787	26-6-05	638 00			
35	All	9787	26-6-05	639 00						

## MAIN LINE LAND GRANT

DESCRIPTION					PATENT			REMARKS
T.	R.	M.	S.	Part of Section	No.	Date	Area	
52	9	W4	1	All	10129	13- 7-'05	640 00	
			3	All	10129	13- 7-'05	610 00	
			5	All	10129	13- 7-'05	640 00	
			7	All	10129	13- 7-'05	637 00	
			9	All	10129	13- 7-'05	640 00	
			13	All	10130	13- 7-'05	502 30	Balance Lake.
			15	All	10129	13- 7-'05	640 00	
			17	All	10129	13- 7-'05	640 00	
			19	All	10129	13- 7-'05	639 00	
			21	All	10129	13- 7-'05	610 00	
			23	N $\frac{1}{2}$	10131	13- 7-'05	340 40	Balance Lake.
			23	S $\frac{1}{2}$	10129	13- 7-'05	320 00	
			25	All	10129	13- 7-'05	640 00	
			27	W $\frac{1}{2}$	10129	13- 7-'05	349 00	
			27	E $\frac{1}{2}$	10131	13- 7-'05	283 60	Balance Lake.
			31	All	10129	13- 7-'05	636 00	
			33	All	10129	13- 7-'05	635 00	
			35	All	10129	13- 7-'05	637 00	
53	9	4	1	All	10171	16- 2-'06	644 00	
			3	All	10174	16- 2-'06	610 00	
			5	E $\frac{1}{2}$ & N.W. $\frac{1}{4}$	10171	16- 2-'06	180 00	
			5	S.W. $\frac{1}{4}$	10175	15- 2-'06	159 80	Balance Lake.
			7	E $\frac{1}{2}$ & N.W. $\frac{1}{4}$	10171	16- 2-'06	182 00	
			7	S.W. $\frac{1}{4}$	10176	15- 2-'06	136 40	Balance Lake.
			9	All	10171	16- 2-'06	640 00	
			13	All	10171	16- 2-'06	614 00	
			15	All	10177	15- 2-'06	589 90	Balance Lake.
			17	All	10174	16- 2-'06	610 00	
			19	W $\frac{1}{2}$ & S.E. $\frac{1}{4}$	10171	16- 2-'06	482 00	
			19	N.E. $\frac{1}{4}$	10178	15- 2-'06	155 40	Balance Lake.
			21	N $\frac{1}{2}$	10174	16- 2-'06	320 00	
			21	S $\frac{1}{2}$	10179	15- 2-'06	291 40	Balance Lake.
			23	N $\frac{1}{2}$	10174	16- 2-'06	348 00	
			23	S $\frac{1}{2}$	10180	15- 2-'06	305 90	Balance Lake.
			25	All	10171	16- 2-'06	640 00	
			27	All	10174	16- 2-'06	640 00	
31	E $\frac{1}{2}$ & N.W. $\frac{1}{4}$	10174	16- 2-'06	480 00				
31	S.W. $\frac{1}{4}$	10181	16- 2-'06	94 40	Balance Lake.			
33	All	10174	16- 2-'06	643 00				
35	All	10174	16- 2-'06	644 00				
54	9	4	1	All	10381	24- 1-'05	640 00	
			2	All	10381	24- 1-'05	640 00	



## CANADIAN PACIFIC RAILWAY

DESCRIPTION					PATENT			REMARKS
T.	R.	M.	S.	Part of Section	No.	Date	Area	
51	9	W4	5	All	10384	24-1-05	610 00	
			7	All	10384	24-1-05	612 00	
			9	All	10384	24-1-05	610 00	
			13	All	10384	24-1-05	636 00	
			15	All	10384	24-1-05	610 00	
			17	All	10384	24-1-05	610 00	
			19	All	10384	24-1-05	614 00	
			21	All	10384	24-1-05	610 00	
			23	All	10384	24-1-05	636 00	
			25	All	10384	24-1-05	636 00	
			27	All	10384	24-1-05	610 00	
			31	All	10384	24-1-05	625 00	
			33	All	10384	24-1-05	622 00	
			35	All	10384	24-1-05	622 00	
			55	9	1	1	All	10782
3	All	10782				11-6-06	627 00	
5	All	10782				11-6-06	626 00	
7	N $\frac{1}{2}$	10782				11-6-06	320 00	
7	S $\frac{1}{2}$	10783				11-6-06	219 10	Balance Lake
9	All	10782				11-6-06	610 00	
13	S $\frac{1}{2}$	10782				11-6-06	320 00	
13	N $\frac{1}{2}$	10781				11-6-06	238 50	Balance River
15	S $\frac{1}{2}$	10782				11-6-06	320 00	
15	N $\frac{1}{2}$	10781				11-6-06	235 80	Balance River
17	W $\frac{1}{2}$ & S.E. $\frac{1}{4}$	10782				11-6-06	480 00	
17	N.E. $\frac{1}{4}$	10781				11-6-06	151 80	Balance River
19	N.W. $\frac{1}{4}$	10785				11-6-06	156 10	Balance Lake
19	S $\frac{1}{2}$	10781				11-6-06	271 30	Balance River
19	N.E. $\frac{1}{4}$	10782				11-6-06	100 00	
21	N.W. $\frac{1}{4}$ & E. $\frac{1}{2}$	10782				11-6-06	180 00	
21	S.W. $\frac{1}{4}$	10781				11-6-06	151 10	Balance River
23	All	10782				11-6-06	610 00	
25	W $\frac{1}{2}$ & S.E. $\frac{1}{4}$	10782				11-6-06	180 00	
25	N.E. $\frac{1}{4}$	10786				11-6-06	157 10	Balance Lake
27	All	10782	11-6-06	610 00				
12	10	1	27	W $\frac{1}{2}$	8301	2-1-03	220 00	Balance River
			27	E. $\frac{1}{2}$	8300	1-1-03	320 00	
13	10	1	1	N	9112	18-3-01	320 00	
			3	S.W.	7856	2-9-02	100 00	
			3	S.E.	8083	12-12-02	107 00	Balance River
15	10	1	20	N	1165	17-3-10	303 71	Bal. Right of way.
35	10	1	17	All	1110	20-5-07	615 00	

## MAIN LINE LAND GRANT

DESCRIPTION					PATENT			REMARKS
T.	R.	M.	S.	Part of Section	No.	Date	Area	
35	10	W4	19	All	11060	20- 5-'07	640 00	
			21	W $\frac{1}{2}$ & S E $\frac{1}{4}$	11060	20- 5-'07	181 00	
			21	N.E. $\frac{1}{4}$	11064	20- 5-'07	134 30	Balance Lake.
			31	All	11060	20- 5-'07	640 00	
			33	All	11060	20- 5-'07	640 00	
36	10	1	35	All	11060	20- 5-'07	640 00	
			1	All	11062	6- 6-'07	640 00	
			3	All	11062	6- 6-'07	640 00	
			5	All	11062	6- 6-'07	640 00	
			7	All	11062	6- 6-'07	640 00	
			9	All	11062	6- 6-'07	640 00	
			13	All	11062	6- 6-'07	640 00	
			17	All	11062	6- 6-'07	640 00	
			19	All	11062	6- 6-'07	640 00	
			21	W $\frac{1}{2}$ & S E $\frac{1}{4}$	11062	6- 6-'07	180 00	
			21	N.E. $\frac{1}{4}$	11063	7- 6-'07	97 40	Balance Lake.
			27	All	11062	6- 6-'07	640 00	
			31	All	11062	6- 6-'07	639 00	
33	All	11062	6- 6-'07	634 00				
35	All	11062	6- 6-'07	630 00				
37	10	1	1	All	9933	11- 1-'05	640 00	
			3	All	9933	11- 1-'05	640 00	
			5	All	9933	11- 1-'05	640 00	
			7	All	9933	11- 1-'05	640 00	
			9	All	9933	11- 1-'05	640 00	
			13	All	9933	11- 1-'05	640 00	
			15	All	9933	11- 1-'05	640 00	
			17	All	9933	11- 1-'05	640 00	
			19	All	9933	11- 1-'05	640 00	
			21	All	9933	11- 1-'05	640 00	
			23	All	9933	11- 1-'05	640 00	
			25	All	9933	11- 1-'05	640 00	
			27	All	9933	11- 1-'05	640 00	
			31	All	9933	11- 1-'05	640 00	
			33	All	9933	11- 1-'05	640 00	
35	All	9933	11- 1-'05	640 00				
38	10	1	1	All	10132	13- 7-'05	640 00	
			3	All	10132	13- 7-'05	638 00	
			5	All	10132	13- 7-'05	639 00	
			7	All	10132	13- 7-'05	640 00	
			9	All	10132	13- 7-'05	636 00	
			13	All	10132	13- 7-'05	640 00	

## CANADIAN PACIFIC RAILWAY

DESCRIPTION				PATENT			REMARKS				
T.	R.	M.	S.	Part of Section	No.	Date		Area			
38	10	W4	15	All	10132	13- 7-'05	640 00				
			17	All	10132	13- 7-'05	636 00				
			19	All	10132	13- 7-'05	640 00				
			21	All	10132	13- 7-'05	636 00				
			23	All	10132	13- 7-'05	640 00				
			25	All	10132	13- 7-'05	636 00				
			27	All	10132	13- 7-'05	636 00				
			31	All	10132	13- 7-'05	638 00				
			33	All	10132	13- 7-'05	636 00				
			35	All	10132	13- 7-'05	638 00				
			39	10	4	1	All	10317	6-12-'05	642 00	
						3	All	10317	6-12-'05	644 00	
						5	All	10317	6-12-'05	642 00	
						7	All	10317	6-12-'05	644 00	
9	All	10317				6-12-'05	640 00				
13	All	10317				6-12-'05	642 00				
15	All	10317				6-12-'05	640 00				
17	All	10317				6-12-'05	640 00				
19	All	10317				6-12-'05	644 00				
21	All	10317				6-12-'05	640 00				
23	All	10317				6-12-'05	640 00				
25	W. $\frac{1}{2}$ & N.E. $\frac{1}{4}$	10317				6-12-'05	180 00				
25	S.E. $\frac{1}{4}$	10318				30-11-'05	133 80	Balance Lake.			
27	All	10317				6-12-'05	640 00				
31	W. $\frac{1}{2}$ & N.E. $\frac{1}{4}$	10319				23-11-'05	451 00	Balance River.			
31	S.E. $\frac{1}{4}$	10317				6-12-'05	400 00				
33	All	10317	6-12-'05	636 00							
35	All	10317	6-12-'05	637 00							
10	10	4	1	All	10413	9- 1-'06	640 00				
			3	All	10413	9- 1-'06	639 00				
			5	W. $\frac{1}{2}$ & N.E. $\frac{1}{4}$	10413	9- 1-'06	178 00				
			5	S.E. $\frac{1}{4}$	10414	9- 1-'06	151 80	Balance River.			
			7	All	10413	9- 1-'06	640 00				
			9	W. $\frac{1}{2}$ & N.E. $\frac{1}{4}$	10413	9- 1-'06	180 00				
			9	S.E. $\frac{1}{4}$	10414	9- 1-'06	158 70	Balance River.			
			13	All	10413	9- 1-'06	640 00				
			15	W. $\frac{1}{2}$ & N.E. $\frac{1}{4}$	10413	9- 1-'06	180 00				
			15	S.E. $\frac{1}{4}$	10414	9- 1-'06	153 50	Balance River.			
			17	All	10413	9- 1-'06	640 00				
			19	E. $\frac{1}{2}$ & S.W. $\frac{1}{4}$	10413	9- 1-'06	180 00				
			19	N.W. $\frac{1}{4}$	10415	9- 1-'06	159 00	Balance Lake.			
			21	N. $\frac{1}{2}$	10413	9- 1-'06	320 00				

## MAIN LINE LAND GRANT

DESCRIPTION					PATENT			REMARKS
T.	R.	M.	S.	Part of Section	No.	Date	Area	
10	10	W4	21	S. $\frac{1}{2}$	10116	9- 1-'06	222 20	Balance Lake.
			23	W. $\frac{1}{2}$ & N.E. $\frac{1}{4}$	10113	9- 1-'06	480 00	
			23	S.E. $\frac{1}{4}$	10114	9- 1-'06	156 00	Balance River
			25	All	10113	9- 1-'06	640 00	
			27	All	10113	9- 1-'06	640 00	
			31	All	10113	9- 1-'06	640 00	
			33	All	10113	9- 1-'06	640 00	
			35	All	10113	9- 1-'06	639 00	
			11	10	4	1	All	10192
3	W. $\frac{1}{2}$	10194				21- 7-'05	282 50	Balance Lake.
3	N.E. $\frac{1}{4}$	10193				21- 7-'05	136 80	Balance Lake.
3	S.E. $\frac{1}{4}$	10192				19- 8-'05	160 00	
5	E. $\frac{1}{2}$ & S.W. $\frac{1}{4}$	10192				19- 8-'05	179 00	
5	N.W. $\frac{1}{4}$	10195				21- 7-'05	145 90	Balance Lake
7	All	10192				19- 8-'05	640 00	
9	N. $\frac{1}{2}$	10192				19- 8-'05	320 00	
9	S. $\frac{1}{2}$	10196				21- 7-'05	296 49	Balance Lake
13	All	10192				19- 8-'05	637 00	
15	W. $\frac{1}{2}$ & N.E. $\frac{1}{4}$	10192				19- 8-'05	480 00	
15	S.E. $\frac{1}{4}$	10197				21- 7-'05	154 40	Balance Lake
17	All	10192				19- 8-'05	640 00	
19	All	10192				19- 8-'05	640 00	
21	All	10192				19- 8-'05	640 00	
23	All	10192				19- 8-'05	644 00	
25	All	10192				19- 8-'05	640 40	
27	W. $\frac{1}{2}$	10192				19- 8-'05	320 00	
27	E. $\frac{1}{2}$	10198				21- 7-'05	240 70	Balance Lake
31	All	10192				19- 8-'05	641 00	
33	W. $\frac{1}{2}$	10199	21- 7-'05	215 40	Balance Lake			
33	E. $\frac{1}{2}$	10192	19- 8-'05	322 00				
35	All	10192	19- 8-'05	646 00				
12	10	4	1	W. $\frac{1}{2}$	11065	8- 6-'07	251 40	Balance Lake
			1	E. $\frac{1}{2}$	11061	11- 6-'07	271 90	Balance Lake.
			3	All	11066	11- 6-'07	597 40	Balance Lake.
			5	All	11067	11- 6-'07	640 00	
			7	W. $\frac{1}{2}$	11067	11- 6-'07	338 00	
			7	E. $\frac{1}{2}$	11068	1- 6-'07	231 40	Balance Lake.
			9	E. $\frac{1}{2}$ & S.W. $\frac{1}{4}$	11067	11- 6-'07	180 00	
			9	N.W. $\frac{1}{4}$	11069	4- 6-'07	150 80	Balance Lake.
			13	W. $\frac{1}{2}$	11064	11- 6-'07	288 20	Balance River.
			13	E. $\frac{1}{2}$	11067	11- 6-'07	320 00	
			15	All	11067	11- 6-'07	636 00	



# MICROCOPY RESOLUTION TEST CHART

ANSI and ISO TEST CHART No. 21



APPLIED IMAGE, Inc.

2500 Park Mall Street  
Warren, New York 14155  
Telephone: (716) 825-1000  
Telex: 249-1000

## CANADIAN PACIFIC RAILWAY

DESCRIPTION				PATENT			REMARKS	
T.	R.	M.	S.	Part of Section	No.	Date		Area
42	10	W4	17	N. $\frac{1}{2}$	11067	11- 6-'07	318.00	
			17	S. $\frac{1}{2}$	11070	4- 6-'07	277.80	Balance Lake.
			19	W. $\frac{1}{2}$	11071	13- 6-'07	301.50	Balance Lake.
			19	E. $\frac{1}{2}$	11067	11- 6-'07	318.00	
			21	E. $\frac{1}{2}$ & N.W. $\frac{1}{4}$	11067	11- 6-'07	480.00	
			21	S.W. $\frac{1}{4}$	11072	7- 6-'07	150.30	Balance Lake.
			23	All	11067	11- 6-'07	636.00	
			25	E. $\frac{1}{2}$ & S.W. $\frac{1}{4}$	11064	11- 6-'07	439.30	Balance River.
			25	N.W. $\frac{1}{4}$	11067	11- 6-'07	159.00	
			27	All	11067	11- 6-'07	636.00	
			31	All	11067	11- 6-'07	672.00	
			33	All	11067	11- 6-'07	677.00	
			35	W. $\frac{1}{2}$ & S.E. $\frac{1}{4}$	11067	11- 6-'07	500.00	
			35	N.E. $\frac{1}{4}$	11073	9- 6-'07	163.60	
43	10	1	1	E. $\frac{1}{2}$ & S.W. $\frac{1}{4}$	10745	6- 6-'06	427.80	Balance Lake.
			1	N.W. $\frac{1}{4}$	10744	6- 6-'06	161.00	
			3	N.E. $\frac{1}{4}$	10746	6- 6-'06	160.20	
			3	W. $\frac{1}{2}$ & S.E. $\frac{1}{4}$	10744	6- 6-'06	520.00	
			5	N.E. $\frac{1}{4}$	10747	6- 6-'06	136.40	Balance Lake.
			5	W. $\frac{1}{2}$ & S.E. $\frac{1}{4}$	10744	6- 6-'06	525.00	
			7	N. $\frac{1}{2}$	10748	6- 6-'06	230.40	Balance Lake.
			7	S. $\frac{1}{2}$	10744	6- 6-'06	322.00	
			9	N.E. $\frac{1}{4}$	10749	6- 6-'06	160.30	
			9	W. $\frac{1}{2}$ & S.E. $\frac{1}{4}$	10744	6- 6-'06	480.00	
			13	All	10744	6- 6-'06	641.00	
			15	S.W. $\frac{1}{4}$	10749	6- 6-'06	152.70	Balance Lake.
			15	E. $\frac{1}{2}$ & N.W. $\frac{1}{4}$	10744	6- 6-'06	483.00	
			17	All	10744	6- 6-'06	640.00	
			19	All	10744	6- 6-'06	640.00	
			21	N. $\frac{1}{2}$	10750	6- 6-'06	287.90	Balance Lake.
			21	S. $\frac{1}{2}$	10744	6- 6-'06	320.00	
			23	All	10744	6- 6-'06	641.00	
			25	All	10744	6- 6-'06	640.00	
			27	S.W. $\frac{1}{4}$	10751	7- 6-'06	156.10	Balance Lake.
			27	E. $\frac{1}{2}$ & N.W. $\frac{1}{4}$	10744	6- 6-'06	183.00	
			31	All	10744	6- 6-'06	640.00	
			33	All	10744	6- 6-'06	640.00	
			35	All	10744	6- 6-'06	640.00	
44	10	1	1	All	10508	19- 2-'06	640.00	
			3	All	10508	19- 2-'06	640.00	
			5	All	10508	19- 2-'06	640.00	
			7	All	10508	19- 2-'06	640.00	

## MAIN LINE LAND GRANT

DESCRIPTION					PATENT			REMARKS			
T.	R.	M.	S.	Part of Section	No.	Date	Area				
44	10	W 1	9	All	10508	19- 2-'06	640 00				
			15	All	10508	19- 2-'06	610 00				
			17	All	10508	19- 2-'06	640 00				
			19	All	10508	19- 2-'06	640 00				
			23	All	10508	19- 2-'06	640 00				
			27	All	10508	19- 2-'06	640 00				
			31	E. $\frac{1}{2}$ & S.W. $\frac{1}{4}$	10508	19- 2-'06	480 00				
			31	N.W. $\frac{1}{4}$	11261	14- 1-'10	150 30	Balance Lake.			
			33	W. $\frac{1}{2}$	10494	19- 2-'06	233 70	Balance Lake.			
			33	E. $\frac{1}{2}$	10508	19- 2-'06	320 00				
			35	E. $\frac{1}{2}$ & S.W. $\frac{1}{4}$	10508	19- 2-'06	182 00				
			35	N.W. $\frac{1}{4}$	10509	19- 2-'06	97 20	Balance Lake.			
			45	10	4	1	All	9789	26- 6-'05	547 10	Balance Lake.
						3	N. $\frac{1}{2}$	9788	24- 6-'05	320 00	
3	S. $\frac{1}{2}$	9790				26- 6-'05	215 10	Balance Lake.			
5	All	9788				24- 6-'05	639 00				
7	All	9788				24- 6-'05	642 00				
15	All	9788				24- 6-'05	644 00				
17	All	9788				24- 6-'05	640 00				
19	All	9788				24- 6-'05	640 00				
21	All	9788				24- 6-'05	636 00				
23	All	9788				24- 6-'05	640 00				
25	All	9788				24- 6-'05	640 00				
31	All	9788				24- 6-'05	610 00				
33	E. $\frac{1}{2}$ & N.W. $\frac{1}{4}$	9791				26- 6-'05	357 20	Balance Lake.			
33	S.W. $\frac{1}{4}$	9788				24- 6-'05	160 00				
35	All	9788	24- 6-'05	640 00							
46	10	4	1	All	9934	12- 4-'05	640 00				
			3	All	9934	12- 4-'05	640 00				
			5	W. $\frac{1}{2}$ & S.E. $\frac{1}{4}$	9935	18- 4-'05	392 90	Balance Lake.			
			5	N.E. $\frac{1}{4}$	9934	12- 4-'05	160 00				
			7	W. $\frac{1}{2}$	9935	18- 4-'05	256 90	Balance Lake.			
			7	E. $\frac{1}{2}$	9934	12- 4-'05	320 00				
			9	All	9934	12- 4-'05	640 00				
			13	All	9934	12- 4-'05	640 00				
			15	All	9934	12- 4-'05	640 00				
			17	All	9934	12- 4-'05	640 00				
			19	All	9934	12- 4-'05	640 00				
			21	All	9934	12- 4-'05	640 00				
			23	E. $\frac{1}{2}$ & S.W. $\frac{1}{4}$	9934	12- 4-'05	480 00				
			23	N.W. $\frac{1}{4}$	9936	13- 4-'05	154 50	Balance Lake.			
25	All	9934	12- 4-'05	636 00							



## CANADIAN PACIFIC RAILWAY

DESCRIPTION				PATENT			REMARKS		
T.	R.	M.	S.	Part of Section	No.	Date		Area	
46	10	W4	27	E. $\frac{1}{2}$ & N.W. $\frac{1}{4}$	9936	13- 4-'05	347 50	Balance Lake.	
			27	S.W. $\frac{1}{4}$	9934	12- 4-'05	160 00		
			31	All	9934	12- 4-'05	598 00		
			33	All	9934	12- 4-'05	598 00		
			35	All	9934	12- 4-'05	598 00		
47	10	4	1	All	10185	13- 7-'05	611 00		
			3	All	10185	13- 7-'05	606 00		
			5	All	10185	13- 7-'05	604 00		
			7	All	10185	13- 7-'05	614 00		
			9	All	10185	13- 7-'05	641 00		
			13	All	10185	1- 7-'05	641 00		
			15	All	10185	13- 7-'05	610 00		
			17	All	10185	13- 7-'05	10 00		
			19	All	10185	13- 7-'05	610 00		
			21	W. $\frac{1}{2}$	10185	13- 7-'05	321 00		
			21	E. $\frac{1}{2}$	10186	13- 7-'05	313 10		Balance Lake.
			23	E. $\frac{1}{2}$ & S.W. $\frac{1}{4}$	10185	13- 7-'05	483 00		Balance Lake.
			23	N.W. $\frac{1}{4}$	10187	13- 7-'05	158 80		
			25	All	10185	13- 7-'05	640 00		Balance Lake.
			27	All	10185	13- 7-'05	640 00		
			31	All	10185	13- 7-'05	640 00		Balance Lake.
			33	All	10188	13- 7-'05	520 30		
			35	All	10185	13- 7-'05	640 00		
			1	All	9792	8- 7-'05	641 00		
48	10	1	3	All	9792	8- 7-'05	640 00		
			5	All	9792	8- 7-'05	640 00		
			7	All	9792	8- 7-'05	640 00		
			9	All	9792	8- 7-'05	640 00		
			13	All	9792	8- 7-'05	640 00		
			15	All	9792	8- 7-'05	640 00		
			17	All	9792	8- 7-'05	640 00		
			19	All	9792	8- 7-'05	610 00		
			21	All	9792	8- 7-'05	640 00		
			23	All	9792	8- 7-'05	640 00		
			25	All	9792	8- 7-'05	640 00		
			27	All	9792	8- 7-'05	639 00		
			31	All	9792	8- 7-'05	642 00		
			33	All	9792	8- 7-'05	635 00		
35	All	9792	8- 7-'05	634 00					
49	10	4	1	All	9792	8- 7-'05	334 00		
			3	E. $\frac{1}{2}$ & S.W. $\frac{1}{4}$	9793	10- 7-'05	638 00		
			3	N.W. $\frac{1}{4}$	9793	10- 7-'05	480 00		
			3	N.W. $\frac{1}{4}$	9794	10- 7-'05	151 90		Balance Lake.

## MAIN LINE LAND GRANT

DESCRIPTION				PATENT			REMARKS	
T.	R.	M.	S.	Part of Section	No.	Date		Area
49	10	W4	5	All	9793	10- 7-'05	640.00	
			7	All	9793	10- 7-'05	640.00	
			9	N. $\frac{1}{2}$	9793	10- 7-'05	320.00	
			9	S. $\frac{1}{2}$	9795	10- 7-'05	266.60	Balance Lake.
			13	All	9793	10- 7-'05	640.00	
			15	All	9793	10- 7-'05	638.00	
			17	All	9793	10- 7-'05	640.00	
			19	All	9793	10- 7-'05	638.00	
			21	All	9793	10- 7-'05	640.00	
			23	All	9793	10- 7-'05	640.00	
			25	All	9793	10- 7-'05	640.00	
			27	All	9793	10- 7-'05	636.00	
			31	All	9793	10- 7-'05	641.00	
			33	All	9793	10- 7-'05	644.00	
50	10	4	35	All	9793	10- 7-'05	642.00	
			1	All	9796	10- 7-'05	640.00	
			3	All	9796	10- 7-'05	640.00	
			5	All	9797	10- 7-'05	497.30	Balance Lake.
			7	All	9796	10- 7-'05	636.00	
			9	All	9796	10- 7-'05	636.00	
			13	All	9796	10- 7-'05	636.00	
			15	W. $\frac{1}{2}$	9798	10- 7-'05	268.80	Balance Lake.
			15	E. $\frac{1}{2}$	9796	10- 7-'05	318.00	
			17	W. $\frac{1}{2}$	9796	10- 7-'05	318.00	
			17	E. $\frac{1}{2}$	9799	11- 7-'05	309.50	Balance Lake.
			19	All	9796	10- 7-'05	638.00	
			21	N.W. $\frac{1}{4}$	9800	11- 7-'05	155.40	Balance Lake.
			21	S.W. $\frac{1}{4}$	9799	11- 7-'05	154.10	Balance Lake.
			21	E. $\frac{1}{2}$	9796	10- 7-'05	318.00	
			23	All	9796	10- 7-'05	636.00	
			25	All	9796	10- 7-'05	636.00	
27	All	9796	10- 7-'05	636.00				
31	All	9796	10- 7-'05	682.00				
33	All	9796	10- 7-'05	682.00				
35	All	9796	10- 7-'05	683.00				
51	10	4	1	All	9431	29- 6-'04	690.00	
			3	All	9431	29- 6-'04	690.00	
			5	E. $\frac{1}{2}$ & S.W. $\frac{1}{4}$	9431	29- 6-'04	527.00	
			5	N.W. $\frac{1}{4}$	9432	28- 6-'04	99.90	Balance Lake.
			7	W. $\frac{1}{2}$ & N.E. $\frac{1}{4}$	9431	29- 6-'04	480.00	
			7	S.E. $\frac{1}{4}$	9432	28- 6-'04	159.30	Balance Lake.
			9	All	9431	29- 6-'04	644.00	

## CANADIAN PACIFIC RAILWAY

DESCRIPTION				PATENT			REMARKS	
T.	R.	M.	S.	Part of Section	No.	Date		Area
51	10	W4	13	All	9431	29- 6-'04	638 00	
			15	All	9431	29- 6-'04	640 00	
			17	E. $\frac{1}{2}$ & S.W. $\frac{1}{4}$	9431	29- 6-'04	483 00	
			17	N.W. $\frac{1}{4}$	9433	28- 6-'04	157 10	Balance Lake.
			19	S. $\frac{1}{2}$	9434	29- 6-'04	320 00	
			19	S. $\frac{1}{2}$	9433	28- 6-'04	237 60	Balance Lake.
			21	All	9431	29- 6-'04	644 00	
			23	All	9431	29- 6-'04	640 00	
			25	All	9431	29- 6-'04	640 00	
			27	All	9434	29- 6-'04	642 00	
			31	All	9431	29- 6-'04	642 00	
			33	All	9431	29- 6-'04	644 00	
			35	All	9431	29- 6-'04	640 00	
			52	10	1	1	All	10133
3	All	10133				14- 7-'05	640 00	
5	All	10133				14- 7-'05	613 00	
7	W. $\frac{1}{2}$ ...	11273				20- 6-'10	286 00	Balance Lake.
7	E. $\frac{1}{2}$	11272				26- 5-'10	320 00	
9	All	10133				14- 7-'05	640 00	
13	E. $\frac{1}{2}$ & S.W. $\frac{1}{4}$	10133				14- 7-'05	484 00	
13	N.W. $\frac{1}{4}$	10134				14- 7-'05	140 10	Balance Lake.
15	All	10133				14- 7-'05	640 00	
17	All	10133				14- 7-'05	640 00	
19	All	10133				14- 7-'05	640 00	
24	All	10133				14- 7-'05	640 09	
23	W. $\frac{1}{2}$ & N.E. $\frac{1}{4}$	10133				14- 7-'05	486 00	
23	S.E. $\frac{1}{4}$	10134				14- 7-'05	338 80	Balance Lake.
25	All	10133				14- 7-'05	640 00	
27	All	10133				14- 7-'05	640 00	
31	All	10133				14- 7-'05	640 00	
33	All	10133	14- 7-'05	640 00				
35	All	10133	14- 7-'05	640 00				
53	10	1	1	All	10787	17- 7-'06	640 00	
			3	All	10787	17- 7-'06	640 00	
			5	W. $\frac{1}{2}$ & S.E. $\frac{1}{4}$	10787	17- 7-'06	480 00	
			5	N.E. $\frac{1}{4}$	10788	14- 7-'06	153 40	Balance Lake.
			7	All	10787	17- 7-'06	640 00	
			9	All	10787	17- 7-'06	640 00	
			13	All	10787	17- 7-'06	640 00	
			15	All	10787	17- 7-'06	640 00	
			17	All	10787	17- 7-'06	638 00	
			19	All	10787	17- 7-'06	640 00	

## MAIN LINE LAND GRANT

DESCRIPTION					PATENT			REMARKS	
T.	R.	M.	S.	Part of Section	No.	Date	Area		
53	10	W4	1	21	All	10787	17- 7-'06	640 00	
				23	All	10787	17- 7-'06	636 00	
				25	All	10787	17- 7-'06	636 00	
				27	N. $\frac{1}{2}$	10787	17- 7-'06	320 00	
				27	S. $\frac{1}{2}$	10789	14- 7-'06	306 10	Balance Lake.
				31	All	10787	17- 7-'06	639 20	
				33	All	10787	17- 7-'06	640 00	
				35	W. $\frac{1}{2}$ & S.E. $\frac{1}{4}$	10787	17- 7-'06	478 00	
				35	N.E. $\frac{1}{4}$	10790	17- 7-'06	158 20	Balance Lake.
				54	10	1	1	All	10951
3	All	10951	14- 5-'07				636 00		
5	W. $\frac{1}{2}$ & S.E. $\frac{1}{4}$	10951	14- 5-'07				477 00		
5	N.E. $\frac{1}{4}$	10952	14- 5-'07				151 20	Balance Lake.	
7	W. $\frac{1}{2}$	10953	14- 5-'07				257 80	Balance Lake.	
7	E. $\frac{1}{2}$	10951	14- 5-'07				318 00		
9	All	10954	14- 5-'07				540 10	Balance Lake.	
13	All	10951	14- 5-'07				636 00		
15	All	10951	14- 5-'07				636 00		
17	All	10951	14- 5-'07				636 00		
19	All	10951	14- 5-'07				631 00		
21	All	10951	14- 5-'07				636 00		
23	All	10951	14- 5-'07				640 00		
25	All	10951	14- 5-'07				636 00		
27	All	10951	14- 5-'07				636 00		
31	All	10951	14- 5-'07				616 00		
33	All	10951	14- 5-'07				616 00		
35	W. $\frac{1}{2}$	10955	14- 5-'07	288 40					
35	E. $\frac{1}{2}$	10951	14- 5-'07	312 00	Balance Lake.				
55	10	1	1	All	10838	13- 8-'06	628 00		
			3	All	10838	13- 8-'06	628 00		
			5	All	10838	13- 8-'06	635 00		
			7	All	10838	13- 8-'06	610 00		
			9	All	10842	11- 8-'06	641 00		
			13	N. $\frac{1}{2}$	10839	11- 8-'06	190 90	Balance River.	
			13	S. $\frac{1}{2}$	10838	13- 8-'06	320 00		
			15	N. $\frac{1}{2}$	10810	13- 8-'06	264 00	Balance River.	
			15	S. $\frac{1}{2}$	10838	13- 8-'06	320 00		
			17	All	10838	13- 8-'06	610 00		
			19	S.W. $\frac{1}{4}$	10841	11- 8-'06	153 80	Balance Lake.	
			19	N. $\frac{1}{2}$ & S.E. $\frac{1}{4}$	10838	13- 8-'06	482 00		
			21	All	10838	13- 8-'06	644 00		
23	All	10838	13- 8-'06	640 00					

## CANADIAN PACIFIC RAILWAY

DESCRIPTION				PATENT			REMARKS	
T.	R.	M.	S.	Part of Section	No.	Date		Area
55	10	W4	25	All	10838	13- 8-'06	640 00	Balance River.
			27	W. $\frac{1}{2}$	10840	13- 8-'06	260 70	
			27	E. $\frac{1}{2}$	10838	13- 8-'06	322 00	
			31	E. $\frac{1}{2}$ & N.W. $\frac{1}{4}$	10840	13- 8-'06	371 20	
			31	S.W. $\frac{1}{4}$	10838	13- 8-'06	160 00	
			33	N. $\frac{1}{2}$	10838	13- 8-'06	320 00	
			33	S. $\frac{1}{2}$	10840	13- 8-'06	284 40	
			35	All	10838	13- 8-'06	640 00	
56	10	4	1	W. $\frac{1}{2}$	10520	8- 5-'06	320 00	Balance Lake
			1	E. $\frac{1}{2}$	10521	9- 5-'06	127 10	
			3	All	10520	8- 5-'06	636 00	
			5	All	10520	8- 5-'06	635 00	
			7	All	10520	8- 5-'06	610 00	
			9	All	10520	8- 5-'06	642 00	
			13	All	10520	8- 5-'06	640 00	
			15	All	10520	8- 5-'06	640 00	
			17	All	10520	8- 5-'06	640 00	
			19	N.W. $\frac{1}{4}$	10956	13- 5-'07	160 00	
			19	E. $\frac{1}{2}$ & S.W. $\frac{1}{4}$	10520	8- 5-'06	480 00	
			21	All	10520	8- 5-'06	640 00	
			23	N.W. $\frac{1}{4}$	10522	9- 5-'06	148 10	
			23	E. $\frac{1}{2}$ & S.W. $\frac{1}{4}$	10520	8- 5-'06	480 00	
			25	N. $\frac{1}{2}$	10523	9- 5-'06	276 20	
			25	S. $\frac{1}{2}$	10520	8- 5-'06	320 00	
			27	N. $\frac{1}{2}$ & S.W. $\frac{1}{4}$	16520	8- 5-'06	480 00	
			27	S.E. $\frac{1}{4}$	10524	9- 5-'06	65 90	
			31	All	10520	8- 5-'06	640 00	
			33	N.W. $\frac{1}{4}$	10525	9- 5-'06	124 50	
			33	E. $\frac{1}{2}$ & S.W. $\frac{1}{4}$	10520	8- 5-'06	480 00	
			35	N. $\frac{1}{2}$ & S.W. $\frac{1}{4}$	10520	8- 5-'06	480 00	
			35	S.E. $\frac{1}{4}$	10523	9- 5-'06	157 10	
11	11	4	15	S.W. $\frac{1}{4}$	11266	23- 3-'10	149 38	Balance Lake.
35	11	4	25	All	8302	1- 4-'03	640 00	Balance River.
			13	All	11074	11- 6-'07	644 00	
			15	All	11074	11- 6-'07	644 00	
			21	All	11074	11- 6-'07	644 00	
			23	All	11074	11- 6-'07	644 00	
			25	All	11074	11- 6-'07	644 00	
			27	All	11074	11- 6-'07	644 00	
			33	All	11074	11- 6-'07	640 00	
			35	All	11074	11- 6-'07	640 00	
			36	11	4	3	All	

## MAIN LINE LAND GRANT

DESCRIPTION				PATENT			REMARKS	
T.	R.	M.	S.	Part of Section	No.	Date		Area
36	11	W4	5	All	10321	14- 9-'05	641 00	
			7	All	10231	11- 9-'05	640 00	
			9	All	10231	11- 9-'05	640 00	
			13	All	10231	11- 9-'05	610 00	
			15	All	10231	14- 9-'05	642 00	
			17	All	10231	14- 9-'05	640 00	
			19	All	10231	11- 9-'05	610 00	
			21	All	10231	14- 9-'05	640 00	
			23	All	10231	14- 9-'05	640 00	
			25	All	10231	11- 9-'05	640 00	
			27	All	10231	14- 9-'05	640 00	
			31	All	10231	11- 9-'05	640 00	
			33	All	10231	14- 9-'05	640 00	
			35	All	10231	14- 9-'05	640 00	
37	11	4	1	All	10232	11- 9-'05	610 00	
			3	All	10232	14- 9-'05	640 00	
			5	All	10232	14- 9-'05	610 00	
			7	All	10232	14- 9-'05	640 00	
			9	All	10232	14- 9-'05	640 00	
			13	All	10232	14- 9-'05	640 00	
			15	All	10232	14- 9-'05	640 00	
			17	All	10232	11- 9-'05	640 00	
			19	All	10232	14- 9-'05	640 00	
			21	All	10232	14- 9-'05	640 00	
			23	All	10232	14- 9-'05	640 00	
			25	All	10232	14- 9-'05	640 00	
			27	All	10232	14- 9-'05	640 00	
			35	All	10232	14- 9-'05	641 00	
38	11	4	1	E. $\frac{1}{2}$ & S.W. $\frac{1}{4}$	10135	14- 7-'05	480 00	
			1	N.W. $\frac{1}{4}$	10136	12- 7-'05	148 00	Balance Lake.
			3	N. $\frac{1}{2}$	10136	12- 7-'05	236 00	Balance Lake.
			3	S. $\frac{1}{2}$	10135	14- 7-'05	320 00	
			13	All	10135	14- 7-'05	640 00	
			15	N. $\frac{1}{2}$	10136	12- 7-'05	206 60	Balance Lake.
			19	All	10135	14- 7-'05	640 00	
			21	All	10135	14- 7-'05	640 00	
			23	All	10135	14- 7-'05	640 00	
			25	All	10135	14- 7-'05	637 00	
			27	All	10135	14- 7-'05	638 00	
			31	All	10135	14- 7-'05	637 00	
33	All	10135	14- 7-'05	639 00				
35	All	10135	14- 7-'05	638 00				

## CANADIAN PACIFIC RAILWAY

DESCRIPTION					PATENT			REMARKS	
T.	R.	M.	S.	Part of Section	No.	Date	Area		
39	11	W4	1	All	10503	23- 2-'06	650 00	Balance River.	
			3	All	10503	23- 2-'06	612 00		
			5	All	10503	23- 2-'06	613 00		
			7	All	10501	23- 2-'06	592 90		
			9	All	10503	23- 2-'06	610 00		
			13	All	10503	23- 2-'06	648 00		
			15	All	10503	23- 2-'06	640 00		
			17	W. $\frac{1}{2}$	10501	23- 2-'06	303 60		
			17	E. $\frac{1}{2}$	10503	23- 2-'06	320 00		Balance River.
			19	All	10503	23- 2-'06	611 00		
			21	All	10503	23- 2-'06	640 00		
			23	All	10503	23- 2-'06	644 00		
			25	N. $\frac{1}{2}$	10501	23- 2-'06	305 10		Balance River.
			25	S. $\frac{1}{2}$	10503	23- 2-'06	322 00		
			27	N. $\frac{1}{2}$	10501	23- 2-'06	278 80		Balance River.
			27	S. $\frac{1}{2}$	10503	23- 2-'06	320 00		
			31	All	10503	23- 2-'06	610 00		
			33	All	10503	23- 2-'06	640 00		
			35	All	10503	23- 2-'06	640 00		
			40	11	4	1	All		10200
3	All	10200				22- 7-'05	640 00		
5	All	10200				22- 7-'05	642 00		
7	All	10200				22- 7-'05	640 00		
9	W. $\frac{1}{2}$ & S.E. $\frac{1}{4}$	10200				22- 7-'05	480 00		
9	N.E. $\frac{1}{4}$	10201				22- 7-'05	160 30		
13	All	10200				22- 7-'05	610 00		
15	E. $\frac{1}{2}$ & N.W. $\frac{1}{4}$	10200				22- 7-'05	480 00		
15	S.W. $\frac{1}{4}$	10201				22- 7-'05	155 50		
17	All	10200				22- 7-'05	640 00		
19	W. $\frac{1}{2}$ & S.E. $\frac{1}{4}$	10200				22- 7-'05	480 00		
19	N.E. $\frac{1}{4}$	10202				22- 7-'05	147 90		
21	E. $\frac{1}{2}$ & N.W. $\frac{1}{4}$	10203				22- 7-'05	424 50		
21	S.W. $\frac{1}{4}$	10200				22- 7-'05	160 00		
23	E. $\frac{1}{2}$ & N.W. $\frac{1}{4}$	10204				22- 7-'05	441 10		
23	S.W. $\frac{1}{4}$	10200				22- 7-'05	160 00		
25	E. $\frac{1}{2}$ & S.W. $\frac{1}{4}$	10205				22- 7-'05	409 70		
25	N.W. $\frac{1}{4}$	10200	22- 7-'05	160 00					
27	N. $\frac{1}{2}$	10200	22- 7-'05	320 00					
27	S. $\frac{1}{2}$	10206	24- 7-'05	309 60					
31	All	10200	22- 7-'05	641 00					
33	All	10200	22- 7-'05	641 00					
35	All	10200	22- 7-'05	640 00					

# 41-11-W4

## MAIN LINE LAND GRANT

DESCRIPTION				PATENT			REMARKS				
T.	R.	M.	S.	Part of Section	No.	Date		Area			
11	11	W4	1	All	9844	10- 4-05	640 00				
			3	All	9844	10- 4-05	640 00				
			5	All	9844	10- 4-05	640 00				
			7	All	9844	10- 4-05	644 00				
			9	All	9844	10- 4-05	640 00				
			13	All	9844	10- 4-05	644 00				
			15	All	9844	10- 4-05	640 00				
			17	All	9844	10- 4-05	640 00				
			19	E. $\frac{1}{2}$ & N.W. $\frac{1}{4}$	9844	10- 4-05	481 00				
			19	S.W. $\frac{1}{4}$	9845	7- 4-05	117 40	Balance Lake			
			21	All	9844	10- 4-05	642 00				
			23	All	9844	10- 4-05	640 00				
			25	All	9844	10- 4-05	640 00				
			27	W. $\frac{1}{2}$	9844	10- 4-05	320 00				
			27	E. $\frac{1}{2}$	9846	7- 4-05	293 40	Balance Lake.			
			31	All	9844	10- 4-05	639 00				
			33	All	9844	10- 4-05	639 00				
			35	All	9844	10- 4-05	638 00				
			12	11	4	1	All	11075	11- 6-07	640 00	
						3	All	11075	11- 6-07	640 00	
5	E. $\frac{1}{2}$ & N.W. $\frac{1}{4}$	11076				11- 6-07	364 39	Balance Lake.			
5	S.W. $\frac{1}{4}$	11075				11- 6-07	160 00				
7	W. $\frac{1}{2}$	11075				11- 6-07	320 00				
7	E. $\frac{1}{2}$	11076				11- 6-07	249 50	Balance Lake			
9	E. $\frac{1}{2}$ & N.W. $\frac{1}{4}$	11075				11- 6-07	480 00				
9	S.W. $\frac{1}{4}$	11076				11- 6-07	137 80	Balance Lake			
13	All	11075				11- 6-07	640 00				
15	All	11075				11- 6-07	644 00				
17	E. $\frac{1}{2}$ & N.W. $\frac{1}{4}$	11075				11- 6-07	488 00				
17	S.W. $\frac{1}{4}$	11076				11- 6-07	130 90	Balance Lake.			
19	All	11075				11- 6-07	640 00				
21	All	11075				11- 6-07	638 00				
23	All	11075				11- 6-07	637 00				
25	All	11075	11- 6-07	640 00							
27	All	11075	11- 6-07	640 00							
31	All	11075	11- 6-07	672 00							
33	All	11075	11- 6-07	636 00							
35	All	11075	11- 6-07	674 00							
43	11	4	1	All	10436	9- 2-08	694 00				
			3	All	10437	15- 2-06	511 70	Balance Lake			
			5	W. $\frac{1}{2}$	10436	9- 2-08	341 00				
			5	E. $\frac{1}{2}$	10463	15- 2-06	242 70	Balance Lake.			



## CANADIAN PACIFIC RAILWAY

DESCRIPTION					PATENT			REMARKS
T.	R.	M.	S.	Part of Section	No.	Date	Area	
33	11	W1	7	All	10436	9- 2-'08	641 00	
			9	All	10436	9- 2-'08	641 00	
			13	All	10436	9- 2-'08	644 00	
			15	All	10436	9- 2-'08	644 00	
			17	All	10436	9- 2-'08	640 00	
			19	All	10436	9- 2-'08	642 00	
			21	All	10436	9- 2-'08	640 00	
			23	All	10436	9- 2-'08	644 00	
			25	All	10436	9- 2-'08	640 00	
			27	All	10436	9- 2-'08	642 00	
			31	All	10436	9- 2-'08	640 00	
			33	All	10436	9- 2-'08	640 00	
			35	All	10436	9- 2-'08	640 00	
			44	11	1	19	All	10382
21	All	10382				10- 1-'05	640 00	
27	All	10382				10- 1-'05	640 00	
31	All	10382				10- 1-'05	640 00	
33	All	10382				10- 1-'05	640 00	
35	All	10382				10- 1-'05	640 00	
45	11	4	1	All	9825	10- 7-'05	524 70	Balance Lakes
			3	All	9824	10- 7-'05	633 00	
			5	All	9824	10- 7-'05	635 00	
			7	All	9824	10- 7-'05	640 00	
			9	All	9824	10- 7-'05	640 00	
			13	W. $\frac{1}{2}$ & S.E. $\frac{1}{4}$	9826	11- 7-'05	396 10	Balance Lake
			13	N.E. $\frac{1}{4}$	9824	10- 7-'05	159 00	
			15	All	9824	10- 7-'05	640 00	
			17	All	9824	10- 7-'05	640 00	
			19	All	9824	10- 7-'05	640 00	
			21	All	9824	10- 7-'05	640 00	
			23	N. $\frac{1}{2}$	9824	10- 7-'05	320 00	
			23	S. $\frac{1}{2}$	9827	10- 7-'05	269 00	Balance Lake.
			25	All	9824	10- 7-'05	636 00	
27	All	9824	10- 7-'05	640 00				
31	All	9824	10- 7-'05	640 00				
33	All	9824	10- 7-'05	640 00				
35	All	9824	10- 7-'05	640 00				
46	11	4	1	W. $\frac{1}{2}$	9914	10- 7-'05	320 00	
			1	E. $\frac{1}{2}$	9915	11- 7-'05	282 00	Balance Lake.
			3	All	9914	10- 7-'05	640 00	
			5	All	9914	10- 7-'05	639 00	
			7	W. $\frac{1}{2}$ & S.E. $\frac{1}{4}$	9914	10- 7-'05	479 00	

## 46-11-W4

## MAIN LINE LAND GRANT

DESCRIPTION					PATENT			REMARKS				
T.	R.	M.	S.	Part of Section	No.	Date	Area					
46	11	W4	7	N.E. $\frac{1}{4}$	9916	11- 7-'05	87 80	Balance Lake.				
			9	W. $\frac{1}{2}$ & S.E. $\frac{1}{4}$	9914	10- 7-'05	477 00					
			9	N.E. $\frac{1}{4}$	9917	10- 7-'05	158 90		Balance Lake.			
			13	N. $\frac{1}{2}$	9914	10- 7-'05	320 00					
			13	S. $\frac{1}{2}$	9917	10- 7-'05	199 70		Balance Lake.			
			15	All	9917	10- 7-'05	501 00					
			17	E. $\frac{1}{2}$ & S.W. $\frac{1}{4}$	9914	10- 7-'05	379 00		Balance Lake.			
			17	N.W. $\frac{1}{4}$	9916	11- 7-'05	441 70					
			19	All	9914	10- 7-'05	636 00		Balance Lake.			
			21	W. $\frac{1}{2}$	9914	10- 7-'05	318 00					
			21	E. $\frac{1}{2}$	9917	10- 7-'05	310 70		Balance Lake.			
			23	All	9914	10- 7-'05	636 00					
			25	All	9914	10- 7-'05	636 00		Balance Lake.			
			27	All	9911	10- 7-'05	636 00					
			31	All	9911	10- 7-'05	594 00		Balance Lake.			
			33	All	9914	10- 7-'05	590 00					
			35	All	9914	10- 7-'05	595 00		Balance Lake.			
			47	11	4	1	All			9918	12- 7-'05	603 00
						3	E. $\frac{1}{2}$ & S.W. $\frac{1}{4}$		9918	12- 7-'05	414 00	
						3	N.W. $\frac{1}{4}$		9919	11- 7-'05	140 90	Balance Lake.
5	All	9918				12- 7-'05	607 00					
7	All	9918				12- 7-'05	614 00	Balance Lake.				
9	E. $\frac{1}{2}$ & S.W. $\frac{1}{4}$	9918				12- 7-'05	483 00					
9	N.W. $\frac{1}{4}$	9920				11- 7-'05	454 60	Balance Lake.				
13	All	9918				12- 7-'05	644 00					
15	W. $\frac{1}{2}$	9921				14- 7-'05	215 70	Balance Lake.				
15	E. $\frac{1}{2}$	9918				12- 7-'05	322 00					
17	All	9922				14- 7-'05	590 40	Balance Lake.				
19	N. $\frac{1}{2}$	9923				14- 7-'05	303 60					
19	S. $\frac{1}{2}$	9918				12- 7-'05	322 00	Balance Lake.				
21	W. $\frac{1}{2}$ & S.E. $\frac{1}{4}$	9918				12- 7-'05	483 00					
21	N.E. $\frac{1}{4}$	9924				10- 7-'05	159 80	Balance Lake.				
23	All	9918				12- 7-'05	642 00					
25	All	9918				12- 7-'05	659 00	Balance Lake.				
27	E. $\frac{1}{2}$ & N.W. $\frac{1}{4}$	9918				12- 7-'05	483 00					
27	S.W. $\frac{1}{4}$	9925				14- 7-'05	457 00	Balance Lake.				
31	All	9918				12- 7-'05	644 00					
33	W. $\frac{1}{2}$	9918	12- 7-'05	322 00	Balance Lake.							
33	E. $\frac{1}{2}$	9925	11- 7-'05	242 70								
35	All	9918	12- 7-'05	642 00	Balance Lake.							
48	11	4	1	All		9837	7- 4-'05	642 00	Balance Lake.			
			3	All	9838	8- 4-'05	594 80					

## CANADIAN PACIFIC RAILWAY

DESCRIPTION				PATENT			REMARKS				
T.	R.	M.	S.	Part of Section	No.	Date		Area			
48	11	W4	5	All	9837	7- 4-05	644 00				
			7	W $\frac{1}{2}$ & N.E. $\frac{1}{4}$	9837	7- 4-05	480 00				
			7	S.E. $\frac{1}{4}$	9839	8- 4-05	144 60	Balance Lake.			
			9	W $\frac{1}{2}$ & N.E. $\frac{1}{4}$	9837	7- 4-05	480 00				
			9	S.E. $\frac{1}{4}$	9840	8- 4-05	127 50	Balance Lake.			
			13	All	9837	7- 4-05	640 00				
			15	All	9841	8- 4-05	526 80	Balance Lake.			
			17	All	9837	7- 4-05	644 00				
			19	All	9837	7- 4-05	640 00				
			21	All	9837	7- 4-05	640 00				
			23	E $\frac{1}{2}$ & N.W. $\frac{1}{4}$	9837	7- 4-05	483 00				
			23	S.W. $\frac{1}{4}$	9842	8- 4-05	122 20	Balance Lake.			
			25	All	9837	7- 4-05	639 00				
			27	All	9837	7- 4-05	640 00				
			31	All	9837	7- 4-05	640 00				
			33	All	9837	7- 4-05	640 00				
			35	All	9837	7- 4-05	638 00				
			49	11	4	1	All	6882	17- 6-01	640 00	
						3	All	6882	17- 6-01	640 00	
5	All	6882				17- 6-01	640 00				
7	All	6882				17- 6-01	640 00				
9	N $\frac{1}{2}$	6883				17- 6-01	207 00	Balance Lake.			
9	S $\frac{1}{2}$	6882				17- 6-01	320 00				
13	W $\frac{1}{2}$	6884				17- 6-01	310 00	Balance Lake.			
13	E $\frac{1}{2}$	6882				17- 6-01	320 00				
15	All	6882				17- 6-01	640 00				
17	All	6885				17- 6-01	448 00	Balance Lake.			
19	All	6882				17- 6-01	640 00				
21	W $\frac{1}{2}$ & S.E. $\frac{1}{4}$	6883				17- 6-01	234 00	Balance Lake.			
21	N.E. $\frac{1}{4}$	6882				17- 6-01	160 00				
23	N $\frac{1}{2}$	6882				17- 6-01	320 00				
23	S $\frac{1}{2}$	6886				17- 6-01	264 00	Balance Lake.			
25	All	6882				17- 6-01	640 00				
27	All	6882				17- 6-01	640 00				
31	N $\frac{1}{2}$	6887				17- 6-01	240 00	Balance Lake.			
31	S $\frac{1}{2}$	6882				17- 6-01	320 00				
33	All	6882	17- 6-01	640 00							
35	All	6882	17- 6-01	640 00							
50	11	4	1	All	6888	17- 6-01	640 00				
			3	All	6888	17- 6-01	640 00				
			5	E $\frac{1}{2}$ & N.W. $\frac{1}{4}$	6889	15- 6-01	287 00	Balance Lake			
			5	S.W. $\frac{1}{4}$	6888	17- 6-01	160 00				

## MAIN LINE LAND GRANT

T.	R.	M.	S.	DESCRIPTION		PATENT		REMARKS				
				Part of Section	No.	Date	Area					
50	11	W4	7	S. $\frac{1}{2}$	6889	15- 6-'01	62.00	Balance Lake.				
			9	E. $\frac{1}{2}$ & S.W. $\frac{1}{4}$	6888	17- 6-'01	480.00					
			9	N.W. $\frac{1}{4}$	6889	15- 6-'01	117.00		Balance Lake.			
			13	E. $\frac{1}{2}$ & S.W. $\frac{1}{4}$	6888	17- 6-'01	180.00					
			13	N.W. $\frac{1}{4}$	6889	15- 6-'01	119.00		Balance Lake.			
			15	E. $\frac{1}{2}$ & N.W. $\frac{1}{4}$	6889	15- 6-'01	271.00					
			15	S.W. $\frac{1}{4}$	6888	17- 6-'01	160.00		Balance Lake.			
			19	W. $\frac{1}{2}$ & N.E. $\frac{1}{4}$	6889	15- 6-'01	293.00					
			21	All	6890	15- 6-'01	199.00		Balance Lake.			
			23	All	6889	15- 6-'01	397.00					
			25	All	6888	17- 6-'01	610.00		Balance Lake.			
			27	E. $\frac{1}{2}$ & S.W. $\frac{1}{4}$	6889	15- 6-'01	83.00					
			31	W. $\frac{1}{2}$	6891	15- 6-'01	259.00		Balance Lake.			
			31	E. $\frac{1}{2}$	6888	17- 6-'01	312.00					
			33	All	6889	15- 6-'01	381.00		Balance Lake.			
			35	W. $\frac{1}{2}$	6889	15- 6-'01	268.00					
			35	N.E. $\frac{1}{4}$	6892	17- 6-'01	151.00		Balance Lake.			
			35	S.E. $\frac{1}{4}$	6888	17- 6-'01	160.00					
			51	11	1	1	E. $\frac{1}{2}$ & S.W. $\frac{1}{4}$		10233	21- 8-'05	513.00	Balance Lake.
						1	N.W. $\frac{1}{4}$		10234	21- 8-'05	129.70	
3	All	10233				21- 8-'05	711.00	Balance Lake.				
5	All	10233				21- 8-'05	719.00					
7	E. $\frac{1}{2}$ & N.W. $\frac{1}{4}$	10233				21- 8-'05	496.00	Balance Lake.				
7	S.W. $\frac{1}{4}$	10235				21- 8-'05	126.40					
9	N. $\frac{1}{2}$	10236				21- 8-'05	301.20	Balance Lake.				
9	S. $\frac{1}{2}$	10233				21- 8-'05	332.00					
13	All	10233				21- 8-'05	657.00	Balance Lake.				
15	All	10233				21- 8-'05	660.00					
17	All	10233				21- 8-'05	660.00	Balance Lake.				
19	E. $\frac{1}{2}$ & N.W. $\frac{1}{4}$	10237				21- 8-'05	329.30					
19	S.W. $\frac{1}{4}$	10233				21- 8-'05	164.00	Balance Lake.				
21	All	10233				21- 8-'05	658.00					
23	All	10233				21- 8-'05	660.00	Balance Lake.				
25	All	10233				21- 8-'05	652.00					
27	All	10233				21- 8-'05	656.00	Balance Lake.				
31	W. $\frac{1}{2}$ & N.E. $\frac{1}{4}$	10233				21- 8-'05	189.00					
31	S.E. $\frac{1}{4}$	10238				21- 8-'05	152.70	Balance Lake.				
33	All	10233				21- 8-'05	652.00					
35	E. $\frac{1}{2}$ & S.W. $\frac{1}{4}$	10233	21- 8-'05	489.00	Balance Lake.							
35	N.W. $\frac{1}{4}$	10239	21- 8-'05	107.40								
52	11	4	1	All	10137	24- 7-'05	618.00	Balance Lake.				
			3	W. $\frac{1}{2}$ & S.E. $\frac{1}{4}$	10138	24- 7-'05	452.60					

## CANADIAN PACIFIC RAILWAY

DESCRIPTION				PATENT			REMARKS	
T.	R.	M.	S.	Part of Section	No.	Date		Area
52	11	W4	3	N.E. $\frac{1}{4}$	10137	21- 7-'05	162 00	
			5	W. $\frac{1}{2}$ & N.E. $\frac{1}{4}$	10137	21- 7-'05	481 00	
			5	S.E. $\frac{1}{4}$	10139	21- 7-'05	157.30	
			7	All	10137	21- 7-'05	636 00	
			9	W. $\frac{1}{2}$ & S.E. $\frac{1}{4}$	10140	25- 7-'05	402.50	Balance Lake.
			9	N.E. $\frac{1}{4}$	10137	24- 7-'05	161 00	
			13	W. $\frac{1}{2}$	10114	21- 7-'05	195.50	Balance Lake.
			13	E. $\frac{1}{2}$	10141	25- 7-'05	290.10	Balance Lake.
			15	W. $\frac{1}{2}$ & S.E. $\frac{1}{4}$	10137	24- 7-'05	482 00	
			15	N.E. $\frac{1}{4}$	10142	25- 7-'05	139.40	Balance Lake.
			17	All	10137	24- 7-'05	644 00	
			19	E. $\frac{1}{2}$ & N.W. $\frac{1}{4}$	10143	24- 7-'05	363 20	Balance Lake.
			19	S.W. $\frac{1}{4}$	10137	21- 7-'05	161 00	
			21	All	10137	24- 7-'05	641 00	
			23	All	10137	24- 7-'05	611 00	
			25	All	10137	24- 7-'05	611 00	
			27	All	10137	21- 7-'05	640 00	
			31	All	10137	24- 7-'05	640 00	
			33	All	10137	24- 7-'05	640 00	
			35	All	10137	24- 7-'05	640 00	
53	11	4	1	All	10145	14- 7-'05	610 00	
			3	All	10145	14- 7-'05	640 00	
			5	All	10145	14- 7-'05	640 00	
			7	N.E. $\frac{1}{4}$	10146	11- 7-'05	157.80	Balance Lake.
			7	W. $\frac{1}{2}$ & S.E. $\frac{1}{4}$	10145	14- 7-'05	480.90	
			9	All	10145	14- 7-'05	640 00	
			13	All	10145	14- 7-'05	638 00	
			15	All	10145	14- 7-'05	640 00	
			17	All	10145	14- 7-'05	640 00	
			19	W. $\frac{1}{2}$ & S.E. $\frac{1}{4}$	10145	14- 7-'05	480 00	
			19	N.E. $\frac{1}{4}$	10147	14- 7-'05	157.80	Balance Lake.
			21	E. $\frac{1}{2}$ & N.W. $\frac{1}{4}$	10145	14- 7-'05	480 00	
			21	S.W. $\frac{1}{4}$	10148	14- 7-'05	147.60	Balance Lake.
			23	W. $\frac{1}{2}$	10145	14- 7-'05	320 00	
			23	E. $\frac{1}{2}$	10149	14- 7-'05	308.60	Balance Lake.
			25	All	10145	11- 7-'05	640 00	
27	All	10145	14- 7-'05	640 00				
31	All	10145	14- 7-'05	640 00				
33	W. $\frac{1}{2}$	10150	14- 7-'05	301.40	Balance Lake.			
33	E. $\frac{1}{2}$	10145	14- 7-'05	324 00				
35	All	10145	14- 7-'05	639 00				
54	11	4	1	All	10151	12- 7-'05	640 00	

# 54-11-W4

## MAIN LINE LAND GRANT

DESCRIPTION				PATENT			REMARKS				
T.	R.	M.	S.	Part of Section	No.	Date		Area			
54	11	W4	3	All	10151	12- 7-'05	640 00				
			5	All	10151	12- 7-'05	640.00				
			7	All	10151	12- 7-'05	640.00				
			9	All	10151	12- 7-'05	640 00				
			15	E. $\frac{1}{2}$ & N.W. $\frac{1}{4}$	10152	21- 8-'05	361 50	Balance Lake.			
			15	S.W. $\frac{1}{4}$	10151	12- 7-'05	160 00				
			17	All	10151	12- 7-'05	610 00				
			19	N.W. $\frac{1}{4}$ & S.E. $\frac{1}{4}$	10151	12- 7-'05	319.00				
			19	N.E. $\frac{1}{4}$	10153	12- 7-'05	153 10	Balance Lake.			
			19	S.W. $\frac{1}{4}$	10151	12- 7-'05	116 10	Balance Lake.			
			21	W. $\frac{1}{2}$ & S.E. $\frac{1}{4}$	10155	12- 7-'05	356.50	Balance Lake.			
			21	N.E. $\frac{1}{4}$	10151	12- 7-'05	160.00				
			27	All	10151	12- 7-'05	612.00				
			31	All	10151	12- 7-'05	618.00				
			33	All	10151	12- 7-'05	618 00				
			55	11	4	13	All	10731	10- 5-'06	588 50	Balance Lake.
						23	All	10732	26- 4-'06	610 00	
31	N. $\frac{1}{2}$	10732				26- 4-'06	320 00				
31	S. $\frac{1}{2}$	10733				10- 5-'06	189 70	Balance Lake.			
33	All	10733				10- 5-'06	510 00	Balance River.			
35	N. $\frac{1}{2}$	10733				10- 5-'06	218.80	Balance River.			
56	11	4	35	S. $\frac{1}{2}$	10732	26- 4-'06	320 00				
			1	All	10797	11- 7-'06	610 00				
			3	All	10797	11- 7-'06	610 00				
			5	W. $\frac{1}{2}$	10797	11- 7-'06	320.00				
			5	E. $\frac{1}{2}$	10798	13- 7-'06	268 00	Balance Lake.			
			7	All	10797	11- 7-'06	640.00				
			9	E. $\frac{1}{2}$ & S.W. $\frac{1}{4}$	10798	13- 7-'06	288.50	Balance Lake.			
			13	E. $\frac{1}{2}$ & S.W. $\frac{1}{4}$	10797	11- 7-'06	480.00				
			13	N.W. $\frac{1}{4}$	10798	13- 7-'06	131 60	Balance Lake.			
			15	W. $\frac{1}{2}$ & S.E. $\frac{1}{4}$	10798	13- 7-'06	262 20	Balance Lake.			
			17	W. $\frac{1}{2}$ & N.E. $\frac{1}{4}$	10797	11- 7-'06	480 00				
			19	All	10797	11- 7-'06	610.00				
			21	N.W. $\frac{1}{4}$	10797	14- 7-'06	160 00				
			21	S.E. $\frac{1}{4}$	10798	13- 7-'06	115.60	Balance Lake.			
			23	W. $\frac{1}{2}$	10798	13- 7-'06	155 10	Balance Lake.			
			23	E. $\frac{1}{2}$	10799	13- 7-'06	279 30	Balance Lake.			
			25	W. $\frac{1}{2}$ & S.E. $\frac{1}{4}$	10799	13- 7-'06	352.80	Balance Lake.			
25	N.E. $\frac{1}{4}$	10797	14- 7-'06	160.00							
27	E. $\frac{1}{2}$ & S.W. $\frac{1}{4}$	10797	11- 7-'06	480.00							
31	All	10797	14- 7-'06	640.00							
33	All	10797	14- 7-'06	640 00							

## CANADIAN PACIFIC RAILWAY

DESCRIPTION					PATENT			REMARKS
T.	R.	M.	S.	Part of Section	No.	Date	Area	
56	11	W4	35	N.W. $\frac{1}{4}$	10797	14- 7-'06	160.00	
			35	N.E. $\frac{1}{4}$	1089	9- 1-'07	160.00	
57	11	4	1	N.W. $\frac{1}{4}$	10383	11- 1-'05	158.00	
			3	All	10383	11- 1-'05	634.00	
			5	All	10383	11- 1-'05	634.00	
12	12	4	21	W. $\frac{1}{2}$	8301	4- 4-'03	155.00	West of River
			21	S.E. $\frac{1}{4}$	9124	4- 2-'01	160.00	
			33	S.W. $\frac{1}{4}$	8303	1- 1-'03	160.00	
			33	E. $\frac{1}{2}$	8304	4- 1-'03	201.93	South of River.
22	12	4	7	N.W. $\frac{1}{4}$	3787	12- 8-'98	116.00	North of River.
			7	N.E. $\frac{1}{4}$	3788	12- 8-'98	109.00	North of River.
35	12	1	13	All	11077	12- 6-'07	641.00	
			15	All	11077	12- 6-'07	641.00	
			17	All	11077	12- 6-'07	641.00	
			19	E. $\frac{1}{2}$ & N.W. $\frac{1}{4}$	11077	12- 6-'07	480.00	
			19	S.W. $\frac{1}{4}$	11078	11- 6-'07	128.70	Balance Lake.
			21	All	11077	12- 6-'07	640.00	
			23	N. $\frac{1}{2}$	11079	5- 6-'07	319.30	Balance Lake.
			23	S. $\frac{1}{2}$	11077	12- 6-'07	320.00	
			25	All	11077	12- 6-'07	640.00	
			27	E. $\frac{1}{2}$ & N.W. $\frac{1}{4}$	11079	5- 6-'07	343.10	Balance Lake.
			27	S.W. $\frac{1}{4}$	11077	12- 6-'07	160.00	
			31	All	11077	12- 6-'07	640.00	
			33	All	11077	12- 6-'07	640.00	
			35	All	11077	12- 6-'07	640.00	
36	12	1	1	All	10320	29-11-'05	640.00	
			3	All	10320	29-11-'05	640.00	
			5	All	10320	29-11-'05	640.00	
			7	All	10320	29-11-'05	640.00	
			9	All	10320	29-11-'05	640.00	
			13	All	10320	29-11-'05	640.00	
			15	All	10320	29-11-'05	640.00	
			17	All	10320	29-11-'05	640.00	
			19	All	10320	29-11-'05	640.00	
			21	All	10320	29-11-'05	640.00	
			23	All	10320	29-11-'05	640.00	
			25	All	10320	29-11-'05	640.00	
			27	All	10320	29-11-'05	640.00	
			31	All	10320	29-11-'05	640.00	
			33	All	10320	29-11-'05	640.00	
			35	All	10320	29-11-'05	640.00	
37	12	4	1	All	10240	13- 9-'05	640.00	

# 37-12-W4

## MAIN LINE LAND GRANT

DESCRIPTION					PATENT			REMARKS
T.	R.	M.	S.	Part of Section	No.	Date	Area	
37	12	W4	3	All	10240	13- 9-'05	640.00	
			5	All	10240	13- 9-'05	640.00	
			7	All	10240	13- 9-'05	640.00	
			9	All	10240	13- 9-'05	640.00	
			13	All	10240	13- 9-'05	640.00	
			15	N. $\frac{1}{2}$	10210	13- 9-'05	320.00	
			15	S. $\frac{1}{2}$	10241	21- 8-'05	251.10	Balance Lake.
			17	All	10240	13- 9-'05	640.00	
			19	All	10240	13- 9-'05	640.00	
			21	All	10240	13- 9-'05	640.00	
			23	All	10240	13- 9-'05	640.00	
			25	All	10240	13- 9-'05	640.00	
			27	All	10240	13- 9-'05	640.00	
			31	All	10240	13- 9-'05	637.00	
			33	All	10240	13- 9-'05	638.00	
38	12	4	35	All	10240	13- 9-'05	639.00	
			1	All	9937	11- 1-'05	640.00	
			3	All	9937	11- 1-'05	640.00	
			5	All	9937	11- 1-'05	640.00	
			7	All	9937	11- 1-'05	640.00	
			9	All	9937	11- 1-'05	640.00	
			13	All	9937	11- 1-'05	640.00	
			15	All	9937	11- 1-'05	639.00	
			17	All	9937	11- 1-'05	640.00	
			19	All	9937	11- 1-'05	640.00	
			21	All	9937	11- 1-'05	639.00	
			23	All	9937	11- 1-'05	640.00	
			25	All	9937	11- 1-'05	640.00	
			27	All	9937	11- 1-'05	640.00	
			31	All	9937	11- 1-'05	638.00	
33	All	9937	11- 1-'05	638.00				
35	All	9937	11- 1-'05	639.00				
39	12	4	1	W. $\frac{1}{2}$ & N.E. $\frac{1}{4}$	10484	9- 2-'06	454.30	Balance River.
			1	S.E. $\frac{1}{4}$	10483	8- 2-'06	161.00	
			3	N. $\frac{1}{2}$	10484	9- 2-'06	309.90	Balance River.
			3	S. $\frac{1}{2}$	10483	8- 2-'06	320.00	
			5	All	10483	8- 2-'06	642.00	
			7	All	10483	8- 2-'06	644.00	
			9	E. $\frac{1}{2}$ & N.W. $\frac{1}{4}$	10484	9- 2-'06	454.50	Balance River.
			9	S.W. $\frac{1}{4}$	10483	8- 2-'06	161.00	
			13	All	10483	8- 2-'06	644.00	
			15	All	10483	8- 2-'06	644.00	



## CANADIAN PACIFIC RAILWAY

DESCRIPTION					PATENT			REMARKS	
T.	R.	M.	S.	Part of Section	No.	Date	Area		
39	12	W4	17	W. $\frac{1}{2}$ & S.E. $\frac{1}{4}$	10484	9- 2-'06	445 60	Balance River.	
			17	N.E. $\frac{1}{4}$	10483	8- 2-'06	161 00		
			49	All	10484	9- 2-'06	608 80	Balance River.	
			21	All	10483	8- 2-'06	644 00		
			23	All	10483	8- 2-'06	640 00		
			25	All	10483	8- 2-'06	644 00		
			27	All	10483	8- 2-'06	642 00		
			31	All	10483	8- 2-'06	610 00		
			33	All	10483	8- 2-'06	611 00		
			35	All	10483	8- 2-'06	640 00		
40	12	1	1	All	10220	22- 7-'05	640 00		
			3	All	10220	22- 7-'05	641 00		
			5	All	10220	22- 7-'05	642 00		
			7	All	10220	22- 7-'05	640 00		
			9	All	10220	22- 7-'05	640 00		
			13	All	10220	22- 7-'05	639 00		
			15	All	10220	22- 7-'05	640 00		
			17	All	10220	22- 7-'05	640 00		
			19	All	10220	22- 7-'05	610 00		
			21	All	10220	22- 7-'05	610 00		
			23	All	10220	22- 7-'05	610 00		
			25	All	10220	22- 7-'05	640 00		
			27	All	10220	22- 7-'05	610 00		
			31	All	10220	22- 7-'05	641 00		
			33	W. $\frac{1}{2}$ & S.E. $\frac{1}{4}$	10220	22- 7-'05	180 00		
33	N.E. $\frac{1}{4}$	10221	21- 7-'05	117 10	Balance Lake.				
35	All	10220	22- 7-'05	610 00					
41	12	1	1	All	9889	16- 6-'05	640 00		
			3	N. $\frac{1}{2}$	9889	16- 6-'05	320 00		
			3	S. $\frac{1}{2}$	9890	17- 6-'05	195 90		Balance Lake.
			5	All	9889	16- 6-'05	640 00		
			7	All	9889	16- 6-'05	640 00		
			9	All	9889	16- 6-'05	640 00		
			13	W. $\frac{1}{2}$ & S.E. $\frac{1}{4}$	9889	16- 6-'05	480 00		
			13	N.E. $\frac{1}{4}$	9891	17- 6-'05	157 40		Balance Lake.
			15	All	9889	16- 6-'05	640 00		
			17	All	9889	16- 6-'05	640 00		
			19	All	9889	16- 6-'05	639 00		
			21	All	9889	16- 6-'05	638 00		
			23	All	9889	16- 6-'05	640 00		
25	All	9889	16- 6-'05	640 00					
27	All	9889	16- 6-'05	640 00					

## MAIN LINE LAND GRANT

DESCRIPTION					PATENT			REMARKS
T.	R.	M.	S.	Part of Section	No.	Date	Area	
11	12	W1	31	All	9889	16- 6-'05	611 00	
			33	All	9889	16- 6-'05	640 00	
			35	All	9889	16- 6-'05	640 00	
42	12	1	1	All	11080	12- 6-'07	610 00	
			3	All	11080	12- 6-'07	640 00	
			5	All	11080	12- 6-'07	640 00	
			7	All	11080	12- 6-'07	635 00	
			9	All	11080	12- 6-'07	639 00	
			13	All	11080	12- 6-'07	616 00	
			15	All	11080	12- 6-'07	645 00	
			17	All	11080	12- 6-'07	642 00	
			19	All	11080	12- 6-'07	636 00	
			21	All	11080	12- 6-'07	636 00	
			23	All	11080	12- 6-'07	640 00	
			25	All	11080	12- 6-'07	636 00	
			27	All	11080	12- 6-'07	636 00	
			31	All	11080	12- 6-'07	666 00	
			33	All	11080	12- 6-'07	667 00	
			35	All	11080	12- 6-'07	670 00	
43	12	1	1	All	11081	12- 6-'07	684 00	
			3	All	11081	12- 6-'07	678 00	
			5	All	11081	12- 6-'07	681 00	
			7	All	11081	12- 6-'07	640 00	
			9	All	11081	12- 6-'07	610 00	
			13	All	11081	12- 6-'07	653 00	
			15	All	11081	12- 6-'07	640 00	
			17	All	11081	12- 6-'07	640 00	
			19	All	11081	12- 6-'07	640 00	
			21	All	11081	12- 6-'07	640 00	
			23	All	11081	12- 6-'07	640 00	
			25	All	11081	12- 6-'07	649 00	
			27	All	11081	12- 6-'07	640 00	
			31	All	11081	12- 6-'07	644 00	
			33	All	11081	12- 6-'07	640 00	
			35	N.½	11082	12- 6-'07	312 00	Balance Lake.
			35	S.½	11081	12- 6-'07	320 00	
44	12	4	1	All	10752	4- 6-'06	642 00	
			3	N.E.¼	10753	4- 6-'06	133 40	Balance Lake.
			3	S.½ & N.W.¼	10752	4- 6-'06	487 00	
			5	All	10752	4- 6-'06	645 00	
			7	All	10752	4- 6-'06	640 00	
			9	All	10752	4- 6-'06	610 00	

## CANADIAN PACIFIC RAILWAY

DESCRIPTION				PATENT			REMARKS	
T.	R.	M.	S.	Part of Section	No.	Date		Area
11	12	W1	13	All	10752	4- 6-'06	610 00	Balance Lake.
			15	E. <sub>2</sub> & N.W. <sub>1</sub>	10752	1- 6-'06	183 00	
			15	S.W. <sub>2</sub>	10751	1- 6-'06	115 00	
			17	All	10752	1- 6-'06	610 00	
			19	All	10752	1- 6-'06	610 00	
			21	All	10752	1- 6-'06	610 00	
			23	All	10752	1- 6-'06	610 00	
			25	All	10752	1- 6-'06	610 00	
			27	All	10752	1- 6-'06	610 00	
			31	All	10752	1- 6-'06	610 00	
			33	All	10752	1- 6-'06	610 00	
			35	All	10752	1- 6-'06	610 00	
			15	12	1	1	All	
3	All	9801				15- 6-'05	631 00	
5	All	9801				15- 6-'05	629 00	
7	All	9801				15- 6-'05	610 00	
9	All	9801				15- 6-'05	612 00	
13	All	9801				15- 6-'05	610 00	
15	All	9801				15- 6-'05	610 00	
17	All	9801				15- 6-'05	638 00	
19	All	9801				15- 6-'05	610 00	
21	All	9801				15- 6-'05	610 00	
23	All	9801				15- 6-'05	610 00	
25	All	9801				15- 6-'05	610 00	
27	All	9801				15- 6-'05	610 00	
16	12	1	1	All	9852	11- 4-'05	610 00	
			3	All	9852	11- 4-'05	610 00	
			5	All	9852	11- 4-'05	610 00	
			7	All	9852	11- 4-'05	610 00	
			9	All	9852	11- 4-'05	610 00	
			13	All	9852	11- 4-'05	610 00	
			15	All	9852	11- 4-'05	610 00	
			17	All	9852	11- 4-'05	610 00	
			19	All	9852	11- 4-'05	638 00	
			21	All	9852	11- 4-'05	638 00	
			23	E. <sub>2</sub> & S.W. <sub>1</sub>	9853	11- 4-'05	147 60	
			23	N.W. <sub>1</sub>	9852	11- 4-'05	160 00	
			25	All	9852	11- 4-'05	638 00	
27	All	9852	11- 4-'05	636 00				

V4

46-12-W4

MAIN LINE LAND GRANT

DESCRIPTION					PATENT			REMARKS
T.	R.	M.	S.	Part of Section	No.	Date	Area	
16	12	W <sub>1</sub>	1	All	9852	11- 1-'05	593 00	
			33	All	9852	11- 1-'05	589 00	
			35	S <sub>1</sub> & N.W <sub>1</sub>	9852	11- 1-'05	586 00	
47	12	1	1	All	9893	5- 7-'05	608 00	
			3	All	9893	5- 7-'05	606 00	
			5	All	9893	5- 7-'05	603 00	
			7	All	9893	5- 7-'05	641 00	
			9	All	9893	5- 7-'05	640 00	
			13	All	9893	5- 7-'05	640 00	
			15	All	9893	5- 7-'05	644 00	
			17	All	9893	5- 7-'05	640 00	
			19	All	9893	5- 7-'05	614 00	
			21	All	9893	5- 7-'05	610 00	
			23	All	9893	5- 7-'05	640 00	
			25	N <sub>1</sub>	9893	5- 7-'05	320 00	
			25	S <sub>1</sub>	9894	5- 7-'05	228.20	Balance Lake.
			27	All	9893	5- 7-'05	610 00	
			31	All	9893	5- 7-'05	610 00	
			33	W <sub>1</sub> & N.E <sub>1</sub>	9895	5- 7-'05	294 30	Balance Lake.
			33	S.E <sub>1</sub>	9893	5- 7-'05	160 00	
			35	E <sub>1</sub> & N.W <sub>1</sub>	9893	5- 7-'05	480 00	
			35	S.W <sub>1</sub>	9895	5- 7-'05	140.70	Balance Lake.
18	12	1	1	All	8821	2- 1-'04	640 00	
			3	All	8821	2- 1-'04	640 00	
			5	W <sub>1</sub> & S.E <sub>1</sub>	8821	2- 1-'04	480 00	
			5	N.E <sub>1</sub>	8822	29-11-'03	152 70	Balance Lake.
			7	All	8821	2- 1-'04	640 00	
			9	W <sub>1</sub>	8822	29-11-'03	111.30	Balance Lake.
			9	E <sub>1</sub>	8821	2- 1-'04	320 00	
			13	All	8821	2- 1-'04	640 00	
			15	All	8821	2- 1-'04	640 00	
			17	W <sub>1</sub> & N.E <sub>1</sub>	8821	2- 1-'04	483 00	
			17	S.E <sub>1</sub>	8822	29-11-'03	115.50	Balance Lake.
			19	All	8821	2- 1-'04	610 00	
			21	All	8821	2- 1-'04	640 00	
			23	All	8821	2- 1-'04	640 00	
			25	All	8821	2- 1-'04	640 00	
			27	All	8821	2- 1-'04	640 00	
			31	W <sub>1</sub>	8823	31-12-'03	283.60	Balance Lake.
			31	E <sub>1</sub>	8821	2- 1-'04	320 00	
			33	N <sub>1</sub>	8821	2- 1-'04	320 00	
			33	S <sub>1</sub>	8821	2- 1-'04	308 00	Balance Lake.

## CANADIAN PACIFIC RAILWAY

DESCRIPTION					PATENT			REMARKS
T.	R.	M.	S.	Part of Section	No.	Date	Area	
48	12	W1	35	All	8821	2- 1-'04	638 00	
49	12	4	1	All	6893	15- 6-'01	610 00	
			3	All	6893	15- 6-'01	640 00	
			5	All	6893	15- 6-'01	610 00	
			7	All	6893	15- 6-'01	640 00	
			9	All	6893	15- 6-'01	640 00	
			13	All	6893	15- 6-'01	640 00	
			15	All	6893	15- 6-'01	610 00	
			17	All	6893	15- 6-'01	640 00	
			19	All	6893	15- 6-'01	640 00	
			21	All	6893	15- 6-'01	640 00	
			23	All	6893	15- 6-'01	640 00	
			25	All	6893	15- 6-'01	610 00	
			27	All	6893	15- 6-'01	610 00	
			31	All	6893	15- 6-'01	610 00	
			33	All	6893	15- 6-'01	640 00	
			35	E. $\frac{1}{2}$ & N.W. $\frac{1}{4}$	6893	15- 6-'01	180 00	
			35	S.W. $\frac{1}{4}$	6894	1- 6-'03	153 00	Balance Lake.
50	12	1	1	E. $\frac{1}{2}$ & N.W. $\frac{1}{4}$	6895	11- 6-'01	480 00	
			1	S.W. $\frac{1}{4}$	6896	13- 6-'01	134 00	Balance Lake.
			3	All	6895	14- 6-'01	610 00	
			5	All	6895	14- 3-'01	640 00	
			7	All	6895	11- 6-'01	640 00	
			9	W. $\frac{1}{2}$ & S.E. $\frac{1}{4}$	6895	11- 6-'01	180 00	
			9	N.E. $\frac{1}{4}$	6896	13- 6-'01	75 00	Balance Lake.
			15	N. $\frac{1}{2}$	6895	14- 6-'01	320 00	
			15	S. $\frac{1}{2}$	6896	13- 6-'01	218 00	Balance Lake.
			17	W. $\frac{1}{2}$ & N.E. $\frac{1}{4}$	6895	14- 6-'01	480 00	
			17	S.E. $\frac{1}{4}$	6896	13- 6-'01	152 50	Balance Lake.
			19	All	6895	14- 6-'01	640 00	
			21	W. $\frac{1}{2}$ & S.E. $\frac{1}{4}$	6895	11- 6-'01	480 00	
			21	N.E. $\frac{1}{4}$	6897	13- 6-'01	141 00	Balance Lake.
			23	W. $\frac{1}{2}$	6895	14- 6-'01	320 00	
			23	E. $\frac{1}{2}$	6896	13- 6-'01	210 00	Balance Lake.
			25	W. $\frac{1}{2}$	6896	13- 6-'01	213 00	Balance Lake.
			25	E. $\frac{1}{2}$	6895	14- 6-'01	320 00	
			27	W. $\frac{1}{2}$	6897	13- 6-'01	251 00	Balance Lake.
			27	E. $\frac{1}{2}$	6895	14- 6-'01	320 00	
			31	All	6895	14- 6-'01	690 10	
			33	All	6895	14- 6-'01	686 80	
			35	W. $\frac{1}{2}$ & S.E. $\frac{1}{4}$	6896	13- 6-'01	176 50	Balance Lake.
51	12	1	1	E. $\frac{1}{2}$ & S.W. $\frac{1}{4}$	6899	13- 6-'01	252 00	Balance Lake.

## MAIN LINE LAND GRANT

DESCRIPTION					PATENT			REMARKS
T.	R.	M.	S.	Part of Section	No.	Date	Area	
51	12	W4	1	N.W. $\frac{1}{4}$	6898	11- 6-'01	160 00	
			3	All	6898	11- 6-'01	676 00	
			5	All	6898	11- 6-'01	662 00	
			7	All	6898	11- 6-'01	610 00	
			9	All	6898	11- 6-'01	610 00	
			13	All	6898	11- 6-'01	610 00	
			15	W. $\frac{1}{2}$	6898	11- 6-'01	320 00	
			15	E. $\frac{1}{2}$	6900	11- 6-'01	276 50	Balance Lake.
			17	All	6898	11- 6-'01	610 00	
			19	All	6898	11- 6-'01	610 00	
			21	E. $\frac{1}{2}$ & S.W. $\frac{1}{4}$	6898	11- 6-'01	180 00	
			21	N.W. $\frac{1}{4}$	6901	11- 6-'01	90 00	Balance Lake.
			23	All	6898	11- 6-'01	610 00	
			25	W. $\frac{1}{2}$	6902	11- 6-'01	281 00	Balance Lake.
			25	E. $\frac{1}{2}$	6898	11- 6-'01	320 00	
			27	All	6898	11- 6-'01	610 00	
			31	All (frac.)	6903	11- 6-'01	121 50	
			33	E. $\frac{1}{2}$ & N.W. $\frac{1}{4}$	6898	11- 6-'01	180 00	
			33	S.W. $\frac{1}{4}$	6901	6-'01	148 00	Balance Lake.
			35	E. $\frac{1}{2}$ & N.W. $\frac{1}{4}$	6898	6-'01	180 00	
			35	S.W. $\frac{1}{4}$	6905	11- 6-'01	136 00	Balance Lake.
52	12	1	1	All	11188	27- 8-'08	621 00	
			3	W. $\frac{1}{2}$	8433	21- 6-'03	312 00	Balance Lake.
			3	E. $\frac{1}{2}$	11189	26- 8-'08	290 80	Balance Lake.
			5	W. $\frac{1}{2}$ & S.E. $\frac{1}{4}$	11190	26- 8-'08	113 90	Balance Lake.
			5	N.E. $\frac{1}{4}$	8433	21- 6-'03	160 00	
			7	All	8433	21- 6-'03	640 00	
			9	All	11191	26- 8-'08	513 20	Balance Lake.
			13	E. $\frac{1}{2}$ & N.W. $\frac{1}{4}$	8433	21- 6-'03	480 00	
			13	S.W. $\frac{1}{4}$	11188	27- 8-'08	158 00	
			15	All	8433	21- 6-'03	610 00	
			17	E. $\frac{1}{2}$ & N.W. $\frac{1}{4}$	8433	24- 6-'03	480 00	
			17	S.W. $\frac{1}{4}$	11188	27- 8-'08	160 00	
			19	W. $\frac{1}{2}$	8433	21- 6-'03	320 00	
			19	E. $\frac{1}{2}$	8431	23- 6-'03	260 80	Balance Lake.
			21	W. $\frac{1}{2}$ & N.E. $\frac{1}{4}$	8433	21- 6-'03	480 00	
			21	S.E. $\frac{1}{4}$	11188	27- 8-'08	160 00	
			23	W. $\frac{1}{2}$ & N.E. $\frac{1}{4}$	8433	21- 6-'03	480 00	
			23	S.E. $\frac{1}{4}$	11188	27- 8-'08	159 00	
			25	All	8433	24- 6-'03	640 00	
			27	W. $\frac{1}{2}$ & N.E. $\frac{1}{4}$	11192	26- 8-'08	422 10	Balance Lake.
			27	S.E. $\frac{1}{4}$	11188	27- 8-'08	161 00	

## CANADIAN PACIFIC RAILWAY

DESCRIPTION					PATENT			REMARKS
T.	R.	M.	S.	Part of Section	No.	Date	Area	
52	12	W4	31	W $\frac{1}{2}$	8433	21- 6-'03	320 00	
			31	E $\frac{1}{2}$	11193	26- 8-'08	232 80	Balance Lake.
			33	All	11188	27- 8-'08	616 00	
			35	N.W. $\frac{1}{4}$	11188	27- 8-'08	161 00	
			35	S.W. $\frac{1}{4}$	11194	26- 8-'08	138 80	Balance Lake
			35	E $\frac{1}{2}$	8433	21- 6-'03	320 00	
53	12	1	1	N $\frac{1}{2}$	10438	16- 2-'06	320 00	
			1	S $\frac{1}{2}$	10439	17- 2-'06	292 80	Balance Lake.
			3	W $\frac{1}{2}$ & S.E. $\frac{1}{4}$	10440	17- 2-'06	465 30	Balance Lake.
			3	N.E. $\frac{1}{4}$	10438	16- 2-'06	160 00	
			5	W $\frac{1}{2}$ & N.E. $\frac{1}{4}$	10441	17- 2-'06	398 10	Balance Lake.
			5	S.E. $\frac{1}{4}$	10438	16- 2-'06	160 00	
			7	W $\frac{1}{2}$ & S.E. $\frac{1}{4}$	10438	16- 2-'06	480 00	
			7	N.E. $\frac{1}{4}$	10442	17- 2-'06	146 30	Balance Lake.
			9	N $\frac{1}{2}$	10438	16- 2-'06	318 00	
			9	S $\frac{1}{2}$	10443	17- 2-'06	264 80	Balance Lake.
			13	All	10438	16- 2-'06	640 00	
			15	N $\frac{1}{2}$	10438	16- 2-'06	320 00	
			15	S $\frac{1}{2}$	10444	17- 2-'06	293 50	Balance Lake.
			17	E $\frac{1}{2}$ & N.W. $\frac{1}{4}$	10438	16- 2-'06	480 00	
			17	S.W. $\frac{1}{4}$	10442	17- 2-'06	158 40	Balance Lake.
			19	All	10438	16- 2-'06	636 00	
			24	W $\frac{1}{2}$	10438	16- 2-'06	318 00	
			24	E $\frac{1}{2}$	10445	17- 2-'06	244 90	Balance Lake.
			23	W $\frac{1}{2}$ & S.E. $\frac{1}{4}$	10438	16- 2-'06	479 00	
			23	N.E. $\frac{1}{4}$	10446	17- 2-'06	438 40	Balance Lake.
			25	All	10438	16- 2-'06	640 00	
27	All	10445	17- 2-'06	172 20	Balance Lake.			
31	All	10438	16- 2-'06	635 00				
33	E $\frac{1}{2}$ & N.W. $\frac{1}{4}$	10438	16- 2-'06	476 00				
33	S.W. $\frac{1}{4}$	10445	17- 2-'06	436 20	Balance Lake.			
35	W $\frac{1}{2}$ & S.E. $\frac{1}{4}$	10438	16- 2-'06	477 00				
35	N.E. $\frac{1}{4}$	10447	19- 2-'06	157 90	Balance Lake.			
54	12	1	1	W $\frac{1}{2}$ & N.E. $\frac{1}{4}$	10457	13- 7-'05	477 00	
			4	S.E. $\frac{1}{4}$	10456	15- 7-'05	158 40	Balance Lake.
			3	All	10457	13- 7-'05	640 00	
			5	All	10457	13- 7-'05	643 00	
			7	All	10457	13- 7-'05	636 00	
			9	All	10457	13- 7-'05	636 00	
			13	W $\frac{1}{2}$ & S.E. $\frac{1}{4}$	10457	13- 7-'05	477 00	
			13	N.E. $\frac{1}{4}$	10458	13- 7-'05	157 20	Balance Lake.
			15	W $\frac{1}{2}$ & S.E. $\frac{1}{4}$	10459	14- 7-'05	364 60	Balance Lake.

MAIN LINE LAND GRANT

DESCRIPTION					PATENT			REMARKS
T.	R.	M.	S.	Part of Section	No.	Date	Area	
54	12	W4	15	N.E. 1/4	10157	13- 7-'05	159 00	
			17	All	10157	13- 7-'05	636 00	
			19	All	10157	13- 7-'05	636 00	
			21	All	10157	13- 7-'05	636 00	
			23	All	10157	13- 7-'05	636 00	
			25	N.E. 1/4	11221	15- 9-'08	158 00	
			25	S. 1/2	10160	15- 7-'05	285 60	Balance Lake.
			25	N.W. 1/4	10157	13- 7-'05	158 00	
			27	E. 1/2 & N.W. 1/4	10161	13- 7-'05	175 20	Balance Lake.
			27	S.W. 1/4	10157	13- 7-'05	159 00	
			31	W. 1/2 & N.E. 1/4	10157	13- 7-'05	152 00	
			31	S.E. 1/4	10161	13- 7-'05	158 10	Balance River.
			33	E. 1/2 & N.W. 1/4	10157	13- 7-'05	152 00	
			33	S.W. 1/4	10162	15- 7-'05	153 30	Balance Lake.
			35	All	10157	13- 7-'05	612 09	
55	12	1	1	All	6906	20- 6-'01	618 31	
			3	All	6906	20- 6-'01	618 00	
			5	All	6906	20- 6-'01	618 00	
			7	All	6906	20- 6-'01	610 00	
			9	All	6906	20- 6-'01	610 00	
			13	All	6906	20- 6-'01	610 00	
			15	All	6906	20- 6-'01	610 00	
			17	All	6906	20- 6-'01	610 00	
			19	All	6906	20- 6-'01	610 00	
			21	All	6906	20- 6-'01	610 00	
			23	All	6906	20- 6-'01	610 00	
			25	N. 1/2	6907	19- 6-'01	277 00	Balance River.
			25	S. 1/2	6906	20- 6-'01	320 00	
			27	E. 1/2 & S.W. 1/4	6906	20- 6-'01	180 00	
			27	N.W. 1/4	6907	19- 6-'01	116 00	Balance River.
31	All	6906	20- 6-'01	610 00				
33	All	6907	19- 6-'01	502 70	Balance River.			
35	N. 1/2	6906	20- 6-'01	320 00				
35	S. 1/2	6907	19- 6-'01	275 10	Balance River.			
56	12	1	1	All	10957	11- 5-'07	611 00	
			3	All	10957	11- 5-'07	612 00	
			5	W. 1/2	10957	11- 5-'07	319 00	
			5	E. 1/2	10958	11- 5-'07	251 70	Balance River.
			7	All	10957	11- 5-'07	610 00	
			9	All	10957	11- 5-'07	638 00	
			13	All	10959	11- 5-'07	228 20	Balance Lake.
			15	All	10957	11- 5-'07	610 00	



## CANADIAN PACIFIC RAILWAY

DESCRIPTION				PATENT			REMARKS				
T.	R.	M.	S.	Part of Section	No.	Date		Area			
56	12	W4	17	All	10960	10- 5-'07	516 10	Balance River.			
			19	All	10957	11- 5-'07	636 00				
			21	All	10957	11- 5-'07	638 00				
						23	W. $\frac{1}{2}$ & N.E. $\frac{1}{4}$	10957	11- 5-'07	480 00	Balance Lake.
						23	S.E. $\frac{1}{4}$	10959	11- 5-'07	109 20	
						25	All	10957	11- 5-'07	640 00	
						27	All	10957	11- 5-'07	640 00	
						31	All	10957	11- 5-'07	640 00	
						33	All	10961	10- 5-'07	518 90	
						35	W. $\frac{1}{2}$ & N.E. $\frac{1}{4}$	10957	11- 5-'07	480 00	
			35	13	4	13	W. $\frac{1}{2}$ & S.E. $\frac{1}{4}$	11083	12- 6-'07	482 00	
	13	N.E. $\frac{1}{4}$				11081	12- 6-'07	160 10			
	15	All				11083	12- 6-'07	642 00			
	17	All				11083	12- 6-'07	642 00			
	19	All				11083	12- 6-'07	640 00			
	21	All				11083	12- 6-'07	640 00			
	23	All				11083	12- 6-'07	640 00			
	25	E. $\frac{1}{2}$ & N.W. $\frac{1}{4}$				11085	12- 6-'07	339 50			
	25	S.W. $\frac{1}{4}$				11083	12- 6-'07	160 00			
	27	All				11083	12- 6-'07	640 00			
	31	All				11083	12- 6-'07	640 00			
	33	All	11083	12- 6-'07	640 00						
	35	All	11083	12- 6-'07	640 00						
36	13	4	1	All	10321	11-12-'05	640 00	Balance Lake.			
			3	All	10321	11-12-'05	639 00				
			5	W. $\frac{1}{2}$	10321	11-12-'05	320 00				
			5	E. $\frac{1}{2}$	10322	29-11-'05	306 30				
			7	All	10321	11-12-'05	640 00				
			9	W. $\frac{1}{2}$ & S.E. $\frac{1}{4}$	10323	29-11-'05	376 90				
			9	N.E. $\frac{1}{4}$	10321	11-12-'05	160 00				
			13	All	10321	11-12-'05	640 00				
			15	All	10321	11-12-'05	640 00				
			17	All	10321	11-12-'05	640 00				
			19	All	10321	11-12-'05	640 00				
			21	All	10321	11-12-'05	640 00				
			23	All	10321	11-12-'05	640 00				
			25	All	10321	11-12-'05	640 00				
			27	All	10321	11-12-'05	640 00				
31	E. $\frac{1}{2}$ & N.W. $\frac{1}{4}$	10324	29-11-'05	339 60							
31	S.W. $\frac{1}{4}$	10321	11-12-'05	160 00							
33	All	10321	11-12-'05	640 00							
35	All	10321	11-12-'05	640 00							

MAIN LINE LAND GRANT

DESCRIPTION					PATENT			REMARKS
T.	R.	M.	S.	Part of Section	No.	Date	Area	
37	13	W4	1	All	9802	15- 6-'05	640.00	
			3	All	9802	15- 6-'05	640.00	
			5	All	9802	15- 6-'05	640.00	
			7	All	9802	15- 6-'05	640.00	
			9	All	9802	15- 6-'05	640.00	
			13	All	9802	15- 6-'05	640.00	
			15	All	9802	15- 6-'05	640.00	
			17	All	9802	15- 6-'05	640.00	
			19	All	9802	15- 6-'05	640.00	
			21	All	9802	15- 6-'05	640.00	
			23	All	9802	15- 6-'05	640.00	
			25	All	9802	15- 6-'05	638.00	
			27	All	9802	15- 6-'05	638.00	
			31	All	9802	15- 6-'05	610.00	
			33	All	9802	15- 6-'05	636.00	
38	13	1	1	All	10163	25- 7-'05	640.00	
			3	All	10163	25- 7-'05	610.00	
			5	All	10163	25- 7-'05	642.00	
			7	All	10163	25- 7-'05	636.00	
			9	All	10163	25- 7-'05	636.00	
			13	All	10163	25- 7-'05	640.00	
			15	All	10163	25- 7-'05	640.00	
			17	All	10163	25- 7-'05	610.00	
			19	All	10163	25- 7-'05	636.00	
			21	All	10163	25- 7-'05	636.00	
			23	All	10163	25- 7-'05	636.00	
			25	All	10163	25- 7-'05	636.00	
			27	All	10163	25- 7-'05	610.00	
			31	All	10163	25- 7-'05	639.00	
			33	All	10163	25- 7-'05	636.00	
35	All	10163	25- 7-'05	637.00				
39	13	1	1	All	10242	13- 9-'05	639.00	
			3	All	10242	13- 9-'05	637.00	
			5	All	10242	13- 9-'05	635.00	
			7	All	10242	13- 9-'05	644.00	
			9	All	10242	13- 9-'05	611.00	
			13	All	10242	13- 9-'05	610.00	
			15	All	10242	13- 9-'05	610.00	
			17	All	10242	13- 9-'05	610.00	
			19	All	10242	13- 9-'05	641.00	
			21	All	10242	13- 9-'05	644.00	

## CANADIAN PACIFIC RAILWAY

DESCRIPTION					PATENT			REMARKS
T.	R.	M.	S.	Part of Section	No.	Date	Area	
39	13	W4	23	All	10242	13- 9-'05	644.00	
			25	All	10242	13- 9-'05	640.80	
			27	All	10242	13- 9-'05	640.00	
			34	All	10242	13- 9-'05	642.00	
			33	All	10242	13- 9-'05	640.00	
			35	All	10242	13- 9-'05	640.80	
40	13	4	1	All	10222	19- 8-'05	640.00	
			3	All	10222	19- 8-'05	641.00	
			5	All	10222	19- 8-'05	640.40	
			7	All	10222	19- 8-'05	641.00	
			9	All	10222	19- 8-'05	640.00	
			13	All	10222	19- 8-'05	640.00	
			15	All	10222	19- 8-'05	640.00	
			17	All	10222	19- 8-'05	640.46	
			19	All	10222	19- 8-'05	646.00	
			24	All	10222	19- 8-'05	636.00	
			23	All	10222	19- 8-'05	640.00	
			25	All	10222	19- 8-'05	640.00	
			27	All	10222	19- 8-'05	640.00	
			34	All	10222	19- 8-'05	640.00	
			33	All	10222	19- 8-'05	640.00	
35	All	10222	19- 8-'05	642.00				
41	13	4	1	All	9854	7- 4-'05	640.00	
			3	All	9854	7- 4-'05	640.00	
			5	All	9854	7- 4-'05	640.00	
			7	All	9854	7- 4-'05	639.00	
			9	All	9854	7- 4-'05	638.00	
			13	All	9854	7- 4-'05	640.00	
			15	All	9854	7- 4-'05	640.00	
			17	All	9854	7- 4-'05	640.00	
			19	All	9854	7- 4-'05	639.00	
			24	All	9854	7- 4-'05	638.00	
			23	All	9854	7- 4-'05	637.00	
			25	All	9854	7- 4-'05	640.00	
			27	All	9854	7- 4-'05	640.00	
			34	All	9854	7- 4-'05	636.00	
			33	All	9854	7- 4-'05	637.00	
35	All	9854	7- 4-'05	638.00				
42	13	4	1	All	9745	7- 4-'05	640.00	
			3	All	9745	7- 4-'05	638.00	
			5	All	9745	7- 4-'05	640.00	
			7	All	9745	7- 4-'05	640.00	

MAIN LINE LAND GRANT

DESCRIPTION					PATENT		REMARKS				
T.	R.	M.	S.	Part of Section	No.	Date		Area			
42	13	W4	9	All	9715	7- 4-'05	640.00				
			13	All	9715	7- 4-'05	636.00				
			15	All	9715	7- 4-'05	638.00				
			17	All	9715	7- 4-'05	640.00				
			19	All	9715	7- 4-'05	640.00				
			21	All	9715	7- 4-'05	641.00				
			23	All	9715	7- 4-'05	642.00				
			25	All	9715	7- 4-'05	636.00				
			27	All	9715	7- 4-'05	636.00				
			31	All	9715	7- 4-'05	671.00				
			33	All	9715	7- 4-'05	670.00				
			35	All	9715	7- 4-'05	668.00				
			43	13	4	1	All	11086	11- 6-'07	684.00	
						3	All	11086	11- 6-'07	682.00	
5	All	11086				14- 6-'07	678.00				
7	All	11086				14- 6-'07	644.00				
9	All	11086				14- 6-'07	644.00				
13	All	11086				14- 6-'07	643.00				
15	All	11086				14- 6-'07	643.00				
17	All	11086				14- 6-'07	643.00				
19	All	11086				14- 6-'07	640.00				
21	All	11086				14- 6-'07	642.00				
23	All	11086				14- 6-'07	641.00				
25	All	11086				14- 6-'07	643.00				
27	All	11086				14- 6-'07	641.00				
31	All	11086				11- 6-'07	640.00				
33	All	11086	14- 6-'07	640.00							
44	13	4	1	All	10757	28- 5-'06	643.00				
			3	All	10757	28- 5-'06	646.00				
			5	All	10757	28- 5-'06	646.00				
			7	All	10757	28- 5-'06	614.00				
			9	All	10757	28- 5-'06	640.00				
			13	S. 1/2 & N.E. 1/4	10757	28- 5-'06	480.00				
			15	N.W. 1/4	10758	28- 5-'06	155.80	Balance Lake.			
			15	All	10757	28- 5-'06	640.00				
			17	All	10757	28- 5-'06	640.00				
			19	All	10757	28- 5-'06	610.00				
			21	All	10757	28- 5-'06	640.00				
			23	W. 1/2 & N.E. 1/4	10759	28- 5-'06	120.30	Balance Lake.			
			23	S.E. 1/4	10757	28- 5-'06	160.00				
			25	All	10757	28- 5-'06	640.00				

## CANADIAN PACIFIC RAILWAY

DESCRIPTION					PATENT			REMARKS
T.	R.	M.	S.	Part of Section	No.	Date	Area	
44	13	W4	27	All	10757	28- 5-'06	640.00	
			31	All	10757	28- 5-'06	640.00	
			33	All	10757	28- 5-'06	640.00	
			35	All	10757	28- 5-'06	640.00	
45	13	1	1	All	9803	19- 6-'05	636.00	
			3	W. $\frac{1}{2}$ & S.E. $\frac{1}{4}$	9803	19- 6-'05	473.00	
			3	N.E. $\frac{1}{4}$	9804	17- 6-'05	157.90	Balance Lake.
			5	All	9803	19- 6-'05	639.00	
			7	All	9803	19- 6-'05	640.00	
			9	All	9803	19- 6-'05	610.00	
			13	All	9803	19- 6-'05	636.00	
			15	E. $\frac{1}{2}$ & S.W. $\frac{1}{4}$	9803	19- 6-'05	480.00	
			15	N.W. $\frac{1}{4}$	9805	17- 6-'05	126.40	Balance Lake.
			17	All	9803	19- 6-'05	610.00	
			19	All	9803	19- 6-'05	610.00	
			21	All	9803	19- 6-'05	640.00	
			23	All	9803	19- 6-'05	638.00	
			25	All	9803	19- 6-'05	638.00	
			27	All	9803	19- 6-'05	640.00	
31	All	9803	19- 6-'05	638.00				
33	All	9803	19- 6-'05	637.00				
35	All	9803	19- 6-'05	636.00				
46	13	1	1	All	9806	15- 6-'05	638.00	
			3	All	9806	15- 6-'05	636.00	
			5	All	9806	15- 6-'05	636.00	
			7	All	9806	15- 6-'05	636.00	
			9	All	9806	15- 6-'05	636.00	
			13	All	9806	15- 6-'05	640.00	
			15	All	9806	15- 6-'05	640.00	
			17	All	9806	15- 6-'05	636.00	
			19	All	9806	15- 6-'05	636.00	
			21	All	9806	15- 6-'05	636.00	
			23	All	9806	15- 6-'05	640.00	
			25	All	9806	15- 6-'05	636.00	
			27	All	9806	15- 6-'05	640.00	
31	All	9806	15- 6-'05	585.00				
33	All	9806	15- 6-'05	588.00				
35	All	9806	15- 6-'05	590.00				
47	13	1	1	All	9855	19- 6-'05	601.00	
			3	All	9855	19- 6-'05	598.00	
			5	All	9855	19- 6-'05	597.00	
			7	All	9855	19- 6-'05	614.00	

## MAIN LINE LAND GRANT

DESCRIPTION					PATENT		REMARKS		
T.	R.	M.	S.	Part of Section	No.	Date		Area	
47	13	W4	9	All		9855	19- 6-'05	644.00	Balance Lake.
			13	All		9855	19- 6-'05	644.00	
			15	W. $\frac{1}{2}$ & N.E. $\frac{1}{4}$		9855	19- 6-'05	483.00	
			15	S.E. $\frac{1}{4}$		9856	19- 6-'05	158.90	
			17	All		9855	19- 6-'05	644.00	
			19	All		9855	19- 6-'05	644.00	
			21	All		9855	19- 6-'05	644.00	
			23	All		9855	19- 6-'05	641.00	
			25	All		9855	19- 6-'05	644.00	
			27	All		9855	19- 6-'05	610.00	
			31	All		9855	19- 6-'05	641.00	
			33	All		9855	19- 6-'05	641.00	
			35	All		9855	19- 6-'05	644.00	
48	13	4	1	All		8830	5- 1-'01	611.00	Balance Lake.
			3	All		8830	5- 1-'04	644.00	
			5	All		8830	5- 1-'01	614.00	
			7	All		8830	5- 1-'01	640.00	
			9	All		8830	5- 1-'04	610.00	
			13	All		8830	5- 1-'04	640.00	
			15	All		8830	5- 1-'01	640.00	
			17	All		8830	5- 1-'01	610.00	
			19	All		8830	5- 1-'04	640.00	
			21	All		8830	5- 1-'04	640.00	
			23	All		8830	5- 1-'04	611.00	
			25	W. $\frac{1}{2}$ & S.E. $\frac{1}{4}$		8830	5- 1-'04	480.00	
			25	N.E. $\frac{1}{4}$		8831	4- 1-'04	123.70	
			27	All		8830	5- 1-'04	640.00	
31	All		8830	5- 1-'04	640.00				
33	All		8830	5- 1-'04	640.00				
35	All		8830	5- 1-'01	640.00				
49	13	1	1	All		6908	19- 6-'01	640.00	
			3	All		6908	19- 6-'01	610.00	
			5	All		6908	19- 6-'01	610.00	
			7	All		6908	19- 6-'01	640.00	
			9	All		6908	19- 6-'01	610.00	
			13	All		6908	19- 6-'01	640.00	
			15	All		6908	19- 6-'01	640.00	
			17	All		6908	19- 6-'01	640.00	
			19	All		6908	19- 6-'01	640.00	
			21	All		6908	19- 6-'01	640.00	
			23	All		6908	19- 6-'01	640.00	
			25	All		6908	19- 6-'01	610.00	

CANADIAN PACIFIC RAILWAY

DESCRIPTION					PATENT			REMARKS
T.	R.	M.	S.	Part of Section	No.	Date	Area	
49	43	W4	27	All	6908	19- 6-'01	640.00	
			31	All	6908	19- 6-'01	640.00	
			33	All	6908	19- 6-'01	610.00	
			35	All	6908	19- 6-'01	610.00	
50	43	1	1	All	6909	19- 6-'01	610.00	
			3	All	6909	19- 6-'01	640.00	
			5	All	6909	19- 6-'01	610.00	
			7	All	6909	19- 6-'01	610.00	
			9	All	6909	19- 6-'01	640.00	
			13	All	6909	19- 6-'01	610.00	
			15	All	6909	19- 6-'01	640.00	
			17	All	6909	19- 6-'01	640.00	
			19	All	6909	19- 6-'01	640.00	
			21	All	6909	19- 6-'01	640.00	
			23	All	6909	19- 6-'01	640.00	
			25	All	6909	19- 6-'01	640.00	
			27	All	6909	19- 6-'01	610.00	
			31	All	6909	19- 6-'01	676.64	
			33	All	6909	19- 6-'01	688.86	
			35	All	6909	19- 6-'01	691.16	
51	43	1	1	All	6910	19- 6-'01	662.00	
			3	All	6910	19- 6-'01	667.16	
			5	All	6910	19- 6-'01	666.10	
			7	All	6910	19- 6-'01	640.00	
			9	All	6910	19- 6-'01	610.00	
			13	N. $\frac{1}{2}$	6910	19- 6-'01	320.00	
			13	S. $\frac{1}{2}$	6911	19- 6-'01	270.80	Balance Lake.
			15	All	6910	19- 6-'01	640.00	
			17	All	6910	19- 6-'01	610.00	
			19	All	6910	19- 6-'01	610.00	
			24	All	6910	19- 6-'01	640.00	
			23	W. $\frac{1}{2}$	6910	19- 6-'01	320.00	
			23	E. $\frac{1}{2}$	6912	19- 6-'01	199.30	Balance Lake.
			25	All	6910	19- 6-'01	610.00	
			27	All	6910	19- 6-'01	610.00	
			31	All	6910	19- 6-'01	640.00	
33	All	6910	19- 6-'01	610.00				
35	All	6910	19- 6-'01	610.00				
52	43	4	1	All	6913	19- 6-'01	640.00	
			3	All	6913	19- 6-'01	610.00	
			5	All	6913	19- 6-'01	640.00	
			7	All	6913	19- 6-'01	640.00	

## MAIN LINE LAND GRANT

DESCRIPTION					PATENT			REMARKS			
T.	R.	M.	S.	Part of Section	No.	Date	Area				
52	13	W4	9	All	6913	19- 6-'01	640 00				
			13	All	6913	19- 6-'01	610 00				
			15	N. $\frac{1}{2}$	6911	19- 6-'01	237 50	Balance Lake.			
			15	S. $\frac{1}{2}$	6913	19- 6-'01	320 00				
			17	All	6913	19- 6-'01	610 00				
			19	All	6913	19- 6-'01	610 00				
			21	W. $\frac{1}{2}$	6913	19- 6-'01	320 00				
			21	E. $\frac{1}{2}$	6915	18- 6-'01	211 00	Balance Lake.			
			23	W. $\frac{1}{2}$ & N.E. $\frac{1}{4}$	6915	18- 6-'01	392 00				
			23	S.E. $\frac{1}{4}$	6913	19- 6-'01	160 00	Balance Lake.			
			25	All	6913	19- 6-'01	610 00				
			27	N. $\frac{1}{2}$	6913	19- 6-'01	320 00				
			27	S. $\frac{1}{2}$	6915	18- 6-'01	268.50	Balance Lake.			
			31	All	6913	19- 6-'01	610 00				
			33	All	6913	19- 6-'01	640 00				
			35	All	6913	19- 6-'01	610 00				
			53	13	4	1	All	6916	18- 6-'01	640 00	
						3	E. $\frac{1}{2}$ & S.W. $\frac{1}{4}$	6916	18- 6-'01	180 00	
						3	N.W. $\frac{1}{4}$	6917	17- 6-'01	159.00	Balance Lake.
						5	W. $\frac{1}{2}$	6918	18- 6-'01	307.00	
5	E. $\frac{1}{2}$	6916				18- 6-'01	320 00	Balance Lake.			
7	All	6916				18- 6-'01	640 00				
9	All	6916				18- 6-'01	610.00				
13	All	6916				18- 6-'01	610 00				
15	All	6916				18- 6-'01	610 00				
17	All	6916				18- 6-'01	610 00				
19	All	6916				18- 6-'01	610 00				
21	W. $\frac{1}{2}$	6916				18- 6-'01	320.00				
21	E. $\frac{1}{2}$	6919				18- 6-'01	272.00	Balance Lake			
23	S.W. $\frac{1}{4}$ & N.E. $\frac{1}{4}$	6916				18- 6-'01	320.00				
23	N.W. $\frac{1}{4}$	6920				18- 6-'01	139.00	Balance Lake.			
23	S.E. $\frac{1}{4}$	6921				18- 6-'01	151.00				
25	All	6916				18- 6-'01	640 00	Balance Lake.			
27	W. $\frac{1}{2}$ & N.E. $\frac{1}{4}$	6916				18- 6-'01	180.00				
27	S.E. $\frac{1}{4}$	6920				18- 6-'01	111.00	Balance Lake.			
31	N. $\frac{1}{2}$	6922				19- 6-'01	211 00				
31	S. $\frac{1}{2}$	6916	18- 6-'01	320.00	Balance Lake.						
33	N.W. $\frac{1}{4}$	6922	19- 6-'01	155.00							
33	S.W. $\frac{1}{4}$	6916	18- 6-'01	160.00	Balance Lake.						
33	E. $\frac{1}{2}$	6923	18- 6-'01	312.00							
35	All	6916	18- 6-'01	640 00							
54	13	4	1	All	6921	20- 6-'01	610 00				



## CANADIAN PACIFIC RAILWAY

DESCRIPTION				PATENT			REMARKS	
T.	R.	M.	S.	Part of Section	No.	Date		Area
54	13	W4	3	All	6924	20- 6-'01	640 00	
			5	All	6924	20- 6-'01	640.00	
			7	All	6924	20- 6-'01	640 00	
			9	All	6924	20- 6-'01	640 00	
			13	All	6924	20- 6-'01	640.00	
			15	All	6924	20- 6-'01	640 00	
			17	All	6925	20- 6-'01	326 00	Balance Lake.
			19	All	6924	20- 6-'01	640 00	
			21	All	6924	20- 6-'01	640.00	
			23	E. $\frac{1}{2}$ & S.W. $\frac{1}{4}$	6924	20- 6-'01	480 00	
			23	N.W. $\frac{1}{4}$	6926	20- 6-'01	151.00	Balance Lake.
			25	W. $\frac{1}{2}$ & N.E. $\frac{1}{4}$	6926	20- 6-'01	232.00	Balance Lake.
			25	S.E. $\frac{1}{4}$	6924	20- 6-'01	160 00	
			27	W. $\frac{1}{2}$ & N.E. $\frac{1}{4}$	6924	20- 6-'01	480 00	
			27	S.E. $\frac{1}{4}$	6926	20- 6-'01	97 00	Balance Lake.
			31	All	6924	20- 6-'01	609 70	
			33	All	6924	20- 6-'01	611 00	
			35	W. $\frac{1}{2}$ & N.E. $\frac{1}{4}$	6924	20- 6-'01	454 70	Balance Lake.
			35	S.E. $\frac{1}{4}$	6926	20- 6-'01	132 00	Balance Lake.
55	13	4	1	All	6927	17- 6-'01	617 00	
			3	E. $\frac{1}{2}$ & N.W. $\frac{1}{4}$	6928	17- 6-'01	373.00	Balance Lake.
			3	S.W. $\frac{1}{4}$	6927	17- 6-'01	147 00	
			5	All	6927	17- 6-'01	612.50	
			7	E. $\frac{1}{2}$ & N.W. $\frac{1}{4}$	6927	17- 6-'01	480.00	
			7	S.W. $\frac{1}{4}$	6928	17- 6-'01	155.00	Balance Lake.
			9	W. $\frac{1}{2}$ & N.E. $\frac{1}{4}$	6927	17- 6-'01	480.00	
			9	S.E. $\frac{1}{4}$	6928	17- 6-'01	122.00	Balance Lake.
			13	All	6927	17- 6-'01	640.00	
			15	W. $\frac{1}{2}$ & S.E. $\frac{1}{4}$	6928	17- 6-'01	366.00	Balance Lake.
			15	N.E. $\frac{1}{4}$	6927	17- 6-'01	160.00	
			17	All	6927	17- 6-'01	640.00	
			19	All	6927	17- 6-'01	640.00	
			21	E. $\frac{1}{2}$ & S.W. $\frac{1}{4}$	6928	17- 6-'01	349 00	Balance Lake.
			21	N.W. $\frac{1}{4}$	6927	17- 6-'01	160.00	
			23	All	6927	17- 6-'01	640.00	
			25	All	6927	17- 6-'01	640.00	
			27	All	6927	17- 6-'01	640 00	
			31	All	6927	17- 6-'01	640.00	
			33	All	6927	17- 6-'01	640.00	
			35	All	6927	17- 6-'01	640.00	
56	13	4	1	All	10417	20- 1-'06	640.00	
			3	W. $\frac{1}{2}$	10418	20- 1-'06	283.00	Balance Lake.

## 56-13-W4

## MAIN LINE LAND GRANT

DESCRIPTION					PATENT			REMARKS
T.	R.	M.	S.	Part of Section	No.	Date	Area	
56	13	W4	3	E. $\frac{1}{2}$	10117	20-1-'06	322 00	
			5	All	10117	20-1-'06	641 00	
			7	W. $\frac{1}{2}$ & N.E. $\frac{1}{4}$	10117	20-1-'06	480 00	
			9	All	10117	20-1-'06	640 00	
			13	W. $\frac{1}{2}$	10119	20-1-'06	251 30	Balance Lake.
			13	E. $\frac{1}{2}$	10117	20-1-'06	320 00	
			15	All	10117	20-1-'06	644 00	
			17	All	10117	20-1-'06	640 00	
			19	All	10117	20-1-'06	640 00	
			21	All	10120	20-1-'06	246 70	Balance Lake.
			23	All	10117	20-1-'06	640 00	
			25	All	10117	20-1-'06	640 00	
			27	W. $\frac{1}{2}$	10120	20-1-'06	202 80	Balance Lake.
			27	E. $\frac{1}{2}$	10117	20-1-'06	320 00	
			31	All	10117	20-1-'06	640 00	
33	All	10117	20-1-'06	610 00				
35	All	10117	20-1-'06	640 00				
57	13	4	1	E. $\frac{1}{2}$ & S.W. $\frac{1}{4}$	10223	24-7-'05	480 00	
			1	N.W. $\frac{1}{4}$	10224	24-7-'05	459 40	Balance Lake.
			3	All	10223	24-7-'05	640 00	
			5	N. $\frac{1}{2}$	10225	21-7-'05	286 50	Balance Lake.
			5	S. $\frac{1}{2}$	10223	24-7-'05	320 00	
22	14	4	13	W. $\frac{1}{2}$	8306	3-4-'03	210 00	East of River.
			13	E. $\frac{1}{2}$	8305	3-4-'03	320 00	
35	11	4	13	W. $\frac{1}{2}$ & N.E. $\frac{1}{4}$	11195	26-8-'08	369 30	Balance River.
			13	S.E. $\frac{1}{4}$	11196	25-8-'08	460 00	
			23	All	11210	26-8-'08	275 80	Balance Lake.
			25	All	11196	25-8-'08	640 00	
			27	N.W. $\frac{1}{4}$	11205	25-8-'08	71 30	Balance Lake.
			31	E. $\frac{1}{2}$ & N.W. $\frac{1}{4}$	11196	25-8-'08	480 00	
			31	S.W. $\frac{1}{4}$	11195	26-8-'08	147 10	Balance Lake.
33	W. $\frac{1}{2}$ & S.E. $\frac{1}{4}$	11240	26-8-'08	264 40	Balance Lake.			
35	E. $\frac{1}{2}$ & S.W. $\frac{1}{4}$	11207	25-8-'08	186 60	Balance Lake.			
36	14	4	4	All	10243	21-8-'05	640 00	
			3	N. $\frac{1}{2}$	10244	21-8-'05	14 50	Balance Lake.
			5	E. $\frac{1}{2}$ & N.W. $\frac{1}{4}$	10244	21-8-'05	264 20	Balance Lake.
			5	S.W. $\frac{1}{4}$	10243	21-8-'05	456 00	
			7	All	10243	21-8-'05	640 00	
			9	E. $\frac{1}{2}$	10244	21-8-'05	164 00	Balance Lake.
			13	All	10243	21-8-'05	640 00	
			15	E. $\frac{1}{2}$ & S.W. $\frac{1}{4}$	10243	21-8-'05	480 00	
			15	N.W. $\frac{1}{4}$	10244	21-8-'05	159 50	Balance Lake.

## CANADIAN PACIFIC RAILWAY

DESCRIPTION				PATENT			REMARKS	
T.	R.	M.	S.	Part of Section	No.	Date		Area
36	11	W1	17	W. 1/2 & N.E. 1/4	10213	21- 8-'05	480 00	
			17	S.E. 1/4	10214	21- 8-'05	98 10	Balance Lake.
			19	All	10213	21- 8-'05	640 00	
			21	N. 1/2	10213	21- 8-'05	320 00	
			24	S. 1/2	10211	21- 8-'05	309 60	Balance Lake.
			23	All	10213	21- 8-'05	640 00	
			25	All	10213	21- 8-'05	640 00	
			27	All	10213	21- 8-'05	640 00	
			31	All	10213	21- 8-'05	640 00	
			33	W. 1/2	10215	21- 8-'05	247 70	Balance Lake.
			33	E. 1/2	10213	21- 8-'05	320 00	
			35	All	10213	21- 8-'05	640 00	
			37	11	1	1	All	9807
3	All	9807				16- 6-'05	640 00	
5	All	9807				16- 6-'05	640 00	
7	All	9807				16- 6-'05	640 00	
9	All	9807				16- 6-'05	640 00	
13	All	9807				16- 6-'05	640 00	
15	All	9807				16- 6-'05	640 00	
17	W. 1/2	9808				16- 6-'05	211 30	Balance Lake.
17	E. 1/2	9807				16- 6-'05	320 00	
19	All	9808				16- 6-'05	138 10	Balance Lake.
21	All	9807				16- 6-'05	640 00	
23	All	9807				16- 6-'05	640 00	
25	All	9807				16- 6-'05	640 00	
27	All	9807				16- 6-'05	640 00	
31	W. 1/2 & S.E. 1/4	9808				16- 6-'05	226 80	Balance Lake.
31	N.E. 1/4	9807	16- 6-'05	160 00				
33	All	9807	16- 6-'05	640 00				
35	All	9807	16- 6-'05	640 00				
38	11	1	1	All	10164	24- 7-'05	641 00	
			3	All	10164	24- 7-'05	644 00	
			5	All	10164	24- 7-'05	646 00	
			7	All	10164	24- 7-'05	640 00	
			9	All	10164	24- 7-'05	640 00	
			13	All	10164	24- 7-'05	640 00	
			15	All	10164	24- 7-'05	640 00	
			17	All	10164	24- 7-'05	636 00	
			19	All	10164	24- 7-'05	640 00	
			21	All	10164	24- 7-'05	640 00	
			23	All	10164	24- 7-'05	636 00	
25	All	10164	24- 7-'05	640 00				

## MAIN LINE LAND GRANT

DESCRIPTION				PATENT			REMARKS	
T.	R.	M.	S.	Part of Section	No.	Date		Area
38	11	W 4	27	All	10161	24- 7-'05	610 00	
			31	All	10161	24- 7-'05	628 00	
			33	All	10161	24- 7-'05	632 00	
			35	All	10161	24- 7-'05	633 00	
39	11	1	1	All	10325	11-12-'05	632 00	
			3	All	10325	11-12-'05	632 00	
			5	All	10325	11-12-'05	630 00	
			7	All	10325	11-12-'05	610 00	
			9	All	10325	11-12-'05	612 00	
			13	All	10325	11-12-'05	638 00	
			15	All	10325	11-12-'05	610 00	
			17	All	10325	11-12-'05	610 00	
			19	All	10325	11-12-'05	610 00	
			21	All	10325	11-12-'05	610 00	
			23	All	10325	11-12-'05	611 00	
			25	All	10325	11-12-'05	610 00	
			27	All	10325	11-12-'05	611 00	
			31	All	10325	11-12-'05	610 00	
			33	All	10325	11-12-'05	610 00	
35	All	10325	11-12-'05	612 00				
40	11	1	1	All	10207	13- 7-'05	610 00	
			3	All	10207	13- 7-'05	610 00	
			5	All	10207	13- 7-'05	610 00	
			7	All	10207	13- 7-'05	610 00	
			9	All	10207	13- 7-'05	610 00	
			13	All	10207	13- 7-'05	636 80	Balance River.
			15	All	10207	13- 7-'05	610 00	
			17	All	10207	13- 7-'05	612 80	
			19	All	10207	13- 7-'05	639 80	
			21	All	10207	13- 7-'05	612 00	
			23	All	10207	13- 7-'05	612 80	
			25	All	10207	13- 7-'05	610 00	
			27	All	10207	13- 7-'05	614 00	
			31	All	10207	13- 7-'05	610 00	
			33	All	10207	13- 7-'05	610 00	
35	All	10207	13- 7-'05	610 00				
41	11	4	1	All	10181	26- 7-'05	640 00	
			3	All	10184	26- 7-'05	640 00	
			5	All	10181	26- 7-'05	640 00	
			7	All	10184	26- 7-'05	640 00	
			9	All	10184	26- 7-'05	640 00	
			13	All	10184	26- 7-'05	640 00	

## CANADIAN PACIFIC RAILWAY

DESCRIPTION				PATENT			REMARKS
T.	R.	M.	S.	Part of Section	No.	Date	
11	14	W1	15	All	10184	26-7-'05	640 00
			17	All	10184	26-7-'05	640 00
			19	All	10184	26-7-'05	642 00
			21	All	10184	26-7-'05	641 00
			23	All	10184	26-7-'05	640 00
			25	All	10184	26-7-'05	640 00
			27	All	10184	26-7-'05	640 00
			31	All	10184	26-7-'05	640 00
			33	All	10184	26-7-'0	310 00
			35	All	10184	26-7-'05	640 00
12	14	1	1	All	9896	15-6-'05	611 00
			3	All	9896	15-6-'05	610 00
			5	All	9896	15-6-'05	638 00
			7	All	9896	15-6-'05	611 00
			9	All	9896	15-6-'05	642 00
			13	All	9896	15-6-'05	638 00
			15	All	9896	15-6-'05	636 00
			17	All	9896	15-6-'05	636 00
			19	All	9896	15-6-'05	638 00
			21	All	9896	15-6-'05	639 00
			23	All	9896	15-6-'05	640 00
			25	All	9896	15-6-'05	638 00
			27	All	9896	15-6-'05	636 00
			34	All	9896	15-6-'05	566 00
			33	All	9896	15-6-'05	668 00
35	All	9896	15-6-'05	670 00			
13	14	1	1	All	11087	12-6-'07	682 00
			3	All	11087	12-6-'07	671 00
			5	All	11087	12-6-'07	673 00
			7	All	11087	12-6-'07	644 00
			9	All	11087	12-6-'07	643 00
			13	All	11087	12-6-'07	644 00
			15	All	11087	12-6-'07	642 00
			17	All	11087	12-6-'07	642 00
			19	All	11087	12-6-'07	641 00
			21	All	11087	12-6-'07	644 00
			23	All	11087	12-6-'07	641 00
			25	All	11087	12-6-'07	644 00
			27	All	11087	12-6-'07	640 00
			31	All	11087	12-6-'07	640 00
			33	All	11087	12-6-'07	640 00
35	All	11087	12-6-'07	640 00			

# 44-14-W4

## MAIN LINE LAND GRANT

DESCRIPTION					PATENT			REMARKS
T.	R.	M.	S.	Part of Section	No.	Date	Area	
11	11	W4	1	All	11088	20- 5-'07	642 00	
			3	All	11088	20- 5-'07	640 00	
			5	All	11088	20- 5-'07	640 00	
			7	All	11088	20- 5-'07	640 00	
			9	All	11088	20- 5-'07	644 00	
			13	All	11088	20- 5-'07	640 00	
			15	All	11088	20- 5-'07	640 00	
			17	All	11088	20- 5-'07	640 00	
			19	All	11088	20- 5-'07	640 00	
			21	All	11088	20- 5-'07	640 00	
			23	All	11088	20- 5-'07	640 00	
			25	All	11088	20- 5-'07	640 00	
			27	All	11088	20- 5-'07	640 00	
			31	All	11088	20- 5-'07	643 00	
			33	All	11088	20- 5-'07	646 00	
			35	All	11088	20- 5-'07	644 00	
			15	11	4	1	All	9834
3	All	9834				10- 4-'05	640 00	
5	All	9834				10- 4-'05	640 00	
7	All	9834				10- 4-'05	640 00	
9	All	9834				10- 4-'05	640 00	
13	All	9834				10- 4-'05	640 00	
15	All	9834				10- 4-'05	640 00	
17	All	9834				10- 4-'05	640 00	
19	All	9834				10- 4-'05	640 00	
21	All	9834				10- 4-'05	640 00	
23	All	9834				10- 4-'05	640 00	
25	All	9834				10- 4-'05	640 00	
27	All	9834				10- 4-'05	638 00	
31	All	9834				10- 4-'05	638 00	
33	All	9834				10- 4-'05	637 00	
35	All	9834				10- 4-'05	637 00	
16	11	4				1	All	9809
			3	All	9809	15- 6-'05	638 00	
			5	All	9809	15- 6-'05	638 00	
			7	All	9809	15- 6-'05	636 00	
			9	All	9809	15- 6-'05	636 00	
			13	All	9809	15- 6-'05	636 00	
			15	All	9809	15- 6-'05	640 00	
			17	All	9809	15- 6-'05	638 00	
			19	All	9809	15- 6-'05	636 00	
21	All	9809	15- 6-'05	628 00				

## CANADIAN PACIFIC RAILWAY

DESCRIPTION					PATENT			REMARKS
T.	R.	M.	S.	Part of Section	No.	Date	Area	
46	11	W1	23	All	9809	15- 6-'05	640 00	
			25	All	9809	15- 6-'05	636 00	
			27	All	9809	15- 6-'05	638 00	
			31	All	9809	15- 6-'05	625 00	
			33	All	9809	15- 6-'05	602 00	
			35	All	9809	15- 6-'05	586 00	
17	11	4	1	All	9863	10- 4-'05	588 00	
			3	All	9863	10- 4-'05	603 00	
			5	All	9863	10- 4-'05	618 00	
			7	All	9863	10- 4-'05	632 00	
			9	All	9863	10- 4-'05	636 00	
			13	All	9863	10- 4-'05	632 00	
			15	All	9863	10- 4-'05	632 00	
			17	All	9863	10- 4-'05	632 00	
			19	All	9863	10- 4-'05	632 00	
			21	All	9863	10- 4-'05	636 00	
			23	All	9863	10- 4-'05	636 00	
			25	All	9863	10- 4-'05	632 00	
			27	All	9863	10- 4-'05	632 00	
			31	All	9863	10- 4-'05	632 00	
			33	All	9863	10- 4-'05	636 00	
35	All	9863	10- 4-'05	632 00				
48	11	4	1	All	9857	19- 6-'05	632 00	
			3	All	9857	19- 6-'05	632 00	
			5	All	9857	19- 6-'05	632 00	
			7	All	9857	19- 6-'05	632 00	
			9	All	9857	19- 6-'05	632 00	
			13	All	9857	19- 6-'05	632 00	
			15	All	9857	19- 6-'05	632 00	
			17	All	9857	19- 6-'05	632 00	
			19	All	9857	19- 6-'05	632 00	
			21	All	9857	19- 6-'05	632 00	
			23	All	9857	19- 6-'05	630 00	
25	All	9857	19- 6-'05	632 00				
27	All	9857	19- 6-'05	632 00				
31	All	9857	19- 6-'05	632 00				
33	All	9857	19- 6-'05	630 00				
35	All	9857	19- 6-'05	632 00				
49	11	4	1	All	6929	18- 5-'01	640 00	
			3	All	6929	18- 5-'01	640 00	
			5	All	6929	18- 5-'01	640 00	
			7	All	6929	18- 5-'01	640 00	

## MAIN LINE LAND GRANT

DESCRIPTION				PATENT			REMARKS			
T.	R.	M.	S.	Part of Section	No.	Date		Area		
49	14	W4	9	All	6929	18- 6-'01	610 00			
			13	All	6929	18- 6-'01	610 00			
			15	All	6929	18- 6-'01	610 00			
			17	All	6929	18- 6-'01	610 00			
			19	All	6929	18- 6-'01	640 00			
			21	All	6929	18- 6-'01	610 00			
			23	All	6929	18- 6-'01	610 00			
			25	All	6929	18- 6-'01	610 00			
			27	All	6929	18- 6-'01	610 00			
			31	All	6929	18- 6-'01	610 00			
			33	All	6929	18- 6-'01	610 00			
			35	All	6929	18- 6-'01	610 00			
			50	14	4	1	All	6930	17- 6-'01	610 00
						3	All	6930	17- 6-'01	610 00
5	All	6930				17- 6-'01	610 00			
7	All	6930				17- 6-'01	610 00			
9	All	6930				17- 6-'01	610 00			
13	All	6930				17- 6-'01	610 00			
15	All	6930				17- 6-'01	610 00			
17	All	6930				17- 6-'01	610 00			
19	All	6930				17- 6-'01	610 00			
21	All	6930				17- 6-'01	610 00			
23	All	6930				17- 6-'01	610 00			
25	All	6930				17- 6-'01	610 00			
27	All	6930				17- 6-'01	610 00			
31	All	6930				17- 6-'01	633 73			
33	All	6930	17- 6-'01	650 72						
35	All	6930	17- 6-'01	669 83						
51	14	4	1	All	6931	17- 6-'01	663 83			
			3	All	6931	17- 6-'01	650 61			
			5	All	6931	17- 6-'01	610 15			
			7	All	6931	17- 6-'01	610 00			
			9	All	6931	17- 6-'01	610 00			
			13	All	6931	17- 6-'01	610 00			
			15	All	6931	17- 6-'01	610 00			
			17	All	6931	17- 6-'01	610 00			
			19	All	6931	17- 6-'01	610 00			
			21	All	6931	17- 6-'01	610 00			
			23	All	6931	17- 6-'01	610 00			
			25	All	6931	17- 6-'01	610 00			
			27	All	6931	17- 6-'01	610 00			
			31	All	6931	17- 6-'01	610 00			



## CANADIAN PACIFIC RAILWAY

DESCRIPTION					PATENT			REMARKS
T.	R.	M.	S.	Part of Section	No.	Date	Area	
51	14	W4	33	All	6931	17- 6-'01	640.00	
			35	All	6931	17- 6-'01	640.00	
52	11	1	1	All	6932	17- 6-'01	640.00	
			3	All	6932	17- 6-'01	610.00	
			5	All	6932	17- 6-'01	610.00	
			7	All	6932	17- 6-'01	610.00	
			9	All	6932	17- 6-'01	610.00	
			13	All	6932	17- 6-'01	640.00	
			15	All	6932	17- 6-'01	610.00	
			17	All	6932	17- 6-'01	610.00	
			19	All	6932	17- 6-'01	610.00	
			21	All	6932	17- 6-'01	610.00	
			23	All	6932	17- 6-'01	610.00	
			25	All	6932	17- 6-'01	610.00	
			27	All	6932	17- 6-'01	610.00	
			31	All	6932	17- 6-'01	610.00	
			33	All	6932	17- 6-'01	610.00	
			35	All	6932	17- 6-'01	610.00	
53	11	1	1	All	6933	17- 6-'01	610.00	
			3	All	6933	17- 6-'01	610.00	
			5	All	6933	17- 6-'01	610.00	
			7	All	6933	17- 6-'01	610.00	
			9	All	6933	17- 6-'01	610.00	
			13	All	6933	17- 6-'01	610.00	
			15	All	6933	17- 6-'01	610.00	
			17	All	6933	17- 6-'01	610.00	
			19	All	6933	17- 6-'01	610.00	
			21	All	6933	17- 6-'01	610.00	
			23	All	6933	17- 6-'01	610.00	
			25	All	6933	17- 6-'01	610.00	
			27	All	6933	17- 6-'01	610.00	
			31	All	6933	17- 6-'01	610.00	
			33	All	6933	17- 6-'01	610.00	
			35	All	6933	17- 6-'01	610.00	
54	11	1	1	All	6934	15- 6-'01	610.00	
			3	All	6934	15- 6-'01	610.00	
			5	All	6934	15- 6-'01	610.00	
			7	All	6934	15- 6-'01	610.00	
			9	All	6934	15- 6-'01	610.00	
			13	All	6934	15- 6-'01	610.00	
			15	All	6934	15- 6-'01	610.00	
			17	All	6934	15- 6-'01	610.00	

# 54-14-W4

## MAIN LINE LAND GRANT

DESCRIPTION				PATENT			REMARKS	
T.	R.	M.	S.	Part of Section	No.	Date		Area
54	14	W4	19	All	6931	15- 6-'01	610 00	
			21	All	6931	15- 6-'01	610 00	
			23	W $\frac{1}{2}$ & S.E. $\frac{1}{4}$	6931	15- 6-'01	180 00	
			23	N.E. $\frac{1}{4}$	6935	15- 6-'01	119 00	Balance Lake.
			25	All	6935	15- 6-'01	371 00	Balance Lake.
			27	All	6934	15- 6-'01	610 00	
			31	All	6931	15- 6-'01	622 05	
			33	All	6931	15- 6-'01	617 10	
			35	All	6934	15- 6-'01	612 20	
			55	14	4	1	W $\frac{1}{2}$	6936
1	E. $\frac{1}{2}$	6937				18- 6-'01	265 50	Balance Lake.
3	All	6936				18- 6-'01	616 00	
5	All	6936				18- 6-'01	619 48	
7	All	6936				18- 6-'01	610 00	
9	All	6936				18- 6-'01	610 00	
13	All	6936				18- 6-'01	610 00	
15	All	6936				18- 6-'01	610 00	
17	All	6936				18- 6-'01	610 00	
19	W $\frac{1}{2}$	6938				17- 6-'01	167 00	Balance Lake.
19	E. $\frac{1}{2}$	6936				18- 6-'01	320 00	
21	All	6936				18- 6-'01	610 00	
23	All	6936				18- 6-'01	610 00	
25	All	6936				18- 6-'01	610 00	
27	All	6936				18- 6-'01	610 00	
31	All	6936				18- 6-'01	610 00	
33	W $\frac{1}{2}$ & S.E. $\frac{1}{4}$	6936				18- 6-'01	480 00	
33	N.E. $\frac{1}{4}$	6939	30- 5-'03	154 00	Balance Lake.			
35	All	6936	18- 6-'01	610 00				
56	14	4	1	N. $\frac{1}{2}$	6940	18- 6-'01	320 00	
			1	S. $\frac{1}{2}$	6941	18- 6-'01	286 00	Balance Lake.
			3	E. $\frac{1}{2}$ & N.W. $\frac{1}{4}$	6940	18- 6-'01	480 00	
			3	S.W. $\frac{1}{4}$	6942	30- 5-'03	151 00	Balance Lake.
			5	All	6940	18- 6-'01	610 00	
			7	N. $\frac{1}{2}$	6940	18- 6-'01	320 00	
			7	S. $\frac{1}{2}$	6943	18- 6-'01	283 00	Balance Lake.
			9	All	6940	18- 6-'01	610 00	
			13	W $\frac{1}{2}$	6944	18- 6-'01	278 00	Balance Lake.
			13	E. $\frac{1}{2}$	6940	18- 6-'01	320 00	
			15	W $\frac{1}{2}$ & S.E. $\frac{1}{4}$	6945	18- 6-'01	390 00	Balance Lake.
15	N.E. $\frac{1}{4}$	6940	18- 6-'01	160 00				
17	All	6940	18- 6-'01	610 00				
19	All	6940	18- 6-'01	610 00				

## CANADIAN PACIFIC RAILWAY

T.	R.	M.	S.	DESCRIPTION Part of Section	PATENT		REMARKS	
					No.	Date		
56	14	W1	21	All	6910	18- 6-'01	610 00	
			25	E. $\frac{1}{2}$ & S.W. $\frac{1}{4}$	6910	18- 6-'01	180 00	
			25	N.W. $\frac{1}{4}$	6916	18- 6-'01	155 00	Balance Lake.
			34	All	6910	18- 6-'01	610 00	
			35	All	6910	18- 6-'01	610 00	
57	11	1	1	E. $\frac{1}{2}$ & N.W. $\frac{1}{4}$	6917	18- 6-'01	180 00	
			1	S.W. $\frac{1}{4}$	6948	18- 6-'01	137 00	Balance Lake.
			3	All	6947	18- 6-'01	610 00	
			5	All	6947	18- 6-'01	610 00	
			7	E. $\frac{1}{2}$ & S.W. $\frac{1}{4}$	6947	18- 6-'01	180 00	
			7	N.W. $\frac{1}{4}$	6949	18- 6-'01	145 00	Balance Lake.
			9	E. $\frac{1}{2}$ & S.W. $\frac{1}{4}$	6947	18- 6-'01	180 00	
			9	N.W. $\frac{1}{4}$	6950	18- 6-'01	144 00	Balance Lake.
			17	All	6947	18- 6-'01	610 00	
			19	All	6947	18- 6-'01	610 00	
23	15	1	1	Last of River	8307	2- 1-'03	185 00	Bal. 306.00 West of River in Irr. Block.
35	15	1	13	All	11197	28- 8-'08	113 70	Balance Lake.
			15	All	11198	28- 8-'08	611 00	
			17	All	11198	28- 8-'08	610 00	
			19	E. $\frac{1}{2}$ & S.W. $\frac{1}{4}$	11198	28- 8-'08	183 00	
			21	All	11198	28- 8-'08	611 00	
			23	All	11197	28- 8-'08	240 50	Balance Lake.
			27	W. $\frac{1}{2}$ & S.E. $\frac{1}{4}$	11198	28- 8-'08	182 00	
			27	N.E. $\frac{1}{4}$	11197	28- 8-'08	160 00	
			31	All	11198	28- 8-'08	610 00	
			33	All	11198	28- 8-'08	610 00	
			36	15	1	1	W. $\frac{1}{2}$ & S.E. $\frac{1}{4}$	10247
1	N.E. $\frac{1}{4}$	10216				14- 9-'05	160 00	
3	W. $\frac{1}{2}$ & S.E. $\frac{1}{4}$	10247				13- 9-'05	274 60	Balance Lake.
5	All	10216				14- 9-'05	610 00	
7	All	10216				14- 9-'05	610 00	
9	W. $\frac{1}{2}$	10246				14- 9-'05	320 00	
9	E. $\frac{1}{2}$	10247				13- 9-'05	244 50	Balance Lake.
13	All	10216				14- 9-'05	610 00	
15	N.E. $\frac{1}{4}$	10247				13- 9-'05	1 90	Balance Lake.
17	All	10246				14- 9-'05	610 00	
19	All	10216				14- 9-'05	610 00	
21	W. $\frac{1}{2}$	10247				13- 9-'05	33 00	Balance Lake.
23	E. $\frac{1}{2}$ & N.W. $\frac{1}{4}$	10216				14- 9-'05	180 00	
23	S.W. $\frac{1}{4}$	10247	13- 9-'05	152 40	Balance Lake.			

# 36-15-W4

## MAIN LINE LAND GRANT

DESCRIPTION					PATENT		REMARKS	
T.	R.	M.	S.	Part of Section	No.	Date		Area
36	15	W4	25	All	10246	14- 9-'05	640 00	
			27	N. $\frac{1}{2}$	10246	14- 9-'05	320 00	
			27	S. $\frac{1}{2}$	10247	13- 9-'05	271 80	Balance Lake.
			31	All	10246	14- 9-'05	640 00	
			33	W. $\frac{1}{2}$ & S.E. $\frac{1}{4}$	10247	13- 9-'05	375 40	Balance Lake.
			33	N.E. $\frac{1}{4}$	10246	14- 9-'05	160 00	
			35	All	10246	14- 9-'05	640 00	
37	15	4	1	All	9810	16- 6-'05	640 00	
			3	All	9810	16- 6-'05	640 00	
			5	W. $\frac{1}{2}$ & S.E. $\frac{1}{4}$	9811	16- 6-'05	301 70	Balance Lake.
			5	N.E. $\frac{1}{4}$	9810	16- 6-'05	160 00	
			7	W. $\frac{1}{2}$ & N.E. $\frac{1}{4}$	9810	16- 6-'05	480 00	
			7	S.E. $\frac{1}{4}$	9811	16- 6-'05	153 90	Balance Lake.
			9	All	9810	16- 6-'05	640 00	
			13	All	9810	16- 6-'05	640 00	
			15	All	9810	16- 6-'05	640 00	
			17	All	9810	16- 6-'05	640 00	
			19	All	9810	16- 6-'05	640 00	
			21	All	9810	16- 6-'05	640 00	
			23	All	9810	16- 6-'05	640 00	
			25	W. $\frac{1}{2}$	9810	16- 6-'05	320 00	
			25	E. $\frac{1}{2}$	9812	16- 6-'05	273 70	Balance Lake
27	All	9810	16- 6-'05	640 00				
31	All	9810	16- 6-'05	640 00				
33	All	9810	16- 6-'05	640 00				
35	All	9810	16- 6-'05	640 00				
38	15	4	1	All	9938	11- 4-'05	172 80	Balance Lake
			3	All	9939	10- 4-'05	642 00	
			5	All	9939	10- 4-'05	640 00	
			7	All	9939	10- 4-'05	640 00	
			9	All	9939	10- 4-'05	640 00	
			13	All	9939	10- 4-'05	640 00	
			15	All	9939	10- 4-'05	640 00	
			17	All	9939	10- 4-'05	640 00	
			19	All	9939	10- 4-'05	640 00	
			21	All	9939	10- 4-'05	640 00	
			23	All	9939	10- 4-'05	640 00	
			25	All	9939	10- 4-'05	640 00	
			27	All	9939	10- 4-'05	640 00	
31	All	9939	10- 4-'05	634 00				
33	All	9939	10- 4-'05	630 00				
35	All	9939	10- 4-'05	628 00				

## CANADIAN PACIFIC RAILWAY

DESCRIPTION					PATENT			REMARKS
T.	R.	M.	S.	Part of Section	No.	Date	Area	
39	15	W 4	1	All	10326	6-12-'05	630 00	
			3	All	10326	6-12-'05	633 00	
			5	All	10326	6-12-'05	638 00	
			7	All	10326	6-12-'05	611 00	
			9	All	10326	6-12-'05	611 00	
			13	All	10326	6-12-'05	610 00	
			15	All	10326	6-12-'05	610 00	
			17	All	10326	6-12-'05	612 00	
			19	All	10326	6-12-'05	611 00	
			21	All	10326	6-12-'05	611 00	
			23	All	10326	6-12-'05	611 00	
			25	All	10326	6-12-'05	610 00	
			27	All	10326	6-12-'05	610 00	
			31	All	10326	6-12-'05	611 00	
			33	All	10326	6-12-'05	612 00	
35	All	10326	6-12-'05	612 00				
10	15	1	1	All	10208	15- 7-'05	619 00	
			3	All	10208	15- 7-'05	610 00	
			5	All	10208	15- 7-'05	610 00	
			7	All	10208	15- 7-'05	610 00	
			9	All	10208	15- 7-'05	610 00	
			13	All	10208	15- 7-'05	611 00	
			15	All	10208	15- 7-'05	610 00	
			17	All	10208	15- 7-'05	610 00	
			19	All	10208	15- 7-'05	610 00	
			21	All	10208	15- 7-'05	610 00	
			23	All	10208	15- 7-'05	639 20	Balance River.
			25	All	10208	15- 7-'05	655 20	
			27	All	10208	15- 7-'05	618 00	
			31	All	10208	15- 7-'05	610 00	
			33	All	10208	15- 7-'05	610 00	
35	All	10208	15- 7-'05	610 00				
41	15	1	1	All	9897	16- 6-'05	610 00	
			3	All	9897	16- 6-'05	610 00	
			5	All	9897	16- 6-'05	610 00	
			7	All	9897	16- 6-'05	640 00	
			9	All	9897	16- 6-'05	640 00	
			13	All	9897	16- 6-'05	640 00	
			15	All	9897	16- 6-'05	640 00	
			17	All	9897	16- 6-'05	640 00	
			19	All	9897	16- 6-'05	640 00	
			21	W <sub>2</sub>	9897	16- 6-'05	321 00	

# 41-15-W4

## MAIN LINE LAND GRANT

DESCRIPTION					PATENT			REMARKS	
T.	R.	M.	S.	Part of Section	No.	Date	Area		
41	15	W4	21	E <sub>2</sub>	9898	16- 6-'05	222.80	Balance Lake.	
			23	All	9897	16- 6-'05	610.00		
			25	All	9897	16- 6-'05	610.00		
			27	All	9897	16- 6-'05	610.00		
			31	All	9897	16- 6-'05	610.00		
			33	All	9897	16- 6-'05	611.00		
			35	All	9897	16- 6-'05	611.00		
			42	15	4	1	All		9926
3	All	9926				17- 6-'05	610.00		
5	All	9926				17- 6-'05	610.00		
7	All	9926				17- 6-'05	610.00		
9	All	9926				17- 6-'05	610.00		
13	All	9926				17- 6-'05	636.00		
15	All	9926				17- 6-'05	610.00		
17	N <sub>2</sub>	9926				17- 6-'05	318.00		
17	S <sub>2</sub>	9927				16- 6-'05	305.40	Balance Lake.	
19	All	9926				17- 6-'05	636.00		
21	All	9926				17- 6-'05	610.00		
23	All	9926				17- 6-'05	636.00		
25	All	9926				17- 6-'05	636.00		
27	All	9926				17- 6-'05	636.00		
34	All	9926				17- 6-'05	659.00		
43	15	4	33	All	9926	17- 6-'00	661.00		
			35	All	9926	17- 6-'05	664.00		
			4	All	6951	18- 6-'01	673.06		
			3	All	6951	18- 6-'01	669.30		
			5	All	6951	18- 6-'01	666.19		
			7	All	6951	18- 6-'01	640.00		
			9	All	6951	18- 6-'04	640.00		
			13	All	6951	18- 6-'01	640.00		
			15	All	6951	18- 6-'01	640.00		
			17	All	6951	18- 6-'01	640.00		
			19	All	6954	18- 6-'01	640.00		
			21	All	6951	18- 6-'01	640.00		
			23	All	6951	18- 6-'04	640.00		
			25	All	6951	18- 6-'01	640.00		
			44	15	4	27	All		6951
31	All	6951				18- 6-'01	640.00		
33	All	6951				18- 6-'01	640.00		
35	All	6954				18- 6-'01	640.00		
1	All	6952				19- 6-'01	610.00		
3	All	6952				19- 6-'01	640.00		

## CANADIAN PACIFIC RAILWAY

DESCRIPTION					PATENT			REMARKS
T.	R.	M.	S.	Part of Section	No.	Date	Area	
44	15	W1	5	All	6952	19- 6-'01	640 00	
			7	All	6952	19- 6-'01	640 00	
			9	All	6952	19- 6-'01	640 00	
			13	All	6952	19- 6-'01	640 00	
			15	All	6952	19- 6-'01	640 00	
			17	All	6952	19- 6-'01	640 00	
			19	All	6952	19- 6-'01	640 00	
			21	All	6952	19- 6-'01	640 00	
			23	All	6952	19- 6-'01	640 00	
			25	All	6952	19- 6-'01	640 00	
			27	All	6952	19- 6-'01	640 00	
			31	All	6952	19- 6-'01	653 00	
			33	All	6952	19- 6-'01	656 75	
			35	E. $\frac{1}{2}$ & S.W. $\frac{1}{4}$	6953	18- 6-'01	252 00	Balance Lake.
			45	15	4	1	E. $\frac{1}{2}$ & N.W. $\frac{1}{4}$	6954
3	W. $\frac{1}{2}$	6955				19- 6-'01	320 00	
3	E. $\frac{1}{2}$	6951				19- 6-'01	112 00	Balance Lake.
5	All	6955				19- 6-'01	640 00	
7	All	6955				19- 6-'01	640 00	
9	All	6955				19- 6-'01	640 00	
13	W. $\frac{1}{2}$ & N.E. $\frac{1}{4}$	6954				19- 6-'01	293 00	Balance Lake.
13	S.E. $\frac{1}{4}$	6955				19- 6-'01	160 00	
15	W. $\frac{1}{2}$	6955				19- 6-'01	320 00	
15	E. $\frac{1}{2}$	6954				19- 6-'01	301 00	Balance Lake.
17	All	6955				19- 6-'01	640 00	
19	All	6955				19- 6-'01	640 00	
21	All	6955				19- 6-'01	640 00	
23	E. $\frac{1}{2}$ & S.W. $\frac{1}{4}$	6954				19- 6-'01	16 00	Balance Lake.
25	All	6955				19- 6-'01	640 00	
27	W. $\frac{1}{2}$	6955	19- 6-'01	320 00				
27	E. $\frac{1}{2}$	6954	19- 6-'01	201 00	Balance Lake.			
31	All	6955	19- 6-'01	640 00				
33	All	6955	19- 6-'01	640 00				
35	W. $\frac{1}{2}$ & S.E. $\frac{1}{4}$	6951	19- 6-'01	360 00	Balance Lake.			
35	N.E. $\frac{1}{4}$	6955	19- 6-'01	160 00				
46	15	1	1	All	6956	19- 6-'01	640 00	
			3	All	6956	19- 6-'01	640 00	
			5	All	6956	19- 6-'01	640 00	
			7	All	6956	19- 6-'01	640 00	
			9	All	6956	19- 6-'01	640 00	
			13	All	6956	19- 6-'01	640 00	
			15	All	6956	19- 6-'01	640 00	

# 46-15-W4

## MAIN LINE LAND GRANT

DESCRIPTION					PATENT			REMARKS
T.	R.	M.	S.	Part of Section	No.	Date	Area	
46	15	W1	17	All	6956	19- 6-'01	610 00	
			19	All	6956	19- 6-'01	610 00	
			21	All	6956	19- 6-'01	610 00	
			23	All	6956	19- 6-'01	610 00	
			25	All	6956	19- 6-'01	610 00	
			27	All	6956	19- 6-'01	610 00	
			31	All	6956	19- 6-'01	636 40	
			33	All	6956	19- 6-'01	636 30	
			35	All	6956	19- 6-'01	636 36	
			47	15	1	1	All	6957
3	All	6957				19- 6-'01	636 00	
5	All	6957				19- 6-'01	636 00	
7	All	6957				19- 6-'01	610 00	
9	All	6957				19- 6-'01	610 00	
13	All	6957				19- 6-'01	640 00	
15	All	6957				19- 6-'01	610 00	
17	All	6957				19- 6-'01	610 00	
19	All	6957				19- 6-'01	610 00	
21	All	6957				19- 6-'01	610 00	
23	All	6957				19- 6-'01	610 00	
25	All	6957				19- 6-'01	610 00	
27	All	6957				19- 6-'01	610 00	
31	All	6957				19- 6-'01	610 00	
33	All	6957				19- 6-'01	610 00	
35	All	6957	19- 6-'01	610 00				
48	15	1	1	All	6958	17- 6-'01	640 00	
			3	All	6958	17- 6-'01	640 00	
			5	All	6958	17- 6-'01	610 00	
			7	All	6958	17- 6-'01	610 00	
			9	All	6958	17- 6-'01	610 00	
			13	All	6958	17- 6-'01	610 00	
			15	All	6958	17- 6-'01	610 00	
			17	All	6958	17- 6-'01	610 00	
			19	All	6958	17- 6-'01	640 00	
			21	All	6958	17- 6-'01	610 00	
			23	All	6958	17- 6-'01	640 00	
			25	All	6958	17- 6-'01	610 00	
			27	All	6958	17- 6-'01	610 00	
			31	All	6958	17- 6-'01	640 00	
			33	All	6958	17- 6-'01	610 00	
35	All	6958	17- 6-'01	610 00				
49	15	1	1	All	6959	17- 6-'01	640 00	



## CANADIAN PACIFIC RAILWAY

DESCRIPTION				PATENT			REMARKS
T.	R.	M.	S.	Part of Section	No.	Date	
49	15	W1	3	All	6959	17- 6-'01	640 00
			5	All	6959	17- 6-'01	640 00
			7	All	6959	17- 6-'01	640 00
			9	All	6959	17- 6-'01	640 00
			13	All	6959	17- 6-'01	640 00
			15	All	6959	17- 6-'01	640 00
			17	All	6959	17- 6-'01	640 00
			19	All	6959	17- 6-'01	640 00
			24	All	6959	17- 6-'01	640 00
			23	All	6959	17- 6-'01	640 00
			25	All	6959	17- 6-'01	640 00
			27	All	6959	17- 6-'01	640 00
			31	All	6959	17- 6-'01	640 00
			33	All	6959	17- 6-'01	640 00
35	All	6959	17- 6-'01	640 00			
50	15	1	1	All	6960	17- 6-'01	640 00
			3	All	6960	17- 6-'01	640 00
			5	All	6960	17- 6-'01	640 00
			7	All	6960	17- 6-'01	640 00
			9	All	6960	17- 6-'01	640 00
			13	All	6960	17- 6-'01	640 00
			15	All	6960	17- 6-'01	640 00
			17	All	6960	17- 6-'01	640 00
			19	All	6960	17- 6-'01	640 00
			21	All	6960	17- 6-'01	640 00
			23	All	6960	17- 6-'01	640 00
			25	All	6960	17- 6-'01	640 00
			27	All	6960	17- 6-'01	640 00
			31	All	6960	17- 6-'01	635 05
33	All	6960	17- 6-'01	635 34			
35	All	6960	17- 6-'01	634 10			
51	15	1	1	All	6961	17- 6-'01	633 04
			3	All	6961	17- 6-'01	635 97
			5	All	6961	17- 6-'01	636 65
			7	All	6961	17- 6-'01	640 00
			9	All	6961	17- 6-'01	640 00
			13	All	6961	17- 6-'01	640 00
			15	All	6961	17- 6-'01	640 00
			17	All	6961	17- 6-'01	640 00
			19	All	6961	17- 6-'01	640 00
			24	All	6961	17- 6-'01	640 00
			23	All	6961	17- 6-'01	640 00

## MAIN LINE LAND GRANT

DESCRIPTION					PATENT			REMARKS
T.	R.	M.	S.	Part of Section	No.	Date	Area	
51	15	W1	25	All	6961	17- 6-'01	640 00	
			27	All	6961	17- 6-'01	640 00	
			31	All	6961	17- 6-'01	640 00	
			33	All	6961	17- 6-'01	640 00	
			35	All	6961	17- 6-'01	640 00	
52	15	4	1	All	6962	17- 6-'01	640 00	
			3	All	6962	17- 6-'01	640 00	
			5	All	6962	17- 6-'01	640 00	
			7	E. $\frac{1}{2}$ & N.W. $\frac{1}{4}$	6962	17- 6-'01	480 00	
			7	S.W. $\frac{1}{4}$	6963	17- 6-'01	436 00	Balance Lake.
			9	All	6962	17- 6-'01	640 00	
			13	All	6962	17- 6-'01	640 00	
			15	All	6962	17- 6-'01	640 00	
			17	All	6962	17- 6-'01	640 00	
			19	All	6962	17- 6-'01	640 00	
			21	All	6962	17- 6-'01	640 00	
			23	All	6962	17- 6-'01	640 00	
			25	All	6962	17- 6-'01	640 00	
			27	All	6962	17- 6-'01	640 00	
			31	All	6962	17- 6-'01	640 00	
33	All	6962	17- 6-'01	640 00				
35	All	6962	17- 6-'01	640 00				
53	15	4	1	All	6961	17- 6-'01	640 00	
			3	All	6961	17- 6-'01	640 00	
			5	All	6961	17- 6-'01	640 00	
			7	All	6961	17- 6-'01	640 00	
			9	All	6961	17- 6-'01	640 00	
			13	All	6961	17- 6-'01	640 00	
			15	All	6961	17- 6-'01	640 00	
			17	All	6961	17- 6-'01	640 00	
			19	All	6961	17- 6-'01	640 00	
			21	All	6961	17- 6-'01	640 00	
			23	All	6964	17- 6-'01	640 00	
			25	All	6961	17- 6-'01	640 00	
			27	All	6961	17- 6-'01	640 00	
			31	All	6961	17- 6-'01	640 00	
			33	All	6961	17- 6-'01	640 00	
35	All	6964	17- 6-'01	640 00				
54	15	4	1	All	6965	17- 6-'01	640 00	
			3	All	6965	17- 6-'01	640 00	
			5	All	6965	17- 6-'01	640 00	
			7	All	6965	17- 6-'01	640 00	

## CANADIAN PACIFIC RAILWAY

DESCRIPTION					PATENT			REMARKS
T.	R.	M.	S.	Part of Section	No.	Date	Area	
54	15	W 1	9	All	6965	17- 6-'01	610 00	
			13	All	6965	17- 6-'01	610 00	
			15	All	6965	17- 6-'01	610 00	
			17	All	6965	17- 6-'01	610 00	
			19	All	6965	17- 6-'01	610 00	
			21	All	6965	17- 6-'01	610 00	
			23	All	6965	17- 6-'01	610 00	
			25	All	6965	17- 6-'01	610 00	
			27	All	6965	17- 6-'01	610 00	
			31	All	6965	17- 6-'01	622 30	
			33	All	6965	17- 6-'01	623 70	
			35	All	6965	17- 6-'01	624 00	
55	15	1	1	All	6966	17- 6-'01	623 00	
			3	All	6966	17- 6-'01	622 00	
			5	All	6966	17- 6-'01	622 00	
			7	All	6966	17- 6-'01	610 00	
			9	All	6966	17- 6-'01	610 00	
			13	All	6966	17- 6-'01	610 00	
			15	All	6966	17- 6-'01	610 00	
			17	All	6966	17- 6-'01	610 00	
			19	All	6966	17- 6-'01	610 00	
			21	All	6966	17- 6-'01	610 00	
			23	All	6966	17- 6-'01	610 00	
			25	All	6966	17- 6-'01	610 00	
			27	All	6966	17- 6-'01	610 00	
			31	All	6966	17- 6-'01	610 00	
33	All	6966	17- 6-'01	610 00				
			35	All	6966	17- 6-'01	610 00	
56	15	1	1	All	6967	17- 6-'01	610 00	
			3	All	6967	17- 6-'01	610 00	
			5	All	11176	25- 5-'08	274 00	Balance Marsh.
			7	All	11176	25- 5-'08	48 00	Balance Marsh.
			9	All	6967	17- 6-'01	610 00	
			13	All	6967	17- 6-'01	610 00	
			15	All	6967	17- 6-'01	610 00	
			17	All	6967	17- 6-'01	610 00	
			19	E. 1/2	6968	17- 6-'01	245 00	Balance Lake.
			21	All	6967	17- 6-'01	610 00	
			23	All	6967	17- 6-'01	610 00	
			25	All	6967	17- 6-'01	610 00	
			27	All	6967	17- 6-'01	610 00	
			31	All	6967	17- 6-'01	610 00	

## 56-15-W4

## MAIN LINE LAND GRANT

DESCRIPTION					PATENT			REMARKS
T.	R.	M.	S.	Part of Section	No.	Date	Area	
56	15	W 4	33	All	6967	17-6-01	640 00	
			35	W 1/2 & S 1/2	6967	17-6-01	480 00	
			35	N 1/2	6969	17-6-01	407 00	Balance Lake.
57	15	4	1	All	6970	18-6-01	475 00	Balance Lake.
			3	All	6971	17-6-01	640 00	
			5	All	6971	17-6-01	640 00	
			7	All	6971	17-6-01	640 00	
			9	All	6971	17-6-01	640 00	
			13	W 1/2 & N 1/2	6971	17-6-01	480 00	
			13	S 1/2	6970	18-6-01	443 00	Balance Lake.
			15	All	6971	17-6-01	640 00	
			17	All	6971	17-6-01	640 00	
			19	All	6971	17-6-01	640 00	
			21	All	6971	17-6-01	640 00	
			23	All	6971	17-6-01	640 00	
			25	N 1/2	6972	17-6-01	246 00	Balance River.
			25	S 1/2	6971	17-6-01	320 00	
			27	All	6971	17-6-01	640 00	
31	All	6971	17-6-01	640 00				
33	W 1/2 & S 1/2	6971	17-6-01	480 00				
33	N 1/2	6972	17-6-01	459 00	Balance River.			
35	All	6972	17-6-01	499 00	Balance River.			
10	16	1	7	L.S. 14	7687	9-4-02	4 80	W. of River.
			18	L.S. 3	7687	9-4-02	39 37	Bal. Right of way
35	16	1	13	All	11199	28-8-08	640 00	
			15	All	11199	28-8-08	640 00	
			17	All	11199	28-8-08	644 00	
			19	All	11199	28-8-08	644 00	
			21	All	11199	28-8-08	644 00	
			23	All	11199	28-8-08	644 00	
			25	All	11199	28-8-08	640 00	
			27	All	11199	28-8-08	640 00	
			31	All	11199	28-8-08	642 00	
33	All	11199	28-8-08	642 00				
35	All	11199	28-8-08	644 00				
36	16	4	1	All	9858	12-6-05	640 00	
			3	All	9858	12-6-05	642 00	
			5	All	9858	12-6-05	640 00	
			7	All	9858	12-6-05	640 00	
			9	All	9858	12-6-05	640 00	
			13	All	9858	12-6-05	640 00	
15	All	9858	12-6-05	640 00				

## CANADIAN PACIFIC RAILWAY

DESCRIPTION					PATENT			REMARKS
T.	R.	M.	S.	Part of Section	No.	Date	Area	
36	16	W4	17	All	9858	12- 6-'05	640 00	
			19	All	9858	12- 6-'05	640.00	
			21	All	9858	12- 6-'05	640.00	
			23	All	9858	12- 6-'05	640 00	
			25	All	9858	12- 6-'05	640 00	
			27	All	9858	12- 6-'05	640 00	
			31	All	9858	12- 6-'05	640 00	
			33	All	9858	12- 6-'05	640 00	
			35	All	9858	12- 6-'05	640.00	
37	16	1	1	All	9813	12- 6-'05	640 00	
			3	All	9813	12- 6-'05	640 00	
			5	All	9813	12- 6-'05	640 00	
			7	All	9813	12- 6-'05	640 00	
			9	All	9813	12- 6-'05	640.00	
			13	All	9813	12- 6-'05	640 00	
			15	All	9813	12- 6-'05	640 00	
			17	All	9813	12- 6-'05	640 00	
			19	All	9813	12- 6-'05	640 00	
			21	All	9813	12- 6-'05	640 00	
			23	All	9813	12- 6-'05	640 00	
			25	All	9813	12- 6-'05	640 00	
			27	All	9813	12- 6-'05	640 00	
38	16	1	1	All	9910	10- 4-'05	640.00	
			3	All	9910	10- 4-'05	640 00	
			5	All	9910	10- 4-'05	640.00	
			7	All	9910	10- 4-'05	640 00	
			9	All	9910	10- 4-'05	640 00	
			13	All	9910	10- 4-'05	640 00	
			15	All	9910	10- 4-'05	640 00	
			17	All	9910	10- 4-'05	640 00	
			19	All	9910	10- 4-'05	640 00	
			21	All	9910	10- 4-'05	640 00	
			23	All	9910	10- 4-'05	640 00	
			25	All	9910	10- 4-'05	639 00	
			27	All	9910	10- 4-'05	640 00	
39	16	1	1	All	10327	6 12-'05	640 00	

# 39-16-W4

## MAIN LINE LAND GRANT

DESCRIPTION					PATENT		REMARKS	
T.	R.	M.	S.	Part of Section	No.	Date		Area
39	16	W4	3	All	10327	6-12-'05	640.00	
			5	All	10327	6-12-'05	612.00	
			7	All	10327	6-12-'05	614.00	
			9	All	10327	6-12-'05	614.00	
			13	All	10327	6-12-'05	614.00	
			15	All	10327	6-12-'05	611.00	
			17	All	10327	6-12-'05	640.00	
			19	All	10327	6-12-'05	641.00	
			21	All	10327	6-12-'05	644.00	
			23	All	10327	6-12-'05	640.00	
			25	All	10327	6-12-'05	641.00	
			27	All	10327	6-12-'05	610.00	
			31	All	10327	6-12-'05	640.00	
			33	All	10327	6-12-'05	610.00	
			35	All	10327	6-12-'05	612.00	
40	16	4	1	All	10209	20- 7-'05	640.00	
			3	All	10209	20- 7-'05	640.00	
			5	All	10209	20- 7-'05	610.00	
			7	All	10209	20- 7-'05	640.00	
			9	All	10209	20- 7-'05	640.00	
			13	All	10209	20- 7-'05	640.00	
			15	All	10209	20- 7-'05	610.00	
			17	All	10209	20- 7-'05	640.00	
			19	All	10209	20- 7-'05	640.00	
			21	All	10209	20- 7-'05	640.00	
			23	All	10209	20- 7-'05	644.00	
			25	All	10209	20- 7-'05	640.00	
			27	All	10209	20- 7-'05	640.00	
			31	All	10209	20- 7-'05	639.00	
			33	All	10209	20- 7-'05	640.00	
35	All	10209	20- 7-'05	610.00				
41	16	4	1	All	6650	3- 6-'01	640.00	
			3	W $\frac{1}{2}$ & S.E. $\frac{1}{4}$	6651	3- 6-'01	440.80	Balance River
			3	N.E. $\frac{1}{4}$	6650	3- 6-'01	160.00	
			5	All	6650	3- 6-'01	640.00	
			7	N. $\frac{1}{2}$	6651	3- 6-'01	307.57	Balance River.
			7	S. $\frac{1}{2}$	6650	3- 6-'01	320.00	
			9	E. $\frac{1}{2}$ & N.W. $\frac{1}{4}$	6650	3- 6-'01	480.00	
			9	S.W. $\frac{1}{4}$	6651	3- 6-'01	153.45	Balance River.
			13	All	6650	3- 6-'01	640.00	
			15	All	6650	3- 6-'01	640.00	
17	All	6650	3- 6-'01	640.00				

## CANADIAN PACIFIC RAILWAY

DESCRIPTION				PATENT			REMARKS
T.	R.	M.	S.	Part of Section	No.	Date	
41	16	W4	19	All	6650	3- 6-'01	640.00
			21	All	6650	3- 6-'01	640.00
			23	All	6650	3- 6-'01	640.00
			25	All	6650	3- 6-'01	640.00
			27	All	6650	3- 6-'01	640.00
			31	All	6650	3- 6-'01	640.00
			33	All	6650	3- 6-'01	640.00
			35	All	6650	3- 6-'01	640.00
			42	16	4	1	All
3	All	6652				4- 6-'01	640.00
5	All	6652				4- 6-'01	640.00
7	All	6652				4- 6-'01	640.00
9	All	6652				4- 6-'01	640.00
13	All	6652				4- 6-'01	640.00
15	All	6652				4- 6-'01	640.00
17	All	6652				4- 6-'01	640.00
19	All	6652				4- 6-'01	640.00
21	All	6652				4- 6-'01	640.00
23	All	6652				4- 6-'01	640.00
25	All	6652				4- 6-'01	640.00
27	All	6652				4- 6-'01	640.00
31	All	6652				4- 6-'01	667.82
33	All	6652				4- 6-'01	668.40
35	All	6652				4- 6-'01	661.40
13	16	4	1	All	6973	20- 6-'01	664.26
			3	All	6973	20- 6-'01	665.81
			5	All	6973	20- 6-'01	667.39
			7	All	6973	20- 6-'01	640.00
			9	All	6973	20- 6-'01	640.00
			13	All	6973	20- 6-'01	640.00
			15	All	6973	20- 6-'01	644.06
			17	All	6973	20- 6-'01	610.00
			19	All	6973	20- 6-'01	647.77
			21	All	6973	20- 6-'01	645.87
			23	All	6973	20- 6-'01	642.80
			25	All	6973	20- 6-'01	640.00
44	16	4	1	All	6971	20- 6-'01	640.00
			3	All	6971	20- 6-'01	640.00

## MAIN LINE LAND GRANT

DESCRIPTION					PATENT			REMARKS
T.	R.	M.	S.	Part of Section	No.	Date	Area	
44	16	W4	5	All	6974	20- 6-'01	640 00	
			7	All	6974	20- 6-'01	640 00	
			9	All	6974	20- 6-'01	640 00	
			13	All	6974	20- 6-'01	640 00	
			15	All	6974	20- 6-'01	640 00	
			17	All	6974	20- 6-'01	640 00	
			19	All	6974	20- 6-'01	640 00	
			21	All	6974	20- 6-'01	640 00	
			23	All	6974	20- 6-'01	640 00	
			25	All	6974	20- 6-'01	656 30	
			27	All	6974	20- 6-'01	640 00	
			31	All	6974	20- 6-'01	642 72	
			33	All	6974	20- 6-'01	653 60	
			35	All	6974	20- 6-'01	665 38	
15	16	4	1	All	6975	19- 6-'04	640 00	
			3	All	6975	19- 6-'01	640 00	
			5	E. $\frac{1}{2}$ & N.W. $\frac{1}{4}$	6976	20- 6-'01	416 00	Balance Lake.
			5	S.W. $\frac{1}{4}$	6975	19- 6-'01	160 00	
			7	W. $\frac{1}{2}$ & N.E. $\frac{1}{4}$	6975	19- 6-'01	480 00	
			7	S.E. $\frac{1}{4}$	6976	20- 6-'01	153 40	Balance Lake.
			9	All	6975	19- 6-'01	640 00	
			13	All	6975	19- 6-'04	640 00	
			15	All	6975	19- 6-'01	640 00	
			17	W. $\frac{1}{2}$ & S.E. $\frac{1}{4}$	6975	19- 6-'01	480 00	
			17	N.E. $\frac{1}{4}$	6976	20- 6-'01	445 00	Balance Lake.
			19	N. $\frac{1}{2}$	6976	20- 6-'01	243 50	Balance Lake.
			19	S. $\frac{1}{2}$	6975	19- 6-'01	320 00	
			21	E. $\frac{1}{2}$ & N.W. $\frac{1}{4}$	6975	19- 6-'01	480 00	
			21	S.W. $\frac{1}{4}$	6976	20- 6-'01	158 00	Balance Lake.
			23	All	6975	19- 6-'01	640 00	
25	All	6975	19- 6-'01	640 00				
27	All	6975	19- 6-'01	640 00				
31	S.E. $\frac{1}{4}$	6976	20- 6-'01	33 25	Balance Lake.			
33	All	6975	19- 6-'01	640 00				
35	All	6975	19- 6-'01	640 00				
16	16	4	1	All	6977	19- 6-'01	640 00	
			3	All	6977	19- 6-'01	640 00	
			5	W. $\frac{1}{2}$	6978	19- 6-'04	227 00	Balance Lake.
			5	E. $\frac{1}{2}$	6977	19- 6-'01	320 00	
			7	S.W. $\frac{1}{4}$	6978	19- 6-'01	5 60	Balance Lake.
			9	All	6977	19- 6-'01	640 00	
			13	All	6977	19- 6-'01	640 00	



## CANADIAN PACIFIC RAILWAY

DESCRIPTION				PATENT			REMARKS	
T.	R.	M.	S.	Part of Section	No.	Date		Area
46	16	W4	15	All	6977	19- 6-'01	640.00	
			17	E. $\frac{1}{2}$ & N.W. $\frac{1}{4}$	6977	19- 6-'01	480.00	
			17	S.W. $\frac{1}{4}$	6978	19- 6-'01	110.00	Balance Lake.
			19	N. $\frac{1}{2}$	6978	19- 6-'01	270.50	Balance Lake.
			19	S. $\frac{1}{2}$	6977	19- 6-'01	320.00	
			21	All	6977	19- 6-'01	640.00	
			23	All	6977	19- 6-'01	610.00	
			25	W. $\frac{1}{2}$ & N.E. $\frac{1}{4}$	6977	19- 6-'01	480.00	
			25	S.E. $\frac{1}{4}$	6978	19- 6-'01	112.90	Balance Lake.
			27	All	6977	19- 6-'01	640.00	
			31	All	6978	19- 6-'01	216.40	Balance Lake.
			33	All	6977	19- 6-'01	637.04	
			35	All	6977	19- 6-'01	636.64	
			47	16	4	1	All	6979
3	All	6979				19- 6-'01	637.30	
5	All	6979				19- 6-'01	637.00	
7	All	6979				19- 6-'01	640.00	
9	All	6979				19- 6-'01	640.00	
13	All	6979				19- 6-'01	640.00	
15	All	6979				19- 6-'01	640.00	
17	All	6979				19- 6-'01	640.00	
19	All	6979				19- 6-'01	640.00	
21	All	6979				19- 6-'01	640.00	
23	All	6979				19- 6-'01	640.00	
25	All	6979				19- 6-'01	640.00	
27	All	6979				19- 6-'01	640.00	
31	All	6979				19- 6-'01	640.00	
33	All	6979	19- 6-'01	640.00				
35	All	6979	19- 6-'01	640.00				
48	16	4	1	All	6980	19- 6-'01	640.00	
			3	All	6980	19- 6-'01	640.00	
			5	All	6980	19- 6-'01	646.00	
			7	All	6980	19- 6-'01	640.00	
			9	All	6980	19- 6-'01	640.00	
			13	All	6980	19- 6-'01	640.00	
			15	All	6980	19- 6-'01	640.00	
			17	All	6980	19- 6-'01	640.00	
			19	All	6980	19- 6-'01	640.00	
			21	All	6980	19- 6-'01	640.00	
23	All	6980	19- 6-'01	640.00				
25	All	6980	19- 6-'01	640.00				
27	All	6980	19- 6-'01	640.00				

MAIN LINE LAND GRANT

DESCRIPTION					PATENT			REMARKS
T.	R.	M.	S.	Part of Section	No.	Date	Area	
48	16	W1	31	All	6980	19- 6-'01	640 00	
			33	All	6980	19- 6-'01	640 00	
			35	All	6980	19- 6-'01	640 00	
49	16	1	4	All	6981	19- 6-'01	640 00	
			3	All	6981	19- 6-'01	640 00	
			5	All	6981	19- 6-'01	640 00	
			7	All	6981	19- 6-'01	640 00	
			9	All	6981	19- 6-'01	640 00	
			13	All	6981	19- 6-'01	640 00	
			15	All	6981	19- 6-'01	640 00	
			17	All	6981	19- 6-'01	640 00	
			19	All	6981	19- 6-'01	640 00	
			21	All	6981	19- 6-'01	640 00	
			23	All	6981	19- 6-'01	640 00	
			25	All	6981	19- 6-'01	640 00	
			27	All	6981	19- 6-'01	640 00	
50	16	1	1	All	6982	19- 6-'01	640 00	
			3	All	6982	19- 6-'01	640 00	
			5	All	6982	19- 6-'01	640 00	
			7	All	6982	19- 6-'01	640 00	
			9	All	6982	19- 6-'01	640 00	
			13	All	6982	19- 6-'01	640 00	
			15	All	6982	19- 6-'01	640 00	
			17	All	6982	19- 6-'01	640 00	
			19	All	6982	19- 6-'01	640 00	
			21	All	6982	19- 6-'01	640 00	
			23	All	6982	19- 6-'01	640 00	
			25	All	6982	19- 6-'01	640 00	
			27	All	6982	19- 6-'01	640 00	
51	16	1	1	All	6983	19- 6-'01	612 21	
			3	All	6983	19- 6-'01	643 58	
			5	All	6983	19- 6-'01	613 99	
			7	All	6983	19- 6-'01	640 00	
			9	All	6983	19- 6-'01	640 00	
			13	All	6983	19- 6-'01	640 00	
			15	All	6983	19- 6-'01	640 00	

## CANADIAN PACIFIC RAILWAY

T.	R.	M.	S.	DESCRIPTION		PATENT		REMARKS
				Part of Section	No.	Date	Area	
51	16	W4	17	All	6983	19- 6-'01	640 00	
			19	All	6983	19- 6-'01	640 00	
			21	All	6983	19- 6-'01	640 00	
			23	All	6983	19- 6-'01	640 00	
			25	All	6983	19- 6-'01	640 00	
			27	All	6983	19- 6-'01	640 00	
			31	E. $\frac{1}{2}$ & S.W. $\frac{1}{4}$	6983	19- 6-'01	180 00	
			31	N.W. $\frac{1}{4}$	6984	19- 6-'01	150 85	Balance Lake.
			33	All	6983	19- 6-'01	640 00	
			35	All	6983	19- 6-'01	640 00	
52	16	4	1	W. $\frac{1}{2}$ & N.E. $\frac{1}{4}$	6986	19- 6-'01	325 00	Balance Lake.
			1	S.E. $\frac{1}{4}$	6985	19- 6-'01	160 00	
			3	All	6985	19- 6-'01	640 00	
			5	All	6985	19- 6-'01	640 00	
			7	All	6985	19- 6-'01	640 00	
			9	All	6985	19- 6-'01	640 00	
			13	N.W. $\frac{1}{4}$	6985	19- 6-'01	160 00	
			13	E. $\frac{1}{2}$ & S.W. $\frac{1}{4}$	6986	19- 6-'01	360 00	Balance Lake.
			15	All	6985	19- 6-'01	640 00	
			17	All	6985	19- 6-'01	640 00	
			19	W. $\frac{1}{2}$ & S.E. $\frac{1}{4}$	6985	19- 6-'01	180 00	
			19	N.E. $\frac{1}{4}$	6987	19- 6-'01	131 00	Balance Lake.
			21	All	6985	19- 6-'01	640 00	
			23	All	6985	19- 6-'01	640 00	
			25	All	6985	19- 6-'01	640 00	
			27	All	6985	19- 6-'01	640 00	
			31	W. $\frac{1}{2}$ & N.E. $\frac{1}{4}$	6985	19- 6-'01	180 00	
31	S.E. $\frac{1}{4}$	6988	30- 5-'03	116 00	Balance Lake			
33	All	6985	19- 6-'01	640 00				
35	All	6985	19- 6-'01	640 00				
53	16	4	1	All	6989	19- 6-'01	640 00	
			3	All	6989	19- 6-'01	640 00	
			5	All	6989	19- 6-'01	640 00	
			7	All	6989	19- 6-'01	640 00	
			9	All	6989	19- 6-'01	640 00	
			13	All	6989	19- 6-'01	640 00	
			15	All	6989	19- 6-'01	640 00	
			17	W. $\frac{1}{2}$ & N.E. $\frac{1}{4}$	6989	19- 6-'01	480 00	
			17	S.E. $\frac{1}{4}$	6990	19- 6-'01	147 00	Balance Lake
			19	E. $\frac{1}{2}$ & N.W. $\frac{1}{4}$	6989	19- 6-'01	180 00	
			19	S.W. $\frac{1}{4}$	6990	19- 6-'01	150 00	Balance Lake.
21	All	6989	19- 6-'01	640 00				

## MAIN LINE LAND GRANT

DESCRIPTION					PATENT			REMARKS
T.	R.	M.	S.	Part of Section	No.	Date	Area	
53	16	W1	23	All	6989	19-6-01	610 00	
			25	All	6989	19-6-01	610 00	
			27	All	6989	19-6-01	610 00	
			31	All	6989	19-6-01	610 00	
			33	All	6989	19-6-01	610 00	
			35	All	6989	19-6-01	610 00	
51	16	4	1	All	6991	19-6-01	610 00	
			3	All	6991	19-6-01	616 00	
			5	All	6991	19-6-01	610 00	
			7	All	6991	19-6-01	610 00	
			9	All	6991	19-6-01	610 00	
			13	All	6991	19-6-01	610 00	
			15	All	6991	19-6-01	610 00	
			17	All	6991	19-6-01	610 00	
			19	All	6991	19-6-01	610 00	
			21	All	6991	19-6-01	610 00	
			23	All	6991	19-6-01	610 00	
			25	All	6991	19-6-01	610 00	
			27	All	6991	19-6-01	610 00	
			31	All	6991	19-6-01	622 00	
			33	All	6991	19-6-01	617 00	
35	All	6991	19-6-01	618 00				
55	16	1	1	All	6992	20-6-01	626 00	
			3	All	6992	20-6-01	627 00	
			5	All	6992	20-6-01	628 00	
			7	All	6992	20-6-01	610 00	
			9	All	6992	20-6-01	610 00	
			13	All	6992	20-6-01	610 00	
			15	All	6992	20-6-01	610 00	
			17	All	6992	20-6-01	610 00	
			19	All	6992	20-6-01	610 00	
			21	All	6992	20-6-01	610 00	
			23	All	6992	20-6-01	610 00	
			25	All	6992	20-6-01	610 00	
			27	All	6992	20-6-01	610 00	
			31	All	6992	20-6-01	610 00	
			33	All	6992	20-6-01	610 00	
35	All	6992	20-6-01	610 00				
56	16	4	1	All	6993	20-6-01	610 00	
			3	All	6993	20-6-01	610 00	
			5	All	6993	20-6-01	610 00	
			7	All	6993	20-6-01	610 00	

## CANADIAN PACIFIC RAILWAY

DESCRIPTION				PATENT			REMARKS	
T.	R.	M.	S.	Part of Section	No.	Date		Area
56	16	W1	9	S. $\frac{1}{2}$ , N.E. $\frac{1}{4}$ & E. $\frac{1}{4}$ of N.W. $\frac{1}{4}$	6993	20- 6-'01	560 00	
			13	W. $\frac{1}{2}$ & S.E. $\frac{1}{4}$	6991	20- 6-'01	171 00	Balance Lake.
			15	W. $\frac{1}{2}$ & N.E. $\frac{1}{4}$	6995	15- 6-'03	358 00	Balance Lake
			15	S.E. $\frac{1}{4}$	6993	20- 6-'01	160 00	
			17	All	6993	20- 6-'01	610 00	
			19	All	6993	20- 6-'01	610 00	
			21	E. $\frac{1}{2}$ & N.W. $\frac{1}{4}$	6995	15- 6-'03	355 00	Balance Lake.
			21	S.W. $\frac{1}{4}$	6993	20- 6-'01	160 00	
			23	S. $\frac{1}{2}$	6995	15- 6-'03	11 00	Balance Lake.
			25	N.E. $\frac{1}{4}$	6995	15- 6-'03	21 00	Balance Lake.
			27	All	6995	15- 6-'03	281 00	Balance Lake.
			31	All	6993	20- 6-'01	610 00	
			33	All	6993	20- 6-'01	610 00	
			35	N. $\frac{1}{2}$	6993	20- 6-'01	320 00	
			35	S. $\frac{1}{2}$	6995	15- 6-'03	139 00	Balance Lake
57	16	1	1	All	6996	20- 6-'01	610 00	
			3	All	6996	20- 6-'01	610 00	
			5	All	6996	20- 6-'01	610 00	
			7	All	6996	20- 6-'01	610 00	
			9	All	6996	20- 6-'01	610 00	
			13	All	6996	20- 6-'01	610 00	
			15	All	6996	20- 6-'01	610 00	
			17	All	6996	20- 6-'01	610 00	
			19	All	6996	20- 6-'01	610 00	
			21	All	6996	20- 6-'01	610 00	
			23	All	6996	20- 6-'01	610 00	
			25	All	6996	20- 6-'01	610 00	
			27	All	6996	20- 6-'01	610 00	
			31	All	6996	20- 6-'01	610 00	
			33	All	6996	20- 6-'01	610 00	
			35	All	6996	20- 6-'01	610 00	
35	17	1	1	All	10111	15- 6-'05	623 00	
			3	All	10111	15- 6-'05	626 00	
			5	All	10111	15- 6-'05	628 00	
			7	All	10111	15- 6-'05	611 00	
			9	All	10111	15- 6-'05	610 00	
			13	All	10111	15- 6-'05	611 00	
			15	All	10111	15- 6-'05	611 00	
			17	All	10111	15- 6-'05	611 00	
			19	E. $\frac{1}{2}$ & S.W. $\frac{1}{4}$	10111	15- 6-'05	183 00	
			19	N.W. $\frac{1}{4}$	10112	15- 6-'05	156 30	Balance Lake.

## MAIN LINE LAND GRANT

DESCRIPTION					PATENT			REMARKS
T.	R.	M.	S.	Part of Section	No.	Date	Area	
35	17	W4	21	All	10111	15- 6-'05	610 00	
			23	All	10111	15- 6-'05	611 00	
			25	All	10111	15- 6-'05	611 00	
			27	All	10111	15- 6-'05	612 00	
			31	E. $\frac{1}{2}$ & S.W. $\frac{1}{4}$	10111	15- 6-'05	181 00	
			31	N.W. $\frac{1}{4}$	10112	15- 6-'05	136 50	Balance Lake.
			33	All	10111	15- 6-'05	610 00	
			35	N. $\frac{1}{2}$	10113	15- 6-'05	173 50	Balance Lake.
			35	S. $\frac{1}{2}$	10111	15- 6-'05	320 00	
			36	17	4	1	E. $\frac{1}{2}$ & N.W. $\frac{1}{4}$	10165
1	S.W. $\frac{1}{4}$	10166				12- 7-'05	93 20	Balance Lake.
3	All	10165				15- 7-'05	640 00	
5	E. $\frac{1}{2}$ & N.W. $\frac{1}{4}$	10167				12- 7-'05	213 70	Balance Lake.
5	S.W. $\frac{1}{4}$	10165				15- 7-'05	160 00	
9	All	10165				15- 7-'05	640 00	
13	All	10165				15- 7-'05	640 00	
15	All	10165				15- 7-'05	640 00	
17	All	10167				12- 7-'05	297 50	Balance Lake.
19	N. $\frac{1}{2}$	10165				15- 7-'05	320 00	
19	S. $\frac{1}{2}$	10167				12- 7-'05	110 90	Balance Lake.
21	All	10165				15- 7-'05	640 00	
23	All	10165				15- 7-'05	640 00	
25	All	10165				15- 7-'05	640 00	
27	All	10165				15- 7-'05	640 00	
31	All	10165				15- 7-'05	640 00	
33	All	10165				15- 7-'05	640 00	
35	All	10165	15- 7-'05	640 00				
37	17	4	1	All	10168	25- 7-'05	640 00	
			3	All	10168	25- 7-'05	640 00	
			5	N. $\frac{1}{2}$	10169	25- 7-'05	188 90	Balance Lake.
			5	S. $\frac{1}{2}$	10168	25- 7-'05	320 00	
			7	W. $\frac{1}{2}$ & S.E. $\frac{1}{4}$	10170	25- 7-'05	226 90	Balance Lake.
			9	All	10169	25- 7-'05	374 00	Balance Lake.
			13	All	10168	25- 7-'05	640 00	
			15	W. $\frac{1}{2}$ & S.E. $\frac{1}{4}$	10169	25- 7-'05	100 10	Balance Lake.
			17	W. $\frac{1}{2}$	10170	25- 7-'05	201 40	Balance Lake.
			17	E. $\frac{1}{2}$	10168	25- 7-'05	320 00	
			19	E. $\frac{1}{2}$	10170	25- 7-'05	127 00	Balance Lake.
			21	All	10168	25- 7-'05	640 00	
			23	N. $\frac{1}{2}$	10168	25- 7-'05	320 00	
			23	S. $\frac{1}{2}$	10169	25- 7-'05	35 00	Balance Lake.
			25	All	10168	25- 7-'05	640 00	

## CANADIAN PACIFIC RAILWAY

T.	DESCRIPTION				PATENT			REMARKS
	R.	M.	S.	Part of Section	No.	Date	Area	
37	17	W4	27	All	10168	25- 7-'05	610 00	
			31	All	10168	25- 7-'05	640 00	
			33	All	10168	25- 7-'05	640 00	
			35	All	10168	25- 7-'05	640 00	
38	17	4	1	All	10174	21- 7-'05	640 00	
			3	All	10171	21- 7-'05	640 00	
			5	All	10171	24- 7-'05	640 00	
			7	All	10171	24- 7-'05	636 00	
			9	All	10171	21- 7-'05	640 00	
			13	All	10171	24- 7-'05	636 00	
			15	All	10171	21- 7-'05	636 00	
			17	All	10171	24- 7-'05	640 00	
			19	All	10171	21- 7-'05	636 00	
			21	All	10171	24- 7-'05	640 00	
			23	All	10171	24- 7-'05	610 00	
			25	All	10171	24- 7-'05	636 00	
			27	All	10171	21- 7-'05	636 00	
			31	All	10171	21- 7-'05	637 00	
			33	All	10171	24- 7-'05	636 00	
39	17	1	4	All	10172	25- 7-'05	642 00	
			3	All	10172	25- 7-'05	642 00	
			5	All	10172	25- 7-'05	613 00	
			7	All	10172	25- 7-'05	640 00	
			9	All	10172	25- 7-'05	610 00	
			13	All	10172	25- 7-'05	611 00	
			15	All	10172	25- 7-'05	644 00	
			17	All	10172	25- 7-'05	642 00	
			19	All	10172	25- 7-'05	640 00	
			21	All	10172	25- 7-'05	640 00	
			23	All	10172	25- 7-'05	610 00	
			25	All	10172	25- 7-'05	641 00	
			27	All	10172	25- 7-'05	614 00	
			31	All	10172	25- 7-'05	640 00	
			40	17	1	1	All	6653
3	All	6653				4- 6-'01	610 00	
5	All	6653				4- 6-'01	640 00	
7	All	6653				4- 6-'01	640 00	
9	All	6653				4- 6-'01	640 00	
13	All	6653				4- 6-'01	640 00	
15	All	6653				4- 6-'01	640 00	

## MAIN LINE LAND GRANT

DESCRIPTION					PATENT			REMARKS			
T.	R.	M.	S.	Part of Section	No.	Date	Area				
40	17	W4	15	All	6653	4- 6-'01	640 00				
			17	All	6653	4- 6-'01	640 00				
			19	All	6653	4- 6-'01	640 00				
			21	All	6653	4- 6-'01	640 00				
			23	All	6653	4- 6-'01	640 00				
			25	All	6653	4- 6-'01	640 00				
			27	All	6653	4- 6-'01	640 00				
			31	All	6653	4- 6-'01	640 00				
			33	All	6653	4- 6-'01	640 00				
			35	All	6653	4- 6-'01	640 00				
			41	17	1	1	All	6654	4- 6-'01	640 00	
						3	All	6654	4- 6-'01	640 00	
						5	N. $\frac{1}{2}$	6655	3- 6-'01	219 75	Balance Lake.
						5	S. $\frac{1}{2}$	6654	4- 6-'01	320 00	
7	All	6654				4- 6-'01	640 00				
9	All	6654				4- 6-'01	640 00				
13	W. $\frac{1}{2}$ & S.E. $\frac{1}{4}$	6654				4- 6-'01	480 00				
13	N.E. $\frac{1}{4}$	6656				3- 6-'01	451 00	Balance River.			
15	E. $\frac{1}{2}$ & S.W. $\frac{1}{4}$	6654				4- 6-'01	480 00				
15	N.W. $\frac{1}{4}$	6655				3- 6-'01	138 38	Balance Lake.			
17	All	6654				4- 6-'01	640 00				
19	All	6654				4- 6-'01	640 00				
21	W. $\frac{1}{2}$	6654				4- 6-'01	320 00				
21	E. $\frac{1}{2}$	6655				3- 6-'01	287 62	Balance River.			
23	E. $\frac{1}{2}$ & S.W. $\frac{1}{4}$	6654				4- 6-'01	480 00				
23	N.W. $\frac{1}{4}$	6655				3- 6-'01	146 40	Balance Lake.			
25	W. $\frac{1}{2}$	6656				3- 6-'01	294 60	Balance River.			
25	E. $\frac{1}{2}$	6654				4- 6-'01	320 00				
27	W. $\frac{1}{2}$ & N.E. $\frac{1}{4}$	6654				4- 6-'01	480 00				
27	S.E. $\frac{1}{4}$	6657				5- 6-'01	153 81	Balance Lake.			
31	All	6654	4- 6-'01	640 00							
33	E. $\frac{1}{2}$ & S.W. $\frac{1}{4}$	6654	4- 6-'01	480 00							
33	N.W. $\frac{1}{4}$	6657	5- 6-'01	154 00	Balance Lake.						
35	E. $\frac{1}{2}$ & N.W. $\frac{1}{4}$	6656	3- 6-'01	450 73	Balance River.						
35	S.W. $\frac{1}{4}$	6654	4- 6-'01	160 00							
42	17	1	1	All	6658	4- 6-'01	640 00				
			3	W. $\frac{1}{2}$	6658	4- 6-'01	320 00				
			3	E. $\frac{1}{2}$	6659	4- 6-'01	307 35	Balance River.			
			5	All	6658	4- 6-'01	640 00				
			7	All	6658	4- 6-'01	640 00				
			9	All	6658	4- 6-'01	640 00				
			13	All	6658	4- 6-'01	640 00				



## CANADIAN PACIFIC RAILWAY

DESCRIPTION				PATENT			REMARKS				
T.	R.	M.	S.	Part of Section	No.	Date		Area			
42	17	W4	15	E. $\frac{1}{2}$ & N.W. $\frac{1}{4}$	6658	1-6-01	180 00				
			15	S.W. $\frac{1}{4}$	6659	1-6-01	158 50	Balance River.			
			17	All	6658	1-6-01	610 00				
			19	All	6658	1-6-01	610 00				
			21	All	6659	1-6-01	615 18	Balance River.			
			23	All	6658	1-6-01	610 00				
			25	All	6658	1-6-01	610 00				
			27	All	6658	1-6-01	610 00				
			31	All	6658	1-6-01	671 17				
			33	E. $\frac{1}{2}$ & N.W. $\frac{1}{4}$	6659	1-6-01	168 53	Balance River.			
			33	S.W. $\frac{1}{4}$	6658	1-6-01	160 00				
			35	All	6658	1-6-01	667 31				
			43	17	1	1	All	6997	20-6-01	668 66	
						3	All	6998	20-6-01	623 07	Balance River.
5	All	6997				20-6-01	675 67				
7	W. $\frac{1}{2}$	6997				20-6-01	320 00				
7	E. $\frac{1}{2}$	6998				20-6-01	311 00	Balance River.			
9	W. $\frac{1}{2}$ & S.E. $\frac{1}{4}$	6998				20-6-01	119 00	Balance River.			
9	N.E. $\frac{1}{4}$	6997				20-6-01	160 00				
13	All	6997				20-6-01	640 00				
15	All	6997				20-6-01	640 00				
17	All	6997				20-6-01	640 00				
19	All	6997				20-6-01	640 00				
21	All	6997				20-6-01	640 00				
23	All	6997				20-6-01	640 00				
25	All	6997				20-6-01	640 00				
27	All	6997				20-6-01	640 00				
44	17	4	1	All	6999	20-6-01	640 00				
			3	All	6999	20-6-01	640 00				
			5	All	6999	20-6-01	640 00				
			7	All	6999	20-6-01	640 00				
			9	All	6999	20-6-01	640 00				
			13	All	6999	20-6-01	640 00				
			15	All	6999	20-6-01	640 00				
			17	All	6999	20-6-01	640 00				
			19	All	6999	20-6-01	640 00				
			21	All	6999	20-6-01	640 00				
			23	All	6999	20-6-01	640 00				
			25	All	6999	20-6-01	640 00				

MAIN LINE LAND GRANT

DESCRIPTION					PATENT			REMARKS
T	R.	M.	S.	Part of Section	No.	Date	Area	
14	17	W4	27	All	6999	20-6-01	640 00	
			31	All	6999	20-6-01	640 00	
			33	All	6999	20-6-01	640 00	
			35	All	6999	20-6-01	640 00	
15	17	4	1	All	7000	20-6-01	640 00	
			3	W 1/2	7000	20-6-01	320 00	
			3	E 1/2	7001	20-6-01	273 00	Baldwin Lake.
			5	All	7000	20-6-01	640 00	
			7	All	7000	20-6-01	640 00	
			9	All	7000	20-6-01	640 00	
			13	All	7000	20-6-01	640 00	
			15	All	7000	20-6-01	640 00	
			17	All	7000	20-6-01	640 00	
			19	All	7000	20-6-01	640 00	
			21	All	7000	20-6-01	640 00	
			23	All	7000	20-6-01	640 00	
			25	W 1/2 & S 1/2	7000	20-6-01	480 00	
			25	N 1/2	7001	20-6-01	153 25	Baldwin Lake
			27	W 1/2 & S 1/2	7000	20-6-01	480 00	
			27	N 1/2	7001	20-6-01	148 00	Baldwin Lake
			31	All	7000	20-6-01	640 00	
			33	All	7000	20-6-01	640 00	
			35	E 1/2 & N W 1/2	7000	20-6-01	480 00	
			35	S W 1/2	7002	18-6-01	157 00	Baldwin Lake
16	17	4	1	E 1/2 & N W 1/2	7004	20-6-01	317 75	Baldwin Lake
			1	S W 1/2	7004	20-6-01	160 00	
			3	All	7004	20-6-01	640 00	
			5	All	7004	20-6-01	640 00	
			7	All	7004	20-6-01	640 00	
			9	All	7004	20-6-01	640 00	
			13	W 1/2 & N E 1/2	7004	20-6-01	480 00	
			13	S E 1/2	7004	20-6-01	324 50	Baldwin Lake
			15	All	7004	20-6-01	640 00	
			17	All	7004	20-6-01	640 00	
			19	All	7004	20-6-01	640 00	
			21	All	7004	20-6-01	640 00	
			23	All	7004	20-6-01	640 00	
			25	W 1/2	7004	20-6-01	320 00	
			25	E 1/2	7004	20-6-01	247 70	Baldwin Lake
			27	All	7004	20-6-01	640 00	
31	All	7004	20-6-01	642 00				
33	All	7004	20-6-01	642 00				

## CANADIAN PACIFIC RAILWAY

DESCRIPTION					PATENT			REMARKS
T.	R.	M.	S.	Part of Section	No.	Date	Area	
46	17	W4	35	All	7003	20- 6-'01	634.00	
47	17	4	4	All	7005	19- 6-'01	637.90	
			3	All	7005	19- 6-'01	637.40	
			5	All	7005	19- 6-'01	635.20	
			7	All	7005	19- 6-'01	640.00	
			9	All	7005	19- 6-'01	640.00	
			13	All	7005	19- 6-'01	640.00	
			15	All	7005	19- 6-'01	640.00	
			17	All	7005	19- 6-'01	640.00	
			19	All	7005	19- 6-'01	640.00	
			21	All	7005	19- 6-'01	640.00	
			23	All	7005	19- 6-'01	640.00	
			25	All	7005	19- 6-'01	640.00	
			27	All	7005	19- 6-'01	640.00	
			31	All	7005	19- 6-'01	640.00	
			33	All	7005	19- 6-'01	640.00	
			35	All	7005	19- 6-'01	640.00	
48	17	4	1	All	7006	21- 6-'01	640.00	
			3	All	7006	21- 6-'01	640.00	
			5	All	7006	21- 6-'01	640.00	
			7	W. 1/2	7007	20- 6-'01	210.00	Balance Lake.
			7	E. 1/2	7006	21- 6-'01	320.00	
			9	All	7006	21- 6-'01	640.00	
			13	All	7006	21- 6-'01	640.00	
			15	All	7006	21- 6-'01	640.00	
			17	All	7006	21- 6-'01	640.00	
			19	All	7006	21- 6-'01	640.00	
			21	All	7006	21- 6-'01	640.00	
			23	All	7006	21- 6-'01	640.00	
			25	All	7006	21- 6-'01	640.00	
			27	All	7006	21- 6-'01	640.00	
			31	All	7006	21- 6-'01	640.00	
			33	All	7006	21- 6-'01	640.00	
			35	All	7006	21- 6-'01	640.00	
49	17	4	1	All	7008	21- 6-'01	640.00	
			3	All	7008	21- 6-'01	640.00	
			5	All	7008	21- 6-'01	640.00	
			7	All	7008	21- 6-'01	640.00	
			9	All	7008	21- 6-'01	640.00	
			13	All	7008	21- 6-'01	640.00	
			15	All	7008	21- 6-'01	640.00	
			17	All	7008	21- 6-'01	640.00	

## MAIN LINE LAND GRANT

DESCRIPTION					PATENT			REMARKS
T.	R.	M.	S.	Part of Section	No.	Date	Area	
49	17	W4	19	All	7008	21- 6-'01	640 00	
			21	All	7008	21- 6-'01	640 00	
			23	All	7008	21- 6-'01	640 00	
			25	All	7008	21- 6-'01	640 00	
			27	All	7008	21- 6-'01	640 00	
			31	All	7008	21- 6-'01	640 00	
			33	All	7008	21- 6-'01	640 00	
			35	All	7008	21- 6-'01	640 00	
			50	17	4	1	All	7009
3	All	7009				21- 6-'01	640 00	
5	All	7009				21- 6-'01	640 00	
7	All	7009				21- 6-'01	640 00	
9	All	7009				21- 6-'01	640 00	
13	All	7009				21- 6-'01	640 00	
15	All	7009				21- 6-'01	640 00	
17	All	7009				21- 6-'01	640 00	
19	E. $\frac{1}{2}$ & S.W. $\frac{1}{4}$	7010				21- 6-'01	349 73	Balance Lake.
19	N.W. $\frac{1}{4}$	7009				21- 6-'01	160 00	
24	All	7009				21- 6-'01	640 00	
23	All	7009				21- 6-'01	640 00	
25	All	7009				21- 6-'01	640 00	
27	All	7009				21- 6-'01	640 00	
31	W. $\frac{1}{2}$ & S.E. $\frac{1}{4}$	7009				21- 6-'01	479 32	Balance Lake.
31	N.E. $\frac{1}{4}$	7011				21- 6-'01	444 56	Balance Lake.
33	All	7009				21- 6-'01	637 24	
35	All	7009				21- 6-'01	635 99	
51	17	4	1	All	7012	21- 6-'01	632 33	Balance Lake.
			3	N. $\frac{1}{2}$	7012	21- 6-'01	320 00	
			3	S. $\frac{1}{2}$	7013	21- 6-'01	185 35	Balance Lake
			5	All	7013	21- 6-'01	355 49	Balance Lake.
			7	S.E. $\frac{1}{4}$	7013	21- 6-'01	1 80	Balance Lake.
			9	All	7013	21- 6-'01	371 83	Balance Lake.
			13	All	7012	21- 6-'01	640 00	
			15	E. $\frac{1}{2}$ & N.W. $\frac{1}{4}$	7012	21- 6-'01	180 00	
			15	S.W. $\frac{1}{4}$	7013	21- 6-'01	157 00	Balance Lake.
			17	S.E. $\frac{1}{4}$	7013	21- 6-'01	76 00	Balance Lake.
			21	W. $\frac{1}{2}$ & S.E. $\frac{1}{4}$	7013	21- 6-'01	180 98	Balance Lake.
			21	N.E. $\frac{1}{4}$	7012	21- 6-'01	160 00	
			23	All	7012	21- 6-'01	640 00	
			25	All	7012	21- 6-'01	640 00	
			27	E. $\frac{1}{2}$ & S.W. $\frac{1}{4}$	7012	21- 6-'01	480 00	
27	N.W. $\frac{1}{4}$	10486	9- 2-'06	160 66				

## CANADIAN PACIFIC RAILWAY

DESCRIPTION				PATENT			REMARKS	
T.	R.	M.	S.	Part of Section	No.	Date		Area
51	17	W4	35	W. $\frac{1}{2}$	7012	21- 6-'01	320 00	
			35	E. $\frac{1}{2}$	7011	21- 6-'01	59.97	Balance Lake.
52	17	4	1	W. $\frac{1}{2}$ & S.E. $\frac{1}{4}$	7016	20- 6-'01	277 00	Balance Lake.
			1	N.E. $\frac{1}{4}$	7015	20- 6-'01	160 00	
			3	S. $\frac{1}{2}$ & S. $\frac{1}{2}$ of N. $\frac{1}{2}$	7017	20- 6-'01	386 50	Balance Lake.
			3	N. $\frac{1}{2}$ of N.E. $\frac{1}{4}$	7863	2- 9-'02	80 00	
			9	N. $\frac{1}{2}$ of S.E. $\frac{1}{4}$	7017	20- 6-'01	23 00	Balance Lake.
			13	All	7015	20- 6-'01	640 00	
			15	All	7015	20- 6-'01	640 00	
			21	S. $\frac{1}{2}$	7017	20- 6-'01	250 00	Balance Lake.
			23	All	7015	20- 6-'01	640 00	
			25	All	7015	20- 6-'01	640 00	
			27	All	7015	20- 6-'01	640 00	
			33	E. $\frac{1}{2}$ & S.W. $\frac{1}{4}$	7015	20- 6-'01	180 00	
			33	N.W. $\frac{1}{4}$	7598	6- 8-'01	160 00	
			35	All	6818	17- 6-'01	569 00	Balance Lake.
53	17	4	1	All	7018	21- 6-'01	640 00	
			3	All	7018	21- 6-'01	640 00	
			5	W. $\frac{1}{2}$	7019	21- 6-'01	249 00	Balance Lake.
			5	E. $\frac{1}{2}$	7018	21- 6-'01	320 00	
			7	E. $\frac{1}{2}$ & S.W. $\frac{1}{4}$	7019	21- 6-'01	315 00	Balance Lake.
			7	N.W. $\frac{1}{4}$	7018	21- 6-'01	160 00	
			9	All	7018	21- 6-'01	640 00	
			13	W. $\frac{1}{2}$ & S.E. $\frac{1}{4}$	7018	21- 6-'01	480 00	
			13	N.E. $\frac{1}{4}$	7020	21- 6-'01	159 00	Balance Lake.
			15	All	7018	21- 6-'01	640 00	
			17	All	7018	21- 6-'01	640 00	
			19	All	7018	21- 6-'01	640 00	
			21	All	7018	21- 6-'01	640 00	
			23	All	7018	21- 6-'01	640 00	
			25	W. $\frac{1}{2}$ & N.E. $\frac{1}{4}$	7018	21- 6-'01	480 00	
			25	S.E. $\frac{1}{4}$	7020	21- 6-'01	157 00	Balance Lake.
			27	All	7018	21- 6-'01	640 00	
			31	All	7018	21- 6-'01	640 00	
			33	All	7018	21- 6-'01	640 00	
			35	All	7018	21- 6-'01	640 00	
54	17	4	1	All	7021	21- 6-'01	640 00	
			3	All	7021	21- 6-'01	640 00	
			5	All	7021	21- 6-'01	640 00	
			7	All	7021	21- 6-'01	640 00	
			9	All	7021	21- 6-'01	640 00	
			13	All	7021	21- 6-'01	640 00	

## MAIN LINE LAND GRANT

DESCRIPTION					PATENT			REMARKS
T.	R.	M.	S.	Part of Section	No.	Date	Area	
54	17	W1	15	E <sub>2</sub> , N. W <sub>1</sub> L.S.				
				3, 5, 6	7021	21- 6-'01	600.00	
			17	All ....	7021	21- 6-'01	640.00	
			19	All	7021	21- 6-'01	640.00	
			21	All	7021	21- 6-'01	640.00	
			23	All	7021	21- 6-'01	640.00	
			25	All	7021	21- 6-'01	640.00	
			27	All	7021	21- 6-'01	610.00	
			31	All	7021	21- 6-'01	627.40	
			33	All	7021	21- 6-'01	625.00	
			35	All	7021	21- 6-'01	627.00	
55	17	4	1	All	7022	22- 6-'01	628.00	
			3	All	7022	22- 6-'01	633.00	
			5	All	7022	22- 6-'01	634.00	
			7	W <sub>2</sub>	7022	22- 6-'01	320.00	
			7	E <sub>2</sub>	7023	21- 6-'01	320.00	
			9	All	7022	22- 6-'01	640.00	
			13	All	7022	22- 6-'01	610.00	
			15	All	7022	22- 6-'01	640.00	
			17	All	7022	22- 6-'01	640.00	
			19	All	7022	22- 6-'01	640.00	
			21	All	7022	22- 6-'01	640.00	
			23	All	7022	22- 6-'01	640.00	
			25	All	7022	22- 6-'01	640.00	
			27	All	7022	22- 6-'01	640.00	
			31	All	7022	22- 6-'01	610.00	
			33	All	7022	22- 6-'01	640.00	
			35	All	7022	22- 6-'01	640.00	
56	17	4	1	All	7024	18- 6-'01	610.00	
			3	All	7024	18- 6-'01	640.00	
			5	All	7024	18- 6-'01	640.00	
			7	All	7024	18- 6-'01	640.00	
			9	All	7024	18- 6-'01	640.00	
			13	All	7024	18- 6-'01	610.00	
			15	All	7024	18- 6-'01	610.00	
			17	All	7024	18- 6-'01	640.00	
			19	All	7024	18- 6-'01	610.00	
			21	All	7024	18- 6-'01	640.00	
			23	All	7024	18- 6-'01	640.00	
			25	All	7024	18- 6-'01	640.00	
			27	All	7021	18- 6-'01	610.00	
			31	N <sub>2</sub>	7025	21- 6-'01	228.00	Balance Lake.

## CANADIAN PACIFIC RAILWAY

DESCRIPTION				PATENT			REMARKS	
T.	R.	M.	S.	Part of Section	No.	Date		Area
56	17	W1	31	S $\frac{1}{2}$	7024	18- 6-'01	320 00	
			33	All	7024	18- 6-'01	640 00	
			35	All	7024	18- 6-'01	640 00	
18	18	4	25	S $\frac{1}{2}$ S. of River	8309	4- 1-'03	44 00	Bal. 239.50 in Irr. Block
19	18	4	13	All	9115	29- 2-'04	294 00	West of River.
			21	N $\frac{1}{2}$	8311	3- 1-'03	150 75	Bal. 75.00 S. of River in Irr. Blk.
35	18	1	21	S $\frac{1}{2}$	8310	1- 1-'03	320 00	
			1	N $\frac{1}{2}$	10116	15- 6-'05	209 60	Balance Lake.
			1	S $\frac{1}{2}$	10114	16- 6-'05	300 00	
			3	All	10114	16- 6-'05	626 00	
			5	All	10111	16- 6-'05	624 00	
			7	E $\frac{1}{2}$ & S.W. $\frac{1}{4}$	10441	16- 6-'05	483 00	
			7	N.W. $\frac{1}{4}$	10115	16- 6-'05	109 60	Balance Lake.
			9	All	10111	16- 6-'05	642 00	
			13	E $\frac{1}{2}$	10116	15- 6-'05	180 40	Balance Lake.
			15	W $\frac{1}{2}$	10116	15- 6-'05	209 80	Balance Lake.
			17	All	10114	16- 6-'05	640 00	
			19	All	10114	16- 6-'05	644 00	
			21	W $\frac{1}{2}$ & S.E. $\frac{1}{4}$	10116	15- 6-'05	164 60	Balance Lake.
			25	E $\frac{1}{2}$	10116	15- 6-'05	139 10	Balance Lake.
			27	N $\frac{1}{2}$	10116	15- 6-'05	30 60	Balance Lake.
			31	All	10114	16- 6-'05	640 00	
			33	N $\frac{1}{2}$	10111	16- 6-'05	320 00	
33	S $\frac{1}{2}$	10116	15- 6-'05	252 30	Balance Lake.			
35	N.W. $\frac{1}{4}$	10114	16- 6-'05	160 00				
35	E $\frac{1}{2}$ & S.W. $\frac{1}{4}$	10116	15- 6-'05	233 60	Balance Lake.			
36	18	1	1	W $\frac{1}{2}$	9911	10- 1-'05	430 90	Balance Lake.
			3	All	9912	10- 1-'05	641 00	
			5	All	9912	10- 1-'05	642 00	
			7	All	9912	10- 1-'05	640 00	
			9	All	9912	10- 1-'05	644 00	
			13	W $\frac{1}{2}$ & N.E. $\frac{1}{4}$	9911	10- 1-'05	158 00	Balance Lake.
			15	All	9912	10- 1-'05	640 00	
			17	All	9912	10- 1-'05	640 00	
			19	All	9912	10- 1-'05	640 00	
			21	All	9912	10- 1-'05	640 00	
			23	All	9912	10- 1-'05	644 00	
			25	All	9912	10- 1-'05	640 00	
			27	All	9912	10- 1-'05	640 00	
31	All	9912	10- 1-'05	640 00				
33	All	9912	10- 1-'05	640 00				

# 36-18-W4

## MAIN LINE LAND GRANT

DESCRIPTION					PATENT			REMARKS
T.	R.	M.	S.	Part of Section	No.	Date	Area	
36	18	W4	35	All	9942	10- 4-'05	640 00	
37	18	4	1	All	10173	26- 7-'05	640 00	
			3	All	10173	26- 7-'05	645 00	
			5	All	10173	26- 7-'05	649 00	
			7	All	10173	26- 7-'05	644 00	
			9	All	10173	26- 7-'05	640 00	
			13	S.W. $\frac{1}{4}$	10174	26- 7-'05	19 20	Balance Lake.
			15	N. $\frac{1}{2}$	10175	26- 7-'05	258 50	Balance Lake.
			15	S. $\frac{1}{2}$	10173	26- 7-'05	320 00	
			17	All	10173	26- 7-'05	640 00	
			19	E. $\frac{1}{2}$ & N.W. $\frac{1}{4}$	10176	25- 7-'05	352 60	Balance Lake.
			19	S.W. $\frac{1}{4}$	10173	26- 7-'05	160 00	
			21	All	10173	26- 7-'05	640 00	
			23	All	10175	26- 7-'05	344 70	Balance Lake.
			25	All	10175	26- 7-'05	401 00	Balance Lake.
			27	E. $\frac{1}{2}$ & N.W. $\frac{1}{4}$	10175	26- 7-'05	255 00	Balance Lake.
			27	S.W. $\frac{1}{4}$	10173	26- 7-'05	160 00	
			31	W. $\frac{1}{2}$ & S.E. $\frac{1}{4}$	10177	25- 7-'05	293 20	Balance Lake.
			33	All	10173	26- 7-'05	640 00	
			35	All	10173	26- 7-'05	640 00	
38	18	4	1	All	40178	24- 7-'05	640 00	
			3	N. $\frac{1}{2}$ & S.W. $\frac{1}{4}$	10178	24- 7-'05	480 00	
			5	N. $\frac{1}{2}$	10178	24- 7-'05	320 00	
			5	S. $\frac{1}{2}$	40179	24- 7-'05	259 90	Balance Lake.
			7	All	10178	24- 7-'05	637 00	
			9	All	10178	24- 7-'05	640 00	
			13	All	10178	24- 7-'05	640 00	
			15	All	10178	24- 7-'05	640 00	
			17	All	10178	24- 7-'05	640 00	
			19	All	10178	24- 7-'05	636 00	
			21	All	10178	24- 7-'05	640 00	
			23	All	10178	24- 7-'05	640 00	
			25	All	10178	24- 7-'05	636 00	
			27	All	10178	24- 7-'05	636 00	
			31	All	10178	24- 7-'05	628 00	
			33	All	10178	24- 7-'05	634 00	
			35	All	10178	24- 7-'05	636 00	
39	18	4	1	All	6660	5- 6-'01	640 60	
			3	All	6660	5- 6-'01	635 90	
			5	All	6660	5- 6-'01	630 80	
			7	All	6660	5- 6-'01	640 00	
			9	All	6660	5- 6-'01	640 00	



## CANADIAN PACIFIC RAILWAY

DESCRIPTION					PATENT			REMARKS			
T.	R.	M.	S.	Part of Section	No.	Date	Area				
39	18	W4	13	All	6660	5- 6-'01	640.00				
			15	All	6660	5- 6-'01	640.00				
			17	All	6660	5- 6-'01	640.00				
			19	All	6660	5- 6-'01	640.00				
			21	All	6660	5- 6-'01	640.00				
			23	All	6660	5- 6-'01	640.00				
			25	All	6660	5- 6-'01	640.00				
			27	All	6660	5- 6-'01	640.00				
			31	All	6660	5- 6-'01	640.00				
			33	All	6660	5- 6-'01	640.00				
			35	All	6660	5- 6-'01	640.00				
			40	18	4	1	All	6661	5- 6-'01	640.00	
						3	All	6661	5- 6-'01	640.00	
5	All	6661				5- 6-'01	640.00				
7	All	6661				5- 6-'01	640.00				
9	All	6661				5- 6-'01	640.00				
13	All	6661				5- 6-'01	640.00				
15	All	6661				5- 6-'01	640.00				
17	All	6661				5- 6-'01	640.00				
19	All	6661				5- 6-'01	640.00				
21	All	6661				5- 6-'01	640.00				
23	All	6661				5- 6-'01	640.00				
24	S.E. 1/4	7683				27-12-'01	160.00				
25	All	6661				5- 6-'01	640.00				
27	All	6661				5- 6-'01	640.00				
31	All	6661				5- 6-'01	640.00				
33	All	6661	5- 6-'01	640.00							
35	All	6661	5- 6-'01	640.00							
41	18	4	1	All	6662	3- 6-'01	640.00				
			3	All	6662	3- 6-'01	640.00				
			5	All	6662	3- 6-'01	640.00				
			7	All	6662	3- 6-'01	640.00				
			9	All	6662	3- 6-'01	640.00				
			13	All	6662	3- 6-'01	640.00				
			15	All	6662	3- 6-'01	640.00				
			17	All	6662	3- 6-'01	640.00				
			19	All	6662	3- 6-'01	640.00				
			21	All	6662	3- 6-'01	640.00				
			23	All	6662	3- 6-'01	640.00				
			25	All	6662	3- 6-'01	640.00				
27	All	6662	3- 6-'01	640.00							
31	All	6662	3- 6-'01	640.00							

## MAIN LINE LAND GRANT

T.	DESCRIPTION				PATENT			REMARKS
	R.	M.	S.	Part of Section	No.	Date	Area	
41	18	W4	33	All	6662	3- 6-'01	610 00	
			35	All	6662	3- 6-'01	610 00	
42	18	4	1	All	6663	5- 6-'01	640 00	
			3	All	6663	5- 6-'01	640 00	
			5	All	6663	5- 6-'01	610 00	
			7	All	6663	5- 6-'01	610 00	
			9	All	6663	5- 6-'01	610 00	
			13	All	6663	5- 6-'01	610 00	
			15	All	6663	5- 6-'01	610 00	
			17	All	6663	5- 6-'01	610 00	
			19	All	6663	5- 6-'01	640 00	
			21	All	6663	5- 6-'01	610 00	
			23	All	6663	5- 6-'01	610 00	
			25	All	6663	5- 6-'01	640 00	
			27	All	6663	5- 6-'01	640 00	
			31	All	6663	5- 6-'01	681 15	
			33	All	6663	5- 6-'01	680 90	
35	All	6663	5- 6-'01	678 50				
43	18	4	1	All	7026	21- 6-'01	679 30	
			3	All	7026	21- 6-'01	679 92	
			5	All	7026	21- 6-'01	680 16	
			7	All	7026	21- 6-'01	640 00	
			9	W. $\frac{1}{2}$	7026	21- 6-'01	320 00	
			9	E. $\frac{1}{2}$	7027	21- 6-'01	312 27	Balance Lake.
			13	E. $\frac{1}{2}$ & N.W. $\frac{1}{4}$	7028	21- 6-'01	436 73	Balance River.
			13	S.W. $\frac{1}{4}$	7026	21- 6-'01	160 00	
			15	All	7026	21- 6-'01	640 00	
			17	E. $\frac{1}{2}$ & S.W. $\frac{1}{4}$	7026	21- 6-'01	480 00	
			17	N.W. $\frac{1}{4}$	7027	21- 6-'01	146 80	Balance Lake.
			19	All	7026	21- 6-'01	640 00	
			21	All	7026	21- 6-'01	640 00	
			23	E. $\frac{1}{2}$ & N.W. $\frac{1}{4}$	7028	21- 6-'01	447 90	Balance River.
			23	S.W. $\frac{1}{4}$	7026	21- 6-'01	160 00	
			25	All	7026	21- 6-'01	640 00	
			27	N. $\frac{1}{2}$	7026	21- 6-'01	320 00	
			27	S. $\frac{1}{2}$	7028	21- 6-'01	299 90	Balance River.
			31	All	7026	21- 6-'01	640 00	
			33	E. $\frac{1}{2}$ & N.W. $\frac{1}{4}$	7026	21- 6-'01	480 00	
33	S.W. $\frac{1}{4}$	7028	21- 6-'01	148 25	Balance River.			
35	All	7026	21- 6-'01	640 00				
44	18	4	1	All	7029	22- 6-'01	640 00	
			3	All	7029	22- 6-'01	640 00	

## CANADIAN PACIFIC RAILWAY

DESCRIPTION				PATENT				REMARKS
T.	R.	M.	S.	Part of Section	No.	Date	Area	
44	18	W4	5	W. $\frac{1}{2}$ & S.E. $\frac{1}{4}$	7030	22- 6-'01	398 10	Balance River.
			5	N.E. $\frac{1}{4}$	7029	22- 6-'01	160 00	
			7	All	7029	22- 6-'01	640 00	Balance Lake.
			9	N. $\frac{1}{2}$	7034	22- 6-'01	240 60	
			9	S. $\frac{1}{2}$	7029	22- 6-'01	320 00	
			13	All	7029	22- 6-'01	640 00	
			15	W. $\frac{1}{2}$	7034	22- 6-'01	244 80	Balance Lake.
			15	E. $\frac{1}{2}$	7029	22- 6-'01	320 00	
			17	All	7029	22- 6-'01	640 00	Balance Lake.
			19	All	7029	22- 6-'01	640 00	
			24	All	7029	22- 6-'01	640 00	
			23	All	7029	22- 6-'01	640 00	
			25	All	7029	22- 6-'01	640 00	
			27	W. $\frac{1}{2}$	7034	22- 6-'01	282 10	
			27	E. $\frac{1}{2}$	7029	22- 6-'01	320 00	
			34	All	7029	22- 6-'01	640 00	
			33	All	7029	22- 6-'01	640 00	
35	All	7034	22- 6-'01	545 60				
45	18	4	1	All	7032	22- 6-'01	640 00	Balance Lake.
			3	All	7032	22- 6-'01	640 00	
			5	All	7032	22- 6-'01	640 00	
			7	All	7032	22- 6-'01	640 00	
			9	All	7032	22- 6-'01	640 00	
			13	All	7032	22- 6-'01	640 00	
			15	All	7032	22- 6-'01	640 00	
			17	All	7032	22- 6-'01	640 00	
			19	W. $\frac{1}{2}$	7032	22- 6-'01	320 00	
			19	E. $\frac{1}{2}$	7033	22- 6-'01	308 00	
			24	All	7032	22- 6-'01	640 00	
			23	All	7032	22- 6-'01	640 00	
			25	All	7032	22- 6-'01	640 00	
			27	All	7032	22- 6-'01	640 00	
34	All	7032	22- 6-'01	640 00				
33	E. $\frac{1}{2}$ & N.W. $\frac{1}{4}$	7032	22- 6-'01	480 00	Balance Lake.			
33	S.W. $\frac{1}{4}$	7033	22- 6-'01	132 00				
35	All	7032	22- 6-'01	640 00				
46	18	4	1	All	7034	22- 6-'01	640 00	Balance Lake.
			3	All	7034	22- 6-'01	640 00	
			5	All	7034	22- 6-'01	640 00	
			7	All	7034	22- 6-'01	640 00	
			9	All	7034	22- 6-'01	640 00	
			13	All	7034	22- 6-'01	640 00	

## MAIN LINE LAND GRANT

DESCRIPTION					PATENT			REMARKS			
T.	R.	M.	S.	Part of Section	No.	Date	Area				
16	18	W1	15	All	7031	22- 6-'01	640 00				
			17	All	7031	22- 6-'01	640 00				
			19	All	7031	22- 6-'01	640 00				
			21	All	7031	22- 6-'01	640 00				
			23	W $\frac{1}{2}$	7035	22- 6-'01	286 00	Balance Lake.			
			23	E $\frac{1}{2}$	7031	22- 6-'01	320 00				
			25	All	7031	22- 6-'01	640 00				
			27	N.W. $\frac{1}{4}$ & S.E. $\frac{1}{4}$	7035	22- 6-'01	296 00	Balance Lake.			
			27	N.E. $\frac{1}{4}$ & S.W. $\frac{1}{4}$	7031	22- 6-'01	320 00				
			31	All	7031	22- 6-'01	636 00				
			33	All	7035	22- 6-'01	564 00	Balance Lake.			
			35	All	7031	22- 6-'01	632 00				
			17	18	C	1	All	7036	22- 6-'01	634 20	
						3	All	7036	22- 6-'01	633 70	
5	All	7036				22- 6-'01	632 20				
7	All	7036				22- 6-'01	640 00				
9	All	7036				22- 6-'01	640 00				
13	All	7036				22- 6-'01	640 00				
15	All	7036				22- 6-'01	640 00				
17	All	7036				22- 6-'01	640 00				
19	All	7036				22- 6-'01	640 00				
21	All	7036				22- 6-'01	640 00				
23	All	7036				22- 6-'01	640 00				
25	All	7036				22- 6-'01	640 00				
27	All	7036				22- 6-'01	640 00				
31	All	7036				22- 6-'01	640 00				
33	All	7036	22- 6-'01	640 00							
35	All	7036	22- 6-'01	640 00							
18	18	1	1	All	7037	22- 6-'01	640 00				
			3	All	7037	22- 6-'01	640 00				
			5	All	7037	22- 6-'01	640 00				
			7	All	7037	22- 6-'01	640 00				
			9	All	7037	22- 6-'01	640 00				
			13	E $\frac{1}{2}$ & S.W. $\frac{1}{4}$	7038	21- 6-'01	341 25	Balance Lake.			
			13	N.W. $\frac{1}{4}$	7037	22- 6-'01	160 00				
			15	All	7037	22- 6-'01	640 00				
			17	All	7037	22- 6-'01	640 00				
			19	All	7037	22- 6-'01	640 00				
			21	All	7037	22- 6-'01	640 00				
			23	All	7037	22- 6-'01	640 00				
			25	All	7037	22- 6-'01	640 00				
			27	All	7037	22- 6-'01	640 00				

## CANADIAN PACIFIC RAILWAY

DESCRIPTION					PATENT			REMARKS
T.	R.	M.	S.	Part of Section	No.	Date	Area	
48	18	W1	31	All	7037	22-6-'01	610 00	
			33	All	7037	22-6-'01	610 00	
			35	All	7037	22-6-'01	610 00	
49	18	4	1	All	7039	22-6-'01	610 00	
			3	All	7039	22-6-'01	610 00	
			5	All	7039	22-6-'01	610 00	
			7	All	7039	22-6-'01	610 00	
			9	All	7039	22-6-'01	610 00	
			13	All	7039	22-6-'01	610 00	
			15	All	7039	22-6-'01	610 00	
			17	All	7039	22-6-'01	610 00	
			19	All	7039	22-6-'01	610 00	
			21	All	7039	22-6-'01	610 00	
			23	All	7039	22-6-'01	610 00	
			25	All	7039	22-6-'01	610 00	
			27	All	7039	22-6-'01	610 00	
			31	All	7039	22-6-'01	610 00	
			33	All	7039	22-6-'01	610 00	
35	All	7039	22-6-'01	610 00				
50	18	4	1	All	7040	22-6-'01	610 00	
			3	All	7040	22-6-'01	610 00	
			5	All	7040	22-6-'01	610 00	
			7	All	7040	22-6-'01	610 00	
			9	All	7040	22-6-'01	610 00	
			13	All	7040	22-6-'01	610 00	
			15	All	7040	22-6-'01	610 00	
			17	All	7040	22-6-'01	610 00	
			19	All	7040	22-6-'01	610 00	
			21	All	7040	22-6-'01	610 00	
			23	All	7040	22-6-'01	610 00	
			25	N. 1/2	7040a	21-6-'01	312 00	Balance Roadway.
			25	S. 1/2	7040	22-6-'01	320 00	
			27	N. 1/2	7040a	21-6-'01	312 00	Balance Roadway.
			27	S. 1/2	7040	22-6-'01	320 00	
31	All	7040	22-6-'01	638 01	Balance Lake.			
33	N. 1/2	7041	22-6-'01	225 09	Balance Lake.			
33	S. 1/2	7040	22-6-'01	320 00				
35	S. 1/2	7041	22-6-'01	222 25	Balance Lake.			
51	18	4	3	S. 1/2	7042	21-6-'01	228 00	Balance Lake.
			5	W. 1/2 & S. E. 1/4	7043	21-6-'01	180 90	
			5	N. E. 1/4	7042	21-6-'01	140 00	Balance Lake.
			7	W. 1/2 & S. E. 1/4	7043	21-6-'01	180 00	

## MAIN LINE LAND GRANT

T.	R.	M.	S.	DESCRIPTION Part of Section	PATENT			REMARKS
					No.	Date	Area	
51	18	W 1	7	N.E. 1/4	7012	24-6-'01	441 00	Balance Lake.
			19	W. 1/2	7043	24-6-'01	320 00	
			19	E. 1/2	7012	24-6-'01	78 00	
			31	N. 1/2	7043	24-6-'01	320 00	
52	18	1	5	W. 1/2 & N.E. 1/4	7044	26-6-'01	480 00	Balance Lake.
			5	S.E. 1/4	7045	26-6-'01	145 00	
			7	All	7044	26-6-'01	640 00	
			9	W. 1/2 & N.E. 1/4	7045	26-6-'01	10 00	
			17	W. 1/2 & N.E. 1/4	7044	26-6-'01	480 00	
			17	S.E. 1/4	7045	26-6-'01	122 50	
			19	All	7044	26-6-'01	640 00	
			21	W. 1/2 & N.E. 1/4	7044	26-6-'01	480 00	
			21	S.E. 1/4	7045	26-6-'01	147 50	
			27	W. 1/2 & N.E. 1/4	7045	26-6-'01	269 40	
			31	All	7044	26-6-'01	640 00	
			33	All	7044	26-6-'01	640 00	
			35	E. 1/2 & S.W. 1/4	7045	26-6-'01	330 00	
35	N.W. 1/4	7044	26-6-'01	160 00				
53	18	1	1	N.E. 1/4 & S.W. 1/4	7047	26-6-'01	224 00	Balance Lake
			1	N.W. 1/4	7046	25-6-'01	160 00	
			3	All	7046	25-6-'01	640 00	
			5	W. 1/2, N.E. 1/4 & S.W. 1/4	7046	25-6-'01	600 00	
			7	All	7046	25-6-'01	640 00	
			9	All	7046	25-6-'01	640 00	
			13	All	7046	25-6-'01	640 00	
			15	All	7046	25-6-'01	640 00	
			17	All	7046	25-6-'01	640 00	
			19	All	7046	25-6-'01	640 00	
			21	All	7046	25-6-'01	640 00	
			23	All	7046	25-6-'01	640 00	
			25	All	7046	25-6-'01	640 00	
			27	All	7046	25-6-'01	640 00	
			31	All	7046	25-6-'01	640 00	
33	All	7046	25-6-'01	640 00				
35	All	7046	25-6-'01	610 00				
54	18	1	1	All	7048	25-6-'01	640 00	
			3	All	7048	25-6-'01	640 00	
			5	All	7048	25-6-'01	640 00	
			7	All	7048	25-6-'01	640 00	
			9	All	7048	25-6-'01	640 00	
13	All	7048	25-6-'01	640 00				

## CANADIAN PACIFIC RAILWAY

DESCRIPTION					PATENT			REMARKS			
T.	R.	M.	S.	Part of Section	No.	Date	Area				
54	18	W1	15	All	7018	25- 6-'01	640 00				
			17	All	7018	25- 6-'01	640 00				
			19	E. $\frac{1}{2}$ & N.W. $\frac{1}{4}$	7018	25- 6-'01	180 00				
			19	S.W. $\frac{1}{4}$	7018	25- 6-'01	160 00				
			21	All	7018	25- 6-'01	640 00				
			23	All	7018	25- 6-'01	640 00				
			25	All	7018	25- 6-'01	640 00				
			27	All	7018	25- 6-'01	640 00				
			31	All	7018	25- 6-'01	638 66	Balance River.			
			33	All	7018	25- 6-'01	638 66	Balance Lake.			
			35	All	7018	25- 6-'01	638 66	Balance Lake.			
			55	18	1	1	All	7050	21- 6-'01	634 00	
						3	All	7050	21- 6-'01	634 00	
						5	All	7050	21- 6-'01	634 00	
7	All	7050				21- 6-'01	640 00				
9	All	7050				21- 6-'01	640 00				
13	All	7050				21- 6-'01	640 00				
15	All	7050				21- 6-'01	640 00				
17	All	7050				21- 6-'01	640 00				
19	All	7050				21- 6-'01	640 00				
21	All	7050				21- 6-'01	640 00				
23	All	7050				21- 6-'01	640 00				
25	All	7050				21- 6-'01	640 00				
27	All	7050				21- 6-'01	640 00				
31	All	7050				21- 6-'01	640 00				
33	All	7050	21- 6-'01	640 00							
35	E. $\frac{1}{2}$ , S.W. $\frac{1}{4}$ & L. S 11,12,14	7050	21- 6-'01	600 00							
56	18	1	1	All	7051	25- 6-'01	640 00				
			3	All	7051	25- 6-'01	640 00				
			5	All	7051	25- 6-'01	640 00				
			7	All	7051	25- 6-'01	640 00				
			9	All	7051	25- 6-'01	640 00				
			13	N. $\frac{1}{2}$	7051	25- 6-'01	320 00				
			13	S. $\frac{1}{2}$	7052	23- 6-'03	210 00	Balance Lake.			
			15	E. $\frac{1}{2}$ & N.W. $\frac{1}{4}$	7051	25- 6-'01	180 00				
			15	S.W. $\frac{1}{4}$	7052	23- 6-'03	123 00	Balance Lake.			
			17	S.W. $\frac{1}{4}$ & L.S. 2.							
				78	7051	25- 6-'01	280 00				
			17	N. $\frac{1}{2}$	7053	13- 6-'03	274 00	Balance Lake.			
			19	W. $\frac{1}{2}$ & S.E. $\frac{1}{4}$	7051	25- 6-'01	480 00				
			19	N.E. $\frac{1}{4}$	7053	13- 6-'03	158 50	Balance Lake.			

## MAIN LINE LAND GRANT

DESCRIPTION				PATENT			REMARKS					
T.	R.	M.	S.	Part of Section	No.	Date		Area				
56	18	W4	21	All	7053	13- 6-'03	519 00	Balance Lake.				
			23	N. $\frac{1}{2}$	7051	25- 6-'01	320 00					
			23	S.E. $\frac{1}{4}$	7052	23- 6-'03	115 00					
			25	All	7051	25- 6-'01	610 00					
			27	W. $\frac{1}{2}$ & N.E. $\frac{1}{4}$	7053	13- 6-'03	314 00					
			27	S.E. $\frac{1}{4}$	7051	25- 6-'01	160 00					
			31	All	7053	13- 6-'03	195 50					
			33	All	7051	25- 6-'01	610 00					
			35	N. $\frac{1}{2}$	7051	25- 6-'01	320 00					
			35	S. $\frac{1}{2}$	7053	13- 6-'03	207 00					
			35	19	1	1	All		8076	2- 3-'03	620 00	Balance Lakes.
						3	All		8076	2- 3-'03	621 00	
5	All	8076				2- 3-'03	620 00					
7	All	8076				2- 3-'03	610 00					
9	All	8076				2- 3-'03	610 00					
13	All	8076				2- 3-'03	610 00					
15	All	8076				2- 3-'03	610 00					
17	All	8076				2- 3-'03	610 00					
19	All	8076				2- 3-'03	610 00					
21	All	8076				2- 3-'03	610 00					
23	All	8076				2- 3-'03	610 00					
25	All	8076				2- 3-'03	610 00					
27	All	8076				2- 3-'03	610 00					
31	All	8076				2- 3-'03	610 00					
33	All	8076				2- 3-'03	610 00					
35	N.W. $\frac{1}{4}$	8091				28- 2-'03	156 00					
35	N.E. $\frac{1}{4}$	8076				2- 3-'03	160 00					
35	S. $\frac{1}{2}$	8092				26- 2-'03	249 00					
36	19	1	1	W. $\frac{1}{2}$ & N.E. $\frac{1}{4}$	8093	17- 2-'03	180 00	Balance Lake.				
			1	S.E. $\frac{1}{4}$	8091	16- 2-'03	130 00					
			3	All	8093	17- 2-'03	610 00					
			5	All	8093	17- 2-'03	610 00					
			7	All	8093	17- 2-'03	610 00					
			9	E. $\frac{1}{2}$ & S.W. $\frac{1}{4}$	8093	17- 2-'03	180 00					
			9	N.W. $\frac{1}{4}$	8095	11- 2-'03	150 00					
			13	All	8093	17- 2-'03	610 00					
			15	All	8093	17- 2-'03	610 00					
			17	W. $\frac{1}{2}$ & S.E. $\frac{1}{4}$	8093	17- 2-'03	480 00					
			17	N.E. $\frac{1}{4}$	8096	13- 2-'03	125 00					
			19	W. $\frac{1}{2}$ & N.E. $\frac{1}{4}$	8097	16- 2-'03	142 00					
			19	S.E. $\frac{1}{4}$	8093	17- 2-'03	160 00					
21	All	8093	17- 2-'03	610 00								



## CANADIAN PACIFIC RAILWAY

T.	R.	M.	S.	DESCRIPTION		PATENT		REMARKS			
				Part of Section	No.	Date	Area				
36	19	W4	23	All	8093	17- 2-'03	640 00				
			25	All	8093	17- 2-'03	640 00				
			27	W <sub>2</sub> & S.E. <sub>1</sub>	8093	17- 2-'03	480 00				
			27	N.E. <sub>1</sub>	8098	16- 2-'03	137 00	Balance Lake.			
			31	E <sub>2</sub> & N.W. <sub>1</sub>	8099	16- 2-'03	175 00	Balance Lake.			
			31	S.W. <sub>1</sub>	8093	17- 2-'03	160 00				
			33	N <sub>1</sub>	8093	17- 2-'03	320 00				
			33	S.W. <sub>1</sub>	8100	16- 2-'03	114 00	Balance Lake.			
			33	S.E. <sub>1</sub>	8101	14- 2-'03	152 00	Balance Lake.			
			35	All	8093	17- 2-'03	640 00				
			37	19	1	1	All	8588	12- 8-'03	640 00	
						3	All	8588	12- 8-'03	640 00	
						5	All	8589	1- 8-'03	217 20	Balance Lake.
7	All	8588				12- 8-'03	640 00				
9	E <sub>2</sub> & N.W. <sub>1</sub>	8588				12- 8-'03	480 00				
9	S.W. <sub>1</sub>	8589				1- 8-'03	151 40	Balance Lake.			
13	All	8588				12- 8-'03	640 00				
15	All	8588				12- 8-'03	640 00				
17	All	8588				12- 8-'03	640 00				
19	All	8588				12- 8-'03	640 00				
21	All	8588				12- 8-'03	640 00				
23	N <sub>1</sub>	8588				12- 8-'03	320 00				
23	S <sub>1</sub>	8590				3- 8-'03	227 70	Balance Lake.			
25	All	8591				3- 8-'03	246 90	Balance Lake.			
27	All	8588				12- 8-'03	640 00				
31	N <sub>1</sub>	8592	1- 8-'03	162 30	Balance Lake.						
31	S <sub>1</sub>	8588	12- 8-'03	320 00							
33	All	8588	12- 8-'03	640 00							
35	All	8588	12- 8-'03	640 00							
38	19	1	1	All	10180	25- 7-'05	250 20	Balance Lake.			
			3	All	10181	26- 7-'05	652 00				
			5	All	10181	26- 7-'05	645 00				
			7	All	10181	26- 7-'05	640 00				
			9	All	10181	26- 7-'05	640 00				
			13	All	10182	26- 7-'05	449 00	Balance Lake.			
			15	All	10181	26- 7-'05	636 00				
			17	All	10181	26- 7-'05	638 00				
			19	All	10181	26- 7-'05	640 00				
			21	All	10181	26- 7-'05	640 00				
			23	All	10181	26- 7-'05	640 00				
			25	All	10181	26- 7-'05	640 00				
			27	All	10181	26- 7-'05	640 00				

## 38-19-W4

## MAIN LINE LAND GRANT

DESCRIPTION					PATENT			REMARKS
T.	R.	M.	S.	Part of Section	No.	Date	Area	
38	19	W4	31	W. $\frac{1}{2}$ & S.E. $\frac{1}{4}$	10181	26- 7-'05	482.00	
			31	N.E. $\frac{1}{4}$	10183	26- 7-'05	133.10	Balance Lake.
			33	All	10181	26- 7-'05	637.00	
			35	All	10181	26- 7-'05	630.00	
39	19	1	1	All	6661	12- 6-'01	628.25	
			3	All	6664	12- 6-'01	634.90	
			5	W. $\frac{1}{2}$ & N.E. $\frac{1}{4}$	6664	12- 6-'01	480.56	
			5	S.E. $\frac{1}{4}$	6665	12- 6-'01	154.52	Balance Lake.
			7	All	6664	12- 6-'01	640.00	
			9	All	6664	12- 6-'01	640.00	
			13	All	6664	12- 6-'01	640.00	
			15	All	6664	12- 6-'01	640.06	
			17	All	6664	12- 6-'01	640.00	
			19	All	6664	12- 6-'01	640.00	
			21	All	6664	12- 6-'01	640.00	
			23	All	6664	12- 6-'01	640.00	
			25	All	6664	12- 6-'01	640.00	
			27	All	6664	12- 6-'01	640.00	
			31	All	6664	12- 6-'01	640.00	
33	All	6664	12- 6-'01	640.00				
35	All	6664	12- 6-'01	640.00				
10	19	1	1	All	6666	12- 6-'01	640.00	
			3	All	6666	12- 6-'01	640.00	
			5	All	6666	12- 6-'01	640.00	
			7	All	6666	12- 6-'01	640.00	
			9	All	6666	12- 6-'01	640.00	
			13	All	6666	12- 6-'01	640.00	
			15	All	6666	12- 6-'01	640.00	
			17	All	6666	12- 6-'01	640.00	
			19	All	6666	12- 6-'01	640.00	
			21	All	6666	12- 6-'01	640.00	
			23	All	6666	12- 6-'01	640.00	
			25	All	6666	12- 6-'01	640.00	
			27	All	6666	12- 6-'01	640.00	
			31	W. $\frac{1}{2}$	6667	13- 6-'01	261.75	Balance Lake.
			31	E. $\frac{1}{2}$	6666	12- 6-'01	320.00	
33	All	6666	12- 6-'01	640.00				
35	All	6666	12- 6-'01	640.00				
41	19	1	1	All	6668	11- 6-'01	640.00	
			3	All	6668	11- 6-'01	640.00	
			5	E. $\frac{1}{2}$ & S.W. $\frac{1}{4}$	6668	11- 6-'01	180.00	
			5	N.W. $\frac{1}{4}$	6669	6- 6-'01	104.15	Balance Lake.

## CANADIAN PACIFIC RAILWAY

DESCRIPTION				PATENT			REMARKS			
T.	R.	M.	S.	Part of Section	No.	Date		Area		
41	19	W1	7	E. $\frac{1}{2}$ & N.W. $\frac{1}{4}$	6670	7- 6-'01	101 52	Balance Lake.		
			7	S.W. $\frac{1}{4}$	6668	11- 6-'01	160 00			
				9	All	6668	11- 6-'01		610 00	
				13	All	6668	11- 6-'01		610 00	
				15	All	6668	11- 6-'01		610 00	
				17	W. $\frac{1}{2}$	6671	11- 6-'01		310 83	Balance Lake.
				17	E. $\frac{1}{2}$	6668	11- 6-'01		320 00	
				19	W. $\frac{1}{2}$	6672	11- 6-'01		295 80	Balance Lake.
				19	E. $\frac{1}{2}$	6668	11- 6-'01		320 00	
				21	W. $\frac{1}{2}$ & S.E. $\frac{1}{4}$	6668	11- 6-'01		180 00	
				21	N.E. $\frac{1}{4}$	6673	11- 6-'01		158 10	Balance Lake.
				23	All	6668	11- 6-'01		610 00	
				25	All	6668	11- 6-'01		610 00	
				27	E. $\frac{1}{2}$ & N.W. $\frac{1}{4}$	6668	11- 6-'01		180 00	
				27	S.W. $\frac{1}{4}$	6673	11- 6-'01		154 78	Balance Lake.
				31	W. $\frac{1}{2}$	6668	11- 6-'01		320 00	
				31	E. $\frac{1}{2}$	6671	11- 6-'01		302 98	Balance Lake.
				33	All	6675	11- 6-'01		527 73	Balance Lake.
				35	All	6668	11- 6-'01		610 00	
			42	19	1	1	All		6676	6- 6-'01
3	All	6676				6- 6-'01	610 00			
5	All	6677				6- 6-'01	583 16			
7	All	6678				6- 6-'01	515 16			
9	E. $\frac{1}{2}$ & S.W. $\frac{1}{4}$	6676				6- 6-'01	180 00			
9	N.W. $\frac{1}{4}$	6679				6- 6-'01	131 68	Balance Lake.		
13	All	6676				6- 6-'01	610 00			
15	All	6676				6- 6-'01	610 00			
17	All	6676				6- 6-'01	610 00			
19	W. $\frac{1}{2}$ & N.E. $\frac{1}{4}$	6680				6- 6-'01	466 02	Balance Lake.		
19	S.E. $\frac{1}{4}$	6676				6- 6-'01	160 00			
21	All	6676				6- 6-'01	610 00			
23	All	6676				6- 6-'01	610 00			
25	All	6676				6- 6-'01	610 00			
27	All	6676				6- 6-'01	610 00			
31	All	6676	6- 6-'01	653 80						
33	All	6676	6- 6-'01	659 30						
35	All	6676	6- 6-'01	665 10						
43	19	1	1	All	7054	25- 6-'01	690 00			
			3	All	7054	25- 6-'01	678 00			
			5	All	7054	25- 6-'01	665 00			
			7	All	7054	25- 6-'01	610 00			
			9	All	7054	25- 6-'01	640 00			

## MAIN LINE LAND GRANT

DESCRIPTION				PATENT			REMARKS					
T.	R.	M.	S.	Part of Section	No.	Date		Area				
43	19	W4	13	W $\frac{1}{2}$	7055	25-6-01	306 00	Balance Lake.				
			13	E $\frac{1}{2}$	7054	25-6-01	320 00					
			15	All	7054	25-6-01	640 00					
			17	All	7054	25-6-01	640 00					
			19	All	7054	25-6-01	640 00					
			21	All	7054	25-6-01	640 00					
			23	W $\frac{1}{2}$ & N.E $\frac{1}{4}$	7054	25-6-01	480 00					
			23	S.E $\frac{1}{4}$	7055	25-6-01	433 00		Balance Lake.			
			25	All	7054	25-6-01	640 00					
			27	E $\frac{1}{2}$ & S.W $\frac{1}{4}$	7054	25-6-01	480 00		Balance Lake.			
			27	N.W $\frac{1}{4}$	7055	25-6-01	458 00					
			31	W $\frac{1}{2}$ & S.E $\frac{1}{4}$	7054	25-6-01	480 00		Balance Lake.			
			31	N.E $\frac{1}{4}$	7055	25-6-01	454 00					
			33	W $\frac{1}{2}$ & N.E $\frac{1}{4}$	7051	25-6-01	480 00		Balance Lake.			
			33	S.E $\frac{1}{4}$	7055	25-6-01	431 00					
			35	All	7054	25-6-01	640 00		Balance River.			
			44	19	4	1	N $\frac{1}{2}$			7057	25-6-01	251 97
						1	S $\frac{1}{2}$			7056	25-6-01	319 74
						3	All			7056	25-6-01	637 46
5	S.W $\frac{1}{4}$	7058				25-6-01	408 75	Balance Lake.				
5	Part S.W $\frac{1}{4}$	7848				14-8-02	48 33					
5	E $\frac{1}{2}$ & N.W $\frac{1}{4}$	7056				25-6-01	477 43	Balance Lake.				
7	All	7056				25-6-01	640 00					
9	W $\frac{1}{2}$ & S.E $\frac{1}{4}$	7056				25-6-01	480 00	Balance River.				
9	N.E $\frac{1}{4}$	7057				25-6-01	451 60					
13	W $\frac{1}{2}$	7058				25-6-01	275 00	Balance Lake.				
13	E $\frac{1}{2}$	7056				25-6-01	320 00					
13	E $\frac{1}{2}$ & N.W $\frac{1}{4}$	7056				25-6-01	480 00	Balance River.				
15	S.W $\frac{1}{4}$	7057				25-6-01	458 70					
17	W $\frac{1}{2}$ & S.E $\frac{1}{4}$	7057				25-6-01	349 60	Balance River.				
17	N.E $\frac{1}{4}$	7056				25-6-01	460 00					
19	All	7057				25-6-01	457 25	Balance River.				
21	All	7056				25-6-01	640 00					
23	All	7056				25-6-01	640 00	Balance River.				
25	All	7056				25-6-01	644 24					
27	All	7056	25-6-01	664 20	Balance River.							
31	W $\frac{1}{2}$	7056	25-6-01	320 00								
31	E $\frac{1}{2}$	7057	25-6-01	98 00	Balance River.							
33	All	7056	25-6-01	640 00								
35	All	7056	25-6-01	640 00	Balance River.							
45	19	4	1	All		7059	25-6-01	640 00				
			3	All	7059	25-6-01	640 00					

CANADIAN PACIFIC RAILWAY

DESCRIPTION					PATENT			REMARKS
T.	R.	M.	S.	Part of Section	No	Date	Area	
15	19	W4	5	All	7059	25-6-01	640 00	Balance Lake.
			7	All	7060	25-6-01	290 00	
			9	E. 1/2 & S.W. 1/4	7059	25-6-01	480 00	
			9	N.W. 1/4	5943	26-4-01	460 00	
			13	W. 1/2 & N.E. 1/4	7059	25-6-01	480 00	
			13	S.E. 1/4	5216	15-3-01	460 00	
			15	All	7059	25-6-01	640 00	
			17	All	7059	25-6-01	640 00	
			19	All	7059	25-6-01	640 00	
			21	All	7059	25-6-01	640 00	
			23	All	7059	25-6-01	640 00	
			25	All	7059	25-6-01	640 00	
			27	All	7059	25-6-01	640 00	
			31	All	7059	25-6-01	640 00	
			33	All	7059	25-6-01	640 00	
			35	All	7059	25-6-01	640 00	
16	19	4	4	All	7064	25-6-01	640 00	
			3	All	7064	25-6-01	640 00	
			5	All	7064	25-6-01	640 00	
			7	All	7064	25-6-01	640 00	
			9	All	7064	25-6-01	640 00	
			11	All	7064	25-6-01	640 00	
			13	All	7064	25-6-01	640 00	
			15	All	7064	25-6-01	640 00	
			17	All	7064	25-6-01	640 00	
			19	All	7064	25-6-01	640 00	
			21	All	7064	25-6-01	640 00	
			23	All	7064	25-6-01	640 00	
			25	All	7064	25-6-01	640 00	
			27	All	7064	25-6-01	640 00	
			31	All	7064	25-6-01	640 00	
			33	All	7064	25-6-01	639 61	
35	All	7064	25-6-01	633 74	Balance Lake			
17	19	4	4	All	7065	25-6-01	643 40	
			5	All	7065	25-6-01	638 20	
			7	All	7065	25-6-01	633 80	
			9	All	7065	25-6-01	640 00	
			11	All	7065	25-6-01	640 00	
			13	All	7065	25-6-01	640 00	
			15	All	7065	25-6-01	640 00	
			17	All	7065	25-6-01	640 00	
			19	All	7065	25-6-01	640 00	
			21	All	7065	25-6-01	640 00	

## MAIN LINE LAND GRANT

DESCRIPTION					PATENT			REMARKS
T.	R.	M.	S.	Part of Section	No.	Date	Area	
17	19	W 4	23	All	7065	25- 6-'01	640 00	
			25	All	7065	25- 6-'01	640 00	
			27	All	7065	25- 6-'01	640 00	
			31	All	7065	25- 6-'01	640 00	
			33	All	7065	25- 6-'01	640 00	
			35	All	7065	25- 6-'01	640 00	
18	19	4	1	All	7066	24- 6-'01	640 00	
			3	E. $\frac{1}{2}$ & S.W. $\frac{1}{4}$	7067	24- 6-'01	158 00	
			5	All	7066	24- 6-'01	640 00	
			7	All	7066	24- 6-'01	640 00	
			9	W. $\frac{1}{2}$	7066	24- 6-'01	320 00	
			9	E. $\frac{1}{2}$	7067	24- 6-'01	35 00	Balance Lake.
			13	All	7066	24- 6-'01	640 00	
			15	N. $\frac{1}{2}$	7066	24- 6-'01	320 00	
			15	S. $\frac{1}{2}$	7067	24- 6-'01	139 00	Balance Lake.
			17	All	7066	24- 6-'01	640 00	
			19	All	7066	24- 6-'01	640 00	
			21	All	7066	24- 6-'01	640 00	
			23	All	7066	24- 6-'01	640 00	
			25	All	7066	24- 6-'01	640 00	
			27	All	7066	24- 6-'01	640 00	
			31	All	7066	24- 6-'01	640 00	
33	All	7066	24- 6-'01	640 00				
35	W. $\frac{1}{2}$ & S.E. $\frac{1}{4}$	7068	25- 6-'01	153 00	Balance Lake.			
35	N.E. $\frac{1}{4}$	7066	24- 6-'01	160 00				
19	19	4	1	All	7069	24- 6-'01	640 00	
			3	All	7069	24- 6-'01	640 00	
			5	All	7069	24- 6-'01	640 00	
			7	All	7069	24- 6-'01	640 00	
			9	All	7069	24- 6-'01	640 00	
			13	All	7069	24- 6-'01	640 00	
			15	All	7069	24- 6-'01	640 00	
			17	All	7069	24- 6-'01	640 00	
			19	All	7069	24- 6-'01	640 00	
			21	All	7069	24- 6-'01	640 00	
			23	All	7069	24- 6-'01	640 00	
			25	All	7069	24- 6-'01	640 00	
			27	All	7069	24- 6-'01	640 00	
			31	All	7069	24- 6-'01	640 00	
33	W. $\frac{1}{2}$ & S.E. $\frac{1}{4}$	7069	24- 6-'01	180 00				
33	N.E. $\frac{1}{4}$	2875	31-10-'95	150 00				
35	All	7069	24- 6-'01	640 00				

CANADIAN PACIFIC RAILWAY

DESCRIPTION				PATENT			REMARKS
T.	R.	M.	S.	Part of Section	No.	Date	
50	19	W4	1	All	7070	24-6-01	640.00
			3	All	7070	24-6-01	640.00
			5	All	7070	24-6-01	640.00
			7	All	7070	24-6-01	640.00
			9	All	7070	24-6-01	640.00
			13	All	7070	24-6-01	640.00
			15	All	7070	24-6-01	640.00
			17	All	7070	24-6-01	640.00
			19	All	7070	24-6-01	640.00
			21	All	7070	24-6-01	640.00
			23	All	7070	24-6-01	640.00
			25	All	7070	24-6-01	640.00
			27	All	7070	24-6-01	640.00
			31	All	7070	24-6-01	640.00
			33	All	7070	24-6-01	640.00
51	19	4	1	All	8416	23-6-03	640.00
			3	All	10187	8-2-06	640.00
			5	All	10848	8-9-06	651.20
			7	All	10848	8-9-06	640.00
			9	All	10848	8-9-06	640.00
			13	All	8416	23-6-03	640.00
			15	All	10187	8-2-06	640.00
			17	All	10848	8-9-06	640.00
			19	All	10848	8-9-06	640.00
			21	All	10848	8-9-06	640.00
			23	All	8416	23-6-03	640.00
			25	E. 1/4 NW 1/4	8416	23-6-03	180.00
			25	SW 1/4	8417	23-6-03	160.00
			27	All	10187	8-2-06	640.00
			31	All	10848	8-9-06	640.00
33	All	10848	8-9-06	640.00			
35	W. 1/4 SE 1/4	8417	23-6-03	180.00			
72	19	4	1	All	10188	8-2-06	640.00
			3	E. 1/4 NW 1/4	10189	8-2-06	180.00
			5	SW 1/4	10188	8-2-06	160.00
			7	All	10188	8-2-06	640.00
			9	All	10188	8-2-06	640.00
			13	All	10188	8-2-06	640.00
			15	All	10188	8-2-06	640.00

# 52-19-W4

## MAIN LINE LAND GRANT

DESCRIPTION					PATENT			REMARKS
T.	R.	M.	S.	Part of Section	No.	Date	Area	
52	19	W4	27	S. 1/2	10188	8- 2-'06	320 00	
			35	E. 1/2 & S.W. 1/4	10189	8- 2-'06	180 00	
			35	N.W. 1/4	10188	8- 2-'06	160 00	
53	19	4	1	All	7071	26- 6-'01	640 00	
			3	All	7071	26- 6-'01	640 00	
			5	All	7071	26- 6-'01	640 00	
			7	W. 1/2	7072	26- 6-'01	281 00	Balance Lake.
			7	E. 1/2	7071	26- 6-'01	320 00	
			9	All	7071	26- 6-'01	640 00	
			13	All	7071	26- 6-'01	640 00	
			15	All	7071	26- 6-'01	640 00	
			17	N. 1/2	7072	26- 6-'01	213 86	Balance Lake.
			17	S. 1/2	7071	26- 6-'01	320 00	
			19	All	7071	26- 6-'01	640 00	
			21	W. 1/2	7072	26- 6-'01	270 75	Balance Lake.
			21	E. 1/2	7071	26- 6-'01	320 00	
			23	All	7071	26- 6-'01	640 00	
			25	All	7071	26- 6-'01	640 00	
			27	All	7071	26- 6-'01	640 00	
			31	All	7071	26- 6-'01	640 00	
			33	All	7071	26- 6-'01	640 00	
35	All	7071	26- 6-'01	640 00				
54	19	4	1	All	7073	21- 6-'01	640 00	
			3	All	7073	21- 6-'01	640 00	
			5	All	7073	21- 6-'01	640 00	
			7	All	7073	21- 6-'01	640 00	
			9	W. 1/2 & N. 1/2	7071	21- 6-'01	416 50	Balance Lake.
			9	S. 1/2	7073	21- 6-'01	640 00	
			13	All	7073	21- 6-'01	640 00	
			15	All	7073	21- 6-'01	640 00	
			17	All	7073	21- 6-'01	640 00	
			19	All	7073	21- 6-'01	640 00	
			21	All	7073	21- 6-'01	640 00	
			23	All	7073	21- 6-'01	640 00	
			25	All	7073	21- 6-'01	640 00	
			27	All	7073	21- 6-'01	640 00	
			31	All	7073	21- 6-'01	648 68	
33	All	7073	21- 6-'01	648 68				
35	All	7073	21- 6-'01	648 68				



## CANADIAN PACIFIC RAILWAY

DESCRIPTION				PATENT			REMARKS				
T.	R.	M.	S.	Part of Section	No.	Date		Area			
55	19	W4	7	All	7075	21-6-'01	640 00				
			9	All	7075	21-6-'01	640 00				
			13	All	7075	21-6-'01	640 00				
			15	All	7075	21-6-'01	640 00				
			17	All	7075	21-6-'01	640 00				
			19	All	7075	21-6-'01	640 00				
			21	W. $\frac{1}{2}$ & S.E. $\frac{1}{4}$	7075	21-6-'01	480 00				
			21	N.E. $\frac{1}{4}$	5274	20-3-'01	160 00				
			23	All	7075	21-6-'01	640 00				
			25	All	7075	21-6-'01	640 00				
			27	All	7075	21-6-'01	640 00				
			31	All	7075	21-6-'01	640 00				
			33	All	7075	21-6-'01	640 00				
			35	W. $\frac{1}{2}$	1619	21-9-'00	320 00				
			35	E. $\frac{1}{2}$	7075	21-6-'01	320 00				
			56	19	4	1	All	7076	21-6-'01	640 00	
						3	All	7076	21-6-'01	640 00	
5	All	7076				21-6-'01	640 00				
7	All	7076				21-6-'01	640 00				
9	All	7076				21-6-'01	640 00				
13	All	7076				21-6-'01	640 00				
15	W. $\frac{1}{2}$	7076				21-6-'01	320 00				
15	E. $\frac{1}{2}$	7077				21-6-'01	224 00	Balance Lake.			
17	All	7076				21-6-'01	640 00				
19	All	7076				21-6-'01	640 00				
21	All	7076				21-6-'01	640 00				
23	All	7076				21-6-'01	640 00				
25	All	7076				21-6-'01	640 00				
27	W. $\frac{1}{2}$ & N.E. $\frac{1}{4}$	7076				21-6-'01	480 00				
18	20	1	31	All	8735	30-11-'03	644 00				
			19	20	4	3	All	8785	30-11-'03	644 60	
						5	All	8785	30-11-'03	615 13	
						7	All	8785	30-11-'03	640 00	
						9	All	8785	30-11-'03	640 00	
						17	All	8785	30-11-'03	640 00	
						19	All	8785	30-11-'03	640 00	
21	All	8785	30-11-'03	640 00							
27	All	8785	30-11-'03	640 00							
31	All	8785	30-11-'03	640 00							

## MAIN LINE LAND GRANT

DESCRIPTION					PATENT			REMARKS
T.	R.	M.	S.	Part of Section	No.	Date	Area	
19	20	W4	33	All	8785	30-11-'03	610 00	
35	20	1	1	All	8102	23- 2-'03	618 00	
			3	All	8102	23- 2-'03	618 00	
			5	All	8102	23- 2-'03	618 00	
			7	All	8102	23- 2-'03	610 00	
			9	All	8102	23- 2-'03	610 00	
			13	All	8102	23- 2-'03	610 00	
			15	All	8102	23- 2-'03	610 00	
			17	All	8102	23- 2-'03	610 00	
			19	All	8102	23- 2-'03	610 00	
			21	All	8102	23- 2-'03	610 00	
			23	All	8102	23- 2-'03	610 00	
			25	All	8102	23- 2-'03	610 00	
			27	All	8102	23- 2-'03	610 00	
			31	W $\frac{1}{2}$	8102	23- 2-'03	320 00	
			31	E $\frac{1}{2}$	8318	3- 1-'03	320 00	
			33	All	8102	23- 2-'03	610 00	
			35	E $\frac{1}{2}$ & S.W. $\frac{1}{4}$	8102	23- 2-'03	180 00	
			35	N.W. $\frac{1}{4}$	8103	21- 2-'03	135 00	Balance Lake.
36	20	1	1	All	8101	12- 2-'03	610 00	
			3	All	8101	12- 2-'03	610 00	
			5	All	8101	12- 2-'03	610 00	
			7	W $\frac{1}{2}$ & N.E. $\frac{1}{4}$	8101	12- 2-'03	180 00	
			7	S.E. $\frac{1}{4}$	8105	12- 2-'03	141 00	Balance Lake.
			9	All	8101	12- 2-'03	610 00	
			13	All	8101	12- 2-'03	610 00	
			15	All	8101	12- 2-'03	610 00	
			17	All	8101	12- 2-'03	610 00	
			19	All	8101	12- 2-'03	610 00	
			21	All	8101	12- 2-'03	610 00	
			23	All	8101	12- 2-'03	610 00	
			25	All	8101	12- 2-'03	610 00	
			27	All	8101	12- 2-'03	610 00	
			31	All	8101	12- 2-'03	610 00	
			33	All	8101	12- 2-'03	610 00	
			35	All	8101	12- 2-'03	610 00	
37	20	1	1	All	8826	2- 1-'01	610 00	
				All	8826	2- 1-'01	610 00	
			5	E $\frac{1}{2}$ & S.W.	8826	2- 1-'01	180 00	
			5	N.W. $\frac{1}{4}$	8827	1- 1-'01	139 90	Balance Lake.
			7	W $\frac{1}{2}$ & S.E.	8827	1- 1-'01	212 70	Balance Lake.
			7	N.E. $\frac{1}{4}$	8826	2- 1-'01	160 00	

## CANADIAN PACIFIC RAILWAY

DESCRIPTION				PATENT			REMARKS	
T.	R.	M.	S.	Part of Section	No.	Date		Area
37	20	W4	9	All	8826	2-1-01	640 00	
			13	All	8826	2-1-01	640 00	
			15	E. 1/2 & S.W. 1/4	8826	2-1-01	480 00	
			15	N.W. 1/4	8828	29-11-03	120 80	Balance Lake
			17	All	8826	2-1-01	640 00	
			19	All	8826	2-1-01	640 00	
			21	All	8826	2-1-01	640 00	
			23	All	8826	2-1-01	640 00	
			25	All	8826	2-1-01	640 00	
			27	All	8826	2-1-01	640 00	
			31	All	8826	2-1-01	640 00	
			33	E. 1/2 & S.W. 1/4	8826	2-1-01	480 00	
			33	N.W. 1/4	8829	1-1-01	155 60	Balance Lake
			35	All	8826	2-1-01	640 00	
			38	20	4	1	All	8594
3	All	8593				12-8-03	640 00	
5	All	8595				1-8-03	393 80	Balance Lake
7	All	8593				12-8-03	640 00	
9	All	8593				12-8-03	640 00	
13	All	8593				12-8-03	640 00	
15	N. 1/2	8596				3-8-03	155 70	Balance Lake
15	S. 1/2	8593				12-8-03	320 00	
17	All	8593				12-8-03	640 00	
19	All	8593				12-8-03	636 00	
21	All	8593				12-8-03	636 00	
23	All	8593				12-8-03	636 00	
25	All	8593				12-8-03	636 00	
27	All	8593				12-8-03	636 00	
31	N. 1/2	8597				3-8-03	291 80	Balance Lake
31	S. 1/2	8593				12-8-03	318 00	
33	W. 1/2	8598				1-8-03	261 00	Balance Lake
33	E. 1/2	8593	12-8-03	318 00				
35	All	8593	12-8-03	633 00				
39	20	4	1	E. 1/2 & N.W. 1/4	6681	12-6-01	483 40	
			1	S.W. 1/4	6682	5-6-01	151 21	Balance Lake
			3	All	6681	12-6-01	641 50	
			5	All	6681	12-6-01	643 75	
			7	All	6681	12-6-01	640 00	
			9	All	6681	12-6-01	640 00	
			13	All	6681	12-6-01	640 00	
			15	All	6681	12-6-01	640 00	
17	All	6681	12-6-01	640 00				

# 39-20-W4


## MAIN LINE LAND GRANT

DESCRIPTION				PATENT			REMARKS				
T.	R.	M.	S.	Part of Section	No.	Date		Area			
39	20	W4	19	All	6684	12- 6-'01	640 00				
			21	All	6684	12- 6-'01	640 00				
			23	All	6684	12- 6-'01	640 00				
			25	All	6684	12- 6-'01	640 00				
			27	All	6684	12- 6-'01	640 00				
			31	All	6684	12- 6-'01	640 00				
			33	All	6684	12- 6-'01	640 00				
			35	All	6684	12- 6-'01	640 00				
10	20	1	1	All	6683	12- 6-'01	640 00				
			3	All	6683	12- 6-'01	640 00				
			5	All	6683	12- 6-'01	640 00				
			7	All	6683	12- 6-'01	640 00				
			9	All	6683	12- 6-'01	640 00				
			13	All	6683	12- 6-'01	640 00				
			15	All	6683	12- 6-'01	640 00				
			17	All	6683	12- 6-'01	640 00				
			19	All	6684	6- 6-'01	307 05	Balance Lake.			
			21	E. 1/2 & S.W. 1/4	6683	12- 6-'01	180 00				
			21	N.W. 1/4	6684	6- 6-'01	156 43	Balance Lake.			
			23	All	6683	12- 6-'01	640 00				
			25	N. 1/2	6685	12- 6-'01	294 50	Balance Lake.			
			25	S. 1/2	6683	12- 6-'01	320 00				
			27	E. 1/2 & S.W. 1/4	6683	12- 6-'01	180 00				
			27	S.W. 1/4	6684	6- 6-'01	118 90	Balance Lake.			
			35	W. 1/2 & N.E. 1/4	6686	5- 6-'01	339 20	Balance Lake.			
			35	S.E. 1/4	6683	12- 6-'01	160 00				
			11	20	1	1	W. 1/2 & S.E. 1/4	6688	10- 6-'01	405 60	Balance Lake.
						1	N.E. 1/4	6687	10- 6-'01	160 00	
7	N.E. 1/4	6689				11- 6-'01	49 05	Balance Lake.			
9	E. 1/2	6689				11- 6-'01	50 84	Balance Lake.			
13	W. 1/2	6690				10- 6-'01	234 05	Balance Lake.			
13	E. 1/2	6687				10- 6-'01	320 00				
15	All	6689				11- 6-'01	326 67	Balance Lake.			
17	E. 1/2 & N.W. 1/4	6691				10- 6-'01	323 18	Balance Lake.			
17	S.W. 1/4	6687				10- 6-'01	160 00				
19	W. 1/2 & N.E. 1/4	6687				10- 6-'01	180 00				
19	S.E. 1/4	6692				11- 6-'01	158 95	Balance Lake.			
24	All	6691				10- 6-'01	138 16	Balance Lake.			
23	W. 1/2 & N.E. 1/4	6689				11- 6-'01	235 05	Balance Lake.			
25	All	6687				10- 6-'01	640 00				
27	E. 1/2 & N.W. 1/4	6689				11- 6-'01	61 65	Balance Lake.			
31	E. 1/2 & S.W. 1/4	6687				10- 6-'01	180 00				



# MICROCOPY RESOLUTION TEST CHART

ANSI and ISO TEST CHART No. 2



APPLIED IMAGE Inc.

1651 10th Mo. Street  
Rochester, New York 14642-1104  
716-481-4100  
716-288-1484 FAX

## CANADIAN PACIFIC RAILWAY

DESCRIPTION					PATENT			REMARKS
T.	R.	M.	S.	Part of Section	No.	Date	Area	
11	20	W4	31	N.W. $\frac{1}{4}$	6693	11- 6-'01	144.59	Balance Lake.
			33	E. $\frac{1}{2}$ & S.W. $\frac{1}{4}$	6691	10- 6-'01	142.01	Balance Lake.
			33	N.W. $\frac{1}{4}$	6687	10- 6-'01	160.00	
			35	W. $\frac{1}{2}$	6689	11- 6-'01	256.35	Balance Lake.
			35	E. $\frac{1}{2}$	6687	10- 6-'01	320.00	
42	20	1	1	N. $\frac{1}{2}$	6695	8- 6-'01	320.00	
			1	S. $\frac{1}{2}$	6696	8- 6-'01	260.20	Balance Lake.
			3	All	6695	8- 6-'01	640.00	
			5	All	6695	8- 6-'01	640.00	
			7	W. $\frac{1}{2}$ & N.E. $\frac{1}{4}$	6697	8- 6-'01	325.70	Balance Lake.
			7	S.E. $\frac{1}{4}$	6695	8- 6-'01	160.00	
			9	E. $\frac{1}{2}$ & S.W. $\frac{1}{4}$	6695	8- 6-'01	480.00	
			9	N.W. $\frac{1}{4}$	6697	8- 6-'01	148.20	Balance Lake.
			13	All	6698	8- 6-'01	549.91	Balance Lake.
			15	E. $\frac{1}{2}$ & S.W. $\frac{1}{4}$	6695	8- 6-'01	480.00	
			15	N.W. $\frac{1}{4}$	6699	8- 6-'01	138.20	Balance Lake.
			17	N. $\frac{1}{2}$	6695	8- 6-'01	320.00	
			17	S. $\frac{1}{2}$	6697	8- 6-'01	450.85	Balance Lake.
			19	W. $\frac{1}{2}$	6695	8- 6-'01	320.00	
			19	E. $\frac{1}{2}$	6700	8- 6-'01	267.40	Balance Lake.
			21	All	6695	8- 6-'01	640.00	
			23	N. $\frac{1}{2}$	6695	8- 6-'01	320.00	
			23	S. $\frac{1}{2}$	6701	10- 6-'01	292.68	Balance Lake.
			25	All	6695	8- 6-'01	640.00	
			27	W. $\frac{1}{2}$ & N.E. $\frac{1}{4}$	6695	8- 6-'01	480.00	
27	S.E. $\frac{1}{4}$	6702	10- 6-'01	112.42	Balance Lake.			
31	All	6695	8- 6-'01	670.00				
33	All	6695	8- 6-'01	661.50				
35	All	6695	8- 6-'01	658.00				
43	20	1	1	All	7078	21- 6-'01	657.27	
			3	All	7078	21- 6-'01	665.22	
			5	All	7078	21- 6-'01	672.75	
			7	All	7078	21- 6-'01	640.00	
			9	All	7078	21- 6-'01	640.00	
			13	All	7078	21- 6-'01	640.00	
			15	All	7078	21- 6-'01	640.00	
			17	All	7078	21- 6-'01	640.00	
			19	All	7078	21- 6-'01	640.00	
			21	All	7078	21- 6-'01	640.00	
			23	All	7078	21- 6-'01	640.00	
			25	All	7078	21- 6-'01	640.00	
			27	All	7078	21- 6-'01	640.00	

# 43-20-W4

## MAIN LINE LAND GRANT

DESCRIPTION				PATENT			REMARKS	
T.	R.	M.	S.	Part of Section	No.	Date		Area
43	20	W4	31	All	7078	21-6-'01	640 00	
			33	All	7078	21-6-'01	640 00	
			35	W $\frac{1}{2}$ & S.E. $\frac{1}{4}$	7078	21-6-'01	180 00	
			35	N.E. $\frac{1}{4}$	7079	21-6-'01	158 00	Balance Lake.
44	20	4	1	E. $\frac{1}{2}$ & N.W. $\frac{1}{4}$	7080	21-6-'01	474 00	
			1	S.W. $\frac{1}{4}$	7084	21-6-'01	446 00	Balance Lake.
			3	All	7081	21-6-'01	488 75	Balance Lake.
			5	N. $\frac{1}{2}$	7081	21-6-'01	257 00	Balance Lake.
			5	S. $\frac{1}{2}$	7080	21-6-'01	320 00	
			7	All	7080	21-6-'01	640 00	
			9	W $\frac{1}{2}$ & N.E. $\frac{1}{4}$	7081	21-6-'04	387 00	Balance Lake.
			9	S.E. $\frac{1}{4}$	7080	21-6-'01	160 00	
			13	All	7080	21-6-'01	640 00	
			15	N. $\frac{1}{2}$	7080	21-6-'01	320 00	
			15	S. $\frac{1}{2}$	7081	21-6-'01	281 00	Balance Lake.
			17	W $\frac{1}{2}$	7081	21-6-'01	252 00	Balance Lake.
			17	N.W. $\frac{1}{4}$	8419	1-6-'03	51 00	Formerly Lake.
			17	E. $\frac{1}{2}$	7080	21-6-'01	320 00	
			19	All	7080	21-6-'01	640 00	
			21	All	7080	21-6-'01	640 00	
			23	E. $\frac{1}{2}$ & S.W. $\frac{1}{4}$	7080	21-6-'01	480 00	
23	N.W. $\frac{1}{4}$	7081	21-6-'01	125 00	Balance Lake.			
25	All	7080	21-6-'01	671 00				
27	All	7080	21-6-'01	661 00				
31	All	7080	21-6-'01	640 00				
33	All	7080	21-6-'01	640 00				
35	All	7080	21-6-'01	640 00				
45	20	4	1	All	7082	22-6-'01	640 00	
			3	E. $\frac{1}{2}$ & S.W. $\frac{1}{4}$	7082	22-6-'01	480 00	
			3	N.W. $\frac{1}{4}$	7083	21-6-'01	149 00	Balance Lake.
			5	All	7082	22-6-'04	640 00	
			7	All	7082	22-6-'01	640 00	
			9	W $\frac{1}{2}$ & N.E. $\frac{1}{4}$	7082	22-6-'01	480 00	
			9	S.E. $\frac{1}{4}$	7083	21-6-'01	122 00	Balance Lake.
			13	All	7084	21-6-'01	310 00	Balance Lake.
			15	All	7082	22-6-'01	640 00	
			17	All	7082	22-6-'01	640 00	
			19	All	7082	22-6-'01	640 00	
			21	All	7082	22-6-'01	640 00	
23	E. $\frac{1}{2}$ & N.W. $\frac{1}{4}$	7084	21-6-'01	226 00	Balance Lake.			
23	S.W. $\frac{1}{4}$	7082	22-6-'01	160 00				
25	All	7082	22-6-'01	640 00				



## CANADIAN PACIFIC RAILWAY

DESCRIPTION					PATENT			REMARKS
T.	R.	M.	S.	Part of Section	No.	Date	Area	
15	20	W4	27	E. $\frac{1}{2}$ & N.W. $\frac{1}{4}$	7084	21- 6-'01	305 00	Balance Lake.
			27	S.W. $\frac{1}{4}$	7082	22- 6-'01	160 00	
			31	All	7082	22- 6-'01	610 00	
			33	W. $\frac{1}{2}$ & S.E. $\frac{1}{4}$	7082	22- 6-'01	180 00	
			33	N.E. $\frac{1}{4}$	3457	23- 9-'97	451 00	Balance Lake.
16	20	4	35	All	7082	22- 6-'01	610 00	
			1	All	7085	21- 6-'01	610 00	
			3	E. $\frac{1}{2}$ & N.W. $\frac{1}{4}$	7085	21- 6-'01	180 00	
			3	S.W. $\frac{1}{4}$	7086	21- 6-'01	159 00	Balance River.
			5	E. $\frac{1}{2}$	7086	21- 6-'01	295 00	Balance River.
			7	N. $\frac{1}{2}$	7085	21- 6-'01	320 00	
			7	S. $\frac{1}{2}$	7086	21- 6-'01	291 00	Balance River.
			9	All	7085	21- 6-'01	640 00	
			13	All	7085	21- 6-'01	610 00	
			15	All	7085	21- 6-'01	610 00	
			17	All	7085	21- 6-'01	610 00	
			19	All	7085	21- 6-'01	649 00	
			21	All	7085	21- 6-'01	610 00	
			23	All	7085	21- 6-'01	610 00	
			25	All	7085	21- 6-'01	610 00	
27	All	7085	21- 6-'01	610 00				
31	All	7085	21- 6-'01	631 71				
33	All	7085	21- 6-'01	636 71				
35	All	7085	21- 6-'01	638 28				
17	20	4	1	All	7087	22- 6-'01	612 10	
			3	All	7087	22- 6-'01	610 10	
			5	All	7087	22- 6-'01	639 48	
			7	All	7087	22- 6-'01	610 00	
			9	All	7087	22- 6-'01	610 00	
			13	All	7087	22- 6-'01	610 00	
			15	All	7087	22- 6-'01	610 00	
			17	All	7087	22- 6-'01	610 00	
			19	All	7087	22- 6-'01	610 00	
			21	All	7087	22- 6-'01	610 00	
			23	All	7087	22- 6-'01	610 00	
			25	All	7087	22- 6-'01	610 00	
27	All	7087	22- 6-'01	610 00				
31	All	7087	22- 6-'01	610 00				
33	All	7087	22- 6-'01	610 00				
35	All	7087	22- 6-'01	610 00				
18	20	4	1	All	7088	22- 6-'01	610 00	
			3	All	7088	22- 6-'01	610 00	

# 48-20-W4

## MAIN LINE LAND GRANT

DESCRIPTION				PATENT			REMARKS	
T.	R.	M.	S.	Part of Section	No.	Date		Area
48	20	W1	5	All	7088	22- 6-'01	640.00	
			7	All	7088	22- 6-'01	640.00	
			9	All	7088	22- 6-'01	640.00	
			13	All	7088	22- 6-'01	640.00	
			15	All	7088	22- 6-'01	640.00	
			17	All	7088	22- 6-'01	610.00	
			19	All	7088	22- 6-'01	610.00	
			21	All	7088	22- 6-'01	640.00	
			23	All	7088	22- 6-'01	610.00	
			25	All	7088	22- 6-'01	610.00	
			27	All	7088	22- 6-'01	640.00	
			31	All	7088	22- 6-'01	610.00	
			33	All	7088	22- 6-'01	610.00	
			35	All	7088	22- 6-'01	610.00	
			49	20	1	1	All	7089
3	N. $\frac{1}{2}$	7090				21- 6-'01	271.00	Balance Lake.
3	S. $\frac{1}{2}$	7089				22- 6-'01	320.00	
5	All	7089				22- 6-'01	610.00	
7	All	7089				22- 6-'01	610.00	
9	W. $\frac{1}{2}$ & S. E. $\frac{1}{4}$	7089				22- 6-'01	180.00	
9	N. E. $\frac{1}{4}$	7090				21- 6-'01	95.00	Balance Lake.
13	All	7089				22- 6-'01	610.00	
15	E. $\frac{1}{2}$	7090				21- 6-'01	2.50	Balance Lake.
17	All	7089				22- 6-'01	610.00	
19	All	7090				21- 6-'01	383.75	Balance Lake.
21	E. $\frac{1}{2}$ & N. W. $\frac{1}{4}$	7090				21- 6-'01	191.00	Balance Lake.
21	S. W. $\frac{1}{4}$	7089				22- 6-'01	160.00	
23	E. $\frac{1}{2}$ & N. W. $\frac{1}{4}$	7089				22- 6-'01	180.00	
23	S. W. $\frac{1}{4}$	7090				21- 6-'01	151.00	Balance Lake.
25	All	7089	22- 6-'01	610.00				
27	E. $\frac{1}{2}$ & N. W. $\frac{1}{4}$	7089	22- 6-'01	180.00				
27	S. W. $\frac{1}{4}$	7090	21- 6-'01	121.00	Balance Lake.			
31	W. $\frac{1}{2}$ & N. E. $\frac{1}{4}$	7090	21- 6-'01	321.00	Balance Lake.			
33	E. $\frac{1}{2}$ & N. W. $\frac{1}{4}$	7089	22- 6-'01	180.00				
33	S. W. $\frac{1}{4}$	7090	21- 6-'01	111.00	Balance Lake.			
35	All	7089	22- 6-'01	610.00				
50	20	1	1	All	8373	20- 4-'03	610.00	
			3	All	8373	20- 4-'03	610.00	
			5	All	8373	20- 4-'03	610.00	
			7	All	8373	20- 4-'03	610.00	
			9	E. $\frac{1}{2}$ & N. W. $\frac{1}{4}$	8373	20- 4-'03	180.00	
			9	S. W. $\frac{1}{4}$	8371	17- 4-'03	100.00	Balance Lake.

## CANADIAN PACIFIC RAILWAY

DESCRIPTION				PATENT			REMARKS	
T.	R.	M.	S.	Part of Section	No.	Date		Area
50	20	W 1	13	All	8373	20- 1-03	610 00	
			15	All	8373	20- 1-03	610 00	
			17	All	8373	20- 1-03	610 00	
			19	W $\frac{1}{2}$ & N.E. $\frac{1}{4}$	8375	18- 1-03	359 90	Balance Lake.
			19	S.E. $\frac{1}{4}$	8373	20- 1-03	160 00	
			21	W $\frac{1}{2}$	8376	17- 1-03	265 00	Balance Lake.
			21	E $\frac{1}{2}$	8373	20- 1-03	320 00	
			23	All	8373	20- 1-03	610 00	
			25	All	8373	20- 1-03	610 00	
			27	All	8373	20- 1-03	610 00	
			31	All	8373	20- 1-03	639 31	
			33	All	8373	20- 1-03	611 97	
			35	All	8373	20- 1-03	613 11	
			51	20	1	1	All	10849
3	All	10849				8- 9-06	618 59	
9	All	10849				8- 9-06	610 00	
13	All	10849				8- 9-06	610 00	
15	All	10849				8- 9-06	610 00	
17	N $\frac{1}{2}$	10850				8- 9-06	215 00	Balance Lake.
17	S $\frac{1}{2}$	10849				8- 9-06	320 00	
21	All	11215				11- 9-08	211 80	Balance Lake.
23	All	11217				11- 9-08	611 00	
25	W $\frac{1}{2}$	11217				11- 9-08	322 00	
25	E $\frac{1}{2}$	10849				8- 9-06	320 00	
27	N $\frac{1}{2}$	11217				11- 9-08	322 00	
27	S $\frac{1}{2}$	11215				11- 9-08	221 10	
35	W $\frac{1}{2}$ & S.E. $\frac{1}{4}$	11217				11- 9-08	181 00	
35	N.E. $\frac{1}{4}$	11216	11- 9-08	155 90				
53	20	1	13	N $\frac{1}{2}$	9587	16- 3-05	320 00	
			13	S $\frac{1}{2}$	9588	17- 3-05	300 00	
54	20	1	7	S $\frac{1}{2}$	9589	23- 8-01	320 00	
			7	N.E. $\frac{1}{4}$	9590	21- 8-01	137 00	Balance Lake.
			17	S.W. $\frac{1}{4}$ & E. $\frac{1}{2}$	9589	23- 8-01	180 00	
			19	S.E. $\frac{1}{4}$	9589	23- 8-01	160 00	
			21	All	9589	23- 8-01	610 00	
			31	L.S. 9,10,16	10962	7- 5-07	117 75	
55	20	1	1	All	9589	23- 8-01	160 00	
			33	All	9589	23- 8-01	610 00	
			3	All	7091	22- 6-01	638 66	Balance Lake.
			5	All	7091	22- 6-01	639 51	
			7	All	7091	22- 6-01	610 58	
					7091	22- 6-01	610 00	

## MAIN LINE LAND GRANT

DESCRIPTION					PATENT			REMARKS		
T.	R.	M.	S.	Part of Section	No.	Date	Area			
55	20	W4	9	All	7091	22- 6-'01	640.00			
			13	All	7091	22- 6-'01	640.00			
			15	All	7091	22- 6-'01	640.00			
			17	All	7091	22- 6-'01	640.00			
			19	All	7091	22- 6-'01	640.00			
			21	All	7091	22- 6-'01	640.00			
			23	All	7091	22- 6-'01	640.00			
			25	All	7091	22- 6-'01	640.00			
			27	All	7091	22- 6-'01	640.00			
			31	All	7091	22- 6-'01	640.00			
			33	S. $\frac{1}{2}$ & L.S. 11.						
						12 11	7091	22- 6-'01	440.00	
						33 N.E. $\frac{1}{4}$	3902	16- 5-'00	160.00	
						35 All	7091	22- 6-'01	640.00	
56	20	4	1	N. $\frac{1}{2}$	7093	21- 6-'01	320.00			
			1	S. $\frac{1}{2}$	7094	21- 4-'01	320.00			
			3	N. $\frac{1}{2}$	7093	21- 6-'01	320.00			
			3	S. $\frac{1}{2}$	7094	21- 4-'01	320.00			
			5	N. $\frac{1}{2}$	7093	21- 6-'01	320.00			
			5	S. $\frac{1}{2}$	7094	21- 4-'01	320.00			
			7	All	7093	21- 6-'01	640.00			
			9	All	7093	21- 6-'01	640.00			
			13	All	7093	21- 6-'01	640.00			
			15	N. $\frac{1}{2}$	7092	18- 6-'03	238.00	Balance Lake.		
			15	S. $\frac{1}{2}$	7093	21- 6-'01	320.00			
			17	All	7093	21- 6-'01	640.00			
			27	N.E. $\frac{1}{4}$	7804	27- 2-'02	160.00			
			57	20	4	3	N. $\frac{1}{2}$	7627	14- 8-'01	160.00
17	21	4	25	All	8736	30-11-'03	640.00			
			31	All	8773	1-11-'03	640.00			
19	21	4	1	All	8786	30-11-'03	645.04			
			3	All	8786	30-11-'03	644.52			
			5	All	8786	30-11-'03	643.84			
			7	E. $\frac{1}{2}$ & S.W. $\frac{1}{4}$	8787	30-11-'03	273.50	Balance Lake.		
			7	N.W. $\frac{1}{4}$	8786	30-11-'03	160.00			
			9	All	8786	30-11-'03	640.00			
			13	All	8786	30-11-'03	640.00			
			15	All	8786	30-11-'03	640.00			
			17	E. $\frac{1}{2}$ & S.W. $\frac{1}{4}$	8787	30-11-'03	300.50	Balance Lake.		
			19	W. $\frac{1}{2}$	8786	30-11-'03	320.00			
			19	E. $\frac{1}{2}$	8787	30-11-'03	303.00	Balance Lake.		
21	E. $\frac{1}{2}$ & S.W. $\frac{1}{4}$	8786	30-11-'03	480.00						

## CANADIAN PACIFIC RAILWAY

DESCRIPTION				PATENT			REMARKS	
T.	R.	M.	S.	Part of Section	No.	Date		Area
19	21	W 1	21	N.W. $\frac{1}{4}$	8787	30-11-'03	118 00	Balance Lake.
			25	All	8786	30-11-'03	610 00	
			27	All	8786	30-11-'03	610 00	
			31	W. $\frac{1}{2}$	8738	30-11-'03	320 00	
			31	E. $\frac{1}{2}$	8786	30-11-'03	320 00	
			33	All	8786	30-11-'03	610 00	
			35	All	8786	30-11-'03	610 00	
35	21	1	1	All	11201	1- 9-'08	621 00	Balance River.
			3	W. $\frac{1}{2}$	11201	1- 9-'08	319 00	
			3	E. $\frac{1}{2}$	11212	1- 9-'08	255 00	
			5	All	11201	1- 9-'08	626 00	
			7	All	11201	1- 9-'08	611 00	
			9	All	11201	1- 9-'08	611 00	
			13	All	11201	1- 9-'08	608 00	
			15	E. $\frac{1}{2}$ & N.W. $\frac{1}{4}$	11202	2- 9-'08	408 60	
			15	S.W. $\frac{1}{4}$	11201	1- 9-'08	160 00	
			17	All	11201	1- 9-'08	613 00	
			19	All	11201	1- 9-'08	640 00	
			21	E. $\frac{1}{2}$ & N.W. $\frac{1}{4}$	11202	2- 9-'08	428 80	
			23	All	11201	1- 9-'08	612 00	
			25	All	11201	1- 9-'08	618 00	
			27	All	11201	1- 9-'08	638 00	
			31	All	11201	1- 9-'08	611 00	
			33	All	11201	1- 9-'08	619 00	
			35	All	11201	1- 9-'08	652 00	
36	21	1	1	W. $\frac{1}{2}$	8107	21- 2-'03	300 00	Balance Lake. Balance River. Balance River.
			1	E. $\frac{1}{2}$	8106	21- 2-'03	320 00	
			3	W. $\frac{1}{2}$ & S.E. $\frac{1}{4}$	8106	21- 2-'03	180 00	
			3	N.E. $\frac{1}{4}$	8108	21- 2-'03	153 00	
			5	W. $\frac{1}{2}$	8109	2- 3-'03	267 00	
			5	E. $\frac{1}{2}$	8106	21- 2-'03	320 00	
			7	E. $\frac{1}{2}$ & N.W. $\frac{1}{4}$	8109	2- 3-'03	405 00	
			7	S.W. $\frac{1}{4}$	8106	21- 2-'03	160 00	
			9	All	8106	21- 2-'03	640 00	
			13	E. $\frac{1}{2}$	8106	21- 2-'03	320 00	
			13	N.W. $\frac{1}{4}$	8114	21- 2-'03	107 00	
			13	S.W. $\frac{1}{4}$	8110	21- 2-'03	106 00	
			15	N.W. $\frac{1}{4}$	8106	21- 2-'03	160 00	
			15	N.E. $\frac{1}{4}$	8112	23- 2-'03	159 00	
			15	S. $\frac{1}{2}$	8113	23- 2-'03	340 00	
			17	All	8106	21- 2-'03	640 00	
			19	All	8106	21- 2-'03	640 00	

# 36-21-W4

## MAIN LINE LAND GRANT

DESCRIPTION					PATENT			REMARKS			
T.	R.	M.	S.	Part of Section	No.	Date	Area				
36	21	W 1	21	All	8106	21- 2-'03	610 00				
			23	N.W. 1/4	8106	21- 2-'03	160 00				
			23	N.E. 1/4	8111	21- 2-'03	158 00	Balance Lake.			
			23	S. 1/4	8115	21- 2-'03	218 00	Balance Lake.			
			25	N. 1/4	8106	21- 2-'03	320 00				
			25	S. 1/4	8116	21- 2-'03	309 00	Balance Lake.			
			27	W. 1/4	8106	21- 2-'03	320 00				
			27	E. 1/4	8117	21- 2-'03	287 00	Balance Lake.			
			31	All	8106	21- 2-'03	610 00				
			33	E. 1/4 & N.W. 1/4	8106	21- 2-'03	480 00				
			33	S.W. 1/4	8118	21- 2-'03	155 00	Balance Lake.			
			35	All	8106	21- 2-'03	610 00				
			37	21	1	1	W. 1/4 & S. E. 1/4	6703	6- 6-'01	480 00	
						1	N.E. 1/4	6701	6- 6-'01	130 50	Balance Lake
3	All	6703				6- 6-'01	610 00				
5	All	6703				6- 6-'01	610 00				
7	All	6703				6- 6-'01	610 00				
9	All	6703				6- 6-'01	610 00				
13	All	6701				6- 6-'01	375 90	Balance Lake			
15	All	6703				6- 6-'01	610 00				
17	All	6703				6- 6-'01	610 00				
19	All	6703				6- 6-'01	610 00				
21	All	6703				6- 6-'01	610 00				
23	All	6703				6- 6-'01	610 00				
25	All	6703				6- 6-'01	610 00				
27	All	6703				6- 6-'01	610 00				
38	21	1	1	All	9031	17- 3-'01	610 00				
			3	All	9031	17- 3-'01	610 00				
			5	All	9031	17- 3-'01	610 00				
			7	All	9031	17- 3-'01	610 00				
			9	All	9031	17- 3-'01	610 00				
			13	All	9031	17- 3-'01	610 00				
			15	All	9031	17- 3-'01	610 00				
			17	All	9031	17- 3-'01	610 00				
			19	All	9031	17- 3-'01	636 00				
			21	All	9031	17- 3-'01	636 00				
			23	All	9031	17- 3-'01	636 00				
			25	All	9031	17- 3-'01	636 00				
			27	All	9035	18- 3-'01	164 30	Balance Lake			

## CANADIAN PACIFIC RAILWAY

DESCRIPTION					PATENT			REMARKS
T.	R.	M.	S.	Part of Section	No.	Date	Area	
38	21	W1	31	All	9034	17- 3-'01	643 00	
			33	All	9034	17- 3-'01	636 00	
			35	W. $\frac{1}{2}$	9034	17- 3-'01	318 00	
			35	E. $\frac{1}{2}$	9035	18- 3-'01	221 90	Balance Lake
39	21	1	1	All	6705	6- 6-'01	641 85	
			3	W. $\frac{1}{2}$ & N.E. $\frac{1}{4}$	6706	6- 6-'01	111 42	Balance Lake
			3	S.E. $\frac{1}{4}$	6705	6- 6-'01	162 57	
			5	All	6705	6- 6-'01	619 29	
			7	All	6705	6- 6-'01	640 00	
			9	All	6705	6- 6-'01	640 00	
			13	All	6705	6- 6-'01	640 00	
			15	All	6705	6- 6-'01	640 00	
			17	All	6705	6- 6-'01	640 00	
			19	All	6705	6- 6-'01	640 00	
			21	All	6705	6- 6-'01	640 00	
			23	All	6705	6- 6-'01	640 00	
			25	All	6705	6- 6-'01	640 00	
			27	All	6705	6- 6-'01	640 00	
			40	21	1	1	All	6707
3	All	6707				5- 6-'01	640 00	
5	All	6707				5- 6-'01	640 00	
7	All	6708				16-11-'03	303 53	Balance Lake.
9	W. $\frac{1}{2}$ & N.E. $\frac{1}{4}$	6709				5- 6-'01	253 74	Balance Lake.
9	S.E. $\frac{1}{4}$	6707				5- 6-'01	160 00	
13	All	6707				5- 6-'01	640 00	
15	S. $\frac{1}{2}$	6709				5- 6-'01	150 20	Balance Lake.
17	W. $\frac{1}{2}$	6709				5- 6-'01	50 06	Balance Lake.
19	All	6709				5- 6-'01	129 85	Balance Lake.
21	N.W. $\frac{1}{4}$	6709				5- 6-'01	8 57	Balance Lake.
23	E. $\frac{1}{2}$ & S.W. $\frac{1}{4}$	6709				5- 6-'01	124 30	Balance Lake.
25	S. $\frac{1}{2}$	6709				5- 6-'01	22 28	Balance Lake.
27	N. $\frac{1}{2}$	6709				5- 6-'01	40 01	Balance Lake.
41	21	1				33	All	6707
			3	S.W. $\frac{1}{4}$	6710	6- 6-'01	35 07	Balance Lake.
			5	All	6711	6- 6-'01	610 00	
			7	W. $\frac{1}{2}$ & S.E. $\frac{1}{4}$	6714	6- 6-'01	480 00	
			7	N.E. $\frac{1}{4}$	6712	6- 6-'01	112 77	Balance Lake.
			9	All	6712	6- 6-'01	277 26	Balance Lake.

## MAIN LINE LAND GRANT

T.	R.	M.	S.	DESCRIPTION		PATENT		REMARKS				
				Part of Section	No	Date	Area					
11	21	W 1	13	W. 1/2 & N. E. 1/4	6710	6- 6-'01	381 33	Balance Lake.				
				N. W. 1/4 & S. E. 1/4	6711	6- 6-'01	320 00					
				S. W. 1/4	6712	6- 6-'01	131 35	Balance Lake.				
				N. E. 1/4	6713	6- 6-'01	156 73	Balance Lake.				
				All	6712	6- 6-'01	81 37	Balance Lake.				
				W. 1/2	6711	6- 6-'01	320 00					
				E. 1/2	6712	6- 6-'01	152 31	Balance Lake.				
				W. 1/2	6712	6- 6-'01	310 22	Balance Lake.				
				E. 1/2	6711	6- 6-'01	320 00					
				W. 1/2 & N. E. 1/4	6711	6- 6-'01	301 71	Balance Lake.				
				S. E. 1/4	6711	6- 6-'01	160 00					
				W. 1/2	6715	6- 6-'01	155 15	Balance Lake.				
				E. 1/2	6711	6- 6-'01	320 00					
				N. 1/2	6711	6- 6-'01	320 00					
				S. 1/2	6715	6- 6-'01	197 97	Balance Lake.				
				E. 1/2 & S. W. 1/4	6711	6- 6-'01	180 00					
				N. W. 1/4	6716	6- 6-'01	119 93	Balance Lake.				
				All	6711	6- 6-'01	610 00					
				All	6715	6- 6-'01	295 85	Balance Lake.				
				12	21	1	1	All	6717	7- 6-'01	610 00	
							3	W. 1/2 & N. E. 1/4	6717	7- 6-'01	180 00	
							3	S. E. 1/4	6718	7- 6-'01	129 17	Balance Lake.
							5	W. 1/2	6717	7- 6-'01	320 00	
							5	E. 1/2	6719	6- 6-'01	309 90	Balance Lake.
							7	All	6717	7- 6-'01	610 00	
							9	All	6717	7- 6-'01	610 00	
							13	All	6717	7- 6-'01	610 00	
							15	N. 1/2	6717	7- 6-'01	320 00	
							15	S. 1/2	6720	7- 6-'01	313 50	Balance Lake.
							17	All	6717	7- 6-'01	610 00	
							19	All	6717	7- 6-'01	610 00	
							21	All	6717	7- 6-'01	610 00	
							23	All	6717	7- 6-'01	610 00	
							25	All	6717	7- 6-'01	610 00	
							27	All	6717	7- 6-'01	610 00	
31	W. 1/2	6717	7- 6-'01				316 10					
31	E. 1/2	6721	7- 6-'01				321 69					
33	All	6722	10- 6-'01				519 01	Balance Lake.				
35	W. 1/2	6717	7- 6-'01				338 20					
35	E. 1/2	6723	7- 6-'01	272 55	Balance Lake.							
13	21	1	1	All	7095	24- 6-'01	678 72					
			3	All	7095	24- 6-'01	682 00					



## CANADIAN PACIFIC RAILWAY

DESCRIPTION				PATENT			REMARKS	
T.	R.	M.	S.	Part of Section	No.	Date		Area
13	21	W 1	5	W. 1/2 S. 1/4	7095	24-6-01	523 78	
			5	N.E. 1/4	7096	22-6-00	153 00	Balance Lake
			7	All	7095	24-6-01	610 00	
			9	W. 1/2	7096	22-6-01	272 00	Balance Lake
			9	E. 1/2	7095	24-6-01	320 00	
			13	All	7095	24-6-01	610 00	
			15	All	7095	24-6-01	610 00	
			17	W. 1/2 S. E. 1/4	7096	22-6-01	497 87	Balance Lake
			17	N.E. 1/4	7095	24-6-01	160 00	
			19	N.W. 1/4 & S.E. 1/4	7096	22-6-01	151 00	Balance Lake
			19	N.E. 1/4	7095	24-6-01	160 00	
			21	All	7095	24-6-01	610 00	
			23	All	7095	24-6-01	610 00	
			25	All	7095	24-6-01	610 00	
			27	All	7095	24-6-01	610 00	
			31	All	7095	24-6-01	610 00	
			33	All	7095	24-6-01	610 00	
			35	All	7095	24-6-01	610 00	
11	21	1	1	All	7097	25-6-01	610 00	
			3	W. 1/2	7098	24-6-01	189 00	Balance Lake.
			3	E. 1/2	7097	25-6-01	320 00	
			5	All	7097	25-6-01	610 00	
			7	All	7097	25-6-01	610 00	
			9	W. 1/2	7097	25-6-01	320 00	
			9	N.E. 1/4	7099	30-5-03	86 00	Balance Lake.
			9	S.E. 1/4	7098	24-6-01	82 00	Balance Lake.
			13	E. 1/2 & N.W. 1/4	7097	25-6-01	180 00	
			13	S.W. 1/4	7100	25-6-01	124 00	Balance Lake.
			15	E. 1/2 & N.W. 1/4	7097	25-6-01	180 00	
			15	S.W. 1/4	7099	30-5-03	139 00	Balance Marsh
			17	E. 1/2 & S.W. 1/4	7097	25-6-01	180 00	
			17	N.W. 1/4	7100	25-6-01	130 00	Balance Lake.
			19	W. 1/2 & S.E. 1/4	7097	25-6-01	180 00	
			19	S.E. 1/4	7100	25-6-01	118 00	Balance Lake.
			21	All	7097	25-6-01	610 00	
			23	N. 1/2	7101	30-5-03	155 00	Balance Lake.
			23	S.W. 1/4	8277	2-3-03	160 00	
			23	S.E. 1/4	7097	25-6-01	160 00	
			25	All	7097	25-6-01	610 00	
			27	All	7097	25-6-01	610 00	
			31	All	7097	25-6-01	610 00	
			33	All	7097	25-6-01	610 00	

## MAIN LINE LAND GRANT

DESCRIPTION					PATENT			REMARKS
T.	R.	M.	S.	Part of Section	No.	Date	Area	
14	21	W 1	35	W 1/2 & S E 1/4	7097	25-6-01	180 00	
			35	N E 1/4	7100	25-6-01	115 00	Balance Lake
15	21	1	1	All	7102	25-6-01	640 00	
			3	All	7102	25-6-01	640 00	
			5	All	7102	25-6-01	640 00	
			7	All	7102	25-6-01	640 00	
			9	All	7102	25-6-01	640 00	
			13	All	7102	25-6-01	640 00	
			15	All	7102	25-6-01	640 00	
			17	All	7102	25-6-01	640 00	
			19	All	7102	25-6-01	640 00	
			21	N W 1/4	7103	25-6-01	150 00	Balance Lake.
			21	N E 1/4	7102	25-6-01	160 00	
			21	S 1/2	5012	30-3-01	320 00	
			23	All	7102	25-6-01	640 00	
			25	All	7102	25-6-01	640 00	
			27	E 1/2 & N W 1/4	7102	25-6-01	180 00	
			27	S.W. 1/4	7103	25-6-01	148 00	Balance Lake.
			31	All	7102	25-6-01	640 00	
			33	All	7102	25-6-01	640 00	
			35	All	7102	25-6-01	640 00	
16	21	1	3	S 1/2	7101	27-6-01	320 00	
			5	N 1/2	1587	24-9-00	320 00	
			5	S 1/2	7101	27-6-01	320 00	
			13	All	7101	27-6-01	640 00	
			15	N 1/2	7101	27-6-01	320 00	
			19	All	7101	27-6-01	640 00	
			21	All	7101	27-6-01	640 00	
			23	All	7101	27-6-01	640 00	
			25	All	8462	12-2-03	640 00	
			27	All	7101	27-6-01	640 00	
			31	All	7101a	27-6-01	216 00	Balance Lake.
			33	All	7101	27-6-01	642 00	
			35	All	7101	27-6-01	641 00	
17	21	1	1	All	7105	25-6-01	637 78	Balance Lake.
			3	E 1/2 & S.W. 1/4	7105	25-6-01	180 02	
			3	S.W. 1/4	7106	25-6-01	159 00	Balance Lake.
			9	W 1/2 & S.E. 1/4	2918	24-5-98	328 00	Balance Lake.
			9	N.E. 1/4	7105	25-6-01	160 00	
			13	N 1/2	7105	25-6-01	320 00	
			13	S 1/2	2986	2-3-96	320 00	
			15	All	7105	25-6-01	640 00	

## CANADIAN PACIFIC RAILWAY

DESCRIPTION					PATENT			REMARKS	
T.	R.	M.	S.	Part of Section	No.	Date	Area		
17	21	W4	17	E. <sub>2</sub> & N.W. <sub>4</sub>	7106	25- 6-'01	114 50	Balance Lake.	
			21	All	7105	25- 6-'01	640 00		
			23	All	7105	25- 6-'01	640 00		
			25	All	7105	25- 6-'01	640 00		
			27	All	7105	25- 6-'01	640 00		
			31	All	7105	25- 6-'01	640 00		
			33	All	7105	25- 6-'01	640 00		
			35	All	7105	25- 6-'01	640 00		
18	21	1	1	All	7107	25- 6-'01	640 00		
			3	All	7107	25- 6-'01	640 00		
			5	All	7107	25- 6-'01	640 00		
			7	All	7107	25- 6-'01	640 00		
			9	All	7107	25- 6-'01	640 00		
			13	All	7107	25- 6-'01	640 00		
			15	All	7107	25- 6-'01	640 00		
			17	All	7107	25- 6-'01	640 00		
			19	All	7107	25- 6-'01	640 00		
			21	All	7107	25- 6-'01	640 00		
			23	All	7107	25- 6-'01	640 00		
			25	All	7107	25- 6-'01	640 00		
			27	All	7107	25- 6-'01	640 00		
			31	All	7107	25- 6-'01	640 00		
			33	E. <sub>2</sub> & S.W. <sub>4</sub>	7107	25- 6-'01	480 00		
			33	N.W. <sub>4</sub>	7108	25- 6-'01	431 00		Balance Lake.
35	N. <sub>2</sub>	7108	25- 6-'01	212 00	Balance Lake.				
35	S. <sub>2</sub>	7107	25- 6-'01	320 00					
19	21	1	1	All	7109	25- 6-'01	640 00		
			3	All	7109	25- 6-'01	640 00		
			5	W. <sub>2</sub> & N.E. <sub>4</sub>	7110	25- 6-'01	433 00		Balance Lake.
			7	All	7109	25- 6-'01	640 00		
			9	N. <sub>2</sub>	7110	25- 6-'01	301 00		Balance Lake.
			9	S. <sub>2</sub>	7109	25- 6-'01	320 00		
			13	All	7109	25- 6-'01	640 00		
			15	All	7109	25- 6-'01	640 00		
			17	All	7109	25- 6-'01	640 00		
			19	All	7109	25- 6-'01	640 00		
			21	All	7109	25- 6-'01	640 00		
			23	W. <sub>2</sub> & S.E. <sub>4</sub>	7109	25- 6-'01	480 00		
			23	N.E. <sub>4</sub>	7111	26- 6-'01	128 00		Balance Lake.
			25	N. <sub>2</sub>	7111	26- 6-'01	81 00		Balance Lake.
			27	All	7109	25- 6-'01	640 00		
			31	N. <sub>2</sub>	7112	26- 6-'01	224 00		Balance Lake.

## MAIN LINE LAND GRANT

DESCRIPTION					PATENT			REMARKS
T.	R.	M.	S.	Part of Section	No.	Date	Area	
49	21	W1	31	S $\frac{1}{2}$	7109	25- 6-'01	320 00	
			33	All	7109	25- 6-'01	610 00	
			35	All	7109	25- 6-'01	610 00	
50	21	1	1	All	10963	1- 5-'07	169 10	Balance Lake.
			3	All	10964	1- 5-'07	306 30	Balance Lake.
			5	All	10965	1- 5-'07	176 00	Balance Lake.
			9	All	10964	1- 5-'07	231 10	Balance Lake.
			13	All	10966	3- 5-'07	610 00	
51	21	1	31	W $\frac{1}{2}$	7113	27- 6-'01	320 00	
			31	E $\frac{1}{2}$	7114	27- 6-'01	300 00	Balance Lake.
			33	E $\frac{1}{2}$ & S.W $\frac{1}{4}$	7114	27- 6-'01	305 00	Balance Lake.
			33	N.W $\frac{1}{4}$	7113	27- 6-'01	160 00	
			35	All	7114	27- 6-'01	271 00	Balance Lake.
52	21	1	1	N $\frac{1}{2}$	7115	27- 6-'01	113 00	Balance Lake.
			3	W $\frac{1}{2}$	7116	27- 6-'01	320 00	
			3	E $\frac{1}{2}$	7115	27- 6-'01	288 00	Balance Lake.
			5	W $\frac{1}{2}$	9591	16- 3-'05	261 00	Balance Lake.
			5	N.E $\frac{1}{4}$ & W $\frac{1}{2}$ of S.E $\frac{1}{4}$	9593	16- 3-'05	240 00	
			7	E $\frac{1}{2}$ & S.W $\frac{1}{4}$	9593	16- 3-'05	180 00	
			7	N.W $\frac{1}{4}$	9595	15- 3-'05	158 00	Balance Lake.
			9	N $\frac{1}{2}$	9596	15- 3-'05	301 00	Balance Lake.
			9	S $\frac{1}{2}$	9593	16- 3-'05	320 00	
			13	E $\frac{1}{2}$ & S.W $\frac{1}{4}$	9597	16- 3-'05	376 00	Balance Lake.
			15	E $\frac{1}{2}$ & N.W $\frac{1}{4}$	9593	16- 3-'05	180 00	
			15	S.W $\frac{1}{4}$	9598	16- 3-'05	132 00	Balance Lake.
			17	S $\frac{1}{2}$	9593	16- 3-'05	320 00	
			19	All	8138	2- 7-'03	610 00	
			21	N $\frac{1}{2}$	8139	26- 6-'03	312 50	Balance Lake.
			21	S $\frac{1}{2}$	8138	2- 7-'03	320 00	
			23	All	7117	27- 6-'01	313 00	Balance Lake.
			25	W $\frac{1}{2}$ & S.E $\frac{1}{4}$	8138	2- 7-'03	480 00	
			25	N.E $\frac{1}{4}$	8114	27- 6-'03	160 00	
			27	W $\frac{1}{2}$ & S.E $\frac{1}{4}$	8138	2- 7-'03	480 00	
			27	N.E $\frac{1}{4}$	8110	27- 6-'03	158 00	Balance Lake.
			31	W $\frac{1}{2}$ & N.E $\frac{1}{4}$	8111	27- 6-'03	180 00	
			31	S.E $\frac{1}{4}$	8138	2- 7-'03	160 00	
33	N $\frac{1}{2}$	8111	27- 6-'03	320 00				
33	S $\frac{1}{2}$	8138	2- 7-'03	320 00				
35	E $\frac{1}{2}$ & N.W $\frac{1}{4}$	8112	29- 6-'03	321 00	Balance Lake.			
35	S.W $\frac{1}{4}$	8113	27- 6-'03	27 00	Balance Lake.			
53	21	1	1	All	7118	27- 6-'01	640 00	

## CANADIAN PACIFIC RAILWAY

DESCRIPTION					PATENT			REMARKS
T.	R.	M.	S.	Part of Section	No.	Date	Area	
53	21	W1	3	All	7118	27- 6-'01	610 00	
				All	7118	27- 6-'01	610 00	
				All	7118	27- 6-'01	610 00	
				All	7118	27- 6-'01	610 00	
				All	7118	27- 6-'01	610 00	
				All	7118	27- 6-'01	610 00	
				All	7118	27- 6-'01	610 00	
				N. $\frac{1}{2}$	7119	5- 7-'01	260 60	Balance Lak .
				S. $\frac{1}{2}$	7118	27- 6-'01	320 00	
				All	7118	27- 6-'01	640 00	
				All	7118	27- 6-'01	610 00	
				All	7118	27- 6-'01	610 00	
				W. $\frac{1}{2}$	7118	27- 6-'04	320 00	
				E. $\frac{1}{2}$	7119	5- 7-'01	315 80	Balance Lake.
				54	21	1	1	All
All	7120	27- 6-'01	610 00					
All	7120	27- 6-'01	610 00					
W. $\frac{1}{2}$ & S.E. $\frac{1}{4}$	7120	27- 6-'01	180 00					
N.E. $\frac{1}{4}$	7121	27- 6-'01	156 00					Balance Lake.
All	7120	27- 6-'01	610 00					
All	7120	27- 6-'01	610 00					
All	7121	27- 6-'01	563 00					Balance Lake.
W. $\frac{1}{2}$ & N.E. $\frac{1}{4}$	7120	27- 6-'01	180 00					
S.E. $\frac{1}{4}$	7121	27- 6-'01	109 00					Balance Lake.
E. $\frac{1}{2}$ & N.W. $\frac{1}{4}$	7120	27- 6-'01	180 00					
S.W. $\frac{1}{4}$	3665	16- 5-'00	160 00					
All	7120	27- 6-'01	610 00					
All	7120	27- 6-'01	610 00					
W. $\frac{1}{2}$ & S.E. $\frac{1}{4}$	7120	27- 6-'01	180 00					
N.E. $\frac{1}{4}$	1191	3- 8-'00	160 00					
All	7120	27- 6-'01	639 76					
E. $\frac{1}{2}$ & N.W. $\frac{1}{4}$	7120	27- 6-'01	178 72					
S.W. $\frac{1}{4}$	2780	7- 3-'05	160 00					
All	7120	27- 6-'01	638 72					
55	21	1	1	All	7122	5- 7-'01	641 36	
				All	7122	5- 7-'01	641 36	
				All	7122	5- 7-'01	641 36	
				All	7122	5- 7-'01	640 00	
				All	7122	5- 7-'01	640 00	
				All	7122	5- 7-'01	640 00	

## MAIN LINE LAND GRANT

DESCRIPTION					PATENT			REMARKS
T.	R.	M.	S.	Part of Section	No.	Date	Area	
55	21	W4	15	All	7122	5- 7-'01	640 00	
			17	N. $\frac{1}{2}$	7122	5- 7-'01	320 00	
			17	S.W. $\frac{1}{4}$	4181	8- 7-'99	160 00	
			17	S.E. $\frac{1}{4}$	3812	29- 9-'98	160 00	
			19	All	7122	5- 7-'01	640 00	
			21	All	7122	5- 7-'01	640 00	
			23	All	7122	5- 7-'01	640 00	
			25	All	7122	5- 7-'01	640 00	
			27	All	7122	5- 7-'01	640 00	
			31	W. $\frac{1}{2}$	7123	5- 7-'01	216 00	Balance River.
			31	E. $\frac{1}{2}$	7122	5- 7-'01	320 00	
			33	All	7122	5- 7-'01	640 00	
			35	All	7122	5- 7-'01	640 00	
			56	21	1	1	N.W. $\frac{1}{4}$ & S.E. $\frac{1}{4}$	8411
1	S.W. $\frac{1}{4}$	10766				6- 6-'06	160 00	
3	All	8414				17- 1-'03	640 00	
5	E. $\frac{1}{2}$ & N.W. $\frac{1}{4}$	8411				17- 1-'03	180 00	
7	S. $\frac{1}{2}$	8471				17- 1-'03	159 00	West of River.
9	E. $\frac{1}{2}$ & S.W. $\frac{1}{4}$	8411				17- 1-'03	180 00	
15	E. $\frac{1}{2}$ & N.W. $\frac{1}{4}$	8411				17- 1-'03	180 00	
15	S.W. $\frac{1}{4}$	8382				26- 3-'03	160 00	
17	W. $\frac{1}{2}$	8411				17- 1-'03	320 00	
17	E. $\frac{1}{2}$	8471				17- 1-'03	95 00	West of River.
19	E. $\frac{1}{2}$ & N.W. $\frac{1}{4}$	8411				17- 1-'03	180 00	
27	All	8445				20- 1-'03	348 00	South of River.
27	N.E. $\frac{1}{4}$	8445				20- 1-'03	71 00	North of River.
31	All	8411				17- 1-'03	640 00	
57	21	1	3	N. $\frac{1}{2}$	8116	20- 1-'03	320 00	
			7	All	8146	20- 1-'03	640 00	
			9	All	8116	20- 1-'03	640 00	
			17	All	8146	20- 1-'03	640 00	
			19	All	8116	20- 1-'03	640 00	
			21	All	8116	20- 1-'03	640 00	
			31	All	8116	20- 1-'03	640 00	
17	22	1	33	All	8739	30-11-'03	640 00	
			35	All	8326	22- 1-'03	640 00	
18	22	1	1	All	8788	30-11-'03	640 00	
			3	All	8788	30-11-'03	640 00	
			15	All	8788	30-11-'03	640 00	
			23	All	8788	30-11-'03	640 00	
			27	E. $\frac{1}{2}$ & S.W. $\frac{1}{4}$	8788	30-11-'03	480 00	
27	N.W. $\frac{1}{4}$	8710	30-11-'03	160 00				

## CANADIAN PACIFIC RAILWAY

DESCRIPTION					PATENT			REMARKS
T.	R.	M.	S.	Part of Section	No.	Date	Area	
18	22	W4	33	All	8788	30-11-'03	617 02	
			35	All	8788	30-11-'03	612 78	
19	22	4	1	W. $\frac{1}{2}$ & N.E. $\frac{1}{4}$	8717	30-11-'03	481 86	
			1	S.E. $\frac{1}{4}$	8789	30-11-'03	161 16	
			13	W. $\frac{1}{2}$	8789	30-11-'03	320 00	
			13	E. $\frac{1}{2}$	8717	30-11-'03	320 00	
			15	All	8789	30-11-'03	610 00	
			21	All	8789	30-11-'03	610 00	
			23	All	8789	30-11-'03	610 00	
			25	All	3086	22- 7-'96	610 00	
			27	N.W. $\frac{1}{4}$	1253	13- 5-'89	160 00	
			27	N.E. $\frac{1}{4}$	3770	9- 8-'98	160 00	
			27	S.W. $\frac{1}{4}$	3771	9- 8-'98	160 00	
			27	S.E. $\frac{1}{4}$	3772	9- 8-'98	160 00	
			28	W. $\frac{1}{2}$	3679	20- 5-'98	320 00	
			28	E. $\frac{1}{2}$	3710	28- 1-'98	320 00	
			30	All	3711	28- 1-'98	610 00	
			31	All	3850	26-10-'98	610 00	
			33	N. $\frac{1}{2}$ & S.W. $\frac{1}{4}$	3515	17- 1-'98	180 00	
			33	S.E. $\frac{1}{4}$	3232	30-11-'96	160 00	
			35	All	3850	26-10-'98	610 00	
35	22	4	1	All	6721	11- 6-'01	626 00	
			3	All	6721	11- 6-'01	621 00	
			5	All	6721	11- 6-'01	619 00	
			7	All	6721	11- 6-'01	610 00	
			9	All	6721	11- 6-'01	610 00	
			13	All	6721	11- 6-'01	610 00	
			15	All	6721	11- 6-'01	610 00	
			17	All	6721	11- 6-'01	610 00	
			19	W. $\frac{1}{2}$	6721	11- 6-'01	320 00	
			19	E. $\frac{1}{2}$	6725	11- 6-'01	286 00	Balance Lake
			21	All	6721	11- 6-'01	610 00	
			23	All	6721	11- 6-'01	610 00	
			25	All	6721	11- 6-'01	610 00	
			27	All	6721	11- 6-'01	610 00	
			31	E. $\frac{1}{2}$ & N.W. $\frac{1}{4}$	6721	11- 6-'01	180 00	
			31	S.W. $\frac{1}{4}$	6726	11- 6-'01	156 00	Balance Lake
			33	All	6721	11- 6-'01	610 00	
			35	All	6721	11- 6-'01	610 00	
36	22	4	1	All	6727	7- 6-'01	610 00	
			3	All	6727	7- 6-'01	610 00	
			5	All	6727	7- 6-'01	610 00	

# 36-22-W4

## MAIN LINE LAND GRANT

DESCRIPTION					PATENT			REMARKS
T.	R.	M.	S.	Part of Section	No.	Date	Area	
36	22	W4	7	All	6727	7- 6-01	640 00	
			9	All	6727	7- 6-01	640 00	
			13	W. 1/2	6727	7- 6-01	320 00	
			13	E. 1/2	6728	7- 6-01	276 00	Balance River.
			15	All	6727	7- 6-01	640 00	
			17	All	6727	7- 6-01	640 00	
			19	All	6727	7- 6-01	640 00	
			21	All	6727	7- 6-01	640 00	
			23	All	6727	7- 6-01	640 00	
			25	W. 1/2	6728	7- 6-01	290 00	Balance River.
			25	E. 1/2	6727	7- 6-01	320 00	
			27	All	6727	7- 6-01	640 00	
			31	All	6727	7- 6-01	640 00	
			33	All	6727	7- 6-01	640 00	
			35	W. 1/2 & N.E. 1/4	6727	7- 6-01	480 00	
			35	S.E. 1/4	6728	7- 6-01	150 00	Balance River.
			37	22	4	1	W. 1/2	6730
1	E. 1/2	6729				8- 6-01	320 00	
3	W. 1/2	6731				8- 6-01	251 00	Balance Lake
3	E. 1/2	6729				8- 6-01	320 00	
5	All	6729				8- 6-01	640 00	
7	All	6729				8- 6-01	640 00	
9	All	6729				8- 6-01	640 00	
13	W. 1/2	6730				8- 6-01	292 00	Balance River.
13	E. 1/2	6729				8- 6-01	320 00	
15	All	6729				8- 6-01	640 00	
17	All	6729				8- 6-01	640 00	
19	All	6729				8- 6-01	640 00	
21	All	6729				8- 6-01	640 00	
23	E. 1/2 & N.W. 1/4	6730				8- 6-01	438 00	Balance River.
23	S.W. 1/4	6729				8- 6-01	160 00	
25	All	6729				8- 6-01	640 00	
27	E. 1/2 & N.W. 1/4	6730				8- 6-01	426 00	Balance River.
27	S.W. 1/4	6729	8- 6-01	160 00				
31	All	6729	8- 6-01	638 00				
33	All	6729	8- 6-01	634 00				
35	All	6729	8- 6-01	634 00				
38	22	4	1	All	6732	13- 6-01	640 00	
			3	E. 1/2 & S.W. 1/4	6733	13- 6-01	431 50	Balance River.
			3	N.W. 1/4	6732	13- 6-01	160 00	
			5	All	6732	13- 6-01	640 00	
			7	All	6732	13- 6-01	640 00	



## CANADIAN PACIFIC RAILWAY

DESCRIPTION					PATENT		REMARKS	
T.	R.	M.	S.	Part of Section	No.	Date		Area
38	22	W4	9	All	6732	13- 6-'01	610 00	
			13	All	6732	13- 6-'01	610 00	
			15	W. $\frac{1}{2}$	6733	13- 6-'01	276 10	Balance River.
			15	E. $\frac{1}{2}$	6732	13- 6-'01	320 00	
			17	All	6732	13- 6-'01	610 00	
			19	All	6732	13- 6-'01	640 00	
			21	W. $\frac{1}{2}$ & S.E. $\frac{1}{4}$	6732	13- 6-'01	180 00	
			21	N.E. $\frac{1}{4}$	6733	13- 6-'01	156 10	Balance River
			23	All	6732	13- 6-'01	610 00	
			25	All	6732	13- 6-'01	610 00	
			27	W. $\frac{1}{2}$	6733	13- 6-'01	291 15	Balance River.
			27	E. $\frac{1}{2}$	6732	13- 6-'01	320 00	
			31	All	6732	13- 6-'01	639 65	
			33	S.W. $\frac{1}{4}$	6732	13- 6-'01	160 00	
			33	N.W. $\frac{1}{4}$ & S.E. $\frac{1}{4}$	6733	13- 6-'01	301 51	Balance River.
			35	All	6732	13- 6-'01	617 13	
39	22	1	1	All	6734	13- 6-'01	650 52	
			3	E. $\frac{1}{2}$ & N.W. $\frac{1}{4}$	6731	13- 6-'01	181 10	
			3	S.W. $\frac{1}{4}$	6735	13- 6-'01	115 75	Balance River.
			5	N. $\frac{1}{2}$	6731	13- 6-'01	320 00	
			5	S. $\frac{1}{2}$	6735	13- 6-'01	286 92	Balance River.
			7	All	6734	13- 6-'01	640 00	
			9	All	6731	13- 6-'01	610 00	
			13	W. $\frac{1}{2}$ & N.E. $\frac{1}{4}$	6736	13- 6-'01	429 35	Balance Lake.
			13	S.E. $\frac{1}{4}$	6734	13- 6-'01	160 00	
			15	All	6734	13- 6-'01	610 00	
			17	All	6734	13- 6-'01	610 00	
			19	All	6731	13- 6-'01	610 00	
			21	W. $\frac{1}{2}$ & S.E. $\frac{1}{4}$	6731	13- 6-'01	480 00	
			21	N.E. $\frac{1}{4}$	6736	13- 6-'01	152 90	Balance Lake.
			23	All	6731	13- 6-'01	610 00	
			25	W. $\frac{1}{2}$	6731	13- 6-'01	320 00	
25	E. $\frac{1}{2}$	6736	13- 6-'01	295 00	Balance Lake			
27	All	6731	13- 6-'01	610 00				
31	All	6737	13- 6-'01	116 35	Balance Lake.			
33	All	6731	13- 6-'01	610 00				
35	All	6734	13- 6-'01	610 00				
40	22	1	1	W. $\frac{1}{2}$	6738	21- 6-'01	320 00	
			1	E. $\frac{1}{2}$	6739	12- 6-'01	297 10	Balance Lake.
			3	W. $\frac{1}{2}$ & S.E. $\frac{1}{4}$	6738	21- 6-'01	180 00	
			3	N.E. $\frac{1}{4}$	6740	12- 6-'01	136 00	Balance Lake.
			5	E. $\frac{1}{2}$ & N.W. $\frac{1}{4}$	6740	12- 6-'01	113 51	Balance Lake.

# 40-22-W4

## MAIN LINE LAND GRANT

DESCRIPTION					PATENT			REMARKS
T.	R.	M.	S.	Part of Section	No.	Date	Area	
10	22	W1	5	S.W. $\frac{1}{4}$	6738	21-6-'01	160 00	
			7	W. $\frac{1}{2}$ & N.E. $\frac{1}{4}$	6738	21-6-'01	180 00	
			7	S.E. $\frac{1}{4}$	6710	12-6-'01	159 58	Balance Lake.
			9	All	6738	21-6-'01	610 00	
			13	N. $\frac{1}{2}$	6739	12-6-'01	229 78	Balance Lake.
			13	S. $\frac{1}{2}$	11103	12-7-'07	320 00	
			15	All	6738	21-6-'01	610 00	
			17	All	6738	21-6-'01	610 00	
			19	N. $\frac{1}{2}$	6738	21-6-'01	320 00	
			19	S. $\frac{1}{2}$	6710	12-6-'01	285 16	Balance Lake.
			21	All	6738	21-6-'01	610 00	
			23	W. $\frac{1}{2}$ & S.E. $\frac{1}{4}$	6739	12-6-'01	99 71	Balance Lake.
			25	All	6739	12-6-'01	136 10	Balance Lake.
			27	N.W. $\frac{1}{4}$	6738	21-6-'01	160 00	
			27	S.W. $\frac{1}{4}$ & E.S. 2.	6739	12-6-'01	155 58	Balance Lake.
			27	E. $\frac{1}{2}$	5205	11-3-'00	152 61	Balance Lake.
			31	E. $\frac{1}{2}$ & N.W. $\frac{1}{4}$	6711	12-6-'01	353 20	Balance Lake.
			31	S.W. $\frac{1}{4}$	6738	21-6-'01	160 00	
			33	W. $\frac{1}{2}$	1056	21-4-'99	230 64	Balance Lake.
			33	E. $\frac{1}{2}$	6738	21-6-'01	316 70	
35	E. $\frac{1}{2}$ & N.W. $\frac{1}{4}$	6738	21-6-'01	471 59				
35	S.W. $\frac{1}{4}$	6739	12-6-'01	158 95	Balance Lake.			
11	22	1	1	All	6712	11-6-'01	610 00	
			3	All	6712	11-6-'01	640 00	
			5	W. $\frac{1}{2}$ & N.E. $\frac{1}{4}$	6713	11-6-'01	115 25	Balance Lake.
			7	All	6712	11-6-'01	610 00	
			9	All	6712	11-6-'01	610 00	
			13	All	6712	11-6-'01	610 00	
			15	All	6712	11-6-'01	610 00	
			17	All	6712	11-6-'01	640 00	
			19	All	6712	11-6-'01	610 00	
			21	All	6712	11-6-'01	610 00	
			23	All	6712	11-6-'01	610 00	
25	All	6712	11-6-'01	610 00				
27	All	6712	11-6-'01	610 00				
31	All	6712	11-6-'01	640 00				
33	All	6712	11-6-'01	610 00				
35	All	6712	11-6-'01	610 00				
12	22	1	1	W. $\frac{1}{2}$ & N.E. $\frac{1}{4}$	6711	11-6-'01	473 63	
			1	S.E. $\frac{1}{4}$	6715	11-6-'01	129 60	Balance Lake.
			3	All	6711	11-6-'01	626 11	
			5	All	6711	11-6-'01	632 94	

## CANADIAN PACIFIC RAILWAY

DESCRIPTION				PATENT			REMARKS	
T.	R.	M.	S.	Part of Section	No.	Date		Area
12	22	W 1	7	All	6744	11- 6-'01	640 00	
			9	All	6744	11- 6-'01	640 00	
			13	All	6744	11- 6-'01	640 00	
			15	All	6744	11- 6-'01	640 00	
			17	All	6744	11- 6-'01	640 00	
			19	All	6744	11- 6-'01	640 00	
			21	All	6744	11- 6-'01	640 00	
			23	All	6746	11- 6-'01	521 50	Balance Lake
			25	All	6744	11- 6-'01	640 00	
			27	All	6744	11- 6-'01	640 00	
			31	All	6744	11- 6-'01	679 69	
			33	All	6744	11- 6-'01	685 29	
			35	All	6744	11- 6-'01	694 02	
			13	22	1	1	All	7124
3	All	7124				27- 6-'01	696 32	
5	All	7124				27- 6-'01	699 77	
7	W $\frac{1}{2}$	7125				27- 6-'01	498 00	Balance Lake.
7	E $\frac{1}{2}$	7124				27- 6-'01	323 88	
9	All	7124				27- 6-'01	640 00	
13	W $\frac{1}{2}$ & S $\frac{1}{2}$	7124				27- 6-'01	480 00	
13	N.E $\frac{1}{4}$	7126				27- 6-'01	433 50	Balance Lake.
15	E $\frac{1}{2}$ & S $\frac{1}{2}$	7124				27- 6-'01	480 00	
15	N.W $\frac{1}{4}$	7127				27- 6-'01	157 50	Balance Lake.
17	All	7124				27- 6-'01	640 00	
19	All	7124				27- 6-'01	640 00	
21	W $\frac{1}{2}$ & N.E $\frac{1}{4}$	7124				27- 6-'01	480 00	
21	S.E $\frac{1}{4}$	7127				27- 6-'01	434 50	Balance Lake.
23	E $\frac{1}{2}$ & S $\frac{1}{2}$	7126				27- 6-'01	289 00	Balance Lake.
25	W $\frac{1}{2}$ & S.E $\frac{1}{4}$	7126				27- 6-'01	327 00	Balance Lake.
25	N.E $\frac{1}{4}$	7124				27- 6-'01	460 00	
14	22	1	31	E $\frac{1}{2}$ & S.S. 11				
				12, 13	7124	27- 6-'01	440 00	
			31	S.W $\frac{1}{4}$	7128	27- 6-'01	418 50	Balance Lake.
			33	E $\frac{1}{2}$ & S $\frac{1}{2}$	7126	27- 6-'01	248 00	Balance Lake.
			35	E $\frac{1}{2}$	7126	27- 6-'01	464 00	Balance Lake.
			1	All	7129	28- 6-'01	615 60	
			3	All	7130	27- 6-'01	320 39	Balance Lake.
5	W $\frac{1}{2}$	7129	28- 6-'01	324 44				
5	E $\frac{1}{2}$	7130	27- 6-'01	253 60	Balance Lake.			
7	All	7129	28- 6-'01	640 00				
9	All	7129	28- 6-'01	640 00				
13	All	7131	27- 6-'01	476 00	Balance Lake.			

## MAIN LINE LAND GRANT

DESCRIPTION					PATENT			REMARKS	
T.	R.	M.	S.	Part of Section	No.	Date	Area		
11	22	W1	15	W $\frac{1}{2}$	7132	28-6-01	289.50	Balance Lake	
			15	E $\frac{1}{2}$	7129	28-6-01	320.00		
			17	All	7129	28-6-01	610.00		
			19	All	7129	28-6-01	610.00		
			21	All	7129	28-6-01	610.00		
			23	All	7129	28-6-01	610.00		
			25	W $\frac{1}{2}$	7129	28-6-01	320.00		
			25	E $\frac{1}{2}$	7133	27-6-01	281.00		Balance Lake
			27	All	7129	28-6-01	610.00		
			31	E $\frac{1}{2}$ & N.W $\frac{1}{4}$	7129	28-6-01	180.00		
			31	S.W $\frac{1}{4}$	2776	18-2-05	160.00		
			33	W $\frac{1}{2}$ & N.E $\frac{1}{4}$	7129	28-6-01	180.00		
			33	S.E $\frac{1}{4}$	7131	27-6-01	155.00		Balance Lake
			35	All	7129	28-6-01	610.00		
			15	22	1	1	All		7135
3	All	7136				21-6-03	505.50		
5	All	7135				28-6-01	610.00		
7	E $\frac{1}{2}$ & N.W $\frac{1}{4}$	8332				21-3-03	322.00		
7	S.W $\frac{1}{4}$	7137				26-3-03	150.50	Balance River etc.	
7	S.W $\frac{1}{4}$	10150				20-2-06	0.10		Island.
9	All	7135				28-6-01	610.00		
13	N $\frac{1}{2}$	7135				28-6-01	320.00		
13	S $\frac{1}{2}$	8235				26-3-03	320.00		
15	W $\frac{1}{2}$ & N.E $\frac{1}{4}$	7135				28-6-01	180.00		
15	S.E $\frac{1}{4}$	11221				11-9-08	161.00		
17	W $\frac{1}{2}$ & N.E $\frac{1}{4}$	7136				21-6-03	111.00	Balance Lake	
17	S.E $\frac{1}{4}$	7135				28-6-01	160.00		
19	All	7135				28-6-01	610.00		
21	W $\frac{1}{2}$ & S.E $\frac{1}{4}$	7136				21-6-03	102.00	Balance Lake	
21	N.E $\frac{1}{4}$	7135				28-6-01	160.00		
23	E $\frac{1}{2}$ & S.W $\frac{1}{4}$	7135				28-6-01	180.00		
23	N.W $\frac{1}{4}$	7136				21-6-03	131.00	Balance Lake	
25	N $\frac{1}{2}$	7135				28-6-01	320.00		
25	S $\frac{1}{2}$	7136				21-6-03	261.33	Balance Lake	
27	W $\frac{1}{2}$ & S.E $\frac{1}{4}$	7136				21-6-03	101.00		
27	N.E $\frac{1}{4}$	7135				28-6-01	160.00		
31	W $\frac{1}{2}$ & N.E $\frac{1}{4}$	7138				27-6-01	168.00	Balance River	
31	S.E $\frac{1}{4}$	7139				12-6-03	139.00		
33	E $\frac{1}{2}$ & N.W $\frac{1}{4}$	7136				21-6-03	163.50	Balance Lake	
33	S.W $\frac{1}{4}$	7135				28-6-01	160.00		
35	N $\frac{1}{2}$	7136				21-6-03	267.00	Balance Lake	

## CANADIAN PACIFIC RAILWAY

DESCRIPTION					PATENT			REMARKS
T.	R.	M.	S.	Part of Section	No.	Date	Area	
15	22	W 1	35	S $\frac{1}{2}$	7135	28- 6-'01	320 00	
46	22	1	1	All	7110	27- 6-'01	610 00	
			3	All	7110	27- 6-'01	610 00	
			5	E. $\frac{1}{2}$ & S.W. $\frac{1}{4}$	7110	27- 6-'01	180 00	
			5	N.W. $\frac{1}{4}$	7111	27- 6-'01	155 00	Balance River.
			7	W. $\frac{1}{2}$	7110	27- 6-'01	320 00	
			7	E. $\frac{1}{2}$	7111	27- 6-'01	312 00	Balance River.
			9	All	7110	27- 6-'01	610 00	
			13	All	7111	27- 6-'01	615 50	Balance River.
			15	N. $\frac{1}{2}$	7111	27- 6-'01	310 50	Balance River.
			15	S. $\frac{1}{2}$	7110	27- 6-'01	320 00	
			17	W. $\frac{1}{2}$ & N.E. $\frac{1}{4}$	7111	27- 6-'01	157 00	Balance River.
			17	S.E. $\frac{1}{4}$	7110	27- 6-'01	160 00	
			19	All	7110	27- 6-'01	610 00	
			21	E. $\frac{1}{2}$ & N.W. $\frac{1}{4}$	7110	27- 6-'01	180 00	
			21	S.W. $\frac{1}{4}$	7111	27- 6-'01	156 00	Balance River.
			23	N. $\frac{1}{2}$	7110	27- 6-'01	320 00	
			23	S. $\frac{1}{2}$	7111	27- 6-'01	309 75	Balance River.
			25	W. $\frac{1}{2}$	7112	27- 6-'01	263 00	Balance Lake.
			25	E. $\frac{1}{2}$	7110	27- 6-'01	320 00	
			27	W. $\frac{1}{2}$ & S.E. $\frac{1}{4}$	7110	27- 6-'01	180 00	
			27	N.E. $\frac{1}{4}$	7112	27- 6-'01	111 00	Balance Lake.
			31	All	7110	27- 6-'01	610 00	
			33	All	7110	27- 6-'01	610 00	
			35	N.W. $\frac{1}{4}$	7110	27- 6-'01	160 00	
			35	N.E. $\frac{1}{4}$	3026	1-11-'98	119 00	Balance Lake.
			35	S. $\frac{1}{2}$	2989	2- 3-'96	111 00	North of Lake.
17	22	1	1	S.W. $\frac{1}{4}$	4060	10- 2-'00	87 00	Balance Lake.
			1	S.E. $\frac{1}{4}$	2990	2- 3-'96	15 00	Balance Lake.
			3	W. $\frac{1}{2}$ & S.E. $\frac{1}{4}$	7113	5- 7-'01	175 00	
			3	N.E. $\frac{1}{4}$	7111	5- 7-'01	119 00	Balance Lake.
			5	All	7113	5- 7-'01	636 00	
			7	W. $\frac{1}{2}$ & S.E. $\frac{1}{4}$	7113	5- 7-'01	180 00	
			7	N.E. $\frac{1}{4}$	7115	5- 7-'01	156 00	
			9	All	7113	5- 7-'01	610 00	
			13	Frac. N. $\frac{1}{2}$	7111	5- 7-'01	12 00	
			15	All	7113	5- 7-'01	610 00	
			17	W. $\frac{1}{2}$	7116	5- 7-'01	283 00	Balance Lake.
			17	E. $\frac{1}{2}$	7113	5- 7-'01	320 00	
			19	All	7113	5- 7-'01	610 00	
			21	All	7113	5- 7-'01	610 00	
			23	All	2789	30- 5-'95	556 50	Balance Lake.

## MAIN LINE LAND GRANT

DESCRIPTION				PATENT			REMARKS				
T.	R.	M.	S.	Part of Section	No.	Date		Area			
17	22	W 1	25	N. $\frac{1}{2}$	7111	5- 7-'01	92 00	Balance Lake.			
			27	N. $\frac{1}{2}$	7113	5- 7-'01	320 00				
			27	S. $\frac{1}{2}$	7117	5- 7-'01	299 00	Balance Lake.			
			31	All	7118	5- 7-'01	126 50	Balance Lake.			
			33	W. $\frac{1}{2}$	7119	5- 7-'01	275 00	Balance Lake.			
			33	E. $\frac{1}{2}$	7113	5- 7-'01	320 00				
			35	N. $\frac{1}{2}$	7113	5- 7-'01	320 00				
			35	S. $\frac{1}{2}$	7111	5- 7-'01	127 00	Balance Lake.			
			18	22	1	1	All	7150	2- 7-'01	640 00	
						3	W. $\frac{1}{2}$	7151	28- 6-'01	202 50	Balance Lake.
3	E. $\frac{1}{2}$	7150				2- 7-'01	320 00				
5	All	7152				28- 6-'01	170 50	Balance Lake.			
7	N. $\frac{1}{2}$	7150				2- 7-'01	320 00				
7	S. $\frac{1}{2}$	7152				28- 6-'01	222 00	Balance Lake.			
9	N.E. $\frac{1}{4}$ & S.W. $\frac{1}{4}$	7150				2- 7-'01	320 00				
9	N.W. $\frac{1}{4}$	7153				28- 6-'01	153 00	Balance Lake.			
13	W. $\frac{1}{2}$ & S.E. $\frac{1}{4}$	7151				28- 6-'01	391 00	Balance Lake.			
13	N.E. $\frac{1}{4}$	7150				2- 7-'01	160 00				
15	N.W. $\frac{1}{4}$	7153				28- 6-'01	117 00				
15	S.W. $\frac{1}{4}$	7150				2- 7-'01	16				
15	E. $\frac{1}{2}$	7155				29- 6-'01	268	Balance Lake.			
17	W. $\frac{1}{2}$	7150				2- 7-'01	320 00				
17	E. $\frac{1}{2}$	7153				28- 6-'01	207 00	Balance Lake.			
19	All	7153				28- 6-'01	112 00	Balance Lake.			
21	E. $\frac{1}{2}$ & S.W. $\frac{1}{4}$	7153				28- 6-'01	186 00	Balance Lake.			
23	W. $\frac{1}{2}$	7150				2- 7-'01	320 00				
23	E. $\frac{1}{2}$	7156				29- 6-'01	315 50	Balance Lake.			
25	N. $\frac{1}{2}$	7157				29- 6-'01	248 00	Balance Lake.			
25	S.W. $\frac{1}{4}$	7156				29- 6-'01	121 00	Balance Lake.			
25	S.E. $\frac{1}{4}$	7150				2- 7-'01	160 00				
27	W. $\frac{1}{2}$ & S.E. $\frac{1}{4}$	7158	29- 6-'01	337 00	Balance Lake.						
27	N.E. $\frac{1}{4}$	7150	2- 7-'01	160 00							
31	All	7153	28- 6-'01	108 50	Balance Lake.						
33	E. $\frac{1}{2}$ & N.W. $\frac{1}{4}$	7150	2- 7-'01	180 00							
33	S.W. $\frac{1}{4}$	7159	2- 7-'01	112 00	Balance Lake.						
35	All	7150	2- 7-'01	640 00							
19	22	4	1	All	8775	20-11-'03	640 00				
			3	N. $\frac{1}{2}$	8775	20-11-'03	320 00				
			3	S. $\frac{1}{2}$	8776	3-11-'03	223 30	Balance Lake.			
			5	W. $\frac{1}{2}$ & S.E. $\frac{1}{4}$	8777	3-11-'03	375 50	Balance Lake.			
			5	N.E. $\frac{1}{4}$	8775	20-11-'03	160 00				
			7	N.W. $\frac{1}{4}$	1058	11- 1-'04	160 00				

## CANADIAN PACIFIC RAILWAY

DESCRIPTION				PATENT			REMARKS	
T.	R.	M.	S.	Part of Section	No.	Date		Area
19	22	W 1	7	E. $\frac{1}{2}$ & S.W. $\frac{1}{4}$	8775	20-11-03	180 00	
			9	All	8775	20-11-03	610 00	
			13	W. $\frac{1}{2}$ & S.E. $\frac{1}{4}$	8778	3-11-03	318 10	Balance Lake
			13	N.E. $\frac{1}{4}$	8781	3-11-03	159 60	Balance Lake
			15	N.W. $\frac{1}{4}$	8780	3-11-03	159 80	Balance Lake
			15	N.E. $\frac{1}{4}$	8779	3-11-03	159 80	Balance Lake
			15	S. $\frac{1}{2}$	8775	20-11-03	320 00	
			17	All	8775	20-11-03	610 00	
			19	N.W. $\frac{1}{4}$	8775	20-11-03	160 00	
			19	S.W. $\frac{1}{4}$	8782	3-11-03	122 00	Balance Lake
			19	E. $\frac{1}{2}$	8781	3-11-03	219 10	Balance Lake
			21	N. $\frac{1}{2}$	8775	20-11-03	320 00	
			21	S. $\frac{1}{2}$	8783	3-11-03	271 10	Balance Lake
			23	E. $\frac{1}{2}$ & N.W. $\frac{1}{4}$	8781	3-11-03	170 30	Balance Roadway
			23	S.W. $\frac{1}{4}$	8775	20-11-03	160 00	
			25	All	8775	20-11-03	610 00	
			27	N. $\frac{1}{2}$	8781	3-11-03	313 70	Balance Roadway
			27	S. $\frac{1}{2}$	8775	20-11-03	320 00	
			31	All	8775	20-11-03	637 00	
			33	W. $\frac{1}{2}$	8775	20-11-03	318 00	
			33	E. $\frac{1}{2}$	8781	3-11-03	310 80	Balance Roadway
			35	All	8775	20-11-03	637 00	
50	22	1	1	S. $\frac{1}{2}$	10381	25-1-06	77 10	Balance Lake
			3	All	10385	25-1-06	636 00	
			5	W. $\frac{1}{2}$	10385	25-1-06	320 00	
			5	E. $\frac{1}{2}$	10386	25-1-06	273 80	Balance Lake
			7	W. $\frac{1}{2}$	10387	25-1-06	210 70	Balance Lake
			7	E. $\frac{1}{2}$	10385	25-1-06	319 00	
			9	E. $\frac{1}{2}$ & N.W. $\frac{1}{4}$	10388	25-1-06	373 60	Balance Lake
			9	S.W. $\frac{1}{4}$	10389	26-1-06	118 10	Balance Lake
			13	All	10385	25-1-06	610 00	
			15	W. $\frac{1}{2}$ & N.E. $\frac{1}{4}$	10390	26-1-06	289 90	Balance Lake
			15	S.E. $\frac{1}{4}$	10385	25-1-06	159 00	
			17	N.W. $\frac{1}{4}$	10385	25-1-06	159 00	
			17	N.E. $\frac{1}{4}$	10391	26-1-06	82 80	Balance Lake
			17	S.W. $\frac{1}{4}$	10393	11-1-06	159 90	
			17	S.E. $\frac{1}{4}$	10392	26-1-06	119 90	Balance Lake
			19	W. $\frac{1}{2}$ & S.E. $\frac{1}{4}$	10395	26-1-06	391 80	Balance Lake
			19	N.E. $\frac{1}{4}$	10394	26-1-06	73 90	Balance Lake
			21	N.W. $\frac{1}{4}$	10396	26-1-06	155 10	Balance Lake
			21	N.E. $\frac{1}{4}$	10385	25-1-06	159 00	
			21	S. $\frac{1}{2}$	10390	26-1-06	286 00	Balance Lake

## MAIN LINE LAND GRANT

DESCRIPTION					PATENT			REMARKS				
T.	R.	M.	S.	Part of Section	No.	Date	Area					
50	22	W 1	23	N $\frac{1}{4}$	10385	25-1-06	320 00					
				S $\frac{1}{4}$	10397	26-1-05	267 20	Balance Lake				
				W $\frac{1}{2}$ & N E $\frac{1}{4}$	10385	25-1-06	179 00					
				S E $\frac{1}{4}$	10398	26-1-05	139 70	Balance Lake				
				E $\frac{1}{2}$ & S W $\frac{1}{4}$	10385	25-1-06	177 00					
				S W $\frac{1}{4}$	10399	26-1-05	141 40	Balance Lake				
				All	10100	26-1-05	340 80	Balance Lake				
				W $\frac{1}{2}$ & N E $\frac{1}{4}$	10385	25-1-06	175 00					
				S E $\frac{1}{4}$	10399	26-1-05	158 70	Balance Lake				
				All	10385	25-1-06	632 00					
				51	22	1	13	All	8451	29-6-03	298 22	Balance Lake
								N $\frac{1}{4}$	8453	29-6-03	222 90	Balance Lake
								S $\frac{1}{4}$	8452	29-6-03	320 00	
All	8452	29-6-03	640 00									
All	8451	29-6-03	556 90					Balance Lake				
All	8452	29-6-03	640 00									
All	8455	29-6-03	455 80					Balance Lake				
W $\frac{1}{2}$ & N E $\frac{1}{4}$	8451	29-6-03	484 90					Balance Lake				
S $\frac{1}{4}$	8456	29-6-03	140 50					Balance Lake				
All	8452	29-6-03	640 00									
All	9599	9-8-04	640 00									
All	9599	9-8-04	640 00									
52	22	1	3					All	9600	15-3-05	583 00	Balance Lake
				E $\frac{1}{2}$ & S W $\frac{1}{4}$	9601	15-11-01	180 00					
				E $\frac{1}{2}$ & S W $\frac{1}{4}$	9601	15-11-01	180 00					
				S W $\frac{1}{4}$	9602	15-3-05	138 00	Balance Lake				
				All	9601	15-11-01	640 00					
				E $\frac{1}{2}$ & S W $\frac{1}{4}$	9603	15-11-01	120 70	Balance Lake				
				S W $\frac{1}{4}$	9601	15-11-01	160 00					
				W $\frac{1}{2}$ & S E $\frac{1}{4}$	7160	2-7-01	180 00					
				N E $\frac{1}{4}$	1119	16-5-00	160 00					
				All	7160	2-7-01	640 00					
				E $\frac{1}{2}$ & S W $\frac{1}{4}$	7160	2-7-01	180 00					
				S W $\frac{1}{4}$	7161	2-7-01	112 20	Balance Lake				
				All	7160	2-7-01	640 00					
All	7160	2-7-01	640 00									
All	7160	2-7-01	640 00									
All	7160	2-7-01	640 00									
53	22	1	4	All	7162	2-7-01	640 00					
				All	7162	2-7-01	640 00					
				All	7162	2-7-01	640 00					



## CANADIAN PACIFIC RAILWAY

T.	R.	M.	S.	DESCRIPTION Part of Section	PATENT		REMARKS					
					No.	Date						
53	22	W4	7	E. $\frac{1}{2}$ , S.W. $\frac{1}{4}$ , 1.								
				S. 11, 12, 11	7162	2- 7-'01	600 00					
				7	L.S. B3	7383	17- 7-'01	10 00				
				9	All	7162	2- 7-'01	610 00				
				13	All	7162	2- 7-'01	610 00				
				15	All	7162	2- 7-'01	640 00				
				17	W. $\frac{1}{2}$	7162	2- 7-'01	320 00				
				17	N.E. $\frac{1}{4}$	1984	7- 3-'01	160 00				
				17	S.E. $\frac{1}{4}$	2112	17-11-'92	160 00				
				19	All	7162	2- 7-'01	610 00				
				21	E. $\frac{1}{2}$ & S.W. $\frac{1}{4}$	7162	2- 7-'01	480 00				
				21	N.W. $\frac{1}{4}$	2391	6- 3-'94	160 00				
				23	All	7162	2- 7-'01	640 00				
				25	All	7162	2- 7-'01	610 00				
				27	W. $\frac{1}{2}$ & S.E. $\frac{1}{4}$	7162	2- 7-'01	480 00				
				27	N.E. $\frac{1}{4}$	1787	7- 3-'01	160 00				
				31	All	7162	2- 7-'01	610 00				
				33	W. $\frac{1}{2}$ & S.E. $\frac{1}{4}$	7162	2- 7-'01	480 00				
				33	N.E. $\frac{1}{4}$	2240	21- 4-'93	160 00				
				35	All	7162	2- 7-'01	640 00				
				51	22	1	1	All	7163	3- 7-'01	610 00	
							3	W. $\frac{1}{2}$	2966	10- 2-'96	320 00	
							3	E. $\frac{1}{2}$	7163	3- 7-'01	320 00	
							5	All	7163	3- 7-'01	640 00	
							7	W. $\frac{1}{2}$ & N.E. $\frac{1}{4}$	7163	3- 7-'01	480 00	
							7	S.E. $\frac{1}{4}$	2365	19-12-'93	160 00	
							9	All	7163	3- 7-'01	610 00	
							13	All	7163	3- 7-'01	610 00	
							15	E. $\frac{1}{2}$ & S.W. $\frac{1}{4}$	7163	3- 7-'01	480 00	
							17	E. $\frac{1}{2}$ & N.W. $\frac{1}{4}$	7163	3- 7-'01	480 00	
							17	S.W. $\frac{1}{4}$	5944	26- 1-'01	160 00	
							23	N. $\frac{1}{2}$	3908	18-10-'98	320 00	
							23	S. $\frac{1}{2}$	3811	29- 9-'98	320 00	
							25	All	7163	3- 7-'01	640 00	
							27	N.W. $\frac{1}{4}$	1361	23-10-'99	160 00	
27	S.E. $\frac{1}{4}$	10843	15- 1-'07				159 00					
33	N.W. $\frac{1}{4}$	7164	2- 7-'01				90 40	Balance Reserve.				
33	E. $\frac{1}{2}$	7163	3- 7-'01				319 52					
35	All	7163	3- 7-'01				639 22					
55	22	1	1				All	7165	4- 7-'01	616 90		
			3	E. $\frac{1}{2}$	7166	1- 7-'01	103 16	Balance Reserve.				
			7	All	7165	1- 7-'01	610 00					

## MAIN LINE LAND GRANT

DESCRIPTION				PATENT			REMARKS	
T.	R.	M.	S.	Part of Section	No.	Date		Area
55	22	W 1	9	N.W. $\frac{1}{4}$	7167	5- 7-'01	15 00	Balance Reserve.
			13	E. $\frac{1}{2}$ & N.W. $\frac{1}{4}$	7165	1- 7-'01	480 00	
			13	S.W. $\frac{1}{4}$	7168	1- 7-'01	113 00	Balance Lake.
			17	All	7165	4- 7-'01	640 00	
			19	All	7165	1- 7-'01	640 00	
			21	All	7165	4- 7-'01	640 00	
			23	W. $\frac{1}{2}$	7170	4- 7-'01	189.00	East of River.
			23	N.E. $\frac{1}{4}$	7169	1- 7-'01	115 50	Balance River.
			23	S.E. $\frac{1}{4}$	7165	4- 7-'01	160 00	
			25	W. $\frac{1}{2}$ & N.E. $\frac{1}{4}$	7169	1- 7-'01	374 25	Balance River.
			25	S.E. $\frac{1}{4}$	7165	1- 7-'01	160 00	
			27	W. $\frac{1}{2}$ & S.E. $\frac{1}{4}$	7165	1- 7-'01	480 00	
			27	N.E. $\frac{1}{4}$	5263	20- 3-'01	160 00	
			31	All	7165	1- 7-'01	640 00	
			33	All	7165	4- 7-'01	640 00	
			35	W. $\frac{1}{2}$ & N.E. $\frac{1}{4}$	7165	1- 7-'01	480 00	
			35	S.E. $\frac{1}{4}$	5263	20- 3-'01	160 00	
56	22	1	1	All	7171	5- 7-'01	640 00	
			3	W. $\frac{1}{2}$ , S.E. $\frac{1}{4}$ , L. S. 9,10,15	7171	5- 7-'01	600 00	
			5	All	7171	5- 7-'01	640 00	
			7	All	7171	5- 7-'01	640 00	
			9	All	7171	5- 7-'01	640 00	
			13	All	7171	5- 7-'01	640 00	
			15	All	7171	5- 7-'01	640 00	
			17	All	7171	5- 7-'01	640 00	
			19	All	7171	5- 7-'01	640 00	
57	22	1	1	All	8147	20- 4-'03	640 00	
			13	All	8147	20- 4-'03	640 00	
			19	All	8147	20- 4-'03	640 00	
			25	All	8147	20- 4-'03	640 00	
			27	All	8147	20- 4-'03	640 00	
			33	All	8147	20- 4-'03	640 00	
58	23	1	35	All	8147	20- 4-'03	640 00	
			13	All	8790	30-11-'03	640 00	
			15	All	8790	30-11-'03	640 00	
			17	All	8790	30-11-'03	640 00	
			19	All	8790	30-11-'03	640 00	
			21	All	8790	30-11-'03	640 00	
			23	All	8790	30-11-'03	640 00	
			31	All	8790	30-11-'03	640 42	
33	All	8790	30-11-'03	611 50				

## CANADIAN PACIFIC RAILWAY

T.	DESCRIPTION				PATENT			REMARKS
	R.	M.	S.	Part of Section	No.	Date	Area	
19	23	W4	5	All	8791	30-11-'03	643 16	
			7	All	8791	30-11-'03	610 00	
			19	All	8791	30-11-'03	610 00	
			21	All	8791	30-11-'03	640 00	
			25	All	7869	9-10-'02	610 00	
			31	All	8791	30-11-'03	610 00	
			33	All	8791	30-11-'03	610 00	
35	23	4	1	All	6717	11- 6-'01	616 20	
			3	All	6717	11- 6-'01	616 20	
			5	All	6747	11- 6-'01	616 30	
			7	All	6717	11- 6-'01	610 00	
			9	All	6747	11- 6-'01	610 00	
			13	All	6747	11- 6-'01	610 00	
			15	All	6747	11- 6-'01	610 00	
			17	All	6717	11- 6-'01	640 00	
			19	All	6747	11- 6-'01	610 00	
			21	All	6717	11- 6-'01	610 00	
			23	All	6717	11- 6-'01	610 00	
			25	N. $\frac{1}{4}$	6748	11- 6-'01	315 80	Balance Lake
			25	S. $\frac{1}{4}$	6747	11- 6-'01	320 00	
			27	All	6717	11- 6-'01	640 00	
			31	All	6749	11- 6-'01	570 60	Balance Lake
			33	All	6747	11- 6-'01	610 00	
			35	E. $\frac{1}{2}$ & N.W. $\frac{1}{4}$	6750	8- 6-'01	292 00	Balance Lake
35	S.W. $\frac{1}{4}$	6747	11- 6-'01	160 00				
36	23	1	1	All	6751	10- 6-'01	325 00	Balance Lake
			3	W. $\frac{1}{2}$ & N.E. $\frac{1}{4}$	6752	10- 6-'01	180 00	
			3	S.E. $\frac{1}{4}$	6753	10- 6-'01	127 00	Balance Lake
			5	All	6752	10- 6-'01	610 00	
			7	All	6752	10- 6-'01	610 00	
			9	All	6752	10- 6-'01	610 00	
			13	All	6752	10- 6-'01	619 00	
			15	All	6752	10- 6-'01	610 00	
			17	All	6752	10- 6-'01	610 00	
			19	All	6752	10- 6-'01	610 00	
			21	All	6752	10- 6-'01	610 00	
			23	E. $\frac{1}{2}$ & N.W. $\frac{1}{4}$	6752	10- 6-'01	180 00	
			23	S.W. $\frac{1}{4}$	6751	10- 6-'01	126 00	Balance Lake
			25	All	6752	10- 6-'01	610 00	
27	E. $\frac{1}{2}$ & S.W. $\frac{1}{4}$	6752	10- 6-'01	180 00				
27	N.W. $\frac{1}{4}$	6755	10- 6-'01	110 00	Balance Lake			
31	All	6752	10- 6-'01	610 00				

## MAIN LINE LAND GRANT

DESCRIPTION					PATENT			REMARKS
T.	R.	M.	S.	Part of Section	No.	Date	Area	
36	23	W1	33	All	6752	10- 6-'01	610 00	
			35	All	6752	10- 6-'01	610 00	
37	23	1	1	E. $\frac{1}{2}$ & S.W. $\frac{1}{4}$	6756	7- 6-'01	180 00	
			1	N.W. $\frac{1}{4}$	6757	7- 6-'01	131 00	Balance Lake.
			3	All	6756	7- 6-'01	610 00	
			5	All	6756	7- 6-'01	610 00	
			7	All	6756	7- 6-'01	610 00	
			9	All	6756	7- 6-'01	610 00	
			13	All	6756	7- 6-'01	610 00	
			15	All	6756	7- 6-'01	610 00	
			17	All	6756	7- 6-'01	610 00	
			19	All	6756	7- 6-'01	610 00	
			21	All	6756	7- 6-'01	610 00	
			23	All	6756	7- 6-'01	610 00	
			25	All	6756	7- 6-'01	610 00	
			27	W. $\frac{1}{2}$	6757	7- 6-'01	135 00	Balance Lake.
			27	E. $\frac{1}{2}$	6756	7- 6-'01	320 00	
			31	All	6756	7- 6-'01	610 00	
			33	E. $\frac{1}{2}$ & N.W. $\frac{1}{4}$	6756	7- 6-'01	180 00	
			33	S.W. $\frac{1}{4}$	6757	7- 6-'01	107 00	Balance Lake.
			35	All	6756	7- 6-'01	610 00	
38	23	1	1	All	6758	13- 6-'01	610 00	
			3	All	6758	13- 6-'01	610 00	
			5	All	6758	13- 6-'01	610 00	
			7	E. $\frac{1}{2}$ & S.W. $\frac{1}{4}$	6759	15- 6-'01	135 00	Balance River.
			7	N.W. $\frac{1}{4}$	6758	13- 6-'01	160 00	
			9	All	6758	13- 6-'01	610 00	
			13	All	6758	13- 6-'01	610 00	
			15	All	6758	13- 6-'01	610 00	
			17	All	6759	15- 6-'01	601 00	Balance River.
			19	All	6758	13- 6-'01	610 00	
			21	All	6758	13- 6-'01	610 00	
			23	All	6758	13- 6-'01	610 00	
			25	All	6758	13- 6-'01	610 00	
			27	All	6758	13- 6-'01	610 00	
			31	All	6758	13- 6-'01	612 00	
			33	All	6760	13- 6-'01	121 00	N.W. of River.
			33	All	6760	13- 6-'01	169 00	S.E. of River.
			35	E. $\frac{1}{2}$ & S.W. $\frac{1}{4}$	6758	13- 6-'01	180 00	
			35	N.W. $\frac{1}{4}$	6759	15- 6-'01	152 00	Balance River.
39	23	1	1	N. $\frac{1}{2}$	6761	7- 6-'01	320 00	
			1	S. $\frac{1}{2}$	6762	7- 6-'01	293 00	Balance River.

## CANADIAN PACIFIC RAILWAY

T.	R.	M.	S.	DESCRIPTION		PATENT		REMARKS
				Part of Section	No.	Date	Area	
39	23	W4	3	All	6761	7- 6-'01	640 00	
			5	All	6761	7- 6-'01	612 00	
			7	All	6761	7- 6-'01	640 00	
			9	E. $\frac{1}{2}$ & S.W. $\frac{1}{4}$	6761	7- 6-'01	480 00	
			9	N.W. $\frac{1}{4}$	6763	1- 6-'03	155 00	Balance Lake.
			13	All	6761	7- 6-'01	640 00	
			15	E. $\frac{1}{2}$ & S.W. $\frac{1}{4}$	6764	7- 6-'01	431 00	Balance Lake.
			15	N.W. $\frac{1}{4}$	6761	7- 6-'01	160 00	
			17	W. $\frac{1}{2}$ & N.E. $\frac{1}{4}$	6761	7- 6-'01	180 00	
			17	S.E. $\frac{1}{4}$	6763	1- 6-'03	148 00	Balance Lake.
			19	All	6761	7- 6-'01	610 00	
			21	All	6761	7- 6-'01	610 00	
			23	E. $\frac{1}{2}$ & S.W. $\frac{1}{4}$	6761	7- 6-'01	480 00	
			23	N.W. $\frac{1}{4}$	6765	1- 6-'03	158 00	Balance Lake.
			25	W. $\frac{1}{2}$	6766	13- 6-'03	306 00	Balance Lakes
			25	E. $\frac{1}{2}$	6761	7- 6-'01	320 00	
			27	All	6761	7- 6-'01	610 00	
			31	All	6761	7- 6-'01	610 00	
			33	All	6761	7- 6-'01	610 00	
			35	W. $\frac{1}{2}$	6761	7- 6-'01	320 00	
35	E. $\frac{1}{2}$	6767	7- 6-'01	275 00	Balance Lake.			
			36	S.W. $\frac{1}{4}$ (Part)	11159	29-11-'07	131 10	
40	23	4	1	All	6768	10- 6-'01	610 00	
			3	All	6768	10- 6-'01	610 00	
			5	All	6768	10- 6-'01	610 00	
			7	All	6768	10- 6-'01	610 00	
			9	All	6768	10- 6-'01	610 00	
			13	E. $\frac{1}{2}$ & S.W. $\frac{1}{4}$	6768	10- 6-'01	480 00	
			13	N.W. $\frac{1}{4}$	6769	8- 6-'01	106 00	Balance Lake.
			15	W. $\frac{1}{2}$ & N.E. $\frac{1}{4}$	6768	10- 6-'01	180 00	
			15	S.E. $\frac{1}{4}$	6770	8- 6-'01	59 00	Balance Lake.
			17	All	6768	10- 6-'01	640 00	
			19	All	6768	10- 6-'01	640 00	
			21	All	6768	10- 6-'01	640 00	
			23	All	6768	10- 6-'01	640 00	
25	W. $\frac{1}{2}$	6768	10- 6-'01	320 00				
25	E. $\frac{1}{2}$	6771	8- 6-'01	283 30	Balance Lake			
27	All	6768	10- 6-'01	640 00				
31	All	6768	10- 6-'01	610 00				
33	All	6768	10- 6-'01	640 00				
35	All	6768	10- 6-'01	640 00				
41	23	4	1	All	6772	13- 6-'01	610 00	

## MAIN LINE LAND GRANT

DESCRIPTION					PATENT			REMARKS
T.	R.	M.	S.	Part of Section	No.	Date	Area	
41	23	W4	3	All	6772	13- 6-'01	640.00	
			5	All	6772	13- 6-'01	640.00	
			7	All	6772	13- 6-'01	640.00	
			9	All	6772	13- 6-'01	640.00	
			13	All	6772	13- 6-'01	640.00	
			15	N. $\frac{1}{2}$	6773	13- 6-'01	297.40	Balance Lake.
			15	S. $\frac{1}{2}$	6772	13- 6-'01	320.00	
			17	All	6772	13- 6-'01	610.00	
			19	All	6772	13- 6-'01	640.00	
			21	W. $\frac{1}{2}$	6772	13- 6-'01	320.00	
			21	E. $\frac{1}{2}$	6773	13- 6-'01	288.15	Balance Lake.
			23	E. $\frac{1}{2}$ & N.W. $\frac{1}{4}$	6772	13- 6-'01	180.00	
			23	S.W. $\frac{1}{4}$	6773	13- 6-'01	157.50	Balance Lake.
			25	All	6772	13- 6-'01	640.00	
			27	All	6772	13- 6-'01	610.00	
			31	All	6772	13- 6-'01	640.00	
			33	All	6772	13- 6-'01	640.00	
35	All	6772	13- 6-'01	610.00				
42	23	4	1	All	6771	13- 6-'01	640.00	
			3	All	6774	13- 6-'01	640.00	
			5	All	6774	13- 6-'01	610.00	
			7	W. $\frac{1}{2}$	6771	13- 6-'01	320.00	
			7	E. $\frac{1}{2}$	6775	13- 6-'01	279.80	Balance Lake.
			9	All	6774	13- 6-'01	640.00	
			13	All	6774	13- 6-'01	640.00	
			15	All	6774	13- 6-'01	640.00	
			17	All	6774	13- 6-'01	640.00	
			19	All	6774	13- 6-'01	640.00	
			21	All	6774	13- 6-'01	640.00	
			23	All	6774	13- 6-'01	640.00	
			25	All	6774	13- 6-'01	640.00	
			27	All	6774	13- 6-'01	640.00	
			31	All	6774	13- 6-'01	675.05	
			33	All	6774	13- 6-'01	671.92	
			35	All	6771	13- 6-'01	672.50	
43	23	4	1	All	7172	28- 6-'01	681.61	
			3	All	7172	28- 6-'01	697.08	
			5	All	7172	28- 6-'01	698.52	
			7	All	7172	28- 6-'01	610.00	
			9	All	7172	28- 6-'01	610.00	
			13	W. $\frac{1}{2}$ & N.E. $\frac{1}{4}$	7172	28- 6-'01	478.87	
			13	S.E. $\frac{1}{4}$	7173	29- 6-'01	133.40	Balance Lake.

## CANADIAN PACIFIC RAILWAY

DESCRIPTION					PATENT			REMARKS			
T.	R.	M.	S.	Part of Section	No.	Date	Area				
43	23	W4	15	N. $\frac{1}{2}$	7173	29- 6-'01	265 00	Balance Lake.			
			15	S. $\frac{1}{2}$	7172	28- 6-'01	344 56	Balance Lake.			
			17	E. $\frac{1}{2}$ & N.W. $\frac{1}{4}$	7172	28- 6-'01	472 70				
			17	S.W. $\frac{1}{4}$	7173	29- 6-'01	443 00	Balance Lake.			
			19	All	7172	28- 6-'01	640 00				
			21	W. $\frac{1}{2}$ & S.E. $\frac{1}{4}$	7173	29- 6-'01	326 00	Balance Lake.			
			21	N.E. $\frac{1}{4}$	7172	28- 6-'01	460 00				
			23	W. $\frac{1}{2}$ & S.E. $\frac{1}{4}$	7172	28- 6-'01	480 00				
			23	N.E. $\frac{1}{4}$	4596	7- 6-'00	160 00				
			25	E. $\frac{1}{2}$	4595	9- 6-'00	246 00	Balance Lake.			
			27	All	7174	29- 6-'01	320 70	Balance Lake.			
			35	N.E. $\frac{1}{4}$ & S.W. $\frac{1}{4}$	7175	29- 6-'01	68 50	Balance Lake.			
			44	23	4	1	All	7176	29- 6-'01	640 00	
						3	W. $\frac{1}{2}$	7178	29- 6-'01	431 90	North of River.
3	N.E. $\frac{1}{4}$	7177				29- 6-'01	454 80	Balance Lake.			
3	S.E. $\frac{1}{4}$ (Part)	41220				15- 9-'08	25 61				
3	S.E. $\frac{1}{4}$	3158				24-10-'97	2 40	North of Lake.			
9	W. $\frac{1}{2}$	7179				29- 6-'01	243 75	Balance Reserve.			
9	N.E. $\frac{1}{4}$	7176				29- 6-'01	460 00				
9	S.E. $\frac{1}{4}$	3923				3-11-'98	460 00				
13	W. $\frac{1}{2}$ & N.E. $\frac{1}{4}$	7176				29- 6-'01	480 00				
13	S.E. $\frac{1}{4}$	7480				2- 7-'01	124 80	Balance Lake.			
15	All	7176				29- 6-'01	640 00				
17	E. $\frac{1}{2}$ & S.W. $\frac{1}{4}$	7181				2- 7-'01	190 60	Balance Reserve.			
21	E. $\frac{1}{2}$ & S.W. $\frac{1}{4}$	7176				29- 6-'01	480 00				
21	N.W. $\frac{1}{4}$	7482				2- 7-'01	159 00	Balance River.			
23	W. $\frac{1}{2}$ & S.E. $\frac{1}{4}$	7176				29- 6-'01	480 00				
23	N.E. $\frac{1}{4}$	5224				14- 3-'01	460 00				
25	E. $\frac{1}{2}$ & S.W. $\frac{1}{4}$	7176				29- 6-'01	480 00				
25	N.W. $\frac{1}{4}$	7482				2- 7-'01	148 75	Balance River.			
27	All	7176				29- 6-'01	640 00				
33	W. $\frac{1}{2}$	3879				23-10-'98	342 75	Balance River.			
33	N.E. $\frac{1}{4}$	7176	29- 6-'01	460 00							
33	S.E. $\frac{1}{4}$	7482	2- 7-'01	142 50	Balance River.						
35	N. $\frac{1}{2}$	7176	29- 6-'01	320 00							
35	S. $\frac{1}{2}$	7482	2- 7-'01	307 63	Balance River.						
45	23	4	1	N.W. $\frac{1}{4}$	7483	2- 7-'01	460 00				
			1	S.E. $\frac{1}{4}$	7484	2- 7-'01	454 00	Balance River.			
			3	All	7483	2- 7-'01	640 00				
			5	All	7483	2- 7-'01	640 00				
			9	E. $\frac{1}{2}$ & W. $\frac{1}{4}$	7483	2- 7-'01	480 00				

## MAIN LINE LAND GRANT

DESCRIPTION					PATENT			REMARKS			
T.	R.	M.	S.	Part of Section	No.	Date	Area				
15	23	W4	9	N.W. $\frac{1}{4}$	2781	7-3-95	160 00				
			13	N.W. $\frac{1}{4}$	2251	21-1-93	160 00				
			13	S.W. $\frac{1}{4}$	7183	2-7-01	160 00				
			13	E. $\frac{1}{2}$	7181	2-7-01	278 00	Balance River.			
			15	All	7183	2-7-01	610 00				
			17	All	7183	2-7-01	610 00				
			19	All	7183	2-7-01	610 00				
			21	All	7183	2-7-01	610 00				
			23	All	7183	2-7-01	610 00				
			25	W. $\frac{1}{2}$	7183	2-7-01	320 00				
			25	N.E. $\frac{1}{4}$	7181	2-7-01	153 00	Balance River			
			25	S.E. $\frac{1}{4}$	9135	2-5-01	113 58	Balance River.			
			27	All	7183	2-7-01	610 00				
			31	E. $\frac{1}{2}$ & N.W. $\frac{1}{4}$	7183	2-7-01	180 00				
			31	S.W. $\frac{1}{4}$	5611	9-3-01	160 00				
			33	All	7183	2-7-01	610 00				
			35	E. $\frac{1}{2}$ & S.W. $\frac{1}{4}$	7183	2-7-01	180 00				
			35	N.W. $\frac{1}{4}$	7185	2-7-01	116 00	Balance Lake.			
			16	23	1	1	All	7186	2-7-01	610 00	
						3	All	7186	2-7-01	610 00	
5	All	7186				2-7-01	610 00				
7	All	7186				2-7-01	610 00				
9	E. $\frac{1}{2}$ & S.W. $\frac{1}{4}$	7186				2-7-01	180 00				
9	N.W. $\frac{1}{4}$	5105				15-3-01	160 00				
13	All	7186				2-7-01	610 00				
15	All	7186				2-7-01	610 00				
17	E. $\frac{1}{2}$ & N.W. $\frac{1}{4}$	7186				2-7-01	180 00				
17	S.W. $\frac{1}{4}$	1788				26-11-00	160 00				
19	All	7186				2-7-01	610 00				
21	All	7186				2-7-01	610 00				
23	All	7186				2-7-01	610 00				
25	All	7186				2-7-01	610 00				
27	All	7186				2-7-01	610 00				
31	N. $\frac{1}{2}$	7187				13-6-03	261 00	Balance Lake.			
31	S. $\frac{1}{2}$	7186	2-7-01	320 00							
33	All	7186	2-7-01	638 72	Balance Lake.						
35	E. $\frac{1}{2}$ & N.W. $\frac{1}{4}$	7187	13-6-03	333 00	Balance Lake.						
35	S.W. $\frac{1}{4}$	7186	2-7-01	160 00							
17	23	1	1	W. $\frac{1}{2}$ & S.E. $\frac{1}{4}$	7189	15-6-03	230 50	Balance Lake.			
			1	N.E. $\frac{1}{4}$	7188	2-7-01	160 00				
			3	All	7188	2-7-01	637 60				
			5	N. $\frac{1}{2}$	7188	2-7-01	320 00				



## CANADIAN PACIFIC RAILWAY

DESCRIPTION					PATENT			REMARKS
T.	R.	M.	S.	Part of Section	No.	Date	Area	
17	23	W1	5	S $\frac{1}{2}$	7190	17- 1-'03	257 50	Balance Lake.
			7	All	7188	2- 7-'01	610 00	
			9	All	7188	2- 7-'01	610 00	
			13	All	7188	2- 7-'01	610 00	
			15	All	5192	13- 3-'01	640 00	
			17	All	7188	2- 7-'01	610 00	
			19	All	7188	2- 7-'01	610 00	
			21	W $\frac{1}{2}$	5191	13- 3-'01	311 00	Balance Lake.
			21	E $\frac{1}{2}$	7188	2- 7-'01	320 00	
			23	All	7189	15- 6-'03	382 00	Balance Lake.
			25	W $\frac{1}{2}$	7188	2- 7-'01	320 00	
			25	E $\frac{1}{2}$	7191	2- 7-'01	267 00	Balance Lake.
			27	All	7189	15- 6-'03	376 00	Balance Lake.
			31	W $\frac{1}{2}$ & S.E. $\frac{1}{4}$	7188	2- 7-'01	180 00	
			31	N.E. $\frac{1}{4}$	7189	15- 6-'03	157 00	Balance Lake.
			33	N $\frac{1}{2}$	7188	2- 7-'01	320 00	
			33	S $\frac{1}{2}$	7189	15- 6-'03	212 50	Balance Lake.
			35	All	7188	2- 7-'01	610 00	
			18	23	1	1	All	8863
3	All	8863				5- 1-'01	642 00	
5	W $\frac{1}{2}$	8861				1- 1-'01	260 10	Balance Lake.
5	E $\frac{1}{2}$	8863				5- 1-'01	318 00	
7	All	8861				1- 1-'01	191 90	Balance Lake.
9	All	8863				5- 1-'01	641 00	
13	W $\frac{1}{2}$ & S.E. $\frac{1}{4}$	8863				5- 1-'01	180 00	
13	N.E. $\frac{1}{4}$	8866				5- 1-'01	159 70	Balance Lake.
15	All	8863				5- 1-'01	640 00	
17	All	8863				5- 1-'01	640 00	
19	W $\frac{1}{2}$ & N.E. $\frac{1}{4}$	8863				5- 1-'01	180 00	
19	S.E. $\frac{1}{4}$	8865				1- 1-'01	156 00	Balance Lake.
21	All	8863				5- 1-'01	614 00	
23	All	8863				5- 1-'01	610 00	
25	S.W. $\frac{1}{4}$	8866	5- 1-'01	7 50	Balance Lake.			
27	All	8863	5- 1-'01	640 00				
31	All	8863	5- 1-'01	610 00				
33	All	8863	5- 1-'01	610 00				
35	W $\frac{1}{2}$ & N.E. $\frac{1}{4}$	8866	5- 1-'01	277 40	Balance Lake.			
19	23	1	1	All	8867	28-12-'03	610 00	
			3	W $\frac{1}{2}$ & S.E. $\frac{1}{4}$	8867	28-12-'03	180 00	
			3	N.E. $\frac{1}{4}$	8868	28-12-'03	115 80	Balance Lake
			5	W $\frac{1}{2}$	7192	2- 7-'01	320 00	
			5	E $\frac{1}{2}$	7193	1- 7-'01	188 50	Balance Lake.

## MAIN LINE LAND GRANT

DESCRIPTION					PATENT			REMARKS
T.	R.	M.	S.	Part of Section	No.	Date	Area	
49	23	W4	7	All	7192	2- 7-'01	640 00	
			9	All	8867	28-12-'03	640 00	
			13	E. $\frac{1}{2}$ & N.W. $\frac{1}{4}$	8869	29-12-'03	366 00	Balance Lake.
			13	S.W. $\frac{1}{4}$	8867	28-12-'03	160 00	
			15	All	8867	28-12-'03	640 00	
			17	All	7192	2- 7-'01	640 00	
			19	All	7192	2- 7-'01	640 00	
			21	All	8867	28-12-'03	640 00	
			23	W. $\frac{1}{2}$	8867	28-12-'03	320 00	
			23	E. $\frac{1}{2}$	8870	29-12-'03	306 40	Balance Lake.
			25	W. $\frac{1}{2}$ & N.E. $\frac{1}{4}$	8867	28-12-'03	480 00	
			25	S.E. $\frac{1}{4}$	8871	30-12-'03	144 50	Balance Lake.
			27	All	8867	28-12-'03	640 00	
			31	All	7192	2- 7-'01	640 00	
			33	All	8867	28-12-'03	640 00	
			35	All	8867	28-12-'03	640 00	
50	23	4	1	W. $\frac{1}{2}$ & N.E. $\frac{1}{4}$	7195	18- 7-'01	408 50	Balance Lake.
			1	S.E. $\frac{1}{4}$	7194	18- 7-'01	160 00	
			3	All	7194	18- 7-'01	640 00	
			5	E. $\frac{1}{2}$ & S.W. $\frac{1}{4}$	7194	18- 7-'01	480 00	
			5	N.W. $\frac{1}{4}$	7196	18- 7-'01	151 00	Balance Lake.
			7	All	7194	18- 7-'01	640 00	
			9	W. $\frac{1}{2}$	7197	30- 5-'03	267 00	Balance Lake.
			9	E. $\frac{1}{2}$	7194	18- 7-'01	320 00	
			13	E. $\frac{1}{2}$ & N.W. $\frac{1}{4}$	7194	18- 7-'01	480 00	
			13	S.W. $\frac{1}{4}$	7198	18- 7-'01	126 00	Balance Lake.
			15	All	7194	18- 7-'01	640 00	
			17	All	7191	18- 7-'01	640 00	
			19	W. $\frac{1}{2}$ & N.E. $\frac{1}{4}$	7194	18- 7-'01	480 00	
			19	S.E. $\frac{1}{4}$	7199	18- 7-'01	144 00	Balance Lake.
			21	All	7191	18- 7-'01	640 00	
			23	All	7194	18- 7-'01	640 00	
			25	E. $\frac{1}{2}$ & N.W. $\frac{1}{4}$	7200	18- 7-'01	290 00	Balance Lake.
			25	S.W. $\frac{1}{4}$	7194	18- 7-'01	160 00	
			27	W. $\frac{1}{2}$	7201	19- 7-'04	290 50	Balance Lake.
			27	E. $\frac{1}{2}$	7191	18- 7-'01	326 00	
31	W. $\frac{1}{2}$	7194	18- 7-'01	318 52				
31	E. $\frac{1}{2}$	7202	18- 7-'01	257 00	Balance Lake.			
33	All	7194	18- 7-'01	632 34				
35	N. $\frac{1}{2}$	7204	17- 7-'01	289 38	Balance Lake.			
35	S. $\frac{1}{2}$	7203	19- 7-'01	210 00	Balance Lake.			
51	23	4	1	All	7205	29- 6-'01	640 00	

## CANADIAN PACIFIC RAILWAY

DESCRIPTION				PATENT			REMARKS				
T.	R.	M.	S.	Part of Section	No.	Date		Area			
51	23	W1	3	All	7205	29- 6-'01	638 00				
			5	All	7205	29- 6-'01	638 00				
			7	E. $\frac{1}{2}$ & S.W. $\frac{1}{4}$	7205	29- 6-'01	180 00				
			7	N.W. $\frac{1}{4}$	7206	29- 6-'01	159 00				
			9	N.W. $\frac{1}{4}$ (frac.)	2802	5- 9-'95	101 00				
			9	N.E. $\frac{1}{4}$	5196	13- 3-'01	112 00	Balance Lake.			
			9	S. $\frac{1}{2}$	7207	29- 6-'01	308 00	Balance Lake.			
			13	W. $\frac{1}{2}$	7205	29- 6-'01	320 00				
			13	E. $\frac{1}{2}$	7208	29- 6-'01	200 00	Balance Lake.			
			15	All	7205	29- 6-'01	640 00				
			17	All	7205	29- 6-'01	640 00				
			21	All	7205	29- 6-'01	640 00				
			23	All	7205	29- 6-'01	640 00				
			25	All	7205	29- 6-'01	640 00				
			27	E. $\frac{1}{2}$ & N.W. $\frac{1}{4}$	7205	29- 6-'01	180 00				
			27	S.W. $\frac{1}{4}$	7209	29- 6-'01	128 00	Balance Lake.			
			33	All	5261	20- 3-'01	640 00				
			35	All	7205	29- 6-'01	640 00				
			52	23	4	1	S. $\frac{1}{2}$	7210	2- 7-'01	320 00	
						1	N.W. $\frac{1}{4}$	7211	22- 7-'01	158 00	Balance Roadway
1	N.E. $\frac{1}{4}$	10227				12- 7-'05	160 00				
3	All	7210				2- 7-'01	640 00				
5	All	7210				2- 7-'01	640 00				
9	All	7210				2- 7-'01	640 00				
13	All	7210				2- 7-'01	640 00				
15	All	7210				2- 7-'01	640 00				
17	All	7210				2- 7-'01	640 00				
19	N.W. $\frac{1}{4}$ & S.E. $\frac{1}{4}$	5227				15- 3-'01	320 00				
19	N.E. $\frac{1}{4}$ & S.W. $\frac{1}{4}$	7210				2- 7-'01	320 00				
21	All	7210				2- 7-'01	640 00				
23	All	7210				2- 7-'01	640 00				
25	All	7210				2- 7-'01	640 00				
27	All	7210				2- 7-'01	640 00				
31	E. $\frac{1}{2}$ & N.W. $\frac{1}{4}$	7210				2- 7-'01	180 00				
31	S.W. $\frac{1}{4}$	1582				15- 6-'00	160 00				
33	N.W. $\frac{1}{4}$ & S.E. $\frac{1}{4}$	7210				2- 7-'01	320 00				
33	N.E. $\frac{1}{4}$	2269				3- 7-'93	160 00				
33	S.W. $\frac{1}{4}$	1778				26- 9-'00	160 00				
		35	All	7210	2- 7-'01	640 00					
23	4	27	All	1129	10- 1-'00	640 00					
		31	All	7212	2- 7-'01	631 29					
		33	All	7212	2- 7-'01	638 97					

# 55-23-W4

## MAIN LINE LAND GRANT

DESCRIPTION				PATENT			REMARKS				
T.	R.	M.	S.	Part of Section	No.	Date		Area			
55	23	W 4	1	All	7213	2-7-01	651 00				
			3	All	7213	2-7-01	612 00				
			5	E. 1/2 & N.W. 1/4	7862	2-9-02	485 00				
			5	S.W. 1/4	7213	2-7-01	164 00				
			7	E. 1/2 & S.W. 1/4	7213	2-7-01	480 00				
			7	N.W. 1/4	10967	2-5-07	160 00				
			9	W. 1/2 & N.E. 1/4	7213	2-7-01	180 00				
			9	S.E. 1/4	4353	18-10-99	160 00				
			13	All	7213	2-7-01	610 00				
			15	All	7213	2-7-01	610 00				
			17	All	7213	2-7-01	610 00				
			19	W. 1/2 of W. 1/2	2976	21-2-96	160 00				
			19	E. 1/2	7213	2-7-01	320 00				
			21	All	7213	2-7-01	610 00				
			23	All	7213	2-7-01	610 00				
			25	W. 1/2 & S.E. 1/4	7213	2-7-01	180 00				
			25	N.E. 1/4	3881	28-10-98	160 00				
			27	All	7213	2-7-01	610 00				
			31	N.E. 1/4 & S.W. 1/4	7213	2-7-01	320 00				
			31	N.W. 1/4	4010	28-7-00	160 00				
			33	All	7213	2-7-01	610 00				
			35	All	7213	2-7-01	610 00				
			56	23	1	1	All	7211	2-7-01	610 00	
						3	All	7211	2-7-01	610 00	
						5	All	7211	2-7-01	610 00	
						7	All	7211	2-7-01	610 00	
						9	E. 1/2 & N.W. 1/4	8167	13-2-03	480 00	
						9	S.W. 1/4	7211	2-7-01	160 00	
						13	All	7211	2-7-01	610 00	
						15	All	7211	2-7-01	610 00	
						17	All	7211	2-7-01	610 00	
						19	All	7211	2-7-01	610 00	
						21	All	7211	2-7-01	610 00	
						23	All	7211	2-7-01	610 00	
						25	All	7215	2-7-01	329 25	Balance Lake.
27	All	7211				2-7-01	610 00				
31	W. 1/2 & S.E. 1/4	7211				2-7-01	180 00				
31	N.E. 1/4	7215	2-7-01	137 00	Balance Lake.						
33	All	7211	2-7-01	610 00							
35	All	7211	2-7-01	610 00							
57	23	1	1	W. 1/2	8119	17-4-03	320 00				
			1	E. 1/2	8118	17-4-03	269 75	Balance Lake.			

## CANADIAN PACIFIC RAILWAY

DESCRIPTION				PATENT			REMARKS				
T.	R.	M.	S.	Part of Section	No.	Date		Area			
57	23	W1	3	All	7216	29- 6-'01	610 00				
			5	All	7216	29- 6-'01	610 00				
			7	All	7216	29- 6-'01	640 00				
			9	All	7216	29- 6-'01	610 00				
			17	All	7216	29- 6-'01	610 00				
			19	All	7216	29- 6-'01	640 00				
			21	W $\frac{1}{2}$	7217	28- 6-'01	199 00	Balance Lake.			
			21	E $\frac{1}{2}$	7216	29- 6-'01	320 00				
			27	W $\frac{1}{2}$	10968	11- 5-'07	260 70	Bal Lake.			
			27	E $\frac{1}{2}$	8119	17- 1-'03	320 00				
			31	All	7216	29- 6-'01	640 00				
			18	21	1	13	All	8792	30-11-'03	610 00	
						21	All	8792	30-11-'03	610 00	
23	All	8792				30-11-'03	610 00				
25	All	8792				30-11-'03	610 00				
27	All	8792				30-11-'03	610 00				
31	All	8333				21- 3-'03	637 71				
33	All	8792				30-11-'03	633 81				
19	21	4	1	All	8793	30-11-'03	611 10				
			3	All	8793	30-11-'03	612 95				
			5	All	8793	30-11-'03	614 08				
			7	All	8338	23- 1-'03	640 00				
			9	All	8793	30-11-'03	610 00				
			13	All	8793	30-11-'03	610 00				
			15	All	8793	30-11-'03	610 00				
			17	All	8793	30-11-'03	610 00				
			19	All	8793	30-11-'03	640 00				
			21	All	8793	30-11-'03	640 00				
			23	All	8793	30-11-'03	640 00				
			25	All	8793	30-11-'03	610 00				
35	24	1	1	All	6776	13- 6-'01	614 90				
			3	All	6776	13- 6-'01	615 80				
			5	All	6776	13- 6-'01	616 50				
			7	All	6776	13- 6-'01	610 00				
			9	All	6776	13- 6-'01	610 00				
			13	All	6776	13- 6-'01	640 00				
			15	All	6776	13- 6-'01	610 00				

# 35-24-W4

## MAIN LINE LAND GRANT

DESCRIPTION					PATENT			REMARKS
T.	R.	M.	S.	Part of Section	No.	Date	Area	
35	21	W4	17	All	6776	13- 6-'01	610 00	
			19	All	6776	13- 6-'01	610 00	
			21	All	6776	13- 6-'01	610 00	
			23	All	6776	13- 6-'01	610 00	
			25	All	6776	13- 6-'01	610 00	
			27	All	6776	13- 6-'01	610 00	
			31	All	6776	13- 6-'01	610 00	
			33	All	6776	13- 6-'01	610 00	
			35	All	6776	13- 6-'01	610 00	
			36	21	1	1	All	6777
3	All	6778				10- 6-'01	610 00	
5	E. $\frac{1}{2}$ & S.W. $\frac{1}{4}$	6778				10- 6-'01	180 00	
5	N.W. $\frac{1}{4}$	6779				8- 6-'01	152 20	Balance Lake.
7	E. $\frac{1}{2}$	6779				8- 6-'01	279 00	Balance Lake.
7	S.W. $\frac{1}{4}$	2801				21- 6-'95	6 25	South of Lake.
7	S.W. $\frac{1}{4}$	6779				8- 6-'01	5 60	North of Lake.
7	N.W. $\frac{1}{4}$	2732				21-12-'94	151 50	Balance Lake
9	All	6778				10- 6-'01	610 00	
13	All	6778				10- 6-'01	610 00	
15	All	6778				10- 6-'01	610 00	
17	All	6778				10- 6-'01	610 00	
19	All	6778				10- 6-'01	610 00	
21	All	6778				10- 6-'01	610 00	
23	All	6778	10- 6-'01	610 00				
25	All	6778	10- 6-'01	610 00				
27	All	6778	10- 6-'01	610 00				
31	All	6778	10- 6-'01	610 00				
33	All	6778	10- 6-'01	610 00				
35	All	6778	10- 6-'01	610 00				
37	21	1	1	All	6780	10- 6-'01	610 00	
			3	All	6780	10- 6-'01	610 00	
			5	All	6780	10- 6-'01	610 00	
			7	All	6780	10- 6-'01	610 00	
			9	All	6780	10- 6-'01	610 00	
			13	E. $\frac{1}{2}$ & S.W. $\frac{1}{4}$	6780	10- 6-'01	180 00	
			13	N.W. $\frac{1}{4}$	6781	7- 6-'01	116 00	Balance Lake.
			15	All	6780	10- 6-'01	610 00	
			17	All	6780	10- 6-'01	610 00	
			19	All	6780	10- 6-'01	610 00	
			21	All	6780	10- 6-'01	610 00	
			23	W. $\frac{1}{2}$ & N.E. $\frac{1}{4}$	6780	10- 6-'01	180 00	
23	S.E. $\frac{1}{4}$	6781	7- 6-'01	104 00	Balance Lake.			

## CANADIAN PACIFIC RAILWAY

DESCRIPTION					PATENT			REMARKS
T.	R.	M.	S.	Part of Section	No.	Date	Area	
37	24	W4	25	All	6780	10-6-01	640 00	
			27	All	6780	10-6-01	640 00	
			31	All	6780	10-6-01	640 00	
			33	All	6780	10-6-01	640 00	
			35	All	6780	10-6-01	640 00	
38	24	1	1	All	6782	10-6-01	640 00	
			3	All	6782	10-6-01	640 00	
			5	N. $\frac{1}{2}$	6783	7-6-01	283 60	Balance River.
			5	S. $\frac{1}{2}$	6782	10-6-01	320 00	
			7	All	6782	10-6-01	640 00	
			9	E. $\frac{1}{2}$ & S.W. $\frac{1}{4}$	6783	7-6-01	415 60	Balance River.
			9	N.W. $\frac{1}{4}$	6782	10-6-01	460 00	
			13	All	6782	10-6-01	640 00	
			15	All	6782	10-6-01	640 00	
			17	W. $\frac{1}{2}$ & S.E. $\frac{1}{4}$	6782	10-6-01	480 00	
			17	N.E. $\frac{1}{4}$	4818	2-3-01	460 00	
			19	All	6782	10-6-01	640 00	
			21	All	6782	10-6-01	640 00	
			23	All	6782	10-6-01	640 00	
			25	All	6782	10-6-01	640 00	
			27	All	6782	10-6-01	646 00	
			31	All	6782	10-6-01	633 40	
33	All	6782	10-6-01	636 50				
35	All	6782	10-6-01	644 40				
39	24	1	1	All	6784	10-6-01	640 00	
			3	All	6784	10-6-01	635 29	
			5	All	6784	10-6-01	638 86	
			7	All	6784	10-6-01	640 00	
			9	All	6784	10-6-01	640 00	
			13	All	6784	10-6-01	640 00	
			15	All	6784	10-6-01	640 00	
			17	All	6784	10-6-01	640 00	
			19	All	6784	10-6-01	640 00	
			21	All	6784	10-6-01	640 00	
			23	All	6784	10-6-01	640 00	
25	All	6784	10-6-01	640 00				
27	All	6784	10-6-01	640 00				
31	All	6784	10-6-01	640 00				
33	All	6784	10-6-01	640 00				
35	All	6784	10-6-01	640 00				
40	24	1	1	All	6785	10-6-01	640 00	
			3	All	6785	10-6-01	640 00	

## MAIN LINE LAND GRANT

DESCRIPTION					PATENT			REMARKS
T.	R.	M.	S.	Part of Section	No.	Date	Area	
10	24	W1	5	All	6785	10-6-01	640 00	
			7	All	6785	10-6-01	640 00	
			9	All	6785	10-6-01	640 00	
			13	All	6785	10-6-01	640 00	
			15	All	6785	10-6-01	640 00	
			17	All	6785	10-6-01	640 00	
			19	All	6785	10-6-01	640 00	
			21	All	6785	10-6-01	640 00	
			23	All	6785	10-6-01	640 00	
			25	All	6785	10-6-01	640 00	
			27	All	6785	10-6-01	640 00	
			31	All	6785	10-6-01	640 00	
			33	All	6785	10-6-01	640 00	
			35	All	6785	10-6-01	640 00	
11	24	1	1	All	6786	10-6-01	640 00	
			3	All	6786	10-6-01	640 00	
			5	All	6786	10-6-01	640 00	
			7	All	6786	10-6-01	640 00	
			9	All	6786	10-6-01	640 00	
			13	$\frac{1}{2}$	5265	20-3-01	320 00	
			13	$\frac{1}{2}$	6786	10-6-01	320 00	
			15	$\frac{1}{2}$	5265	20-3-01	320 00	
			15	$\frac{1}{2}$	6786	10-6-01	320 00	
			17	All	6786	10-6-01	640 00	
			19	All	6786	10-6-01	640 00	
			21	$\frac{1}{2}$	6786	10-6-01	320 00	
			21	$\frac{1}{2}$	5265	20-3-01	320 00	
			23	$\frac{1}{2}$	6786	10-6-01	320 00	
23	$\frac{1}{2}$	5265	20-3-01	320 00				
25	All	6786	10-6-01	640 00				
27	All	6787	10-6-01	547 00	Balance Lake.			
31	All	6786	10-6-01	640 00				
33	$W\frac{1}{2}$ & $N.E.\frac{1}{4}$	6786	10-6-01	480 00				
33	$S.E.\frac{1}{4}$	6787	10-6-01	451 00	Balance Lake.			
35	All	6786	10-6-01	640 00				
12	24	1	1	All	6789	12-6-01	640 00	
			3	All	6789	12-6-01	640 00	
			5	$E.\frac{1}{2}$ & $N.W.\frac{1}{4}$	6789	12-6-01	480 00	
			5	$S.W.\frac{1}{4}$	6788	11-6-01	158 00	Balance Lake.
			7	$W.\frac{1}{2}$	6790	10-6-01	275 35	Balance Lake.
			7	$E.\frac{1}{2}$	6789	12-6-01	320 00	
9	All	6789	12-6-01	640 00				



## CANADIAN PACIFIC RAILWAY

DESCRIPTION				PATENT			REMARKS				
T.	R.	M.	S.	Part of Section	No.	Date		Area			
12	24	W4	13	All	6789	12- 6-'01	610.00				
			15	All	6789	12- 6-'01	610.00				
			17	All	6789	12- 6-'01	610.00				
			19	All	6789	12- 6-'01	610.00				
			21	All	6789	12- 6-'01	610.00				
			23	All	6789	12- 6-'01	610.00				
			25	All	6789	12- 6-'01	610.00				
			27	All	6789	12- 6-'01	610.00				
			31	All	6789	12- 6-'01	675.71				
			33	All	6789	12- 6-'01	672.21				
			35	W. 1/2 & N.E. 1/4	6791	11- 6-'01	446.54	Balance Lake.			
			35	S.E. 1/4	6789	12- 6-'01	160.00				
			13	24	4	1	All	7216A	3- 7-'01	687.18	
						3	E. 1/2 & N.W. 1/4	7217A	2- 7-'01	110.12	Balance Lake.
3	S.W. 1/4	7216A				3- 7-'01	183.57				
5	All	7216A				3- 7-'01	687.14				
7	All	7217A				2- 7-'01	588.53	Balance Lake.			
9	All	7216A				3- 7-'01	610.00				
13	W. 1/2 & S.E. 1/4	7216A				3- 7-'01	180.00				
13	N.E. 1/4	7217A				2- 7-'01	125.50	Balance Lake.			
17	S. 1/2	7218				2- 7-'01	192.61	Balance Reserve.			
23	All	7217A				2- 7-'01	189.65	Balance Lake.			
25	N. 1/2	7219				2- 7-'01	312.89				
25	S. 1/2	7216A				3- 7-'01	320.00				
35	S. 1/2	7219				2- 7-'01	117.00	Balance Reserve.			
15	24	1				1	All	7220	2- 7-'01	610.00	
			3	E. 1/2 & S.W. 1/4	7220	2- 7-'01	180.00				
			3	N.W. 1/4	7221	2- 7-'01	115.00	Balance Lake.			
			13	All	7220	2- 7-'01	610.00				
			15	All	7220	2- 7-'01	610.00				
			23	All	7220	2- 7-'01	610.00				
			25	All	7220	2- 7-'01	610.00				
			27	S.W. 1/4	7223	2- 7-'01	153.69	Bal. Right of way.			
			27	S.W. 1/4	2955	1- 3-'97	6.31	C.&E. R. of way.			
			27	N.E. 1/4	7222	2- 7-'01	156.91	Bal. Right of way.			
			27	N.E. 1/4	2955	1- 3-'97	3.06	C.&E. R. of way.			
			27	S.E. 1/4	7220	2- 7-'01	160.00				
			35	All	7220	2- 7-'01	610.00				
			16	24	4	1	All	7224	3- 7-'01	640.00	
3	All	5934				29- 1-'01	636.19	Bal. Right of way.			
3	S.E. 1/4	2956				1- 3-'97	3.51	C.&E. R. of way.			
5	E. 1/2 & S.W. 1/4	7224				3- 7-'01	480.00				

## MAIN LINE LAND GRANT

T.	R.	M.	S.	DESCRIPTION		PATENT		REMARKS
				Part of Section	No.	Date	Area	
46	1	W4	5	N.W. $\frac{1}{4}$	7225	13- 6-'03	159 00	
			7	W. $\frac{1}{2}$	7224	3- 7-'01	320 00	
			7	E. $\frac{1}{2}$	7225	13- 6-'03	193 00	Balance Lake.
			9	All	7224	3- 7-'01	640 00	
			13	N.W. $\frac{1}{4}$	4456	11- 5-'00	160 00	
			13	N.E. $\frac{1}{4}$	7224	3- 7-'01	160 00	
			13	S. $\frac{1}{2}$	2177	10- 1-'93	320 00	
			15	N.W. $\frac{1}{4}$	7225	13- 6-'03	116 00	Balance Lake.
			15	N.E. $\frac{1}{4}$	4471	12- 5-'00	160 00	
			15	S.W. $\frac{1}{4}$	7224	3- 7-'01	160 00	
			15	S.E. $\frac{1}{4}$	7226	3- 7-'01	160 00	
			17	W. $\frac{1}{2}$ & N.E. $\frac{1}{4}$	7224	3- 7-'01	480 00	
			17	S.E. $\frac{1}{4}$	7225	13- 6-'03	96.50	Balance Lake.
			19	All	7224	3- 7-'01	640 00	
			21	W. $\frac{1}{2}$ & N.E. $\frac{1}{4}$	7221	3- 7-'01	180 00	
			21	S.E. $\frac{1}{4}$	7669	15-10-'01	159.00	Balance Lake.
			23	E. $\frac{1}{2}$	7227	3- 7-'01	309 32	Bal. Right of way.
			23	S.W. $\frac{1}{4}$	7228	2- 9-'02	134 00	Bal. Lake & Road.
			23	N.W. $\frac{1}{4}$	7229	12- 6-'03	130 52	Bal. Right of way, Lake etc.
			23	E. $\frac{1}{2}$	2956	4- 3-'97	10 68	C.&E. R. of way.
			23	N.W. $\frac{1}{4}$	2956	4- 3-'97	2 18	C.&E. R. of way.
			25	All	5184	13- 3-'01	610 00	
			27	W. $\frac{1}{2}$	7224	3- 7-'01	320 00	
			27	N.E. $\frac{1}{4}$	7229	12- 6-'03	147 34	Bal. Right of way, Lake etc.
			27	N.E. $\frac{1}{4}$	2956	4- 3-'97	6 66	C.&E. R. of way.
			27	S.E. $\frac{1}{4}$	2178	11- 1-'93	160.00	
			31	All	7221	3- 7-'01	639.44	
33	W. $\frac{1}{2}$ & S.E. $\frac{1}{4}$	7224	3- 7-'01	479 28				
33	N.E. $\frac{1}{4}$	7227	3- 7-'01	159 16	Bal. Right of way			
33	N.E. $\frac{1}{4}$	2947	4- 3-'97	0 18	C.&E. R. of way			
35	N.W. $\frac{1}{4}$	7224	3- 7-'01	159 34				
35	S.W. $\frac{1}{4}$	7226	3- 7-'01	160 00				
35	E. $\frac{1}{2}$	5208	11- 3-'01	319 31				
17	21	1	1	All	7230	5- 7-'01	639.00	
			3	E. $\frac{1}{2}$ & N.W. $\frac{1}{4}$	7231	6- 7-'01	464 65	Bal. Right of way.
			3	E. $\frac{1}{2}$ & N.W. $\frac{1}{4}$	2957	4- 3-'97	11 35	C.&E. R. of way.
			3	S.W. $\frac{1}{4}$	7230	5- 7-'01	159.00	
			5	All	7230	5- 7-'01	636 00	
			7	All	7230	5- 7-'01	640 00	
			9	W. $\frac{1}{2}$ & S.E. $\frac{1}{4}$	7230	5- 7-'01	480.00	

## CANADIAN PACIFIC RAILWAY

DESCRIPTION					PATENT			REMARKS			
T.	R.	M.	S.	Part of Section	No.	Date	Area				
17	24	W 1	9	N.E. $\frac{1}{4}$	7231	6-7-'01	156 94	Bal. Right of way.			
			9	N.E. $\frac{1}{4}$	2957	1-3-'97	3 06	C.&E. R. of way.			
			13	All	7230	5-7-'01	640 00				
			15	E. $\frac{1}{2}$ & N.W. $\frac{1}{4}$	7230	5-7-'01	180 00				
			15	S.W. $\frac{1}{4}$	7232	1-7-'01	160 00				
			17	All	7230	5-7-'01	640 00				
			19	All	7230	5-7-'01	640 00				
			21	N.W. $\frac{1}{4}$	7233	1-7-'01	151 58	Bal. Right of way.			
			21	N.W. $\frac{1}{4}$	2957	1-3-'97	5 12	C.&E. R. of way.			
			21	S.W. $\frac{1}{4}$	7231	6-7-'01	153 61	Bal. Right of way.			
			21	S.W. $\frac{1}{4}$	2957	1-3-'97	6 39	C.&E. R. of way.			
			21	E. $\frac{1}{2}$	7232	1-7-'01	320 00				
			23	E. $\frac{1}{2}$ & S.W. $\frac{1}{4}$	7230	5-7-'01	180 00				
			23	N.W. $\frac{1}{4}$	7231	5-7-'01	107 00	Balance Lake.			
			25	All	7230	5-7-'01	640 00				
			27	N. $\frac{1}{2}$	7230	5-7-'01	320 00				
			27	S. $\frac{1}{2}$	7231	5-7-'01	261 00	Balance Lake.			
			31	All	7230	5-7-'01	640 00				
			33	N. $\frac{1}{2}$	7231	5-7-'01	292 00	Balance Lake.			
			33	S. $\frac{1}{2}$	7230	5-7-'01	320 00				
			35	All	7230	5-7-'01	640 00				
			18	21	1	1	All	7235	1-7-'01	640 00	
						3	All	7235	1-7-'01	640 00	
						5	W. $\frac{1}{2}$ & S.E. $\frac{1}{4}$	7236	5-7-'01	167 22	Bal. Right of way.
						5	W. $\frac{1}{2}$ & S.E. $\frac{1}{4}$	2958	2-3-'97	12 78	C.&E. R. of way.
						5	N.E. $\frac{1}{4}$	7235	1-7-'01	160 00	
						7	W. $\frac{1}{2}$	7235	1-7-'01	320 00	
						7	E. $\frac{1}{2}$	7236	5-7-'01	312 19	Bal. Right of way.
						7	E. $\frac{1}{2}$	2958	2-3-'97	7 51	C.&E. R. of way.
						9	All	7235	1-7-'01	640 00	
						13	All	7235	1-7-'01	640 00	
						15	All	7235	1-7-'01	640 00	
						17	All	7235	1-7-'01	640 00	
						19	W. $\frac{1}{2}$	7236	5-7-'01	307 72	Bal. Right of way.
						19	W. $\frac{1}{2}$	2958	2-3-'97	12 28	C.&E. R. of way.
19	E. $\frac{1}{2}$	7235				1-7-'01	320 00				
21	W. $\frac{1}{2}$ & S.E. $\frac{1}{4}$	7235				1-7-'01	180 00				
21	N.E. $\frac{1}{4}$	7237				13-6-'03	150 00	Balance Lake.			
23	W. $\frac{1}{2}$ & S.E. $\frac{1}{4}$	7235				1-7-'01	180 00				
23	N.E. $\frac{1}{4}$	7237				13-6-'03	119 00	Balance Lake.			
25	E. $\frac{1}{2}$ & N.W. $\frac{1}{4}$	7235				1-7-'01	180 00				
25	S.W. $\frac{1}{4}$	7237	13-6-'03	118 00	Balance Lake.						

## MAIN LINE LAND GRANT

DESCRIPTION					PATENT			REMARKS
T.	R.	M.	S.	Part of Section	No.	Date	Area	
18	21	W1	27	All	7235	1- 7-'01	610 00	
			31	All	7235	1- 7-'01	610 00	
			33	All	7235	1- 7-'01	610 00	
			35	All	7235	1- 7-'01	610 00	
19	21	1	1	All	7238	5- 7-'01	610 00	
			3	All	7238	5- 7-'01	610 00	
			5	All	7238	5- 7-'01	610 00	
			7	All	7238	5- 7-'01	610 00	
			9	All	7238	5- 7-'01	610 00	
			13	W $\frac{1}{2}$ & S.E. $\frac{1}{4}$	7238	5- 7-'01	180 00	
			13	N.E. $\frac{1}{4}$	7239	5- 7-'01	133 00	Balance Lake.
			15	All	7238	5- 7-'01	610 00	
			17	All	7238	5- 7-'01	610 00	
			19	All	7238	5- 7-'01	610 00	
			21	All	7238	5- 7-'01	610 00	
			23	E. $\frac{1}{2}$ & N.W. $\frac{1}{4}$	7239	5- 7-'01	366 00	Balance Lake.
			23	S.W. $\frac{1}{4}$	7238	5- 7-'01	160 00	
			25	All	7238	5- 7-'01	610 00	
			27	E. $\frac{1}{2}$ & N.W. $\frac{1}{4}$	7238	5- 7-'01	180 00	
			27	S.W. $\frac{1}{4}$	7239	5- 7-'01	71 80	Balance Lake.
			31	N.W. $\frac{1}{4}$	5212	21- 3-'01	160 00	
			31	N.E. $\frac{1}{4}$	7238	5- 7-'01	160 00	
			31	S.W. $\frac{1}{4}$	5187	13- 3-'01	109 00	Balance Lake.
			31	S.E. $\frac{1}{4}$	7239	5- 7-'01	153 40	Balance Lake.
33	E. $\frac{1}{2}$	7238	5- 7-'01	320 00				
33	N.W. $\frac{1}{4}$	7239	5- 7-'01	159 00	Balance Lake.			
33	S.W. $\frac{1}{4}$	7210	1- 7-'01	71 00	North of Lake.			
35	E. $\frac{1}{2}$ & S.W. $\frac{1}{4}$	7238	5- 7-'01	180 00				
35	N.W. $\frac{1}{4}$	7211	13- 6-'03	152 00	Balance Lake.			
50	21	1	1	All	7212	5- 7-'01	610 00	
			3	All	7212	5- 7-'01	610 00	
			5	All	7213	5- 7-'01	113 50	Balance Lake.
			7	W $\frac{1}{2}$	7212	5- 7-'01	320 00	
			7	S.E. $\frac{1}{4}$	7213	5- 7-'01	115 00	Balance Lake.
			9	All	7212	5- 7-'01	610 00	
			13	All	7212	5- 7-'01	610 00	
			15	All	7212	5- 7-'01	610 00	
			17	All	7212	5- 7-'01	610 00	
			19	W $\frac{1}{2}$	7212	5- 7-'01	320 00	
			19	E. $\frac{1}{2}$	7211	12- 6-'03	250 50	Balance Lake.
			21	N.W. $\frac{1}{4}$	7212	5- 7-'01	160 00	
21	S.W. $\frac{1}{4}$	3931	4-11-'98	160 00				

## CANADIAN PACIFIC RAILWAY

DESCRIPTION				PATENT			REMARKS	
T.	R.	M.	S.	Part of Section	No.	Date		Area
50	21	W1	21	E $\frac{1}{2}$	7211	12- 6-'03	229 50	Balance Lake.
			23	E $\frac{1}{2}$ & S.W. $\frac{1}{4}$	7212	5- 7-'01	180 00	
			23	N.W. $\frac{1}{4}$	7214	12- 6-'03	136 00	Balance Lake.
			25	All	7212	5- 7-'01	610 00	
			27	N.W. $\frac{1}{4}$	2782	11- 3-'95	160 00	
			27	N.E. $\frac{1}{4}$	2250	21- 1-'93	160 00	
			27	S.W. $\frac{1}{4}$	7211	12- 6-'03	150 00	Balance Lake.
			27	S.E. $\frac{1}{4}$	3846	30-10-'99	150 00	Balance Lake.
			31	N $\frac{1}{2}$	7212	5- 7-'01	315 98	
			31	S $\frac{1}{2}$	7215	15- 7-'01	317 70	Balance Roadway
			33	N $\frac{1}{2}$	7212	5- 7-'01	315 50	
			33	S.W. $\frac{1}{4}$	7215	15- 7-'01	158 00	Balance Roadway.
			33	S.E. $\frac{1}{4}$	1709	20- 9-'00	160 00	
			35	All	7212	5- 7-'01	635 02	
			51	21	1	1	N $\frac{1}{2}$	1105
1	S.W. $\frac{1}{4}$	1016				13- 2-'00	159 31	
1	S.E. $\frac{1}{4}$	7216				5- 7-'01	159 26	Balance Lake.
3	N.W. $\frac{1}{4}$	7216				5- 7-'01	160 00	
3	N.E. $\frac{1}{4}$	7217				13- 6-'03	125 00	Balance Lake
3	S $\frac{1}{2}$	1186				8- 7-'99	319 30	
5	W $\frac{1}{2}$	7218				6- 7-'01	319 99	
5	E $\frac{1}{2}$	7216				5- 7-'01	319 86	
7	N $\frac{1}{2}$ & L.S. 3.							
5 6		7216				5- 7-'01	110 00	
7	S.E. $\frac{1}{4}$	7219				5- 7-'01	158 35	Bal. Right of way.
7	S.E. $\frac{1}{4}$	2961				27- 3-'97	1 65	C.&E. R. of way.
9	All	7216				5- 7-'01	610 00	
13	N $\frac{1}{2}$	7250				5- 7-'01	100 00	Balance Reserve.
13	S $\frac{1}{2}$	7216				5- 7-'01	320 06	
15	N $\frac{1}{2}$	7250				5- 7-'01	100 00	Balance Reserve
15	S $\frac{1}{2}$	7216				5- 7-'01	320 00	
17	W $\frac{1}{2}$	7252				5- 7-'01	200 10	Balance Reserve & Right of way.
17	E $\frac{1}{2}$	7251				5- 7-'01	205 27	Balance Reserve & Right of way.
17	S $\frac{1}{2}$ & N.E. $\frac{1}{4}$	2961	27- 3-'97	11 63	C. & E. R. of W., etc.			
52	21	1	19	W $\frac{1}{2}$ (frac.	7845	25- 7-'02	37 00	
			7	W $\frac{1}{2}$ (frac.	1617	11- 6-'00	50 00	
			13	N $\frac{1}{2}$	7253	5- 7-'01	320 00	
			13	S $\frac{1}{2}$	7254	5- 7-'01	101 00	Balance Reserve.
			15	N $\frac{1}{2}$	7253	5- 7-'01	320 00	

## MAIN LINE LAND GRANT

DESCRIPTION				PATENT			REMARKS	
T.	R.	M.	S.	Part of Section	No.	Date		Area
52	24	W1	15	S. $\frac{1}{2}$	7251	5-7-'01	95 00	Balance Reserve.
			17	S.E. $\frac{1}{4}$	7251	5-7-'01	11 00	Balance Reserve.
			23	N.W. $\frac{1}{4}$	3320	6-1-'97	160 00	
			23	S.W. $\frac{1}{4}$	4323	11-9-'99	160 00	
			23	E. $\frac{1}{2}$	7253	5-7-'01	320 00	
			25	W. $\frac{1}{2}$	1185	8-7-'99	320 00	
			25	E. $\frac{1}{2}$	7253	5-7-'01	520 00	
			27	S.W. $\frac{1}{4}$	7253	5-7-'01	160 00	
			27	N.E. $\frac{1}{4}$	3319	6-1-'97	160 00	
			53	24	4	19	N.E. $\frac{1}{4}$	9601
55	21	1	1	S.E. $\frac{1}{4}$ L.S. 9.				
			10, 15		7255	5-7-'01	283 00	
			1	N. $\frac{1}{2}$ of S.W. $\frac{1}{4}$	3847	11-10-'98	82 00	
			1	S. $\frac{1}{2}$ of S.W. $\frac{1}{4}$	3097	16-7-'96	82 00	
			5	N. $\frac{1}{2}$	4112	13-2-'00	320 00	
			5	S. $\frac{1}{2}$	7255	5-7-'01	327 00	
			7	All	7255	5-7-'01	610 00	
			9	W. $\frac{1}{2}$ & S.E. $\frac{1}{4}$	7255	5-7-'01	180 00	
			13	S.W. $\frac{1}{4}$	7255	5-7-'01	160 00	
			15	E. $\frac{1}{2}$	7255	5-7-'01	320 00	
			17	All	2961	21-1-'96	640 00	
			19	All	8165	12-2-'03	510 50	Balance Lake.
			21	All	7255	5-7-'01	640 00	
			23	All	7255	5-7-'01	640 00	
			25	All	7255	5-7-'01	640 00	
			27	E. $\frac{1}{2}$ & S.W. $\frac{1}{4}$	7255	5-7-'01	480 00	
			27	N.W. $\frac{1}{4}$	4196	16-5-'00	160 00	
			31	W. $\frac{1}{2}$ & N.E. $\frac{1}{4}$	7255	5-7-'01	480 00	
			31	S.E. $\frac{1}{4}$	4005	10-4-'99	160 00	
			33	E. $\frac{1}{2}$ & N.W. $\frac{1}{4}$	7255	5-7-'01	480 00	
33	S.W. $\frac{1}{4}$	7256	4-7-'01	131 50	Balance Lake.			
35	All	7255	5-7-'01	640 00				
56	24	4	1	All	7257	5-7-'01	640 00	
			3	All	7257	5-7-'01	640 00	
			5	All	7257	5-7-'01	610 00	
			7	All	7257	5-7-'01	640 00	
			9	All	7257	5-7-'01	640 00	
			13	E. $\frac{1}{2}$ & N.W. $\frac{1}{4}$	7257	5-7-'01	480 00	
			13	S.W. $\frac{1}{4}$	3930	4-11-'98	160 00	
			15	All	7257	5-7-'01	640 00	
			17	All	7257	5-7-'01	640 00	
			19	All	7257	5-7-'01	640 00	

## CANADIAN PACIFIC RAILWAY

DESCRIPTION					PATENT			REMARKS
T.	R.	M.	S.	Part of Section	No.	Date	Area	
56	24	W1	21	All	7257	5-7-01	610 00	
			23	All	7257	5-7-01	610 00	
			25	All	7257	5-7-01	610 00	
			27	All	7257	5-7-01	610 00	
			31	All	7257	5-7-01	610 00	
			33	All	7257	5-7-01	610 00	
			35	All	7257	5-7-01	610 00	
			57	24	1	1	All	7258
			3	All	7258	8-7-01	610 00	
			5	All	7258	8-7-01	610 00	
			7	All	7258	8-7-01	610 00	
			9	All	7258	8-7-01	610 00	
			13	W. 1/2 & N.E. 1/4	7259	8-7-01	353 10	Balance Lake.
			13	S.E. 1/4	7258	8-7-01	160 00	
			15	All	7258	8-7-01	610 00	
			17	All	7258	8-7-01	610 00	
			19	All	7258	8-7-01	610 00	
			21	All	7258	8-7-01	610 00	
			23	All	7259	8-7-01	181 65	Balance Lake.
			25	All	7258	8-7-01	610 00	
			27	W. 1/2 & N.E. 1/4	7258	8-7-01	180 00	
			27	S.E. 1/4	7259	8-7-01	115 50	Balance Lake.
			31	All	7258	8-7-01	610 00	
			33	All	1730	21-9-00	610 00	
			35	All	7258	8-7-01	610 00	
58	24	1	1	All	8159	22-7-03	610 00	
			3	All	8159	22-7-03	610 00	
			5	All	7805	21-1-02	610 00	
			7	All	8159	22-7-03	610 00	
			9	All	8159	22-7-03	610 00	
			17	All	8159	22-7-03	610 00	
			19	All	8159	22-7-03	610 00	
			21	All	8159	22-7-03	610 00	
59	24	1	1	All	8160	22-7-03	626 00	
			3	All	8160	22-7-03	625 00	
			5	All	8160	22-7-03	624 00	
			7	All	8160	22-7-03	610 00	
			9	All	8160	22-7-03	610 00	
			15	All	8160	22-7-03	610 00	
			17	All	8160	22-7-03	640 00	

## MAIN LINE LAND GRANT

DESCRIPTION					PATENT			REMARKS
T.	R.	M.	S.	Part of Section	No.	Date	Area	
18	25	1	25	N.E. 1/4	8331	24- 3-'03	160 00	
19	25	1	1	All	8791	30-11-'03	615 31	
			9	All	8791	30-11-'03	610 00	
			13	All	8791	30-11-'03	610 00	
			15	All	8791	30-11-'03	610 00	
			17	All	8791	30-11-'03	610 00	
			19	All	8791	30-11-'03	610 00	
			21	All	8791	30-11-'03	610 00	
			23	All	8791	30-11-'03	610 00	
			25	All	8791	30-11-'03	610 00	
			27	All	8791	30-11-'03	610 00	
			31	All	8791	30-11-'03	610 00	
			33	All	8791	30-11-'03	610 00	
			35	All	8791	30-11-'03	610 00	
20	25	1	1	All	8795	30-11-'03	610 00	
			3	All	8795	30-11-'03	610 00	
			5	All	8795	30-11-'03	610 00	
			7	All	8795	30-11-'05	610 00	
			9	All	8795	30-11-'03	610 00	
			13	All	8795	30-11-'03	610 00	
			15	All	8795	30-11-'03	610 00	
			17	All	8795	30-11-'03	610 00	
			19	All	8795	30-11-'03	610 00	
			21	All	8795	30-11-'03	610 00	
			23	All	8795	30-11-'03	610 00	
			25	All	8339	23- 1-'03	610 00	
			27	All	8795	30-11-'03	610 00	
			31	All	8795	30-11-'03	610 00	
			33	All	8795	30-11-'03	610 00	
			35	All	8795	30-11-'03	610 00	
21	25	1	1	All	8796	30-11-'03	610 00	
			3	All	8796	30-11-'03	610 00	
			5	All	8796	30-11-'03	610 00	
			7	All	8796	30-11-'03	610 00	
			9	All	8796	30-11-'03	610 00	
			13	All	8796	30-11-'03	610 00	
			15	All	8796	30-11-'03	610 00	
			17	All	8796	30-11-'03	610 00	
			19	All	8796	30-11-'03	610 00	



## CANADIAN PACIFIC RAILWAY

DESCRIPTION					PATENT			REMARKS					
T.	R.	M.	S.	Part of Section	No.	Date	Area						
21	25	W 1		21	All	8796	30-11-'03	640 00					
				23	All	8796	30-11-'03	640 00					
				25	All	8796	30-11-'03	640 00					
				27	All	8796	30-11-'03	640 00					
				31	Part E. <sub>1</sub>	8746	30-11-'03	44 00	South of River.				
				33	South of River	8340	1-5-'03	170 00					
				33	Island	8679	22-10-'03	49 50					
				35	Part W. <sub>1</sub> & N. E. <sub>1</sub>	8746	30-11-'03	192 00	South of River.				
22	25	4	1	35	S.E. <sub>1</sub>	8796	30-11-'03	160 00					
				1	W. <sub>1</sub>	8764	30-11-'03	245 00	East of River.				
35	25	4	13	1	E. <sub>1</sub>	8770	30-11-'03	320 00					
				13	All	6792	11-6-'01	640 00					
				15	All	6793	13-6-'01	553 01	Balance Lake.				
				17	All	6792	11-6-'01	640 00					
				19	All	6792	11-6-'01	640 00					
				21	All	6792	11-6-'01	640 00					
				23	All	6792	11-6-'01	640 00					
				25	N. <sub>1</sub>	6793	13-6-'01	286 00	Balance Lake.				
				25	S. <sub>1</sub>	6792	11-6-'01	320 00					
				27	All	6792	11-6-'01	640 00					
				31	All	6792	11-6-'01	640 00					
				33	All	6792	11-6-'01	640 00					
				35	All	6792	11-6-'01	640 00					
				36	25	4	1	1	All	6794	14-6-'01	640 00	
								3	All	6794	14-6-'01	640 00	
5	All	6794	14-6-'01					640 00					
7	All	6794	14-6-'01					640 00					
9	All	6794	11-6-'01					640 00					
13	S.W. <sub>1</sub> & N.E. <sub>1</sub>	6795	14-6-'01					268 90	Balance Lake				
13	S.E. <sub>1</sub> (frac.)	2722	31-10-'94					35 30					
14	N.L. <sub>1</sub> (frac.)	2962	14-12-'95					95 40					
15	All	6794	14-6-'01					640 00					
17	All	6794	14-6-'01					640 00					
19	All	6794	14-6-'01					640 00					
21	All	6794	14-6-'01					640 00					
23	N.W. <sub>1</sub>	6795	11-6-'01					120 50	Balance Lake.				
23	S.W. <sub>1</sub>	5001	8-3-'01					160 00					
23	S.E. <sub>1</sub>	2820	20-6-'95					113 40	Balance Lake.				
23	N.E. <sub>1</sub>	3566	18-1-'98					32 50	East of Lake.				
23	N.E. <sub>1</sub>	4972	7-3-'01					32 60	West of Lake.				
25	All	6794	14-6-'01	640 00									

# 36-25-W4

## MAIN LINE LAND GRANT

DESCRIPTION					PATENT			REMARKS
T.	R.	M.	S.	Part of Section	No.	Date	Area	
36	25	W4	27	All	6794	11-6-01	610 00	Balance Lake.
			31	All	6794	11-6-01	610 00	
			33	E. 1/2 & N.W. 1/4	6794	11-6-01	180 00	
			33	S.W. 1/4	6796	11-6-01	133 20	
			35	All	6794	11-6-01	610 00	
37	25	1	1	All	6797	11-6-01	610 00	
			3	All	6797	11-6-01	610 00	
			5	All	6797	11-6-01	610 00	
			7	All	6797	11-6-01	610 00	
			9	All	6797	11-6-01	610 00	
			13	All	6797	11-6-01	610 00	
			15	All	6797	11-6-01	610 00	
			17	All	6797	11-6-01	610 00	
			19	All	6797	11-6-01	610 00	
			21	All	6797	11-6-01	610 00	
			23	All	6797	11-6-01	610 00	
			25	All	6797	11-6-01	610 00	
			27	All	6797	11-6-01	610 00	
			31	All	6797	11-6-01	610 00	
			33	All	6797	11-6-01	610 00	
			35	All	6797	11-6-01	610 00	
			38	25	1	1	N. of River	
1	S. of River	6798				11-6-01	331 00	
3	All	6799				11-6-01	593 30	
5	All	6800				11-6-01	610 00	
7	All	6800				11-6-01	610 00	
9	All	6799				11-6-01	581 10	
13	All	6800				11-6-01	610 00	
15	All	6800				11-6-01	610 00	
17	N. 1/2	6800				11-6-01	320 00	
17	S. 1/2	6799				11-6-01	307 40	
19	N. 1/2	4824				2-3-01	320 00	
19	S. 1/2	4992				8-3-01	320 00	
21	All	6800				11-6-01	610 00	
23	All	6800				11-6-01	610 00	
25	All	6800				11-6-01	610 00	
27	All	6800				11-6-01	610 00	
34	All	6800				11-6-01	636 80	
33	All	6800	11-6-01	633 10				
35	All	6800	11-6-01	633 00				
39	25	4	1	All	6804	11-6-01	635 50	
			3	All	6801	11-6-01	634 80	

## CANADIAN PACIFIC RAILWAY

DESCRIPTION				PATENT			REMARKS
T.	R.	M.	S.	Part of Section	No.	Date	
39	25	W4	5	All	6801	14-6-01	634.30
			7	All	6801	14-6-01	640.00
			9	All	6801	14-6-01	640.00
			13	All	6801	14-6-01	640.00
			15	All	6801	14-6-01	640.00
			17	All	6801	14-6-01	640.00
			19	All	6801	14-6-01	640.00
			21	All	6801	14-6-01	640.00
			23	All	6801	14-6-01	640.00
			25	All	6801	14-6-01	640.00
			27	All	6801	14-6-01	640.00
			31	All	6801	14-6-01	640.00
			33	All	6801	14-6-01	640.00
			35	All	6801	14-6-01	640.00
10	25	4	1	All	6802	7-6-01	640.00
			3	All	6802	7-6-01	640.00
			5	All	6802	7-6-01	640.00
			7	All	6802	7-6-01	640.00
			9	All	6802	7-6-01	640.00
			13	All	6802	7-6-01	640.00
			15	All	6802	7-6-01	640.00
			17	All	6802	7-6-01	640.00
			19	All	6802	7-6-01	640.00
			21	All	6802	7-6-01	640.00
			23	All	6802	7-6-01	640.00
			25	All	6802	7-6-01	640.00
			27	All	6802	7-6-01	640.00
			31	All	6802	7-6-01	640.00
33	All	6802	7-6-01	640.00			
35	N.W. 1/4	1731	21-9-00	160.00			
35	N.E. 1/4	6802	7-6-01	160.00			
35	S. 1/2	1955	6-3-01	320.00			
41	25	4	1	All	6803	8-6-01	640.00
			3	All	6803	8-6-01	640.00
			5	All	6803	8-6-01	640.00
			7	All	6803	8-6-01	640.00
			9	All	6803	8-6-01	640.00
			13	All	6803	8-6-01	640.00
			15	All	6803	8-6-01	640.00
			17	All	6803	8-6-01	640.00
19	All	6803	8-6-01	640.00			
21	All	6803	8-6-01	640.00			

## MAIN LINE LAND GRANT

DESCRIPTION					PATENT			REMARKS
T.	R.	M.	S.	Part of Section	No.	Date	Area	
11	25	W1	23	All	6803	8-6-01	640 00	
			25	All	6803	8-6-01	640 00	
			27	All	6803	8-6-01	640 00	
			34	All	6803	8-6-01	640 00	
			33	All	6803	8-6-01	640 00	
			35	All	6803	8-6-01	640 00	
12	25	1	1	All	6804	7-6-01	640 00	
			3	All	6804	7-6-01	640 00	
			5	All	6804	7-6-01	640 00	
			7	All	6804	7-6-01	640 00	
			9	All	6804	7-6-01	640 00	
			13	E. 1/2 & N.W. 1/4	6805	8-6-01	390 00	Balance Lake
			13	S.W. 1/4	6804	7-6-01	160 00	
			15	All	6804	7-6-01	640 00	
			17	W. 1/2 & S.E. 1/4	6804	7-6-01	480 00	
			17	N.E. 1/4	5011	12-3-01	160 00	
			19	W. 1/2	6806	12-6-01	310 06	Bal. Right of way.
			19	W. 1/2	2953	22-7-99	9 91	C. & E. R. of way.
			19	E. 1/2	1600	9-8-00	320 00	
			21	W. 1/2	1599	9-8-00	320 00	
			21	E. 1/2	6801	7-6-01	320 00	
			23	All	6801	7-6-01	640 00	
			25	All	6801	7-6-01	640 00	
			27	All	6801	7-6-01	640 00	
			34	W. 1/2	5189	13-3-01	334 24	
			34	N.E. 1/4	6807	8-6-01	167 72	Bal. R. of W., etc.
34	N.E. 1/4	2953	22-7-99	6 60	C. & E. R. of way.			
34	S.E. 1/4	6806	12-6-01	153 45	Bal. Right of way.			
34	S.E. 1/4	2953	22-7-99	6 85	C. & E. R. of way.			
33	All	6804	7-6-01	683 32				
35	All	6801	7-6-01	685 00				
13	25	1	1	All	7260	13-7-01	540 57	Balance Lake.
			3	N. 1/2	7260	13-7-01	294 40	Balance Lake.
			3	S. 1/2	7261	13-7-01	346 95	
			5	N.W. 1/4	7261	13-7-01	160 00	
			5	N.E. 1/4	1954	6-3-01	160 00	
			5	S. 1/2	7260	13-7-01	346 00	
			7	All	7260	13-7-01	606 76	Balance Lake.
			9	N.W. 1/4	5104	15-3-01	160 00	
			9	N.E. 1/4	7263	13-7-01	453 55	Bal. Right of way.
			9	N.E. 1/4	2951	4-3-97	6 45	C. & E. R. of way.
			9	S.W. 1/4	7264	13-7-01	160 00	

## CANADIAN PACIFIC RAILWAY

DESCRIPTION					PATENT			REMARKS
T.	R.	M.	S.	Part of Section	No.	Date	Area	
43	25	W4	9	S.E. $\frac{1}{4}$	7262	15- 7-'01	118.55	Balance River and Right of way.
			9	S.E. $\frac{1}{4}$	2951	1- 3-'97	6.45	C. & E. R. of way.
			13	S. $\frac{1}{2}$	7261	13- 7-'01	192.00	Balance Reserve.
			15	N.W. $\frac{1}{4}$	7266	15- 7-'01	153.55	Bal. Right of way.
			15	N.W. $\frac{1}{4}$	2951	1- 3-'97	6.15	C. & E. R. of way.
			15	S.W. $\frac{1}{4}$	7263	13- 7-'01	156.25	Bal. Right of way.
			15	S.W. $\frac{1}{4}$	2951	1- 3-'97	3.75	C. & E. R. of way.
			15	N.E. $\frac{1}{4}$	4971	8- 3-'01	10.00	West of Reserve.
			15	S.E. $\frac{1}{4}$	7265	15- 7-'01	61.00	East of River and Reserve.
			15	S.E. $\frac{1}{4}$	4985	12- 3-'01	12.00	West of River and Reserve.
			17	All	7261	13- 7-'01	610.00	
			19	All	7261	13- 7-'01	640.00	
			21	All	7261	13- 7-'01	640.00	
			27	W. $\frac{1}{2}$	7261	13- 7-'01	320.00	
			27	E. $\frac{1}{2}$	7267	15- 7-'01	80.00	Balance Reserve.
			31	All	7260	13- 7-'01	505.00	Balance Lake.
			33	All	7261	13- 7-'01	640.00	
44	25	4	3	W. $\frac{1}{2}$	7268	15- 7-'01	320.00	
			3	E. $\frac{1}{2}$	7269	15- 7-'01	79.36	Balance Reserve.
			5	E. $\frac{1}{2}$ & N.W. $\frac{1}{4}$	7268	15- 7-'01	480.00	
			5	S.W. $\frac{1}{4}$	7270	15- 7-'01	141.69	Balance Lake.
			7	All	7268	15- 7-'01	640.00	
			9	All	7268	15- 7-'01	640.00	
			17	All	7268	15- 7-'01	640.00	
			19	All	7270	15- 7-'01	490.23	Balance Lake.
			21	All	7268	15- 7-'01	610.00	
			31	All	7268	15- 7-'01	610.00	
46	25	4	1	All	7271	15- 7-'01	640.00	
			3	All	7271	15- 7-'01	610.00	
			5	W. $\frac{1}{2}$	7272	12- 6-'03	81.00	Balance Lake.
			5	E. $\frac{1}{2}$	7271	15- 7-'01	320.00	
			7	All	7272	12- 6-'03	194.50	Balance Lake.
			9	All	7271	15- 7-'01	640.00	
			13	All	7271	15- 7-'01	640.00	
			15	All	7271	15- 7-'01	640.00	
			17	All	7271	15- 7-'01	640.00	
			19	All	7271	15- 7-'01	640.00	
			21	All	7271	15- 7-'01	640.00	
			23	E. $\frac{1}{2}$ , N.W. $\frac{1}{4}$ , L. S. 3,4,6	7271	15- 7-'01	600.00	

## 46-25-W4

## MAIN LINE LAND GRANT

DESCRIPTION					PATENT		REMARKS	
T.	R.	M.	S.	Part of Section	No.	Date		Area
46	25	W1	25	All	7271	15- 7-'01	610 00	
			27	All	7271	15- 7-'01	610 00	
			31	All	7271	15- 7-'01	631 00	
			33	All	7271	15- 7-'01	631 00	
			35	All	7271	15- 7-'01	631 00	
47	25	W1	1	All	7273	15- 7-'01	637 00	
			3	All	7273	15- 7-'01	638 00	
			5	N. $\frac{1}{2}$	7273	15- 7-'01	320 00	
			5	S. $\frac{1}{2}$	7271	16- 7-'01	269 00	Balance Lake.
			7	All	7273	15- 7-'01	640 00	
			9	All	7273	15- 7-'01	640 00	
			13	All	7273	15- 7-'01	640 00	
			15	All	7273	15- 7-'01	640 00	
			17	All	7273	15- 7-'01	640 00	
			19	All	7273	15- 7-'01	640 00	
			21	N. $\frac{1}{2}$	7273	15- 7-'01	320 00	
			21	S. $\frac{1}{2}$	7275	15- 7-'01	268 00	Balance Lake.
			23	N.W. $\frac{1}{4}$ & S.E. $\frac{1}{4}$	7273	15- 7-'01	320 00	
			23	N.E. $\frac{1}{4}$	4957	5- 3-'01	160 00	
			23	S.W. $\frac{1}{4}$	7275	15- 7-'01	152 00	Balance Lake.
			25	N. $\frac{1}{2}$	5362	27- 3-'01	320 00	
			25	S. $\frac{1}{2}$	7273	15- 7-'01	320 00	
			27	W. $\frac{1}{2}$ & N.E. $\frac{1}{4}$	7273	15- 7-'01	180 00	
			27	S.E. $\frac{1}{4}$	7274	16- 7-'01	155 00	Balance Lake.
			31	All	7273	15- 7-'01	640 00	
33	All	7273	15- 7-'01	640 00				
35	E. $\frac{1}{2}$ & S.W. $\frac{1}{4}$	7273	15- 7-'01	480 00				
35	N.W. $\frac{1}{4}$	7274	16- 7-'01	151 00	Balance Lake.			
48	25	4	1	All	7276	15- 7-'01	640 00	
			3	N. $\frac{1}{2}$	7276	15- 7-'01	320 00	
			3	S. $\frac{1}{2}$	7277	15- 7-'01	226 00	Balance Lake.
			5	W. $\frac{1}{2}$ & S.E. $\frac{1}{4}$	7276	15- 7-'01	480 00	
			5	N.E. $\frac{1}{4}$	7277	15- 7-'01	156 00	Balance Lake.
			7	All	7176	15- 7-'01	640 00	
			9	E. $\frac{1}{2}$ & N.W. $\frac{1}{4}$	7276	15- 7-'01	480 00	
			9	S.W. $\frac{1}{4}$	7277	15- 7-'01	154 00	Balance Lake.
			13	All	7276	15- 7-'01	640 00	
			15	All	7276	15- 7-'01	640 00	
			17	All	7276	15- 7-'01	640 00	
			19	All	7276	15- 7-'01	640 00	
			21	All	7276	15- 7-'01	640 00	
23	All	7276	15- 7-'01	640 00				

## CANADIAN PACIFIC RAILWAY

T.	R.	M.	S.	DESCRIPTION Part of Section	PATENT			REMARKS
					No.	Date	Area	
48	25	W4	25	W. $\frac{1}{2}$ & S.E. $\frac{1}{4}$	7276	15- 7-'01	480 00	
			25	N.E. $\frac{1}{4}$	7278	15- 7-'01	155 71	Bal. Right of way.
			25	N.E. $\frac{1}{4}$	2958 $\frac{1}{2}$	5- 3-'97	1 29	C.&E. R. of way.
			27	All	7276	15- 7-'01	640 00	
			31	All	7276	15- 7-'01	640 00	
			33	All	7276	15- 7-'01	640 00	
			35	All	7276	15- 7-'01	640 00	
49	25	4	1	E. $\frac{1}{2}$ & N.W. $\frac{1}{4}$	7280	15- 7-'01	167 68	Bal. Right of way.
			1	E. $\frac{1}{2}$ & N.W. $\frac{1}{4}$	2959	29- 3-'97	12 32	C.&E. R. of way.
			1	S.W. $\frac{1}{4}$	7279	15- 7-'01	160 00	
			3	All	7279	15- 7-'01	640 00	
			5	All	7279	15- 7-'01	640 00	
			7	All	7279	15- 7-'01	640 00	
			9	All	7279	15- 7-'01	640 00	
			13	W. $\frac{1}{2}$	7280	15- 7-'01	307 68	Bal. Right of way.
			13	W. $\frac{1}{2}$	2959	29- 3-'97	12 32	C.&E. R. of way
			13	E. $\frac{1}{2}$	7279	15- 7-'01	320 00	
			15	W. $\frac{1}{2}$ & S.E. $\frac{1}{4}$	7279	15- 7-'01	180 00	
			15	N.E. $\frac{1}{4}$	3456	25- 9-'97	160 00	
			17	All	7279	15- 7-'01	640 00	
			19	All	7279	15- 7-'01	640 00	
			21	E. $\frac{1}{2}$ & S.W. $\frac{1}{4}$	7279	15- 7-'01	480 00	
			21	N.W. $\frac{1}{4}$	2391	6- 3-'94	160 00	
			23	W. $\frac{1}{2}$	7279	15- 7-'01	320 00	
			23	E. $\frac{1}{2}$	7280	15- 7-'01	312 57	Bal. Right of way.
			23	E. $\frac{1}{2}$	2959	29- 3-'97	7 43	C.&E. R. of way.
			25	N. $\frac{1}{2}$	7281	15- 7-'01	293 00	Balance Lake.
			25	S. $\frac{1}{2}$	7279	15- 7-'01	320 00	
			27	All	7279	15- 7-'01	640 00	
			31	All	7279	15- 7-'01	640 00	
33	E. $\frac{1}{2}$ & S.W. $\frac{1}{4}$	7279	15- 7-'01	480 00				
33	N.W. $\frac{1}{4}$	1015	11- 1-'99	160 00				
35	N.W. $\frac{1}{4}$	7279	15- 7-'01	160 00				
35	N.E. $\frac{1}{4}$	7280	15- 7-'01	153 99	Bal. Right of way.			
35	N.E. $\frac{1}{4}$	2959	29- 3-'97	6 01	C.&E. R. of way.			
35	S.W. $\frac{1}{4}$	4802	1-10-'00	160 00				
35	S.E. $\frac{1}{4}$	3676	18- 3-'98	116 57	Bal. Right of way.			
35	S.E. $\frac{1}{4}$	2959	29- 3-'97	13 43	C.&E. R. of way			
50	25	4	1	All	7282	15- 7-'01	640 00	
			3	All	7282	15- 7-'01	640 00	
			5	All	7282	15- 7-'01	640 00	
			7	All	7282	15- 7-'01	640 00	

## MAIN LINE LAND GRANT

DESCRIPTION				PATENT			REMARKS	
T.	R.	M.	S.	Part of Section	No.	Date		Area
50	25	W4	9	All	7282	15- 7-'01	640.00	
			13	E. $\frac{1}{2}$	7282	15- 7-'01	320.00	
			13	N.W. $\frac{1}{4}$	7283	13- 7-'01	154.66	Bal. Right of way.
			13	N.W. $\frac{1}{4}$	2960	4- 3-'97	5.34	C.&E. R. of way.
			13	S.W. $\frac{1}{4}$	7284	13- 7-'01	160.00	
			15	All	7282	15- 7-'01	640.00	
			17	All	7282	15- 7-'01	640.00	
			19	N.W. $\frac{1}{4}$ , S.E. $\frac{1}{4}$ , L.				
				S. 3, 5, 6, 9,				
				10, 16	7282	15- 7-'01	560.00	
			21	All	7282	15- 7-'01	640.00	
			23	W. $\frac{1}{2}$ & S.E. $\frac{1}{4}$	7282	15- 7-'01	480.00	
			23	N.E. $\frac{1}{4}$	7283	13- 7-'01	155.32	Bal. Right of way.
			23	N.E. $\frac{1}{4}$	2960	4- 3-'97	4.68	C.&E. R. of way.
			25	N.W. $\frac{1}{4}$	7283	13- 7-'01	158.87	Bal. Right of way.
			25	N.W. $\frac{1}{4}$	2960	4- 3-'97	1.13	C.&E. R. of way.
			25	S.W. $\frac{1}{4}$	7284	13- 7-'01	160.00	
			25	E. $\frac{1}{2}$	7282	15- 7-'01	320.00	
			27	All	7282	15- 7-'01	640.00	
			31	W. $\frac{1}{2}$ & N.E. $\frac{1}{4}$ , L.				
				S. 2, 7, 8	7282	15- 7-'01	598.80	
			33	All	7282	15- 7-'01	636.37	Balance River.
			35	All	7282	15- 7-'01	640.00	
51	25	4	1	All	7285	8- 7-'01	649.92	
			3	All	7285	8- 7-'01	642.62	
			5	E. $\frac{1}{2}$ & S.W. $\frac{1}{4}$	7285	8- 7-'01	482.82	
			5	N.W. $\frac{1}{4}$	7286	8- 7-'01	148.00	Balance River.
			7	N. $\frac{1}{2}$	7285	8- 7-'01	320.00	
			7	S. $\frac{1}{2}$	7286	8- 7-'01	217.00	Balance River.
			9	All	7285	8- 7-'01	640.00	
			13	All	7285	8- 7-'01	640.00	
			15	All	7285	8- 7-'01	640.00	
			17	E. $\frac{1}{2}$ & N.W. $\frac{1}{4}$	7286	8- 7-'01	390.00	Balance River.
			17	S.W. $\frac{1}{4}$	7285	8- 7-'01	160.00	
			19	All	7285	8- 7-'01	640.00	
			21	All	7285	8- 7-'01	640.00	
			23	All	7285	8- 7-'01	640.00	
			25	All	7285	8- 7-'01	640.00	
			27	All	7285	8- 7-'01	640.00	
31	All	7285	8- 7-'01	640.00				
33	W. $\frac{1}{2}$	7286	8- 7-'01	251.00	Balance River.			
33	N.E. $\frac{1}{4}$	7287	9- 7-'01	2.00	N.W. of River.			



## CANADIAN PACIFIC RAILWAY

DESCRIPTION					PATENT			REMARKS	
T.	R.	M.	S.	Part of Section	No.	Date	Area		
51	25	W. 4	33	N.E. $\frac{1}{4}$	7287	9- 7-'01	121 00	S.E. of River.	
			33	S.E. $\frac{1}{4}$	7285	8- 7-'01	160 00		
			35	All	7285	8- 7-'01	610 00		
52	25	4	1	All	7288	8- 7-'01	610 00		
			3	E. $\frac{1}{2}$	7288	8- 7-'01	320 00		
			3	S.W. $\frac{1}{4}$	7289	9- 7-'01	151 00		Balance River.
			3	N.W. $\frac{1}{4}$	7289a	8- 7-'01	56 00		East of River.
			9	N.E. $\frac{1}{4}$	10902	11- 2-'07	76 00		North of River.
			9	N.W. $\frac{1}{4}$ (Frac.)	10902	11- 2-'07	11 00		
			13	W. $\frac{1}{2}$	7288	8- 7-'01	320 00		
			15	E. $\frac{1}{2}$ & S.W. $\frac{1}{4}$	7289	9- 7-'01	113 00		Balance River.
			15	N.W. $\frac{1}{4}$	7288	8- 7-'01	160 00		
			21	All	7288	8- 7-'01	610 00		
			23	All	7289	9- 7-'01	529 00		Balance River.
			27	All	7288	8- 7-'01	610 00		
			33	All	7288	8- 7-'01	610 00		
35	N.W. $\frac{1}{4}$	7290	8- 7-'01	160 00					
53	25	4	35	S.W. $\frac{1}{4}$	1777	11- 9-'00	160 00		
			3	N. $\frac{1}{2}$	7291	9- 7-'01	320 00		
			3	S. $\frac{1}{2}$	8163	12- 2-'03	320 00		
			5	All	7291	9- 7-'01	610 00		
			7	W. $\frac{1}{2}$	8351	21- 1-'03	320 00		
			7	E. $\frac{1}{2}$	8163	12- 2-'03	320 00		
			9	N.W. $\frac{1}{4}$	7292	8- 7-'01	117 50		Balance Lake
			9	N.E. $\frac{1}{4}$	1988	7- 3-'01	160 00		
			9	S. $\frac{1}{2}$	7291	9- 7-'01	320 00		
			15	N. $\frac{1}{2}$ , L.S. 3, 5, 6 & E. $\frac{1}{2}$ of E. $\frac{1}{2}$ of L.S. 4	7291	9- 7-'01	450 00		
			15	S.E. $\frac{1}{4}$	2814	19- 6-'95	160 00		
			17	W. $\frac{1}{2}$ & N.E. $\frac{1}{4}$	7291	9- 7-'01	180 00		
			19	N. $\frac{1}{2}$	7293	9- 7-'01	181 50		Balance Lake.
19	S. $\frac{1}{2}$	7291	9- 7-'01	320 00					
21	W. $\frac{1}{2}$	7291	9- 7-'01	320 00					
21	E. $\frac{1}{2}$	7292	8- 7-'01	260 00	Balance Lake.				
23	S.W. $\frac{1}{4}$	8115	18- 6-'03	132 50	Balance Lake.				
25	E. $\frac{1}{2}$	7291	9- 7-'01	320 00					
27	S.E. $\frac{1}{4}$	7291	2- 9-'01	153 25	Balance Lake.				
33	S.E. $\frac{1}{4}$ (frac.)	7291a	8- 7-'01	6 00	Bal. Settlement				
35	N. $\frac{1}{2}$	7291	9- 7-'01	320 00					
54	25	1	1	N.W. $\frac{1}{4}$ & E. $\frac{1}{2}$	7295	8- 7-'01	180 00		
			3	S.E. $\frac{1}{4}$ (frac.)	1218	21- 8-'00	82 00		Bal. Settlement.

## MAIN LINE LAND GRANT

DESCRIPTION				PATENT			REMARKS				
T.	R.	M.	S.	Part of Section	No.	Date		Area			
54	25	W4	3	N.E. $\frac{1}{4}$ (frac.)	7296	8- 7-'01	2 00	Bal. Settlement.			
			7	N. $\frac{1}{2}$	7295	8- 7-'01	320 00				
			7	N. $\frac{1}{2}$ of S.E. $\frac{1}{4}$	1182	21- 9-'00	80 00				
			13	S.E. $\frac{1}{4}$	7295	8- 7-'01	160 00				
			15	N.W. $\frac{1}{4}$ (frac.)	7297	8- 7-'01	3 00		Bal. Settlement.		
			21	W. $\frac{1}{2}$	7295	8- 7-'01	320 00				
			25	W. $\frac{1}{2}$ (Part)	7298	8- 7-'01	156 00		E. of Settlement.		
			25	E. $\frac{1}{2}$	7295	8- 7-'01	320 00				
			27	N.W. $\frac{1}{4}$	7295	8- 7-'01	160 00				
			27	N.E. $\frac{1}{4}$	7299	13- 7-'01	159 00				
			31	E. $\frac{1}{2}$ , N.W. $\frac{1}{4}$ , L.S. 3, 5, 6, & N. $\frac{1}{2}$ of L.S. 3	8166	16- 2-'03	574 88		Bal. School Site.		
			31	L.S. 1 & S. $\frac{1}{2}$ of L.S. 3	7295	8- 7-'01	60 00				
						33	All		7295	8- 7-'01	637 68
						35	All		7295	8- 7-'01	639 20
55	25	4	1	All	7300	8- 7-'01	612 00				
			3	All	7300	8- 7-'01	612 00				
			5	All	7300	8- 7-'01	612 00				
			7	All	7300	8- 7-'01	610 00				
			9	All	7300	8- 7-'01	610 00				
			13	All	7300	8- 7-'01	610 00				
			15	All	7300	8- 7-'01	610 00				
			16	N.W. $\frac{1}{4}$	2176	5- 4-'93	160 00				
			17	N.E. $\frac{1}{4}$	1181	2- 4-'00	160 00				
			17	W. $\frac{1}{2}$ & S.E. $\frac{1}{4}$	7300	8- 7-'01	180 00				
			19	All	7300	8- 7-'01	610 00				
			21	E. $\frac{1}{2}$ & S.W. $\frac{1}{4}$	7300	8- 7-'01	180 00				
			21	N.W. $\frac{1}{4}$	1586	18- 7-'00	160 00				
			23	All	7300	8- 7-'01	610 00				
25	All	7300	8- 7-'01	610 00							
27	All	7300	8- 7-'01	610 00							
31	All	7300	8- 7-'01	610 00							
33	W. $\frac{1}{2}$ & S.E. $\frac{1}{4}$	7300	8- 7-'01	180 00							
35	All	7300	8- 7-'01	610 00							
56	25	1	1	All	7301	8- 7-'01	610 00				
			3	N.W. $\frac{1}{4}$	1989	8- 3-'01	160 00				
			3	S.W. $\frac{1}{2}$	7301	8- 7-'01	160 00				
			3	E. $\frac{1}{2}$	7303	2- 2-'03	320 00				
			5	All	7301	8- 7-'01	610 00				
			7	All	7301	7-'01	610 00				

## CANADIAN PACIFIC RAILWAY

DESCRIPTION				PATENT			REMARKS	
T.	R.	M.	S.	Part of Section	No.	Date		Area
56	25	W4	9	N.W. $\frac{1}{4}$ & E. $\frac{1}{2}$ of N.E. $\frac{1}{4}$	7301	8- 7-'01	240 00	
				W. $\frac{1}{2}$ of N.E. $\frac{1}{4}$	5190	13- 3-'01	80 00	
				S. $\frac{1}{4}$	3475	17- 9-'97	320 00	
				S.W. $\frac{1}{4}$	7301	8- 7-'01	160 00	
				S.E. $\frac{1}{4}$	7302	8- 7-'01	158.25	Balance Lake.
				W. $\frac{1}{2}$	7301	8- 7-'01	320 00	
				E. $\frac{1}{2}$	7303	2- 2-'03	320 00	
				N. $\frac{1}{2}$	7301	8- 7-'01	320 00	
				S. $\frac{1}{2}$	7303	2- 2-'03	320.00	
				E. $\frac{1}{2}$ & N.W. $\frac{1}{4}$	7301	8- 7-'01	480.00	
				S.W. $\frac{1}{4}$	7303	2- 2-'03	160.00	
				All	7301	8- 7-'01	640.00	
				N.E. $\frac{1}{4}$ & S.W. $\frac{1}{4}$	7303	2- 2-'03	320 00	
				N.W. $\frac{1}{4}$	4464	11- 5-'00	27 60	Balance Lake.
				S.E. $\frac{1}{4}$	4463	12- 5-'00	71.70	Balance Lake.
				S.E. $\frac{1}{4}$ & N.W. $\frac{1}{4}$	7304	13- 6-'03	220.70	Formerly Lake.
				All	7301	8- 7-'01	640 00	
				All	7303	2- 2-'03	640.00	
				All	7303	2- 2-'03	640.00	
				W. $\frac{1}{2}$	7305	2- 2-'03	314 88	Balance Lake.
				E. $\frac{1}{2}$	7303	2- 2-'03	320.00	
				E. $\frac{1}{2}$ & N.W. $\frac{1}{4}$	7301	8- 7-'01	480.00	
				S.W. $\frac{1}{4}$	7303	2- 2-'03	160.00	
57	25	4	1	All	7306	8- 7-'01	640 00	
				All	7306	8- 7-'01	640.00	
				N.E. $\frac{1}{4}$	7307	2- 2-'03	51.00	Balance Lake.
				N.E. $\frac{1}{4}$ & S.W. $\frac{1}{4}$	7307	2- 2-'03	108 00	Balance Lake.
				N.W. $\frac{1}{4}$	7308	12- 6-'03	150.50	Balance Lake.
				N.W. $\frac{1}{4}$ (Part)	2906	18-11-'94	2 50	North of Lake.
				E. $\frac{1}{2}$ & N.W. $\frac{1}{4}$	7306	8- 7-'01	480.00	
				S.W. $\frac{1}{4}$	7309	2- 2-'03	160 00	
				All	7306	8- 7-'01	640.00	
				All	7306	8- 7-'01	640.00	
				N. $\frac{1}{2}$	7306	8- 7-'01	320.00	
				S.W. $\frac{1}{4}$	7307	2- 2-'03	159.50	Balance Lake.
				S.E. $\frac{1}{4}$	7309	2- 2-'03	160.00	
				All	7306	8- 7-'01	640.00	
				All	7306	8- 7-'01	640.00	
				All	7306	8- 7-'01	640.00	
				E. $\frac{1}{2}$ N.W. $\frac{1}{4}$ , L. S. 4, 5, 6	7306	8- 7-'01	600.00	

# 57-25-W4

## MAIN LINE LAND GRANT

DESCRIPTION					PATENT			REMARKS
T.	R.	M.	S.	Part of Section	No.	Date	Area	
57	25	W4	27	All	7306	8-7-'01	640 00	
			31	All	7306	8-7-'01	640 00	
			33	All	7306	8-7-'01	640 00	
			35	All	7306	8-7-'01	640 00	
58	25	4	1	All	8461	22-7-'03	640 00	
			3	All	5487	3-1-'01	640 00	
			5	W $\frac{1}{2}$ & S.E. $\frac{1}{4}$	8461	22-7-'03	180 00	
			5	N.E. $\frac{1}{4}$	8405	22-1-'03	160 00	
			7	All	8461	22-7-'03	640 00	
			9	All	8461	22-7-'03	640 00	
			13	All	8461	22-7-'03	640 00	
			15	All	8461	22-7-'03	640 00	
			17	All	8461	22-7-'03	640 00	
			19	All	8461	22-7-'03	640 00	
			21	All	8461	22-7-'03	640 00	
			23	All	8461	22-7-'03	640 00	
			25	All	8461	22-7-'03	640 00	
			27	All	8461	22-7-'03	640 00	
			31	All	8461	22-7-'03	620 00	
			33	All	8461	22-7-'03	624 00	
			35	All	8461	22-7-'03	622 00	
59	25	4	1	All	8462	22-7-'03	622 01	
			3	All	8462	22-7-'03	622 06	
			5	All	8462	22-7-'03	622 11	
			7	All	8462	22-7-'03	640 00	
			9	All	8462	22-7-'03	640 00	
			13	All	8462	22-7-'03	640 00	
			15	All	8462	22-7-'03	640 00	
			17	All	8462	22-7-'03	640 00	
			19	All	8462	22-7-'03	640 00	
			21	W $\frac{1}{2}$ & S.E. $\frac{1}{4}$	8463	22-7-'03	328 00	Balance Lake.
			21	N.E. $\frac{1}{4}$	8462	22-7-'03	160 00	
			23	All	8462	22-7-'03	640 00	
			25	E. $\frac{1}{2}$ & N.W. $\frac{1}{4}$	8462	22-7-'03	180 00	
			25	S.W. $\frac{1}{4}$	8461	22-7-'03	143 00	Balance Lake.
			27	All	8462	22-7-'03	640 00	
			31	All	8462	22-7-'03	640 00	
			33	E. $\frac{1}{2}$ & N.W. $\frac{1}{4}$	8462	22-7-'03	180 00	
33	S.W. $\frac{1}{4}$	8465	22-7-'03	158 00	Balance Lake.			
35	All	8462	22-7-'03	640 00				
60	25	4	1	All	8466	22-7-'03	640 00	
			3	All	8466	22-7-'03	640 00	

## CANADIAN PACIFIC RAILWAY

DESCRIPTION					PATENT			REMARKS
T.	R.	M.	S.	Part of Section	No.	Date	Area	
60	25	W-1	5	All	8166	22- 7-'03	640 00	
			7	All	8166	22- 7-'03	610 00	
8	26	1	34	N.W. $\frac{1}{4}$	1812	3- 1-'01	160 00	
19	26	1	25	All	8797	30-11-'03	610 00	
			27	All	8311	23- 1-'03	640 00	
			31	All	8311	23- 1-'03	640 00	
			33	All	8311	23- 1-'03	610 00	
			35	All	8311	23- 1-'03	610 00	
20	26	4	1	All	8798	30-11-'03	640 00	
			3	All	8312	23- 1-'03	645 00	
			5	All	8312	23- 4-'03	610 00	
			7	All	8312	23- 1-'03	610 00	
			9	All	8312	23- 4-'03	610 00	
			13	All	8798	30-11-'03	610 00	
			15	All	8798	30-11-'03	640 00	
			17	All	8312	23- 4-'03	610 00	
			19	All	8798	30-11-'03	640 00	
			21	All	8798	30-11-'03	610 00	
			23	All	8798	30-11-'03	640 00	
			25	All	8798	30-11-'03	640 00	
			27	All	8798	30-11-'03	640 00	
			31	All	8798	30-11-'03	640 00	
			33	All	8798	30-11-'03	640 00	
			35	All	8798	30-11-'03	640 00	
21	26	4	4	All	8799	30-11-'03	640 00	
			3	All	8799	30-11-'03	640 00	
			5	All	8799	30-11-'03	640 00	
			7	All	8799	30-11-'03	640 00	
			9	All	8799	30-11-'03	640 00	
			13	All	8799	30-11-'03	640 00	
			15	All	8799	30-11-'03	640 00	
			17	All	8799	30-11-'03	640 00	
			19	S.W. $\frac{1}{4}$ (South of River)	8344	22- 4-'03	81.00	Bal. 53.00a. in Irr. Block.
			19	S.E. $\frac{1}{4}$ (South of River)	8344	22- 4-'03	112.00	Bal. 28.00 a. in Irr. Block.
			21	All (South of River)	8170	28- 2-'03	556 50	Bal. 39.00a. in Irr. Block.
			23	N.E. $\frac{1}{4}$ (South of River)	2907	19-11-'94	10.00	Bal. 134.00a. in Irr. Block.
			23	W. $\frac{1}{2}$	8800	30-11-'03	164 00	South of River.
			23	S.E. $\frac{1}{4}$	8801	30-11-'03	148.00	Balance River.

## MAIN LINE LAND GRANT

DESCRIPTION					PATENT			REMARKS
T.	R.	M.	S.	Part of Section	No.	Date	Area	
21	26	W4	25	S.E. $\frac{1}{4}$	8800	30-11-'03	27 00	South of River.
			27	S. $\frac{1}{2}$	1879	15- 7-'91	92 00	South of River.
35	26	1	7	W. $\frac{1}{2}$ & S.E. $\frac{1}{4}$	2255	12- 5-'93	180 00	
			13	All	6808	7- 6-'01	640 00	
			15	All	6808	7- 6-'01	640 00	
			17	All	6808	7- 6-'01	640 00	
			19	All	6808	7- 6-'01	640 00	
			21	All	6808	7- 6-'01	640 00	
			23	All	6808	7- 6-'01	640 00	
			25	All	6808	7- 6-'01	640 00	
			27	All	6808	7- 6-'01	640 00	
			31	N.W. $\frac{1}{4}$	6808	7- 6-'01	160 00	
			31	S. $\frac{1}{2}$ & N.E. $\frac{1}{4}$	1991	11- 3-'01	180 00	
			33	All	6808	7- 6-'01	640 00	
			35	All	6808	7- 6-'01	640 00	
36	26	1	1	All	6809	7- 6-'01	640 00	
			3	All	6809	7- 6-'01	640 00	
			5	All	6809	7- 6-'01	640 00	
			7	All	6809	7- 6-'01	640 00	
			9	All	6809	7- 6-'01	640 00	
			13	W. $\frac{1}{2}$	6810	7- 6-'01	160 00	
			13	N.E. $\frac{1}{4}$	5181	13- 3-'01	160 00	
			13	S.E. $\frac{1}{4}$	1653	13- 6-'00	131 00	Balance Lake.
			15	All	6809	7- 6-'01	640 00	
			17	All	6809	7- 6-'01	640 00	
			19	All	6809	7- 6-'01	640 00	
			21	All	6809	7- 6-'01	640 00	
			23	W. $\frac{1}{2}$ & S.E. $\frac{1}{4}$	6809	7- 6-'01	180 00	
			23	N.E. $\frac{1}{4}$	6810	7- 6-'01	158 00	Balance Lake.
			25	E. $\frac{1}{2}$ & N.W. $\frac{1}{4}$	6809	7- 6-'01	180 00	
			25	S.W. $\frac{1}{4}$	6810	7- 6-'01	116 00	Balance Lake.
			27	All	6809	7- 6-'01	640 00	
			31	All	6809	7- 6-'01	640 00	
			33	All	6809	7- 6-'01	640 00	
			35	E. $\frac{1}{2}$ & N.W. $\frac{1}{4}$	6809	7- 6-'01	180 00	
			35	S.W. $\frac{1}{4}$	4427	10- 4-'00	160 00	
37	26	4	1	All	6811	8- 6-'01	640 00	
			3	E. $\frac{1}{2}$ & N.W. $\frac{1}{4}$	6811	8- 6-'01	180 00	
			3	S.W. $\frac{1}{4}$	3751	4- 8-'98	160 00	
			5	W. $\frac{1}{2}$ & N.E. $\frac{1}{4}$	6811	8- 6-'01	480 00	
			5	S.E. $\frac{1}{4}$	5903	8- 3-'01	160 00	
			7	All	6811	8- 6-'01	640 00	

## CANADIAN PACIFIC RAILWAY

DESCRIPTION					PATENT			REMARKS			
T.	R.	M.	S.	Part of Section	No.	Date	Area				
37	26	W1	9	N. <sub>1</sub>	6811	8- 6-'01	320 00				
			9	S. <sub>1</sub>	2801	27- 7-'95	320 00				
			13	All	6811	8- 6-'01	610 00				
			15	E. <sub>1</sub> & S.W. <sub>1</sub>	6811	8- 6-'01	180 00				
			15	N.W. <sub>1</sub>	3021	19- 5-'96	141 00	Balance Lake			
			17	W. <sub>1</sub> & S.E. <sub>1</sub>	6811	8- 6-'01	180 00				
			17	N.E. <sub>1</sub>	1973	27- 5-'01	160 00				
			19	All	6811	8- 6-'01	610 00				
			21	W. <sub>1</sub> & N.E. <sub>1</sub>	6811	8- 6-'01	180 00				
			21	S.E. <sub>1</sub>	6812	1- 6-'03	118 00	Balance Lake.			
			23	All	6811	8- 6-'01	610 00				
			25	All	6811	8- 6-'01	610 00				
			27	All	6811	8- 6-'01	610 00				
			31	W. <sub>1</sub>	3810	29- 9-'98	320 00				
			31	E. <sub>1</sub>	6811	8- 6-'01	320 00				
			33	All	6811	8- 6-'01	610 00				
			35	All	6811	8- 6-'01	610 00				
			38	26	1	1	All	6813	8- 6-'01	610 00	
						3	All	6813	8- 6-'01	610 00	
						5	All	6813	8- 6-'01	610 00	
7	All	6813				8- 6-'01	610 00				
9	All	6813				8- 6-'01	610 00				
13	W. <sub>1</sub> & S.E. <sub>1</sub>	6811				8- 6-'01	411 00	Balance River.			
13	N.E. <sub>1</sub>	6813				8- 6-'01	160 00				
15	All	6813				8- 6-'01	610 00				
17	All	6813				8- 6-'01	610 00				
19	All	6813				8- 6-'01	610 00				
21	E. <sub>1</sub> & N.W. <sub>1</sub>	6811				8- 6-'01	126 00	Balance River.			
21	S.W. <sub>1</sub>	6813				8- 6-'01	160 00				
23	N. <sub>1</sub>	6813				8- 6-'01	320 00				
23	S. <sub>1</sub>	6811				8- 6-'01	259 00	Balance River.			
25	All	6813				8- 6-'01	610 00				
27	All	6813	8- 6-'01	610 00							
31	All	6813	8- 6-'01	612 00							
33	All	6813	8- 6-'01	612 00							
35	All	6813	8- 6-'01	612 00							
39	26	1	1	All	6815	7- 6-'01	611 00				
			3	All	6815	7- 6-'01	611 00				
			13	All	6815	7- 6-'01	610 00				
			15	All	6815	7- 6-'01	610 00				
			23	All	6815	7- 6-'01	610 00				
			25	All	6815	7- 6-'01	610 00				

## MAIN LINE LAND GRANT

T.	R.	M.	S.	DESCRIPTION		PATENT		REMARKS
				Part of Section	No.	Date	Area	
39	26	W4	27	All	6815	7- 6-'01	640 00	
			35	All	6815	7- 6-'01	640 00	
40	26	4	1	W. 1/2 & N.E. 1/4	6816	7- 6-'01	180 00	
			1	S.E. 1/4	5188	13- 3-'01	160 00	
			3	All	6816	7- 6-'01	640 00	
			5	W. 1/2	6816	7- 6-'01	320 00	
			5	E. 1/2	3884	29-10-'98	320 00	
			7	W. 1/2 & S.E. 1/4	6816	7- 6-'01	480 00	
			7	N.E. 1/4	3179	29- 9-'96	160 00	
			9	E. 1/2 & N.W. 1/4	6816	7- 6-'01	180 00	
			9	S.W. 1/4	5935	26- 4-'01	160 00	
			13	All	6816	7- 6-'01	640 00	
			15	All	6816	7- 6-'01	640 00	
			17	N.W. 1/4 & S.E. 1/4	6816	7- 6-'01	320 00	
			17	N.E. 1/4	1953	6- 3-'01	160 00	
			17	S.W. 1/4	1956	13- 5-'02	160 00	
			19	N. 1/2	2727	28-11-'91	301 43	Bal. Right of way.
			19	N. 1/2	2950	23- 3-'97	18 57	C.&E. R. of way.
			19	S.W. 1/4	6817	11- 6-'01	154 98	Bal. Right of way.
			19	S.W. 1/4	2950	23- 3-'97	5 02	C.&E. R. of way.
			19	S.E. 1/4	6816	7- 6-'01	160 00	
			21	All	6816	7- 6-'01	640 00	
			23	All	6816	7- 6-'01	640 00	
			25	All	6816	7- 6-'01	640 00	
			27	W. 1/2 & S.E. 1/4	6816	7- 6-'01	480 00	
			27	N.E. 1/4	5166	12- 3-'01	160 00	
			31	W. 1/2 & N.E. 1/4	6816	7- 6-'01	480 00	
			31	S.E. 1/4	4415	17- 3-'00	160 00	
			33	All	2332	14- 9-'93	640 00	
			35	All	6816	7- 6-'01	640 00	
41	26	4	1	All	6819	14- 6-'01	640 00	
			3	E. 1/2 & S.W. 1/4	6819	14- 6-'01	480 00	
			3	N.W. 1/4	2939	25-11-'95	160 00	
			5	N.W. 1/4	3172	18- 9-'96	160 00	
			5	S.W. 1/4	2253	12- 5-'93	160 00	
			5	E. 1/2	3316	29- 3-'97	317 21	Bal. Right of way.
			5	S.E. 1/4	2951	1- 3-'97	2 79	C.&E. R. of way.
			7	N.W. 1/4	5936	26- 4-'01	160 00	
			7	N.E. 1/4	4588	27- 8-'00	160 00	
			7	S. 1/2	5034	12- 3-'01	268 00	Balance River.
			9	N.W. 1/4	6819	14- 6-'01	160 00	
			9	S.W. 1/4	2431	26- 2-'95	159 65	Bal. Right of way.



## CANADIAN PACIFIC RAILWAY

DESCRIPTION					PATENT			REMARKS
T.	R.	M.	S.	Part of Section	No.	Date	Area	
11	26	W1	9	S.W. 1/4	3309	1- 3-97	0 35	C&E. R. of way.
			9	E. 1/2	6820	11- 6-01	307 28	Bal. Right of way.
			9	E. 1/2	3309	1- 3-97	12 72	C&E. R. of way.
			13	All	6819	11- 6-01	610 00	
			15	W. 1/2	6820	11- 6-01	311 50	Bal. Right of way.
			15	W. 1/2	2951	1- 3-97	8 50	C&E. R. of way.
			15	E. 1/2	6819	11- 6-01	320 00	
			17	W. 1/2	6819	11- 6-01	320 00	
			17	N.E. 1/4	6821	11- 6-01	160 00	
			17	S.E. 1/4	2803	20- 6-95	160 00	
			19	All	6819	11- 6-01	610 00	
			21	W. 1/2	6821	11- 6-01	320 00	
			21	E. 1/2	6819	11- 6-01	320 00	
			23	All	6819	11- 6-01	610 00	
			25	All	6819	11- 6-01	610 00	
			27	E. 1/2 & S.W. 1/4	6820	11- 6-01	167 31	Bal. Right of way.
			27	E. 1/2 & S.W. 1/4	2951	1- 3-97	12 66	C&E. R. of way.
			27	N.W. 1/4	6819	11- 6-01	160 00	
			31	All	6819	11- 6-01	610 00	
			33	N.W. 1/4	6819	11- 6-01	160 00	
			33	S.W. 1/4	6822	1- 6-01	159 50	Balance Lake.
			33	E. 1/2	6821	11- 6-01	320 00	
			35	W. 1/2	6820	11- 6-01	311 97	Bal. Right of way.
			35	W. 1/2	2951	1- 3-97	8 03	C&E. R. of way.
			35	N.E. 1/4	6823	11- 6-01	151 82	Bal. Right of way.
			35	N.E. 1/4	2951	1- 3-97	8 18	C&E. R. of way.
			35	S.E. 1/4	6819	11- 6-01	160 00	
12	26	1	1	All	6821	15- 6-01	610 00	
			3	W. 1/2	6825	15- 6-01	320 00	
			3	E. 1/2	6821	15- 6-01	320 00	
			5	All	6821	15- 6-01	610 00	
			7	All	6821	15- 6-01	610 00	
			9	All	6821	15- 6-01	610 00	
			13	W. 1/2	6827	20- 6-01	214 75	Bal. Right of way and Reserve.
			13	W. 1/2	2952	1- 3-97	9 61	C&E. R. of way.
			13	N.E. 1/4	6826	15- 6-01	151 57	Bal. Right of way.
			13	N.E. 1/4	2952	1- 3-97	5 43	C&E. R. of way.
			13	S.E. 1/4	6821	15- 6-01	166 00	
			25	W. 1/2	6828	11- 6-01	257 36	East of Reserve.
			25	E. 1/2	6821	15- 6-01	320 00	
13	26	1	13	All	7310	9- 7-01	610 00	

## MAIN LINE LAND GRANT

T.	DESCRIPTION			PATENT			REMARKS						
	R.	M.	S.	Part of Section	No.	Date		Area					
43	26	W4	23	E <sub>1/2</sub>	7311	8-7-01	316 00	Balance Reserve.					
			25	N <sub>1/2</sub>	7310	9-7-01	320 00						
			25	S <sub>1/2</sub>	7312	12-6-03	315 00		Balance Lake				
			27	All	7310	9-7-01	610 00						
			31	All	7310	9-7-01	610 00						
			33	All	7310	9-7-01	610 00						
			35	All	7310	9-7-01	610 00						
			11	26	1	1	All			7313	13-7-01	610 00	
						3	All			7313	13-7-01	610 00	
5	All	7313				13-7-01	610 00						
7	All	7313				13-7-01	610 00						
9	All	7313				13-7-01	610 00						
13	W <sub>1/2</sub> & N.E <sub>1/4</sub>	7313				13-7-01	180 00						
13	S.E <sub>1/4</sub>	5218				11-3-01	160 00						
15	W <sub>1/2</sub>	7314				12-6-03	315 51	Balance Marsh.					
15	E <sub>1/2</sub>	7313				13-7-01	320 00						
17	All	7313				13-7-01	610 00	Balance Marsh.					
19	E <sub>1/2</sub> & S.W <sub>1/4</sub>	7313				13-7-01	180 00						
19	N.W <sub>1/4</sub>	7314				12-6-03	151 20	Balance Marsh.					
21	W <sub>1/2</sub>	7313				13-7-01	320 00						
21	E <sub>1/2</sub>	7314				12-6-03	180 30	Balance Marsh.					
21	E <sub>1/2</sub> (Part)	11019				8-5-07	139 70		Formerly Marsh.				
23	All	7313				13-7-01	610 00	Balance Marsh.					
25	All	7313				13-7-01	610 00						
27	W <sub>1/2</sub>	7314				12-6-03	280 37						
27	E <sub>1/2</sub>	7313				13-7-01	320 00						
31	All	7313				13-7-01	610 00						
33	All	7313				13-7-01	610 00						
35	All	7313	13-7-01	610 00									
15	26	1	1	All	7315	13-7-01	610 00						
			3	All	7315	13-7-01	610 00						
			5	All	9605	16-3-05	610 00						
			7	All	9605	16-3-05	610 00						
			9	All	9605	16-3-05	610 00						
			13	All	7315	13-7-01	610 00						
			15	All	7315	13-7-01	610 00						
			17	All	9605	16-3-05	610 00						
			19	All	9605	16-3-05	610 00						
			21	W <sub>1/2</sub>	9606	16-3-05	277 75	Balance Lake.					
			21	E <sub>1/2</sub>	9605	16-3-05	320 00						
			23	All	7315	13-7-01	610 00						
25	All	7315	13-7-01	610 00									

## CANADIAN PACIFIC RAILWAY

DESCRIPTION					PATENT			REMARKS
T.	R.	M.	S.	Part of Section	No.	Date	Area	
45	26	W4	27	All	7315	13- 7-'01	640 00	
			31	W. $\frac{1}{2}$ & S.E. $\frac{1}{4}$	9605	16- 3-'05	480 00	
			31	N.E. $\frac{1}{4}$	9607	15- 3-'05	159 00	Balance Lake.
			33	All	9605	16- 3-'05	640 00	
			35	All	7315	13- 7-'01	640 00	
46	26	4	1	N.W. $\frac{1}{4}$	7317	12- 7-'01	128 00	Balance Lake.
			1	S.W. $\frac{1}{4}$	7318	10- 7-'01	160 00	
			1	E. $\frac{1}{2}$	7316	10- 7-'01	286 00	Balance Lake.
			3	All	7318	10- 7-'01	640 00	
			5	W. $\frac{1}{2}$	7319	10- 7-'01	301 00	Balance Lake.
			5	E. $\frac{1}{2}$	7318	10- 7-'01	320 00	
			7	All	7318	10- 7-'01	640 00	
			9	All	7318	10- 7-'01	640 00	
			13	N. $\frac{1}{2}$	7318	10- 7-'01	320 00	
			13	S. $\frac{1}{2}$	7320	10- 7-'01	213 00	Balance Lake.
			15	All	7318	10- 7-'01	640 00	
			17	All	7318	10- 7-'01	640 00	
			19	All	7318	10- 7-'01	640 00	
			21	All	7318	10- 7-'01	640 00	
			23	All	7318	10- 7-'01	640 00	
			25	All	7318	10- 7-'01	640 00	
			27	All	7318	10- 7-'01	640 00	
31	W. $\frac{1}{2}$ & S.E. $\frac{1}{4}$	7318	10- 7-'01	477 00				
33	All	7318	10- 7-'01	632 00				
35	All	7318	10- 7-'01	633 00				
47	26	1	1	All	7321	10- 7-'01	638 00	
			3	E. $\frac{1}{2}$ & S.W. $\frac{1}{4}$	7321	10- 7-'01	478 00	
			3	N.W. $\frac{1}{4}$	7322	10- 7-'01	135 50	Balance Lake.
			5	All	7321	10- 7-'01	638 00	
			7	All	7321	10- 7-'01	640 00	
			9	All	7321	10- 7-'01	640 00	
			13	All	7323	10- 7-'01	598 50	Balance Lake.
			15	W. $\frac{1}{2}$ & S.E. $\frac{1}{4}$	7321	10- 7-'01	180 00	
			15	N.E. $\frac{1}{4}$	7323	10- 7-'01	115 00	Balance Lake.
			17	All	7321	10- 7-'01	640 00	
			19	All	7321	10- 7-'01	640 00	
			21	All	7321	10- 7-'01	640 00	
			23	All	7321	10- 7-'01	640 00	
			25	All	7321	10- 7-'01	640 00	
27	All	7321	10- 7-'01	640 00				
31	W. $\frac{1}{2}$	7321	10- 7-'01	320 00				
31	E. $\frac{1}{2}$	7321	10- 7-'01	281 00	Balance Lake.			

MAIN LINE LAND GRANT

DESCRIPTION					PATENT			REMARKS
T.	R.	M.	S.	Part of Section	No.	Date	Area	
17	26	W4	33	All	7324	10- 7-'01	640 00	
			35	All	7324	10- 7-'01	610 00	
18	26	4	1	All	7325	12- 7-'01	610 00	
			3	All	7325	12- 7-'01	640 00	
			5	All	7325	12- 7-'01	640 00	
			7	All	7325	12- 7-'01	640 00	
			9	All	7325	12- 7-'01	640 00	
			13	All	7325	12- 7-'01	640 00	
			15	All	7325	12- 7-'01	640 00	
			17	All	7325	12- 7-'01	640 00	
			19	All	7325	12- 7-'01	640 00	
			21	All	7325	12- 7-'01	640 00	
			23	All	7325	12- 7-'01	640 00	
			25	All	7325	12- 7-'01	640 00	
			27	All	7325	12- 7-'01	640 00	
			31	All	7325	12- 7-'01	640 00	
			33	All	7325	12- 7-'01	640 00	
			35	All	7325	12- 7-'01	640 00	
49	26	1	1	All	7326	12- 7-'01	610 00	
			3	All	7326	12- 7-'01	610 00	
			5	All	7326	12- 7-'01	610 00	
			7	All	7326	12- 7-'01	610 00	
			9	All	7326	12- 7-'01	640 00	
			13	All	7326	12- 7-'01	640 00	
			15	All	7326	12- 7-'01	640 00	
			17	All	7326	12- 7-'01	640 00	
			19	All	7326	12- 7-'01	640 00	
			21	All	7326	12- 7-'01	640 00	
			23	All	7326	12- 7-'01	640 00	
			25	All	7326	12- 7-'01	640 00	
			27	All	7326	12- 7-'01	640 00	
			31	All	7326	12- 7-'01	640 00	
			33	All	7326	12- 7-'01	640 00	
			35	All	7326	12- 7-'01	640 00	
50	26	4	1	All	7327	13- 7-'01	640 00	
			3	All	7327	13- 7-'01	640 00	
			5	All	7327	13- 7-'01	640 00	
			7	All	7327	13- 7-'01	640 00	
			9	All	7327	13- 7-'01	640 00	
			13	All	7327	13- 7-'01	640 00	
			15	All	7327	13- 7-'01	640 00	
			17	All	7327	13- 7-'01	640 00	

## CANADIAN PACIFIC RAILWAY

DESCRIPTION				PATENT			REMARKS				
T.	R.	M.	S.	Part of Section	No.	Date		Area			
50	26	W4	19	All	7327	13- 7-'01	640 00				
			21	All	7327	13- 7-'01	640 00				
			23	All	7327	13- 7-'01	640 00				
			25	All	7327	13- 7-'01	640 00				
			27	All	7327	13- 7-'01	640 00				
			31	N.W. $\frac{1}{4}$	7327	13- 7-'01	159 00				
			31	N.E. $\frac{1}{4}$	7328	13- 7-'01	111 00	Balance River.			
			31	S.W. $\frac{1}{4}$	7330	13- 7-'01	108 00	Balance River.			
			31	S.E. $\frac{1}{4}$	7329	13- 7-'01	140 00	Balance River.			
			33	E. $\frac{1}{2}$ & S.W. $\frac{1}{4}$	7327	13- 7-'01	479 00				
			33	N.W. $\frac{1}{4}$	7330	13- 7-'01	129 00	Balance River.			
			35	W. $\frac{1}{2}$ & S.E. $\frac{1}{4}$	7331	13- 7-'01	377 00	Balance River.			
			35	N.E. $\frac{1}{4}$	7330	13- 7-'01	120 00	Balance River.			
			52	26	4	7	All	7332	15- 7-'01	640 00	
						19	N. $\frac{1}{2}$	7333	12- 7-'01	188 50	Balance Lake.
19	S.W. $\frac{1}{4}$	4187				10- 7-'99	136 00	Balance Lake.			
19	S.E. $\frac{1}{4}$	7332				15- 7-'01	160 00				
31	All	7332				15- 7-'01	640 00				
53	26	4	1	E. $\frac{1}{2}$ & N.W. $\frac{1}{4}$	7334	9- 7-'01	480 00				
			1	S.W. $\frac{1}{4}$	2905	19-11-'94	160 00				
			3	W. $\frac{1}{2}$	7334	9- 7-'01	320 00				
			3	E. $\frac{1}{2}$	2919	22-11-'95	320 00				
			5	All	7334	9- 7-'01	640 00				
			7	All	7334	9- 7-'01	640 00				
			9	E. $\frac{1}{2}$ & N.W. $\frac{1}{4}$	7334	9- 7-'01	480 00				
			9	S.W. $\frac{1}{4}$	4644	21- 9-'00	160 00				
			13	All	7334	9- 7-'01	640 00				
			15	N. $\frac{1}{2}$	7335	8- 7-'01	212 50	Balance Lake.			
			15	S. $\frac{1}{2}$	7334	9- 7-'01	320 00				
			17	All	7331	9- 7-'01	640 00				
			19	N. $\frac{1}{2}$	7336	9- 7-'01	211 00	Balance Reserve and Creek.			
			19	S. $\frac{1}{2}$	7334	9- 7-'01	320 00				
			21	N. $\frac{1}{2}$	7337	10- 7-'01	309 00	Balance Creek.			
21	S. $\frac{1}{2}$	7334	9- 7-'01	320 00							
23	S. $\frac{1}{2}$	7335	8- 7-'01	115 50	Balance Lake.						
31	W. $\frac{1}{2}$	7338	9- 7-'01	33 32	Balance Reserve.						
31	E. $\frac{1}{2}$	7334	9- 7-'01	320 00							
33	N. $\frac{1}{2}$	7334	9- 7-'01	320 00							
54	26	4	1	N.E. $\frac{1}{4}$	7339	18- 7-'01	82 00	N. of Settlement.			
			3	W. $\frac{1}{2}$ & N.E. $\frac{1}{4}$	7340	18- 7-'01	480 00				
			3	S.E. $\frac{1}{4}$	7341	19- 7-'01	110 00	Bal. Settlement.			
			5	W. $\frac{1}{2}$	5226	15- 3-'01	320 00				

MAIN LINE LAND GRANT

DESCRIPTION				PATENT			REMARKS				
T.	R.	M.	S.	Part of Section	No.	Date		Area			
54	26	W4	5	E. $\frac{1}{2}$	7310	18- 7-'01	320.00				
			7	W. $\frac{1}{2}$	7312	18- 7-'01	29.40	Balance Reserve.			
			7	E. $\frac{1}{2}$	7310	18- 7-'01	320.00				
			9	All	7310	18- 7-'01	640.00				
			13	N. $\frac{1}{2}$	4057	21- 4-'99	320.00				
			13	S. $\frac{1}{2}$	7340	18- 7-'01	320.00				
			15	S.W. $\frac{1}{4}$ & E. $\frac{1}{2}$	7310	18- 7-'01	480.00				
			17	E. $\frac{1}{2}$ , N.W. $\frac{1}{4}$ , L. S. 3, 5, 6	7310	18- 7-'01	600.00				
			19	W. $\frac{1}{2}$	7312	18- 7-'01	30.21	Balance Reserve.			
			19	E. $\frac{1}{2}$	7310	18- 7-'01	320.00				
			21	W. $\frac{1}{2}$ & N.E. $\frac{1}{4}$	7340	18- 7-'01	480.00				
			21	S.E. $\frac{1}{4}$	2876	31-10-'95	160.00				
			23	W. $\frac{1}{2}$	7340	18- 7-'01	320.00				
			23	E. $\frac{1}{2}$	7343	19- 7-'01	283.56	Bal. H.B. Reserve.			
			25	N.W. $\frac{1}{4}$	4712	20- 9-'00	160.00				
			25	N.E. $\frac{1}{4}$	7340	18- 7-'01	160.00				
			25	S. $\frac{1}{2}$	7314	19- 7-'01	150.00	Bal. H.B. Reserve.			
			27	All	7340	18- 7-'01	640.00				
			31	W. $\frac{1}{2}$	7345	19- 7-'01	100.82	Balance Reserve.			
			31	E. $\frac{1}{2}$	7310	18- 7-'01	320.00				
			33	All	7310	18- 7-'01	640.00				
			35	E. $\frac{1}{2}$ & N.W. $\frac{1}{4}$	8164	13- 2-'03	180.00				
			35	S.W. $\frac{1}{4}$	4428	24- 9-'00	160.00				
			55	26	4	1	All	7357	18- 7-'01	638.00	
						3	All	7357	18- 7-'01	633.14	
						5	N. $\frac{1}{2}$	4986	12- 3-'01	320.00	
						5	S. $\frac{1}{2}$	7357	18- 7-'01	311.72	
						7	All	7357	18- 7-'01	640.00	
						9	E. $\frac{1}{2}$ & N.W. $\frac{1}{4}$	7357	18- 7-'01	480.00	
						9	S.W. $\frac{1}{4}$	4952	6- 3-'01	160.00	
						13	W. $\frac{1}{2}$	4537	24- 9-'00	320.00	
						13	E. $\frac{1}{2}$	4971	7- 3-'01	320.00	
						15	N. $\frac{1}{2}$	7357	18- 7-'01	320.00	
15	S. $\frac{1}{2}$	2783				7- 3-'95	320.00				
17	All	7357				18- 7-'01	610.00				
19	All	7357				18- 7-'01	640.00				
21	W. $\frac{1}{2}$ , N.E. $\frac{1}{4}$ , L. S. 7, 8, & N. $\frac{1}{2}$ of L.S. 12	7357				18- 7-'01	600.00				
21	S. $\frac{1}{2}$ of L.S. 1, 2	11227				26-11-'08	40.25				
23	All	7357	18- 7-'01	640.00							

## CANADIAN PACIFIC RAILWAY

DESCRIPTION				PATENT			REMARKS	
F.	R.	M.	S.	Part of Section	No.	Date		Area
55	26	W4	25	All	7357	18-7-'01	640 00	
			27	All	7357	18-7-'01	640 00	
			31	All	7357	18-7-'01	640 00	
			33	All	7357	18-7-'01	640 00	
			35	All	7357	18-7-'01	640 00	
56	26	4	1	W. 1/2 & S.E. 1/4	7358	18-7-'01	480 00	
			1	N.E. 1/4	1462	41-5-'00	160 00	
			3	All	7358	18-7-'01	640 00	
			5	All	7358	18-7-'01	640 00	
			7	All	7358	18-7-'01	640 00	
			9	All	7358	18-7-'01	640 00	
			13	All	7358	18-7-'01	640 00	
			15	All	7358	18-7-'01	640 00	
			17	All	7358	18-7-'01	640 00	
			19	All	7358	18-7-'01	640 00	
			21	All	7358	18-7-'01	640 00	
			23	All	7358	18-7-'01	640 00	
			25	All	7358	18-7-'01	640 00	
			27	All	7358	18-7-'01	640 00	
			31	All	7358	18-7-'01	640 00	
			33	W. 1/2 & N.E. 1/4	7358	18-7-'01	480 00	
			33	S.E. 1/4	7359	18-7-'01	132 00	Balance Lake.
			35	All	7358	18-7-'01	640 00	
57	26	4	1	All	7360	18-7-'01	640 00	
			3	E. 1/2, N.W. 1/4, L. S. 3, 5, 6	7360	18-7-'01	600 00	
			5	All	7360	18-7-'01	640 00	
			7	All	7360	18-7-'01	640 00	
			9	All	7360	18-7-'01	640 00	
			13	All	7360	18-7-'01	640 00	
			15	All	7360	18-7-'01	640 00	
			17	All	7360	18-7-'01	640 00	
			19	All	7360	18-7-'01	640 00	
			21	All	7360	18-7-'01	640 00	
			23	All	7360	18-7-'01	640 00	
			25	All	7360	18-7-'01	640 00	
			27	All	7360	18-7-'01	640 00	
			34	All	7360	18-7-'01	640 00	
			33	All	7360	18-7-'01	640 00	
			35	All	7360	18-7-'01	640 00	
58	26	4	1	All	7874	9-10-'02	640 00	
			3	All	8167	22-7-'03	640 00	

# 58-26-W4

## MAIN LINE LAND GRANT

DESCRIPTION				PATENT			REMARKS
T.	R.	M.	S.	Part of Section	No.	Date	
58	26	W4	5	All	8467	22-7-03	640 00
			7	All	8467	22-7-03	640 00
			9	All	8467	22-7-03	640 00
			13	All	8467	22-7-03	640 00
			15	All	8467	22-7-03	640 00
			17	All	8467	22-7-03	640 00
			19	All	8467	22-7-03	640 00
			21	All	8467	22-7-03	640 00
			23	All	8467	22-7-03	640 00
			25	All	8467	22-7-03	640 00
			27	All	8467	22-7-03	640 00
			31	All	8467	22-7-03	620 00
			33	All	8467	22-7-03	621 00
			35	All	8467	22-7-03	620 00
59	26	4	1	All	8468	22-7-03	622 00
			3	All	8468	22-7-03	622 00
			5	All	8468	22-7-03	622 00
			7	All	8468	22-7-03	640 00
			9	All	8468	22-7-03	640 00
			13	All	8468	22-7-03	640 00
			15	All	8468	22-7-03	640 00
			17	All	8468	22-7-03	640 00
			19	All	8468	22-7-03	640 00
			21	All	8468	22-7-03	640 00
			23	All	8468	22-7-03	640 00
			25	All	8468	22-7-03	640 00
			27	All	8468	22-7-03	640 00
			31	All	8468	22-7-03	640 00
33	All	8468	22-7-03	640 00			
35	All	8468	22-7-03	640 00			
60	26	4	1	All	8469	22-7-03	640 00
			3	All	8469	22-7-03	640 00
			5	All	8469	22-7-03	640 00
			7	All	8469	22-7-03	640 00
			9	All	8469	22-7-03	640 00
			15	All	8469	22-7-03	640 00
			17	All	8469	22-7-03	640 00
			21	All	8469	22-7-03	640 00
			23	All	8469	22-7-03	640 00
			25	All	8469	22-7-03	640 00
33	All	8469	22-7-03	640 00			
35	E <sub>2</sub>	8469	22-7-03	320 00			



## CANADIAN PACIFIC RAILWAY

DESCRIPTION					PATENT			REMARKS
T.	R.	M.	S.	Part of Section	No.	Date	Area	
60	26	W1	35	N.W. $\frac{1}{4}$	8470	22- 7-'03	451 00	Balance Lake,
			35	S.W. $\frac{1}{4}$	8471	22- 7-'03	443 00	Balance Lake,
49	27	4	19	All	8346	24- 4-'03	640 00	
			21	All	8346	24- 4-'03	640 00	
			23	All	8346	24- 4-'03	640 00	
			25	All	8346	24- 4-'03	640 00	
			27	All	8346	24- 4-'03	640 00	
			31	All	8346	24- 4-'03	640 00	
			33	All	8346	24- 4-'03	640 00	
			35	All	8346	24- 4-'03	640 00	
20	27	4	4	All	8347	24- 4-'03	640 00	
			3	All	8347	24- 4-'03	640 00	
			5	All	8347	24- 4-'03	640 00	
			7	All	8347	24- 4-'03	640 00	
			9	All	8347	24- 4-'03	640 00	
			13	All	8347	24- 4-'03	640 00	
			15	All	8347	24- 4-'03	640 00	
			17	All	8347	24- 4-'03	640 00	
			19	All	8347	24- 4-'03	640 00	
			21	All	8347	24- 4-'03	640 00	
			23	All	8347	24- 4-'03	640 00	
			25	All	8347	24- 4-'03	640 00	
			27	All	8347	24- 4-'03	640 00	
			31	All	8347	24- 4-'03	640 00	
			33	All	8347	24- 4-'03	640 00	
			35	All	8802	30-11-'03	640 00	
21	27	4	4	All	8813	30-11-'03	640 00	
			3	All	8813	30-11-'03	640 00	
			5	All	8813	30-11-'03	640 00	
			7	All	8813	30-11-'03	640 00	
			9	All	8348	23- 4-'03	640 00	
			13	All	8348	23- 4-'03	640 00	
			15	All	8813	30-11-'03	640 00	
			17	All	8728	28-11-'03	640 00	
			19	All	8348	23- 4-'03	640 00	
			21	E. $\frac{1}{2}$ & S.W. $\frac{1}{4}$	8348	23- 4-'03	480.00	
			21	N.W. $\frac{1}{4}$	8349	23- 4-'03	156.00	Balance River.
			23	N. $\frac{1}{2}$	8350	23- 4-'03	449.00	South of River.
			23	S. $\frac{1}{2}$	8348	23- 4-'03	320 00	
			23	N.E. $\frac{1}{4}$ (frac.)	10151	19- 2-'06	4 00	Island.
			27	S. $\frac{1}{2}$ , South of River	8349	23- 4-'03	37 00	Bal. 245.00a. in Irr. Block.

# 35-27-W4

## MAIN LINE LAND GRANT

DESCRIPTION				PATENT			REMARKS	
T.	R.	M.	S.	Part of Section	No.	Date		Area
35	27	W1	5	W. $\frac{1}{2}$ & S.E. $\frac{1}{4}$	7686	27-11-'01	468.00	
			7	N.W. $\frac{1}{4}$ & S.E. $\frac{1}{4}$	7686	27-11-'01	320.00	
			9	E. $\frac{1}{2}$ & N.W. $\frac{1}{4}$	7686	27-12-'01	180.00	
			13	All	6829	12-6-'01	640.00	
			15	All	6829	12-6-'01	640.00	
			17	All	6829	12-6-'01	640.00	
			19	All	6829	12-6-'01	640.00	
			21	All	6829	12-6-'01	640.00	
			23	All	6829	12-6-'01	640.00	
			25	All	6829	12-6-'01	640.00	
			27	All	6829	12-6-'01	640.00	
			31	All	6829	12-6-'01	640.00	
			33	All	6829	12-6-'01	640.00	
			35	All	6829	12-6-'01	640.00	
36	27	4	1	W. $\frac{1}{2}$ & S.E. $\frac{1}{4}$	6830	12-6-'01	180.00	
			1	N.E. $\frac{1}{4}$	3358	10-6-'97	160.00	
			3	All	6830	12-6-'01	640.00	
			5	All	6830	12-6-'01	640.00	
			9	All	6830	12-6-'01	640.00	
			13	All	6830	12-6-'01	640.00	
			15	E. $\frac{1}{2}$ & N.W. $\frac{1}{4}$ (Part)	9608	17-3-'05	461.17	
			15	S.W. $\frac{1}{4}$	4583	10-9-'00	160.00	
			15	E. $\frac{1}{2}$ (Part)	6831	1-6-'03	18.83	
			23	All	6830	12-6-'01	640.00	
			25	All	6830	12-6-'01	640.00	
			27	All	6830	12-6-'01	640.00	
			35	All	6830	12-6-'01	640.00	
			39	27	4	7	S.W. $\frac{1}{4}$ & N.E. $\frac{1}{4}$	6832
7	N.W. $\frac{1}{4}$	6833				12-6-'01	157.00	Balance River.
7	S.E. $\frac{1}{4}$	6834				13-6-'01	154.00	Balance Lake.
19	All	6832				12-6-'01	640.00	
31	E. $\frac{1}{2}$ & S.W. $\frac{1}{4}$	6832				12-6-'01	480.00	
31	N.W. $\frac{1}{4}$	6834				13-6-'01	133.00	Balance Lake.
40	27	4	1	W. $\frac{1}{2}$	4987	11-3-'01	320.00	
			1	E. $\frac{1}{2}$	6835	12-6-'01	320.00	
			3	W. $\frac{1}{2}$ & S.E. $\frac{1}{4}$	6835	12-6-'01	480.00	
			3	N.E. $\frac{1}{4}$	6836	12-6-'01	101.00	Balance Lake.
			5	All	6835	12-6-'01	640.00	
			7	All	6835	12-6-'01	640.00	
			9	All	6835	12-6-'01	640.00	
			13	W. $\frac{1}{2}$ & N.E. $\frac{1}{4}$	6837	10-6-'01	465.79	Bal. Right of way.

40-27-W4

## CANADIAN PACIFIC RAILWAY

DESCRIPTION				PATENT			REMARKS	
T.	R.	M.	S.	Part of Section	No.	Date		Area
40	27	W4	13	W $\frac{1}{2}$ & N.E. $\frac{1}{4}$	2919	1- 3-'97	11 21	C.&E. R. of way  Balance Lake  Balance Lake, Formerly Lake.
			13	S.E. $\frac{1}{4}$	6835	12- 6-'01	160 00	
			15	W $\frac{1}{2}$	6835	12- 6-'01	320 00	
			15	N.E. $\frac{1}{4}$	1753	21- 9-'00	160 00	
			15	S.E. $\frac{1}{4}$	6836	12- 6-'01	42 00	
			15	S.E. $\frac{1}{4}$ (Part)	11287	21- 2-'11	92 00	
			17	E. $\frac{1}{2}$ & N.W. $\frac{1}{4}$	6835	12- 6-'01	180 00	
			17	S.W. $\frac{1}{4}$	1975	7- 3-'01	160 00	
			19	All	6835	12- 6-'01	640 00	
			21	All	6835	12- 6-'01	640 00	
			23	All	6835	12- 6-'01	640 00	
			25	N.W. $\frac{1}{4}$ & S.E. $\frac{1}{4}$	6835	12- 6-'01	320 00	
			25	N.E. $\frac{1}{4}$	1130	16- 5-'00	160 00	
			25	S.W. $\frac{1}{4}$	1707	20- 9-'00	139 00	
			25	S.W. $\frac{1}{4}$	5095	15- 3-'01	21 00	
			27	All	6835	12- 6-'01	640 00	
			31	All	6835	12- 6-'01	640 00	
			33	All	6835	12- 6-'01	640 00	
			35	All	6835	12- 6-'01	640 00	
			41	27	4	1	All	
3	All	6838				13- 6-'01	640 00	
5	All	6838				13- 6-'01	640 00	
7	All	6838				13- 6-'01	640 00	
9	All	6838				13- 6-'01	640 00	
13	E. $\frac{1}{2}$ & N.W. $\frac{1}{4}$	6838				13- 6-'01	180 00	
13	S.W. $\frac{1}{4}$	5094				15- 3-'01	160 00	
15	All	6838				13- 6-'01	640 00	
17	All	6838				13- 6-'01	640 00	
19	All	6838				13- 6-'01	640 00	
21	All	6838				13- 6-'01	640 00	
23	All	6838				13- 6-'01	640 00	
25	All	6838				13- 6-'01	640 00	
27	All	6838				13- 6-'01	640 00	
31	All	6838				13- 6-'01	640 00	
33	All	6838				13- 6-'01	640 00	
35	All	6838				13- 6-'01	640 00	
42	27	4	1	All	6839	13- 6-'01	640 00	
			3	All	6839	13- 6-'01	640 00	
			5	All	6839	13- 6-'01	640 00	
			7	All	6839	13- 6-'01	640 00	
			9	W. $\frac{1}{2}$ & S.E. $\frac{1}{4}$	6839	13- 6-'01	180 00	
			9	N.E. $\frac{1}{4}$	5220	14- 3-'01	160 00	

## MAIN LINE LAND GRANT

T.	R.	M.	S.	DESCRIPTION			PATENT		REMARKS		
				Part of Section	No.	Date	Area				
12	27	W4	13	All	6839	13- 6-'01	640 00				
			15	All	6839	13- 6-'01	640 00				
			17	All	6839	13- 6-'01	640 00				
			19	All	6839	13- 6-'01	640 00				
			21	All	6839	13- 6-'01	640 00				
			23	All	6839	13- 6-'01	640 00				
			25	All	6839	13- 6-'01	640 00				
			27	All	6839	13- 6-'01	640 00				
			31	W. $\frac{1}{2}$	6839	13- 6-'01	340 00				
			31	E. $\frac{1}{2}$	6840	12- 6-'01	265 00	Balance Lake			
			33	All	6839	13- 6-'01	682 00				
			35	All	6839	13- 6-'01	682 00				
			13	27	1	1	All	7363	17- 7-'01	684 90	
						3	All	7363	17- 7-'01	684 22	
5	W. $\frac{1}{2}$ & N.E. $\frac{1}{4}$	7363				17- 7-'01	501 85				
5	S.E. $\frac{1}{4}$	7364				17- 7-'01	178 84				
7	All	7363				17- 7-'01	640 00				
9	All	7363				17- 7-'01	640 00				
13	W. $\frac{1}{2}$	7364				17- 7-'01	149 12	Balance Lake.			
13	E. $\frac{1}{2}$	7363				17- 7-'01	320 00				
15	All	7363				17- 7-'01	640 00				
17	All	7363				17- 7-'01	640 00				
19	All	7363				17- 7-'01	640 00				
21	All	7363				17- 7-'01	640 00				
23	W. $\frac{1}{2}$	7363				17- 7-'01	320 00				
23	E. $\frac{1}{2}$	7364				17- 7-'01	290 68	Balance Lake.			
25	W. $\frac{1}{2}$ & S.E. $\frac{1}{4}$	7363				17- 7-'01	480 00				
25	N.E. $\frac{1}{4}$	7365				17- 7-'01	155 79	Balance River.			
27	All	7363				17- 7-'01	640 00				
31	All	7363	17- 7-'01	640 00							
33	All	7363	17- 7-'01	640 00							
35	E. $\frac{1}{2}$ & N.W. $\frac{1}{4}$	7365	17- 7-'01	467 89	Balance River.						
35	S.W. $\frac{1}{4}$	7363	17- 7-'01	160 00							
14	27	1	1	All	7366	19- 7-'01	640 00				
			3	W. $\frac{1}{2}$ & S.E. $\frac{1}{4}$	7367	19- 7-'01	165 90	Balance River			
			3	N.E. $\frac{1}{4}$	7366	19- 7-'01	160 00				
			5	All	7366	19- 7-'01	640 00				
			7	W. $\frac{1}{2}$ & N.E. $\frac{1}{4}$	7366	19- 7-'01	480 00				
			7	S.E. $\frac{1}{4}$	7368	19- 7-'01	152 67	Balance Lake.			
			9	W. $\frac{1}{2}$	7366	19- 7-'01	320 00				
			9	E. $\frac{1}{2}$	7367	19- 7-'01	311 92	Balance River.			
13	E. $\frac{1}{2}$ & N.W. $\frac{1}{4}$	7366	19- 7-'01	480 00							

## CANADIAN PACIFIC RAILWAY

DESCRIPTION				PATENT			REMARKS				
T.	R.	M.	S.	Part of Section	No.	Date		Area			
44	27	W1	13	S.W. $\frac{1}{4}$	7368	19- 7-'01	130 21	Balance Lake.			
			15	W. $\frac{1}{2}$	7366	19- 7-'01	320 00				
			15	E. $\frac{1}{2}$	7369	13- 6-'03	242 40		Balance Lake.		
			17	All	7366	19- 7-'01	640 00				
			19	All	7366	19- 7-'01	640 00				
			21	E. $\frac{1}{2}$ & N.W. $\frac{1}{4}$	7366	19- 7-'01	480 00				
			21	S.W. $\frac{1}{4}$	7367	19- 7-'01	159 33		Balance River.		
			23	E. $\frac{1}{2}$ & N.W. $\frac{1}{4}$	7366	19- 7-'01	480 00				
			23	S.W. $\frac{1}{4}$	7369	13- 6-'03	138 10		Balance Lake.		
			27	All	7366	19- 7-'01	640 00				
			31	W. $\frac{1}{2}$ & S.E. $\frac{1}{4}$	7640	30- 8-'01	495 10		Balance River.		
			31	N.E. $\frac{1}{4}$	7641	30- 8-'01	160 00				
						33	All		9609	17- 3-'05	640 00
			45	27	1	1	All		9610	9- 3-'05	640 00
3	E. $\frac{1}{2}$ & N.W. $\frac{1}{4}$	9610				9- 3-'05	480 00				
3	S.W. $\frac{1}{4}$	9611				17- 3-'05	156 00				
5	All	9610				9- 3-'05	640 00				
7	All	9610				9- 3-'05	640 00				
9	All	9610				9- 3-'05	640 00				
13	All	9610				9- 3-'05	640 00				
15	W. $\frac{1}{2}$	9612				17- 3-'05	287 00	Balance Lake			
15	E. $\frac{1}{2}$	9610				9- 3-'05	320 00				
17	All	9610				9- 3-'05	640 00				
19	All	9610				9- 3-'05	640 00				
21	All	9610				9- 3-'05	640 00				
23	All	9610				9- 3-'05	640 00				
25	All	9610				9- 3-'05	640 00				
27	All	9610	9- 3-'05	640 00							
31	All	9610	9- 3-'05	640 00							
33	All	9610	9- 3-'05	640 00							
35	All	9610	9- 3-'05	640 00							
46	27	4	1	All	7370	19- 7-'01	640 00				
			3	All	7370	19- 7-'01	640 00				
			5	All	7370	19- 7-'01	640 00				
			7	All	7370	19- 7-'01	640 00				
			9	All	7370	19- 7-'01	640 00				
			13	All	7370	19- 7-'01	640 00				
			15	All	7370	19- 7-'01	640 00				
			17	All	7370	19- 7-'01	640 00				
			19	All	7370	19- 7-'01	640 00				
			21	All	7370	19- 7-'01	640 00				
23	All	7370	19- 7-'01	640 00							

## MAIN LINE LAND GRANT

DESCRIPTION					PATENT			REMARKS
T.	R.	M.	S.	Part of Section	No.	Date	Area	
16	27	W 1	25	All	7370	19- 7-'01	640 00	
			27	All	7370	19- 7-'01	640 00	
			31	All	7370	19- 7-'01	631 00	
			33	All	7370	19- 7-'01	633 00	
			35	All	7370	19- 7-'01	633 00	
47	27	4	1	All	7371	20- 7-'01	637 51	
			3	All	7371	20- 7-'01	638 08	
			5	All	7371	20- 7-'01	635 98	
			7	All	7371	20- 7-'01	640 00	
			9	All	7371	20- 7-'01	610 00	
			13	All	7371	20- 7-'01	640 00	
			15	N. $\frac{1}{2}$	7372	20- 7-'01	228 00	Balance Lake
			15	S. $\frac{1}{2}$	7371	20- 7-'01	320 00	
			17	All	7371	20- 7-'01	640 00	
			19	All	7371	20- 7-'01	640 00	
			21	All	7371	20- 7-'01	640 00	
			23	All	7371	20- 7-'01	640 00	
			25	All	7371	20- 7-'01	640 00	
			27	All	7371	20- 7-'01	640 00	
			31	All	7371	20- 7-'01	640 00	
33	All	7371	20- 7-'01	610 00				
35	All	7371	20- 7-'01	610 00				
48	27	4	1	E. $\frac{1}{2}$ & N.W. $\frac{1}{4}$	7373	20- 7-'01	480 00	
			1	S.W. $\frac{1}{4}$	7374	20- 7-'01	139 00	Balance Lake.
			3	All	7374	20- 7-'01	501 00	Balance Lake.
			5	All	7374	20- 7-'01	481 10	Balance Lake.
			7	All	7374	20- 7-'01	629 60	Balance Lake.
			9	All	7373	20- 7-'01	610 00	
			13	All	7373	20- 7-'01	640 00	
			15	All	7373	20- 7-'01	640 00	
			17	All	7373	20- 7-'01	610 00	
			19	All	7373	20- 7-'01	640 00	
			21	N. $\frac{1}{2}$	7373	20- 7-'01	320 00	
			21	S. $\frac{1}{2}$	7375	20- 7-'01	269 00	Balance Lake.
			23	All	7373	20- 7-'01	640 00	
			25	All	7373	20- 7-'01	640 00	
			27	All	7373	20- 7-'01	640 00	
31	All	7373	20- 7-'01	640 00				
33	All	7373	20- 7-'01	640 00				
35	All	7373	20- 7-'01	640 00				
49	27	4	1	All	7376	20- 7-'01	640 00	
			3	All	7376	20- 7-'01	640 00	

## CANADIAN PACIFIC RAILWAY

DESCRIPTION					PATENT			REMARKS
T.	R.	M.	S.	Part of Section	No.	Date	Area	
19	27	W 1	5	All	7376	20-7-01	640 00	
			7	All	7376	20-7-01	640 00	
			9	All	7376	20-7-01	640 00	
			13	All	7376	20-7-01	640 00	
			15	All	7376	20-7-01	640 00	
			17	All	7376	20-7-01	640 00	
			19	All	7376	20-7-01	640 00	
			21	All	7376	20-7-01	640 00	
			23	All	7376	20-7-01	640 00	
			25	All	7376	20-7-01	640 00	
			27	All	7376	20-7-01	640 00	
			31	All	7376	20-7-01	640 00	
			33	All	7376	20-7-01	640 00	
			35	N.W. 1/4	1951	19-8-02	160 00	
			35	N.E. 1/4	5000	19-8-02	160 00	
			35	S. 1/2	7376	20-7-01	320 00	
			50	27	1	1	All	7380
3	All	7380				19-7-01	640 00	
5	All	7380				19-7-01	640 00	
7	All	7380				19-7-01	640 00	
9	All	7380				19-7-01	640 00	
13	All	7380				19-7-01	640 00	
15	All	7380				19-7-01	640 00	
17	All	7380				19-7-01	640 00	
19	W. 1/2 & S.E. 1/4	7380				19-7-01	480 00	
19	N.E. 1/4	7378				20-7-01	144 42	Balance River.
21	All	7380				19-7-01	640 00	
23	All	7380				19-7-01	640 00	
25	All	7380				19-7-01	640 00	
27	N.W. 1/4	7378				20-7-01	126 19	Balance River.
27	N.E. 1/4	7379a				18-7-01	117 19	N. & S. of River.
27	N.E. 1/4	10152				19-2-06	6 28	Island.
27	S.W. 1/4	7377				20-7-01	122 00	South of River.
27	S.W. 1/4	10153				20-2-06	1 69	Part of Island.
27	S.E. 1/4	7380				19-7-01	160 00	
31	N.W. 1/4	7381				19-7-01	147 48	Balance Lakes.
31	E. 1/2 & S.W. 1/4	7380	19-7-01	479 00				
33	All	7380	19-7-01	638 00				
35	W. 1/2	7382	20-7-01	252 81	Balance River.			
35	E. 1/2	7378	20-7-01	276 05	Balance River.			
52	27	1	4	All	7384	17-7-01	640 00	
			3	N. 1/2	7384	17-7-01	320 00	

## MAIN LINE LAND GRANT

DESCRIPTION				PATENT			REMARKS	
T.	R.	M.	S.	Part of Section	No.	Date		Area
52	27	W4	3	S <sub>1</sub> <sup>2</sup>	9636	22- 3-05	320 00	
			5	W <sub>1</sub> <sup>2</sup>	7385	30- 5-03	274 00	Balance Lake
			5	E <sub>1</sub> <sup>2</sup>	7384	17- 7-01	320 00	
			7	All	7384	17- 7-01	640 00	
			9	E <sub>1</sub> <sup>2</sup> & S.W. <sub>1</sub> <sup>2</sup>	7384	17- 7-01	480 00	
			9	N.W. <sub>1</sub> <sup>2</sup>	7386	29- 5-03	146 00	Balance Lake
			13	All	7384	17- 7-01	640 00	
			15	All	7384	17- 7-01	640 00	
			17	N <sub>1</sub> <sup>2</sup>	7384	17- 7-01	320 00	
			17	S <sub>1</sub> <sup>2</sup>	7386	29- 5-03	273 50	Balance Lake.
			19	All	7384	17- 7-01	640 00	
			21	All	7384	17- 7-01	640 00	
			23	All	7384	17- 7-01	640 00	
			25	All	7384	17- 7-01	640 00	
			27	All	7384	17- 7-01	640 00	
			31	E <sub>1</sub> <sup>2</sup> & S.W. <sub>1</sub> <sup>2</sup>	7384	17- 7-01	480 00	
			31	N.W. <sub>1</sub> <sup>2</sup>	4997	8- 3-01	160 00	
			33	E <sub>1</sub> <sup>2</sup> & S.W. <sub>1</sub> <sup>2</sup> 1, 1, 1, S. 11, 12, 14.	7384	17- 7-01	600 00	
			35	S <sub>1</sub> <sup>2</sup>	7384	17- 7-01	320 00	
53	27	1	1	All	7387	16- 7-01	640 00	
			3	All	7387	16- 7-01	640 00	
			5	All	7387	16- 7-01	640 00	
			7	All	7387	16- 7-01	640 00	
			9	All	7387	16- 7-01	640 00	
			13	All	7387	16- 7-01	640 00	
			15	All	7387	16- 7-01	640 00	
			17	All	7387	16- 7-01	640 00	
			19	All	7546	30- 7-01	640 00	
			21	N <sub>1</sub> <sup>2</sup>	7388	17- 7-01	243 62	Balance Reserve.
			21	S <sub>1</sub> <sup>2</sup>	7387	16- 7-01	320 00	
			23	N.W. <sub>1</sub> <sup>2</sup>	5225	11- 3-04	124 69	Balance Reserve.
			23	N.E. <sub>1</sub> <sup>2</sup>	7388	17- 7-01	124 11	Balance Reserve.
			23	S <sub>1</sub> <sup>2</sup>	7387	16- 7-01	320 00	
54	27	1	5	All	7390	17- 7-01	338 08	Balance Reserve.
			7	All	7389	16- 7-01	640 00	
			17	All	7390	17- 7-01	336 90	Balance Reserve.
			19	All	7389	16- 7-01	640 00	
			31	All	7389	16- 7-01	639 68	Balance Lake.
			33	N <sub>1</sub> <sup>2</sup>	7391	17- 7-01	29 00	Balance Reserve.
			35	N <sub>1</sub> <sup>2</sup>	7391	17- 7-01	176 00	Balance Reserve.
55	27	1	1	All	7392	16- 7-01	638 58	Balance Lake.



## CANADIAN PACIFIC RAILWAY

DESCRIPTION					PATENT			REMARKS
T.	R.	M.	S.	Part of Section	No.	Date	Area	
55	27	W4	3	E. $\frac{1}{2}$ & N.W. $\frac{1}{4}$	7392	16- 7-'01	178 75	
				S.W. $\frac{1}{4}$	7393	17- 7-'01	122 00	Balance Reserve.
			5	N. $\frac{1}{2}$	7392	16- 7-'01	320 00	
				S. $\frac{1}{2}$	7394	17- 7-'01	259 50	Balance Lake.
			7	E. $\frac{1}{2}$	7395	17- 7-'01	252 32	Bal. Lake & River
				All	7392	16- 7-'01	640 00	
			13	All	7392	16- 7-'01	640 00	
				All	7392	16- 7-'01	640 00	
			17	All	7392	16- 7-'01	640 00	
				E. $\frac{1}{2}$	7395	17- 7-'01	252 64	Balance Reserve.
			21	All	7392	16- 7-'01	640 00	
				All	7392	16- 7-'01	640 00	
			25	N.W. $\frac{1}{4}$	7396	17- 7-'01	21 72	Balance Reserve.
				N.E. $\frac{1}{4}$	7392	16- 7-'01	160 00	
			25	S. $\frac{1}{2}$	4735	24- 9-'00	216 10	Balance Reserve.
				S. $\frac{1}{2}$	7397	17- 7-'01	90 08	Balance Reserve.
			56	27	1	1	E. $\frac{1}{2}$	7398
W. $\frac{1}{2}$	7399	17- 7-'01					41 38	Balance Reserve.
13	W. $\frac{1}{2}$	7399				17- 7-'01	37 32	Balance Reserve.
	E. $\frac{1}{2}$	7398				17- 7-'01	320 00	
25	W. $\frac{1}{2}$	7399				17- 7-'01	33 68	Balance Reserve.
	E. $\frac{1}{2}$	7398				17- 7-'01	320 00	
31	N.E. $\frac{1}{4}$	7400				18- 7-'01	127 68	Balance Reserve.
	S.E. $\frac{1}{4}$	7401				17- 7-'01	90 69	Balance Reserve.
33	N. $\frac{1}{2}$	7398				17- 7-'01	320 00	
	S. $\frac{1}{2}$	7402				18- 7-'01	210 12	Balance Reserve.
35	N. $\frac{1}{2}$	7398				17- 7-'01	320 00	
	S. $\frac{1}{2}$	7402				18- 7-'01	260 10	Balance Reserve.
57	27	1				1	All	7403
			All	7403	18- 7-'01		640 00	
			5	All	7403	18- 7-'01	640 00	
				E. $\frac{1}{2}$ (frac.)	7401	18- 7-'01	256 69	
			9	All	7403	18- 7-'01	640 00	
				All	7403	18- 7-'01	640 00	
			15	All	7403	18- 7-'01	640 00	
				All	7403	18- 7-'01	640 00	
			19	E. $\frac{1}{2}$ (frac.)	7401	18- 7-'01	256 60	
				All	7403	18- 7-'01	640 00	
			23	All	7403	18- 7-'01	640 00	
				All	7403	18- 7-'01	640 00	
			27	All	7403	18- 7-'01	640 00	
E. $\frac{1}{2}$ (frac.)	7401	18- 7-'01		259 95				

## MAIN LINE LAND GRANT

DESCRIPTION				PATENT			REMARKS	
T.	P.	M.	S.	Part of Section	No.	Date		Area
57	27	W4	33	All	7403	18- 7-'01	640 00	
			35	All	7403	18- 7-'01	640 00	
19	28	4	17	All	8355	22- 4-'03	640 00	
			19	W. $\frac{1}{2}$	8356	22- 4-'03	308 46	Bal. Right of way.
			19	N.W. $\frac{1}{4}$	2313	22- 2-'03	5 92	C.&E. R. of way.
			19	S.W. $\frac{1}{4}$	2120	13-12-'92	5 86	C.&E. R. of way.
			19	N.E. $\frac{1}{4}$	7612	12- 9-'01	160 00	
			19	S.E. $\frac{1}{4}$	8355	22- 4-'03	160 00	
			21	All	8355	22- 4-'03	640 00	
			23	All	8355	22- 4-'03	640 00	
			25	All	8355	22- 4-'03	640 00	
			27	All	8355	22- 4-'03	640 00	
			31	N.W. $\frac{1}{4}$	8356	22- 4-'03	153 98	Bal. Right of way.
			31	N.W. $\frac{1}{4}$	2312	24- 8-'03	6 02	C.&E. R. of way.
			31	N.E. $\frac{1}{4}$	8355	22- 4-'03	160 00	
			31	S. $\frac{1}{2}$	4833	4- 3-'01	313 98	Bal. Right of way.
			31	S.W. $\frac{1}{4}$	2312	24- 8-'03	6 02	C.&E. R. of way.
			33	All	8355	22- 4-'03	640 00	
			35	All	8355	22- 4-'03	640 00	
20	28	1	1	All	8357	2- 5-'03	640 00	
			3	All	8357	2- 5-'03	640 00	
			5	All	8357	2- 5-'03	640 00	
			7	N.W. $\frac{1}{4}$ & Part S.W. $\frac{1}{4}$	8804	30-11-'03	261 86	
			7	Bal. of S.W. $\frac{1}{4}$	4831	13- 5-'01	45 62	E. of Right of way.
			7	W. $\frac{1}{2}$	2311	20- 8-'03	42 52	C.&E. R. of way.
			7	N.E. $\frac{1}{4}$	8803	30-11-'03	160 00	
			7	S.E. $\frac{1}{4}$	8357	2- 5-'03	160 00	
			9	All	8357	2- 5-'03	640 00	
			13	All	8357	2- 5-'03	640 00	
			15	All	8357	2- 5-'03	640 00	
			17	N.W. $\frac{1}{4}$ , W. $\frac{1}{2}$ of N.E. $\frac{1}{4}$	8805	30-11-'03	233 00	Balanc. Roadway.
			17	S.W. $\frac{1}{4}$	8357	2- 5-'03	160 00	
			17	E. $\frac{1}{2}$ of N.E. $\frac{1}{4}$	2311	11- 9-'03	80 00	
			17	S.E. $\frac{1}{4}$	7873	8-10-'02	160 00	
			19	W. $\frac{1}{2}$ & S.E. $\frac{1}{4}$	8357	2- 5-'03	480 00	
			19	N.E. $\frac{1}{4}$	8420	13- 6-'03	160 00	
			21	All	8357	2- 5-'03	640 00	
			23	All	8357	2- 5-'03	640 00	
			25	All	8357	2- 5-'03	640 00	
			27	All	8357	2- 5-'03	640 00	

## CANADIAN PACIFIC RAILWAY

DESCRIPTION				PATENT			REMARKS	
T.	R.	M.	S.	Part of Section	No.	Date		Area
20	28	W1	31	E. $\frac{1}{2}$ & S.W. $\frac{1}{4}$	8357	2- 5-'03	480.00	
			31	N.W. $\frac{1}{4}$	7643	12- 9-'01	160.00	
			33	All	8357	2- 5-'03	640.00	
			35	All	8357	2- 5-'03	640.00	
21	28	1	1	All	8358	2- 5-'03	640.00	
			3	All	8806	30-11-'03	640.00	
			5	All	8359	1- 5-'03	605.45	Balance River
			7	W. $\frac{1}{2}$	8806	30-11-'03	320.00	
			7	E. $\frac{1}{2}$	8358	2- 5-'03	320.00	
			9	W. $\frac{1}{2}$	8360	1- 5-'03	91.36	East of River.
			9	W. $\frac{1}{2}$	1896	15- 8-'91	496.71	West of River.
			9	E. $\frac{1}{2}$	8358	2- 5-'03	320.00	
			13	All	8358	2- 5-'03	640.00	
			15	All	1971	15- 3-'92	610.07	Balance River.
			17	All	1150	17- 1-'90	640.00	
			19	W. $\frac{1}{2}$ & S.E. $\frac{1}{4}$	8358	2- 5-'03	480.00	
			19	N.E. $\frac{1}{4}$	1012	18- 1-'99	160.00	
			21	All	1895	17- 8-'91	640.00	
			23	All	2158	18- 1-'93	639.00	
			25	All	2157	18- 1-'93	492.26	South of River.
			27	N.W. $\frac{1}{4}$ , N. $\frac{1}{2}$ of S.E. $\frac{1}{4}$	8358	2- 5-'03	210.00	
			27	N.E. $\frac{1}{4}$	8361	1- 5-'03	153.00	Balance River
			27	S.W. $\frac{1}{4}$	8362	1- 5-'03	160.00	
			31	N. $\frac{1}{2}$	8358	2- 5-'03	320.00	
			31	S.W. $\frac{1}{4}$	8362	1- 5-'03	160.00	
			31	S.E. $\frac{1}{4}$	3028	18- 5-'96	460.00	
			33	N.W. $\frac{1}{4}$	1107	3- 2-'00	160.00	
			33	N.E. $\frac{1}{4}$	5836	23- 1-'01	660.00	
			33	S.W. $\frac{1}{4}$	4832	8- 3-'01	160.00	
			33	S.E. $\frac{1}{4}$	8081	11-12-'02	160.00	
			35	S.E. $\frac{1}{4}$	10151	19- 2-'06	1.50	Island.
			35	S. of River	8363	2- 5-'03	1.50	Bal. 304.15 A. in Irr. Plock
22	28	1	3	W	8807	30-11-'03	20.00	West of River
			5	All	3173	8- 9-'96	482.99	West of River.
			7	E. $\frac{1}{2}$ & N.W. $\frac{1}{4}$	8361	21- 1-'03	213.17	South of River
			7	S.W. $\frac{1}{4}$	8366	23- 1-'03	160.00	
35	28	1	1	All	6841	13- 6-'01	627.26	
			5	N. $\frac{1}{2}$	5102	18- 3-'01	320.00	
			5	S.W. $\frac{1}{4}$	6842	13- 6-'01	158.96	
			5	S.E. $\frac{1}{4}$	6841	13- 6-'01	158.36	

# 35-28-W4

## MAIN LINE LAND GRANT

DESCRIPTION				PATENT			REMARKS				
T.	R.	M.	S.	Part of Section	No.	Date		Area			
35	28	W4	9	N $\frac{1}{2}$	6811	13- 6-'01	320 00				
			13	All	6811	13- 6-'01	610 00				
			15	All	1927	21- 3-'01	610 00				
			17	W $\frac{1}{2}$	6811	11- 6-'01	306 98	Bal. Right of way.			
			17	W $\frac{1}{2}$	2918	1- 3-'97	13 02	C&E. R. of way.			
			17	N.E. $\frac{1}{4}$	5272	6- 6-'01	160 00				
			17	S.E. $\frac{1}{4}$	6812	13- 6-'01	160 00				
			19	All (frac.)	2513	30- 8-'91	571 73				
			21	E. $\frac{1}{2}$ & L.S. 3, 4, 5	6811	13- 6-'01	110 00				
			21	L.S. 6	5099	15- 3-'01	40 00				
			21	N.W. $\frac{1}{4}$	2037	25- 5-'92	157 80	Bal. Right of way.			
			21	N.W. $\frac{1}{4}$	2918	1- 3-'97	2 20	C&E. R. of way.			
			23	All	6811	13- 6-'01	610 00				
			25	All	6811	13- 6-'01	610 00				
			27	E. $\frac{1}{2}$	6811	13- 6-'01	320 00				
			27	N.W. $\frac{1}{4}$	6811	11- 6-'01	153 82	Bal. Right of way.			
			27	N.W. $\frac{1}{4}$	2918	1- 3-'97	6 18	C&E. R. of way.			
			27	S.W. $\frac{1}{4}$	1185	30- 8-'00	156 66	Bal. Right of way.			
			27	S.W. $\frac{1}{4}$	2918	1- 3-'97	3 31	C&E. R. of way.			
			31	N. $\frac{1}{2}$ (frac.)	1520	16- 8-'00	285 37				
			31	S. $\frac{1}{2}$ (frac.)	6811	13- 6-'01	285 56				
			33	W $\frac{1}{2}$	6812	13- 6-'01	320 00				
			33	N.E. $\frac{1}{4}$	6811	13- 6-'01	160 00				
			33	S.E. $\frac{1}{4}$	5100	15- 4-'01	160 00				
			35	W. $\frac{1}{2}$ & S.E. $\frac{1}{4}$	6811	13- 6-'01	480 00				
			35	N.E. $\frac{1}{4}$	6813	13- 6-'01	159 25	Balance Lake.			
			37	28	1	7	All (frac.)	6815	12- 6-'01	573 00	
						17	All	6815	12- 6-'01	610 00	
						19	All (frac.)	6815	12- 6-'01	572 00	
						31	All (frac.)	6815	12- 6-'01	570 00	
			38	28	1	5	All	6816	12- 6-'01	610 00	
						7	E. $\frac{1}{2}$ & S.W. $\frac{1}{4}$	6817	12- 6-'01	351 55	Balance Lake.
						7	N.W. $\frac{1}{4}$	2251	21- 1-'93	49 67	South of Lake.
						9	All	6816	12- 6-'01	610 00	
						61	L.S. 3 & 4 (frac.)	11264	20- 6-'10	3 00	S. of Road & Riv.
17	All	6817				12- 6-'01	382 25	Balance Lake			
19	E. $\frac{1}{2}$ & N.W. $\frac{1}{4}$	6817				12- 6-'01	209 50	Balance Lake			
21	All	6816				12- 6-'01	610 00				
31	All (frac.)	6816				12- 6-'01	563 57				
33	All	6816				12- 6-'01	633 61				
39	28	1	1	All	6818	12- 6-'01	611 11				

## CANADIAN PACIFIC RAILWAY

DESCRIPTION					PATENT			REMARKS
T.	R.	M.	S.	Part of Section	No.	Date	Area	
39	28	W 4	3	All	6848	12-6-01	612 96	
			5	All (frac.)	6848	12-6-01	382 71	
			9	All	6848	12-6-01	640 00	
			13	N. $\frac{1}{2}$	6848	12-6-01	320 00	
			13	S. $\frac{1}{2}$	6849	13-6-01	322 50	
			15	All	6849	13-6-01	637 50	
			17	All (frac.)	6848	12-6-01	380 00	
			21	N. $\frac{1}{2}$	6850	12-6-01	288 00	Balance Lake
			21	S. $\frac{1}{2}$	6849	13-6-01	341 00	Balance River
			23	All	6848	12-6-01	640 00	
			25	All	6848	12-6-01	640 00	
			27	All	6848	12-6-01	640 00	
			33	All	6848	12-6-01	640 00	
			35	All	6848	12-6-01	640 00	
			10	28	4	4	All	6851
3	All	6851				13-6-01	640 00	
5	All (frac.)	6851				13-6-01	388 80	
9	All	6851				13-6-01	640 00	
13	All	6851				13-6-01	640 00	
15	W. $\frac{1}{2}$ & N.E. $\frac{1}{4}$	6851				13-6-01	480 00	
15	S.E. $\frac{1}{4}$	5002				8-3-01	160 00	
17	All (frac.)	6851				13-6-01	385 55	
21	N.W. $\frac{1}{4}$	2735				21-12-91	67 60	Balance Lake
21	S	6852				14-6-01	301 94	Balance Lake
23	E. $\frac{1}{2}$ & S.W. $\frac{1}{4}$	6851				13-6-01	480 00	
23	N.W. $\frac{1}{4}$	5182				13-3-01	160 00	
25	All	6851				13-6-01	640 00	
35	E. $\frac{1}{2}$	6852				14-6-01	278 20	Balance Lake.
11	28	4				4	All	6853
			13	All	6853	12-6-01	637 30	
			15	E	6854	12-6-01	34 50	Balance Lake.
			23	All	6853	12-6-01	640 00	
			25	All	6853	12-6-01	640 00	
			27	E. $\frac{1}{2}$ & N.W. $\frac{1}{4}$	6853	12-6-01	480 00	
			27	S.W. $\frac{1}{4}$	6851	12-6-01	130 00	Balance Lake
			33	W. $\frac{1}{2}$	6854	12-6-01	202 50	Balance Lake
			33	E. $\frac{1}{2}$	6853	12-6-01	320 00	
			35	All	6853	12-6-01	638 00	
12	28	4	4	All	7032	29-8-01	644 00	
			3	All	7032	29-8-01	674 00	
			5	E	7033	28-8-01	205 00	Balance Lake
			5	N.W. $\frac{1}{4}$ (frac.)	7031	27-8-01	41 00	

## 42-28-W4

## MAIN LINE LAND GRANT

DESCRIPTION					PATENT			REMARKS			
T.	R.	M.	S.	Part of Section	No.	Date	Area				
12	28	W4	9	All	7632	29- 8-'01	640.00				
			13	All	7632	29- 8-'01	640.00				
			15	All	7632	29- 8-'01	640.00				
			17	E $\frac{1}{2}$	7632	29- 8-'01	320.00				
			17	W $\frac{1}{2}$ (frac.)	7635	27- 8-'01	71.00				
			21	All	7632	29- 8-'01	640.00				
			23	All	7632	29- 8-'01	640.00				
			25	All	7632	29- 8-'01	640.00				
			27	All	7632	29- 8-'01	640.00				
			33	All	7632	29- 8-'01	652.00				
			35	All	7632	29- 8-'01	668.00				
			13	28	4	1	W $\frac{1}{2}$	7405	18- 7-'01	336.70	
						1	E $\frac{1}{2}$	7406	18- 7-'01	241.30	Balance Lake.
						3	All	9611	15- 3-'05	651.07	
9	All (frac.)	9611				15- 3-'05	196.48				
13	All	7105				18- 7-'01	640.00				
15	W $\frac{1}{2}$	7406				18- 7-'01	275.35	Balance Lake.			
15	E $\frac{1}{2}$	7405				18- 7-'01	320.00				
21	All (frac.)	7107				18- 7-'01	194.72				
23	All	9611				15- 3-'05	640.00				
25	All	7105				18- 7-'01	640.00				
27	All	9611				15- 3-'05	640.00				
33	All (frac.)	9611				15- 3-'05	194.21				
35	All	7105				18- 7-'01	640.00				
14	28	C				1	W $\frac{1}{2}$ & N.E $\frac{1}{4}$	9615	12- 9-'04	480.00	
			1	S.E $\frac{1}{4}$	7857	2- 9-'02	160.00				
			3	All	9615	12- 9-'01	640.00				
			9	All (frac.)	9615	12- 9-'01	193.11				
			13	All	9615	12- 9-'01	640.00				
			15	All	9615	12- 9-'01	640.00				
			21	All (frac.)	9615	12- 9-'01	192.21				
			23	All	9615	12- 9-'01	640.00				
			25	All	9615	12- 9-'01	640.00				
			27	All	9615	12- 9-'01	640.00				
			33	All (frac.)	9615	12- 9-'01	190.96				
			35	All	7857	2- 9-'02	640.00				
			15	28	4	1	All	8132	24- 6-'03	640.00	
						3	All	8132	24- 6-'03	640.00	
9	All (frac.)	8132				24- 6-'03	189.00				
13	All	8632				24- 6-'03	640.00				
15	All	8132				24- 6-'03	640.00				
21	All (frac.)	8632				24- 6-'03	192.00				

## CANADIAN PACIFIC RAILWAY

DESCRIPTION					PATENT			REMARKS
T.	R.	M.	S.	Part of Section	No.	Date	Area	
45	28	W1	23	All	8432	21-6-'03	640 00	
			25	All	8432	21-6-'03	640 00	
			27	All	8432	21-6-'03	640 00	
			33	All (frac.)	8432	21-6-'03	192 00	
			35	All	8432	21-6-'03	640 00	
46	28	1	1	All	8451	17-2-'03	640 00	
			3	All	8451	17-2-'03	640 00	
			9	All (frac.)	8452	17-2-'03	191 00	
17	28	1	1	All	7408	18-7-'01	640 00	
			13	All	7408	18-7-'01	640 00	
			23	All	7408	18-7-'01	640 00	
			25	All	7408	18-7-'01	640 00	
			35	All	7408	18-7-'01	640 00	
48	28	1	1	All	7409	19-7-'01	640 00	
			13	All	7410	18-7-'01	569 00	Balance Lake.
			23	All	7409	19-7-'01	640 00	
			25	All	7409	19-7-'01	640 00	
			35	All	7409	19-7-'01	640 00	
1	28	1	1	All	8695	18-11-'03	640 00	
			13	All	8695	18-11-'03	636 00	
			23	All	8695	18-11-'03	640 00	
			25	All	8695	18-11-'03	636 00	
			35	All	8695	18-11-'03	639 00	
1	28	1	4	All	7411	17-7-'01	640 00	
			13	All	7411	17-7-'01	640 00	
			23	N.W. <sub>1</sub>	7411	17-7-'01	160 00	
			23	E. <sub>1</sub>	7412	17-7-'01	207 77	Balance River.
			23	S.W. <sub>1</sub>	7413	17-7-'01	26 90	North of River.
			23	S.W. <sub>1</sub>	7413	17-7-'01	36 13	South of River.
			25	N. <sub>1</sub>	7411	17-7-'01	320 00	
			25	S.W. <sub>1</sub>	7412	17-7-'01	65 34	Balance River.
			25	S.E. <sub>1</sub>	7411	17-7-'01	41 96	North of River.
			25	S.E. <sub>1</sub>	7411	17-7-'01	50 58	South of River.
			35	W. <sub>1</sub> & N.E. <sub>1</sub>	7414	17-7-'01	482 00	
52	28	1	35	S.E. <sub>1</sub>	7414a	17-7-'01	127 70	Balance Lake.
			1	W. <sub>1</sub> (frac.)	7416	18-7-'01	152 00	
			1	E. <sub>1</sub>	7415	20-7-'01	320 00	
			13	W. <sub>1</sub> (frac.)	7416	18-7-'01	152 76	
			13	E. <sub>1</sub>	7415	20-7-'01	320 00	
			25	W. <sub>1</sub> (frac.)	7416	18-7-'01	150 08	
			5	E. <sub>1</sub>	7415	20-7-'01	320 00	
53	28	1	W. <sub>1</sub> (frac.)	7418	18-7-'01	146 44		

# 53-28-W4

## MAIN LINE LAND GRANT

DESCRIPTION				PATENT			REMARKS	
T.	R.	M.	S.	Part of Section	No.	Date		Area
53	28	W4	1	E. $\frac{1}{2}$	7417	16-7-01	320 00	
			13	W. $\frac{1}{2}$ (frac.)	7418	16-7-01	152 60	
			13	N.E. $\frac{1}{4}$	7417	16-7-01	160 00	
			13	S.E. $\frac{1}{4}$	3899	16-5-00	160 00	
			25	W. $\frac{1}{2}$ (frac.)	7418	16-7-01	153 34	
			25	E. $\frac{1}{2}$	7417	16-7-01	320 00	
54	28	4	1	W. $\frac{1}{2}$ (frac.)	7420	20-7-01	151 89	
			1	E. $\frac{1}{2}$	7419	20-7-01	320 00	
			13	N.W. $\frac{1}{4}$ (frac.)	7420	20-7-01	75 46	
			13	S.W. $\frac{1}{4}$ (frac.)	5186	11-10-02	75 42	
			17	E. $\frac{1}{2}$	7419	20-7-01	320 00	
			25	W. $\frac{1}{2}$ (frac.)	7420	20-7-01	150 98	
			25	E. $\frac{1}{2}$	7419	20-7-01	320 00	
19	29	4	13	W. $\frac{1}{2}$	8377	21-1-03	320 00	
			13	E. $\frac{1}{2}$	8378	22-1-03	320 00	
			15	W. $\frac{1}{2}$	8379	22-1-03	320 00	
			15	N.E. $\frac{1}{4}$	7858	2-9-02	160 00	
			15	S.E. $\frac{1}{4}$	8377	21-1-03	160 00	
			17	All	8377	21-1-03	640 00	
			19	Fraction	8377	21-1-03	97 83	
			21	All	8377	21-1-03	640 00	
			23	W. $\frac{1}{2}$ & N.E. $\frac{1}{4}$	8377	21-1-03	180 00	
			23	S.E. $\frac{1}{4}$	8379	22-1-03	160 00	
			25	W. $\frac{1}{2}$	8378	22-1-03	320 00	
			25	E. $\frac{1}{2}$	8377	21-1-03	320 00	
			27	All	8377	21-1-03	640 00	
			31	Fraction	8808	30-11-03	96 36	
			33	All	8377	21-1-03	640 00	
35	N.W. $\frac{1}{4}$	5221	14-3-01	160 00				
35	S.W. $\frac{1}{4}$	8377	21-1-03	160 00				
35	E. $\frac{1}{2}$	8378	22-1-03	320 00				
20	29	4	1	All	8380	11-5-03	640 00	
			3	All	8380	11-5-03	640 00	
			5	All	8809	30-11-03	640 00	
			7	Fraction	8380	11-5-03	95 71	
			9	All	8380	11-5-03	640 00	
			13	E. $\frac{1}{2}$ & N.W. $\frac{1}{4}$	8381	11-5-03	157 43	Balance Right of way etc.
			13	E. $\frac{1}{2}$ & N.W. $\frac{1}{4}$	2602	3-10-93	71 92	Ch. E. R. of way.
			13	S.W. $\frac{1}{4}$	8380	11-5-03	160 00	
			15	N.W. $\frac{1}{4}$	3500	17-1-98	160 00	
			15	N.E. $\frac{1}{4}$	8381	11-5-03	158 92	Bal. Right of way.



## CANADIAN PACIFIC RAILWAY

T.	DESCRIPTION			PATENT			REMARKS		
	R.	M.	S.	Part of Section	No.	Date		Area	
20	29	W1	15	N.E. $\frac{1}{4}$	2310	3-10-03	1 08	C.&E. R. of way.	
			15	S. $\frac{1}{4}$	8380	11- 5-03	320 00		
			17	All	8380	11- 5-03	610 60		
			19	Fraction	7927	10-11-02	95 26		
			21	N.W. $\frac{1}{4}$	8381	11- 5-03	160 00		
			21	N.E. $\frac{1}{4}$	8383	11- 5-03	156 82		Bal. Right of way
			21	N.E. $\frac{1}{4}$	2358	20-12-03	3 48		
			21	S. $\frac{1}{4}$	8380	11- 5-03	320 00		
			23	All	8380	11- 5-03	610 00		
			25	All	8380	11- 5-03	610 00		
			27	N.W. $\frac{1}{4}$ & S.E. $\frac{1}{4}$	8380	11- 5-03	320 00		
			27	N.E. $\frac{1}{4}$	3875	27-10-98	160 00		
			27	S.W. $\frac{1}{4}$	8381	11- 5-03	160 00		
			31	Fraction	8380	11- 5-03	95 01		
			33	E. $\frac{1}{4}$ & S.W. $\frac{1}{4}$	8380	11- 5-03	180 00		
			33	N.W. $\frac{1}{4}$	8381	11- 5-03	160 00		
			35	N.W. $\frac{1}{4}$	3354	10- 6-97	160 00		
			35	S.W. $\frac{1}{4}$	8380	11- 5-03	160 00		
			35	E. $\frac{1}{4}$	2973	10- 2-96	320 00		
			21	29	1	1	All		8385
3	E. $\frac{1}{4}$ & N.W. $\frac{1}{4}$	8385				2- 5-03	180 00		
3	S.W. $\frac{1}{4}$	1607				22- 8-00	160 00		
5	All	8385				2- 5-03	610 00		
7	Fraction	8810				30-11-03	93 81		
9	W. $\frac{1}{4}$ & S.E. $\frac{1}{4}$	8087				11-12-02	180 00		
9	N.E. $\frac{1}{4}$	8085				11-12-02	160 00		
13	N.W. $\frac{1}{4}$	3617				22- 2-98	160 00		
13	S.W. $\frac{1}{4}$	3836				15- 8-98	160 00		
13	E. $\frac{1}{4}$	8385				2- 5-03	320 00		
15	N.W. $\frac{1}{4}$	1316				20-10-99	160 00		
15	E. $\frac{1}{4}$ & S.W. $\frac{1}{4}$	8385				2- 5-03	180 00		
17	All	8385				2- 5-03	610 00		
19	Fraction	8811				30-11-03	80 05		
19	E. $\frac{1}{4}$	2307				22- 2-97	9 22		
21	N.W. $\frac{1}{4}$	8385				2- 5-03	160 00		
21	N.E. $\frac{1}{4}$	2333				2- 9-93	160 00		
21	S.W. $\frac{1}{4}$	8386				2- 5-03	160 00		
21	S.E. $\frac{1}{4}$	3867				15- 8-98	160 00		
25	All	8385				2- 5-03	610 00		
25	E. $\frac{1}{4}$ & N.W. $\frac{1}{4}$	8385	2- 5-03	180 00					
25	S.W. $\frac{1}{4}$	8107	4- 5-07	157 48	Balance Roadway.				
27	All	2836	11- 6-95	610 00					

## MAIN LINE LAND GRANT

DESCRIPTION					PATENT			REMARKS
T.	R.	M.	S.	Part of Section	No.	Date	Area	
21	29	W 1	31	Fraction	7872	6-10-02	86.15	
			33	W 1/2 & S 1/4	8385	2-5-03	180.00	
			33	N 1/4	8810	30-11-03	159.30	Balance Broadway.
			35	W 1/2	8385	2-5-03	320.00	
			35	N 1/4	8386	2-5-03	160.00	
			35	S 1/4	7872	6-10-02	160.00	
22	29	1	1	W 1/2	307	30-11-85	320.00	
			1	E 1/2	8387	22-1-03	320.00	
			3	W 1/2 S. of River	3552	30-12-97	215.80	Bal. 39.900 in Int. Block.
			3	E 1/2	8387	22-1-03	320.00	
			5	W 1/2	8387	22-1-03	320.00	
			5	S 1/4	611	5-7-87	160.00	
			7	Fraction	8387	22-1-03	85.91	
			9	S 1/2	8812	30-11-03	115.10	South of River.
			17	In West Half	10155	19-2-06	16.00	Island.
			17	W 1/2	8765	5-11-03	161.00	West of River.
			19	E 1/2 tract	1909	2-10-91	56.10	South of River.
			31	N 1/2 tract	1621	22-8-90	43.90	
31	S 1/2 tract	1623	22-8-90	3.10	North of River.			
23	29	1	1	S 1/4 tract	9117	29-6-01	20.00	Balance River.
7	30	1	2	W 1/2 of S.W. 1/4	3713	30-5-98	80.64	



# W. of 4th Mer.

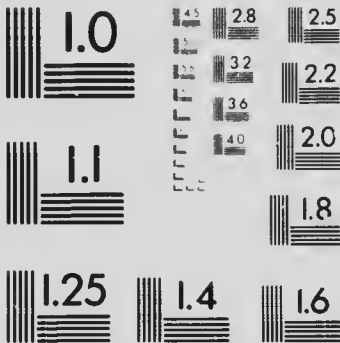
## LANDS NOT PREVIOUSLY LISTED

DESCRIPTION					PATENT			REMARKS
T.	R.	M.	S.	Part of Section	No	Date	Area	
23	1	W1	12	N. 1/2	11310	16-10-11	321 00	
				N. 1/2	11338	3- 9-13	308 30	
				S.E. 1/4	11337	3- 9-13	161 00	
				N.E. 1/4	11311	18-10-11	111 90	
				S.E. 1/4	11342	16-10-13	160 00	
33	4	4	25	N. 1/2 of S.E. 1/4 & E.S. 1/2 of E. 1/2	11325	21- 5-13	160 00	
35	4	4	4	S.E. 1/4 & E. 1/2 of S.W. 1/4	11312	13- 9-11	229 50	
35	7	4	9	S.W. 1/4	11304	12-10-11	161 00	
36	14	4	14	N.E. 1/4	11333	4- 4-12	160 00	
50	18	4	25	N. 1/2	11326	24- 1-12	8 00	Roadway.
				N. 1/2	11326	24- 1-12	8 00	Roadway.
14	22	4	25	E. 1/2	11181	14- 5-08	36 00	Formerly Lake.
16	24	4	27	N.E. 1/4	11135	12- 7-07	6 00	Right of Way.
19	24	4	33	S.W. 1/4	2734	21-12-94	6 70	South of Lake.
38	28	4	19	N.W. 1/4	9613	7- 8-01	107 30	Formerly Lake.
							<u>1947.70</u>	



# MICROCOPY RESOLUTION TEST CHART

ANSI and ISO TEST CHART No. 2



APPLIED IMAGE Inc.

260 North Main Street  
Rochester, New York 14609-1100  
Tel: (716) 482-4300  
Telex: 248 5443 434

# W. of 4th Mer.

## LANDS PATENTED TO THE COMPANY UNDER THE MAIN LINE LAND GRANT AND RE-VESTED IN THE CROWN

				DESCRIPTION	PATENT		REMARKS
T.	R.	M.	S.	Part of Section	No.	Area	
8	2	W1	5	N.W. $\frac{1}{4}$	9047	160 00	Cypress Hills Reserve.
				N.E. $\frac{1}{4}$	9047	160 00	Cypress Hills Reserve.
				S.W. $\frac{1}{4}$	9047	160 00	Cypress Hills Reserve.
				S.E. $\frac{1}{4}$	9047	160 00	Cypress Hills Reserve.
				N. $\frac{1}{2}$	9017	320 00	Cypress Hills Reserve.
				S.W. $\frac{1}{2}$	9017	160 00	Cypress Hills Reserve.
				S.E. $\frac{1}{2}$	9047	160 00	Cypress Hills Reserve.
				N.W. $\frac{1}{2}$	9047	160 00	Cypress Hills Reserve.
				N.E. $\frac{1}{2}$	9047	160 00	Cypress Hills Reserve.
				S.W. $\frac{1}{2}$	9047	160 00	Cypress Hills Reserve.
				S.E. $\frac{1}{2}$	9047	160 00	Cypress Hills Reserve.
				N.W. $\frac{1}{4}$	9047	160 00	Cypress Hills Reserve.
				N.E. $\frac{1}{4}$	9047	160 00	Cypress Hills Reserve.
				S.W. $\frac{1}{4}$	9047	160 00	Cypress Hills Reserve.
				S.E. $\frac{1}{4}$	9017	160 00	Cypress Hills Reserve.
				S.W. $\frac{1}{2}$	9929	151 30	Cypress Hills Reserve.
				S.E. $\frac{1}{2}$	9047	160 00	Cypress Hills Reserve.
				N. $\frac{1}{2}$	9047	320 00	Cypress Hills Reserve.
				N.W. $\frac{1}{2}$	9047	160 00	Cypress Hills Reserve.
				N.E. $\frac{1}{2}$	9047	160 00	Cypress Hills Reserve.
				N.W. $\frac{1}{4}$	9047	160 00	Cypress Hills Reserve.
				S.E. $\frac{1}{4}$	9047	160 00	Cypress Hills Reserve.
				S.W. $\frac{1}{4}$	9047	160 00	Cypress Hills Reserve.
				N.E. $\frac{1}{4}$	9017	160 00	Cypress Hills Reserve.
				N.W. $\frac{1}{4}$	9047	160 00	Cypress Hills Reserve.
				N.E. $\frac{1}{4}$	9047	160 00	Cypress Hills Reserve.
				S.W. $\frac{1}{4}$	9047	160 00	Cypress Hills Reserve.
S.E. $\frac{1}{4}$	9047	160 00	Cypress Hills Reserve.				
8	3	4	5	N. $\frac{1}{2}$	9055	320 00	Cypress Hills Reserve.
				S. $\frac{1}{2}$	9055	320 00	Cypress Hills Reserve.
				N.W. $\frac{1}{2}$	8245	160 00	Cypress Hills Reserve.
				S.E. $\frac{1}{2}$	9055	160 00	Cypress Hills Reserve.
				W. $\frac{1}{2}$ of N.E. $\frac{1}{2}$	9055	80 00	Cypress Hills Reserve.
				S.W. $\frac{1}{2}$	9055	160 00	Cypress Hills Reserve.
				N.W. $\frac{1}{2}$	9055	160 00	Cypress Hills Reserve.
				E. $\frac{1}{2}$ of N.E. $\frac{1}{2}$	9055	80 00	Cypress Hills Reserve.
				W. $\frac{1}{2}$	9055	320 00	Cypress Hills Reserve.
				N.E. $\frac{1}{4}$	9055	160 00	Cypress Hills Reserve.
				S.E. $\frac{1}{4}$	9055	160 00	Cypress Hills Reserve.
				S.W. $\frac{1}{4}$	9055	160 00	Cypress Hills Reserve.
				S.E. $\frac{1}{4}$	9055	160 00	Cypress Hills Reserve.

# W. of 4th Mer.

## LANDS PATENTED TO THE COMPANY UNDER THE MAIN LINE LAND GRANT AND RE-VESTED IN THE CROWN

T.	DESCRIPTION			Part of Section	PATENT		REMARKS
	R.	M.	S.		No.	Area	
8	3	W4	23	N. $\frac{1}{2}$ S. of Lake	9056	75 27	Cypress Hills Reserve.
42	6	4	33	N. $\frac{1}{2}$	9747	358 00	Buffalo Park Reserve.
			33	S. $\frac{1}{2}$	9748	237 20	Buffalo Park Reserve.
13	7	4	25	All	9755	610 00	Buffalo Park Reserve.
			27	N.W. $\frac{1}{4}$	9755	161 00	Buffalo Park Reserve.
			27	S. $\frac{1}{2}$	9755	322 00	Buffalo Park Reserve.
			27	E. $\frac{1}{2}$ of N.E. $\frac{1}{4}$	9755	80 50	Buffalo Park Reserve.
			27	W. $\frac{1}{2}$ of N.E. $\frac{1}{4}$	9755	80 50	Buffalo Park Reserve.
			33	N.W. $\frac{1}{4}$	9755	160 00	Buffalo Park Reserve.
			33	N.E. $\frac{1}{4}$	9755	160 00	Buffalo Park Reserve.
			33	S.W. $\frac{1}{4}$	9755	160 00	Buffalo Park Reserve.
			33	S.E. $\frac{1}{4}$	9755	160 00	Buffalo Park Reserve.
			35	All (Frac.)	9756	243 60	Buffalo Park Reserve.
41	7	4	3	All (Frac.)	11041	370 90	Buffalo Park Reserve.
			25	Most Northerly	3		
				Chains	11040	24 00	Buffalo Park Reserve.
			35	All (Frac.)	11042	369 80	Buffalo Park Reserve.
51	7	4	1	N.E. $\frac{1}{4}$	10120	161 00	
36	11	1	23	N.E. $\frac{1}{4}$	10231	160 00	
42	12	4	21	W. $\frac{1}{2}$ W. of River	8304	155 00	
54	12	4	25	N.W. $\frac{1}{4}$	10157	158 00	Homesteaded.
37	18	4	17	S.W. $\frac{1}{4}$	10173	160 00	Homesteaded.
54	19	4	7	N.E. $\frac{1}{4}$	7073	160 00	Timber Reserve
			7	N.W. $\frac{1}{4}$	7073	160 00	Timber Reserve.
			7	S. $\frac{1}{2}$	7073	320 00	Timber Reserve.
			19	N.W. $\frac{1}{4}$ & L.S. 5	7073	200 00	Deer Park.
			19	N.E. $\frac{1}{4}$	7073	160 00	Deer Park.
			19	N. $\frac{1}{2}$ of S.E. $\frac{1}{4}$	7073	80 00	Deer Park.
			19	L.S. 1, 2 & 3	7073	120 00	Deer Park.
			19	L.S. 4 & 6	7073	80 00	Deer Park.
			31	All	7073	638 68	Deer Park.
54	20	4	7	S.W. $\frac{1}{4}$	9589	160 00	
57	20	4	3	N.E. $\frac{1}{4}$	7627	160 00	Homesteaded.
54	21	4	3	S.E. $\frac{1}{4}$	7120	160 00	Homesteaded
18	22	4	35	E. $\frac{1}{2}$	8788	321 29	
51	22	4	13	N.W. $\frac{1}{4}$ (Frac.)	8151	61 10	Homesteaded
40	27	4	15	S.E. $\frac{1}{4}$	6836	42 00	
					<u>11,414.44</u>		





**Lands Patented to the Canadian  
Pacific Railway Company, under  
the Main Line Land Grant, in the  
IRRIGATION BLOCK**

CANADIAN PACIFIC RAILWAY

DESCRIPTION				PATENT			REMARKS
T.	R.	M.	S.	Part of Section	No.	Date	
11	44	W1	1	All	9150	20-7-04	640 00
			2	All	9150	20-7-04	640 00
			3	All	9150	20-7-04	640 00
			4	All	9150	20-7-04	640 00
			5	All	9150	20-7-04	640 00
			6	All	9150	20-7-04	640 00
			7	All	9150	20-7-04	640 00
			9	All	9150	20-7-04	640 00
			10	All	9150	20-7-04	640 00
			11	All	10527	21-4-06	640 00
			12	All	9150	20-7-04	640 00
			13	All	9150	20-7-04	640 00
			14	All	9150	20-7-04	640 00
			15	All	9150	20-7-04	640 00
			16	All	9150	20-7-04	640 00
			17	All	9150	20-7-04	640 00
			18	All	9150	20-7-04	640 00
			19	All	9150	20-7-04	640 00
			20	All	9150	20-7-04	640 00
			21	All	9150	20-7-04	640 00
			22	All	9150	20-7-04	640 00
			23	All	9150	20-7-04	640 00
			24	All	9150	20-7-04	640 00
			25	All	9150	20-7-04	640 00
			26	N.E. $\frac{1}{4}$	9150	20-7-04	160 00
			27	All	9150	20-7-04	640 00
			28	All	9150	20-7-04	640 00
			29	All	10527	21-4-06	640 00
			30	All	9150	20-7-04	640 00
			31	All	9150	20-7-04	633 12
			32	All	9150	20-7-04	633 84
			33	All	9150	20-7-04	633 84
			34	All	9150	20-7-04	633 68
			35	All	9150	20-7-04	633 52
			36	All	9150	20-7-04	633 08
15	44	1	1	All	9151	1-8-04	634 52
			2	W. $\frac{1}{2}$ , S.E. $\frac{1}{4}$ & S. $\frac{1}{2}$ of N.E. $\frac{1}{4}$	9151	1-8-04	554 49
			3	All	9151	1-8-04	634 45
			4	All	9151	1-8-04	634 44
			5	All	9151	1-8-04	634 37
			6	All	9151	1-8-04	634 33

MAIN LINE LAND GRANT

DESCRIPTION					PATENT			REMARKS
T.	R.	M.	S.	Part of Section	No.	Date	Area	
15	11	W1	7	All	9151	4-8-'01	640.00	
			9	All	9151	4-8-'04	640.00	
			10	All	9151	4-8-'04	610.00	
			11	All	10528	24-4-'06	640.00	
			12	E. $\frac{1}{2}$ & N.W. $\frac{1}{4}$	9151	4-8-'04	480.00	
			13	All	9151	4-8-'04	640.00	
			14	All	9151	4-8-'04	640.00	
			15	All	9151	4-8-'04	640.00	
			16	All	9151	4-8-'04	640.00	
			17	All	9151	4-8-'04	640.00	
			18	All	9151	4-8-'04	640.00	
			19	All	9151	4-8-'04	640.00	
			20	All	9151	4-8-'04	640.00	
			21	All	9151	4-8-'04	640.00	
			22	All	9151	4-8-'04	640.00	
			23	All	9151	4-8-'04	640.00	
			24	All	9151	4-8-'04	640.00	
			25	All	9151	4-8-'04	640.00	
			27	All	9151	4-8-'04	640.00	
			28	All	9151	4-8-'04	640.00	
			29	W. $\frac{1}{2}$ & S.E. $\frac{1}{4}$	10528	24-4-'06	480.00	
			29	N.E. $\frac{1}{4}$	10903	28-3-'07	119.00	Balance Lake.
			30	All	9151	4-8-'04	640.00	
			31	All	9151	4-8-'04	640.00	
			32	W. $\frac{1}{2}$ & N.E. $\frac{1}{4}$	9151	4-8-'04	480.00	
			32	S.E. $\frac{1}{4}$	9483	11-8-'04	132.70	Balance Lake.
			33	W. $\frac{1}{2}$ & N.E. $\frac{1}{4}$	9483	11-8-'04	338.60	Balance Lake.
			33	S.E. $\frac{1}{4}$	9151	4-8-'04	160.00	
			34	All	9151	4-8-'04	640.00	
			35	All	9151	4-8-'01	640.00	
			36	W. $\frac{1}{2}$	9151	4-8-'04	320.00	
			36	E. $\frac{1}{2}$	9152	7-7-'04	301.25	Bal. Right of way.
16	11	4	1	W. $\frac{1}{2}$ & S.E. $\frac{1}{4}$	9151	15-8-'01	153.33	Bal. Right of way.
			1	N.E. $\frac{1}{4}$	9153	15-8-'04	160.00	
			2	All	9153	15-8-'04	610.00	
			3	N. $\frac{1}{2}$	9481	1-9-'01	286.00	Balance Lake.
			3	S. $\frac{1}{2}$	9153	15-8-'01	320.00	
			4	All	9153	15-8-'04	640.00	
			5	N. $\frac{1}{2}$	9484	1-9-'04	251.00	Balance Lake.
			5	S. $\frac{1}{2}$	9153	15-8-'04	320.00	
			6	W. $\frac{1}{2}$ & S.E. $\frac{1}{4}$	9153	15-8-'04	480.00	
			6	N.E. $\frac{1}{4}$	9484	1-9-'04	105.00	Balance Lake.

CANADIAN PACIFIC RAILWAY

DESCRIPTION					PATENT			REMARKS
T.	R.	M.	S.	Part of Section	No.	Date	Area	
16	11	W1	7	W. $\frac{1}{2}$ & N.E. $\frac{1}{4}$	9153	15- 8-'01	480 00	
			7	S.E. $\frac{1}{4}$	9481	1- 9-'01	90 00	Balance Lake.
			9	All	9153	15- 8-'01	640 00	
			10	W. $\frac{1}{2}$	9153	15- 8-'01	320 00	
			10	E. $\frac{1}{2}$	9484	1- 9-'01	276 00	Balance Lake.
			11	N.W. $\frac{1}{4}$	10911	27- 3-'07	159 00	Balance Lake.
			11	S.W. $\frac{1}{4}$	10530	24- 4-'06	160 00	
			11	E. $\frac{1}{2}$	10529	7- 5-'06	302 19	Bal. Right of way.
			12	E. $\frac{1}{2}$ & N.W. $\frac{1}{4}$	9153	15- 8-'01	480 00	
			12	S.W. $\frac{1}{4}$	9154	15- 8-'01	151 59	Bal. Right of way.
			13	All	9153	15- 8-'01	640 00	
			14	W. $\frac{1}{2}$ & S.E. $\frac{1}{4}$	9154	15- 8-'01	450 16	Bal. Right of way.
			14	N.E. $\frac{1}{4}$	9153	15- 8-'01	160 00	
			15	N.W. $\frac{1}{4}$	9484	1- 9-'01	154 00	Balance Lake.
			15	N.E. $\frac{1}{4}$	9485	2- 9-'01	157 87	Bal. Right of way.
			15	S. $\frac{1}{2}$	9153	15- 8-'01	320 00	
			16	All	9153	15- 8-'01	640 00	
			17	All	9153	15- 8-'01	640 00	
			18	All	9153	15- 8-'01	640 00	
			19	W. $\frac{1}{2}$ & S.E. $\frac{1}{4}$	9153	15- 8-'01	480 00	
			19	N.E. $\frac{1}{4}$	9484	1- 9-'01	140 00	Balance Lake.
			20	E. $\frac{1}{2}$ & S.W. $\frac{1}{4}$	9153	15- 8-'01	480 00	
			20	N.W. $\frac{1}{4}$	9484	1- 9-'01	151 00	Balance Lake.
			21	N. $\frac{1}{2}$	9151	15- 8-'01	298 41	Bal. Right of way.
			21	S. $\frac{1}{2}$	9153	15- 8-'01	320 00	
			22	N.W. $\frac{1}{4}$	9154	15- 8-'01	156 94	Bal. Right of way.
			22	N.E. $\frac{1}{4}$	9153	15- 8-'01	160 00	
			22	S. $\frac{1}{2}$	9485	2- 9-'01	256 65	B. R. of W. & Lake
			23	E. $\frac{1}{2}$ & N.W. $\frac{1}{4}$	9153	15- 8-'01	480 00	
			23	S.W. $\frac{1}{4}$	9154	15- 8-'01	159 75	Bal. Right of way.
			24	All	9153	15- 8-'01	640 00	
			25	All	9153	15- 8-'01	640 00	
			26	N.E. $\frac{1}{4}$	9153	15- 8-'01	160 00	
			27	All	9153	15- 8-'01	640 00	
			28	E. $\frac{1}{2}$ & N.W. $\frac{1}{4}$	9153	15- 8-'01	480 00	
			28	S.W. $\frac{1}{4}$	9154	15- 8-'01	154 64	Bal. Right of way.
			29	N.W. $\frac{1}{4}$	10529	7- 5-'06	151 64	Bal. Right of way.
			29	N.E. $\frac{1}{4}$	10530	24- 4-'06	160 00	
			29	S. $\frac{1}{2}$	11132	10- 7-'07	285 72	Bal. Right of way.
			30	N. $\frac{1}{2}$	9485	2- 9-'01	277 75	Bal. Right of way.
			30	S. $\frac{1}{2}$	9484	1- 9-'01	201 00	Balance Lake.
			31	N. $\frac{1}{2}$	9153	15- 8-'01	320 00	

1/4  
N

16-~~W~~4  
IRRIGATION  
BLOCK

### MAIN LINE LAND GRANT

DESCRIPTION					PATENT			REMARKS
T.	R.	M.	S.	Part of Section	No.	Date	Area	
16	11	W1	31	S. 1/2	9154	15- 8-'01	365.57	Bal. Right of way
			32	All	9153	15- 8-'01	610.00	
			33	All	9153	15- 8-'01	610.00	
			31	All	9153	15- 8-'01	610.00	
			25	All	9153	15- 8-'01	610.00	
			36	All	9153	15- 8-'01	640.00	
17	11	4	1	All	9155	19- 7-'04	610.00	
			2	All	9155	19- 7-'04	610.00	
			3	All	9155	19- 7-'04	640.00	
			4	All	9155	19- 7-'04	610.00	
			5	All	9155	19- 7-'04	610.00	
			6	All	9155	19- 7-'04	640.00	
			7	All	9155	19- 7-'04	640.00	
			9	All	9155	19- 7-'04	640.00	
			10	All	9155	19- 7-'04	610.00	
			11	All	10531	24- 4-'06	640.00	
			12	All	9155	19- 7-'04	610.00	
				All	9155	19- 7-'04	610.00	
				All	9155	19- 7-'04	640.00	
			15	All	9155	19- 7-'04	640.00	
			16	All	9155	19- 7-'04	640.00	
			17	All	9155	19- 7-'04	610.00	
			18	All	9155	19- 7-'04	610.00	
			19	All	9155	19- 7-'04	610.00	
			20	All	9155	19- 7-'04	610.00	
			21	All	9155	19- 7-'04	640.00	
			22	All	9155	19- 7-'04	640.00	
			23	All	9155	19- 7-'04	640.00	
			24	All	9155	19- 7-'04	640.00	
			25	All	9155	19- 7-'04	610.00	
			26	N.E. 1/4	9155	19- 7-'04	160.00	
			27	All	9155	19- 7-'04	640.00	
			28	All	9155	19- 7-'04	640.00	
			29	All	10531	24- 4-'06	640.00	
			30	All	9155	19- 7-'04	640.00	
			31	All	9155	19- 7-'04	640.00	
			32	All	9155	19- 7-'04	640.00	
			33	All	9155	19- 7-'01	610.00	
			34	All	9155	19- 7-'04	640.00	
			35	All	9155	19- 7-'04	640.00	
			36	All	9155	19- 7-'04	640.00	
18	11	4	1	All	9156	1- 8-'04	640.00	

## CANADIAN PACIFIC RAILWAY

DESCRIPTION				PATENT			REMARKS	
T.	J.L.	M.	S.	Part of Section	No.	Date		Area
18	11	W 1	2	All	9156	1- 8-'01	640.00	
			3	All	9156	1- 8-'01	640.00	
			4	All	9156	1- 8-'01	640.00	
			5	All	9156	1- 8-'01	640.00	
			6	All	9156	1- 8-'01	640.00	
			7	All	9156	1- 8-'01	640.00	
			9	All	9156	1- 8-'01	640.00	
			10	All	9156	1- 8-'01	640.00	
			11	All	10532	24- 4-'06	640.00	
			12	All	9156	1- 8-'01	640.00	
			13	All	9156	1- 8-'01	640.00	
			14	All	9156	1- 8-'01	640.00	
			15	All	9156	1- 8-'01	640.00	
			16	All	9156	1- 8-'01	640.00	
			17	All	9156	1- 8-'01	640.00	
			18	All	9156	1- 8-'01	640.00	
			19	W <sub>1</sub> & N.E. <sub>1</sub>	9156	1- 8-'01	480.00	
			19	S.E. <sub>1</sub>	9486	11- 8-'01	140.00	Balance Pond.
			20	E <sub>1</sub> & N.W. <sub>1</sub>	9156	1- 8-'01	480.00	
			20	S.W. <sub>1</sub>	9486	11- 8-'01	449.50	Balance Pond
			21	All	9156	1- 8-'01	640.00	
			22	All	9156	1- 8-'01	640.00	
			23	All	9156	1- 8-'01	640.00	
			24	All	9156	1- 8-'01	640.00	
			25	All	9156	1- 8-'01	640.00	
			26	N.E. <sub>1</sub>	9156	1- 8-'01	160.00	
			27	All	9156	1- 8-'01	640.00	
			28	All	9156	1- 8-'01	640.00	
			29	All	10532	24- 4-'06	640.00	
			30	All	9156	1- 8-'01	640.00	
			31	All	9156	1- 8-'01	640.78	
			32	All	9156	1- 8-'01	640.78	
			33	All	9156	1- 8-'01	640.78	
			34	All	9156	1- 8-'01	640.78	
			35	All	9156	1- 8-'01	640.78	
			36	W <sub>1</sub> & S.E. <sub>1</sub>	9156	1- 8-'01	480.39	
19	11	1	1	All	9157	28- 6-'01	613.44	
			2	All	9157	28- 6-'01	613.44	
			3	All	9157	28- 6-'01	613.44	
			4	All	9157	28- 6-'01	613.44	
			5	All	9157	28- 6-'01	613.44	
			6	All	9157	28- 6-'01	613.44	

MAIN LINE LAND GRANT

DESCRIPTION				PATENT			REMARKS			
T.	R.	M.	S.	Part of Section	No.	Date		Area		
19	11	W4	7	All	9157	28-6-01	640.00			
			9	All	9157	28-6-01	640.00			
			10	All	9157	28-6-01	640.00			
			11	All	10533	21-1-06	640.00			
			12	All	9157	28-6-01	640.00			
			13	All	9157	28-6-01	640.00			
			14	All	9157	28-6-01	640.00			
			15	All	9157	28-6-01	640.00			
			16	All	9157	28-6-01	640.00			
			17	All	9157	28-6-01	640.00			
			18	All	9157	28-6-01	640.00			
			19	All	9157	28-6-01	640.00			
			20	All	9157	28-6-01	640.00			
			21	All	9157	28-6-01	640.00			
			22	All	9157	28-6-01	640.00			
			23	All	9157	28-6-01	640.00			
			24	All	9157	28-6-01	640.00			
			25	All	9157	28-6-01	640.00			
			26	N.E. 1/4	9157	28-6-01	160.00			
			27	All	9157	28-6-01	640.00			
			28	All	9157	28-6-01	640.00			
			29	All	10533	21-1-06	640.00			
			30	All	9157	28-6-01	640.00			
			31	All	9157	28-6-01	640.00			
			32	All	9157	28-6-01	640.00			
			33	All	9157	28-6-01	640.00			
			34	All	9157	28-6-01	640.00			
			35	All	9157	28-6-01	640.00			
			36	All	9157	28-6-01	640.00			
			20	11	1	1	All	9158	27-6-01	640.00
						2	All	9158	27-6-01	640.00
						3	All	9158	27-6-01	640.00
						4	All	9158	27-6-01	640.00
						5	All	9158	27-6-01	640.00
						6	All	9158	27-6-01	640.00
						7	All	9158	27-6-01	640.00
8	All	9158				27-6-01	640.00			
9	All	9158				27-6-01	640.00			
10	All	9158				27-6-01	640.00			
11	All	10534				21-1-06	640.00			
12	All	9158				27-6-01	640.00			
13	All	9158				27-6-01	640.00			
14	All	9158				27-6-01	640.00			



## CANADIAN PACIFIC RAILWAY

DESCRIPTION					PATENT			REMARKS
T.	R.	M.	S.	Part of Section	No.	Date	Area	
20	11	W 1	15	All	9158	28- 6-'01	610 00	
			16	All	9158	28- 6-'01	610 00	
			17	All	9158	28- 6-'01	610 00	
			18	All	9158	28- 6-'01	610 00	
			19	All	9158	28- 6-'01	610 00	
			20	All	9158	28- 6-'01	610 00	
			21	All	9158	28- 6-'01	610 00	
			22	All	9158	28- 6-'01	610 00	
			23	All	9158	28- 6-'01	610 00	
			24	All	9158	28- 6-'01	610 00	
			25	All	9158	28- 6-'01	610 00	
			27	All	9158	28- 6-'01	610 00	
			28	All	9158	28- 6-'01	610 00	
			29	All	10531	21- 1-'06	610 00	
			30	All	9158	28- 6-'01	610 00	
			31	All	9158	28- 6-'01	610 00	
			32	All	9158	28- 6-'01	610 00	
			33	All	9158	28- 6-'01	610 00	
34	All	9158	28- 6-'01	610 00				
35	All	9158	28- 6-'01	610 00				
36	All	9158	28- 6-'01	610 00				
24	11	1	1	E <sub>1</sub> & S.W. <sub>1</sub>	9159	15- 6-'01	180 00	
			1	N.W. <sub>1</sub>	9160	29- 6-'01	92 00	South of River.
			2	E <sub>1</sub> & N.W. <sub>1</sub>	9160	29- 6-'01	180 00	South of River
			2	S.W. <sub>1</sub>	9159	15- 6-'01	160 00	
			3	S <sub>1</sub>	9159	15- 6-'01	320 00	
			3	N.E. <sub>1</sub>	9160	29- 6-'01	37 00	South of River.
			3	N.W. <sub>1</sub>	9161	14- 6-'01	125 00	South of River.
			4	W <sub>1</sub> & S.E. <sub>1</sub>	9159	15- 6-'01	480 00	
			5	All	9159	15- 6-'01	610 00	
			6	E <sub>1</sub> & S.W. <sub>1</sub>	9159	15- 6-'01	180 00	
			7	E <sub>1</sub> & S.W. <sub>1</sub>	9160	29- 6-'01	155 00	South of River.
			9	E <sub>1</sub> & N.W. <sub>1</sub>	9160	29- 6-'01	112 00	South of River.
9	S.W. <sub>1</sub>	9159	15- 6-'01	160 00				
10	S.W. <sub>1</sub>	9160	29- 6-'01	25 63	South of River.			
12	S <sub>1</sub>	9160	29- 6-'01	85 00	South of River.			
16	S.W. <sub>1</sub>	9160	29- 6-'01	41 00	South of River.			
14	12	1	1	All	9162	20- 5-'01	610 00	
			2	All	9162	20- 5-'01	610 00	
			3	All	9162	20- 5-'01	610 00	
			4	All	9162	20- 5-'01	610 00	
			5	All	9162	20- 5-'01	610 00	

14-12-W4  
IRRIGATION  
BLOCK

MAIN LINE LAND GRANT

DESCRIPTION				PATENT			REMARKS			
T.	R.	M.	S.	Part of Section	No.	Date		Area		
11	12	W1	6	All	9162	20- 5-'01	610 00			
			7	All	9162	20- 5-'01	610 00			
			9	All	9162	20- 5-'01	610 00			
			10	All	9162	20- 5-'01	610 00			
			11	All	10535	25- 4-'06	610 00			
			12	All	9162	20- 5-'01	610 00			
			13	All	9162	20- 5-'01	610 00			
			14	All	9162	20- 5-'01	610 00			
			15	All	9162	20- 5-'01	610 00			
			16	All	9162	20- 5-'01	610 00			
			17	All	9162	20- 5-'01	610 00			
			18	All	9162	20- 5-'01	610 00			
			19	All	9162	20- 5-'01	610 00			
			20	All	9162	20- 5-'01	610 00			
			21	All	9162	20- 5-'01	610 00			
			22	All	9162	20- 5-'01	610 00			
			23	All	9162	20- 5-'01	610 00			
			24	All	9162	20- 5-'01	610 00			
			25	All	9162	20- 5-'04	610 00			
			26	N.E. 1	9162	20- 5-'01	160 00			
			27	All	9162	20- 5-'01	610 00			
			28	All	9162	20- 5-'04	610 00			
			29	All	10535	25- 4-'06	610 00			
			30	All	9162	20- 5-'01	610 00			
			31	All	9162	20- 5-'01	635 92			
			32	All	9162	20- 5-'04	635 80			
			33	All	9162	20- 5-'04	635 14			
			34	All	9162	20- 5-'04	634 61			
			35	All	9162	20- 5-'04	633 38			
			36	All	9162	20- 5-'04	631 50			
			15	12	4	1	All	9163	18- 5-'04	635 80
						2	All	9163	18- 5-'04	636 92
						3	All	9163	18- 5-'01	638 01
						4	All	9163	18- 5-'04	639 16
						5	All	9163	18- 5-'01	640 28
						6	All	9163	18- 5-'01	641 40
7	All	9163				18- 5-'01	640 00			
9	All	9163				18- 5-'01	610 00			
10	All	9163				18- 5-'04	640 00			
11	All	10536				25- 4-'06	640 00			
12	All	9163				18- 5-'01	610 00			
13	All	9163				18- 5-'04	640 00			

15-12-W4

IRRIGATION  
BLOCK

## CANADIAN PACIFIC RAILWAY

DESCRIPTION				PATENT			REMARKS
T.	R.	M.	S.	Part of Section	No.	Date	
15	12	W4	44	All	9163	18- 5-'04	640.00
			45	All	9163	18- 5-'04	640.00
			16	All	9163	18- 5-'04	640.00
			17	All	9163	18- 5-'04	640.00
			18	All	9163	18- 5-'04	640.00
			19	All	9163	18- 5-'04	640.00
			20	All	9163	18- 5-'04	640.00
			21	All	9163	18- 5-'04	640.00
			22	All	9163	18- 5-'04	640.00
			23	All	9163	18- 5-'04	640.00
			24	All	9163	18- 5-'04	640.00
			25	All	9163	18- 5-'04	640.00
			27	All	9163	18- 5-'04	640.00
			28	All	9163	18- 5-'04	640.00
			29	All	10536	25- 4-'06	640.00
			30	All	9163	18- 5-'04	640.00
			31	All	9163	18- 5-'04	640.00
			32	All	9163	18- 5-'04	640.00
			33	All	9163	18- 5-'04	640.00
			34	All	9163	18- 5-'04	640.00
			35	All	9163	18- 5-'04	640.00
			36	All	9163	18- 5-'04	640.00
16	12	1	1	All	8674	21-10-'03	640.00
			2	All	9164	19- 5-'04	640.00
			3	All	9164	19- 5-'04	640.00
			4	All	9164	19- 5-'04	640.00
			5	All	9164	19- 5-'04	640.00
			6	All	9164	19- 5-'04	640.00
			7	All	9164	19- 5-'04	640.00
			9	All	9164	19- 5-'04	640.00
			10	All	9164	19- 5-'04	640.00
			11	All	10537	25- 4-'06	640.00
			12	All	9164	19- 5-'04	640.00
			13	All	9164	19- 5-'04	640.00
			14	All	9164	19- 5-'04	640.00
			15	All	9164	19- 5-'04	640.00
			16	All	9164	19- 5-'04	640.00
			17	All	9164	19- 5-'04	640.00
			18	All	9164	19- 5-'04	640.00
			19	All	9164	19- 5-'04	640.00
			20	All	9164	19- 5-'04	640.00
			21	All	9164	19- 5-'04	640.00

**MAIN LINE LAND GRANT**

DESCRIPTION				PATENT			REMARKS				
T.	R.	M.	S.	Part of Section	No.	Date		Area			
16	<del>21</del> 12	W1	22	All	9164	19- 5-'04	640.00				
			23	All	9164	19- 5-'04	640.00				
			24	All	9164	19- 5-'04	640.00				
			25	All	9164	19- 5-'04	640.00				
			26	N.E. 1/4	9164	19- 5-'04	160.00				
			27	All	9164	19- 5-'04	640.00				
			28	All	9164	19- 5-'04	640.00				
			29	All	10537	25- 4-'06	640.00				
			30	All	9164	19- 5-'04	640.00				
			31	All	9164	19- 5-'04	640.00				
			32	All	9164	19- 5-'04	640.00				
			33	All	9164	19- 5-'04	640.00				
			34	All	9164	19- 5-'04	640.00				
			35	All	9164	19- 5-'04	640.00				
			36	S.W. 1/4	9164	19- 5-'04	160.00				
			17	12	4	36	E. 1/2 & N.W. 1/4	9165	18- 5-'04	451.86	Bal. Right of way.
						1	E. 1/2 & N.W. 1/4	9166	23- 5-'04	480.00	
1	S.W. 1/4	9167				23- 5-'04	158.98	Bal. Right of way.			
2	W. 1/2 & S.E. 1/4	9167				23- 5-'04	450.34	Bal. Right of way.			
2	N.E. 1/4	9166				23- 5-'04	160.00				
3	W. 1/2 & S.E. 1/4	9166				23- 5-'04	480.00				
3	N.E. 1/4	9167				23- 5-'04	149.49	Bal. Right of way.			
4	All	9166				23- 5-'04	640.00				
5	All	9166				23- 5-'04	640.00				
6	All	9166				23- 5-'04	640.00				
7	All	9166				23- 5-'04	640.00				
9	E. 1/2 & N.W. 1/4	9167				23- 5-'04	457.45	Bal. Right of way.			
9	S.W. 1/4	9166				23- 5-'04	160.00				
10	N. 1/2	9166				23- 5-'04	320.00				
10	S. 1/2	9167				23- 5-'04	300.85	Bal. Right of way.			
11	All	10538				25- 4-'06	640.00				
12	All	9166				23- 5-'04	640.00				
13	All	9166				23- 5-'04	640.00				
14	All	9166				23- 5-'04	640.00				
15	All	9166	23- 5-'04	640.00							
16	E. 1/2 & N.W. 1/4	9166	23- 5-'04	480.00							
16	S.W. 1/4	9167	23- 5-'04	153.42	Bal. Right of way.						
17	E. 1/2 & N.W. 1/4	9167	23- 5-'04	450.33	Bal. Right of way.						
17	S.W. 1/4	9166	23- 5-'04	160.00							
18	W. 1/2 & S.E. 1/4	9166	23- 5-'04	480.00							
18	N.E. 1/4	9167	23- 5-'04	155.13	Bal. Right of way.						
19	W. 1/2	9168	21- 5-'04	291.43	Bal. Right of way.						

## CANADIAN PACIFIC RAILWAY

DESCRIPTION					PATENT			REMARKS
T.	R.	M.	S.	Part of Section	No.	Date	Area	
17	12	W4	19	N.E. 1/4	9166	23- 5-'04	160.00	Bal. Right of way.
			19	S.E. 1/4	9167	23- 5-'04	150.03	
			20	All	9166	23- 5-'04	640.00	
			21	All	9166	23- 5-'04	640.00	
			22	All	9166	23- 5-'04	640.00	
			23	All	9166	23- 5-'04	640.00	
			24	All	9166	23- 5-'04	640.00	
			25	All	9166	23- 5-'04	610.00	
			26	N.E. 1/4	9166	23- 5-'04	160.00	
			27	All	9166	23- 5-'04	640.00	
			28	All	9166	23- 5-'04	640.00	
			29	All	10538	25- 4-'06	640.00	
			30	All	9166	23- 5-'04	640.00	
			31	All	9166	23- 5-'04	640.00	
			32	All	9166	23- 5-'04	640.00	
			33	All	9166	23- 5-'04	640.00	
			34	All	9166	23- 5-'04	640.00	
35	All	9166	23- 5-'04	640.00				
36	All	9166	23- 5-'04	640.00				
18	12	4	1	All	9169	20- 5-'04	640.00	
			2	All	9169	20- 5-'04	640.00	
			3	All	9169	20- 5-'04	640.00	
			4	All	9169	20- 5-'04	640.00	
			5	All	9169	20- 5-'04	640.00	
			6	All	9169	20- 5-'04	640.00	
			7	All	9169	20- 5-'04	640.00	
			9	All	9169	20- 5-'04	640.00	
			10	All	9169	20- 5-'04	640.00	
			11	All	10539	25- 4-'06	640.00	
			12	All	9169	20- 5-'04	640.00	
			13	All	9169	20- 5-'04	640.00	
			14	All	9169	20- 5-'04	610.00	
			15	All	9169	20- 5-'04	640.00	
			16	All	9169	20- 5-'04	640.00	
			17	All	9169	20- 5-'04	640.00	
			18	All	9169	20- 5-'04	640.00	
19	All	9169	20- 5-'04	640.00				
20	All	9169	20- 5-'04	640.00				
21	All	9169	20- 5-'04	640.00				
22	All	9169	20- 5-'04	610.00				
23	All	9169	20- 5-'04	640.00				
24	All	9169	20- 5-'04	640.00				

18-12-W4  
IRRIGATION  
BLOCK

MAIN LINE LAND GRANT

DESCRIPTION				PATENT			REMARKS	
T.	R.	M.	S.	Part of Section	No.	Date		Area
18	12	W4	25	All	9169	20- 5-'04	640.00	
			26	N.E. 1/4	9169	20- 5-'04	160.00	
			27	All	9169	20- 5-'04	640.00	
			28	All	9169	20- 5-'04	640.00	
			29	All	10539	25- 4-'06	640.00	
			30	All	9169	20- 5-'04	640.00	
			31	All	9169	20- 5-'04	637.88	
			32	All	9169	20- 5-'04	638.44	
			33	All	9169	20- 5-'04	639.04	
			34	All	9169	20- 5-'04	639.68	
			35	All	9169	20- 5-'04	640.31	
			36	All	9169	20- 5-'04	640.94	
19	12	4	1	All	9170	23- 5-'04	643.75	
			2	All	9170	23- 5-'04	643.12	
			3	All	9170	23- 5-'04	642.48	
			4	All	9170	23- 5-'04	641.76	
			5	All	9170	23- 5-'04	641.25	
			6	All	9170	23- 5-'04	640.66	
			7	All	9170	23- 5-'04	640.00	
			9	All	9170	23- 5-'04	640.00	
			10	All	9170	23- 5-'04	640.00	
			11	All	10540	25- 4-'06	640.00	
			12	All	9170	23- 5-'04	640.00	
			13	W. 1/2	9488	12- 8-'04	271.46	Balance Lake.
			13	E. 1/2	9170	23- 5-'04	320.00	
			14	W. 1/2 & N.E. 1/4	9170	23- 5-'04	480.00	
			14	S.E. 1/4	9488	12- 8-'04	128.48	Balance Lake.
			15	All	9170	23- 5-'04	640.00	
			16	All	9170	23- 5-'04	640.00	
			17	All	9170	23- 5-'04	640.00	
			18	All	9170	23- 5-'04	640.00	
			19	All	9170	23- 5-'04	640.00	
			20	All	9170	23- 5-'04	640.00	
			21	All	9170	23- 5-'04	640.00	
			22	All	9170	23- 5-'04	640.00	
			23	All	9170	23- 5-'04	640.00	
			24	All	9170	23- 5-'04	640.00	
			25	All	9170	23- 5-'04	640.00	
			26	N.E. 1/4	9170	23- 5-'04	160.00	
			27	All	9170	23- 5-'04	640.00	
			28	All	9170	23- 5-'04	640.00	
29	All	10540	25- 4-'06	640.00				

## CANADIAN PACIFIC RAILWAY

DESCRIPTION					PATENT			REMARKS
T.	R.	M.	S.	Part of Section	No.	Date	Area	
19	12	W4	30	All	9170	23- 5-'04	640 09	
			31	All	9170	23- 5-'04	640 06	
			32	All	9170	23- 5-'04	640 00	
			33	All	9170	23- 5-'04	640 00	
			34	AP	9170	23- 5-'04	640 00	
			35	All	9170	23- 5-'04	640 00	
			36	All	9170	23- 5-'04	640 00	
20	12	4	1	All	9171	18- 5-'01	640 00	
			2	All	9171	18- 5-'01	640 00	
			3	All	9171	18- 5-'01	640 00	
			4	All	9171	18- 5-'01	640 00	
			5	All	9171	18- 5-'01	640 00	
			6	All	9171	18- 5-'01	640 00	
			7	AB	9171	18- 5-'01	640 00	
			9	All	9171	18- 5-'01	640 00	
			10	All	9171	18- 5-'01	640 00	
			11	All	10511	25- 4-'06	640 00	
			12	All	9171	18- 5-'01	640 00	
			13	All	9171	18- 5-'01	640 00	
			14	All	9171	18- 5-'01	640 00	
			15	All	9171	18- 5-'01	640 00	
			16	All	9171	18- 5-'01	640 00	
			17	All	9171	18- 5-'01	640 00	
			18	All	9171	18- 5-'01	640 00	
			19	All	9171	18- 5-'01	640 00	
			20	All	9171	18- 5-'01	640 00	
			21	All	9171	18- 5-'01	640 00	
			22	All	9171	18- 5-'01	640 00	
			23	All	9171	18- 5-'01	640 00	
			24	All	9171	18- 5-'01	640 00	
			25	All	9171	18- 5-'01	640 00	
			27	All	9171	18- 5-'01	640 00	
			28	AB	9171	18- 5-'01	640 00	
			29	All	10511	25- 4-'06	640 00	
			30	All	9171	18- 5-'01	640 00	
			31	All	9171	18- 5-'01	640 00	
			32	All	9171	18- 5-'01	640 00	
			33	All	9171	18- 5-'01	640 00	
			34	All	9171	18- 5-'01	640 00	
			35	All	9171	18- 5-'01	640 00	
			36	All	9171	18- 5-'01	640 00	
21	12	4	1	W. 1/4 S. E. 1	9172	18- 5-'01	480 00	

21-12-W4  
IRRIGATION  
BLOCK

MAIN LINE LAND GRANT

T.	DESCRIPTION			PATENT			REMARKS					
	R.	M.	S.	Part of Section	No.	Date		Area				
21	12	W4	1	N.E. $\frac{1}{4}$	9174	19- 5-'01	152.00	Balance River.				
			2	All	9172	18- 5-'04	640.00					
			3	All	9172	18- 5-'04	640.00					
			4	All	9172	18- 5-'04	640.00					
			5	All	9172	18- 5-'04	640.00					
			6	All	9172	18- 5-'04	640.00					
			7	All	9172	18- 5-'04	640.00					
			9	All	9172	18- 5-'04	640.00					
			10	W. $\frac{1}{2}$ & S.E. $\frac{1}{4}$	9172	18- 5-'04	480.00					
			10	N.E. $\frac{1}{4}$	9174	19- 5-'04	159.00		Balance River.			
			11	E. $\frac{1}{2}$ & N.W. $\frac{1}{4}$	10543	5- 5-'06	200.00		South of River.			
			11	S.W. $\frac{1}{4}$	10542	25- 4-'06	160.00					
			12	S. $\frac{1}{2}$	9173	19- 5-'04	117.50		South of River.			
			15	W. $\frac{1}{2}$	9172	18- 5-'04	320.00					
			15	E. $\frac{1}{2}$	9173	19- 5-'04	202.00		South of River.			
			16	All	9172	18- 5-'04	640.00					
			17	All	9172	18- 5-'04	640.00					
			18	All	9172	18- 5-'04	640.00					
			19	All	9172	18- 5-'04	640.00					
			20	All	9172	18- 5-'04	640.00					
			21	W. $\frac{1}{2}$	9172	18- 5-'04	320.00					
			21	N.E. $\frac{1}{4}$	9173	19- 5-'04	88.00		South of River.			
			21	S.E. $\frac{1}{4}$	9174	19- 5-'04	159.00		South of River.			
			22	S. $\frac{1}{2}$	9173	19- 5-'04	126.00		South of River.			
			28	W. $\frac{1}{2}$ & S.E. $\frac{1}{4}$	9173	19- 5-'04	234.00		South of River			
			29	All	10542	25- 4-'06	640.00					
			30	All	9172	18- 5-'04	640.00					
			31	All	9172	18- 5-'04	640.00					
			32	All	9172	18- 5-'04	640.00					
			33	W. $\frac{1}{2}$ & N.E. $\frac{1}{4}$	9173	19- 5-'04	269.00		South of River.			
			22	12	1	4	W. $\frac{1}{2}$ & S.E. $\frac{1}{4}$		9176	28- 6-'04	132.00	South of River.
						5	W. $\frac{1}{2}$ & S.E. $\frac{1}{4}$		9175	16- 5-'04	480.00	
						5	N.E. $\frac{1}{4}$		9177	16- 5-'04	132.00	South of River.
6	All	9175				16- 5-'04	640.00					
7	S. $\frac{1}{2}$	9176				28- 6-'04	309.20	South of River.				
14	13	1	1	All	9178	8- 7-'01	640.00					
			2	N.E. $\frac{1}{4}$	9178	8- 7-'01	160.00					
			2	S.W. $\frac{1}{4}$	9179	7- 7-'04	31.00	North of River.				
			2	S.E. $\frac{1}{4}$	9181	7- 7-'04	98.00	North of River.				
			3	N. $\frac{1}{2}$	9178	8- 7-'04	320.00					
			3	S.W. $\frac{1}{4}$	9180	7- 7-'04	159.00	North of River.				
			3	S.E. $\frac{1}{4}$	9179	7- 7-'04	99.00	North of River.				



## CANADIAN PACIFIC RAILWAY

DESCRIPTION				PATENT			REMARKS	
T.	R.	M.	S.	Part of Section	No.	Date		Area
11	13	W4	4	N. <sub>2</sub>	9178	8- 7-'01	320 00	North of River.
			1	S.E. <sub>4</sub>	9179	7- 7-'01	67 00	
			5	W. <sub>2</sub> & N.E. <sub>4</sub>	9178	8- 7-'04	480 00	Balance Lake.
			5	S.E. <sub>4</sub>	9180	7- 7-'01	159 00	
			6	All	9178	8- 7-'01	610 00	
			7	All	9178	8- 7-'04	610 00	
			9	All	9178	8- 7-'01	610 00	
			10	All	9178	8- 7-'04	610 00	
			11	All	10541	25- 4-'06	640 00	
			12	All	9178	8- 7-'01	610 00	
			13	All	9178	8- 7-'01	610 00	
			14	All	9178	8- 7-'01	610 00	
			15	All	9178	8- 7-'01	610 00	
			16	All	9178	8- 7-'01	610 00	
			17	All	9178	8- 7-'04	610 00	
			18	All	9178	8- 7-'04	610 00	
			19	All	9178	8- 7-'04	610 00	
			20	All	9178	8- 7-'01	610 00	
			21	All	9178	8- 7-'01	610 00	
			22	All	9178	8- 7-'01	610 00	
			23	All	9178	8- 7-'01	610 00	
			24	All	9178	8- 7-'01	610 00	
			25	All	9178	8- 7-'04	610 00	
			26	N.E. <sub>4</sub>	9178	8- 7-'04	160 00	
			27	All	9178	8- 7-'04	610 00	
			28	All	9178	8- 7-'04	610 00	
			29	All	10514	25- 4-'06	610 00	
			30	All	9178	8- 7-'01	610 00	
			31	All	9178	8- 7-'04	639 29	
			32	All	9178	8- 7-'04	639 32	
			33	All	9178	8- 7-'04	639 61	
			34	All	9178	8- 7-'04	639 75	
			35	All	9178	8- 7-'04	639 93	
			36	All	9178	8- 7-'04	639 85	
15	13	4	1	All	9182	19- 7-'01	640 00	
			2	All	9182	19- 7-'04	610 00	
			3	All	9182	19- 7-'04	640 00	
			4	All	9182	19- 7-'01	610 00	
			5	All	9182	19- 7-'01	610 00	
			6	All	9182	19- 7-'01	610 00	
			7	All	9182	19- 7-'04	610 00	
			9	All	9182	19- 7-'04	640 00	

15-13-W4  
IRRIGATION  
BLOCK

MAIN LINE LAND GRANT

DESCRIPTION					PATENT			REMARKS			
T.	R.	M.	S.	Part of Section	No.	Date	Area				
15	13	W1	10	All	9182	19- 7-'04	640.00				
			11	All	10545	25- 4-'06	640.00				
			12	All	9182	19- 7-'04	640.00				
			13	All	9182	19- 7-'04	640.00				
			14	All	9182	19- 7-'04	640.00				
			15	All	9182	19- 7-'04	640.00				
			16	All	9182	19- 7-'04	640.00				
			17	All	9182	19- 7-'04	640.00				
			18	All	9182	19- 7-'04	640.00				
			19	All	9182	19- 7-'04	640.00				
			20	All	9182	19- 7-'04	640.00				
			21	All	9182	19- 7-'04	640.00				
			22	All	9182	19- 7-'04	640.00				
			23	All	9182	19- 7-'04	640.00				
			24	All	9182	19- 7-'04	640.00				
			25	All	9182	19- 7-'04	640.00				
			27	All	9182	19- 7-'04	640.00				
			28	All	9182	19- 7-'04	640.00				
			29	All	10545	25- 4-'06	640.00				
			30	All	9182	19- 7-'04	640.00				
			31	All	9182	19- 7-'04	640.00				
			32	All	9182	19- 7-'04	640.00				
			33	All	9182	19- 7-'04	640.00				
			34	All	9182	19- 7-'04	640.00				
			35	All	9182	19- 7-'04	640.00				
			36	All	9182	19- 7-'04	640.00				
			16	13	4	1	All	9183	7- 7-'04	640.00	
						2	All	9183	7- 7-'04	640.00	
						3	All	9183	7- 7-'04	640.00	
						4	All	9183	7- 7-'04	640.00	
						5	All	9183	7- 7-'04	640.00	
						6	All	9183	7- 7-'04	640.00	
						7	All	9183	7- 7-'04	640.00	
						9	All	9183	7- 7-'04	640.00	
						10	All	9183	7- 7-'04	640.00	
						11	All	10546	25- 4-'06	640.00	
12	All	9183				7- 7-'04	640.00				
13	All	9183				7- 7-'04	640.00				
14	All	9183				7- 7-'04	640.00				
15	All	9183				7- 7-'04	640.00				
16	All	9183				7- 7-'04	640.00				
17	All	9183				7- 7-'04	640.00				

## CANADIAN PACIFIC RAILWAY

DESCRIPTION				PATENT			REMARKS
T.	R.	M.	S.	Part of Section	No.	Date	
16	13	W1	18	All	9183	7- 7-'01	640 00
			19	All	9183	7- 7-'01	640 00
			20	All	9183	7- 7-'01	640 00
			21	All	9183	7- 7-'01	640 00
			22	All	9183	7- 7-'01	640 00
			23	All	9183	7- 7-'01	640 00
			24	All	9183	7- 7-'01	640 00
			25	All	9183	7- 7-'01	640 00
			26	N.E. 1/4	9183	7- 7-'01	160 00
			27	All	9183	7- 7-'01	640 00
			28	All	9183	7- 7-'01	640 00
			29	All	10546	25- 4-'06	640 00
			30	All	9183	7- 7-'01	640 00
			31	All	9183	7- 7-'01	640 00
			32	All	9183	7- 7-'01	640 00
			33	All	9183	7- 7-'01	640 00
			34	All	9183	7- 7-'01	640 00
35	All	9183	7- 7-'01	640 00			
36	All	9183	7- 7-'01	640 00			
17	13	1	1	All	9184	28- 7-'01	640 00
			2	All	9184	28- 7-'01	640 00
			3	All	9184	28- 7-'01	640 00
			4	All	9184	28- 7-'01	640 00
			5	All	9184	28- 7-'01	640 00
			6	All	9184	28- 7-'01	640 00
			7	All	9184	28- 7-'01	640 00
			9	All	9184	28- 7-'01	640 00
			10	All	9184	28- 7-'01	640 00
			11	All	10547	25- 4-'06	640 00
			12	All	9184	28- 7-'01	640 00
			13	All	9184	28- 7-'01	640 00
			14	All	9184	28- 7-'01	640 00
			15	All	9184	28- 7-'01	640 00
			16	All	9184	28- 7-'01	640 00
			17	All	9184	28- 7-'01	640 00
			18	All	9184	28- 7-'01	640 00
19	All	9184	28- 7-'01	640 00			
20	All	9184	28- 7-'01	640 00			
21	All	9184	28- 7-'01	640 00			
22	All	9184	28- 7-'01	640 00			
23	All	9184	28- 7-'01	640 00			
24	S. 1/4	9184	28- 7-'01	320 00			

MAIN LINE LAND GRANT

DESCRIPTION				PATENT			REMARKS				
T.	R.	M.	S.	Part of Section	No.	Date		Area			
17	13	W4	24	N.W. $\frac{1}{4}$	9185	17-8-'01	157 85	Bal. Right of way.			
			24	N.	9186	16-8-'01	142 70	Bal. Right of way.			
			25	E. $\frac{1}{2}$ & N.W. $\frac{1}{4}$	9181	28-7-'01	480 00				
			25	S.W. $\frac{1}{4}$	9185	17-8-'01	147 89	Bal. Right of way.			
			26	N.E. $\frac{1}{4}$	9185	17-8-'01	153 64	Bal. Right of way.			
			27	W. $\frac{1}{2}$ & S.E. $\frac{1}{4}$	9181	28-7-'01	480 00				
			27	N.E. $\frac{1}{4}$	9185	17-8-'01	159 92	Bal. Right of way.			
			28	All	9181	28-7-'01	640 00				
			29	All	10517	25-1-'06	640 00				
			30	All	9181	28-7-'01	640 00				
			31	All	9181	28-7-'01	640 00				
			32	All	9181	28-7-'01	640 00				
			33	W. $\frac{1}{2}$ & S.E. $\frac{1}{4}$	9181	28-7-'01	480 00				
			33	N.E. $\frac{1}{4}$	9185	17-8-'01	148 32	Bal. Right of way.			
			34	W. $\frac{1}{2}$ & S.E. $\frac{1}{4}$	9185	17-8-'01	150 53	Bal. Right of way.			
			34	N.E. $\frac{1}{4}$	9181	28-7-'01	160 00				
			35	E. $\frac{1}{2}$ & N.W. $\frac{1}{4}$	9181	28-7-'01	480 00				
			35	S.W. $\frac{1}{4}$	9185	17-8-'01	159 74	Bal. Right of way.			
			36	All	9181	28-7-'01	640 00				
			18	13	1	1	All	9187	1-8-'01	640 00	
						2	All	9187	1-8-'01	640 00	
						3	All	9187	1-8-'01	640 00	
						4	N. $\frac{1}{2}$	9187	1-8-'01	320 00	
						4	S. $\frac{1}{2}$	9188	30-7-'01	302 25	Bal. Right of way.
						5	E. $\frac{1}{2}$ & N.W. $\frac{1}{4}$	9188	30-7-'01	160 65	Bal. Right of way.
						5	S.W. $\frac{1}{4}$	9187	1-8-'01	160 00	
						6	All	9187	1-8-'01	640 00	
						7	E. $\frac{1}{2}$ & N.W. $\frac{1}{4}$	9188	30-7-'01	151 35	Bal. Right of way.
						7	S.W. $\frac{1}{4}$	9187	1-8-'01	160 00	
						9	All	9187	1-8-'01	640 00	
						10	All	9187	1-8-'01	640 06	
						11	All	10518	25-1-'06	640 00	
						12	All	9187	1-8-'01	640 00	
						13	All	9187	1-8-'01	640 00	
						14	All	9187	1-8-'01	640 00	
						15	All	9187	1-8-'01	640 00	
16	All	9187				1-8-'01	640 00				
17	All	9187				1-8-'01	640 00				
18	E. $\frac{1}{2}$ & N.W. $\frac{1}{4}$	9187				1-8-'01	480 00				
18	S.W. $\frac{1}{4}$	9188	30-7-'01	159 28	Bal. Right of way.						
19	All	9187	1-8-'01	640 00							
20	All	9187	1-8-'01	640 00							

CANADIAN PACIFIC RAILWAY

DESCRIPTION				PATENT			REMARKS	
T.	R.	M.	S.	Part of Section	No.	Date		Area
18	13	W 1	21	All	9187	1- 8-'04	640 00	
			22	All	9187	1- 8-'04	640 00	
			23	All	9187	1- 8-'04	640 00	
			24	All	9187	1- 8-'04	640 00	
			25	All	9187	1- 8-'04	640 00	
			26	N.E. 1/4	9187	1- 8-'04	160 00	
			27	All	9187	1- 8-'04	640 00	
			28	All	9187	1- 8-'04	640 00	
			29	All	10548	25- 4-'06	640 00	
			30	All	9187	1- 8-'04	640 00	
			31	All	9187	1- 8-'04	641 42	
			32	All	9187	1- 8-'04	640 54	
			33	All	9187	1- 8-'04	639 99	
			34	All	9187	1- 8-'04	639 27	
			35	All	9187	1- 8-'04	638 43	Balance Pond
			36	All	9187	1- 8-'04	637 78	
			19	13	1	1	All	9189
2	All	9189				20- 7-'04	641 28	
3	All	9189				20- 7-'04	642 02	
4	All	9189				20- 7-'04	642 78	
5	All	9189				20- 7-'04	643 49	
6	All	9189				20- 7-'04	644 02	
7	All	9189				20- 7-'04	640 00	
9	All	9189				20- 7-'04	640 00	
10	All	9189				20- 7-'04	640 00	
11	All	10549				25- 4-'06	640 00	
12	All	9189				20- 7-'04	640 00	
13	All	9189				20- 7-'04	640 00	
14	All	9189				20- 7-'04	640 00	
15	All	9189				20- 7-'04	640 00	
16	All	9189				20- 7-'04	640 00	
17	All	9189				20- 7-'04	640 00	
18	All	9189				20- 7-'04	640 00	
19	All	9189	20- 7-'04	640 00				
20	All	9189	20- 7-'04	640 00				
21	All	9189	20- 7-'04	640 00				
22	All	9189	20- 7-'04	640 00				
23	All	9189	20- 7-'04	640 00				
24	All	9189	20- 7-'04	640 00				
25	All	9189	20- 7-'04	640 00				
26	N.E. 1/4	9189	20- 7-'04	160 00				
27	All	9189	20- 7-'04	640 00				

**19-13-W4**  
IRRIGATION  
BLOCK

**MAIN LINE LAND GRANT**

DESCRIPTION					PATENT			REMARKS
T.	R.	M.	S.	Part of Section	No.	Date	Area	
19	13	W4	28	All	9189	20- 7-'01	640 00	
			29	All	10549	25- 1-'06	640 00	
			30	All	9189	20- 7-'01	640 00	
			31	All	9189	20- 7-'01	640 00	
			32	All	9189	20- 7-'01	640 00	
			33	All	9189	20- 7-'01	640 00	
			34	All	9189	20- 7-'01	640 00	
			35	All	9189	20- 7-'01	610 00	
			36	All	9189	20- 7-'01	640 00	
			20	13	4	1	All	9190
2	All	9190				19- 7-'01	610 00	
3	All	9190				19- 7-'01	640 00	
4	All	9190				19- 7-'01	640 00	
5	All	9190				19- 7-'01	610 00	
6	All	9190				19- 7-'01	610 00	
7	All	9190				19- 7-'01	640 00	
9	All	9190				19- 7-'01	640 00	
10	All	9190				19- 7-'01	640 00	
11	All	10550				25- 1-'06	640 00	
12	All	9190				19- 7-'01	640 00	
13	All	9190				19- 7-'01	640 00	
14	All	9190				19- 7-'01	640 00	
15	All	9190				19- 7-'01	640 00	
16	All	9190				19- 7-'01	640 00	
17	All	9190				19- 7-'01	640 00	
18	All	9190				19- 7-'01	640 00	
19	All	9190				19- 7-'01	640 00	
20	All	9190				19- 7-'01	640 00	
21	All	9190				19- 7-'01	640 00	
22	All	9190	19- 7-'01	640 00				
23	All	9190	19- 7-'01	610 00				
24	All	9190	19- 7-'01	640 00				
25	All	9190	19- 7-'01	640 00				
27	All	9190	19- 7-'01	640 00				
28	All	9190	19- 7-'01	610 00				
29	All	10550	25- 1-'06	640 00				
30	All	9190	19- 7-'01	640 00				
31	All	9190	19- 7-'01	640 00				
32	All	9190	19- 7-'01	640 00				
33	All	9190	19- 7-'01	640 00				
34	All	9190	19- 7-'01	640 00				
35	All	9190	19- 7-'01	640 00				

CANADIAN PACIFIC RAILWAY

DESCRIPTION					PATENT			REMARKS
T.	R.	M.	S.	Part of Section	No.	Date	Area	
20	13	W1	36	All	9190	19- 7-'04	640.00	
21	13	4	1	All	9191	19- 7-'01	640.00	
			2	All	9191	19- 7-'04	610.00	
			3	All	9191	19- 7-'04	640.00	
			4	All	9191	19- 7-'01	640.00	
			5	All	9191	19- 7-'01	640.00	
			6	All	9191	19- 7-'04	640.00	
			7	All	9191	19- 7-'04	640.00	
			9	All	9191	19- 7-'04	610.00	
			10	All	9191	19- 7-'04	640.00	
			11	All	10551	25- 4-'06	640.00	
			12	All	9191	19- 7-'04	640.00	
			13	All	9191	19- 7-'04	610.00	
			14	All	9191	19- 7-'04	640.00	
			15	All	9191	19- 7-'04	640.00	
			16	All	9191	19- 7-'04	640.00	
			17	All	9191	19- 7-'04	640.00	
			18	All	9191	19- 7-'04	640.00	
			19	All	9191	19- 7-'04	640.00	
			20	All	9191	19- 7-'04	640.00	
			21	All	9191	19- 7-'04	640.00	
			22	All	9191	19- 7-'04	640.00	
			23	All	9191	19- 7-'04	640.00	
			24	All	9191	19- 7-'04	640.00	
			25	All	9191	19- 7-'04	640.00	
			26	N.E. $\frac{1}{4}$	9191	19- 7-'04	160.00	
			27	All	9191	19- 7-'04	610.00	
			28	All	9191	19- 7-'04	640.00	
			29	All	10551	25- 4-'06	640.00	
			30	All	9191	19- 7-'04	640.00	
			31	All	9191	19- 7-'04	640.00	
			32	All	9191	19- 7-'04	610.00	
			33	All	9191	19- 7-'04	640.00	
			34	All	9191	19- 7-'04	640.00	
			35	All	9191	19- 7-'04	640.00	
			36	All	9191	19- 7-'04	640.00	
22	13	4	1	All	9192	14- 6-'01	640.00	
			2	All	9192	14- 6-'04	640.00	
			3	All	9192	14- 6-'04	640.00	
			4	S. $\frac{1}{2}$	9192	14- 6-'04	320.00	
			4	N.W. $\frac{1}{4}$	9193	30- 6-'01	57.00	South of River.
			5	W. $\frac{1}{2}$ & N.E. $\frac{1}{4}$	9193	30- 6-'04	210.00	South of River.

22-13-W4

IRRIGATION  
BLOCK

MAIN LINE LAND GRANT

DESCRIPTION					PATENT			REMARKS			
T.	R.	M.	S.	Part of Section	No.	Date	Area				
22	13	W4	5	S.E. 1/4	9192	14- 6-'04	160.00				
			6	S. 1/2	9193	30- 6-'04	135.00	South of River.			
			9	S.E. 1/4	9193	30- 6-'04	2.00	South of River.			
			10	S. 1/2	9193	30- 6-'04	24.00	South of River.			
			11	E. 1/2 & S.W. 1/4	10552	8- 5-'06	178.00	South of River.			
			12	N.E. 1/4	9193	30- 6-'04	19.00	South of River.			
			14	14	)	1	E. 1/2 & N.W. 1/4	9195	20- 7-'04	206.00	North of River.
						2	N. 1/2	9195	20- 7-'04	20.00	North of River.
						3	N. 1/2	9195	20- 7-'04	222.00	North of River.
						4	N.E. 1/4	9195	20- 7-'04	2.00	North of River.
						9	E. 1/2	9195	20- 7-'04	82.00	East of River.
						10	N. 1/2	9194	20- 7-'04	320.00	
11	N. 1/2	10555				24- 4-'06	320.00				
11	S. 1/2	10554				7- 5-'06	310.00	Balance River.			
12	All	9194				20- 7-'04	640.00				
3	All	9194				20- 7-'04	640.00				
	All	9191				20- 7-'04	640.00				
	All	9194				20- 7-'04	610.00				
16	E. 1/2	9195				20- 7-'04	50.00	East of River.			
20	N.E. 1/4	9195				20- 7-'04	5.00	East of River.			
21	W. 1/2 & S.E. 1/4	9195				20- 7-'04	300.00	East of River.			
21	N.E. 1/4	9194				20- 7-'04	160.00				
22	All	9194				20- 7-'04	640.00				
23	All	9194				20- 7-'04	640.00				
24	All	9194	20- 7-'04	640.00							
25	All	9194	20- 7-'04	640.00							
26	N.E. 1/4	9194	20- 7-'04	160.00							
27	All	9194	20- 7-'04	640.00							
28	All	9194	20- 7-'04	640.00							
29	E. 1/2 & N.W. 1/4	10553	9- 5-'06	246.00	North of River.						
30	W. 1/2 & N.E. 1/4	9195	20- 7-'04	213.00	North of River.						
31	All	9194	20- 7-'04	636.26							
32	All	9191	20- 7-'04	636.64							
33	All	9194	20- 7-'04	637.27							
34	All	9194	20- 7-'04	637.80							
35	All	9194	20- 7-'04	638.12							
36	All	9194	20- 7-'04	638.44							
15	14	4	1	All	9196	7- 7-'04	641.50				
			2	All	9196	7- 7-'04	641.13				
			3	All	9196	7- 7-'04	640.77				
			4	All	9196	7- 7-'04	640.44				
			5	All	9196	7- 7-'04	640.05				



CANADIAN PACIFIC RAILWAY

DESCRIPTION				PATENT			REMARKS				
T.	R.	M.	S.	Part of Section	No.	Date		Area			
15	14	W4	6	All	9196	7- 7-'04	639.69				
			7	All	9196	7- 7-'04	640.00				
			9	All	9196	7- 7-'04	640.00				
			10	All	9196	7- 7-'04	640.00				
			11	All	10556	19- 4-'06	640.00				
			12	All	9196	7- 7-'04	640.00				
			13	All	9196	7- 7-'04	640.00				
			14	All	9196	7- 7-'04	640.00				
			15	All	9196	7- 7-'04	640.00				
			16	All	9196	7- 7-'04	640.00				
			17	All	9196	7- 7-'04	640.00				
			18	All	9196	7- 7-'04	640.00				
			19	All	9196	7- 7-'04	640.00				
			20	All	9196	7- 7-'04	640.00				
			21	All	9196	7- 7-'04	640.00				
			22	All	9196	7- 7-'04	640.00				
			23	All	9196	7- 7-'04	640.00				
			24	All	9196	7- 7-'04	640.00				
			25	All	9196	7- 7-'04	640.00				
			27	All	9196	7- 7-'04	640.00				
			28	All	9196	7- 7-'04	640.00				
			29	All	10556	19- 4-'06	640.00				
			30	All	9196	7- 7-'04	640.00				
			31	All	9196	7- 7-'04	640.00				
			32	All	9196	7- 7-'04	640.00				
			33	All	9196	7- 7-'04	640.00				
			34	All	9196	7- 7-'04	640.00				
			35	All	9196	7- 7-'04	640.00				
			36	All	9196	7- 7-'04	640.00				
			16	14	4	1	N. $\frac{1}{2}$	9489	1- 9-'01	318.00	Balance Lake.
						1	S. $\frac{1}{2}$	9197	30- 7-'04	320.00	
						2	All	9197	30- 7-'04	640.00	
						3	All	9197	30- 7-'04	640.00	
						4	All	9197	30- 7-'04	640.00	
						5	All	9197	30- 7-'04	640.00	
						6	All	9197	30- 7-'04	640.00	
7	All	9197				30- 7-'04	640.00				
9	W. $\frac{1}{2}$ & S.E. $\frac{1}{4}$	9197				30- 7-'04	480.00				
9	N.E. $\frac{1}{4}$	9489				1- 9-'01	135.00	Balance Lake.			
10	E. $\frac{1}{2}$ & S.W. $\frac{1}{4}$	9197				30- 7-'04	180.00				
10	N.W. $\frac{1}{4}$	11130	10- 7-'07	160.00							
11	All	10557	19- 4-'06	640.00							

**16-14-W4**  
IRRIGATION  
BLOCK

**MAIN LINE LAND GRANT**

DESCRIPTION				PATENT			REMARKS	
T.	R.	M.	S.	Part of Section	No.	Date		Area
16	14	W4	12	All	9489	1- 9-'04	440 00	
			13	All	9489	1- 9-'04	438 00	Balance Lake.
			14	All	9197	30- 7-'04	640 00	
			15	E. $\frac{1}{2}$ & N.W. $\frac{1}{4}$	9197	30- 7-'04	480 00	
			15	S.W. $\frac{1}{4}$	9489	1- 9-'04	158 00	Balance Lake.
			16	W. $\frac{1}{2}$ & N.E. $\frac{1}{4}$	9197	30- 7-'04	480 00	
			16	S.E. $\frac{1}{4}$	9489	1- 9-'04	151 00	Balance Lake.
			17	All	9197	30- 7-'04	640 00	
			18	All	9197	30- 7-'04	640 00	
			19	All	9197	30- 7-'04	640 00	
			20	All	9197	30- 7-'04	640 00	
			21	All	9197	30- 7-'04	640 00	
			22	All	9197	30- 7-'04	640 00	
			23	All	9197	30- 7-'04	640 00	
			24	All	9197	30- 7-'04	640 00	
			25	All	9197	30- 7-'04	640 00	
			26	N.E. $\frac{1}{4}$	9197	30- 7-'04	160 00	
			27	All	9197	30- 7-'04	640 00	
			28	All	9197	30- 7-'04	640 00	
			29	All	10557	19- 4-'06	640 00	
			30	All	9197	30- 7-'04	640 00	
			31	All	9197	30- 7-'04	640 00	
			32	All	9197	30- 7-'04	640 00	
			33	All	9197	30- 7-'04	640 00	
			34	All	9197	30- 7-'04	640 00	
			35	All	9197	30- 7-'04	640 00	
			36	All	9197	30- 7-'04	640 00	
17	14	4	1	All	9498	29- 7-'04	640 00	
			2	All	9498	29- 7-'04	640 00	
			3	All	9498	29- 7-'04	640 00	
			4	All	9498	29- 7-'04	640 00	
			5	All	9498	29- 7-'04	640 00	
			6	W. $\frac{1}{2}$	9490	1- 9-'04	255 94	Balance Lake.
			6	E. $\frac{1}{2}$	9498	29- 7-'04	320 00	
			7	W. $\frac{1}{2}$	9490	1- 9-'04	223 78	Balance Lake.
			7	E. $\frac{1}{2}$	9498	29- 7-'04	320 00	
			9	All	9498	29- 7-'04	640 00	
			10	All	9498	29- 7-'04	640 00	
			11	All	10558	19- 4-'06	640 00	
			12	All	9498	29- 7-'04	640 00	
			13	All	9498	29- 7-'04	640 00	
			14	All	9498	29- 7-'04	640 00	

CANADIAN PACIFIC RAILWAY

DESCRIPTION				PATENT			REMARKS				
T.	R.	M.	S.	Part of Section	No.	Date		Area			
17	H	W4	15	All	9498	29- 7-'04	640.00				
			16	All	9498	29- 7-'04	640.00				
			17	All	9498	29- 7-'04	640.00				
			18	All	9490	4- 9-'04	459.06	Balance Lake.			
			19	All	9490	4- 9-'04	477.54	Balance Lake.			
			20	All	9498	29- 7-'04	640.00				
			21	All	9498	29- 7-'04	640.00				
			22	All	9498	29- 7-'04	640.00				
			23	All	9498	29- 7-'04	640.00				
			24	All	9498	29- 7-'04	640.00				
			25	All	9498	29- 7-'04	640.00				
			26	N.E. $\frac{1}{4}$	9498	29- 7-'04	160.00				
			27	All	9498	29- 7-'04	640.00				
			28	All	9498	29- 7-'04	640.00				
			29	All	10558	49- 4-'06	640.00				
			30	E. $\frac{1}{2}$ & N.W. $\frac{1}{4}$	9498	29- 7-'04	480.00				
			30	S.W. $\frac{1}{4}$	9490	4- 9-'04	434.84	Balance Lake.			
			34	All	9498	29- 7-'04	640.00				
			32	All	9498	29- 7-'04	640.00				
			33	All	9498	29- 7-'04	640.00				
			34	All	9498	29- 7-'04	640.00				
			35	All	9498	29- 7-'04	640.00				
			36	All	9498	29- 7-'04	640.00				
			18	H	4	1	All	9499	49- 8-'04	640.00	
						2	All	9499	49- 8-'04	640.00	
						3	All	9499	49- 8-'04	640.00	
						4	All	9499	49- 8-'04	640.00	
						5	All	9499	49- 8-'04	640.00	
						6	All	9499	49- 8-'04	640.00	
						7	All	9499	49- 8-'04	640.00	
						9	All	9499	49- 8-'04	640.00	
						10	All	9499	49- 8-'04	640.00	
						14	All	10559	49- 4-'06	640.00	
						42	All	9499	49- 8-'04	640.00	
						43	N.E. $\frac{1}{4}$	9499	49- 8-'04	160.00	
						43	W. $\frac{1}{2}$ & S.E. $\frac{1}{4}$	9200	15- 8-'04	450.19	Bal. Right of way.
44	W. $\frac{1}{2}$ & S.E. $\frac{1}{4}$	9499				49- 8-'04	480.00				
44	N.E. $\frac{1}{4}$	9200	15- 8-'04	119.61	Bal. Right of way.						
45	All	9499	49- 8-'04	640.00							
16	All	9499	49- 8-'04	640.00							
17	All	9499	49- 8-'04	640.00							
18	All	9499	49- 8-'04	640.00							
19	All	9499	49- 8-'04	640.00							

**18-14-W4**  
IRRIGATION  
BLOCK

**MAIN LINE LAND GRANT**

DESCRIPTION				PATENT			REMARKS	
T.	R.	M.	S.	Part of Section	No.	Date		Area
18	14	W4	20	N. $\frac{1}{2}$	9492	10- 8-'04	292.88	Balance Lake.
			20	S. $\frac{1}{2}$	9199	19- 8-'04	320.00	
			21	All	9199	19- 8-'04	640.00	
			22	E. $\frac{1}{2}$ & N.W. $\frac{1}{4}$	9200	15- 8-'04	458.56	Bal. Right of way.
			22	S.W. $\frac{1}{4}$	9199	19- 8-'04	160.00	
			23	N. $\frac{1}{2}$	9199	19- 8-'04	320.00	
			23	S.E. $\frac{1}{4}$	9200	15- 8-'04	155.47	Bal. Right of way.
			23	S. $\frac{1}{2}$ & S. $\frac{1}{2}$ of N. $\frac{1}{2}$ of L.S. 3 & 4.	9201	13- 8-'01	53.50	Bal. Right of way.
			23	L.S. 5 & 6 & N. $\frac{1}{2}$ of N. $\frac{1}{2}$ of L.S. 3, 4	1195	25- 9-'88	77.02	Bal. Right of way.
			21	All	9199	19- 8-'04	640.00	
			25	All	9199	19- 8-'01	640.00	
			26	N.E. $\frac{1}{4}$	9199	19- 8-'04	160.00	
			27	E. $\frac{1}{2}$ & N.W. $\frac{1}{4}$	9199	19- 8-'04	480.00	
			27	S.W. $\frac{1}{4}$	9200	15- 8-'04	152.51	Bal. Right of way.
			28	E. $\frac{1}{2}$ & N.W. $\frac{1}{4}$	9200	15- 8-'04	448.83	Bal. Right of way.
			28	S.W. $\frac{1}{4}$	9199	19- 8-'04	160.00	
			29	N.W. $\frac{1}{4}$	10559	19- 4-'06	160.00	
			29	N.E. $\frac{1}{4}$	10560	5- 5-'06	159.85	Bal. Right of way.
			29	S. $\frac{1}{2}$	11129	10- 7-'07	307.23	Balance Lake.
			30	W. $\frac{1}{2}$ & S.E. $\frac{1}{4}$	9199	19- 8-'04	480.00	
			30	N.E. $\frac{1}{4}$	9492	10- 8-'04	132.86	Balance Lake.
			31	N. $\frac{1}{2}$	9200	15- 8-'04	299.16	Bal. Right of way.
			31	S.W. $\frac{1}{4}$	9199	19- 8-'04	160.00	
			31	S.E. $\frac{1}{4}$	9491	3- 9-'01	151.22	Bal. Right of way and Lake.
			32	N. $\frac{1}{2}$	9199	19- 8-'04	317.36	
			32	S. $\frac{1}{2}$	9200	15- 8-'04	292.97	Bal. Right of way.
			33	E. $\frac{1}{2}$ & N.W. $\frac{1}{4}$	9199	19- 8-'04	477.54	
			33	S.W. $\frac{1}{4}$	9200	15- 8-'04	159.67	Bal. Right of way.
			34	All	9199	19- 8-'04	637.84	
			35	All	9199	19- 8-'04	638.55	
			36	All	9199	19- 8-'04	639.92	
19	14	4	1	All	9202	19- 7-'04	643.04	
			2	All	9202	19- 7-'04	611.44	
			3	All	9202	19- 7-'01	640.62	
			4	All	9202	19- 7-'04	639.60	
			5	All	9202	19- 7-'04	638.60	
			6	All	9202	19- 7-'04	638.56	
			7	All	9202	19- 7-'04	640.00	
			9	All	9202	19- 7-'04	640.00	

## CANADIAN PACIFIC RAILWAY

DESCRIPTION					PATENT			REMARKS
T.	R.	M.	S.	Part of Section	No.	Date	Area	
19	14	W4	10	All	9202	19- 7-'04	640.00	
			11	All	10561	19- 4-'06	640.00	
			12	All	9202	19- 7-'04	640.00	
			13	All	9202	19- 7-'01	640.00	
			14	All	9202	19- 7-'04	640.00	
			15	All	9202	19- 7-'04	640.00	
			16	All	9202	19- 7-'01	640.00	
			17	All	9202	19- 7-'04	640.00	
			18	All	9202	19- 7-'04	640.00	
			19	All	9202	19- 7-'01	640.00	
			20	All	9202	19- 7-'04	640.00	
			21	All	9202	19- 7-'04	640.00	
			22	All	9202	19- 7-'04	640.00	
			23	All	9202	19- 7-'04	640.00	
			24	All	9202	19- 7-'01	640.00	
			25	All	9202	19- 7-'04	640.00	
			26	N.E. 1/4	9202	19- 7-'04	160.00	
			27	All	9202	19- 7-'04	640.00	
			28	All	9202	19- 7-'04	640.00	
			29	All	10561	19- 4-'06	640.00	
			30	All	9202	19- 7-'04	640.00	
			31	All	9202	19- 7-'04	640.00	
			32	All	9202	19- 7-'04	640.00	
			33	All	9202	19- 7-'04	640.00	
			34	All	9202	19- 7-'01	640.00	
			35	All	9202	19- 7-'04	640.00	
36	All	9202	19- 7-'04	640.00				
20	14	4	1	All	9203	19- 7-'04	640.00	
			2	All	9203	19- 7-'04	640.00	
			3	All	9203	19- 7-'04	640.00	
			4	All	9203	19- 7-'04	640.00	
			5	All	9203	19- 7-'04	640.00	
			6	All	9203	19- 7-'04	640.00	
			7	All	9203	19- 7-'04	640.00	
			8	All	9203	19- 7-'04	640.00	
			9	All	9203	19- 7-'04	640.00	
			10	All	9203	19- 7-'04	640.00	
			11	All	10562	19- 4-'06	640.00	
			12	All	9203	19- 7-'04	640.00	
			13	All	9203	19- 7-'04	640.00	
			14	All	9203	19- 7-'04	640.00	
			15	All	9203	19- 7-'04	640.00	
			16	All	9203	19- 7-'04	640.00	

**20-14-W4**  
IRRIGATION  
BLOCK

**MAIN LINE LAND GRANT**

DESCRIPTION					PATENT			REMARKS
T.	R.	M.	S.	Part of Section	No.	Date	Area	
20	14	W4	17	All	9203	19- 7-'04	640.00	
			18	All	9203	19- 7-'04	640.00	
			19	All	9203	19- 7-'04	640.00	
			20	All	9203	19- 7-'04	640.00	
			21	All	9203	19- 7-'04	640.00	
			22	All	9203	19- 7-'04	640.00	
			23	All	9203	19- 7-'04	640.00	
			24	All	9203	19- 7-'04	640.00	
			25	All	9203	19- 7-'04	640.00	
			27	All	9203	19- 7-'04	640.00	
			28	All	9203	19- 7-'04	640.00	
			29	All	10562	19- 4-'06	640.00	
			30	All	9203	19- 7-'04	640.00	
			31	All	9203	19- 7-'04	640.00	
			32	All	9203	19- 7-'04	640.00	
			33	All	9203	19- 7-'04	640.00	
			34	All	9203	19- 7-'04	640.00	
			35	All	9203	19- 7-'04	640.00	
			36	All	9203	19- 7-'04	640.00	
			21	14	4	1	All	9204
2	All	9204				20- 7-'04	640.00	
3	All	9204				20- 7-'04	640.00	
4	All	9204				20- 7-'04	640.00	
5	All	9204				20- 7-'04	640.00	
6	All	9204				20- 7-'04	640.00	
7	All	9204				20- 7-'04	640.00	
8	All	9204				20- 7-'04	640.00	
9	All	9204				20- 7-'04	640.00	
10	All	9204				20- 7-'04	640.00	
11	All	10563				19- 4-'06	640.00	
12	All	9204				20- 7-'04	640.00	
13	All	9204				20- 7-'04	640.00	
14	All	9204				20- 7-'04	640.00	
15	All	9204				20- 7-'04	640.00	
16	All	9204				20- 7-'04	640.00	
17	All	9204				20- 7-'04	640.00	
18	All	9204				20- 7-'04	640.00	
19	All	9204				20- 7-'04	640.00	
20	All	9204				20- 7-'04	640.00	
21	All	9204				20- 7-'04	640.00	
22	All	9204				20- 7-'04	640.00	
23	All	9204				20- 7-'04	640.00	
24	All	9204				20- 7-'04	640.00	

## CANADIAN PACIFIC RAILWAY

DESCRIPTION					PATENT			REMARKS
T.	R.	M.	S.	Part of Section	No.	Date	Area	
21	14	W4	25	All	9204	20- 7-'04	640 00	
			26	N.E. $\frac{1}{4}$	9204	20- 7-'04	160 00	
			27	All	9204	20- 7-'04	640.00	
			28	All	9204	20- 7-'04	640.00	
			29	All	10563	19- 4-'06	610.50	
			30	All	9204	20- 7-'04	640 00	
			31	All	9204	20- 7-'04	640 00	
			32	All	9204	20- 7-'04	640.00	
			33	All	9204	20- 7-'04	640.00	
			34	All	9204	20- 7-'04	640 00	
			35	All	9204	20- 7-'04	640 00	
			36	All	9204	20- 7-'04	640 00	
22	14	4	1	W. $\frac{1}{2}$ & S.E. $\frac{1}{4}$	9206	29- 7-'04	281 00	S. & W. of River.
			2	All	9205	20- 7-'04	640 00	
			3	All	9205	20- 7-'04	640 00	
			4	All	9205	20- 7-'04	640.00	
			5	All	9205	20- 7-'04	640 00	
			6	All	9205	20- 7-'04	640 00	
			7	All	9205	20- 7-'04	640.00	
			9	All	9205	20- 7-'04	640.00	
			10	All	9205	20- 7-'04	640.00	
			11	All	10564	18- 4-'06	640.00	
			12	N.W. $\frac{1}{4}$	9206	29- 7-'04	37 00	West of River.
			14	W. $\frac{1}{2}$	9205	20- 7-'04	320.00	
			14	E. $\frac{1}{2}$	9206	29- 7-'04	218.00	West of River.
			15	All	9205	20- 7-'04	640.00	
			16	All	9205	20- 7-'04	640.00	
			17	All	9205	20- 7-'04	640.00	
			18	All	9205	20- 7-'04	640.00	
			19	All	9205	20- 7-'04	640.00	
			20	All	9205	20- 7-'04	640 00	
			21	All	9205	20- 7-'04	640 00	
			22	All	9205	20- 7-'04	640.00	
			23	W. $\frac{1}{2}$ & S.E. $\frac{1}{4}$	9206	29- 7-'04	288.00	West of River.
			27	W. $\frac{1}{2}$ & S.E. $\frac{1}{4}$	9205	20- 7-'04	489.00	
			27	N.E. $\frac{1}{4}$	9206	29- 7-'04	130.00	S. & W. of River.
			28	All	9205	20- 7-'04	640 00	
			29	All	10564	18- 4-'06	640.00	
			30	All	9205	20- 7-'04	640 00	
			31	S. $\frac{1}{2}$	9206	29- 7-'04	186 00	South of River.
			32	W. $\frac{1}{2}$ & N.E. $\frac{1}{4}$	9206	29- 7-'04	195 00	South of River.
			33	S.E. $\frac{1}{4}$	9205	20- 7-'04	160 00	

**22-14-W4**  
IRRIGATION  
BLOCK

**MAIN LINE LAND GRANT**

DESCRIPTION				PATENT			REMARKS	
T.	R.	M.	S.	Part of Section	No.	Date		Area
22	14	W4	33	E. $\frac{1}{2}$ & N.W. $\frac{1}{4}$	9206	29- 7-'04	159.00	South of River.
			33	S.W. $\frac{1}{4}$	9205	20- 7-'04	160.00	
			31	S.E. $\frac{1}{4}$	9206	29- 7-'04	8.00	South of River.
23	14	4	7	N.W. $\frac{1}{4}$	9208	6- 7-'04	9.00	West of River.
			17	All	9208	6- 7-'04	485.00	West of River.
			18	N. $\frac{1}{2}$	9207	2- 7-'04	320.00	
			18	S.E. $\frac{1}{4}$	9209	4- 7-'04	93.00	North of River.
			18	S.W. $\frac{1}{4}$	9240	4- 7-'04	124.00	North of River.
			19	All	9207	2- 7-'04	640.00	
			20	N.W. $\frac{1}{4}$	9207	2- 7-'04	160.00	
			20	N.E. $\frac{1}{4}$ & S.W. $\frac{1}{4}$	9208	6- 7-'04	124.00	West of River.
			29	W. $\frac{1}{2}$ & S.E. $\frac{1}{4}$	10565	5- 5-'06	209.00	West of River.
			30	W. $\frac{1}{2}$ & S.E. $\frac{1}{4}$	9207	2- 7-'04	480.00	
			30	N.E. $\frac{1}{4}$	9211	5- 7-'04	154.00	West of River.
			31	W. $\frac{1}{2}$	9207	2- 7-'04	320.00	
			31	N.E. $\frac{1}{4}$	9212	4- 7-'04	455.00	West of River.
			31	S.E. $\frac{1}{4}$	9208	6- 7-'04	124.00	West of River.
32	N.W. $\frac{1}{4}$	9208	6- 7-'04	5.00	West of River.			
24	14	4	6	W. $\frac{1}{2}$ & S.E. $\frac{1}{4}$	9213	30- 6-'04	335.00	West of River.
			7	W. $\frac{1}{2}$	9213	30- 6-'04	185.00	West of River.
14	15	4	23	N.E. $\frac{1}{4}$	9214	29- 7-'04	87.00	North of River.
			24	S.W. $\frac{1}{4}$	9214	29- 7-'04	26.00	North of River.
			25	W. $\frac{1}{2}$ & N.E. $\frac{1}{4}$	9216	20- 7-'04	480.00	
			25	S.E. $\frac{1}{4}$	9245	11- 7-'04	159.00	Balance River.
			26	N.E. $\frac{1}{4}$	9216	20- 7-'04	160.00	
			27	E. $\frac{1}{2}$ & N.W. $\frac{1}{4}$	9214	29- 7-'04	114.00	North of River.
			30	N.W. $\frac{1}{4}$	9214	29- 7-'04	30.00	North of River.
			31	N. $\frac{1}{2}$	9216	20- 7-'04	348.86	
			31	S.W. $\frac{1}{4}$	9215	14- 7-'04	459.00	North of River.
			34	S.E. $\frac{1}{4}$	9214	29- 7-'04	116.00	North of River.
			32	N. $\frac{1}{2}$	9216	20- 7-'04	319.02	
			32	S. $\frac{1}{2}$	9214	29- 7-'04	79.00	North of River.
			33	E. $\frac{1}{2}$ & S.W. $\frac{1}{4}$	9214	29- 7-'04	482.51	North of River.
			33	N.W. $\frac{1}{4}$	9216	20- 7-'04	159.51	North of River.
34	E. $\frac{1}{2}$ & N.W. $\frac{1}{4}$	9216	20- 7-'04	478.10				
34	S.W. $\frac{1}{4}$	9214	29- 7-'04	112.00	North of River.			
15	15	4	35	All	9216	20- 7-'04	6.27	
			36	All	9216	20- 7-'04	636.95	
			1	All	9217	22- 7-'04	638.41	
			2	All	9217	22- 7-'04	638.69	
			3	All	9217	22- 7-'04	638.97	
			4	All	9217	22- 7-'04	639.25	



## CANADIAN PACIFIC RAILWAY

DESCRIPTION					PATENT			REMARKS			
T.	R.	M.	S.	Part of Section	No.	Date	Area				
15	15	W4	5	All	9217	22-7-01	639.53				
			6	All	9217	22-7-01	639.81				
			7	All	9217	22-7-01	610.00				
			9	All	9217	22-7-01	610.00				
			10	All	9217	22-7-01	610.00				
			11	All	10566	20-1-06	610.00				
			12	All	9217	22-7-01	610.00				
			13	All	9217	22-7-01	610.00				
			14	All	9217	22-7-01	610.00				
			15	All	9217	22-7-01	610.00				
			16	All	9217	22-7-01	610.00				
			17	All	9217	22-7-01	610.00				
			18	All	9217	22-7-01	610.00				
			19	All	9217	22-7-01	610.00				
			20	All	9217	22-7-01	610.00				
			21	All	9217	22-7-01	610.00				
			22	All	9217	22-7-01	610.00				
			23	All	9217	22-7-01	610.00				
			24	All	9217	22-7-01	610.00				
			25	All	9217	22-7-01	610.00				
			27	All	9217	22-7-01	610.00				
			28	All	9217	22-7-01	610.00				
			29	All	10566	20-1-06	610.00				
			30	All	9217	22-7-01	610.00				
			31	All	9217	22-7-01	610.00				
			32	All	9217	22-7-01	610.00				
			33	All	9217	22-7-01	610.00				
			34	All	9217	22-7-01	610.00				
			35	All	9217	22-7-01	610.00				
			36	All	9217	22-7-01	610.00				
			16	15	4	1	All	9218	25-7-01	610.00	
						2	All	9218	25-7-01	610.00	
						3	All	9218	25-7-01	610.00	
						4	All	9218	25-7-01	610.00	
						5	All	9218	25-7-01	610.00	
						6	All	9218	25-7-01	610.00	
7	All	9218				25-7-01	610.00				
9	All	9218				25-7-01	610.00				
10	All	9218				25-7-01	610.00				
11	All	10567				20-4-06	610.00				
12	All	9218				25-7-01	610.00				
13	All	9218				25-7-01	610.00				

**16-15-W4**  
IRRIGATION  
BLOCK

**MAIN LINE LAND GRANT**

DESCRIPTION				PATENT			REMARKS				
T.	R.	M.	S.	Part of Section	No.	Date		Area			
16	15	W1	11	All	9218	25- 7-'01	640 00				
			15	All	9218	25- 7-'01	640 00				
			16	All	9218	25- 7-'01	640 00				
			17	All	9218	25- 7-'01	640 00				
			18	All	9218	25- 7-'01	640 00				
			19	All	9218	25- 7-'01	640 00				
			20	All	9218	25- 7-'01	640 00				
			21	All	9218	25- 7-'01	640 00				
			22	All	9218	25- 7-'01	640 00				
			23	All	9218	25- 7-'01	640 00				
			24	All	9218	25- 7-'01	640 00				
			25	All	9218	25- 7-'01	640 00				
			26	N.E. $\frac{1}{4}$	9218	25- 7-'01	160 00				
			27	All	9218	25- 7-'01	640 00				
			28	All	9218	25- 7-'01	640 00				
			29	All	10567	20- 4-'06	640 00				
			30	All	9218	25- 7-'01	640 00				
			31	All	9218	25- 7-'01	640 00				
			32	All	9218	25- 7-'01	640 00				
			33	All	9218	25- 7-'01	640 00				
			34	All	9218	25- 7-'01	640 00				
			35	All	9218	25- 7-'01	640 00				
			36	All	9218	25- 7-'01	640 00				
			17	15	1	1	All	9219	1- 9-'01	640 00	
						2	All	9219	1- 9-'01	640 00	
						3	All	9219	1- 9-'01	640 00	
						4	All	9219	1- 9-'01	640 00	
						5	All	9219	1- 9-'01	640 00	
						6	All	9219	1- 9-'01	640 00	
						7	All	9219	1- 9-'01	640 00	
						9	All	9219	1- 9-'01	640 00	
						10	All	9219	1- 9-'01	640 00	
						14	All	10568	20- 4-'06	640 00	
						12	W. $\frac{1}{2}$	9219	1- 9-'01	320 00	
						12	E. $\frac{1}{2}$	9493	9- 8-'01	308 98	Balance Lake.
						13	All	9219	1- 9-'01	640 00	
14	All	9219				1- 9-'01	640 00				
15	All	9219				1- 9-'01	640 00				
16	All	9219				1- 9-'01	640 00				
17	All	9219				1- 9-'01	640 00				
18	All	9219				1- 9-'01	640 00				
19	All	9219				1- 9-'01	640 00				

CANADIAN PACIFIC RAILWAY

DESCRIPTION				PATENT			REMARKS
T.	R.	M.	S.	Part of Section	No.	Date	
17	15	W4	20	All	9219	1- 9-'04	640.00
			21	All	9219	1- 9-'04	640.00
			22	All	9219	1- 9-'04	640.00
			23	All	9219	1- 9-'04	640.00
			24	All	9219	1- 9-'04	640.00
			25	All	9219	1- 9-'04	640.00
			26	N.E. 1/4	9219	1- 9-'04	160.00
			27	All	9219	1- 9-'04	640.00
			28	All	9219	1- 9-'04	640.00
			29	All	10568	20- 4-'06	640.00
			30	All	9219	1- 9-'04	640.00
			31	All	9219	1- 9-'04	640.00
			32	All	9219	1- 9-'04	640.00
			33	All	9219	1- 9-'04	640.00
			34	All	9219	1- 9-'04	640.00
			35	All	9219	1- 9-'04	640.00
			18	15	4	1	All
2	All	9220				13- 8-'04	640.00
3	All	9220				13- 8-'04	640.00
4	All	9220				13- 8-'04	640.00
5	All	9220				13- 8-'04	640.00
6	All	9220				13- 8-'04	640.00
7	All	9220				13- 8-'04	640.00
8	All	9220				13- 8-'04	640.00
9	All	9220				13- 8-'04	640.00
10	All	9220				13- 8-'04	640.00
11	All	10569				20- 4-'06	640.00
12	All	9220	13- 8-'04	640.00			
13	All	9220	13- 8-'04	640.00			
14	All	9220	13- 8-'04	640.00			
15	All	9220	13- 8-'04	640.00			
16	All	9220	13- 8-'04	640.00			
17	All	9220	13- 8-'04	640.00			
18	All	9220	13- 8-'04	640.00			
19	All	9220	13- 8-'04	640.00			
20	All	9220	13- 8-'04	640.00			
21	All	9220	13- 8-'04	640.00			
22	All	9220	13- 8-'04	640.00			
23	All	9220	13- 8-'04	640.00			
24	All	9220	13- 8-'04	640.00			
25	All	9220	13- 8-'04	640.00			
26	N.E. 1/4	9220	13- 8-'04	160.00			

MAIN LINE LAND GRANT

DESCRIPTION				PATENT			REMARKS	
T.	R.	M.	S.	Part of Section	No.	Date		Area
18	15	W4	27	All	9220	13- 8-'04	640.00	
			28	All	9220	13- 8-'04	640.00	
			29	All	10569	20- 4-'06	640.00	
			30	All	9220	13- 8-'04	640.00	
			31	All	9220	13- 8-'04	643.85	
			32	W. 1/2 & S.E. 1/4	9220	13- 8-'04	481.38	
			32	N.E. 1/4	9221	15- 8-'04	150.43	Bal. Right of way.
			33	N. 1/2	9221	15- 8-'04	297.35	Bal. Right of way.
			33	S. 1/2	9220	13- 8-'04	320.00	
			34	N. 1/2	9221	15- 8-'04	297.67	Bal. Right of way.
			34	S. 1/2	9220	13- 8-'04	320.00	
			35	N. 1/2	9221	15- 8-'04	296.27	Bal. Right of way.
			35	S. 1/2	9220	13- 8-'04	320.00	
			36	N. 1/2	9221	15- 8-'04	294.78	Bal. Right of way.
			36	S. 1/2	9220	13- 8-'04	320.00	
			19	15	4	1	All	9222
2	All	9222				19- 8-'04	640.34	
3	All	9222				19- 8-'04	639.58	
4	E. 1/2 & N.W. 1/4	9222				19- 8-'04	479.63	
4	S.W. 1/4	9223				22- 8-'04	149.89	Bal. Right of way.
5	W. 1/2	9224				20- 8-'04	305.90	Bal. Right of way.
5	N.E. 1/4	9222				19- 8-'04	160.00	
5	S.E. 1/4	9223				22- 8-'04	132.41	Bal. Right of way.
6	N. 1/2	9224				20- 8-'04	301.11	Bal. Right of way.
6	S. 1/2	9222				19- 8-'04	320.00	
7	E. 1/2 & N.W. 1/4	9222				19- 8-'04	480.00	
7	S.W. 1/4	9224				20- 8-'04	149.96	Bal. Right of way.
9	All	9222				19- 8-'04	640.00	
10	All	9222				19- 8-'04	640.00	
11	All	10570				20- 4-'06	640.00	
12	All	9222				19- 8-'04	640.00	
13	All	9222				19- 8-'04	640.00	
14	All	9222				19- 8-'04	640.00	
15	All	9222				19- 8-'04	640.00	
16	All	9222				19- 8-'04	640.00	
17	All	9222				19- 8-'04	640.00	
18	All	9222				19- 8-'04	640.00	
19	All	9222				19- 8-'04	640.00	
20	All	9222	19- 8-'04	640.00				
21	All	9222	19- 8-'04	640.00				
22	All	9222	19- 8-'04	640.00				
23	All	9222	19- 8-'04	640.00				

CANADIAN PACIFIC RAILWAY

DESCRIPTION				PATENT			REMARKS	
T.	R.	M.	S.	Part of Section	No.	Date		Area
19	15	W4	24	All	9222	19- 8-'01	640 00	
			25	All	9222	19- 8-'01	640 00	
			26	N.E. 1/4	9222	19- 8-'01	160 00	
			27	All	9222	19- 8-'01	640 00	
			28	All	9222	19- 8-'01	640 00	
			29	All	10570	20- 4-'06	640 00	
			30	All	9222	19- 8-'01	640 00	
			31	All	9222	19- 8-'01	640 00	
			32	All	9222	19- 8-'01	640 00	
			33	All	9222	19- 8-'01	640 00	
			34	All	9222	19- 8-'01	640 00	
			35	All	9222	19- 8-'01	640 00	
			20	15	4	1	All	9225
2	All	9225				20- 7-'04	640 00	
3	All	9225				20- 7-'04	640 00	
4	All	9225				20- 7-'04	640 00	
5	All	9225				20- 7-'04	640 00	
6	All	9225				20- 7-'04	640 00	
7	All	9225				20- 7-'04	640 00	
9	All	9225				20- 7-'04	640 00	
10	All	9225				20- 7-'04	640 00	
11	N. 1/2	10571				20- 4-'06	320 00	
11	S. 1/2	10912				27- 3-'07	256 93	Balance Lake.
12	E. 1/2 & N.W. 1/4	9225				20- 7-'04	480 00	
12	S.W. 1/4	9494				8- 8-'01	139 45	Balance Lake.
13	All	9225				20- 7-'04	640 00	
14	All	9225				20- 7-'04	640 00	
15	All	9225				20- 7-'04	640 00	
16	All	9225				20- 7-'04	640 00	
17	All	9225				20- 7-'04	640 00	
18	All	9225				20- 7-'04	640 00	
19	All	9225				20- 7-'04	640 00	
20	All	9225	20- 7-'04	640 00				
21	All	9225	20- 7-'04	640 00				
22	All	9225	20- 7-'04	640 00				
23	All	9225	20- 7-'04	640 00				
24	All	9225	20- 7-'04	640 00				
25	All	9225	20- 7-'04	640 00				
27	All	9225	20- 7-'04	640 00				
28	All	9227	20- 7-'04	640 00				
29	All	10571	20- 4-'06	640 00				

**20-15-W4**  
IRRIGATION  
BLOCK

**MAIN LINE LAND GRANT**

DESCRIPTION				PATENT			REMARKS
T.	R.	M.	S.	Part of Section	No.	Date	
20	15	W4	30	All	9225	20-7-01	640 00
			31	All	9225	20-7-01	640 00
			32	All	9225	20-7-01	640 00
			33	All	9225	20-7-01	640 00
			34	All	9225	20-7-01	640 00
			35	All	9225	20-7-01	640 00
21	15	4	1	All	9226	20-7-01	640 00
			2	All	9226	20-7-01	640 00
			3	All	9226	20-7-01	640 00
			4	All	9226	20-7-01	640 00
			5	All	9226	20-7-01	640 00
			6	All	9226	20-7-01	640 00
			7	All	9226	20-7-01	640 00
			9	All	9226	20-7-01	640 00
			10	All	9226	20-7-01	640 00
			11	All	10572	20-4-06	640 00
			12	All	9226	20-7-01	640 00
			13	All	9226	20-7-01	640 00
			14	All	9226	20-7-01	640 00
			15	All	9226	20-7-01	640 00
			16	All	9226	20-7-01	640 00
			17	All	9226	20-7-01	640 00
			18	All	9226	20-7-01	640 00
			19	All	9226	20-7-01	640 00
			20	All	9226	20-7-01	640 00
			21	All	9226	20-7-01	640 00
			22	All	9226	20-7-01	640 00
23	All	9226	20-7-01	640 00			
24	All	9226	20-7-01	640 00			
25	All	9226	20-7-01	640 00			
26	N.E. 1/4	9226	20-7-01	160 00			
27	All	9226	20-7-01	640 00			
28	All	9226	20-7-01	640 00			
29	All	10572	20-4-06	640 00			
30	All	9226	20-7-01	640 00			
31	All	9226	20-7-01	640 00			
32	All	9226	20-7-01	640 00			
33	All	9226	20-7-01	640 00			
34	All	9226	20-7-01	640 00			
35	All	9226	20-7-01	640 00			
36	All	9226	20-7-01	640 00			

## CANADIAN PACIFIC RAILWAY

DESCRIPTION					PATENT			REMARKS	
T.	R.	M.	S.	Part of Section	No.	Date	Area		
22	15	W1	1	All	9227	1- 8-'01	640 00		
			2	All	9227	4- 8-'01	640 00		
			3	All	9227	4- 8-'01	640 00		
			4	All	9227	1- 8-'01	640 00		
			5	All	9227	4- 8-'04	640 00		
			6	All	9227	1- 8-'01	640 00		
			7	All	9227	1- 8-'01	640 00		
			9	All	9227	4- 8-'01	640 00		
			10	All	9227	4- 8-'01	640 00		
			11	All	10573		20- 1-'06	640 00	
			12	W. $\frac{1}{2}$ & S.E. $\frac{1}{4}$	9227	1- 8-'01	480 00		
			12	N.E. $\frac{1}{4}$	9231	27- 6-'01	160 00		
			13	All	9227	4- 8-'01	640 00		
			14	All	9227	4- 8-'01	640 00		
			15	All	9227	1- 8-'01	640 00		
			16	All	9227	1- 8-'01	640 00		
			17	All	9227	1- 8-'01	640 00		
			18	All	9227	4- 8-'01	640 00		
			19	All	9227	1- 8-'01	640 00		
			20	All	9227	1- 8-'01	640 00		
			24	All	9227	4- 8-'01	640 00		
			22	All	9227	4- 8-'01	640 00		
			23	All	9227	4- 8-'01	640 00		
			24	All	9227	4- 8-'01	640 00		
			25	All	9227	4- 8-'01	640 00		
			26	N.E. $\frac{1}{4}$	9227	4- 8-'01	160 00		
			27	All	9227	4- 8-'01	640 00		
			28	All	9227	1- 8-'01	640 00		
			29	All	10573		20- 1-'06	640 00	
			30	All	9227	1- 8-'01	640 00		
			31	All	9227	1- 8-'01	638 71		
			32	All	9227	4- 8-'01	638 19		
			33	All	9227	4- 8-'01	638 39		
			34	All	9227	1- 8-'01	639 28		
			35	All	9227	1- 8-'01	638 52		
			36	E. $\frac{1}{2}$ & N.W. $\frac{1}{4}$	9228	16- 5-'01	406 70	South of River.	
36	S.W. $\frac{1}{4}$	9227	4- 8-'01	160 00					
23	15	4	1	West of River	8307	2- 1-'03	306 00	Bal. 485.00 E. of R, not in Irr. Blk.	
			2	All	9229	29- 7-'01	640 00		
			3	All	9229	29- 7-'01	640 00		
			4	All	9229	29- 7-'01	640 00		

**23-15-W4**  
IRRIGATION  
BLOCK

**MAIN LINE LAND GRANT**

DESCRIPTION				PATENT			REMARKS				
T.	R.	M.	S.	Part of Section	No.	Date		Area			
23	15	W4	5	All	9229	29-7-'04	640.00	West of River.			
			6	All	9229	29-7-'04	642.00				
			7	All	9229	29-7-'04	640.00				
			9	All	9229	29-7-'04	640.00				
			10	All	9229	29-7-'04	640.00				
			11	All	10574	20-4-'06	640.00				
			12	W $\frac{1}{2}$	9229	29-7-'04	320.00				
			12	S.E. $\frac{1}{4}$	9230	11-7-'04	84.00				
			13	All	9229	29-7-'04	640.00				
			14	All	9229	29-7-'04	640.00				
			15	All	9229	29-7-'04	640.00				
			16	All	9229	29-7-'04	640.00				
			17	All	9229	29-7-'04	640.00				
			18	All	9229	29-7-'04	640.00				
			19	All	9229	29-7-'04	640.00				
			20	All	9229	29-7-'04	640.00				
			21	All	9229	29-7-'04	640.00				
			22	All	9229	29-7-'04	640.00				
			23	All	9229	29-7-'04	640.00				
			24	All	9229	29-7-'04	640.00				
			25	All	9229	29-7-'04	640.00				
			26	N.E. $\frac{1}{4}$	9229	29-7-'04	160.00				
			27	All	9229	29-7-'04	640.00				
			28	All	9229	29-7-'04	640.00				
			29	All	10574	20-7-'06	640.00				
			30	All	9229	29-7-'04	640.00				
			31	All	9229	29-7-'04	640.00				
			32	All	9229	29-7-'04	640.00				
			33	All	9229	29-7-'04	640.00				
			34	All	9229	29-7-'04	640.00				
			35	All	9229	29-7-'04	640.00				
			36	All	9229	29-7-'04	640.00				
			24	15	4	1	All		9232	25-7-'04	640.00
						2	All		9232	25-7-'04	640.00
						3	All		9232	25-7-'04	640.00
						4	All		9232	25-7-'04	640.00
5	All	9232				25-7-'04	640.00				
6	All	9232				25-7-'04	640.00				
7	All	9232				25-7-'04	640.00				
9	All	9232				25-7-'04	640.00				
10	All	9232	25-7-'04	640.00							
11	All	10575	20-4-'06	640.00							



CANADIAN PACIFIC RAILWAY

DESCRIPTION					PATENT			REMARKS			
T.	R.	M.	S.	Part of Section	No.	Date	Area				
24	15	W4	12	W. 1/2 & S.E. 1/4	9232	25- 7-'04	480.00				
			12	N.E. 1/4	9234	18- 7-'04	159.00	Balance River.			
			13	W. 1/2	9232	25- 7-'04	320.00				
			13	E. 1/2	9233	26- 7-'04	75.00	Balance River.			
			14	All	9232	25- 7-'04	640.00				
			15	All	9232	25- 7-'04	640.00				
			16	All	9232	25- 7-'04	640.00				
			17	All	9232	25- 7-'04	640.00				
			18	All	9232	25- 7-'04	640.00				
			19	All	9232	25- 7-'04	640.00				
			20	All	9232	25- 7-'04	640.00				
			21	All	9232	25- 7-'04	640.00				
			22	All	9232	25- 7-'04	640.00				
			23	All	9232	25- 7-'04	640.00				
			24	S.W. 1/4	9232	25- 7-'04	160.00				
			24	E. 1/2	9233	26- 7-'04	17.00	West of River.			
			25	S.W. 1/4	9233	26- 7-'04	36.00	West of River.			
			26	N.E. 1/4	9233	26- 7-'04	74.00	West of River.			
			27	All	9232	25- 7-'04	640.00				
			28	All	9232	25- 7-'04	640.00				
			29	All	10575	20- 4-'06	640.00				
			30	All	9232	25- 7-'04	640.00				
			31	All	9232	25- 7-'04	640.00				
			32	All	9232	25- 7-'04	640.00				
			33	All	9232	25- 7-'04	640.00				
			34	N.W. 1/4	9234	18- 7-'04	146.50	Balance River.			
			34	N.E. 1/4	9233	26- 7-'04	106.00	West of River.			
			34	S. 1/2	9232	25- 7-'04	320.00				
			35	W. 1/2 & S.E. 1/4	9233	26- 7-'04	177.00	West of River.			
			25	15	4	3	S.W. 1/4	9236	30- 6-'04	31.00	South of River.
						4	N. 1/2	9236	30- 6-'04	418.00	South of River.
						4	S.W. 1/4	9235	14- 6-'04	160.00	
						4	S.E. 1/4	9237	14- 6-'04	159.00	Balance River.
						5	W. 1/2 & S.E. 1/4	9235	14- 6-'04	480.00	
						5	N.E. 1/4	9237	14- 6-'04	148.00	South of River.
6	All	9235				14- 6-'04	640.00				
7	E. 1/2 & N.W. 1/4	9236				30- 6-'04	369.50	South of River.			
7	S.W. 1/4	9235				14- 6-'04	160.00				
18	W. 1/2	9236				30- 6-'04	55.00	South of River.			
14	16	4	25	N. 1/2	9238	18- 7-'04	248.00	North of River.			
			26	N.E. 1/4	9238	18- 7-'04	99.00	North of River.			
			35	E. 1/2	9238	18- 7-'04	59.00	North of River.			

14-16-W4  
IRRIGATION  
BLOCK

MAIN LINE LAND GRANT

DESCRIPTION					PATENT			REMARKS
T.	R.	M.	S.	Part of Section	No.	Date	Area	
1	16	W1	36	N.W. <sup>1</sup> / <sub>4</sub>	9230	16- 7-'01	153.00	Balance River.
			36	E. <sup>1</sup> / <sub>2</sub> & S.W. <sup>1</sup> / <sub>4</sub>	9240	16- 7-'01	479.60	Balance River.
15	16	4	1	E. <sup>1</sup> / <sub>2</sub>	9241	30- 7-'01	189.00	East of River.
			12	E. <sup>1</sup> / <sub>2</sub> & N.W. <sup>1</sup> / <sub>4</sub>	9241	30- 7-'01	210.50	East of River.
			13	W. <sup>1</sup> / <sub>2</sub>	9241	30- 7-'04	120.00	East of River.
			43	E. <sup>1</sup> / <sub>2</sub>	9243	19- 7-'04	320.00	
			24	W. <sup>1</sup> / <sub>2</sub>	9241	30- 7-'04	110.00	East of River.
			24	E. <sup>1</sup> / <sub>2</sub>	9243	19- 7-'04	320.00	
			25	E. <sup>1</sup> / <sub>2</sub> & N.W. <sup>1</sup> / <sub>4</sub>	9243	19- 7-'04	480.00	
			25	S.W. <sup>1</sup> / <sub>4</sub>	9242	16- 7-'01	158.00	Balance River.
			27	E. <sup>1</sup> / <sub>2</sub> & N.W. <sup>1</sup> / <sub>4</sub>	9241	30- 7-'01	266.50	North of River.
			32	E. <sup>1</sup> / <sub>2</sub>	9241	30- 7-'01	110.00	N. & E. of River.
			33	N. <sup>1</sup> / <sub>2</sub>	9243	19- 7-'01	320.00	
			33	S. <sup>1</sup> / <sub>2</sub>	9241	30- 7-'01	237.00	North of River.
			34	E. <sup>1</sup> / <sub>2</sub> & N.W. <sup>1</sup> / <sub>4</sub>	9243	19- 7-'01	480.00	
			34	S.W. <sup>1</sup> / <sub>4</sub>	9242	16- 7-'04	159.50	Balance River.
			35	All	9243	19- 7-'01	640.00	
16	16	4	1	All	9244	25- 7-'04	640.00	
			2	All	9244	25- 7-'04	640.00	
			3	All	9244	25- 7-'01	640.00	
			4	E. <sup>1</sup> / <sub>2</sub> & S.W. <sup>1</sup> / <sub>4</sub>	9244	25- 7-'01	480.00	
			4	N.W. <sup>1</sup> / <sub>4</sub>	9246	16- 7-'04	125.00	Balance River.
			5	All	9245	22- 7-'04	231.00	East of River.
			9	N.W. <sup>1</sup> / <sub>4</sub>	9247	16- 7-'04	151.00	East of River.
			9	S.W. <sup>1</sup> / <sub>4</sub>	9245	22- 7-'04	78.00	East of River.
			9	E. <sup>1</sup> / <sub>2</sub>	9244	25- 7-'04	320.00	
			10	All	9244	25- 7-'04	640.00	
			11	All	10576	20- 4-'06	640.00	
			12	All	9244	25- 7-'04	640.00	
			13	All	9244	25- 7-'04	640.00	
			14	All	9244	25- 7-'04	640.00	
			15	All	9244	25- 7-'04	640.00	
			16	All	9244	25- 7-'04	640.00	
			17	N. <sup>1</sup> / <sub>2</sub>	9244	25- 7-'04	320.00	
			17	S. <sup>1</sup> / <sub>2</sub>	9245	22- 7-'04	241.00	East of River.
			18	N.E. <sup>1</sup> / <sub>4</sub>	9245	22- 7-'01	8.00	East of River.
			20	W. <sup>1</sup> / <sub>2</sub>	9245	22- 7-'01	224.00	East of River.
			20	E. <sup>1</sup> / <sub>2</sub>	9244	25- 7-'04	320.00	
			24	All	9241	25- 7-'04	640.00	
			22	All	9244	25- 7-'04	640.00	
23	All	9244	25- 7-'04	640.00				

CANADIAN PACIFIC RAILWAY

DESCRIPTION					PATENT			REMARKS			
T.	R.	M.	S.	Part of Section	No.	Date	Area				
16	16	W4	24	All	9244	25- 7-'01	640.00				
			25	All	9244	25- 7-'04	610.00				
			26	N.E. 1/4	9244	25- 7-'01	160.00				
			27	All	9244	25- 7-'01	640.00				
			28	All	9241	25- 7-'04	640.00				
			29	W. 1/2	10577	7- 5-'06	124.00	East of River.			
			29	E. 1/2	10576	20- 4-'06	320.00				
			32	W. 1/2	9245	22- 7-'04	123.00	East of River.			
			32	E. 1/2	9244	25- 7-'01	320.00				
			33	All	9241	25- 7-'04	640.00				
			31	All	9244	25- 7-'04	640.00				
			35	All	9244	25- 7-'04	610.00				
			36	All	9244	25- 7-'04	640.00				
			17	16	4	1	All	9248	29- 7-'04	640.00	
						2	All	9248	29- 7-'04	610.00	
						3	All	9248	29- 7-'04	640.00	
4	All	9248				29- 7-'04	640.00				
5	E. 1/2 & S.W. 1/4	9249				49- 7-'04	285.00	West of River.			
9	All	9248				29- 7-'04	610.00				
10	All	9248				29- 7-'04	640.00				
14	All	10578				20- 4-'06	640.00				
42	All	9248				29- 7-'04	610.00				
43	All	9248				29- 7-'04	610.00				
44	All	9248				29- 7-'04	640.00				
45	All	9248				29- 7-'04	640.00				
16	All	9248				29- 7-'04	640.00				
17	E. 1/2 & N.W. 1/4	9248				29- 7-'04	480.00				
47	S.W. 1/4	9250				16- 7-'01	146.00	North of River			
18	E. 1/2 & N.W. 1/4	9249				19- 7-'04	200.00	North of River			
19	All	9248				29- 7-'04	640.00				
20	All	9248				29- 7-'04	610.00				
21	All	9248	29- 7-'04	640.00							
22	All	9248	29- 7-'04	640.00							
23	All	9248	29- 7-'04	640.00							
24	All	9248	29- 7-'04	640.00							
25	All	9248	29- 7-'04	610.00							
26	N.E. 1/4	9248	29- 7-'01	160.00							
27	All	9248	29- 7-'04	640.00							
28	All	9248	29- 7-'04	640.00							
29	All	10578	20- 4-'06	640.00							
30	All	9248	29- 7-'04	610.00							
34	All	9248	29- 7-'04	640.00							

17-16-W4  
IRRIGATION  
BLOCK

MAIN LINE LAND GRANT

DESCRIPTION					PATENT			REMARKS
T.	R.	M.	S.	Part of Section	No.	Date	Area	
17	16	W4	32	All	9248	29- 7-'04	640.00	
			33	All	9248	29- 7-'04	640.00	
			34	All	9248	29- 7-'04	640.00	
			35	All	9248	29- 7-'04	640.00	
			36	W. 1/2 & S.E. 1/4	9248	29- 7-'04	480.00	
			36	N.E. 1/4	9495	8- 8-'04	158.00	Balance Lake.
18	16	4	1	W. 1/2 & N.E. 1/4	9271	29- 7-'04	480.00	
			1	S.E. 1/4	9496	8- 8-'04	108.50	Balance Lake.
			2	All	9251	29- 7-'01	640.00	
			3	All	9251	29- 7-'04	640.00	
			4	All	9251	29- 7-'04	640.00	
			5	All	9251	29- 7-'01	610.00	
			6	All	9251	29- 7-'01	640.00	
			7	All	9251	29- 7-'04	640.00	
			9	All	9251	29- 7-'01	610.00	
			10	All	9251	29- 7-'04	610.00	
			11	All	10579	21- 4-'06	610.00	
			12	All	9251	29- 7-'01	640.00	
			13	All	9251	29- 7-'01	610.00	
			11	All	9251	29- 7-'04	640.00	
			15	All	9251	29- 7-'04	640.00	
			16	All	9251	29- 7-'01	640.00	
			17	All	9251	29- 7-'04	640.00	
			18	All	9251	29- 7-'04	640.00	
			19	All	9251	29- 7-'04	640.00	
			20	All	9251	29- 7-'04	640.00	
			21	All	9251	29- 7-'04	640.00	
			22	All	9251	29- 7-'04	640.00	
			23	All	9251	29- 7-'04	640.00	
			24	All	9251	29- 7-'04	640.00	
			25	All	9251	29- 7-'04	640.00	
			26	N.E. 1/4	9251	29- 7-'01	160.00	
			27	All	9251	29- 7-'04	640.00	
			28	All	9251	29- 7-'04	640.00	
			29	All	10579	21- 4-'06	640.00	
			30	All	9251	29- 7-'04	640.00	
			31	All	9251	29- 7-'04	638.00	
			32	All	9251	29- 7-'01	637.46	
			33	All	9251	29- 7-'04	638.24	
			34	All	9251	29- 7-'04	639.28	
			35	All	9251	29- 7-'01	640.11	
			36	All	9251	29- 7-'04	642.61	

## CANADIAN PACIFIC RAILWAY

DESCRIPTION					PATENT			REMARKS
T.	R.	M.	S.	Part of Section	No.	Date	Area	
19	16	W4	1	All	9252	15- 8-'04	616 30	
			2	E. $\frac{1}{2}$ & S.W. $\frac{1}{4}$	9252	15- 8-'04	484 27	
			2	N.W. $\frac{1}{4}$	9497	1- 9-'04	128 00	Balance Lake.
			3	W. $\frac{1}{2}$ & S.E. $\frac{1}{4}$	9252	15- 8-'04	483 09	
			3	N.E. $\frac{1}{4}$	9497	1- 9-'04	136 50	Balance Lake.
			4	All	9252	15- 8-'04	642 00	
			5	All	9252	15- 8-'04	644 52	
			6	All	9252	15- 8-'04	644 00	
			7	All	9252	15- 8-'04	640 00	
			9	W. $\frac{1}{2}$ & S.E. $\frac{1}{4}$	9252	15- 8-'04	480 00	
			9	N.E. $\frac{1}{4}$	9497	1- 9-'04	122 40	Balance Lake.
			10	All	9497	1- 9-'04	147 25	Balance Lake.
			11	W. $\frac{1}{2}$ & S.E. $\frac{1}{4}$	10913	27- 3-'07	277 45	Balance Lake.
			11	N.E. $\frac{1}{4}$	10580	21- 4-'06	160 00	
			12	E. $\frac{1}{2}$ & N.W. $\frac{1}{4}$	9253	15- 8-'04	455 63	Bal. Right of way.
			12	S.W. $\frac{1}{4}$	9497	1- 9-'04	127 50	Balance Lake.
			13	E. $\frac{1}{2}$ & N.W. $\frac{1}{4}$	9252	15- 8-'04	480 00	
			13	S.W. $\frac{1}{4}$	9253	15- 8-'04	147 73	Bal. Right of way.
			14	W. $\frac{1}{2}$	9252	15- 8-'04	320 00	
			14	E. $\frac{1}{2}$	9253	15- 8-'04	302 43	Bal. Right of way.
			15	E. $\frac{1}{2}$ & N.W. $\frac{1}{4}$	9252	15- 8-'04	480 00	
			15	S.W. $\frac{1}{4}$	9497	1- 9-'04	131 00	Balance Lake.
			16	W. $\frac{1}{2}$ & N.E. $\frac{1}{4}$	9252	15- 8-'04	480 00	
			16	S.E. $\frac{1}{4}$	9297	1- 9-'04	120 60	Balance Lake.
			17	All	9252	15- 8-'04	640 00	
			18	All	9252	15- 8-'04	640 00	
			19	All	9252	15- 8-'04	640 00	
			20	All	9252	15- 8-'04	640 00	
			21	W. $\frac{1}{2}$ & S.E. $\frac{1}{4}$	9252	15- 8-'04	480 00	
			21	N.E. $\frac{1}{4}$	9497	1- 9-'04	141 90	Balance Lake.
			22	W. $\frac{1}{2}$ & S.E. $\frac{1}{4}$	9497	1- 9-'04	355 20	Balance Lake.
			22	N.E. $\frac{1}{4}$	9498	1- 8-'01	150 89	B. R. of W. and L.
			23	W. $\frac{1}{2}$ & S.E. $\frac{1}{4}$	9253	15- 8-'04	457 67	Bal. Right of way.
			23	N.E. $\frac{1}{4}$	9252	15- 8-'04	160 00	
			24	All	9252	15- 8-'04	640 00	
			25	All	9252	15- 8-'04	640 00	
			26	N.E. $\frac{1}{4}$	9252	15- 8-'04	160 00	
			27	W. $\frac{1}{2}$ & S.E. $\frac{1}{4}$	9253	15- 8-'04	450 29	Bal. Right of way.
			27	N.E. $\frac{1}{4}$	9497	1- 9-'04	137 00	Balance Lake.
			28	W. $\frac{1}{2}$ & N.E. $\frac{1}{4}$	9252	15- 8-'04	480 00	
			28	S.E. $\frac{1}{4}$	9497	1- 9-'04	149 00	Balance Lake.
			29	All	10580	21- 4-'06	640 00	

19-16-W4  
IRRIGATION  
BLOCK

MAIN LINE LAND GRANT

DESCRIPTION				PATENT			REMARKS				
T.	R.	M.	S.	Part of Section	No.	Date		Area			
19	16	W4	30	All	9252	15- 8-'04	640 00				
			31	All	9252	15- 8-'04	640 00				
			32	All	9252	15- 8-'04	640 00				
			33	E. $\frac{1}{2}$	9254	16- 8-'04	285 45	Bal. Right of way			
			33	N.W. $\frac{1}{4}$	9253	15- 8-'04	476 54	Bal. Right of way.			
			33	S.W. $\frac{1}{4}$	9252	15- 8-'04	409 00				
			34	N. $\frac{1}{2}$	9252	15- 8-'04	320 00				
			34	S.W. $\frac{1}{4}$	9253	15- 8-'04	455 50	Bal. Right of way.			
			34	S.E. $\frac{1}{4}$	9497	4- 9-'04	147 30	Balance Lake.			
			35	E. $\frac{1}{2}$ & N.W. $\frac{1}{4}$	9252	15- 8-'04	480 00				
			35	S.W. $\frac{1}{4}$	9497	4- 9-'04	457 50	Balance Lake.			
			36	All	9252	15- 8-'04	640 00				
			20	16	4	1	All	9255	22- 7-'04	640 00	
						2	All	9255	22- 7-'04	640 00	
3	All	9255				22- 7-'04	640 00				
4	E. $\frac{1}{2}$ & N.W. $\frac{1}{4}$	9255				22- 7-'04	480 00				
4	S.W. $\frac{1}{4}$	9256				20- 7-'04	445 42	Bal. Right of way.			
5	W. $\frac{1}{2}$	9255				22- 7-'04	320 00				
5	E. $\frac{1}{2}$	9256				20- 7-'04	303 04	Bal. Right of way			
6	All	9255				22- 7-'04	640 00				
7	E. $\frac{1}{2}$ & N.W. $\frac{1}{4}$	9256				20- 7-'04	453 95	Bal. Right of way.			
7	S.W. $\frac{1}{4}$	9255				22- 7-'04	460 00				
9	All	9255				22- 7-'04	640 00				
10	All	9255				22- 7-'04	640 00				
11	All	10584				24- 4-'06	640 00				
12	All	9255				22- 7-'04	640 00				
13	All	9255				22- 7-'04	640 00				
14	All	9255				22- 7-'04	640 00				
15	All	9255				22- 7-'04	640 00				
16	All	9255				22- 7-'04	640 00				
17	All	9255				22- 7-'04	640 00				
18	All	9255				22- 7-'04	640 00				
19	All	9255	22- 7-'04	640 00							
20	All	9255	22- 7-'04	640 00							
21	All	9255	22- 7-'04	640 00							
22	All	9255	22- 7-'04	640 00							
23	All	9255	22- 7-'04	640 00							
24	All	9255	22- 7-'04	640 00							
25	All	9255	22- 7-'04	640 00							
27	All	9255	22- 7-'04	640 00							
28	All	9255	22- 7-'04	640 00							
29	All	10584	24- 4-'06	640 00							

## CANADIAN PACIFIC RAILWAY

DESCRIPTION					PATENT			REMARKS
T.	R.	M.	S.	Part of Section	No.	Date	Area	
20	16	W1	30	All	9255	22- 7-'04	640 00	
			31	All	9255	22- 7-'04	640 00	
			32	All	9255	22- 7-'04	640 00	
			33	All	9255	22- 7-'04	640 00	
			34	All	9255	22- 7-'04	640 00	
			35	All	9255	22- 7-'04	640 00	
			36	All	9255	22- 7-'04	640 00	
21	16	1	1	All	9257	20- 7-'04	640 00	
			2	All	9257	20- 7-'04	640 00	
			3	All	9257	20- 7-'04	640 00	
			4	All	9257	20- 7-'04	640 00	
			5	All	9257	20- 7-'04	640 00	
			6	All	9257	20- 7-'04	640 00	
			7	All	9257	20- 7-'04	640 00	
			9	All	9257	20- 7-'04	640 00	
			10	All	9257	20- 7-'04	640 00	
			11	All	10582	21- 4-'06	640 00	
			12	All	9257	20- 7-'04	640 00	
			13	All	9257	20- 7-'04	640 00	
			14	All	9257	20- 7-'04	640 00	
			15	All	9257	20- 7-'04	640 00	
			16	All	9257	20- 7-'04	640 00	
			17	All	9257	20- 7-'04	640 00	
			18	All	9257	20- 7-'04	640 00	
			19	All	9257	20- 7-'04	640 00	
			20	All	9257	20- 7-'04	640 00	
			21	All	9257	20- 7-'04	640 00	
			22	All	9257	20- 7-'04	640 00	
			23	All	9257	20- 7-'04	640 00	
			24	All	9257	20- 7-'04	640 00	
			25	All	9257	20- 7-'04	640 00	
			26	N.E. 1/4	9257	20- 7-'04	160 00	
			27	All	9257	20- 7-'04	640 00	
			28	All	9257	20- 7-'04	640 00	
			29	All	10582	24- 4-'06	640 00	
			30	All	9257	20- 7-'04	640 00	
			31	All	9257	20- 7-'04	640 00	
			32	All	9257	20- 7-'04	640 00	
			33	All	9257	20- 7-'04	640 00	
			34	All	9257	20- 7-'04	640 00	
			35	All	9257	20- 7-'04	640 00	
			36	All	9257	20- 7-'04	640 00	

22-16-W4

IRRIGATION  
BLOCK

## MAIN LINE LAND GRANT

DESCRIPTION				PATENT			REMARKS	
T.	R.	M.	S.	Part of Section	No.	Date		Area
22	16	W1	1	All	9258	29-7-04	640 00	
			2	All	9258	29-7-04	640 00	
			3	All	9258	29-7-04	640 00	
			4	All	9258	29-7-04	640 00	
			5	All	9258	29-7-04	640 00	
			6	All	9258	29-7-04	640 00	
			7	All	9258	29-7-04	640 00	
			9	All	9258	29-7-04	640 00	
			10	All	9258	29-7-04	640 00	
			11	All	10583	24-4-06	640 00	
			12	All	9499	9-8-04	572 82	Balance Lake.
			13	All	9500	9-8-04	482 37	Balance Lake.
			14	E $\frac{1}{2}$ & N.W. $\frac{1}{4}$	9501	10-8-04	349 45	Balance Lake.
			14	S.W. $\frac{1}{4}$	9258	29-7-04	169 00	
			15	All	9258	29-7-04	640 00	
			16	All	9258	29-7-04	640 00	
			17	All	9258	29-7-04	640 00	
			18	All	9258	29-7-04	640 00	
			19	All	9258	29-7-04	640 00	
			20	All	9258	29-7-04	640 00	
			21	All	9258	29-7-04	640 00	
			22	All	9258	29-7-04	640 00	
			23	N. $\frac{1}{2}$	9258	29-7-04	320 00	
			23	S. $\frac{1}{2}$	9501	10-8-04	294 70	Balance Lake.
			24	All	9258	29-7-04	640 00	
			25	All	9258	29-7-04	640 00	
			26	N.E. $\frac{1}{4}$	9258	29-7-04	160 00	
			27	All	9258	29-7-04	640 00	
			28	All	9258	29-7-04	640 00	
			29	All	10583	24-4-06	640 00	
			30	All	9258	29-7-04	640 00	
			31	All	9258	29-7-04	638 41	
			32	All	9258	29-7-04	638 25	
			33	All	9258	29-7-04	638 28	
			34	All	9258	29-7-04	638 48	
			35	All	9258	29-7-04	638 29	
36	All	9258	29-7-04	638 33				
23	16	4	1	All	9259	1-8-04	641 15	
			2	All	9259	1-8-04	641 42	
			3	All	9259	1-8-04	640 56	
			4	All	9259	1-8-04	640 53	
			5	All	9259	1-8-04	640 76	



CANADIAN PACIFIC RAILWAY

DESCRIPTION					PATENT			REMARKS
T.	R.	M.	S.	Part of Section	No.	Date	Area	
23	16	W 1	6	All	9259	1- 8-'04	640 73	
			7	All	9259	1- 8-'04	640 00	
			9	All	9259	1- 8-'04	640 00	
			10	W $\frac{1}{2}$	9259	1- 8-'04	320 00	
			10	E $\frac{1}{2}$	9502	11- 8-'04	243 84	Balance Lake.
			11	All	10584	26- 4-'06	640 00	
			12	All	9259	1- 8-'04	640 00	
			13	All	9259	1- 8-'04	640 00	
			14	W $\frac{1}{2}$	9502	11- 8-'04	275 32	Balance Lake.
			14	E $\frac{1}{2}$	9259	1- 8-'04	320 00	
			15	W $\frac{1}{2}$ & N E $\frac{1}{4}$	9259	1- 8-'04	180 00	
			15	S.E $\frac{1}{4}$	9502	11- 8-'04	111 00	Balance Lake.
			16	All	9259	1- 8-'04	640 00	
			17	All	9259	1- 8-'04	640 00	
			18	All	9259	1- 8-'04	640 00	
			19	All	9259	1- 8-'04	640 00	
			20	All	9259	1- 8-'04	640 00	
			21	All	9259	1- 8-'04	640 00	
			22	All	9259	1- 8-'04	640 00	
			23	All	9259	1- 8-'04	640 00	
			24	All	9259	1- 8-'04	640 00	
			25	All	9259	1- 8-'04	640 00	
			26	N.E $\frac{1}{4}$	9259	1- 8-'04	160 00	
			27	All	9259	1- 8-'04	640 00	
			28	All	9259	1- 8-'04	640 00	
			29	W $\frac{1}{2}$ & S.E $\frac{1}{4}$	10584	26- 4-'06	180 00	
			29	N.E $\frac{1}{4}$	10914	27- 3-'07	147 01	Balance Lake.
			30	All	9259	1- 8-'04	640 00	
			31	All	9259	1- 8-'04	640 00	
			32	W $\frac{1}{2}$	9259	1- 8-'04	320 00	
			32	E $\frac{1}{2}$	9503	10- 8-'04	230 79	Balance Lake.
			33	W $\frac{1}{2}$	9503	10- 8-'04	213 44	Balance Lake.
			33	E $\frac{1}{2}$	9259	1- 8-'04	320 00	
			34	All	9259	1- 8-'04	640 00	
			35	All	9259	1- 8-'04	640 00	
			36	All	9259	1- 8-'04	640 00	
24	16	4	1	All	9260	1- 8-'04	640 00	
			2	All	9260	1- 8-'04	640 00	
			3	W $\frac{1}{2}$	9504	9- 9-'04	294 30	Balance Lake.
			3	E $\frac{1}{2}$	9260	1- 8-'04	320 00	
			4	W $\frac{1}{2}$	9260	1- 8-'04	320 00	
			4	E $\frac{1}{2}$	9504	9- 9-'04	190 30	Balance Lake.

**24-16-W4**  
IRRIGATION  
BLOCK

**MAIN LINE LAND GRANT**

DESCRIPTION				PATENT			REMARKS	
T.	R.	M.	S.	Part of Section	No.	Date		Area
24	16	W1	5	All	9260	1- 8-'04	640 00	
			6	All	9260	1- 8-'04	640 00	
			7	All	9260	1- 8-'04	640 00	
			9	W $\frac{1}{2}$ & N.E. $\frac{1}{4}$	9260	1- 8-'04	180 00	
			9	S.E. $\frac{1}{4}$	9505	9- 9-'04	156 60	Balance Lake.
			10	E. $\frac{1}{2}$ & S.W. $\frac{1}{4}$	9260	1- 8-'04	180 00	
			10	N.W. $\frac{1}{4}$	9506	10- 9-'04	112 50	Balance Lake.
			11	All	10585	23- 1-'06	640 00	
			12	All	9260	1- 8-'04	640 00	
			13	All	9260	1- 8-'04	640 00	
			14	All	9260	1- 8-'04	640 00	
			15	All	9506	10- 9-'04	556 31	Balance Lake.
			16	W $\frac{1}{2}$ & S.E. $\frac{1}{4}$	9260	1- 8-'04	180 00	
			16	N.E. $\frac{1}{4}$	9508	9- 9-'04	156 10	Balance Marsh.
			17	All	9260	1- 8-'04	640 00	
			18	All	9260	1- 8-'04	640 00	
			19	All	9260	1- 8-'04	640 00	
			20	All	9260	1- 8-'04	640 00	
			21	All	9260	1- 8-'04	640 00	
			22	E. $\frac{1}{2}$	9260	1- 8-'04	320 00	
			22	N.W. $\frac{1}{4}$	9507	9- 9-'04	111 00	Balance Lake.
			22	S.W. $\frac{1}{4}$	9578	9- 9-'04	136 00	Balance Lake.
			23	All	9260	1- 8-'04	640 00	
			24	All	9260	1- 8-'04	640 00	
			25	All	9260	1- 8-'04	640 00	
			26	N.E. $\frac{1}{4}$	9260	1- 8-'04	160 00	
			27	W $\frac{1}{2}$ & S.E. $\frac{1}{4}$	9507	9- 9-'04	311 80	Balance Lake.
			27	N.E. $\frac{1}{4}$	9260	1- 8-'04	160 00	
			28	All	9260	1- 8-'04	640 00	
			29	All	10585	23- 1-'06	640 00	
			30	All	9260	1- 8-'04	640 00	
			31	All	9260	1- 8-'04	640 00	
			32	All	9260	1- 8-'04	640 00	
			33	All	9260	1- 8-'04	640 00	
34	E. $\frac{1}{2}$ & N.W. $\frac{1}{4}$	9260	1- 8-'04	180 00				
34	S.W. $\frac{1}{4}$	9507	9- 9-'04	145 00	Balance Lake			
35	All	9260	1- 8-'04	640 00				
36	All	9260	1- 8-'04	640 00				
25	16	1	1	All	9261	14- 6-'04	640 00	
			2	All	9261	14- 6-'04	640 00	
			3	All	9261	14- 6-'04	640 00	
			4	All	9261	14- 6-'04	640 00	

## CANADIAN PACIFIC RAILWAY

DESCRIPTION					PATENT			REMARKS
T.	R.	M.	S.	Part of Section	No.	Date	Area	
25	16	W 1	5	All	9261	14- 6-'04	640 00	
			6	All	9264	14- 6-'04	640 00	
			7	All	9264	14- 6-'04	640 00	
			9	All	9261	14- 6-'04	640 00	
			10	All	9261	14- 6-'04	640 00	
			11	All	10586	25- 4-'06	640 00	
			12	All	9264	14- 6-'04	640 00	
			13	All	9264	14- 6-'04	640 00	
			14	All	9264	14- 6-'04	640 00	
			15	All	9264	14- 6-'04	640 00	
			16	All	9264	14- 6-'04	640 00	
			17	All	9264	14- 6-'04	640 00	
			18	All	9264	14- 6-'04	640 00	
			19	All	9264	14- 6-'04	640 00	
			20	All	9264	14- 6-'04	640 00	
			21	All	9264	14- 6-'04	640 00	
			22	All	9264	14- 6-'04	640 00	
			23	W. $\frac{1}{2}$ & S.E. $\frac{1}{4}$	9264	14- 6-'04	480 00	
			23	N.E. $\frac{1}{4}$	9263	14- 6-'04	452 00	South of River.
			24	S.E. $\frac{1}{4}$ & N.W. $\frac{1}{4}$	9262	30- 6-'04	55 00	South of River.
			24	S.W. $\frac{1}{4}$	14180	13- 5-'08	426 00	South of River.
			27	N. $\frac{1}{2}$	9262	30- 6-'04	488 00	South of River.
			27	S. $\frac{1}{2}$	9264	14- 6-'04	320 00	
			28	All	9261	14- 6-'04	640 00	
			29	All	10586	25- 4-'06	640 00	
			30	All	9261	14- 6-'04	640 00	
			31	All	9261	14- 6-'04	640 00	
			32	All	9261	14- 6-'04	640 00	
			33	N. $\frac{1}{2}$	9262	30- 6-'04	442 00	South of River.
			33	S. $\frac{1}{2}$	9264	14- 6-'04	320 00	
			34	W. $\frac{1}{2}$	9262	30- 6-'04	70 00	South of River.
26	16	4	4	S.W. $\frac{1}{4}$	9265	30- 6-'04	22 00	South of River.
			5	E. $\frac{1}{2}$ & N.W. $\frac{1}{4}$	9265	30- 6-'04	284 00	South of River.
			5	S.W. $\frac{1}{4}$	9264	15- 6-'04	460 00	
			6	All	9264	15- 6-'04	640 00	
			7	N. $\frac{1}{2}$	9265	30- 6-'04	126 00	South of River.
			7	S. $\frac{1}{2}$	9264	15- 6-'04	320 00	
			18	S.W. $\frac{1}{4}$	9265	30- 6-'04	1 00	South of River.
			47	17	4	13	E. $\frac{1}{2}$ & S.W. $\frac{1}{4}$	9267
13	N.W. $\frac{1}{4}$	9266				28- 7-'04	460 00	
14	N. $\frac{1}{2}$	9266				28- 7-'04	320 00	
14	S. $\frac{1}{2}$	9267				3- 8-'04	447 00	North of River.

**MAIN LINE LAND GRANT**

DESCRIPTION				PATENT			REMARKS	
T.	R.	M.	S.	Part of Section	Date	Area		
17	17	W1	15	N. $\frac{1}{2}$	9266	28-7-01	320 00	
			15	S. $\frac{1}{2}$	9267	3-8-01	191 00	North of River.
			16	N.E. $\frac{1}{4}$	9266	28-7-01	160 00	
			16	S. $\frac{1}{2}$	9267	3-8-01	160 00	North of River.
			17	E. $\frac{1}{2}$ & N.W. $\frac{1}{4}$	9267	3-8-01	149 00	East of River.
			19	N.E. $\frac{1}{4}$	9267	3-8-01	7 00	North of River.
			20	N.W. $\frac{1}{4}$ & S.E. $\frac{1}{4}$	9267	3-8-01	90 00	N. & E. of River.
			21	W. $\frac{1}{2}$	9268	16-7-01	313 00	East of River.
			21	E. $\frac{1}{2}$	9266	28-7-01	320 00	
			22	All	9266	28-7-01	640 00	
			23	All	9266	28-7-01	640 00	
			24	All	9266	28-7-01	640 00	
			25	All	9266	28-7-01	640 00	
			26	N.E. $\frac{1}{4}$	9266	28-7-01	160 00	
			27	All	9266	28-7-01	640 00	
			28	All	9266	28-7-01	640 00	
			29	All	10587	20-4-06	640 00	
			30	N.W. $\frac{1}{4}$ & S.E. $\frac{1}{4}$	9267	3-8-01	152 00	East of River.
			30	N.E. $\frac{1}{4}$	9266	28-7-01	160 00	
			31	E. $\frac{1}{2}$ & N.W. $\frac{1}{4}$	9266	28-7-01	480 00	
			31	S.W. $\frac{1}{4}$	9269	18-7-01	144 00	North of River.
			32	All	9266	28-7-01	640 00	
			33	All	9266	28-7-01	640 00	
			34	All	9266	28-7-01	640 00	
			35	All	9266	28-7-01	640 00	
			36	All	9266	28-7-01	640 00	
18	17	4	1	All	9270	2-8-01	640 00	
			2	All	9270	2-8-01	640 00	
			3	All	9270	2-8-01	640 00	
			4	All	9270	2-8-01	640 00	
			5	All	9270	2-8-01	640 00	
			6	All	9270	2-8-01	640 00	
			7	All	9270	2-8-01	640 00	
			9	All	9270	2-8-01	640 00	
			10	All	9270	2-8-01	640 00	
			11	All	10588	20-4-06	640 00	
			12	All	9270	2-8-01	640 00	
			13	All	9270	2-8-01	640 00	
			14	All	9270	2-8-01	640 00	
			15	All	9270	2-8-01	640 00	
			16	All	9270	2-8-01	640 00	
			17	All	9270	2-8-01	640 00	

## CANADIAN PACIFIC RAILWAY

DESCRIPTION				PATENT			REMARKS
T.	R.	M.	S.	Part of Section	No.	Date	
18	17	W4	18	All	9270	2- 8-'04	640.00
			19	All	9270	2- 8-'04	640.00
			20	All	9270	2- 8-'04	640.00
			21	All	9270	2- 8-'04	640.00
			22	All	9270	2- 8-'04	640.00
			23	All	9270	2- 8-'04	640.00
			24	All	9270	2- 8-'04	640.00
			25	All	9270	2- 8-'04	640.00
			26	N.E. 1/4	9270	2- 8-'04	160.00
			27	All	9270	2- 8-'04	640.00
			28	All	9270	2- 8-'04	640.00
			29	All	10588	20- 4-'06	640.00
			30	All	9270	2- 8-'04	640.00
			34	All	9270	2- 8-'04	636.74
			32	All	9270	2- 8-'04	635.02
			33	All	9270	2- 8-'04	635.41
			34	All	9270	2- 8-'04	635.41
			35	All	9270	2- 8-'04	635.80
			36	All	9270	2- 8-'04	636.88
19	17	4	1	All	9271	2- 8-'04	640.52
			2	All	9271	2- 8-'04	639.52
			3	All	9271	2- 8-'04	639.15
			4	All	9271	2- 8-'04	638.47
			5	All	9271	2- 8-'04	637.99
			6	All	9271	2- 8-'04	639.00
			7	All	9271	2- 8-'04	640.00
			9	All	9271	2- 8-'04	640.00
			10	All	9271	2- 8-'04	640.00
			11	All	10589	20- 4-'06	640.00
			12	All	9271	2- 8-'04	640.00
			13	All	9271	2- 8-'04	640.00
			14	All	9271	2- 8-'04	640.00
			15	All	9271	2- 8-'04	640.00
			16	All	9271	2- 8-'04	640.00
			17	All	9271	2- 8-'04	640.00
			18	All	9271	2- 8-'04	640.00
			19	All	9271	2- 8-'04	640.00
			20	All	9271	2- 8-'04	640.00
			21	All	9271	2- 8-'04	640.00
			22	All	9271	2- 8-'04	640.00
			23	All	9271	2- 8-'04	640.00
			24	All	9271	2- 8-'04	640.00

# 19-17-W4

## IRRIGATION BLOCK

### MAIN LINE LAND GRANT

DESCRIPTION				PATENT			REMARKS	
T.	R.	M.	S.	Part of Section	No.	Date		Area
19	17	W4	25	All	9274	2- 8-'04	640 00	
			26	N.E. $\frac{1}{4}$	9271	2- 8-'04	160 00	
			27	All	9271	2- 8-'04	640 00	
			28	All	9274	2- 8-'04	640 00	
			29	All	10589	20- 4-'06	640 00	
			30	All	9271	2- 8-'04	640 00	
			31	All	9271	2- 8-'04	640 00	
			32	All	9271	2- 8-'04	640 00	
			33	All	9274	2- 8-'04	640 00	
			34	All	9274	2- 8-'04	640 00	
			35	N. $\frac{1}{2}$	9509	11- 8-'01	241 46	Balance Lake.
			35	S. $\frac{1}{2}$	9274	2- 8-'04	320 00	
			36	E. $\frac{1}{2}$ & S.W. $\frac{1}{4}$	9271	2- 8-'04	480 00	
			36	N.W. $\frac{1}{4}$	9509	11- 8-'01	155 45	Balance Lake.
20	17	4	4	All	9272	29- 6-'04	640 00	
			2	N. $\frac{1}{2}$	9272	29- 6-'04	320 00	
			2	S. $\frac{1}{2}$	9510	11- 8-'04	280 70	Balance Lake.
			3	W. $\frac{1}{2}$ & N.E. $\frac{1}{4}$	9272	29- 6-'04	480 00	
			3	S.E. $\frac{1}{4}$	9510	11- 8-'04	131 20	Balance Lake.
			4	All	9272	29- 6-'04	640 00	
			5	All	9272	29- 6-'04	640 00	
			6	All	9272	29- 6-'04	640 00	
			7	All	9272	29- 6-'04	640 00	
			9	All	9272	29- 6-'04	640 00	
			10	All	9272	29- 6-'04	640 00	
			11	All	10594	20- 4-'06	640 00	
			12	W. $\frac{1}{2}$ & S.E. $\frac{1}{4}$	9272	29- 6-'04	480 00	
			12	N.E. $\frac{1}{4}$	9273	7- 7-'04	147 65	Bal. Right of way.
			13	N. $\frac{1}{2}$	9272	29- 6-'04	320 00	
			13	S. $\frac{1}{2}$	9273	7- 7-'04	306 47	Bal. Right of way.
			14	N. $\frac{1}{2}$	9272	29- 6-'04	320 00	
			14	S. $\frac{1}{2}$	9273	7- 7-'04	294 97	Bal. Right of way.
			15	E. $\frac{1}{2}$ & N.W. $\frac{1}{4}$	9273	7- 7-'04	454 24	Bal. Right of way.
			15	S.W. $\frac{1}{4}$	9272	29- 6-'04	160 00	
			16	W. $\frac{1}{2}$ & S.E. $\frac{1}{4}$	9272	29- 6-'04	480 00	
16	N.E. $\frac{1}{4}$	9273	7- 7-'04	150 42	Bal. Right of way.			
17	All	9272	29- 6-'04	640 00				
18	All	9272	29- 6-'04	640 00				
19	All	9272	29- 6-'04	640 00				
20	N. $\frac{1}{2}$	9273	7- 7-'04	303 66	Bal. Right of way.			
20	S. $\frac{1}{2}$	9272	29- 6-'04	320 00				
21	W. $\frac{1}{2}$ & S.E. $\frac{1}{4}$	9273	7- 7-'04	459 69	Bal. Right of way.			

CANADIAN PACIFIC RAILWAY

				DESCRIPTION	PATENT			REMARKS
T.	R.	M.	S.	Part of Section	No.	Date	Area	
20	17	W4	21	N.E. $\frac{1}{4}$	9272	29- 6-'04	160.00	
			22	All	9272	29- 6-'04	640.00	
			23	All	9272	29- 6-'04	640.00	
			24	All	9272	29- 6-'04	640.00	
			25	All	9272	29- 6-'04	640.00	
			27	All	9272	29- 6-'04	640.00	
			28	All	9272	29- 6-'04	640.00	
			29	N.W. $\frac{1}{4}$ & S.E. $\frac{1}{4}$	10592	5- 5-'06	319.72	Bal. Right of way.
			29	N.E. $\frac{1}{4}$	10591	20- 4-'06	160.00	
			29	S.W. $\frac{1}{4}$	10590	7- 5-'06	127.51	Bal. Right of way.
			30	E. $\frac{1}{2}$ & N.W. $\frac{1}{4}$	9273	7- 7-'04	462.29	Bal. Right of way.
			30	S.W. $\frac{1}{4}$	9272	29- 6-'04	160.00	
			31	E. $\frac{1}{2}$ & N.W. $\frac{1}{4}$	9272	29- 6-'04	480.00	
			31	S.W. $\frac{1}{4}$	9273	7- 7-'04	144.29	Bal. Right of way.
			32	All	9272	29- 6-'04	640.00	
			33	All	9272	29- 6-'04	640.00	
			34	All	9272	29- 6-'04	640.00	
			35	All	9272	29- 6-'04	640.00	
			36	All	9272	29- 6-'04	640.00	
			21	17	4	1	All	9274
2	All	9274				1- 8-'04	640.00	
3	All	9274				1- 8-'04	640.00	
4	All	9274				1- 8-'04	640.00	
5	All	9274				1- 8-'04	640.00	
6	All	9271				1- 8-'04	640.00	
7	All	9274				1- 8-'04	640.00	
9	All	9274				1- 8-'04	640.00	
10	All	9274				1- 8-'04	640.00	
11	All	10593				19- 4-'06	640.00	
12	All	9274				1- 8-'04	640.00	
13	All	9274				1- 8-'04	640.00	
14	All	9274				1- 8-'04	640.00	
15	All	9274				1- 8-'04	640.00	
16	All	9274				1- 8-'04	640.00	
17	E. $\frac{1}{2}$ & S.W. $\frac{1}{4}$	9274				1- 8-'04	480.00	
17	N.W. $\frac{1}{4}$	9511				9- 8-'04	148.23	Balance Lake.
18	All	9274				1- 8-'04	640.00	
19	W. $\frac{1}{2}$ & S.E. $\frac{1}{4}$	9274				1- 8-'04	480.00	
19	N.E. $\frac{1}{4}$	9511				9- 8-'04	158.42	Balance Lake.
20	W. $\frac{1}{2}$	9511				9- 8-'04	266.55	Balance Lake.
20	E. $\frac{1}{2}$	9274	1- 8-'04	320.00				
21	All	9274	1- 8-'04	640.00				

21-17-W4

IRRIGATION  
BLOCK

## MAIN LINE LAND GRANT

T.	DESCRIPTION			PATENT			REMARKS	
	R.	M.	S.	Part of Section	No.	Date		Area
21	17	W4	22	All	9274	1- 8-'04	640.00	
			23	All	9274	1- 8-'04	640.00	
			24	All	9274	1- 8-'04	640.00	
			25	All	9274	1- 8-'04	640.00	
			26	N.E. $\frac{1}{4}$	9274	1- 8-'04	160.00	
			27	All	9274	1- 8-'04	640.00	
			28	All	9274	1- 8-'04	640.00	
			29	All	10593	19- 4-'06	640.00	
			30	All	9274	1- 8-'04	640.00	
			31	All	9274	1- 8-'04	640.00	
			32	All	9274	1- 8-'04	640.00	
			33	All	9274	1- 8-'04	640.00	
			34	All	9274	1- 8-'04	640.00	
			35	All	9274	1- 8-'04	640.00	
			36	All	9274	1- 8-'04	640.00	
			22	17	4	1	All	9275
2	All	9275				1- 8-'04	640.00	
3	All	9275				1- 8-'04	640.00	
4	All	9275				1- 8-'04	640.00	
5	All	9275				1- 8-'04	640.00	
6	All	9275				1- 8-'04	640.00	
7	All	9275				1- 8-'04	640.00	
9	All	9275				1- 8-'04	640.00	
10	All	9275				1- 8-'04	640.00	
11	All	10594				20- 4-'06	640.00	
12	All	9275				1- 8-'04	640.00	
13	All	9275				1- 8-'04	640.00	
14	All	9275				1- 8-'04	640.00	
15	All	9275				1- 8-'04	640.00	
16	All	9275				1- 8-'04	640.00	
17	All	9275				1- 8-'04	640.00	
18	All	9275	1- 8-'04	640.00				
19	E. $\frac{1}{2}$ & S.W. $\frac{1}{4}$	9275	1- 8-'04	480.00				
19	N.W. $\frac{1}{4}$	9512	11- 8-'04	147.79	Balance Lake.			
20	All	9275	1- 8-'04	640.00				
21	All	9275	1- 8-'04	640.00				
22	All	9275	1- 8-'04	640.00				
23	All	9275	1- 8-'04	640.00				
24	All	9275	1- 8-'04	640.00				
25	All	9275	1- 8-'04	640.00				
26	N.E. $\frac{1}{4}$	9275	1- 8-'04	160.00				
27	All	9275	1- 8-'04	640.00				



CANADIAN PACIFIC RAILWAY

DESCRIPTION				PATENT			REMARKS	
T.	R.	M.	S.	Part of Section	No.	Date		Area
22	17	W1	28	All	9275	1- 8-'01	610 00	
			29	All	10591	20- 1-'06	610 00	
			30	W. 1/2	9512	11- 8-'01	202 24	Balance Lake.
			30	E. 1/2	9275	1- 8-'01	320 00	
			31	W. 1/2	9512	11- 8-'01	270 65	Balance Lake.
			31	E. 1/2	9275	1- 8-'01	320 31	
			32	All	9275	1- 8-'01	610 04	
			33	All	9275	1- 8-'01	639 11	
			34	All	9275	1- 8-'01	638 80	
			35	All	9275	1- 8-'01	638 32	
			36	All	9275	1- 8-'01	637 89	
23	17	1	1	All	9276	29- 7-'01	610 16	
			2	All	9276	29- 7-'01	611 11	
			3	All	9276	29- 7-'01	612 01	
			4	All	9276	29- 7-'01	612 36	
			5	All	9276	29- 7-'01	612 84	
			6	All	9276	29- 7-'01	613 80	
			7	All	9276	29- 7-'01	610 00	
			9	All	9276	29- 7-'01	610 00	
			10	All	9276	29- 7-'01	610 00	
			11	All	10595	20- 1-'06	610 00	
			12	All	9276	29- 7-'01	610 00	
			13	All	9276	29- 7-'01	610 00	
			14	All	9276	29- 7-'01	610 00	
			15	All	9276	29- 7-'01	610 00	
			16	All	9276	29- 7-'01	610 00	
			17	All	9276	29- 7-'01	610 00	
			18	All	9276	29- 7-'01	610 00	
			19	All	9276	29- 7-'01	610 00	
			20	All	9276	29- 7-'01	610 00	
			21	All	9276	29- 7-'01	610 00	
			22	All	9276	29- 7-'01	610 00	
			23	All	9276	29- 7-'01	610 00	
			24	All	9276	29- 7-'01	610 00	
			25	All	9276	29- 7-'01	610 00	
			26	N.E. 1/4	9276	29- 7-'01	160 00	
			27	All	9276	29- 7-'01	610 00	
			28	All	9276	29- 7-'01	610 00	
			29	All	10595	20- 1-'06	610 00	
			30	All	9276	29- 7-'01	610 00	
			31	All	9276	29- 7-'01	610 00	
			32	W. 1/2 & S.E. 1/4	9276	29- 7-'01	180 00	

23-17-W4

IRRIGATION  
BLOCK

## MAIN LINE LAND GRANT

DESCRIPTION					PATENT			REMARKS
T.	R.	M.	S.	Part of Section	No.	Date	Area	
23	17	W4	32	N.E. $\frac{1}{4}$	9543	10- 8-'04	448.50	Balance Lake.
			33	E. $\frac{1}{2}$ & S.W. $\frac{1}{4}$	9276	29- 7-'04	480.00	
			33	N.W. $\frac{1}{4}$	9543	10- 8-'04	138.50	Balance Lake.
			34	All	9276	29- 7-'04	640.00	
			35	All	9276	29- 7-'04	640.00	
			36	All	9276	29- 7-'04	640.00	
24	17	1	1	All	9277	1- 8-'04	640.00	
			2	All	9277	1- 8-'04	640.00	
			3	E. $\frac{1}{2}$ & S.W. $\frac{1}{4}$	9277	1- 8-'04	480.00	
			3	N.W. $\frac{1}{4}$	9514	6- 9-'04	126.58	Balance Lake.
			4	E. $\frac{1}{2}$ & S.W. $\frac{1}{4}$	9514	6- 9-'04	293.35	Balance Lake.
			4	N.W. $\frac{1}{4}$	9277	1- 8-'04	160.00	
			5	W. $\frac{1}{2}$ & N.E. $\frac{1}{4}$	9277	1- 8-'04	480.00	
			5	S.E. $\frac{1}{4}$	9514	6- 9-'04	456.80	Balance Lake.
			6	All	9277	1- 8-'04	640.00	
			7	All	9277	1- 8-'04	640.00	
			9	E. $\frac{1}{2}$ & N.W. $\frac{1}{4}$	9514	6- 9-'04	294.46	Balance Lake.
			9	S.W. $\frac{1}{4}$	9277	1- 8-'04	460.00	
			10	W. $\frac{1}{2}$	9514	6- 9-'04	277.45	Balance Lake.
			10	E. $\frac{1}{2}$	9277	1- 8-'04	320.00	
			11	All	10596	21- 4-'06	640.00	
			12	All	9277	1- 8-'04	640.00	
			13	All	9277	1- 8-'04	640.00	
			14	All	9277	1- 8-'04	640.00	
			15	All	9277	1- 8-'04	640.00	
			16	N. $\frac{1}{2}$	9277	1- 8-'04	320.00	
			16	S. $\frac{1}{2}$	9514	6- 9-'04	287.45	Balance Lake.
			17	All	9277	1- 8-'04	640.00	
			18	All	9277	1- 8-'04	640.00	
			19	All	9277	1- 8-'04	640.00	
			20	All	9277	1- 8-'04	640.00	
			21	All	9277	1- 8-'04	640.00	
			22	All	9277	1- 8-'04	640.00	
			23	All	9277	1- 8-'04	640.00	
			24	All	9277	1- 8-'04	640.00	
			25	All	9277	1- 8-'04	640.00	
			26	N.E. $\frac{1}{4}$	9277	1- 8-'04	160.00	
			27	All	9277	1- 8-'04	640.00	
			28	All	9277	1- 8-'04	640.00	
			29	All	10596	21- 4-'06	640.00	
			30	All	9277	1- 8-'04	640.00	
			34	All	9277	1- 8-'04	640.00	

CANADIAN PACIFIC RAILWAY

DESCRIPTION				PATENT			REMARKS
T.	R.	M.	S.	Part of Section	No.	Date	
24	17	W4	32	All	9277	1- 8-'04	640.00
			33	All	9277	1- 8-'04	640.00
			34	All	9277	1- 8-'04	640.00
			35	All	9277	1- 8-'04	640.00
			36	All	9277	1- 8-'01	640.00
			25	17	4	1	All
2	All	9278				19- 7-'04	640.00
3	All	9278				19- 7-'04	640.00
4	All	9278				19- 7-'04	640.00
5	All	9278				19- 7-'04	640.00
6	All	9278				19- 7-'04	640.00
7	All	9278				19- 7-'04	640.00
9	All	9278				19- 7-'04	640.00
10	All	9278				19- 7-'04	640.00
11	All	10597				21- 4-'06	640.00
12	All	9278				19- 7-'04	640.00
13	All	9278				19- 7-'04	640.00
14	All	9278				19- 7-'04	640.00
15	All	9278				19- 7-'04	640.00
16	All	9278				19- 7-'04	640.00
17	All	9278				19- 7-'04	640.00
18	All	9278				19- 7-'04	640.00
19	All	9278				19- 7-'04	640.00
20	All	9278				19- 7-'04	640.00
21	All	9278				19- 7-'04	640.00
22	All	9278				19- 7-'04	640.00
23	All	9278				19- 7-'04	640.00
24	All	9278				19- 7-'01	640.00
25	All	9278				19- 7-'04	640.00
27	All	9278	19- 7-'04	640.00			
28	All	9278	19- 7-'04	640.00			
29	All	10597	21- 1-'06	640.00			
30	All	9278	19- 7-'04	640.00			
31	All	9278	19- 7-'01	640.00			
32	All	9278	19- 7-'01	640.00			
33	All	9278	19- 7-'04	640.00			
34	All	9278	19- 7-'04	640.00			
35	All	9278	19- 7-'01	640.00			
36	All	9278	19- 7-'01	640.00			
26	17	4	1	All	9279	13- 8-'04	640.00
			2	All	9279	13- 8-'01	640.00
			3	All	9279	13- 8-'01	640.00

**26-17-W4**  
IRRIGATION  
BLOCK

**MAIN LINE LAND GRANT**

DESCRIPTION				PATENT			REMARKS	
T.	R.	M.	S.	Part of Section	No.	Date		Area
26	17	W4	4	All	9279	13- 8-'04	640.00	
			5	All	9279	13- 8-'04	640.00	
			6	All	9279	13- 8-'04	640.00	
			7	All	9279	13- 8-'04	640.00	
			9	All	9279	13- 8-'04	640.00	
			10	All	9279	13- 8-'04	640.00	
			11	All	10598	20- 4-'06	640.00	
			12	All	9279	13- 8-'04	640.00	
			13	E. $\frac{1}{2}$ & N.W. $\frac{1}{4}$	9280	22- 7-'04	401.00	South of River.
			13	S.W. $\frac{1}{4}$	9279	13- 8-'04	160.00	
			14	W. $\frac{1}{2}$ & S.E. $\frac{1}{4}$	9279	13- 8-'01	480.00	
			14	N.E. $\frac{1}{4}$	9281	16- 7-'04	158.00	South of River.
			15	E. $\frac{1}{2}$ & S.W. $\frac{1}{4}$	9279	13- 8-'04	480.00	
			16	All	9279	13- 8-'04	640.00	
			17	All	9279	13- 8-'04	640.00	
			18	All	9279	13- 8-'04	640.00	
			19	All	9279	13- 8-'04	640.00	
			20	All	9279	13- 8-'04	640.00	
			21	All	9279	13- 8-'04	640.00	
			22	E. $\frac{1}{2}$ & N.W. $\frac{1}{4}$	9279	13- 8-'04	480.00	
			23	W. $\frac{1}{2}$	9279	13- 8-'04	320.00	
			23	E. $\frac{1}{2}$	9280	22- 7-'04	109.00	South of River
			24	S. $\frac{1}{2}$	9280	22- 7-'04	17.00	South of River.
			27	N. $\frac{1}{2}$	9280	22- 7-'04	170.00	South of River.
			27	S. $\frac{1}{2}$	9279	13- 8-'04	320.00	
			28	All	9279	13- 8-'04	640.00	
			29	All	10598	20- 4-'06	640.00	
			30	All	9279	13- 8-'04	640.00	
			31	All	9279	13- 8-'04	638.00	
			32	All	9279	13- 8-'04	638.00	
			33	W. $\frac{1}{2}$ & S.E. $\frac{1}{4}$	9279	13- 8-'04	479.00	
			33	N.E. $\frac{1}{4}$	9280	22- 7-'04	90.00	South of River.
			34	W. $\frac{1}{2}$	9280	22- 7-'04	56.00	South of River.
27	17	1	3	S.W. $\frac{1}{4}$	10737	10- 5-'06	25.00	South of River.
			4	E. $\frac{1}{2}$ & N.W. $\frac{1}{4}$	10737	10- 5-'06	311.20	South of River.
			4	S.W. $\frac{1}{4}$	10738	26- 4-'06	160.00	
			5	All	10738	26- 4-'06	640.00	
			6	All	10738	26- 4-'06	640.00	
			7	N. $\frac{1}{2}$	10739	10- 5-'06	282.50	South of River.
			7	S. $\frac{1}{2}$	10738	26- 4-'06	320.00	
			18	S.W. $\frac{1}{4}$	10737	10- 5-'06	18.70	South of River.
17	18	4	36	E. $\frac{1}{2}$ & N.W. $\frac{1}{4}$	9282	8- 7-'04	230.00	North of River.

## CANADIAN PACIFIC RAILWAY

DESCRIPTION					PATENT			REMARKS			
T.	R.	M.	S.	Part of Section	No.	Date	Area				
18	18	W4	1	E. $\frac{1}{2}$ & N.W. $\frac{1}{4}$	9283	26- 7-'01	480 00				
			1	S.W. $\frac{1}{4}$	9285	18- 7-'01	139 00	Balance River.			
			2	E. $\frac{1}{2}$	9281	26- 7-'01	29 50	East of River.			
			11	S.E. $\frac{1}{4}$	10599	26- 1-'06	5 75	East of River.			
			12	W. $\frac{1}{2}$	9287	18- 7-'01	302 00	Balance River.			
			12	E. $\frac{1}{2}$	9283	26- 7-'01	320 00				
			13	E. $\frac{1}{2}$ & S.W. $\frac{1}{4}$	9283	26- 7-'01	180 00				
			13	N.W. $\frac{1}{4}$	9286	18- 7-'01	112 00	Balance River.			
			14	S.E. $\frac{1}{4}$	9281	26- 7-'01	3 00	East of River.			
			21	W. $\frac{1}{2}$ & N.E. $\frac{1}{4}$	9284	26- 7-'01	199 25	East of River.			
			21	S.E. $\frac{1}{4}$	9283	26- 7-'01	160 00				
			25	N. $\frac{1}{2}$	8308	4- 1-'03	320 00				
			25	S. $\frac{1}{2}$ N. of River	8309	4- 1-'03	239 50	Bal. 11.00a S. of R. not in Irr. Blk.			
			26	N.E. $\frac{1}{4}$	9287	18- 7-'01	155 00	North of River.			
			27	N.E. $\frac{1}{4}$	9284	26- 7-'01	12 50	North of River.			
			31	E. $\frac{1}{2}$	9284	26- 7-'01	179 50	North of River.			
			35	All	9283	26- 7-'01	632 58				
			36	All	9283	26- 7-'01	635 55				
			19	18	4	1	E. $\frac{1}{2}$ & S.W. $\frac{1}{4}$	9288	28- 7-'01	477 31	Balance River.
						4	N.W. $\frac{1}{4}$	9290	18- 7-'01	101 50	S.E. of River.
						2	E. $\frac{1}{2}$	9289	13- 8-'04	68 77	S.E. of River.
						12	E. $\frac{1}{2}$ & S.W. $\frac{1}{4}$	9289	13- 8-'04	200 50	East of River.
						13	E. $\frac{1}{2}$	9289	13- 8-'04	232 00	East of River.
						20	N.E. $\frac{1}{4}$	9289	13- 8-'01	7 00	North of River.
						21	North of River	8311	3- 1-'03	75 00	Bal. 150.75 S. of R. not in Irr. Blk.
						22	E. $\frac{1}{2}$ & N.W. $\frac{1}{4}$	9289	13- 8-'04	191 00	North of River.
23	E. $\frac{1}{2}$ & N.W. $\frac{1}{4}$	9288				28- 7-'01	480 00				
23	S.W. $\frac{1}{4}$	9289				13- 8-'01	108 00	North of River.			
24	N. $\frac{1}{2}$	9288				28- 7-'01	320 00				
24	S. $\frac{1}{2}$	9291				18- 7-'04	205 00	North of River.			
25	All	9288				28- 7-'01	640 00				
26	N.E. $\frac{1}{4}$	9288				28- 7-'01	160 00				
27	All	9288				28- 7-'01	640 00				
28	All	9288				28- 7-'01	640 00				
29	N. $\frac{1}{2}$	10600				18- 1-'06	320 00				
29	S. $\frac{1}{2}$	10601				9- 5-'06	264 75	North of River.			
30	N.W. $\frac{1}{4}$ & S.E. $\frac{1}{4}$	9289				13- 8-'04	81 00	North of River.			
30	N.E. $\frac{1}{4}$	9288				28- 7-'01	160 00				
31	W. $\frac{1}{2}$	9289				13- 8-'01	91 00	East of River.			
31	E. $\frac{1}{2}$	9288				28- 7-'01	320 00				

19-18-W4  
IRRIGATION  
BLOCK

MAIN LINE LAND GRANT

DESCRIPTION				PATENT			REMARKS	
T.	R.	M.	S.	Part of Section	No.	Date		Area
19	18	W4	32	All	9288	28-7-01	640.00	
			33	All	9288	28-7-01	640.00	
			34	All	9288	28-7-01	640.00	
			35	All	9288	28-7-01	640.00	
			36	All	9288	28-7-01	640.00	
20	18	4	1	All	9292	23-7-01	640.00	
			2	All	9292	23-7-01	640.00	
			3	All	9292	23-7-01	640.00	
			4	All	9292	23-7-01	640.00	
			5	All	9292	23-7-01	640.00	
			6	E. 1/2 & N.W. 1/4	9293	18-7-01	317.00	N. & E. of River.
			7	All	9292	23-7-01	640.00	
			9	All	9292	23-7-01	640.00	
			10	All	9292	23-7-01	640.00	
			11	All	10602	18-1-06	640.00	
			12	All	9292	23-7-01	640.00	
			13	All	9292	23-7-01	640.00	
			14	All	9292	23-7-01	640.00	
			15	All	9292	23-7-01	640.00	
			16	All	9292	23-7-01	640.00	
			17	All	9292	23-7-01	640.00	
			18	All	9292	23-7-01	640.00	
			19	All	9292	23-7-01	640.00	
			20	All	9292	23-7-01	640.00	
						21	All	9292
22	All	9292				23-7-01	640.00	
23	All	9292				23-7-01	640.00	
24	All	9292				23-7-01	640.00	
25	All	9292				23-7-01	640.00	
27	All	9292				23-7-01	640.00	
28	All	9292				23-7-01	640.00	
29	All	10602				18-1-06	640.00	
30	All	9292				23-7-01	640.00	
31	All	9292				23-7-01	640.00	
			32	All	9292	23-7-01	640.00	
			33	All	9292	23-7-01	640.00	
			34	All	9292	23-7-01	640.00	
			35	All	9292	23-7-01	640.00	
			36	E. 1/2 & N.W. 1/4	9294	1-8-01	461.05	Bal. Right of way.
			36	S.W. 1/4	9292	23-7-01	160.00	
21	18	4	1	E. 1/2 & N.W. 1/4	9295	23-8-01	180.00	
			2	N.E. 1/4	9296	22-8-01	116.26	Bal. Right of way.

CANADIAN PACIFIC RAILWAY

DESCRIPTION					PATENT			REMARKS
T.	R.	M.	S.	Part of Section	No.	Date	Area	
21	18	W4	2	S.W. 1/4	9295	23- 8-'04	160.00	
			3	All	9295	23- 8-'04	640.00	
			4	All	9295	23- 8-'04	640.00	
			5	All	9295	23- 8-'04	640.00	
			6	All	9295	23- 8-'04	640.00	
			7	All	9295	23- 8-'04	640.00	
			9	W. 1/2 & S.E. 1/4	9295	23- 8-'04	480.00	
			9	N.E. 1/4	9296	22- 8-'04	156.67	Bal. Right of way.
			10	E. 1/2 & N.W. 1/4	9296	22- 8-'04	450.80	Bal. Right of way.
			10	S.W. 1/4	9295	23- 8-'04	160.00	
			11	E. 1/2 & N.W. 1/4	10603	18- 4-'06	480.00	
			11	S.W. 1/4	10604	5- 5-'06	149.04	Bal. Right of way.
			12	All	9295	23- 8-'04	640.00	
			13	All	9295	23- 8-'04	640.00	
			14	All	9295	23- 8-'04	640.00	
			15	All	9195	23- 8-'04	640.00	
			16	N. 1/2	9295	23- 8-'04	320.00	
			16	S. 1/2	9296	22- 8-'04	297.09	Bal. Right of way.
			17	N.W. 1/4	9297	1- 3-'04	134.72	Bal. Right of way.
			17	S.W. 1/4	9295	23- 8-'04	160.00	
			17	E. 1/2	9296	22- 8-'04	307.22	Bal. Right of way.
			18	N. 1/2	9296	22- 8-'04	299.06	Bal. Right of way.
			19	E. 1/2 & N.W. 1/4	9295	23- 8-'04	480.00	
			19	S.W. 1/4	9296	22- 8-'04	155.67	Bal. Right of way.
			20	All	9295	23- 8-'04	640.00	
			21	All	9295	23- 8-'04	640.00	
			22	All	9295	23- 8-'04	640.00	
			23	All	9295	23- 8-'04	640.00	
			24	All	9295	23- 8-'04	610.00	
			25	All	9295	23- 8-'04	640.00	
			26	N.E. 1/4	9295	23- 8-'04	160.00	
			27	All	9295	23- 8-'04	640.00	
			28	All	9295	23- 8-'04	640.00	
			29	All	10603	18- 4-'06	640.00	
			30	All	9295	23- 8-'04	640.00	
			31	All	9295	23- 8-'04	640.00	
			32	All	9295	23- 8-'04	640.00	
			33	All	9295	23- 8-'04	640.00	
			34	All	9295	23- 8-'04	640.00	
			35	All	9295	23- 8-'04	640.00	
			36	All	9295	23- 8-'04	640.00	
22	18	4	1	All	9298	4- 8-'04	640.00	

22-18-W4

IRRIGATION  
BLOCK

MAIN LINE LAND GRANT

DESCRIPTION				PATENT			REMARKS	
T.	R.	M.	S.	Part of Section	No.	Date		Area
22	18	W4	2	All	9298	4- 8-'04	640.00	
			3	All	9298	4- 8-'04	640.00	
			4	All	9298	4- 8-'04	640.00	
			5	All	9298	4- 8-'04	640.00	
			6	All	9298	4- 8-'04	640.00	
			7	All	9298	4- 8-'04	640.00	
			9	All	9298	4- 8-'01	640.00	
			10	All	9298	4- 8-'04	640.00	
			11	All	10605	19- 4-'06	640.00	
			12	All	9298	4- 8-'04	640.00	
			13	All	9298	4- 8-'04	640.00	
			14	All	9298	4- 8-'04	640.00	
			15	All	9298	4- 8-'04	640.00	
			16	All	9298	4- 8-'04	640.00	
			17	All	9298	4- 8-'04	640.00	
			18	All	9298	4- 8-'04	640.00	
			19	All	9298	4- 8-'04	640.00	
			20	All	9298	4- 8-'04	640.00	
			21	All	9298	4- 8-'04	640.00	
			22	All	9298	4- 8-'04	640.00	
			23	All	9298	4- 8-'04	640.00	
			24	W. 1/2 & S.E. 1/4	9298	4- 8-'04	480.00	
			24	N.E. 1/4	9515	10- 8-'04	85.50	Balance Lake.
			25	W. 1/2 & N.E. 1/4	9298	4- 8-'04	480.00	
			25	S.E. 1/4	9515	10- 8-'04	413.52	Balance Lake.
			26	N.E. 1/4	9298	4- 8-'04	160.00	
			27	All	9298	4- 8-'04	640.00	
			28	All	9298	4- 8-'01	640.00	
			29	All	10605	19- 4-'06	640.00	
			30	All	9298	4- 8-'04	640.00	
			34	All	9298	4- 8-'04	637.07	
			32	All	9298	4- 8-'04	637.98	
			33	All	9298	4- 8-'04	638.95	
			34	All	9298	4- 8-'04	639.88	
			35	All	9298	4- 8-'04	640.75	
			36	All	9298	4- 8-'04	641.65	
23	18	4	1	All	9299	3- 8-'04	643.82	
			2	All	9299	3- 8-'01	642.73	
			3	All	9299	3- 8-'04	641.99	
			4	All	9299	3- 8-'04	641.12	
			5	All	9299	3- 8-'04	640.10	
			6	All	9299	3- 8-'01	639.16	



23-18-W4

IRRIGATION  
BLOCK

## CANADIAN PACIFIC RAILWAY

DESCRIPTION					PATENT			REMARKS			
T.	R.	M.	S.	Part of Section	No.	Date	Area				
23	18	W1	7	All	9299	3- 8-'04	640 00				
			9	All	9299	3- 8-'04	640 00				
			10	All	9299	3- 8-'04	640 00				
			11	All	10606	19- 4-'06	640 00				
			12	All	9299	3- 8-'04	640 00				
			13	All	9299	3- 8-'04	640 00				
			14	All	9299	3- 8-'04	640 00				
			15	All	9299	3- 8-'04	640 00				
			16	All	9299	3- 8-'04	640 00				
			17	All	9299	3- 8-'04	640 00				
			18	All	9299	3- 8-'04	640 00				
			19	All	9299	3- 8-'04	640 00				
			20	All	9299	3- 8-'04	640 00				
			21	All	9299	3- 8-'04	640 00				
			22	All	9299	3- 8-'04	640 00				
			23	All	9299	3- 8-'04	640 00				
			24	All	9299	3- 8-'04	640 00				
			25	All	9299	3- 8-'04	640 00				
			26	N.E. 1	9299	3- 8-'04	160 00				
			27	All	9299	3- 8-'04	640 00				
			28	All	9299	3- 8-'04	640 00				
			29	All	10606	19- 4-'06	640 00				
			30	All	9299	3- 8-'04	640 00				
			31	All	9299	3- 8-'04	640 00				
			32	All	9299	3- 8-'04	640 00				
			33	All	9299	3- 8-'04	640 00				
			34	All	9299	3- 8-'04	640 00				
			35	All	9299	3- 8-'04	640 00				
			36	All	9299	3- 8-'04	640 00				
			24	18	1	1	All	9300	25- 7-'04	640 00	
						2	All	9300	25- 7-'04	640 00	
						3	All	9300	25- 7-'04	640 00	
						4	All	9300	25- 7-'04	640 00	
						5	All	9300	25- 7-'04	640 00	
						6	All	9300	25- 7-'04	640 00	
						7	All	9300	25- 7-'04	640 00	
9	All	9300				25- 7-'04	640 00				
10	All	9300				25- 7-'04	640 00				
11	All	10607				19- 4-'06	640 00				
12	All	9300				25- 7-'04	640 00				
13	All	9300				25- 7-'04	640 00				
14	All	9300				25- 7-'04	640 00				

**24-18-W4**  
IRRIGATION  
BLOCK

**MAIN LINE LAND GRANT**

DESCRIPTION				PATENT			REMARKS				
T.	R.	M.	S.	Part of Section	No.	Date		Area			
24	18	W4	15	All	9300	25-7-'01	640 00				
			16	All	9300	25-7-'01	640 00				
			17	All	9300	25-7-'01	640 00				
			18	All	9300	25-7-'01	640 00				
			19	All	9300	25-7-'01	640 00				
			20	All	9300	25-7-'01	640 00				
			21	All	9300	25-7-'01	640 00				
			22	All	9300	25-7-'01	640 00				
			23	All	9300	25-7-'01	640 00				
			24	All	9300	25-7-'01	640 00				
			25	All	9300	25-7-'01	640 00				
			26	N.E. $\frac{1}{4}$	9300	25-7-'01	160 00				
			27	All	9300	25-7-'01	640 00				
			28	All	9300	25-7-'01	640 00				
			29	All	10607	19-4-'06	640 00				
			30	All	9300	25-7-'01	640 00				
			31	W. $\frac{1}{2}$	9300	25-7-'01	320 00				
			31	E. $\frac{1}{2}$	9516	6-8-'01	278 35	Balance Lake.			
			32	All	9300	25-7-'01	640 00				
			33	All	9300	25-7-'01	640 00				
			34	All	9300	25-7-'01	640 00				
			35	All	9300	25-7-'01	640 00				
			36	All	9300	25-7-'01	640 00				
			25	18	4	1	All	9301	4-8-'01	640 00	
						2	All	9301	4-8-'01	640 00	
						3	All	9301	4-8-'01	640 00	
						4	All	9301	4-8-'01	640 00	
						5	All	9301	4-8-'01	640 00	
						6	All	9301	4-8-'01	640 00	
						7	All	9301	4-8-'01	640 00	
						9	N. $\frac{1}{2}$	9517	6-9-'01	474 00	Balance Lake.
						9	S. $\frac{1}{2}$	9301	4-8-'01	320 00	
						10	N.W. $\frac{1}{4}$	9517	6-9-'01	450 00	Balance Lake.
						10	E. $\frac{1}{2}$ & S.W. $\frac{1}{4}$	9301	4-8-'01	480 00	
						11	All	10608	19-4-'06	640 00	
						12	All	9301	4-8-'01	640 00	
13	N.W. $\frac{1}{4}$	9518				6-9-'01	444 00	Balance Lake.			
13	E. $\frac{1}{2}$ & S.W. $\frac{1}{4}$	9301				4-8-'01	480 00				
14	N. $\frac{1}{2}$	9518	6-9-'01	220 00	Balance Lake.						
14	S. $\frac{1}{2}$	9301	4-8-'01	320 00							
15	E. $\frac{1}{2}$ & N.W. $\frac{1}{4}$	9301	4-8-'01	480 00							
15	S.W. $\frac{1}{4}$	9517	6-9-'01	446 00	Balance Lake.						

CANADIAN PACIFIC RAILWAY

DESCRIPTION					PATENT			REMARKS			
T.	R.	M.	S.	Part of Section	No.	Date	Area				
25	18	W4	16	N. $\frac{1}{2}$	9301	4- 8-'04	320.00				
			16	S. $\frac{1}{2}$	9517	6- 9-'04	166.00	Balance Lake.			
			17	All	9517	6- 9-'04	383.00	Balance Lake.			
			18	All	9301	4- 8-'04	640.00				
			19	All	9301	4- 8-'04	640.00				
			20	All	9301	4- 8-'04	640.00				
			21	All	9301	4- 8-'04	640.00				
			22	All	9301	4- 8-'04	640.00				
			23	All	9518	6- 9-'04	255.00	Balance Lake.			
			24	All	9518	6- 9-'04	231.00	Balance Lake.			
			25	E. $\frac{1}{2}$ & S.W. $\frac{1}{4}$		9518	6- 9-'04	251.00	Balance Lake.		
			25	N.W. $\frac{1}{4}$		9301	4- 8-'04	160.00			
			27	All	9301	4- 8-'04	640.00				
			28	All	9301	4- 8-'04	640.00				
			29	All	10608	19- 4-'06	640.00				
			30	All	9301	4- 8-'04	640.00				
			31	All	9301	4- 8-'04	640.00				
			32	All	9301	4- 8-'04	640.00				
			33	All	9301	4- 8-'04	640.00				
			34	All	9301	4- 8-'04	640.00				
			35	All	9301	4- 8-'04	640.00				
			36	All	9301	4- 8-'04	640.00				
			26	18	4	1	All	9302	3- 8-'04	640.00	
						2	All	9302	3- 8-'04	640.00	
						3	All	9302	3- 8-'04	640.00	
						4	All	9302	3- 8-'04	640.00	
						5	All	9302	3- 8-'04	640.00	
						6	All	9302	3- 8-'04	640.00	
						7	All	9302	3- 8-'04	640.00	
						9	All	9302	3- 8-'04	640.00	
						10	All	9302	3- 8-'04	640.00	
						11	All	10609	19- 4-'06	640.00	
						12	All	9302	3- 8-'04	640.00	
						13	All	9302	3- 8-'04	640.00	
						14	All	9302	3- 8-'04	640.00	
						15	All	9302	3- 8-'04	640.00	
16	All	9302				3- 8-'04	640.00				
17	All	9302				3- 8-'04	640.00				
18	All	9302				3- 8-'04	640.00				
19	All	9302				3- 8-'04	640.00				
20	All	9302				3- 8-'04	640.00				
21	All	9302				3- 8-'04	640.00				

# 26-18-W4

## IRRIGATION BLOCK

### MAIN LINE LAND GRANT

DESCRIPTION					PATENT		REMARKS	
T.	R.	M.	S.	Part of Section	No.	Date		Area
26	18	W4	22	All	9302	3- 8-'04	640.00	
			23	All	9302	3- 8-'04	640.00	
			24	All	9302	3- 8-'04	640.00	
			25	All	9302	3- 8-'04	640.00	
			26	N.E. $\frac{1}{4}$	9302	3- 8-'04	160.00	
			27	All	9302	3- 8-'04	640.00	
			28	All	9302	3- 8-'04	640.00	
			29	All	10609	19- 4-'06	640.00	
			30	All	9302	3- 8-'04	640.00	
			31	All	9302	3- 8-'04	638.00	
			32	All	9302	3- 8-'04	638.00	
			33	All	9302	3- 8-'04	638.00	
			34	All	9302	3- 8-'04	638.00	
			35	All	9302	3- 8-'04	638.00	
			36	All	9302	3- 8-'04	640.00	
			27	18	4	1	All	10610
2	All	10610				9- 5-'06	640.00	
3	All	10610				9- 5-'06	640.00	
4	All	10610				9- 5-'06	640.00	
5	All	10610				9- 5-'06	640.00	
6	All	10610				9- 5-'06	640.00	
7	All	10610				9- 5-'06	644.00	
9	All	10610				9- 5-'06	640.00	
10	All	10610				9- 5-'06	642.00	
11	All	10706				26- 4-'06	642.00	
12	All	10510				9- 5-'06	636.00	
13	S. $\frac{1}{2}$	10711				9- 5-'06	186.40	South of River.
14	E. $\frac{1}{2}$ & N.W. $\frac{1}{4}$	10713				9- 5-'06	348.00	South of River.
14	S.W. $\frac{1}{4}$	10610				9- 5-'06	160.00	
15	All	10610				9- 5-'06	644.00	
16	All	10610				9- 5-'06	640.00	
17	All	10610				9- 5-'06	640.00	
18	All	10610				9- 5-'06	644.00	
19	All	10610				9- 5-'06	644.00	
20	All	10610				9- 5-'06	640.00	
21	W. $\frac{1}{2}$ & S.E. $\frac{1}{4}$	10610	9- 5-'06	476.00	Balance River.			
21	N.E. $\frac{1}{4}$	10712	9- 5-'06	155.70	Balance River.			
22	N.W. $\frac{1}{4}$ & S.E. $\frac{1}{4}$	10711	9- 5-'06	188.30	South of River.			
22	S.W. $\frac{1}{4}$	10610	9- 5-'06	160.00				
28	S. $\frac{1}{2}$	10711	9- 5-'06	56.70	South of River.			
29	E. $\frac{1}{2}$ & N.W. $\frac{1}{4}$	10714	9- 5-'06	283.40	South of River.			
29	S.W. $\frac{1}{4}$	10710	26- 4-'07	160.00				

## CANADIAN PACIFIC RAILWAY

DESCRIPTION					PATENT			REMARKS
T.	R.	M.	S.	Part of Section	No.	Date	Area	
27	18	W4	30	All	10610	9- 5-'06	644.00	
			31	N.E. $\frac{1}{4}$	10743	9- 5-'06	63.80	South of River.
			31	W. $\frac{1}{2}$ & S.E. $\frac{1}{4}$	10610	9- 5-'06	480.00	
			32	W. $\frac{1}{2}$	10744	9- 5-'06	68.40	South of River.
21	19	1	21	N.E. $\frac{1}{4}$	9304	19- 5-'04	41.57	B. Res. & R. of W.
			22	N. $\frac{1}{2}$	9304	19- 5-'04	179.66	B. Res. & R. of W.
			23	W. $\frac{1}{2}$ & S.E. $\frac{1}{4}$	9304	19- 5-'04	190.26	B. Res. & R. of W.
			23	N.E. $\frac{1}{4}$	9303	17- 5-'04	160.00	
			24	N. $\frac{1}{2}$	9303	17- 5-'04	320.00	
			24	S. $\frac{1}{2}$	9304	19- 5-'04	180.98	B. Res. & R. of W.
			25	All	9303	17- 5-'04	640.00	
			26	N.E. $\frac{1}{4}$	9303	17- 5-'04	160.00	
			27	All	9303	17- 5-'04	640.00	
			28	N. $\frac{1}{2}$	9303	17- 5-'04	320.00	
			28	S. $\frac{1}{2}$	9304	19- 5-'04	271.81	B. Res. & R. of W.
			29	W. $\frac{1}{2}$ & S.E. $\frac{1}{4}$	10612	7- 5-'06	226.67	B. Res. & R. of W.
			29	N.E. $\frac{1}{4}$	10611	19- 4-'06	160.00	
			30	N. $\frac{1}{2}$	9304	19- 5-'04	173.68	B. Res. & R. of W.
			31	All	9303	17- 5-'04	640.00	
			32	All	9303	17- 5-'04	640.00	
			33	All	9303	17- 5-'04	640.00	
			34	All	9303	17- 5-'04	640.00	
			35	All	9303	17- 5-'04	640.00	
			36	All	9303	17- 5-'04	640.00	
22	19	1	1	All	9305	20- 5-'04	640.00	
			2	All	9305	20- 5-'04	640.00	
			3	All	9305	20- 5-'04	640.00	
			4	All	9305	20- 5-'04	640.00	
			5	All	9305	20- 5-'04	640.00	
			6	All	9305	20- 5-'04	640.00	
			7	All	9305	20- 5-'04	640.00	
			9	All	9305	20- 5-'04	640.00	
			10	All	9305	20- 5-'04	640.00	
			11	All	10613	20- 4-'06	640.00	
			12	All	9305	20- 5-'04	640.00	
			13	All	9305	20- 5-'04	640.00	
			14	All	9305	20- 5-'04	640.00	
			15	All	9305	20- 5-'04	640.00	
			16	All	9305	20- 5-'04	640.00	
			17	All	9305	20- 5-'04	640.00	
			18	All	9305	20- 5-'04	640.00	
			19	All	9305	20- 5-'04	640.00	

22-19-W4  
IRRIGATION  
BLOCK

MAIN LINE LAND GRANT

DESCRIPTION				PATENT			REMARKS
T.	R.	M.	S.	Part of Section	No.	Date	
22	19	W4	20	All	9305	20- 5-'04	640 00
			21	All	9305	20- 5-'04	610 00
			22	All	9305	20- 5-'04	640 00
			23	All	9305	20- 5-'04	640 00
			24	All	9305	20- 5-'04	640 00
			25	All	9305	20- 5-'04	640 00
			26	N.E. 1/4	9305	20- 5-'04	160 00
			27	All	9305	20- 5-'04	640 00
			28	All	9305	20- 5-'04	640 00
			29	All	10643	20- 4-'06	640 00
			30	All	9305	20- 5-'04	640 00
			31	All	9305	20- 5-'04	639 56
			32	All	9305	20- 5-'04	639 26
			33	All	9305	20- 5-'04	638 72
			34	All	9305	20- 5-'04	638 72
			35	All	9305	20- 5-'04	639 41
			36	All	9305	20- 5-'04	639 24
23	19	4	1	All	9306	18- 5-'04	640 00
			2	All	9306	18- 5-'04	640 00
			3	All	9306	18- 5-'04	640 00
			4	All	9306	18- 5-'04	640 00
			5	All	9206	18- 5-'04	640 00
			6	All	9306	18- 5-'04	640 00
			7	All	9306	18- 5-'04	640 00
			9	All	9306	18- 5-'04	640 00
			10	All	9306	18- 5-'04	640 00
			11	All	10614	20- 4-'06	640 00
			12	All	9306	18- 5-'04	640 00
			13	All	9306	18- 5-'04	640 00
			14	All	9306	18- 5-'04	640 00
			15	All	9306	18- 5-'04	640 00
			16	All	9306	18- 5-'04	640 00
			17	All	9306	18- 5-'04	640 00
			18	All	9306	18- 5-'04	640 00
19	All	9306	18- 5-'04	640 00			
20	All	9306	18- 5-'04	640 00			
21	All	9306	18- 5-'04	640 00			
22	All	9306	18- 5-'04	640 00			
23	All	9306	18- 5-'04	640 00			
24	All	9306	18- 5-'04	640 00			
25	All	9306	18- 5-'04	640 00			
26	N.E. 1/4	9306	18- 5-'04	160 00			

CANADIAN PACIFIC RAILWAY

DESCRIPTION				PATENT			REMARKS	
T.	R.	M.	S.	Part of Section	No.	Date		Area
23	19	W4	27	All	9306	18- 5-'04	640.00	
			28	All	9306	18- 5-'04	640.00	
			29	All	10614	20- 4-'06	640.00	
			30	All	9306	18- 5-'04	640.00	
			34	All	9306	18- 5-'04	640.00	
			32	All	9306	18- 5-'04	640.00	
			33	All	9306	18- 5-'04	640.00	
			34	All	9306	18- 5-'04	640.00	
			35	All	9306	18- 5-'04	640.00	
			36	All	9306	18- 5-'04	640.00	
			24	19	4	1	All	9307
2	All	9307				7- 7-'04	640.00	
3	All	9307				7- 7-'04	640.00	
4	All	9307				7- 7-'04	640.00	
5	All	9307				7- 7-'04	640.00	
6	All	9307				7- 7-'04	640.00	
7	All	9307				7- 7-'04	640.00	
9	E. $\frac{1}{2}$ & S.W. $\frac{1}{4}$	9307				7- 7-'04	480.00	
9	N.W. $\frac{1}{4}$	9519				8- 8-'04	447.00	Balance Lake.
10	All	9307				7- 7-'04	640.00	
44	All	10615				20- 4-'06	640.00	
42	All	9307				7- 7-'04	640.00	
43	All	9307				7- 7-'04	640.00	
44	All	9307				7- 7-'04	640.00	
45	All	9307				7- 7-'04	640.00	
16	All	9549				8- 8-'04	438.50	Balance Lake
17	W. $\frac{1}{2}$ & N.E. $\frac{1}{4}$	9307				7- 7-'04	480.00	
47	S.E. $\frac{1}{4}$	9549				8- 8-'04	99.00	Balance Lake.
48	N. $\frac{1}{2}$	9520				8- 8-'04	230.00	Balance Lake.
48	S. $\frac{1}{2}$	9307				7- 7-'04	320.00	
49	Frac	9520				8- 8-'04	125.90	Balance Lake.
20	All	9307				7- 7-'04	640.00	
21	All	9307				7- 7-'04	640.00	
22	All	9307				7- 7-'04	640.00	
23	All	9307				7- 7-'04	640.00	
24	All	9307				7- 7-'04	640.00	
25	All	9307				7- 7-'04	640.00	
26	N.E. $\frac{1}{4}$	9307				7- 7-'04	160.00	
27	All	9307				7- 7-'04	640.00	
28	All	9307				7- 7-'04	640.00	
29	All	10615	20- 4-'06	640.00				
30	N. $\frac{1}{2}$	9307	7- 7-'04	320.00				

24-19-W4

IRRIGATION  
BLOCK

## MAIN LINE LAND GRANT

DESCRIPTION				PATENT			REMARKS		
T.	R.	M.	S.	Part of Section	No.	Date		Area	
24	19	W4	30	S. $\frac{1}{2}$	9520	8- 8-'04	130.00	Balance Lake.	
			31	All	9307	7- 7-'04	640.00		
			32	All	9307	7- 7-'04	640.00		
			33	All	9307	7- 7-'04	640.00		
			34	All	9307	7- 7-'04	640.00		
			35	All	9307	7- 7-'04	640.00		
25	19	4	1	All	9308	18- 5-'04	640.00		
			2	All	9308	18- 5-'04	640.00		
			3	All	9308	18- 5-'04	640.00		
			4	All	9308	18- 5-'04	640.00		
			5	All	9308	18- 5-'04	640.00		
			6	All	9308	18- 5-'04	640.00		
			7	All	9308	18- 5-'04	640.00		
			9	All	9308	18- 5-'04	640.00		
			10	All	9308	18- 5-'04	640.00		
			11	All	10616	20- 4-'06	640.00		
			12	All	9308	18- 5-'04	640.00		
			13	All	9308	18- 5-'04	640.00		
			14	All	9308	18- 5-'04	640.00		
			15	E. $\frac{1}{2}$ & S.W. $\frac{1}{4}$	9308	18- 5-'04	480.00		
			15	N.W. $\frac{1}{4}$	9521	12- 8-'04	135.00		Balance Lake
			16	All	9308	18- 5-'04	640.00		
			17	All	9308	18- 5-'04	640.00		
			18	All	9308	18- 5-'04	640.00		
			19	All	9308	18- 5-'04	640.00		
			20	All	9308	18- 5-'04	640.00		
			21	W. $\frac{1}{2}$ & N.E. $\frac{1}{4}$	9308	18- 5-'04	480.00		
			21	S.E. $\frac{1}{4}$	9521	12- 8-'04	141.00		Balance Lake
			22	E. $\frac{1}{2}$ & N.W. $\frac{1}{4}$	9308	18- 5-'04	480.00		
			22	S.W. $\frac{1}{4}$	9521	12- 8-'04	140.00		Balance Lake
			23	All	9308	18- 5-'04	640.00		
			24	All	9308	18- 5-'04	640.00		
			25	All	9308	18- 5-'04	640.00		
			27	All	9308	18- 5-'04	640.00		
			28	All	9308	18- 5-'04	640.00		
			29	All	10616	20- 4-'06	640.00		
			30	W. $\frac{1}{2}$	9521	12- 8-'04	217.00		Balance Lake
			30	E. $\frac{1}{2}$	9308	18- 5-'04	320.00		
31	E. $\frac{1}{2}$ & S.W. $\frac{1}{4}$	9308	18- 5-'04	180.00					
31	N.W. $\frac{1}{4}$	9521	12- 8-'04	123.00	Balance Lake.				
32	All	9308	18- 5-'04	610.00					



CANADIAN PACIFIC RAILWAY

DESCRIPTION					PATENT			REMARKS
T.	R.	M.	S.	Part of Section	No.	Date	Area	
25	19	W4	33	All	9308	18- 5-'04	640 00	
			34	E. $\frac{1}{2}$ & S.W. $\frac{1}{4}$	9308	18- 5-'04	480 00	
			35	All	9308	18- 5-'04	640 00	
			36	All	9308	18- 5-'04	640 00	
26	19	4	1	All	9309	7- 7-'04	640 00	
			2	All	9309	7- 7-'04	640 00	
			3	All	9309	7- 7-'04	640 00	
			4	All	9309	7- 7-'04	640 00	
			5	All	9309	7- 7-'04	640 00	
			6	N. $\frac{1}{2}$	9309	7- 7-'04	320 00	
			6	S. $\frac{1}{2}$	9522	8- 8-'04	254 00	Balance Lake.
			7	All	9309	7- 7-'04	640 00	
			9	All	9309	7- 7-'04	640 00	
			10	All	9309	7- 7-'04	640 00	
			11	All	10617	20- 4-'06	640 00	
			12	All	9309	7- 7-'04	640 00	
			13	All	9309	7- 7-'04	640 00	
			14	All	9309	7- 7-'04	640 00	
			15	All	9309	7- 7-'04	640 00	
			16	All	9309	7- 7-'04	640 00	
			17	All	9309	7- 7-'04	640 00	
			18	All	9309	7- 7-'04	640 00	
			19	All	9309	7- 7-'04	640 00	
			20	All	9309	7- 7-'04	640 00	
21	All	9309	7- 7-'04	640 00				
22	All	9309	7- 7-'04	640 00				
23	All	9309	7- 7-'04	640 00				
24	All	9309	7- 7-'04	640 00				
25	All	9309	7- 7-'04	640 00				
26	N.E. $\frac{1}{4}$	9309	7- 7-'04	160 00				
27	All	9309	7- 7-'04	640 00				
28	All	9309	7- 7-'04	640 00				
29	All	10617	20- 4-'06	640 00				
30	All	9309	7- 7-'04	640 00				
31	All	9309	7- 7-'04	640 00				
32	E. $\frac{1}{2}$ & S.W. $\frac{1}{4}$ & N. $\frac{1}{2}$ of N.W. $\frac{1}{4}$	9309	7- 7-'04	560 00				
33	All	9309	7- 7-'04	640 00				
34	All	9309	7- 7-'04	640 00				
35	All	9309	7- 7-'04	640 00				
36	All	9309	7- 7-'04	640 00				
27	19	4	1	All	10248	11- 9-'05	642 00	

**27-19-W4**  
IRRIGATION  
BLOCK

**MAIN LINE LAND GRANT**

DESCRIPTION					PATENT			REMARKS	
T.	R.	M.	S.	Part of Section	No.	Date	Area		
27	19	W4	2	All	10219	14- 9-'05	524 70	Balance Lake.	
			3	All	10218	14- 9-'05	613 00		
			4	All	10218	14- 9-'05	614 00		
			5	All	10218	14- 9-'05	616 00		
			6	All	10218	14- 9-'05	617 00		
			7	All	10218	14- 9-'05	614 00		
			9	W. 1/2 & S.E. 1/4	10218	14- 9-'05	483 00		
			9	N.E. 1/4	10250	14- 9-'05	136 70		Balance Lake.
			10	N.W. 1/4	10250	14- 9-'05	134 00		
			10	E. 1/2 & S.W. 1/4	10218	14- 9-'05	483 00		
			11	All	10618	9- 5-'06	614 00		
			12	All	10218	14- 9-'05	614 00		
			13	All	10218	11- 9-'05	614 00		
			14	All	10218	14- 9-'05	614 00		
			15	E. 1/2 & N.W. 1/4	10218	14- 9-'05	483 00		
			15	S.W. 1/4	10250	14- 9-'05	452 50		Balance Lake.
			16	W. 1/2 & N.E. 1/4	10218	14- 9-'05	483 00		
			16	S.E. 1/4	10250	11- 9-'05	151 50		
			17	All	10218	14- 9-'05	614 00		
			18	All	10218	14- 9-'05	614 00		
			19	All	10218	14- 9-'05	614 00		
			20	All	10218	14- 9-'05	614 00		
			21	All	10218	14- 9-'05	614 00		
			22	All	10218	14- 9-'05	614 00		
			23	All	10218	11- 9-'05	614 00		
			24	All	10218	14- 9-'05	614 00		
			25	All	10218	11- 9-'05	610 00		
			26	N.E. 1/4	10218	14- 9-'05	164 00		
			27	All	10218	11- 9-'05	610 00		
			28	All	10218	14- 9-'05	614 00		
			29	All	10618	9- 5-'06	610 00		
			30	All	10218	11- 9-'05	614 00		
			31	All	10218	14- 9-'05	614 00		
			32	All	10218	11- 9-'05	614 00		
			33	All	10218	14- 9-'05	614 00		
			34	All	10218	14- 9-'05	614 00		
35	All	10218	14- 9-'05	614 00					
36	All	10218	14- 9-'05	614 00					
28	19	4	1	All	10619	11- 5-'06	614 00		
			2	All	10619	11- 5-'06	610 00		
			3	All	10619	14- 5-'06	614 00		
			4	All	10619	14- 5-'06	610 00		

CANADIAN PACIFIC RAILWAY

DESCRIPTION					PATENT			REMARKS
T.	R.	M.	S.	Part of Section	No.	Date	Area	
28	19	W4	5	All	10619	11- 5-'06	640.00	
			6	All	10619	11- 5-'06	640.40	
			7	All	10619	11- 5-'06	641.20	
			9	All	10619	11- 5-'06	640.00	
			10	All	10619	11- 5-'06	644.00	
			11	N. $\frac{1}{2}$	10709	11- 5-'06	240.40	South of River.
			11	S. $\frac{1}{2}$	10708	26- 4-'07	320.00	
			12	W. $\frac{1}{2}$ & S.E. $\frac{1}{4}$	10699	11- 5-'06	267.70	South of River
			14	S.W. $\frac{1}{4}$	10699	11- 5-'06	15.90	South of River.
			15	E. $\frac{1}{2}$	10715	11- 5-'06	176.50	South of River
			15	W. $\frac{1}{2}$	10619	11- 5-'06	322.00	
			16	All	10619	11- 5-'06	640.00	
			17	All	10619	11- 5-'06	640.00	
			18	All	10619	11- 5-'06	641.20	
			19	All	10619	11- 5-'06	641.20	
			20	All	10619	11- 5-'06	640.00	
			21	W. $\frac{1}{2}$	10619	11- 5-'06	320.00	
			21	E. $\frac{1}{2}$	10718	11- 5-'06	227.30	South of River
			28	S. $\frac{1}{2}$	10699	11- 5-'06	137.10	South of River.
			29	All	10721	11- 5-'06	539.10	South of River.
			30	All	10619	11- 5-'06	640.00	
31	W. $\frac{1}{2}$ & S.E. $\frac{1}{4}$	10722	11- 5-'06	328.60	South of River.			
21	20	4	20	Part N.W. $\frac{1}{4}$	9311	29- 6-'04	5.60	B. Res. & R. of W.
			25	N.W. $\frac{1}{4}$	9313	17- 5-'04	51.84	B. Res. & R. of W.
			25	N.E. $\frac{1}{4}$	9312	17- 5-'04	46.88	B. Res. & R. of W.
			26	N.E. $\frac{1}{4}$	9312	17- 5-'04	66.86	B. Res. & R. of W.
			27	N. $\frac{1}{2}$	9312	17- 5-'04	182.72	B. Res. & R. of W.
			28	N.W. $\frac{1}{4}$	9310	17- 5-'04	160.00	
			28	S.W. $\frac{1}{4}$	11208	2- 9-'08	56.07	B. Res. & R. of W.
			28	E. $\frac{1}{2}$	9314	17- 5-'04	124.31	B. Res. & R. of W.
			29	W. $\frac{1}{2}$ & N.E. $\frac{1}{4}$	10620	21- 4-'06	180.00	
			29	S.E. $\frac{1}{4}$	11200	4- 9-'08	159.15	B. Res. & R. of W.
			31	W. $\frac{1}{2}$	9310	17- 5-'04	320.00	
			31	E. $\frac{1}{2}$	11295	4- 7-'11	320.00	
			33	All	9310	17- 5-'04	610.00	
34	All	9310	17- 5-'04	610.00				
35	All	9310	17- 5-'04	610.00				
36	E. $\frac{1}{2}$	9310	17- 5-'04	320.00				
22	20	4	1	All	9315	18- 5-'04	610.00	
			2	All	9315	18- 5-'04	610.00	
			3	All	9315	18- 5-'04	610.00	
			4	All	9315	18- 5-'04	640.30	

**22-20-W4**  
IRRIGATION  
BLOCK

**MAIN LINE LAND GRANT**

T	DESCRIPTION			PATENT			REMARKS			
	R.	M.	S.	Part of Section	No.	Date		Area		
22	20	W4	5	All	9315	18- 5-'04	640.00			
			6	All	1854	22- 6-'91	640.00			
			7	All	9315	18- 5-'01	640.00			
			9	All	9315	18- 5-'04	640.00			
			10	All	9315	18- 5-'04	640.00			
			11	All	10621	21- 4-'06	640.00			
			12	All	9315	18- 5-'01	640.00			
			13	All	9315	18- 5-'04	640.00			
			14	All	9315	18- 5-'04	610.00			
			15	All	9315	18- 5-'04	640.00			
			17	E. $\frac{1}{2}$ & N.W. $\frac{1}{4}$	9315	18- 5-'04	480.00			
			17	S.W. $\frac{1}{4}$	4342	20-10-'99	160.00			
			18	S. $\frac{1}{2}$	1855	22- 6-'91	320.00			
			19	All	9315	18- 5-'04	610.00			
			21	All	9315	18- 5-'04	640.00			
			22	All	9315	18- 5-'04	640.00			
			23	All	9315	18- 5-'04	640.00			
			24	All	9315	18- 5-'04	640.00			
			25	All	9315	18- 5-'04	640.00			
			26	N.E. $\frac{1}{4}$	9315	18- 5-'04	160.00			
			27	All	9315	18- 5-'04	640.00			
			28	All	9315	18- 5-'04	640.00			
			29	All	10621	21- 4-'06	610.00			
			30	All	9315	18- 5-'04	640.00			
			31	All	9315	18- 5-'04	639.64			
			32	All	9315	18- 5-'04	639.72			
			33	All	9315	18- 5-'04	640.01			
			34	All	9315	18- 5-'04	640.44			
			35	All	9315	18- 5-'04	640.39			
			36	All	9315	18- 5-'04	640.30			
			23	20	4	1	All	9316	17- 5-'04	640.00
						2	W. $\frac{1}{2}$ & N.E. $\frac{1}{4}$	9316	17- 5-'04	482.00
						3	All	9316	17- 5-'04	646.00
						4	All	9316	17- 5-'04	614.00
						5	All	9316	17- 5-'04	642.00
						6	All	9316	17- 5-'04	640.00
7	All	9316				17- 5-'04	640.00			
9	All	9316				17- 5-'04	640.00			
10	All	9316				17- 5-'04	640.00			
11	All	10622				21- 4-'06	640.00			
12	All	9316				17- 5-'04	610.00			
13	All	9316				17- 5-'04	640.00			

CANADIAN PACIFIC RAILWAY

DESCRIPTION					PATENT			REMARKS			
T.	R.	M.	S.	Part of Section	No.	Date	Area				
23	20	W 1	14	All	9316	17- 5-'01	610 00				
			15	All	9316	17- 5-'01	610 00				
			16	All	9316	17- 5-'01	610 00				
			17	All	9316	17- 5-'01	610 00				
			18	W. $\frac{1}{2}$	9316	17- 5-'01	320 00				
			19	All	9316	17- 5-'01	610 00				
			20	All	9316	17- 5-'01	610 00				
			21	All	9316	17- 5-'01	610 00				
			22	All	9316	17- 5-'01	610 00				
			23	All	9316	17- 5-'01	610 00				
			24	All	9316	17- 5-'01	610 00				
			25	All	9316	17- 5-'01	610 00				
			26	N.E. $\frac{1}{4}$	9316	17- 5-'01	160 00				
			27	All	9316	17- 5-'01	610 00				
			28	All	9316	17- 5-'01	610 00				
			29	All	10622	21- 1-'06	610 00				
			30	All	9316	17- 5-'01	610 00				
			31	All	9316	17- 5-'01	610 00				
			32	All	9316	17- 5-'01	610 00				
			33	All	9316	17- 5-'01	610 00				
			34	All	9316	17- 5-'01	610 00				
			35	All	9316	17- 5-'01	610 00				
			36	All	9316	17- 5-'01	610 00				
			24	20	1	2	All	9317	19- 5-'01	610 00	
						3	All	9317	19- 5-'01	610 00	
						4	All	9317	19- 5-'01	610 00	
						5	All	9317	19- 5-'01	610 00	
						6	All	9317	19- 5-'01	610 00	
						7	All	9317	19- 5-'01	610 00	
						9	All	9317	19- 5-'01	610 00	
						10	All	9317	19- 5-'01	610 00	
						11	All	10623	21- 1-'06	610 00	
						12	All	9317	19- 5-'01	610 00	
						13	N. $\frac{1}{2}$	9523	6- 9-'01	117 00	Balance Lake.
						13	S. $\frac{1}{2}$	9317	19- 5-'01	320 00	
						14	W. $\frac{1}{2}$ & S.E. $\frac{1}{4}$	9317	19- 5-'01	480 00	
14	N.E. $\frac{1}{4}$	9523				6- 9-'01	81 00	Balance Lake.			
15	All	9317				19- 5-'01	610 00				
16	All	9317				19- 5-'01	610 00				
17	All	9317				19- 5-'01	610 00				
18	All	9317				19- 5-'01	610 00				
19	All	9317				19- 5-'01	610 00				

**24-20-W4**  
IRRIGATION  
BLOCK

**MAIN LINE LAND GRANT**

DESCRIPTION				PATENT			RZMARKS	
T.	R.	M.	S.	Part of Section	No.	Date		Area
24	20	W4	20	All	9317	19- 5-'01	640 00	
			24	All	9317	19- 5-'01	640 00	
			22	All	9317	19- 5-'01	640 00	
			23	E. 1/2 & N.W. 1/4	9523	6- 9-'04	488 00	Balance Lake.
			23	S.W. 1/4	9317	19- 5-'01	460 00	
			25	All	9523	6- 9-'04	180 00	Balance Lake.
			27	All	9317	19- 5-'01	640 00	
			28	All	9317	19- 5-'01	640 00	
			29	All	10623	21- 1-'06	640 00	
			30	All	9317	19- 5-'01	640 00	
			34	All	9317	19- 5-'01	640 00	
			32	All	9317	19- 5-'01	640 00	
			33	All	9317	19- 5-'01	640 00	
			34	All	9317	19- 5-'01	640 00	
			35	N. 1/2	9317	19- 5-'01	320 00	
			35	S. 1/2	9523	6- 9-'04	236 00	Balance Lake.
			36	E. 1/2 & N.W. 1/4	9317	19- 5-'01	480 00	
36	S.W. 1/4	9523	6- 9-'04	449 00	Balance Lake.			
25	20	4	1	All	9318	23- 5-'01	640 00	
			2	All	9318	23- 5-'01	640 00	
			3	E. 1/2 & N.W. 1/4	9318	23- 5-'01	480 00	
			3	S.W. 1/4	9524	6- 9-'04	147 00	Balance Lake.
			4	W. 1/2	9318	23- 5-'01	320 00	
			4	E. 1/2	9524	6- 9-'04	299 00	Balance Lake.
			5	All	9318	23- 5-'01	640 00	
			6	All	9318	23- 5-'01	640 00	
			7	All	9318	23- 5-'01	640 00	
			9	W. 1/2	9524	6- 9-'04	245 00	Balance Lake.
			9	E. 1/2	9318	23- 5-'01	320 00	
			10	All	9318	23- 5-'01	640 00	
			11	All	10624	21- 1-'06	640 00	
			12	All	9318	23- 5-'01	640 00	
13	All	9318	23- 5-'01	640 00				
14	W	9524	6- 9-'04	300 00	Balance Lake.			
14	E. 1/2	9318	23- 5-'01	320 00				
15	W. 1/2	9318	23- 5-'01	320 00				
15	E. 1/2	9524	6- 9-'04	299 00	Balance Lake.			
16	All	9318	23- 5-'01	640 00				
17	All	9318	23- 5-'01	640 00				
18	All	9318	23- 5-'01	640 00				
19	All	9318	23- 5-'01	640 00				
20	All	9318	23- 5-'01	640 00				

CANADIAN PACIFIC RAILWAY

DESCRIPTION					PATENT			REMARKS
T.	R.	M.	S.	Part of Section	No.	Date	Area	
25	20	W4	21	All	9318	23- 5-'01	640 00	
			22	All	9318	23- 5-'01	640 00	
			23	All	9318	23- 5-'01	640 00	
			24	All	9318	23- 5-'01	640 00	
			25	W $\frac{1}{2}$	9318	23- 5-'01	320 00	
			25	E $\frac{1}{2}$	9524	6- 9-'01	287 00	Balance Lake.
			27	All	9318	23- 5-'01	640 00	
			28	All	9318	23- 5-'01	640 00	
			29	All	10624	21- 4-'06	640 00	
			30	All	9318	23- 5-'01	640 00	
			31	N.W $\frac{1}{4}$	9524	6- 9-'01	158 00	Balance Lake.
			31	E $\frac{1}{2}$ & S.W $\frac{1}{4}$	9318	23- 5-'01	480 00	
			32	All	9318	23- 5-'01	640 00	
			33	All	9318	23- 5-'01	640 00	
			34	All	9318	23- 5-'01	640 00	
			35	All	9318	23- 5-'01	640 00	
36	All	9318	23- 5-'01	640 00				
26	20	4	1	W $\frac{1}{2}$ & N.E $\frac{1}{4}$	9319	8- 7-'01	480 00	
			1	S.E $\frac{1}{4}$	9525	9- 8-'01	155 00	Balance Slough.
			2	W $\frac{1}{2}$ & N.E $\frac{1}{4}$	9319	8- 7-'01	480 00	
			3	All	9319	8- 7-'01	640 00	
			4	All	9319	8- 7-'01	640 00	
			5	All	9319	8- 7-'01	640 00	
			6	N $\frac{1}{2}$	9319	8- 7-'01	320 00	
			6	S $\frac{1}{2}$	9526	9- 8-'01	276 70	Balance Lake.
			7	All	9319	8- 7-'01	640 00	
			9	All	9319	8- 7-'01	640 00	
			10	All	9319	8- 7-'01	640 00	
			11	All	10625	20- 4-'06	640 00	
			12	All	9319	8- 7-'01	640 00	
			13	All	9319	8- 7-'01	640 00	
			14	All	9319	8- 7-'01	640 00	
			15	All	9319	8- 7-'01	640 00	
16	All	9319	8- 7-'01	640 00				
17	All	9319	8- 7-'01	640 00				
18	All	9319	8- 7-'01	640 00				
19	All	9319	8- 7-'01	640 00				
20	All	9319	8- 7-'01	640 00				
24	All	9319	8- 7-'01	640 00				
22	All	9319	8- 7-'01	640 00				
23	All	9319	8- 7-'01	640 00				
24	All	9319	8- 7-'01	640 00				

# 26-20-W4

## IRRIGATION BLOCK

### MAIN LINE LAND GRANT

DESCRIPTION				PATENT			REMARKS			
T.	R.	M.	S.	Part of Section	No.	Date		Area		
26	20	W4	25	All	9319	8- 7-'01	640 00			
			26	N.E. $\frac{1}{4}$	9319	8- 7-'04	160 00			
			27	All	9319	8- 7-'04	640 00			
			28	All	9319	8- 7-'04	640 00			
			29	All	10625	20- 4-'06	640 00			
			30	All	9319	8- 7-'04	640 00			
			31	All	9319	8- 7-'01	640 00			
			32	All	9319	8- 7-'04	640 00			
			33	All	9319	8- 7-'04	640 00			
			34	All	9319	8- 7-'04	640 00			
			35	All	9319	8- 7-'04	640 00			
			36	All	9319	8- 7-'04	641 50			
			27	20	4	1	W. $\frac{1}{2}$	10251	13- 9-'05	322 00
						1	E. $\frac{1}{2}$	9320	8- 7-'04	324 00
						2	All	10251	13- 9-'05	644 00
						3	W. $\frac{1}{2}$ & S.E. $\frac{1}{4}$	10251	13- 9-'05	481 00
4	All	10251				13- 9-'05	642 00			
5	All	10251				13- 9-'05	640 00			
6	W. $\frac{1}{2}$	9320				8- 7-'04	319 00			
6	E. $\frac{1}{2}$	10251				13- 9-'05	320 00			
7	W. $\frac{1}{2}$	9320				8- 7-'04	320 00			
7	E. $\frac{1}{2}$	10251				13- 9-'05	320 00			
9	All	10251				13- 9-'05	644 00			
10	All	10251				13- 9-'05	644 00			
11	All	10707				1- 6-'06	644 00			
12	W. $\frac{1}{2}$	10251				13- 9-'05	320 00			
12	E. $\frac{1}{2}$	9320				8- 7-'04	322 00			
13	E. $\frac{1}{2}$ & N.W. $\frac{1}{4}$	9320				8- 7-'04	481 00			
13	S.W. $\frac{1}{4}$	10251				13- 9-'05	160 00			
14	All	10251				13- 9-'05	644 00			
15	All	10251				13- 9-'05	642 00			
16	All	10251				13- 9-'05	644 00			
17	All	10251				13- 9-'05	640 00			
18	W. $\frac{1}{2}$	9320				8- 7-'04	320 00			
18	E. $\frac{1}{2}$	10251				13- 9-'05	320 00			
19	W. $\frac{1}{2}$ & N.E. $\frac{1}{4}$	9320	8- 7-'04	480 00						
19	S.E. $\frac{1}{4}$	10251	13- 9-'05	160 00						
20	All	10251	13- 9-'05	640 20						
21	All	10251	13- 9-'05	644 00						
22	All	10251	13- 9-'05	640 00						
23	W. $\frac{1}{2}$	10251	13- 9-'05	322 00						
23	E. $\frac{1}{2}$	9320	8- 7-'04	320 00						



27-20-W4

IRRIGATION  
BLOCK

## CANADIAN PACIFIC RAILWAY

DESCRIPTION				PATENT			REMARKS	
T.	R.	M.	S.	Part of Section	No.	Date		Area
27	20	W4	24	E. $\frac{1}{2}$ & N.W. $\frac{1}{4}$	9320	8- 7-'04	480 00	
			25	E. $\frac{1}{2}$ & S.W. $\frac{1}{4}$	9320	8- 7-'04	480 00	
			25	N.W. $\frac{1}{4}$	10251	13- 9-'05	160 00	
			26	N.E. $\frac{1}{4}$	10251	13- 9-'05	161 00	
			27	All	10251	13- 9-'05	640 40	
			28	All	10251	13- 9-'05	643 00	
			29	E. $\frac{1}{2}$	10627	4- 6-'06	320 80	
			29	N.W. $\frac{1}{4}$	10626	26- 4-'06	160 00	
			30	All	9320	8- 7-'04	640 00	
			31	W. $\frac{1}{2}$ & S.E. $\frac{1}{4}$	9320	8- 7-'04	480 00	
			31	N.E. $\frac{1}{4}$	10251	13- 9-'05	160 00	
			32	All	10251	13- 9-'05	640 00	
			33	All	10251	13- 9-'05	640 80	
			34	All	10251	13- 9-'05	644 20	
			35	All	10251	13- 9-'05	642 80	
			36	W. $\frac{1}{2}$	10251	13- 9-'05	320 00	
			36	E. $\frac{1}{2}$	9320	8- 7-'04	320 00	
28	20	4	1	All	10252	11- 9-'05	644 60	
			2	All	10252	11- 9-'05	640 80	
			3	All	10252	11- 9-'05	640 00	
			4	All	10252	11- 9-'05	640 00	
			5	All	10252	11- 9-'05	640 00	
			6	E. $\frac{1}{2}$ & S.W. $\frac{1}{4}$	10252	11- 9-'05	480 00	
			6	N.W. $\frac{1}{4}$	10253	11- 9-'05	156 00	Balance Lake.
			7	N. $\frac{1}{2}$	10252	11- 9-'05	320 00	
			9	All	10252	11- 9-'05	640 00	
			10	All	10252	11- 9-'05	640 00	
			11	All	10628	26- 4-'06	640 00	
			12	All	10252	11- 9-'05	640 00	
			13	All	10252	11- 9-'05	640 00	
			14	All	10252	11- 9-'05	640 00	
			15	All	10252	11- 9-'05	640 00	
			16	All	10252	11- 9-'05	640 00	
			17	All	10252	11- 9-'05	40 00	
			18	All	10252	11- 9-'05	640 00	
			19	All	10252	11- 9-'05	640 00	
			20	All	10252	11- 9-'05	640 00	
			21	All	10252	11- 9-'05	640 00	
			22	All	10252	11- 9-'05	640 00	
			23	All	10252	11- 9-'05	640 00	
			24	All	10252	11- 9-'05	640 00	
			25	All	10252	11- 9-'05	640 00	

**28-20-W4**  
IRRIGATION  
BLOCK

**MAIN LINE LAND GRANT**

DESCRIPTION				PATENT			REMARKS				
T.	M.	S.	Part of Section	No.	Date	Area					
28	20	W4	26	N.E. $\frac{1}{4}$	10252	11- 9-'05	160 00				
			27	All	10252	11- 9-'05	640 00				
			28	All	10252	11- 9-'05	640 00				
			29	All	10628	26- 4-'06	640.00				
			30	All	10252	11- 9-'05	640 00				
			31	All	10252	11- 9-'05	640 00				
			32	All	10252	11- 9-'05	640 00				
			33	All	10252	11- 9-'05	640 00				
			34	All	10252	11- 9-'05	640 00				
			35	All	10252	11- 9-'05	639 00				
			36	All	10252	11- 9-'05	639 00				
21	21	4	25	N. $\frac{1}{2}$	9321	17- 5-'01	320 00				
			25	S. $\frac{1}{2}$	9322	26- 7-'01	237 95	B. Res. & R. of W.			
			26	N.E. $\frac{1}{4}$	9322	26- 7-'01	149 10	B. Res. & R. of W.			
			27	N. $\frac{1}{2}$	9322	26- 7-'01	128 95	B. Res. & R. of W.			
			33	All	8325	2- 5-'03	282 44	B. Res. & R. of W.			
			34	N.E. $\frac{1}{4}$	9321	17- 5-'01	160 00				
			34	S.E. $\frac{1}{4}$	9169	18- 7-'01	160 00				
			35	All	9321	17- 5-'01	640 00				
			36	All	9321	17- 5-'01	640 00				
			22	21	4	1	All	9323	8- 7-'01	640 00	
						2	All	9323	8- 7-'01	640 00	
3	All	9323				8- 7-'01	640 00				
4	E. $\frac{1}{2}$ & N.W. $\frac{1}{4}$	9323				8- 7-'01	480 00				
5	W. $\frac{1}{2}$	9321				15- 6-'01	118 75	B. Res. & R. of W.			
5	N.E. $\frac{1}{4}$	9323				8- 7-'01	160 00				
5	S.E. $\frac{1}{4}$	9325				14- 6-'01	56 14	B. Res. & R. of W.			
6	N. $\frac{1}{2}$	9321				15- 6-'01	50 41	B. Res. & R. of W.			
7	E. $\frac{1}{2}$ & N.W. $\frac{1}{4}$	9323				8- 7-'01	480 00				
7	S.W. $\frac{1}{4}$	9321				15- 6-'01	155 73	B. Res. & R. of W.			
9	All	9323				8- 7-'01	640 00				
10	All	9323				8- 7-'01	640 00				
11	All	10629				25- 4-'06	640 00				
13	All	9323				8- 7-'01	640 00				
14	All	9323				8- 7-'01	640 00				
15	All	9323				8- 7-'01	640 00				
16	All	9323				8- 7-'01	640 00				
17	All	9323				8- 7-'01	640 00				
18	W. $\frac{1}{2}$ of N.W. $\frac{1}{4}$	9323	8- 7-'01	80 00							
19	All	9323	8- 7-'01	640 00							
20	All	9323	8- 7-'01	640 00							
21	All	9323	8- 7-'01	640 00							

CANADIAN PACIFIC RAILWAY

DESCRIPTION				PATENT			REMARKS
T.	R.	M.	S.	Part of Section	No.	Date	
22	21	W4	22	All	9323	8- 7-'04	640.00
			23	All	9323	8- 7-'04	640.00
			24	All	9323	8- 7-'04	640.00
			25	All	9323	8- 7-'04	640.00
			26	N.E. 4	9323	8- 7-'04	160.00
			27	All	9323	8- 7-'04	640.00
			28	All	9323	8- 7-'04	640.00
			29	All	10629	25- 4-'06	640.00
			30	All	9323	8- 7-'04	640.00
			31	All	9323	8- 7-'04	638.00
			32	All	9323	8- 7-'04	640.00
			33	All	9323	8- 7-'04	640.00
			34	All	9323	8- 7-'04	640.00
			35	All	9323	8- 7-'04	640.00
			36	W. 1/2	9323	8- 7-'04	349.00
23	21	1	1	All	9326	23- 8-'04	639.00
			2	All	9326	23- 8-'04	639.00
			3	All	9326	23- 8-'04	637.00
			4	All	9326	23- 8-'04	637.00
			5	All	9326	23- 8-'04	640.00
			6	All	9326	23- 8-'04	639.00
			7	All	9326	23- 8-'04	640.00
			9	All	9326	23- 8-'04	640.00
			10	All	9326	23- 8-'04	640.00
			11	All	10630	25- 4-'06	640.00
			12	All	9326	23- 8-'04	640.00
			13	All	9326	23- 8-'04	640.00
			14	All	9326	23- 8-'04	640.00
			15	All	9326	23- 8-'04	640.00
			16	All	9326	23- 8-'04	640.00
			17	All	9326	23- 8-'04	640.00
			18	All	9326	23- 8-'04	640.00
			19	N. 1/2	9326	23- 8-'04	320.00
			19	S. 1/2	7804	28- 4-'02	320.00
			20	E. 1/2	9326	23- 8-'04	320.00
			21	All	9326	23- 8-'04	640.00
			22	All	9326	23- 8-'04	640.00
			23	All	9326	23- 8-'04	640.00
			24	All	9326	23- 8-'04	640.00
			25	All	9326	23- 8-'04	640.00
			26	N.E. 4	9326	23- 8-'04	160.00
			27	All	9326	23- 8-'04	640.00

23-21-W4

IRRIGATION  
BLOCK

## MAIN LINE LAND GRANT

DESCRIPTION				PATENT			REMARKS			
T.	R.	M.	S.	Part of Section	No.	Date		Area		
23	21	W4	28	W. 1/2 & N.E. 1/4	9326	23- 8-'04	480 00			
			28	S.E. 1/4	9470	18- 7-'04	160 00			
			29	All	10630	25- 4-'06	640 00			
			30	W. 1/2 & N.E. 1/4	9326	23- 8-'04	480 00			
			31	All	9326	23- 8-'04	640 00			
			32	All	9326	23- 8-'04	640 00			
			33	All	9326	23- 8-'01	640 00			
			34	All	9326	23- 8-'04	640 00			
			35	All	9326	23- 8-'04	640 00			
			36	All	9326	23- 8-'04	640 00			
			24	21	1	1	All	9327	27- 7-'01	640 00
						2	All	9327	27- 7-'04	640 00
						3	All	9327	27- 7-'04	640 00
4	All	9327				27- 7-'01	640 00			
5	All	9327				27- 7-'04	640 00			
6	All	9327				27- 7-'04	640 00			
7	All	9327				27- 7-'04	640 00			
9	All	9327				27- 7-'04	640 00			
10	All	9327				27- 7-'01	640 00			
11	All	10634				25- 4-'06	640 00			
12	All	9327				27- 7-'04	640 00			
13	All	9327				27- 7-'04	640 00			
14	All	9327				27- 7-'04	640 00			
15	All	9327				27- 7-'04	640 00			
16	All	9327				27- 7-'01	640 00			
17	All	9327				27- 7-'04	640 00			
18	All	9327				27- 7-'04	640 00			
19	All	9327				27- 7-'01	640 00			
20	All	9327				27- 7-'01	640 00			
21	All	9327				27- 7-'04	640 00			
22	All	9327				27- 7-'01	640 00			
23	All	9327				27- 7-'04	640 00			
24	All	9327				27- 7-'04	640 00			
25	All	9327				27- 7-'04	640 00			
26	N.E. 1/4	9327				27- 7-'04	160 00			
27	All	9327				27- 7-'04	640 00			
28	All	9327				27- 7-'04	640 00			
29	All	10631				25- 4-'06	640 00			
30	All	9327				27- 7-'01	640 00			
31	All	9327				27- 7-'04	640 00			
32	All	9327				27- 7-'04	640 00			
33	All	9327				27- 7-'01	640 00			

24-21-W4

IRRIGATION  
BLOCK

## CANADIAN PACIFIC RAILWAY

DESCRIPTION				PATENT			REMARKS	
T.	R.	M.	S	Part of Section	No.	Date		Area
24	21	W 1	34	All	9327	27- 7-04	640 00	
			35	All	9327	27- 7-04	640 00	
			36	All	9327	27- 7-04	640 00	
25	21	1	1	E. 1/2 & S.W. 1/4	9328	6- 9-04	480 00	
			1	N.W. 1/4	9527	6- 8-04	106 00	Balance Lake
			2	W. 1/2 & S.E. 1/4	9328	6- 9-04	480 00	
			2	N.E. 1/4	9527	6- 8-04	149 00	Balance Lake
			3	All	9328	6- 9-04	640 00	
			4	All	9328	6- 9-04	640 00	
			5	All	9328	6- 9-04	640 00	
			6	All	9328	6- 9-04	640 00	
			7	All	9328	6- 9-04	640 00	
			9	All	9328	6- 9-04	640 00	
			10	All	9328	6- 9-04	640 00	
			11	W. 1/2 & N.E. 1/4	10632	25- 4-06	480 00	
			12	E. 1/2 & N.W. 1/4	9328	6- 9-04	480 00	
			12	S.W. 1/4	9527	6- 8-04	85 00	Balance Lake
			13	All	9328	6- 9-04	640 00	
			14	All	9328	6- 9-04	640 00	
			15	All	9328	6- 9-04	640 00	
			16	All	9328	6- 9-04	640 00	
			17	All	9328	6- 9-04	640 00	
			18	All	9328	6- 9-04	640 00	
			19	All	9328	6- 9-04	640 00	
			20	All	9328	6- 9-04	640 00	
			21	All	9328	6- 9-04	640 00	
			22	All	9328	6- 9-04	640 00	
			23	All	9328	6- 9-04	640 00	
			24	All	9328	6- 9-04	640 00	
			25	All	9328	6- 9-04	640 00	
			27	All	9328	6- 9-04	640 00	
			28	All	9328	6- 9-04	640 00	
			29	All	10632	25- 4-06	640 00	
			30	All	9328	6- 9-04	640 00	
			31	All	9328	6- 9-04	640 00	
			32	All	9328	6- 9-04	640 00	
			33	All	9328	6- 9-04	640 00	
			34	E. 1/2 & N.W. 1/4	9328	6- 9-04	480 00	
			35	All	9328	6- 9-04	640 00	
			36	All	9328	6- 8-04	283 00	Balance Lake
			36	All	9328	6- 9-04	320 00	
26	21	1	1	All	9329	6- 9-04	640 00	

26-21-W4  
IRRIGATION  
BLOCK

MAIN LINE LAND GRANT

DESCRIPTION					PATENT			REMARKS
T.	R.	M.	S.	Part of Section	No.	Date	Area	
26	24	W4	2	All	9329	6- 9-01	640 00	
			3	All	9329	6- 9-01	640 00	
			4	All	9329	6- 9-01	640 00	
			5	All	9329	6- 9-01	640 00	
			6	All	9329	6- 9-01	640 00	
			7	All	9329	6- 9-01	640 00	
			9	All	9329	6- 9-01	640 00	
			10	W $\frac{1}{2}$ & S.E. $\frac{1}{4}$	9329	6- 9-01	480 00	
			10	N.E. $\frac{1}{4}$	9529	8- 8-01	454 00	Balance Lake.
			11	W $\frac{1}{2}$	10915	27- 3-07	248 00	Balance Lake.
			11	E. $\frac{1}{2}$	10633	25- 4-06	320 00	
			12	W $\frac{1}{2}$	9329	6- 9-01	320 00	
			12	E. $\frac{1}{2}$	9529	8- 8-01	264 00	Balance Lake.
			13	W $\frac{1}{2}$ & N.E. $\frac{1}{4}$	9329	6- 9-01	480 00	
			13	S.E. $\frac{1}{4}$	9529	8- 8-01	446 00	Balance Lake.
			14	All	9329	6- 9-01	640 00	
			15	All	9329	6- 9-01	640 00	
			16	All	9329	6- 9-01	640 00	
			17	All	9329	6- 9-01	640 00	
			18	All	9329	6- 9-01	640 00	
			19	All	9329	6- 9-01	640 00	
			20	All	9329	6- 9-01	640 00	
			21	All	9329	6- 9-01	640 00	
			22	All	9329	6- 9-01	640 00	
			23	All	9329	6- 9-01	640 00	
			24	All	9329	6- 9-01	640 00	
			25	W $\frac{1}{2}$ & S.E. $\frac{1}{4}$	9329	6- 9-01	480 00	
			25	N.E. $\frac{1}{4}$	9529	8- 8-01	447 00	Balance Lake.
			26	N.E. $\frac{1}{4}$	9329	6- 9-01	460 00	
			27	All	9329	6- 9-01	640 00	
			28	All	9329	6- 9-01	640 00	
			29	All	10633	25- 4-06	640 00	
			30	All	9329	6- 9-01	640 00	
			31	All	9329	6- 9-01	637 66	
32	All	9329	6- 9-01	636 86				
33	W $\frac{1}{2}$	9329	6- 9-01	318 43				
33	E. $\frac{1}{2}$	9529	8- 8-01	281 03	Balance Lake.			
34	S.	9329	6- 9-01	320 00				
35	All	9329	6- 9-01	634 46				
36	All	9329	6- 9-01	633 66				
27	21	4	1	All	9330	4- 8-01	634 00	
			2	All	9330	4- 8-01	636 00	

27-21-W4

IRRIGATION  
BLOCK

## CANADIAN PACIFIC RAILWAY

DESCRIPTION					PATENT			REMARKS
T.	R.	M.	S.	Part of Section	No.	Date	Area	
27	21	W4	3	All	9330	1- 8-'04	637 00	
			4	All	9330	1- 8-'04	638 00	
			5	All	9330	1- 8-'04	638 00	
			6	All	9330	1- 8-'04	640 00	
			7	All	9330	1- 8-'04	640 00	
			9	All	9330	1- 8-'04	640 00	
			10	All	9330	1- 8-'04	640 00	
			11	All	10634	25- 4-'06	640 00	
			12	All	9330	1- 8-'04	640 00	
			13	All	9330	1- 8-'04	640 00	
			14	All	9330	1- 8-'04	640 00	
			15	All	9330	1- 8-'04	640 00	
			16	W $\frac{1}{2}$ & S.E. $\frac{1}{4}$	9330	1- 8-'04	480 00	
			17	All	9330	1- 8-'04	640 00	
			18	N $\frac{1}{2}$	9330	1- 8-'04	320 00	
			19	All	9330	1- 8-'04	640 00	
			20	All	9330	1- 8-'04	640 00	
			21	All	9330	1- 8-'04	640 00	
			22	W $\frac{1}{2}$ & N.E. $\frac{1}{4}$	9330	1- 8-'04	480 00	
			23	All	9330	1- 8-'04	640 00	
			24	All	9330	1- 8-'04	640 00	
			25	All	9330	1- 8-'04	640 00	
			26	N.E. $\frac{1}{4}$	9330	1- 8-'04	160 00	
			27	All	9330	1- 8-'04	640 00	
			28	All	9330	1- 8-'04	640 00	
			29	All	10634	25- 4-'06	640 00	
			30	All	9330	1- 8-'04	640 00	
			31	All	9330	1- 8-'04	640 00	
			32	All	9330	1- 8-'04	640 00	
			33	All	9330	1- 8-'04	640 00	
			34	All	9330	1- 8-'04	640 00	
			35	All	9330	1- 8-'04	640 00	
			36	All	9330	1- 8-'04	640 00	
28	21	4	1	All	9331	28- 7-'04	640 00	
			2	All	9331	28- 7-'04	640 00	
			3	All	9331	28- 7-'04	640 00	
			4	All	9331	28- 7-'04	640 00	
			5	All	9331	28- 7-'04	640 00	
			6	All	9331	28- 7-'04	640 00	
			7	All	9331	28- 7-'04	640 00	
			8	All	9331	28- 7-'04	640 00	
			9	All	9331	28- 7-'04	640 00	
			10	All	9331	28- 7-'04	640 00	

# 28-21-W4

## IRRIGATION BLOCK

### MAIN LINE LAND GRANT

DESCRIPTION				PATENT			REMARKS				
T.	R.	M.	S.	Part of Section	No.	Date		Area			
28	21	W4	11	All	10635	25- 4-06	640 00				
			12	W 1/2 & N.E. 1/4	9334	28- 7-04	480 00				
			13	All	9334	28- 7-04	640 00				
			14	All	9334	28- 7-04	640 00				
			15	All	9334	28- 7-04	640 00				
			16	All	9334	28- 7-04	640 00				
			17	All	9334	28- 7-04	640 00				
			18	N.E. 1/4	11230	7- 5-09	460 00				
			18	S 1/2	9334	28- 7-04	320 00				
			19	All	9334	28- 7-04	640 00				
			20	All	9334	28- 7-04	640 00				
			21	All	9334	28- 7-04	640 00				
			22	All	9334	28- 7-04	640 00				
			23	All	9334	28- 7-04	640 00				
			24	All	9334	28- 7-04	640 00				
			25	All	9334	28- 7-04	640 00				
			26	N.E. 1/4	9334	28- 7-04	160 00				
			27	All	9334	28- 7-04	640 00				
			28	All	9334	28- 7-04	640 00				
			29	All	10635	25- 4-06	640 00				
			30	All	9334	28- 7-04	640 00				
			31	All	9334	28- 7-04	640 00				
			32	All	9334	28- 7-04	640 00				
			33	All	9334	28- 7-04	640 00				
			34	All	9334	28- 7-04	640 00				
			35	All	9334	28- 7-04	640 00				
			36	All	9334	28- 7-04	640 00				
			19	19	4	7	N.E. 1/4	9332	23- 7-04	86 14	B Res. & R. of W.
						9	N.E. 1/4	9333	23- 8-04	320 00	
						9	S 1/2	9332	23- 7-04	103 78	B Res. & R. of W.
						10	N.E. 1/4	9333	23- 8-04	320 00	
						10	S 1/2	9332	23- 7-04	103 81	B Res. & R. of W.
						11	N.E. 1/4	10636	25- 4-06	320 00	
						14	S 1/2	10637	7- 5-06	116 37	B Res. & R. of W.
						12	N.E. 1/4	9333	23- 8-04	320 00	
						12	S 1/2	9332	23- 7-04	223 37	B Res. & R. of W.
13	All	9333				23- 8-04	640 00				
15	All	9333				23- 8-04	640 00				
16	E. & N.W. 1/4	9333				23- 8-04	480 00				
17	All	9333				23- 8-04	640 00				
18	S.W. 1/4	809	23- 8-04	160 00							
19	All	9333	23- 8-04	640 00							



CANADIAN PACIFIC RAILWAY

DESCRIPTION					PATENT			REMARKS
T.	R.	M.	S.	Part of Section	No.	Date	Area	
22	22	W 4	20	W. 1/2 & S.E. 1/4	9333	23- 8-'04	480 00	
			21	All	8327	24- 4-'03	640 00	
			23	All	9333	23- 8-'04	640 00	
			24	All	9333	23- 8-'04	640 00	
			25	All	9333	23- 8-'04	640 00	
			26	N.E. 1/4	9333	23- 8-'04	160 00	
			27	All	9333	23- 8-'04	640 00	
			28	S. 1/2	9333	23- 8-'04	320 00	
			29	All	10636	25- 4-'06	640 00	
			31	W. 1/2 & S.E. 1/4	9333	23- 8-'04	476 57	
			31	N.E. 1/4	2429	12- 6-'94	156 15	
			33	All	9333	23- 8-'04	633 56	
			34	All	9333	23- 8-'04	633 76	
			35	All	9333	23- 8-'04	631 42	
			36	E. 1/2	9333	23- 8-'04	317 42	
23	22	4	1	All	9334	13- 8-'04	640 21	
			2	All	9334	13- 8-'04	638 44	
			3	All	9334	13- 8-'04	638 60	
			4	All	9334	13- 8-'04	638 65	
			5	All	8328	24- 4-'03	638 30	
			6	N. 1/2	9334	13- 8-'04	320 00	
			6	S.E. 1/4	10822	24- 7-'06	158 75	
			7	All	9334	13- 8-'04	640 00	
			9	All	9334	13- 8-'04	640 00	
			10	All	9334	13- 8-'04	640 00	
			11	All	10638	23- 4-'06	640 00	
			12	All	9334	13- 8-'04	640 00	
			13	All	9334	13- 8-'04	640 00	
			14	All	9334	13- 8-'04	640 00	
			15	All	9334	13- 8-'04	640 00	
			16	All	9334	13- 8-'04	640 00	
			17	All	9334	13- 8-'04	640 00	
			18	All	9334	13- 8-'04	640 00	
			19	All	9334	13- 8-'04	640 00	
			20	All	9334	13- 8-'04	640 00	
			21	All	9334	13- 8-'04	640 00	
			22	All	9334	13- 8-'04	640 00	
			23	All	9334	13- 8-'04	640 00	
			24	All	9334	13- 8-'04	640 00	
			25	All	9334	13- 8-'04	640 00	
			26	N. 1/2	9334	13- 8-'04	160 00	
			27	All	9334	13- 8-'04	640 00	
			28	All	9334	13- 8-'04	640 00	

23-22-W4

IRRIGATION  
BLOCK

## MAIN LINE LAND GRANT

DESCRIPTION					PATENT			REMARKS
T.	R.	M.	S.	Part of Section	No.	Date	Area	
23	22	W 4	29	All	10638	23- 4-06	640 00	
			30	All	9334	13- 8-01	640 00	
			31	All	9334	13- 8-01	640 00	
			32	All	9334	13- 8-01	640 00	
			33	All	9334	13- 8-01	640 00	
			34	All	9334	13- 8-01	640 00	
			35	All	9334	13- 8-01	640 00	
			36	All	9334	13- 8-01	640 00	
24	22	1	1	All	9335	25- 7-01	640 00	
			2	All	9335	25- 7-01	640 00	
			3	All	9335	25- 7-01	640 00	
			4	All	9335	25- 7-01	640 00	
			5	All	9335	25- 7-01	640 00	
			6	All	9335	25- 7-01	640 00	
			7	All	9335	25- 7-01	640 00	
			9	All	9335	25- 7-01	640 00	
			10	All	9335	25- 7-01	640 00	
			11	All	10639	23- 4-06	640 00	
			12	All	9335	25- 7-01	640 00	
			13	All	9335	25- 7-01	640 00	
			14	All	9335	25- 7-01	640 00	
			15	All	9335	25- 7-01	640 00	
			16	All	9335	25- 7-01	640 00	
			17	All	9335	25- 7-01	640 00	
			18	All	9335	25- 7-01	640 00	
			19	All	9335	25- 7-01	640 00	
			20	All	9335	25- 7-01	640 00	
			21	All	9335	25- 7-01	640 00	
			22	All	9335	25- 7-01	640 00	
			23	All	9335	25- 7-01	640 00	
			24	All	9335	25- 7-01	640 00	
			25	All	9335	25- 7-01	640 00	
			26	N E 1/4	9335	25- 7-01	160 00	
			27	All	9335	25- 7-01	640 00	
			28	All	9335	25- 7-01	640 00	
			29	All	10639	23- 4-06	640 00	
			30	All	9335	25- 7-01	640 00	
			31	All	9335	25- 7-01	640 00	
			32	All	9335	25- 7-01	640 00	
			33	All	9335	25- 7-01	640 00	
			34	All	9335	25- 7-01	640 00	
			35	All	9335	25- 7-01	640 00	

CANADIAN PACIFIC RAILWAY

DESCRIPTION				PATENT			REMARKS	
T.	R.	M.	S.	Part of Section	No	Date		Area
24	22	W 1	36	All	9335	25- 7-01	640 00	
25	22	1	1	All	9336	25- 7-01	640 00	
			2	All	9336	25- 7-01	640 00	
			3	All	9336	25- 7-01	640 00	
			4	All	9336	25- 7-01	640 00	
			5	All	9336	25- 7-01	640 00	
			6	All	9336	25- 7-01	640 00	
			7	All	9336	25- 7-01	640 00	
			9	All	9335	25- 7-01	640 00	
			10	All	9336	25- 7-01	640 00	
			11	All	10640	23- 4-06	640 00	
			12	All	9336	25- 7-01	640 00	
			13	All	9336	25- 7-01	640 00	
			14	All	9336	25- 7-01	640 00	
			15	All	9336	25- 7-01	640 00	
			16	All	9336	25- 7-01	640 00	
			17	All	9336	25- 7-01	640 00	
			18	All	9336	25- 7-01	640 00	
			19	All	9336	25- 7-01	640 00	
			20	All	9336	25- 7-01	640 00	
			21	All	9336	25- 7-01	640 00	
			22	All	9336	25- 7-01	640 00	
			23	All	9336	25- 7-01	640 00	
			24	All	9336	25- 7-01	640 00	
			25	All	9336	25- 7-01	640 00	
			27	All	9336	25- 7-01	640 00	
			28	All	9336	25- 7-01	640 00	
			29	All	10640	23- 4-06	640 00	
			30	All	9336	25- 7-01	640 00	
			31	All	9336	25- 7-01	640 00	
			32	All	9336	25- 7-01	640 00	
			33	All	9336	25- 7-01	640 00	
			34	All	9336	25- 7-01	640 00	
			35	All	9336	25- 7-01	640 00	
			36	All	9336	25- 7-01	640 00	
26	22	1	1	All	9337	23- 8-01	640 00	
			2	All	9337	23- 8-01	640 00	
			3	All	9337	23- 8-01	640 00	
			4	All	9337	23- 8-01	640 00	
			5	All	9337	23- 8-01	640 00	
			6	All	9337	23- 8-01	640 00	
			7	All	9337	23- 8-01	640 00	

26-22-W4  
IRRIGATION  
BLOCK


MAIN LINE LAND GRANT

DESCRIPTION				PATENT			REMARKS
T.	R.	M.	S.	Part of Section	No.	Date	
26	22	W 4	9	All	9337	23- 8-'04	640 00
			10	All	9337	23- 8-'04	640 00
			14	All	10644	23- 4-'06	640 00
			12	All	9337	23- 8-'04	640 00
			13	All	9337	23- 8-'04	640 00
			14	All	9337	23- 8-'04	640 00
			15	All	9337	23- 8-'04	640 00
			16	All	9337	23- 8-'04	640 00
			17	All	9337	23- 8-'04	640 00
			18	All	9337	23- 8-'04	640 00
			19	All	9337	23- 8-'04	640 00
			20	All	9337	23- 8-'04	640 00
			21	All	9337	23- 8-'04	640 00
			22	All	9337	23- 8-'04	640 00
			23	All	9337	23- 8-'04	640 00
			24	All	9337	23- 8-'04	640 00
			25	All	9337	23- 8-'04	640 00
			26	N 1/4	9337	23- 8-'04	160 00
			27	All	9337	23- 8-'04	640 00
			28	All	9337	23- 8-'04	640 00
			29	All	10644	23- 4-'06	640 00
			30	All	9337	23- 8-'04	640 00
			31	All	9337	23- 8-'04	634 16
			32	All	9337	23- 8-'04	633 68
			33	All	9337	23- 8-'04	633 88
			34	All	9337	23- 8-'04	634 28
			35	All	9337	23- 8-'04	635 68
			36	All	9337	23- 8-'04	635 76
27	22	E	1	All	9338	4- 8-'04	639 00
			2	All	9338	4- 8-'04	638 00
			3	All	9338	4- 8-'04	638 00
			4	All	9338	4- 8-'04	638 00
			5	All	9338	4- 8-'04	638 00
			6	All	9338	4- 8-'04	638 00
			7	All	9338	4- 8-'04	640 00
			9	All	9338	4- 8-'04	640 00
			10	W 1/2	9338	4- 8-'04	320 00
			14	All	10642	21- 4-'06	640 00
			12	S 1/2	9338	4- 8-'04	320 00
			13	All	9338	4- 8-'04	640 00
			14	All	9338	4- 8-'04	640 00
			15	All	9338	4- 8-'04	640 00



# MICROCOPY RESOLUTION TEST CHART

(ANSI and ISO TEST CHART No. 2)



APPLIED IMAGE Inc

1653 30th Main Street  
Rm. Center New York, N.Y. 10017  
Tel: 212-512-2000  
7700 LRR - 5489 - 134

27-22-W4

IRRIGATION  
BLOCK

## CANADIAN PACIFIC RAILWAY

DESCRIPTION					PATENT			REMARKS
T.	R.	M.	S.	Part of Section	No.	Date	Area	
27	22	W4	16	W. $\frac{1}{2}$ & S.E. $\frac{1}{4}$	9338	4- 8-'04	480 00	
			17	All	9338	4- 8-'04	640 00	
			18	All	9338	4- 8-'04	640 00	
			19	All	9338	4- 8-'04	640 00	
			20	All	9338	4- 8-'04	640 00	
			21	All	9338	4- 8-'04	640 00	
			22	All	9338	4- 8-'04	640 00	
			23	All	9338	4- 8-'04	640 00	
			24	W. $\frac{1}{2}$ & N.E. $\frac{1}{4}$	9338	4- 8-'04	480 00	
			25	All	9338	4- 8-'04	640 00	
			26	N.E. $\frac{1}{4}$	9338	4- 8-'04	160 00	
			27	All	9338	4- 8-'04	640 00	
			28	All	9338	4- 8-'04	640 00	
			29	All	10642	21- 4-'06	640 00	
			30	All	9338	4- 8-'04	640 00	
			31	All	9338	4- 8-'04	640 00	
			32	All	9338	4- 8-'04	640 00	
			33	All	9338	4- 8-'04	640 00	
			34	All	9338	4- 8-'04	640 00	
			35	All	9338	4- 8-'04	640 00	
			36	All	9338	4- 8-'04	640 00	
28	22	4	1	All	9339	25- 7-'04	640 00	
			2	All	9339	25- 7-'04	640 00	
			3	All	9339	25- 7-'04	640 00	
			4	All	9339	25- 7-'04	640 00	
			5	All	9339	25- 7-'04	640 00	
			6	All	9339	25- 7-'04	640 00	
			7	All	9339	25- 7-'04	640 00	
			9	All	9339	25- 7-'04	640 00	
			10	All	9339	25- 7-'04	640 00	
			11	All	10643	21- 4-'06	640 00	
			12	All	9339	25- 7-'04	640 00	
			13	All	9339	25- 7-'04	640 00	
			14	All	9339	25- 7-'04	640 00	
			15	All	9339	25- 7-'04	640 00	
			16	All	9339	25- 7-'04	640 00	
			17	All	9339	25- 7-'04	640 00	
			18	All	9339	25- 7-'04	640 00	
			19	All	9339	25- 7-'04	640 00	
			20	All	9339	25- 7-'04	640 00	
			21	All	9339	25- 7-'04	640 00	
			22	All	9339	25- 7-'04	640 00	

28-22-W4

IRRIGATION  
BLOCK

MAIN LINE LAND GRANT

DESCRIPTION					PATENT			REMARKS			
T.	R.	M.	S.	Part of Section	No.	Date	Area				
28	22	W1	23	All	9339	25- 7-'04	640 00				
			24	All	9339	25- 7-'04	640 00				
			25	All	9339	25- 7-'04	640 00				
			26	N.E. 1/4	9339	25- 7-'04	160 00				
			27	All	9339	25- 7-'04	640 00				
			28	All	9339	25- 7-'04	640 00				
			29	All	10613	21- 4-'06	640 00				
			30	All	9339	25- 7-'04	640 00				
			31	All	9339	25- 7-'04	640 00				
			32	All	9339	25- 7-'04	640 00				
			33	All	9339	25- 7-'04	640 00				
			34	All	9339	25- 7-'04	640 00				
			35	All	9339	25- 7-'04	640 00				
			36	All	9339	25- 7-'04	640 00				
			22	23	1	13	N.W. 1/4	9341	20- 8-'04	152 41	B. Res. & R. of W.
						13	N.E. 1/4	9340	27- 7-'04	160 00	
						13	S.W. 1/4	9342	23- 7-'04	25 63	B. Res. & R. of W.
13	S.E. 1/4	1763				20-10-'92	98 47	B. Res. & R. of W.			
21	E. 1/2 & N.W. 1/4	8335				2- 5-'03	103 36	B. Res. & R. of W.			
22	N.W. 1/4	9340				27- 7-'04	160 00				
22	S. 1/2	9341				20- 8-'04	119 76	B. Res. & R. of W.			
23	N. 1/2	9340				27- 7-'04	320 00				
23	S. 1/2	9341				20- 8-'04	288 65	B. Res. & R. of W.			
24	N.W. 1/4	9340				27- 7-'04	160 00				
25	All	9340				27- 7-'04	640 00				
26	N.E. 1/4	9340				27- 7-'04	160 00				
27	All	9340				27- 7-'04	640 00				
28	N.W. 1/4	9340				27- 7-'04	160 00				
28	N.E. 1/4	11120				20- 5-'07	160 00				
28	S.W. 1/4	10904				27- 3-'07	88 00	B. Res. & R. of W.			
29	N.E. 1/4	10644				8- 5-'06	67 68	B. Res. & R. of W.			
31	N.E. 1/4	9341	20- 8-'04	46 43	B. Res. & R. of W.						
32	W. 1/2	9341	20- 8-'04	212 18	B. Res. & R. of W.						
33	All	9340	27- 7-'04	634 60							
34	All	9340	27- 7-'04	634 28							
35	All	9340	27- 7-'04	634 08							
36	All	9340	27- 7-'04	634 00							
23	23	1	1	All	9343	7- 9-'04	636 74				
			2	W. 1/2 & S.E. 1/4	9343	7- 9-'04	477 82				
			3	All	9343	7- 9-'04	637 82				
			4	All	9343	7- 9-'04	637 82				
			5	N. 1/2	8336	2- 5-'03	320 00				



23-23-W4

IRRIGATION  
BLOCK

## CANADIAN PACIFIC RAILWAY

DESCRIPTION				PATENT			REMARKS	
T.	R.	M.	S.	Part of Section	No.	Date		Area
23	23	W4	5	S. <sub>1</sub>	8337	2- 5-'03	295 32	B. Res. & R. of W.
			6	N. <sub>2</sub>	9530	8- 8-'04	282 50	Balance Lake.
			6	S. <sub>2</sub>	9344	6- 9-'04	466 76	B. Res. & R. of W.
			7	W. <sub>1</sub> & S.E. <sub>1</sub>	9530	8- 8-'04	295 00	Balance Lake.
			7	N.E. <sub>1</sub>	9343	7- 9-'04	160 00	
			9	All	9343	7- 9-'04	640 00	
			10	All	9343	7- 9-'04	640 00	
			14	All	10645	23- 4-'06	640 00	
			12	All	9343	7- 9-'04	640 00	
			13	All	9343	7- 9-'04	640 00	
			14	All	9343	7- 9-'04	640 00	
			15	All	9343	7- 9-'04	640 00	
			16	S. <sub>1</sub>	9343	7- 9-'04	320 00	
			17	All	9343	7- 9-'01	640 00	
			18	W. <sub>1</sub> & N.E. <sub>1</sub>	9343	7- 9-'04	480 00	
			19	All	9343	7- 9-'04	640 00	
			20	All	9343	7- 9-'04	640 00	
			21	All	9343	7- 9-'04	640 00	
			22	All	9343	7- 9-'04	640 00	
			23	All	9343	7- 9-'04	640 00	
			24	All	9343	7- 9-'04	610 00	
			25	All	9343	7- 9-'04	640 00	
			26	N.E. <sub>1</sub>	9343	7- 9-'04	160 00	
			27	All	9343	7- 9-'04	640 00	
			28	All	9343	7- 9-'04	640 00	
			29	All	10645	23- 4-'06	640 00	
			30	All	9343	7- 9-'04	640 00	
			31	All	9343	7- 9-'04	640 00	
			32	All	9343	7- 9-'04	640 00	
			33	All	9343	7- 9-'04	640 00	
			34	All	9343	7- 9-'04	640 00	
			35	All	9343	7- 9-'04	640 00	
			36	All	9343	7- 9-'04	640 00	
24	23	4	1	All	9345	23- 7-'04	640 00	
			2	All	9345	23- 7-'04	640 00	
			3	All	9345	23- 7-'04	640 00	
			4	All	9345	23- 7-'04	640 00	
			5	All	9345	23- 7-'04	640 00	
			6	All	9345	23- 7-'04	640 00	
			7	All	9345	23- 7-'04	640 00	
			9	All	9345	23- 7-'04	640 00	
			10	All	9345	23- 7-'04	640 00	

24-23-W4

IRRIGATION  
BLOCK

## MAIN LINE LAND GRANT

DESCRIPTION				PATENT			REMARKS			
T.	R.	M.	S.	Part of Section	No.	Date		Area		
24	23	W4	11	All	10646	23- 4-06	640 00			
			12	All	9345	23- 7-04	640 00			
			13	All	9345	23- 7-04	640 00			
			14	All	9345	23- 7-04	640 00			
			15	All	9345	23- 7-04	640 00			
			16	All	9345	23- 7-04	640 00			
			17	All	9345	23- 7-04	640 00			
			18	All	9345	23- 7-04	640 00			
			19	All	9345	23- 7-04	640 00			
			20	All	9345	23- 7-04	640 00			
			21	All	9345	23- 7-04	640 00			
			22	All	9345	23- 7-04	640 00			
			23	All	9345	23- 7-04	640 00			
			24	All	9345	23- 7-04	640 00			
			25	All	9345	23- 7-04	640 00			
			26	N.E. 1/4	9345	23- 7-04	160 00			
			27	All	9345	23- 7-04	640 00			
			28	All	9345	23- 7-04	640 00			
			29	All	10646	23- 4-06	640 00			
			30	All	9345	23- 7-04	640 00			
			31	All	9345	23- 7-04	640 00			
			32	All	9345	23- 7-04	640 00			
			33	All	9345	23- 7-04	640 00			
			34	All	9345	23- 7-04	640 00			
			35	All	9345	23- 7-04	640 00			
			36	All	9345	23- 7-04	640 00			
			25	23	4	1	All	9346	23- 7-04	640 00
						2	All	9346	23- 7-04	640 00
						3	All	9346	23- 7-04	640 00
						4	All	9346	23- 7-04	640 00
						5	All	9346	23- 7-04	640 00
						6	All	9346	23- 7-04	640 00
						7	All	9346	23- 7-04	640 00
						9	All	9346	23- 7-04	640 00
						10	All	9346	23- 7-04	640 00
						11	All	10647	23- 4-06	640 00
12	All	9346				23- 7-04	640 00			
13	All	9346				23- 7-04	640 00			
14	All	9346				23- 7-04	640 00			
15	All	9346				23- 7-04	640 00			
16	All	9346				23- 7-04	640 00			
17	All	9346				23- 7-04	640 00			

25-23-W4

IRRIGATION  
BLOCK

## CANADIAN PACIFIC RAILWAY

DESCRIPTION					PATENT			REMARKS
T.	R.	M.	S.	Part of Section	No.	Date	Area	
25	23	W4	18	All	9346	23- 7-'01	640 00	
			19	All	9346	23- 7-'04	640 00	
			20	All	9346	23- 7-'04	610 00	
			21	All	9346	23- 7-'04	640 00	
			22	All	9346	23- 7-'04	640 00	
			23	All	9346	23- 7-'04	640 00	
			24	All	9346	23- 7-'04	640 00	
			25	All	9346	23- 7-'04	640 00	
			27	All	9346	23- 7-'04	640 00	
			28	All	9346	23- 7-'04	640 00	
			29	All	10647	23- 4-'06	640 00	
			30	All	9346	23- 7-'04	640 00	
			31	All	9346	23- 7-'04	640 00	
			32	All	9346	23- 7-'04	640 00	
			33	All	9346	23- 7-'04	640 00	
			34	All	9346	23- 7-'04	640 00	
			35	All	9346	23- 7-'04	640 00	
			36	All	9346	23- 7-'04	640 00	
26	23	4	1	All	9347	12- 8-'04	640 00	
			2	All	9347	12- 8-'04	640 00	
			3	All	9347	12- 8-'04	640 00	
			4	All	9347	12- 8-'04	640 00	
			5	All	9347	12- 8-'04	640 00	
			6	All	9347	12- 8-'04	640 00	
			7	All	9347	12- 8-'04	640 00	
			9	All	9347	12- 8-'04	640 00	
			10	All	9347	12- 8-'04	640 00	
			11	All	10648	23- 4-'06	640 00	
			12	All	9347	12- 8-'04	640 00	
			13	All	9347	12- 8-'04	640 00	
			14	All	9347	12- 8-'04	640 00	
			15	All	9347	12- 8-'04	640 00	
			16	All	9347	12- 8-'04	640 00	
			17	All	9347	12- 8-'04	640 00	
			18	All	9347	12- 8-'04	640 00	
			19	All	9347	12- 8-'04	640 00	
20	All	9347	12- 8-'04	640 00				
21	All	9347	12- 8-'04	640 00				
22	All	9347	12- 8-'04	640 00				
23	All	9347	12- 8-'04	640 00				
24	All	9347	12- 8-'04	640 00				
25	All	9347	12- 8-'04	640 00				

**26-23-W4**  
IRRIGATION  
BLOCK

**MAIN LINE LAND GRANT**

DESCRIPTION				PATENT			REMARKS
T	R.	M.	S.	Part of Section	No.	Date	
26	23	W1	26	N.E. 1/4	9317	12- 8-'01	160 00
			27	All	9317	12- 8-'01	640 00
			28	All	9347	12- 8-'04	640 00
			29	All	10648	23- 4-'06	640 00
			30	All	9347	12- 8-'04	640 00
			31	All	9347	12- 8-'04	636 24
			32	All	9347	12- 8-'04	635 16
			33	All	9347	12- 8-'04	634 68
			34	All	9347	12- 8-'04	634 44
			35	All	9347	12- 8-'04	634 08
			36	All	9347	12- 8-'01	635 20
27	23	4	1	All	9348	13- 8-'04	637 71
			2	All	9348	13- 8-'04	638 19
			3	All	9348	13- 8-'04	639 52
			4	All	9348	13- 8-'04	640 00
			5	All	9348	13- 8-'04	639 39
			6	All	9348	13- 8-'04	639 77
			7	All	9348	13- 8-'04	640 00
			9	All	9348	13- 8-'04	640 00
			10	All	9348	13- 8-'04	640 00
			11	All	10649	23- 4-'06	640 00
			12	All	9348	13- 8-'04	640 00
			13	All	9348	13- 8-'04	640 00
			14	All	9348	13- 8-'04	640 00
			15	All	9348	13- 8-'04	640 00
			16	All	9348	13- 8-'04	640 00
			17	All	9348	13- 8-'04	640 00
			18	All	9348	13- 8-'04	640 00
			19	All	9348	13- 8-'04	640 00
			20	All	9348	13- 8-'04	640 00
			21	All	9348	13- 8-'04	640 00
22	All	9348	13- 8-'04	640 00			
23	All	9348	13- 8-'04	640 00			
24	All	9348	13- 8-'04	640 00			
25	All	9348	13- 8-'04	640 00			
26	N.E. 1/4	9348	13- 8-'04	160 00			
27	All	9348	13- 8-'04	640 00			
28	All	9348	13- 8-'04	640 00			
29	All	10649	23- 4-'06	640 00			
30	All	9348	13- 8-'04	640 00			
31	All	9348	13- 8-'04	640 00			
32	All	9348	13- 8-'04	640 00			

27-23-W4

IRRIGATION  
BLOCK

## CANADIAN PACIFIC RAILWAY

DESCRIPTION					PATENT			REMARKS
T.	R.	M.	S.	Part of Section	No.	Date	Area	
27	23	W1	33	All	9348	13- 8-'04	640 00	
			34	All	9348	13- 8-'04	640 00	
			35	All	9348	13- 8-'04	640 00	
			36	All	9348	13- 8-'04	640 00	
28	23	4	1	All	9349	30- 7-'04	640 00	
			2	All	9349	30- 7-'04	640 00	
			3	All	9349	30- 7-'04	640 00	
			4	W. <sub>1</sub> & N.E. <sub>1</sub>	9349	30- 7-'04	480 00	
			5	All	9349	30- 7-'04	640 00	
			6	W. <sub>1</sub> & N.E. <sub>1</sub>	9349	30- 7-'04	480 00	
			7	All	9349	30- 7-'04	640 00	
			9	All	9349	30- 7-'04	640 00	
			10	All	9349	30- 7-'04	640 00	
			11	All	10650	23- 4-'06	640 00	
			12	All	9349	30- 7-'04	640 00	
			13	All	9349	30- 7-'04	640 00	
			14	All	9349	30- 7-'04	640 00	
			15	All	9349	30- 7-'04	640 00	
			16	S.W. <sub>1</sub>	11280	20- 6-'10	160 00	
			16	E. <sub>1</sub>	9349	30- 7-'04	320 00	
			17	All	9349	30- 7-'04	640 00	
			18	N.W. <sub>1</sub>	11279	20- 6-'10	160 00	
			18	N.E. <sub>1</sub>	11234	23- 9-'09	160 00	
			19	All	9349	30- 7-'04	640 00	
			20	W. <sub>1</sub> & N.E. <sub>1</sub>	9349	30- 7-'04	480 00	
			21	All	9349	30- 7-'04	640 00	
			22	All	9349	30- 7-'04	640 00	
			23	All	9349	30- 7-'04	640 00	
			24	All	9349	30- 7-'04	640 00	
			25	All	9349	30- 7-'04	640 00	
			26	N.E. <sub>1</sub>	9349	30- 7-'04	160 00	
			27	All	9349	30- 7-'04	640 00	
			28	All	9349	30- 7-'04	640 00	
			29	All	10650	23- 4-'06	640 00	
			30	All	9349	30- 7-'04	640 00	
			31	All	9349	30- 7-'04	640 00	
			32	All	9349	30- 7-'04	640 00	
			33	S.W. <sub>1</sub>	9349	30- 7-'04	160 00	
			33	N.E. <sub>1</sub>	10820	24- 7-'06	160 00	
			34	N.W. <sub>1</sub>	11122	20- 5-'07	460 00	
			34	E. <sub>1</sub>	9349	30- 7-'04	320 00	
			35	All	9349	30- 7-'04	640 00	

**28-23-W4**  
IRRIGATION  
BLOCK

**MAIN LINE LAND GRANT**

DESCRIPTION					PATENT			REMARKS
T.	R.	M.	S.	Part of Section	No.	Date	Area	
28	23	W1	36	S.W. $\frac{1}{4}$	9349	30- 7-'04	460.00	
22	24	1	7	All	4408	25- 9-'88	258.00	N. & W. of Res'vc.
			17	W. $\frac{1}{4}$	4408	25- 9-'88	24.00	West of Reserve.
			19	All	4408	25- 9-'88	640.00	
			29	W. $\frac{1}{2}$ & N.E. $\frac{1}{4}$	10654	7- 5-'06	306.00	West of Reserve.
			34	All	4408	25- 9-'88	503.08	Balance Lake.
23	24	4	1	All	4409	18- 4-'89	458.22	B. Res. & R. of W.
			3	Part	4409	18- 4-'89	23.00	West of Reserve.
			5	All	4409	18- 4-'89	636.93	
			6	All	9350	7- 9-'04	936.46	
			7	All	9350	7- 9-'04	640.00	
			9	All	4409	18- 4-'89	640.00	
			14	N.W. $\frac{1}{4}$	10652	23- 4-'06	460.00	
			14	S.W. $\frac{1}{4}$	10653	7- 5-'06	423.49	B. Res. & R. of W.
			14	E. $\frac{1}{2}$	10946	28- 3-'07	266.00	Balance Lake.
			12	All	9534	6- 8-'04	195.00	Balance Lake.
			3	All	9350	7- 9-'04	640.00	
			11	N.E. $\frac{1}{4}$	9350	7- 9-'04	460.00	
			15	N. $\frac{1}{2}$	9350	7- 9-'04	320.00	
			15	S. $\frac{1}{2}$	4409	18- 4-'89	308.98	Bal. Right of way.
			16	N.E. $\frac{1}{4}$	9354	7- 9-'04	455.56	Bal. Right of way.
			18	All	9350	7- 9-'04	640.00	
			19	W. $\frac{1}{2}$ & S.E. $\frac{1}{4}$	9350	7- 9-'04	480.00	
			19	N.E. $\frac{1}{4}$	9352	7- 9-'04	458.45	Bal. Right of way.
			20	E. $\frac{1}{2}$ & N.W. $\frac{1}{4}$	9353	8- 9-'04	226.39	North of R. of W.
			24	E. $\frac{1}{2}$ & N.W. $\frac{1}{4}$	9350	7- 9-'04	480.00	
			21	S.W. $\frac{1}{4}$	9352	7- 9-'04	159.06	Bal. Right of way.
			22	All	9350	7- 9-'04	640.00	
			23	All	9350	7- 9-'04	640.00	
			24	N. $\frac{1}{2}$	9350	7- 9-'04	320.00	
			25	All	9350	7- 9-'04	640.00	
			26	N.E. $\frac{1}{4}$	9350	7- 9-'04	460.00	
			27	All	9350	7- 9-'04	640.00	
			28	W. $\frac{1}{2}$ & N.E. $\frac{1}{4}$	9532	7- 9-'04	302.00	Balance Lake.
			28	S.E. $\frac{1}{4}$	9350	7- 9-'04	460.00	
			29	E. $\frac{1}{2}$ & S.W. $\frac{1}{4}$	10947	27- 3-'07	241.00	Balance Lake.
			30	W. $\frac{1}{2}$	9354	7- 9-'04	303.83	Bal. Right of way.
			30	N.E. $\frac{1}{4}$	9532	7- 9-'04	43.00	Balance Lake.
			30	S.E. $\frac{1}{4}$	9533	7- 9-'04	76.52	Balance Lake.
			31	W. $\frac{1}{2}$	9350	7- 9-'04	320.00	
			31	E. $\frac{1}{2}$	9532	7- 9-'04	230.00	Balance Lake.
			32	All	9532	7- 9-'04	4.00	Balance Lake.

## CANADIAN PACIFIC RAILWAY

DESCRIPTION					PATENT			REMARKS
T.	R.	M.	S.	Part of Section	No.	Date	Area	
23	24	W4	33	W. $\frac{1}{2}$	9332	7- 9-'01	145 00	Balance Lake.
			33	E. $\frac{1}{2}$	9350	7- 9-'01	320 00	
			34	All	9350	7- 9-'01	640 00	
			35	All	9350	7- 9-'01	640 00	
			36	All	9350	7- 9-'01	640 00	
24	24	4	1	All	9355	8- 9-'01	640 00	Balance Lake.
			2	All	9355	8- 9-'01	640 00	
			3	All	9355	8- 9-'01	640 00	
			4	W. $\frac{1}{2}$ & S.E. $\frac{1}{4}$	9355	8- 9-'01	480 00	
			5	E. $\frac{1}{2}$ & S.W. $\frac{1}{4}$	9334	8- 8-'01	286 00	
			5	N.W. $\frac{1}{4}$	9355	8- 9-'01	160 00	
			6	All	9355	8- 9-'01	640 00	
			7	All	9355	8- 9-'01	640 00	
			9	All	9355	8- 9-'01	640 00	
			10	All	9355	8- 9-'01	640 00	
			11	All	10654	23- 1-'06	640 00	
			12	All	9355	8- 9-'01	640 00	
			13	All	9355	8- 9-'01	640 00	
			14	All	9355	8- 9-'01	640 00	
			15	All	9355	8- 9-'01	640 00	
			16	All	9355	8- 9-'01	640 00	
			17	All	9355	8- 9-'01	640 00	
			18	All	9355	8- 9-'01	640 00	
			19	All	9355	8- 9-'01	640 00	
			20	All	9355	8- 9-'01	640 00	
			21	All	9355	8- 9-'01	640 00	
			22	All	9355	8- 9-'01	640 00	
			23	All	9355	8- 9-'01	640 00	
			24	All	9355	8- 9-'01	640 00	
			25	All	9355	8- 9-'01	640 00	
			26	N.E. $\frac{1}{4}$	9355	8- 9-'01	160 00	
			27	All	9355	8- 9-'01	640 00	
			28	All	9355	8- 9-'01	640 00	
			29	All	10654	23- 1-'06	640 00	
			30	All	9355	8- 9-'01	640 00	
			31	All	9355	8- 9-'01	640 00	
			32	All	9355	8- 9-'01	640 00	
			33	All	9355	8- 9-'01	640 00	
			34	All	9355	8- 9-'01	640 00	
			35	All	9355	8- 9-'01	640 00	
			36	All	9355	8- 9-'01	640 00	
25	24	4	1	All	9356	25- 7-'01	640 00	

25-24-W4

IRRIGATION  
BLOCK

## MAIN LINE LAND GRANT

DESCRIPTION				PATENT			REMARKS
T.	R.	M.	S.	Part of Section	No.	Date	
25	24	W4	2	All	9356	25-7-01	640 00
			3	All	9356	25-7-01	640 00
			4	All	9356	25-7-01	640 00
			5	All	9356	25-7-01	640 00
			6	All	9356	25-7-01	640 00
			7	All	9356	25-7-01	640 00
			9	All	9356	25-7-01	640 00
			10	All	9356	25-7-01	640 00
			11	All	10655	23-4-06	640 00
			12	All	9356	25-7-01	640 00
			13	All	9356	25-7-01	640 00
			14	All	9356	25-7-01	640 00
			15	All	9356	25-7-01	640 00
			16	All	9356	25-7-01	640 00
			17	All	9356	25-7-01	640 00
			18	All	9356	25-7-01	640 00
			19	All	9356	25-7-01	640 00
			20	N. 1/2	9356	25-7-01	320 00
			21	All	9356	25-7-01	640 00
			22	All	9356	25-7-01	640 00
			23	All	9356	25-7-01	640 00
			24	All	9356	25-7-01	640 00
			25	All	9356	25-7-01	640 00
			27	All	9356	25-7-01	640 00
			28	All	9356	25-7-01	640 00
			29	All	10655	23-4-06	640 00
			30	All	9356	25-7-01	640 00
			31	All	9356	25-7-01	640 00
			32	All	9356	25-7-01	640 00
			33	All	9356	25-7-01	640 00
			34	All	9356	25-7-01	640 00
			35	All	9356	25-7-01	640 00
			36	All	9356	25-7-01	640 00
26	24	1	1	All	9357	23-8-01	640 00
			2	All	9357	23-8-01	640 00
			3	All	9357	23-8-01	640 00
			4	All	9357	23-8-01	640 00
			5	All	9357	23-8-01	640 00
			6	All	9357	23-8-01	640 00
			7	All	9357	23-8-01	640 00
			9	All	9357	23-8-01	640 00
			10	All	9357	23-8-01	640 00



CANADIAN PACIFIC RAILWAY

DESCRIPTION				PATENT			REMARKS			
T.	R.	M.	S.	Part of Section	No.	Date		Area		
26	24	W1	11	All	10656	23-4-06	640 00			
			12	All	9357	23-8-04	640 00			
			13	All	9357	23-8-04	640 00			
			14	All	9357	23-8-04	640 00			
			15	All	9357	23-8-04	640 00			
			16	All	9357	23-8-04	640 00			
			17	All	9357	23-8-04	640 00			
			18	All	9357	23-8-04	640 00			
			19	All	9357	23-8-04	640 00			
			20	All	9357	23-8-04	640 00			
			21	All	9357	23-8-04	640 00			
			22	All	9357	23-8-04	640 00			
			23	All	9357	23-8-04	640 00			
			24	All	9357	23-8-04	640 00			
			25	All	9357	23-8-04	640 00			
			26	N.E. 1/4	9357	23-8-04	160 00			
			27	All	9357	23-8-04	640 00			
			28	All	9357	23-8-04	640 00			
			29	All	10656	23-4-06	640 00			
			30	All	9357	23-8-04	640 00			
			31	All	9357	23-8-04	637 51			
			32	All	9357	23-8-04	637 81			
			33	All	9357	23-8-04	637 52			
			34	E. 1/2 & S.W. 1/4	9357	23-8-04	478 20			
			35	All	9357	23-8-04	636 30			
			36	All	9357	23-8-04	637 68			
			27	24	4	1	All	9358	13-8-04	640 82
						2	All	9358	13-8-04	640 23
						3	All	9358	13-8-04	639 81
						4	All	9358	13-8-04	639 44
						5	All	9358	13-8-04	638 54
						6	All	9358	13-8-04	638 86
						7	All	9358	13-8-04	640 00
						8	All	9358	13-8-04	640 00
9	All	9358				13-8-04	640 00			
10	All	9358				13-8-04	640 00			
11	N. 1/2	10658				7-5-06	320 00			
12	S. 1/2	10657				23-4-06	320 00			
13	All	9358				13-8-04	640 00			
14	All	9358				13-8-04	640 00			
15	N. 1/2	9358				13-8-04	320 00			
16	All	9358				13-8-04	640 00			

27-24-W4  
IRRIGATION  
BLOCK

MAIN LINE LAND GRANT

DESCRIPTION				PATENT			REMARKS
T	R.	M.	S.	Part of Section	No	Date	
27	21	W4	17	All	9358	13- 8-'01	640 00
			18	All	9358	13- 8-'01	640 00
			19	All	9358	13- 8-'01	640 00
			20	W $\frac{1}{2}$ & S E $\frac{1}{4}$	9358	13- 8-'01	480 00
			21	All	9358	13- 8-'01	640 00
			22	All	9358	13- 8-'01	640 00
			23	All	9358	13- 8-'01	640 00
			24	All	9358	13- 8-'01	640 00
			25	All	9358	13- 8-'01	640 00
			26	N.E $\frac{1}{4}$	9358	13- 8-'01	160 00
			27	All	9358	13- 8-'01	640 00
			28	All	9358	13- 8-'01	640 00
			29	All	10657	23- 4-'06	640 00
			30	N $\frac{1}{2}$	9358	13- 8-'01	320 00
			31	All	9358	13- 8-'01	640 00
			32	All	9358	13- 8-'01	640 00
			33	All	9358	13- 8-'01	640 00
			34	All	9358	13- 8-'01	640 00
			35	All	9358	13- 8-'01	640 00
			36	All	9358	13- 8-'01	640 00
28	21	4	1	All	9359	25- 7-'01	640 00
			2	All	9359	25- 7-'01	640 00
			3	All	9359	25- 7-'01	640 00
			4	All	9359	25- 7-'01	640 00
			5	All	9359	25- 7-'01	640 00
			6	All	9359	25- 7-'01	640 00
			7	All	9359	25- 7-'01	640 00
			9	All	9359	25- 7-'01	640 00
			10	All	9359	25- 7-'01	640 00
			11	All	10659	23- 4-'06	640 00
			12	All	9359	25- 7-'01	640 00
			13	All	9359	25- 7-'01	640 00
			14	All	9359	25- 7-'01	640 00
			15	All	9359	25- 7-'01	640 00
			16	All	9359	25- 7-'01	640 00
			17	All	9359	25- 7-'01	640 00
			18	All	9359	25- 7-'01	640 00
19	All	9359	25- 7-'01	640 00			
20	All	9359	25- 7-'01	640 00			
21	All	9359	25- 7-'01	640 00			
22	All	9359	25- 7-'01	640 00			
23	All	9359	25- 7-'01	640 00			

## CANADIAN PACIFIC RAILWAY

DESCRIPTION					PATENT			REMARKS			
T.	R.	M.	S.	Part of Section	No.	Date	Area				
28	24	W4	24	All	9359	25- 7-'04	640.00				
			25	All	9359	25- 7-'04	640.00				
			26	N.E. $\frac{1}{4}$	9359	25- 7-'04	160.00				
			27	All	9359	25- 7-'04	640.00				
			28	All	9359	25- 7-'04	640.00				
			29	All	10659	23- 4-'06	640.00				
			30	All	9359	25- 7-'04	640.00				
			31	All	9359	25- 7-'04	640.00				
			32	All	9359	25- 7-'04	640.00				
			33	All	9359	25- 7-'04	640.00				
			34	All	9359	25- 7-'04	640.00				
			35	All	9359	25- 7-'04	640.00				
			36	All	9359	25- 7-'04	640.00				
			21	25	4	30	Part W. $\frac{1}{2}$	9360	30- 6-'04	81.00	North of River.
						31	Part. All	9360	30- 6-'04	504.25	North of River.
						32	Part N. $\frac{1}{2}$	9360	30- 6-'04	28.50	North of River.
33	N. $\frac{1}{2}$	8340				4- 5-'03	191.00	North of River.			
34	W. $\frac{1}{2}$ & S.E. $\frac{1}{4}$	9360				30- 6-'04	209.50	North of River.			
34	N.E. $\frac{1}{4}$	9361				27- 6-'04	160.00				
22	25	4	35	Part W. $\frac{1}{2}$	9360	30- 6-'04	120.00	West of River.			
			3	All	9362	12- 8-'04	640.00				
			4	All	9362	12- 8-'04	640.00				
			5	All	9362	12- 8-'04	640.00				
			6	All	9362	12- 8-'04	640.00				
			7	All	9362	12- 8-'04	640.00				
			9	All	9362	12- 8-'04	640.00				
			10	All	9362	12- 8-'04	640.00				
			11	W. $\frac{1}{2}$ & N.E. $\frac{1}{4}$	10660	23- 4-'06	480.00				
			11	S.E. $\frac{1}{4}$	10661	9- 5-'06	157.00	North of River.			
			13	All	1110	25- 9-'88	640.00				
			15	All	9362	12- 8-'04	640.00				
16	All	9362	12- 8-'04	640.00							
17	All	9362	12- 8-'04	640.00							
18	All	9362	12- 8-'04	640.00							
19	All	9362	12- 8-'04	640.00							
20	All	9362	12- 8-'04	640.00							
21	All	9362	12- 8-'04	640.00							
22	All	9362	12- 8-'04	640.00							
23	All	9362	12- 8-'04	640.00							
25	All	1110	25- 9-'88	640.00							
26	N.E. $\frac{1}{4}$	9362	12- 8-'04	160.00							
27	All	9362	12- 8-'04	640.00							

# 22-25-W4

## IRRIGATION BLOCK

### MAIN LINE LAND GRANT

DESCRIPTION				PATENT			REMARKS				
T.	R.	M.	S.	Part of Section	No.	Date		Area			
22	25	W4	28	All	9362	12- 8-'01	610 00				
			29	All	10660	23- 4-'06	640 00				
			30	All	9362	12- 8-'04	640 00				
			31	All	9362	12- 8-'01	633 33				
			32	All	9362	12- 8-'04	635 80				
			33	W $\frac{1}{2}$ & S.E. $\frac{1}{4}$	9362	12- 8-'04	477 76				
			33	N.E. $\frac{1}{4}$	9363	27- 7-'04	158 01				
			34	N. $\frac{1}{2}$	9363	27- 7-'01	316 40				
			34	S. $\frac{1}{2}$	9362	12- 8-'01	320 00				
			35	W $\frac{1}{2}$ & S.E. $\frac{1}{4}$	9363	27- 7-'04	178 04				
			35	N.E. $\frac{1}{4}$	9362	12- 8-'04	157 72				
			23	25	4	1	All	9361	12- 8-'04	633 44	
						2	All	9364	12- 8-'04	633 20	
						3	N. $\frac{1}{2}$	9364	12- 8-'01	320 00	
3	S. $\frac{1}{2}$	9365				27- 7-'04	312 96				
4	N. $\frac{1}{2}$	9364				12- 8-'04	320 00				
4	S. $\frac{1}{2}$	9365				27- 7-'01	312 72				
5	E. $\frac{1}{2}$ & N.W. $\frac{1}{4}$	9365				27- 7-'04	476 27				
5	S.W. $\frac{1}{4}$	9364				12- 8-'04	156 21				
6	N.W. $\frac{1}{4}$	9365				27- 7-'04	160 00				
6	S.W. $\frac{1}{4}$	9364				12- 8-'04	156 09				
7	All	9364				12- 8-'04	640 00				
9	All	9364				12- 8-'04	640 00				
10	All	9364				12- 8-'04	640 00				
11	All	10662				23- 4-'06	640 00				
12	All	9364				12- 8-'04	640 00				
13	All	9364				12- 8-'01	640 00				
14	All	9364				12- 8-'01	640 00				
15	All	9361				12- 8-'04	640 00				
16	All	9364				12- 8-'04	640 00				
17	All	9364				12- 8-'04	640 00				
18	S.W. $\frac{1}{4}$	9364				12- 8-'04	160 00				
19	All	9364				12- 8-'04	640 00				
20	E. $\frac{1}{2}$ & N.W. $\frac{1}{4}$	9364				12- 8-'04	180 00				
21	All	9364				12- 8-'01	640 00				
22	All	9364				12- 8-'01	640 00				
23	All	9364				12- 8-'01	610 00				
24	All	9361				12- 8-'04	640 00				
25	W. $\frac{1}{2}$	9364	12- 8-'01	320 00							
25	E. $\frac{1}{2}$	9366	22- 8-'04	292 49	Bal. Right of way						
26	N.E. $\frac{1}{4}$	9364	12- 8-'04	160 00							
27	All	9364	12- 8-'04	640 00							

## CANADIAN PACIFIC RAILWAY

DESCRIPTION					PATENT			REMARKS
T.	R.	M.	S.	Part of Section	No.	Date	Area	
23	25	W4	28	All	9364	12- 8-'04	640.00	
			29	All	10662	23- 4-'06	640.00	
			30	All	9364	12- 8-'04	640.00	
			31	All	9364	12- 8-'04	640.00	
			32	All	9364	12- 8-'04	640.00	
			33	All	9364	12- 8-'04	640.00	
			34	All	9364	12- 8-'04	640.00	
			35	All	9364	12- 8-'04	640.00	
			36	All	11348	18- 9-'11	614.67	Bal. Right of way.
24	25	4	4	W. $\frac{1}{2}$	9368	8- 9-'04	300.82	Bal. Right of way.
			4	E. $\frac{1}{2}$	9367	9- 9-'04	320.00	
			2	W. $\frac{1}{2}$ & S.E. $\frac{1}{4}$	9367	9- 9-'04	480.00	
			2	N.E. $\frac{1}{4}$	9471	9- 9-'04	153.65	Bal. Right of way.
			3	All	9367	9- 9-'04	640.00	
			4	W. $\frac{1}{2}$ & S.E. $\frac{1}{4}$	9367	9- 9-'04	480.00	
			4	N.E. $\frac{1}{4}$	9535	8- 8-'04	426.00	Balance Lake.
			5	All	9367	9- 9-'04	640.00	
			6	All	9367	9- 9-'04	640.00	
			7	N.W. $\frac{1}{4}$ & N.E. $\frac{1}{4}$	9369	8- 9-'04	282.00	Bal. Right of way.
			7	S. $\frac{1}{2}$	9367	9- 9-'04	320.00	
			9	All	9367	9- 9-'04	640.00	
			10	All	9367	9- 9-'04	640.00	
			11	W. $\frac{1}{2}$	10663	23- 4-'06	320.00	
			11	E. $\frac{1}{2}$	10664	7- 5-'06	294.55	Bal. Right of way.
			12	All	9367	9- 9-'04	640.00	
			13	All	9367	9- 9-'04	640.00	
			14	W. $\frac{1}{2}$ & S.E. $\frac{1}{4}$	9368	8- 9-'04	457.20	Bal. Right of way.
			14	N.E. $\frac{1}{4}$	9367	9- 9-'04	460.00	
			15	N. $\frac{1}{2}$	9368	8- 9-'04	293.83	Bal. Right of way.
			15	S. $\frac{1}{2}$	9367	9- 9-'04	320.00	
			16	E. $\frac{1}{2}$ & S.W. $\frac{1}{4}$	9368	8- 9-'04	451.87	Bal. Right of way.
			16	N.W. $\frac{1}{4}$	9367	9- 9-'04	160.00	
			17	W. $\frac{1}{2}$ & N.E. $\frac{1}{4}$	9367	9- 9-'04	480.00	
			17	S.E. $\frac{1}{4}$	9368	8- 9-'04	458.37	Bal. Right of way.
			18	All	9367	9- 9-'04	640.00	
			19	All	9367	9- 9-'04	640.00	
			20	All	9367	9- 9-'04	640.00	
			21	All	9367	9- 9-'04	640.00	
			22	All	9367	9- 9-'04	640.00	
			23	All	9367	9- 9-'04	640.00	
			24	All	9367	9- 9-'04	640.00	
			25	All	9367	9- 9-'04	640.00	

**24-25-W4**  
IRRIGATION  
BLOCK

**MAIN LINE LAND GRANT**

DESCRIPTION				PATENT			REMARKS			
T.	R.	M.	S.	Part of Section	No.	Date		Area		
24	25	W4	26	N.E. $\frac{1}{4}$	9367	9- 9-'04	160 00			
			27	All	9367	9- 9-'04	640 00			
			28	All	9367	9- 9-'04	640 00			
			29	All	10663	23- 4-'06	640 00			
			30	All	9367	9- 9-'04	640 00			
			31	All	9367	9- 9-'04	640 00			
			32	All	9367	9- 9-'04	640 00			
			33	All	9367	9- 9-'04	640 00			
			34	All	9367	9- 9-'04	640 00			
			35	All	9367	9- 9-'04	640 00			
			36	All	9367	9- 9-'04	640 00			
			25	25	4	1	All	9370	8- 9-'04	640 00
						2	All	9370	8- 9-'04	640 00
						3	All	9370	8- 9-'04	640 00
						4	All	9370	8- 9-'04	640 00
						5	All	9370	8- 9-'04	640 00
6	All	9370				8- 9-'04	640 00			
7	All	9370				8- 9-'04	640 00			
9	All	9370				8- 9-'04	640 00			
10	All	9370				8- 9-'04	640 00			
11	All	10665				25- 4-'06	640 00			
12	All	9370				8- 9-'04	640 00			
13	All	9370				8- 9-'04	640 00			
14	E. $\frac{1}{2}$ & N.W. $\frac{1}{4}$	9370				8- 9-'04	480 00			
14	S.W. $\frac{1}{4}$	9472				6- 8-'04	160 00			
15	All	9370	8- 9-'04	640 00						
16	N. $\frac{1}{2}$	9472	6- 8-'04	320 00						
16	S. $\frac{1}{2}$	9370	8- 9-'04	320 00						
17	All	9370	8- 9-'04	640 00						
18	All	9370	8- 9-'04	640 00						
19	All	9370	8- 9-'04	640 00						
20	All	9370	8- 9-'04	640 00						
21	All	9370	8- 9-'04	640 00						
22	W. $\frac{1}{2}$ & N.E. $\frac{1}{4}$	9370	8- 9-'04	480 00						
23	All	9370	8- 9-'04	640 00						
24	S. $\frac{1}{2}$ & S. $\frac{1}{2}$ of N. W. $\frac{1}{4}$	9370	8- 9-'04	400 00						
25	All	9370	8- 9-'04	640 00						
27	All	9370	8- 9-'04	640 00						
28	All	9370	9- 8-'04	640 00						
29	All	10665	25- 4-'06	640 00						
30	E. $\frac{1}{2}$ & S.W. $\frac{1}{4}$	9370	8- 9-'04	480 00						

## CANADIAN PACIFIC RAILWAY

DESCRIPTION					PATENT			REMARKS
T.	R.	M.	S.	Part of Section	No.	Date	Area	
25	25	W4	30	N.W. <sub>1</sub> <sup>4</sup>	9536	8- 8-'04	41 00	Balance Lake.
			31	E. <sub>1</sub> <sup>2</sup> & N.W. <sub>1</sub> <sup>4</sup>	9370	8- 9-'04	480 00	
			31	S.W. <sub>1</sub> <sup>4</sup>	9536	8- 8-'04	142 00	Balance Lake.
			32	All	9370	8- 9-'04	646 00	
			33	All	9370	8- 9-'04	640 00	
			34	All	9370	8- 9-'04	640 00	
			35	All	9370	8- 9-'04	640 00	
			36	All	9370	8- 9-'04	640 00	
26	25	4	1	All	9371	8- 9-'04	640 00	
			2	All	9371	8- 9-'04	640 00	
			3	All	9371	8- 9-'04	640 00	
			4	All	9371	8- 9-'04	640 00	
			5	All	9371	8- 9-'04	640 00	
			6	All	9371	8- 9-'04	640 00	
			7	All	9371	8- 9-'04	640 00	
			9	W. <sub>1</sub> <sup>2</sup> & S.E. <sub>1</sub> <sup>4</sup>	9371	8- 9-'04	480 00	
			9	N.E. <sub>1</sub> <sup>4</sup>	9537	8- 8-'04	136 00	Balance Lake.
			10	All	9371	8- 9-'04	640 00	
			11	All	10666	25- 4-'06	640 00	
			12	All	9371	8- 9-'04	640 00	
			13	All	9371	8- 9-'04	640 00	
			14	All	9371	8- 9-'04	640 00	
			15	All	9371	8- 9-'04	640 00	
			16	All	9537	8- 8-'04	563 00	Balance Lake.
			17	All	9371	8- 9-'04	640 00	
			18	All	9371	8- 9-'04	640 00	
			19	All	9371	8- 9-'04	640 00	
			20	All	9371	8- 9-'04	640 00	
			21	All	9371	8- 9-'04	640 00	
			22	W. <sub>1</sub> <sup>2</sup> & S.E. <sub>1</sub> <sup>4</sup>	9371	8- 9-'04	480 00	
			22	N.E. <sub>1</sub> <sup>4</sup>	9537	8- 8-'04	156 00	Balance Lake.
			23	E. <sub>1</sub> <sup>2</sup> & S.W. <sub>1</sub> <sup>4</sup>	9371	8- 9-'04	480 00	
			23	N.W. <sub>1</sub> <sup>4</sup>	9537	8- 8-'04	138 00	Balance Lake.
			24	All	9371	8- 9-'04	640 00	
			25	All	9371	8- 9-'04	640 00	
			26	N.E. <sub>1</sub> <sup>4</sup>	9371	8- 9-'04	160 00	
			27	W. <sub>1</sub> <sup>2</sup> & N.E. <sub>1</sub> <sup>4</sup>	9371	8- 9-'04	480 00	
			27	S.E. <sub>1</sub> <sup>4</sup>	9537	8- 8-'04	132 00	Balance Lake.
			28	All	9371	8- 9-'04	640 00	
			29	All	10666	25- 4-'06	640 00	
			30	All	9371	8- 9-'04	640 00	
			31	All	9371	8- 9-'04	636 12	

# 26-25-W4

IRRIGATION  
BLOCK

## MAIN LINE LAND GRANT

DESCRIPTION					PATENT			REMARKS
T	R.	M.	S.	Part of Section	No.	Date	Area	
26	25	W4	32	All	9374	<del>9-04</del>	634 80	
			33	All	9374	<del>9-04</del>	634 80	
			34	All	9371	<del>9-04</del>	633 17	
			35	All	9374	<del>9-04</del>	633 00	
			36	All	9371	<del>9-04</del>	635 92	
			27	25	4	1	All	9372
2	All	9372				<del>9-04</del>	639 34	
3	All	9372				<del>9-04</del>	639 82	
4	N $\frac{1}{2}$	9538				<del>8-04</del>	224 00	Balance Pond.
4	S $\frac{1}{2}$	9372				<del>9-04</del>	320 34	
5	All	9538				<del>8-04</del>	554 49	Balance Pond.
6	W $\frac{1}{2}$ & N.E $\frac{1}{4}$	9372				<del>9-04</del>	480 84	
6	S.E $\frac{1}{4}$	9538				<del>8-04</del>	142 00	Balance Pond.
7	All	9372				<del>9-04</del>	640 00	
9	N $\frac{1}{2}$	9372				<del>9-04</del>	320 00	
9	S $\frac{1}{2}$	9538				<del>8-04</del>	294 00	Balance Pond.
10	All	9372				<del>9-04</del>	640 00	
11	All	10667				25-4-06	640 00	
12	All	9372				<del>9-04</del>	640 00	
13	All	9372				<del>9-04</del>	640 00	
14	All	9372				<del>9-04</del>	640 00	
15	All	9372				<del>9-04</del>	640 00	
16	All	9372				<del>9-04</del>	640 00	
17	All	9372				<del>9-04</del>	640 00	
18	All	9372				<del>9-04</del>	640 00	
19	All	9372				<del>9-04</del>	640 00	
20	All	9372				<del>9-04</del>	640 00	
21	All	9372				<del>9-04</del>	640 00	
22	All	9372				<del>9-04</del>	640 00	
23	All	9372				<del>9-04</del>	640 00	
24	All	9372				<del>9-04</del>	640 00	
25	All	9372				<del>9-04</del>	640 00	
27	All	9372				<del>9-04</del>	640 00	
28	All	9373				<del>9-04</del>	640 00	
29	All	10667				25-4-06	640 00	
30	All	9372				<del>9-04</del>	640 00	
31	All	9372				<del>9-04</del>	640 00	
32	All	9372				<del>9-04</del>	640 00	
33	All	9372				<del>9-04</del>	640 00	
34	All	9372				<del>9-04</del>	640 00	
35	All	9372				<del>9-04</del>	640 00	
36	All	9372	<del>9-04</del>	640 00				



CANADIAN PACIFIC RAILWAY

DESCRIPTION					PATENT			REMARKS
T.	R.	M.	S.	Part of Section	No.	Date	Area	
28	25	W4	1	All	9373	12- 8-'04	610 00	
			2	All	9373	12- 8-'04	610 00	
			3	All	9373	12- 8-'04	610 00	
			4	All	9373	12- 8-'04	640 00	
			5	All	9373	12- 8-'04	640 00	
			6	All	9373	12- 8-'04	640 00	
			7	All	9373	12- 8-'04	640 00	
			9	All	9373	12- 8-'04	640 00	
			10	All	9373	12- 8-'04	610 00	
			11	All	10668	25- 4-'06	610 00	
			12	W $\frac{1}{2}$ & S.E. $\frac{1}{4}$	9373	12- 8-'04	180 00	
			13	All	9373	12- 8-'04	610 00	
			14	All	9373	12- 8-'04	640 00	
			15	All	9373	12- 8-'04	610 00	
			16	All	9373	12- 8-'04	640 00	
			17	All	9373	12- 8-'04	640 00	
			18	All	9373	12- 8-'04	640 00	
			19	All	9373	12- 8-'04	640 00	
			20	All	9373	12- 8-'04	640 00	
			21	All	9373	12- 8-'04	640 00	
			22	All	9373	12- 8-'04	640 00	
			23	E. $\frac{1}{2}$ & N.W. $\frac{1}{4}$	9539	6- 8-'04	116 00	Balance Lake
			23	S.W. $\frac{1}{4}$	9373	12- 8-'04	160 00	
			24	All	9373	12- 8-'04	640 00	
			25	All	9373	12- 8-'04	640 00	
			26	N.E. $\frac{1}{4}$	9373	12- 8-'04	160 00	
			27	All	9373	12- 8-'04	610 00	
			28	All	9373	12- 8-'04	640 00	
			29	All	10668	25- 4-'06	610 00	
			30	All	9373	12- 8-'04	640 00	
			31	All	9373	12- 8-'04	640 00	
			32	All	9373	12- 8-'04	610 00	
			33	All	9373	12- 8-'04	640 00	
			34	All	9373	12- 8-'04	640 00	
			35	All	9373	12- 8-'04	640 00	
			36	All	9373	12- 8-'04	640 00	
21	26	4	19	N.W. $\frac{1}{4}$	8343	22- 4-'03	160 00	
			19	S.W. $\frac{1}{4}$ N. of R.	8344	22- 4-'03	53 00	Bal. 84.00 S. of R. not in Irr. Blk.
			19	N.E. $\frac{1}{4}$	8341	22- 4-'03	156 00	Balance River.
			19	S.E. $\frac{1}{4}$ N. of R.	8344	22- 4-'03	28 00	B. 112.00 S. of R. not in Irr. Blk.

**21-26-W4**  
IRRIGATION  
BLOCK

**MAIN LINE LAND GRANT**

DESCRIPTION				PATENT			REMARKS	
T.	R.	M.	S.	Part of Section	No.	Date		Area
21	26	W1	20	All	9375	13- 6-'04	365 25	North of River.
			24	N.W. $\frac{1}{4}$ N. of R.	8170	28- 2-'03	39 00	Bal. 556.50 S. of R. not in Irr. Blk.
			22	N.E. $\frac{1}{4}$	9375	13- 6-'04	27 00	North of River.
			23	N.W. $\frac{1}{4}$	9375	13- 6-'04	129 00	North of River.
			23	N.E. $\frac{1}{4}$ N. of R.	2907	19-11-'94	134 00	Bal. 40.00 S. of R. not in Irr. Blk.
			25	N. $\frac{1}{2}$	9374	30- 6-'04	320 00	
			25	S.W. $\frac{1}{4}$	9376	13- 6-'04	156 00	Balance River.
			25	S.E. $\frac{1}{4}$	9375	13- 6-'04	110 00	North of River.
			27	N. $\frac{1}{2}$	9374	30- 6-'04	320 00	
			27	S.W. $\frac{1}{4}$	9375	13- 6-'04	16 00	North of River.
			27	S.E. $\frac{1}{4}$	9377	13- 6-'04	139 00	North of River
			28	N. $\frac{1}{2}$	9374	30- 6-'04	320 00	
			29	All	10669	24- 4-'06	640 00	
			30	S. $\frac{1}{2}$	9374	30- 6-'04	320 00	
			34	All	9374	30- 6-'04	640 00	
			32	All	9374	30- 6-'04	640 00	
			33	All	9374	30- 6-'04	640 00	
			34	All	9374	30- 6-'04	640 00	
35	All	9374	30- 6-'04	640 00				
36	W. $\frac{1}{2}$ & N.E. $\frac{1}{4}$	9374	30- 6-'04	480 00				
22	26	1	1	All	9378	28- 7-'04	640 00	
			2	All	9378	28- 7-'04	640 00	
			3	All	9378	28- 7-'04	640 00	
			4	All	9378	28- 7-'04	640 00	
			5	All	9378	28- 7-'04	640 00	
			6	All	9378	28- 7-'04	640 00	
			7	All	9378	28- 7-'04	640 00	
			9	All	9378	28- 7-'04	640 00	
			10	All	9378	28- 7-'04	640 00	
			11	All	10670	24- 4-'06	640 00	
			12	All	9378	28- 7-'04	640 00	
			13	All	9378	28- 7-'04	640 00	
			14	All	9378	28- 7-'04	640 00	
			15	All	9378	28- 7-'04	640 00	
			16	All	9378	28- 7-'04	640 00	
17	All	9378	28- 7-'04	640 00				
18	All	9378	28- 7-'04	640 00				
19	All	9378	28- 7-'04	640 00				
20	All	9378	28- 7-'04	640 00				
21	All	9378	28- 7-'04	640 00				

CANADIAN PACIFIC RAILWAY

DESCRIPTION				PATENT			REMARKS	
T.	R.	M.	S.	Part of Section	No.	Date		Area
22	26	W1	22	All	9378	28- 7-'01	640 00	
			23	All	9378	28- 7-'01	640 00	
			24	All	9378	28- 7-'01	640 00	
			25	All	9378	28- 7-'01	640 00	
			26	N.E. $\frac{1}{4}$	9378	28- 7-'01	160 00	
			27	All	9378	28- 7-'01	640 00	
			28	All	9378	28- 7-'01	640 00	
			29	All	10670	24- 1-'06	640 00	
			30	All	9378	28- 7-'01	640 00	
			31	All	9378	28- 7-'01	635.12	
			32	All	9378	28- 7-'01	635.70	
			33	All	9378	28- 7-'01	635.86	
			34	All	9378	28- 7-'01	635.76	
			35	All	9378	28- 7-'01	635.31	
			36	All	9378	28- 7-'01	632.53	
23	26	4	1	N. $\frac{1}{2}$	9380	15- 6-'01	320 00	
			1	S. $\frac{1}{2}$	9379	15- 8-'01	342.61	
			2	All	9379	15- 8-'01	633.24	
			3	All	9379	15- 8-'01	633.96	
			4	All	9379	15- 8-'01	631.65	
			5	All	9379	15- 8-'01	635.28	
			6	All	9379	15- 8-'01	635.91	
			7	All	9379	15- 8-'01	640 00	
			9	W. $\frac{1}{2}$ & S.E. $\frac{1}{4}$	9379	15- 8-'01	480 00	
			9	N.E. $\frac{1}{4}$	9380	15- 6-'01	160 00	
			10	E. $\frac{1}{2}$ & N.W. $\frac{1}{4}$	9380	15- 6-'01	480 00	
			10	S.W. $\frac{1}{4}$	9379	15- 8-'01	160 00	
			11	N. $\frac{1}{2}$	10671	26- 1-'06	320 00	
			14	S. $\frac{1}{2}$	10672	23- 1-'06	320 00	
			12	E. $\frac{1}{2}$ & N.W. $\frac{1}{4}$	9379	15- 8-'01	480 00	
			12	S.W. $\frac{1}{4}$	9380	15- 6-'01	160 00	
			13	All	9379	15- 8-'01	640 00	
			14	All	9379	15- 8-'01	640 00	
			15	All	9379	15- 8-'01	640 00	
			16	N. $\frac{1}{2}$	9379	15- 8-'01	320 00	
			16	S. $\frac{1}{2}$	9380	15- 6-'01	320 00	
			17	N. $\frac{1}{2}$	9379	15- 8-'01	320 00	
			17	S. $\frac{1}{2}$	9380	15- 6-'01	320 00	
			18	N. $\frac{1}{2}$	9380	15- 6-'01	320 00	
			18	S.E. $\frac{1}{4}$	9379	15- 8-'01	160 00	
			19	N. $\frac{1}{2}$	9381	15- 6-'01	299.02	Bal. Right of way.
			19	S. $\frac{1}{2}$	9379	15- 8-'01	320 00	

23-26-W4

IRRIGATION  
BLOCK

## MAIN LINE LAND GRANT

DESCRIPTION				PATENT			REMARKS	
T.	R.	M.	S.	Part of Section	No.	Date		Area
23	26	W4		N. $\frac{1}{2}$	9379	15- 8-'01	320 00	
				21 All	9379	15- 8-'01	640 00	
				22 All	9379	15- 8-'01	640 00	
				23 All	9379	15- 8-'01	640 00	
				24 All	9379	15- 8-'01	640 00	
				25 All	9379	15- 8-'01	640 00	
				26 N.E. $\frac{1}{4}$	9379	15- 8-'01	160 00	
				27 All	9379	15- 8-'01	640 00	
				28 E. $\frac{1}{2}$ & S.W. $\frac{1}{4}$	9379	15- 8-'01	480 00	
				28 N.W. $\frac{1}{4}$	9381	15- 6-'01	159 57	Bal. Right of way.
				29 W. $\frac{1}{2}$ & N.E. $\frac{1}{4}$	10673	7- 5-'06	149 31	Bal. Right of way.
				29 S.E. $\frac{1}{4}$	10671	26- 4-'06	160 00	
				30 W. $\frac{1}{2}$ & N.E. $\frac{1}{4}$	9379	15- 8-'01	180 00	
				30 S.E. $\frac{1}{4}$	9381	15- 6-'01	151 90	Bal. Right of way.
				31 All	9379	15- 8-'01	640 00	
				32 W. $\frac{1}{2}$ & N.E. $\frac{1}{4}$	9379	15- 8-'01	480 00	
				32 S.E. $\frac{1}{4}$	9381	15- 6-'01	159 98	Bal. Right of way.
				33 E. $\frac{1}{2}$ & S.W. $\frac{1}{4}$	9381	15- 6-'01	149 90	Bal. Right of way.
				33 N.W. $\frac{1}{4}$	9379	15- 8-'01	160 00	
				35 All	9379	15- 8-'01	640 00	
				36 All	9379	15- 8-'01	640 00	
21	26	1		1 All	9382	23- 7-'01	640 00	
				2 N.E. $\frac{1}{4}$	9383	14- 6-'01	156 15	Bal. Right of way.
				2 S.E. $\frac{1}{4}$	9382	23- 7-'01	160 00	
				3 E. $\frac{1}{2}$ & S.W. $\frac{1}{4}$	9383	14- 6-'01	459 13	Bal. Right of way.
				3 N.W. $\frac{1}{4}$	9382	23- 7-'01	160 00	
				4 W. $\frac{1}{2}$ & N.E. $\frac{1}{4}$	9382	23- 7-'01	480 00	
				5 All	9382	23- 7-'01	640 00	
				6 All	9382	23- 7-'01	640 00	
				7 All	9382	23- 7-'01	640 00	
				9 All	9382	23- 7-'01	640 00	
				10 N.E. $\frac{1}{4}$	9382	23- 7-'01	160 00	
				11 W. $\frac{1}{2}$ & N.E. $\frac{1}{4}$	10674	24- 4-'06	480 00	
				11 S.E. $\frac{1}{4}$	10675	8- 5-'06	147 97	Bal. Right of way.
				12 S.W. $\frac{1}{4}$	9383	14- 6-'01	152 51	Bal. Right of way.
				12 S.E. $\frac{1}{4}$	9382	23- 7-'01	160 00	
				13 All	9382	23- 7-'01	640 00	
				14 All	9382	23- 7-'01	640 00	
				15 All	9382	23- 7-'01	640 00	
				16 All	9382	23- 7-'01	640 00	
				17 All	9382	23- 7-'01	640 00	
				18 All	9382	23- 7-'01	640 00	

## CANADIAN PACIFIC RAILWAY

DESCRIPTION				PATENT			REMARKS
T.	R.	M.	S.	Part of Section	No.	Date	
24	26	W 4	19	All	9382	23-7-04	640 00
			20	All	9382	23-7-04	640 00
			21	All	9382	23-7-04	640 00
			22	All	9382	23-7-04	640 00
			23	All	9382	23-7-04	640 00
			24	W. 1/2 & N.E. 1/4	9382	23-7-04	480 00
			25	All	9382	23-7-04	640 00
			26	N.E. 1/4	9382	23-7-04	160 00
			27	All	9382	23-7-04	640 00
			28	All	9382	23-7-04	640 00
			29	All	10674	24-4-06	640 00
			30	All	9382	23-7-04	640 00
			31	All	9382	23-7-04	640 00
			32	All	9382	23-7-04	640 00
			33	All	9382	23-7-04	640 00
			34	All	9382	23-7-04	640 00
			35	All	9382	23-7-04	640 00
			36	All	9382	23-7-04	640 00
25	26	4	1	All	9384	9-9-04	640 00
			2	All	9384	9-9-04	640 00
			3	All	9384	9-9-04	640 00
			4	All	9384	9-9-04	640 00
			5	All	9384	9-9-04	640 00
			6	All	9384	9-9-04	640 00
			7	All	9384	9-9-04	640 00
			8	All	9384	9-9-04	640 00
			9	All	9384	9-9-04	640 00
			10	All	9384	9-9-04	640 00
			11	All	10676	24-4-06	640 00
			12	All	9384	9-9-04	640 00
			13	All	9384	9-9-04	640 00
			14	All	9384	9-9-04	640 00
			15	All	8345	22-4-03	640 00
			16	All	9384	9-9-04	640 00
			17	All	9384	9-9-04	640 00
			18	All	9384	9-9-04	640 00
			19	All	9384	9-9-04	640 00
			20	All	9384	9-9-04	640 00
			21	All	9384	9-9-04	640 00
			22	All	9384	9-9-04	640 00
			23	All	9384	9-9-04	640 00
			24	All	9384	9-9-04	640 00
			25	All	8345	22-4-03	640 00

**25-26-W4**  
IRRIGATION  
BLOCK

**MAIN LINE LAND GRANT**

DESCRIPTION				PATENT			REMARKS	
T.	R.	M.	S.	Part of Section	No.	Date		Area
25	26	W4	27	All	9384	9- 9-'04	640 00	
			28	All	9384	9- 9-'04	640 00	
			29	All	10676	21- 4-'06	640 00	
			30	All	9384	9- 9-'04	640 00	
			31	All	9384	9- 9-'04	640 00	
			32	All	9384	9- 9-'04	640 00	
			33	All	9384	9- 9-'04	640 00	
			34	All	9384	9- 9-'04	640 00	
			35	W $\frac{1}{2}$ & S E $\frac{1}{4}$	9384	9- 9-'04	480 00	
			35	N.E $\frac{1}{4}$	9540	6- 8-'04	157 24	Balance Lake.
			36	All	9384	9- 9-'04	640 00	
26	26	4	1	All	9385	27- 7-'04	640 00	
			2	E $\frac{1}{2}$ & N.W. $\frac{1}{4}$	9544	27- 7-'04	446 93	Balance Pond.
			2	S.W. $\frac{1}{4}$	9385	27- 7-'04	160 00	
			3	E $\frac{1}{2}$ & N.W. $\frac{1}{4}$	9544	27- 7-'04	394 77	Balance Pond.
			3	S.W. $\frac{1}{4}$	9385	27- 7-'04	160 00	
			4	All	9385	27- 7-'04	640 00	
			5	All	9385	27- 7-'04	640 00	
			6	All	9385	27- 7-'04	640 00	
			7	All	9385	27- 7-'04	640 00	
			9	All	9385	27- 7-'04	640 00	
			10	All	9544	27- 7-'04	476 58	Balance Pond.
			14	N. $\frac{1}{2}$	10677	21- 4-'06	320 00	
			14	S. $\frac{1}{2}$	10948	27- 3-'07	309 56	Balance Pond.
			12	All	9385	27- 7-'04	640 00	
			13	All	9385	27- 7-'04	640 00	
			14	All	9385	27- 7-'04	640 00	
			15	E $\frac{1}{2}$ & N.W. $\frac{1}{4}$	9385	27- 7-'04	480 00	
			15	S.W. $\frac{1}{4}$	9544	27- 7-'04	447 39	Balance Pond.
			16	All	9385	27- 7-'04	640 00	
			17	All	9385	27- 7-'04	640 00	
			18	All	9385	27- 7-'04	640 00	
			19	All	9385	27- 7-'04	640 00	
			20	All	9385	27- 7-'04	640 00	
			21	All	9385	27- 7-'04	640 00	
			22	E $\frac{1}{2}$ & S.W. $\frac{1}{4}$	9385	27- 7-'04	480 00	
			22	N.W. $\frac{1}{4}$	9544	27- 7-'04	123 87	Balance Pond.
			23	All	9385	27- 7-'04	640 00	
			24	All	9385	27- 7-'04	640 00	
			25	All	9385	27- 7-'04	640 00	
			26	N.E $\frac{1}{4}$	9385	27- 7-'04	160 00	
			27	E $\frac{1}{2}$ & N.W. $\frac{1}{4}$	9385	27- 7-'04	480 00	

## CANADIAN PACIFIC RAILWAY

DESCRIPTION				PATENT			REMARKS				
T.	R.	M.	S.	Part of Section	No.	Date		Area			
26	26	W4	27	S.W. 1/4	9511	27- 7-01	156 72	Balance Pond.			
			28	All	9385	27- 7-01	610 00				
			29	E. 1/2 & S.W. 1/4	10677	24- 4-06	480 00	Balance Pond.			
			29	N.W. 1/4	10918	27- 3-07	157 48				
			30	All	9385	27- 7-01	610 00	Balance Pond.			
			31	W. 1/2 & N.E. 1/4	9385	27- 7-01	478 00				
			31	S.E. 1/4	9511	27- 7-01	159 28	Balance Pond.			
			32	N. 1/2	9385	27- 7-01	318 40				
			32	S. 1/2	9511	27- 7-01	274 40	Balance Pond.			
			33	All	9385	27- 7-01	638 20				
			34	All	9385	27- 7-01	638 60	Balance Pond.			
			35	W. 1/2 & S.E. 1/4	9385	27- 7-01	479 44				
			35	N.E. 1/4	9511	27- 7-01	157 06	Balance Pond.			
			36	W. 1/2 & N.E. 1/4	9511	27- 7-01	446 74				
						36	S.E. 1/4	9385	27- 7-01	160 00	Balance Pond.
			27	26	4	1	All	9386	9- 9-01	641 68	
2	W. 1/2 & S.E. 1/4	9386				9- 9-01	481 36				
2	N.E. 1/4	9512				5- 8-01	131 00	Balance Marsh.			
3	All	9386				9- 9-01	641 00				
4	All	9386				9- 9-01	640 60	Balance Marsh.			
5	W. 1/2	9513				5- 8-01	246 00				
5	E. 1/2	9386				9- 9-01	320 15	Balance Marsh.			
6	W. 1/2	9386				9- 9-01	319 85				
6	E. 1/2	9513				5- 8-01	121 00	Balance Pond.			
7	All	9386				9- 9-01	640 00				
9	All	9386				9- 9-01	640 00	Balance Pond.			
10	All	9386				9- 9-01	640 00				
11	N. 1/2	10919				27- 3-07	299 80	Balance Pond.			
11	S. 1/2	10678				24- 4-06	320 00				
12	All	9386				9- 9-01	640 00	Balance Pond.			
13	All	9386				9- 9-01	640 00				
14	E. 1/2 & S.W. 1/4	9512				5- 8-01	359 74	Balance Pond.			
14	N.W. 1/4	9386				9- 9-01	160 00				
15	All	9386				9- 9-01	640 00	Balance Pond.			
16	All	9386				9- 9-01	640 00				
17	All	9386				9- 9-01	640 00	Balance Pond.			
18	All	9386				9- 9-01	640 00				
19	All	9386				9- 9-01	640 00	Balance Pond.			
20	All	9386	9- 9-01	640 00							
21	All	9386	9- 9-01	640 00	Balance Pond.						
22	All	9386	9- 9-01	640 00							
23	All	9386	9- 9-01	640 00	Balance Pond.						

27-26-W4

IRRIGATION  
BLOCK

## MAIN LINE LAND GRANT

DESCRIPTION					PATENT			REMARKS
T.	R.	M.	S.	Part of Section	No.	Date	Area	
27	26	W4	24	All	9386	9- 9-'01	640 00	
			25	All	9386	9- 9-'01	640 00	
			26	N.E. $\frac{1}{4}$	9386	9- 9-'01	160 00	
			27	All	9386	9- 9-'01	640 00	
			28	All	9386	9- 9-'01	640 00	
			29	All	10678	24- 4-'06	640 00	
			30	All	9386	9- 9-'01	640 00	
			31	All	9386	9- 9-'01	640 00	
			32	All	9386	9- 9-'01	640 00	
			33	All	9386	9- 9-'01	640 00	
			34	All	9386	9- 9-'01	640 00	
			35	All	9386	9- 9-'01	640 00	
			36	All	9386	9- 9-'01	640 00	
28	26	4	1	All	9387	9- 9-'01	640 00	
			2	All	9544	5- 8-'01	571 50	Balance Pond.
			3	All	9387	9- 9-'01	640 00	
			4	All	9387	9- 9-'01	640 00	
			5	All	9387	9- 9-'01	640 00	
			6	All	9387	9- 9-'01	640 00	
			7	All	9387	9- 9-'01	640 00	
			9	All	9387	9- 9-'01	640 00	
			10	All	9387	9- 9-'01	640 00	
			11	All	10679	24- 4-'06	640 00	
			12	All	9387	9- 9-'01	640 00	
			13	All	9387	9- 9-'01	640 00	
			14	All	9387	9- 9-'01	640 00	
			15	All	9387	9- 9-'01	640 00	
			16	All	9387	9- 9-'01	640 00	
			17	W. $\frac{1}{2}$	9387	9- 9-'01	320 00	
			17	E. $\frac{1}{2}$	9545	6- 8-'01	255 00	Balance Pond.
			18	All	9387	9- 9-'01	640 00	
			19	All	9387	9- 9-'01	640 00	
			20	S. $\frac{1}{2}$	9387	9- 9-'01	320 00	
			21	All	9387	9- 9-'01	640 00	
			22	E. $\frac{1}{2}$ & N.W. $\frac{1}{4}$	9387	9- 9-'01	480 00	
			23	All	9387	9- 9-'01	640 00	
			24	All	9387	9- 9-'01	640 00	
			25	All	9387	9- 9-'01	640 00	
			26	N.E. $\frac{1}{4}$	9387	9- 9-'01	160 00	
			27	All	9387	9- 9-'01	640 00	
			28	All	9387	9- 9-'01	640 00	
			29	All	10679	24- 4-'06	640 00	



CANADIAN PACIFIC RAILWAY

DESCRIPTION				PATENT			REMARKS	
T.	R.	M.	S.	Part of Section	No.	Date		Area
28	26	W4	30	All	9387	9- 9-'04	640 00	
			31	All	9387	9- 9-'04	640 00	
			32	All	9387	9- 9-'04	640 00	
			33	All	9387	9- 9-'04	640 00	
			34	All	9387	9- 9-'04	640 00	
			35	All	9387	9- 9-'04	640 00	
			36	All	9387	9- 9-'04	640 00	
24	27	W4	20	N.E. $\frac{1}{4}$	9389	29- 6-'04	6 00	North of River.
			23	N. $\frac{1}{2}$	8350	23- 4-'03	90 00	North of River.
			24	N.W. $\frac{1}{4}$	9390	13- 6-'04	444 00	North of River.
			24	S.E. $\frac{1}{4}$	9389	29- 6-'04	334 00	North of River.
			25	All	9388	29- 6-'04	640 00	
			26	N.E. $\frac{1}{4}$	9388	29- 6-'04	160 00	
			27	N. $\frac{1}{2}$	8348	23- 4-'03	320 00	
			27	S. $\frac{1}{2}$ , N. of R	8349	23- 4-'03	245 00	Bal. 37.00 S. of R. not in Irr. Blk.
			28	W. $\frac{1}{2}$ of N.E. $\frac{1}{4}$	9388	29- 6-'04	80 00	
			28	S.E. $\frac{1}{4}$	9389	29- 6-'04	39 00	North of River.
			29	N. $\frac{1}{2}$	10680	24- 4-'06	320 00	
			29	S. $\frac{1}{2}$	10681	9- 5-'06	220 50	North of River.
			30	S.E. $\frac{1}{4}$	9389	29- 6-'04	49 00	North of River.
			34	All	9388	29- 6-'04	640 00	
			32	All	9388	29- 6-'04	640 00	
			33	All	9388	29- 6-'04	640 00	
34	All	9388	29- 6-'04	640 00				
35	All	9388	29- 6-'04	640 00				
36	All	9388	29- 6-'04	640 00				
22	27	4	1	All	9391	29- 7-'04	640 00	
			2	All	9391	29- 7-'04	640 00	
			3	All	9391	29- 7-'04	640 00	
			4	All	9391	29- 7-'04	640 00	
			5	All	9391	29- 7-'04	640 00	
			6	All	9391	29- 7-'04	640 00	
			7	All	9391	29- 7-'04	640 00	
			9	All	9391	29- 7-'04	640 00	
			10	All	9391	29- 7-'04	640 00	
			11	All	10682	24- 4-'06	640 00	
			12	All	9391	29- 7-'04	640 00	
			13	All	9391	29- 7-'04	640 00	
			14	All	9391	29- 7-'04	640 00	
			15	All	9391	29- 7-'04	640 00	
			16	All	9391	29- 7-'04	640 00	

22-27-W4

IRRIGATION  
BLOCK

## MAIN LINE LAND GRANT

DESCRIPTION					PATENT			REMARKS
T.	R.	M.	S.	Part of Section	No.	Date	Area	
22	27	W4	17	All	9391	29- 7-'01	640 00	
			18	All	9391	29- 7-'01	640 00	
			19	All	9391	29- 7-'01	640 00	
			20	All	9391	29- 7-'01	640 00	
			21	All	9391	29- 7-'01	640 00	
			22	All	9391	29- 7-'01	640 00	
			23	All	9391	29- 7-'01	640 00	
			24	All	9391	29- 7-'01	640 00	
			25	All	9391	29- 7-'01	640 00	
			26	N.E. $\frac{1}{4}$	9391	29- 7-'01	160 00	
			27	All	9391	29- 7-'01	640 00	
			28	All	9391	29- 7-'01	640 00	
			29	All	10682	24- 4-'06	640 00	
			30	All	9391	29- 7-'01	640 00	
			31	All	9391	29- 7-'01	634 12	
			33	All	9391	29- 7-'01	635 20	
			34	All	9391	29- 7-'01	634 93	
			35	All	9391	29- 7-'01	634 52	
			36	All	9391	29- 7-'01	634 96	
			23	27	W4	1	All	9392
2	All	9392				27- 8-'01	634 98	
3	All	9392				27- 8-'01	635 65	
5	All	9392				27- 8-'01	636 94	
7	All	9392				27- 8-'01	640 00	
9	All	1113				25- 9-'88	640 00	
11	All	10683				24- 4-'06	640 00	
12	All	9392				27- 8-'01	640 00	
13	W. $\frac{1}{2}$ & S.E. $\frac{1}{4}$	9392				27- 8-'01	480 00	
13	N.E. $\frac{1}{4}$	9393				6- 8-'01	160 00	
15	All	1113				25- 9-'88	640 00	
17	N. $\frac{1}{2}$	9391				27- 8-'01	297 10	Bal. Right of way.
17	S. $\frac{1}{2}$	9392				27- 8-'01	320 00	
18	N.W. $\frac{1}{4}$	9391				27- 8-'01	147 80	Bal. Right of way.
19	All	9392				27- 8-'01	640 00	
21	N.W. $\frac{1}{4}$	9392				27- 8-'01	160 00	
21	N.E. $\frac{1}{4}$	9393				6- 8-'01	160 00	
21	S. $\frac{1}{4}$	9391				27- 8-'01	296 54	Bal. Right of way.
23	N.W. $\frac{1}{4}$	9393				6- 8-'01	160 00	
23	N.E. $\frac{1}{4}$	9392				27- 8-'01	160 00	
23	S.W. $\frac{1}{4}$	1113	25- 9-'88	135 58	Bal. Right of way.			
23	S.E. $\frac{1}{4}$	9395	29- 8-'01	147 78	Bal. Right of way.			
24	N.W. $\frac{1}{4}$	10791	14- 7-'06	144 65	Bal. to Lake.			

## CANADIAN PACIFIC RAILWAY

DESCRIPTION					PATENT			REMARKS
T.	R.	M.	S.	Part of Section	No.	Date	Area	
23	27	W4	24	N.W. $\frac{1}{4}$	11284	11- 7-'10	15 35	Formerly Lake.
			24	S. $\frac{1}{2}$	9395	29- 8-'04	296 07	Bal. Right of way.
			25	W. $\frac{1}{2}$	9546	27- 8-'04	164 00	Balance Lake.
			25	W. $\frac{1}{2}$	11284	14- 7-'10	156 00	Formerly Lake.
			25	E. $\frac{1}{2}$	9392	27- 8-'04	320 00	
			26	N.E. $\frac{1}{4}$	10791	14- 7-'06	45 02	Balance Lake.
			26	E. $\frac{1}{2}$	11284	14- 7-'10	135 40	Formerly Lake.
			27	All	9392	27- 8-'04	640 00	
			29	E. $\frac{1}{2}$ & N.W. $\frac{1}{4}$	10684	24- 4-'06	480 00	
			29	S.W. $\frac{1}{4}$	10683	24- 4-'06	160 00	
			31	E. $\frac{1}{2}$ & N.W. $\frac{1}{4}$	9392	27- 8-'04	480 00	
			31	S.W. $\frac{1}{4}$	9393	6- 8-'04	160 00	
			33	All	9392	27- 8-'04	640 00	
			34	N.E. $\frac{1}{4}$	9392	27- 8-'04	160 00	
			34	S. $\frac{1}{2}$	9473	5- 8-'04	320 00	
			35	W. $\frac{1}{2}$	9392	27- 8-'04	320 00	
			35	E. $\frac{1}{2}$	9546	27- 8-'04	59 06	Balance Lake
			35	E. $\frac{1}{2}$	11284	14- 7-'10	260 94	Formerly Lake.
			36	E. $\frac{1}{2}$	9392	27- 8-'04	320 00	
			36	N.W. $\frac{1}{4}$	10791	14- 7-'06	145 15	Balance Lake.
			36	S.W. $\frac{1}{4}$	9516	27- 8-'04	141 27	Balance Lake.
			36	W. $\frac{1}{2}$	11284	14- 7-'10	33 58	Formerly Lake.
			24	27	4	1	E. $\frac{1}{2}$ & N.W. $\frac{1}{4}$	9396
1	S.W. $\frac{1}{4}$	9547				5- 8-'04	137 58	Balance Lake.
1	S.W. $\frac{1}{4}$	11285				4- 7-'10	22 42	Formerly Lake.
2	W. $\frac{1}{2}$ & N.E. $\frac{1}{4}$	10792				13- 7-'06	480 00	
2	S.F. $\frac{1}{4}$	10793				13- 7-'06	141 96	Balance Lake.
2	S.E. $\frac{1}{4}$	11285				4- 7-'10	18 04	Formerly Lake.
3	All	9396				9- 9-'04	640 00	
4	N.E. $\frac{1}{4}$	9396				9- 9-'04	160 00	
5	All	9396				9- 9-'04	640 00	
6	S.E. $\frac{1}{4}$	9396				9- 9-'04	160 00	
7	All	9396				9- 9-'04	640 00	
9	All	9396				9- 9-'04	640 00	
10	E. $\frac{1}{2}$ & S.W. $\frac{1}{4}$	9396				9- 9-'04	480 00	
10	N.W. $\frac{1}{4}$	9474				6- 8-'04	160 00	
11	All	10685				26- 4-'06	640 00	
12	All	9396				9- 9-'04	640 00	
13	All	9396	9- 9-'04	640 00				
14	All	9396	9- 9-'04	640 00				
15	All	9396	9- 9-'04	640 00				
16	All	9396	9- 9-'04	640 00				

24-27-W4

IRRIGATION  
BLOCK

## MAIN LINE LAND GRANT

DESCRIPTION				PATENT			REMARKS
T.	R.	M.	S.	Part of Section	No.	Date	
24	27	W4	17	All	9396	9- 9-'04	640 00
			18	N. $\frac{1}{2}$	9396	9- 9-'04	320 00
			19	All	8352	23- 4-'03	640 00
			20	All	9396	9- 9-'04	640 00
			21	All	9396	9- 9-'04	640.00
			22	All	9396	9- 9-'04	640.00
			23	All	9396	9- 9-'04	640 00
			24	All	9396	9- 9-'04	640.00
			25	All	9396	9- 9-'04	640.00
			26	N.E. $\frac{1}{4}$	9396	9- 9-'04	160.00
			27	All	9396	9- 9-'04	640 00
			28	All	9396	9- 9-'04	640.00
			29	All	10685	26- 4-'06	640.00
			30	N.E. $\frac{1}{4}$	9396	9- 9-'04	160 00
			31	All	9396	9- 9-'04	640.00
			32	All	9396	9- 9-'04	640.00
			33	All	9396	9- 9-'04	640 00
			34	All	9396	9- 9-'04	640.00
			35	All	9396	9- 9-'04	640 00
			36	All	9396	9- 9-'04	640 00
25	27	4	1	All	9397	19- 7-'04	640 00
			2	All	9398	27- 7-'04	640 00
			3	All	9398	27- 7-'04	640 00
			4	All	9398	27- 7-'04	640 00
			5	All	9398	27- 7-'04	640 00
			6	All	9398	27- 7-'04	640 00
			7	All	9398	27- 7-'04	640.00
			9	All	9398	27- 7-'04	640 00
			10	All	9398	27- 7-'04	640 00
			11	All	10686	24- 4-'06	640 00
			12	All	9398	27- 7-'04	640 00
			13	All	9398	27- 7-'04	640 00
			14	All	9398	27- 7-'04	640 00
			15	All	9398	27- 7-'04	640.00
			16	All	9398	27- 7-'04	640 00
			17	All	8353	23- 4-'03	640 00
			18	W. $\frac{1}{2}$ of N.E. $\frac{1}{4}$	9398	27- 7-'04	80 00
			19	All	9398	27- 7-'04	640 00
			20	All	9398	27- 7-'04	640 00
			21	All	9398	27- 7-'04	640 00
			22	All	9398	27- 7-'04	640 00
			23	All	9398	27- 7-'04	640 00

## CANADIAN PACIFIC RAILWAY

DESCRIPTION					PATENT			REMARKS			
T.	R.	M.	S.	Part of Section	No.	Date	Area				
25	27	W1	24	All	9398	27- 7-'04	640.00				
			25	All	9398	27- 7-'04	640.00				
			27	All	9398	27- 7-'04	640.00				
			28	All	9398	27- 7-'04	640.00				
			29	All	10686	24- 4-'06	640.00				
			30	All	9398	27- 7-'04	640.00				
			31	All	9398	27- 7-'04	640.00				
			32	All	9398	27- 7-'04	640.00				
			33	All	9398	27- 7-'04	640.00				
			34	All	9398	27- 7-'04	640.00				
			35	All	9398	27- 7-'04	640.00				
			36	All	9398	27- 7-'04	640.00				
			26	27	4	1	All	9399	10- 9-'04	640.00	
						2	All	9399	10- 9-'04	640.00	
						3	All	9399	10- 9-'04	640.00	
						4	All	9399	10- 9-'04	640.00	
5	All	9399				10- 9-'04	640.00				
6	All	9399				10- 9-'04	640.00				
7	All	9399				10- 9-'04	640.00				
9	All	9399				10- 9-'04	640.00				
10	All	9399				10- 9-'04	640.00				
11	All	10687				24- 4-'06	640.00				
12	All	9399				10- 9-'04	640.00				
13	All	9399				10- 9-'04	640.00				
14	All	9399				10- 9-'04	640.00				
15	All	9399				10- 9-'04	640.00				
16	All	9399				10- 9-'04	640.00				
17	All	9399				10- 9-'04	640.00				
18	All	9399	10- 9-'04	640.00							
19	All	9399	10- 9-'04	640.00							
20	All	9399	10- 9-'04	640.00							
21	All	9399	19- 9-'04	640.00							
22	All	9399	10- 9-'04	640.00							
23	All	9399	10- 9-'04	640.00							
24	All	9399	10- 9-'04	640.00							
25	All	9399	10- 9-'04	640.00							
26	N.E. 1/4	9399	10- 9-'04	160.00							
27	All	9399	10- 9-'04	640.00							
28	All	9399	10- 9-'04	640.00							
29	All	10687	24- 4-'06	640.00							
30	All	9399	10- 9-'04	640.00							
31	All	9399	10- 9-'04	637.70							

26-27-W4  
IRRIGATION  
BLOCK

MAIN LINE LAND GRANT

DESCRIPTION					PATENT			REMARKS
T.	R.	M.	S.	Part of Section	No.	Date	Area	
26	27	W4	32	All	9399	10- 9-'04	638 16	
			33	All	9399	10- 9-'04	638 36	
			34	All	9399	10- 9-'04	638 36	
			35	All	9399	10- 9-'04	637 71	
			36	W $\frac{1}{2}$ & S.E. $\frac{1}{4}$	9399	10- 9-'04	478 73	
			36	N.E. $\frac{1}{4}$	9548	5- 8-'04	141 19	Balance Marsh.
27	27	4	1	All	9400	12- 8-'04	639 62	
			2	All	9400	12- 8-'04	639 58	
			3	All	9400	12- 8-'04	639 62	
			4	All	9400	12- 8-'04	639 70	
			5	All	9400	12- 8-'04	639 78	
			6	All	9400	12- 8-'04	639 90	
			7	All	9400	12- 8-'04	640 00	
			9	All	9400	12- 8-'04	640 00	
			10	All	9400	12- 8-'04	640 00	
			11	All	10688	24- 4-'06	640 00	
			12	W $\frac{1}{2}$ & S.E. $\frac{1}{4}$	9400	12- 8-'04	480 00	
			13	All	9400	12- 8-'04	640 00	
			14	All	9400	12- 8-'04	646 00	
			15	All	9400	12- 8-'04	643 00	
			16	All	9400	12- 8-'04	640 00	
			17	All	9400	12- 8-'04	640 00	
			18	E. $\frac{1}{2}$ & N.W. $\frac{1}{4}$	9400	12- 8-'04	480 00	
			19	All	9400	12- 8-'04	640 00	
			20	All	9400	12- 8-'04	640 00	
			21	All	8354	23- 4-'03	640 00	
22	All	9400	12- 8-'04	640 00				
23	All	9400	12- 8-'04	640 00				
24	All	9400	12- 8-'04	640 00				
25	All	9400	12- 8-'04	640 00				
26	N.E. $\frac{1}{4}$	9400	12- 8-'04	160 00				
27	All	9400	12- 8-'04	640 00				
28	All	9400	12- 8-'04	640 00				
29	All	10688	24- 4-'06	640 00				
30	All	9400	12- 8-'04	640 00				
31	All	9400	12- 8-'04	640 00				
32	All	9400	12- 8-'04	640 00				
34	All	9400	12- 8-'04	640 00				
35	All	9400	12- 8-'04	640 00				
36	All	9400	12- 8-'04	640 00				
28	27	4	1	All	9401	26- 7-'04	640 00	
			2	All	9401	26- 7-'04	640 00	

## CANADIAN PACIFIC RAILWAY

DESCRIPTION				PATENT			REMARKS	
T.	R.	M.	S.	Part of Section	No.	Date		Area
21	28	W4	3	All	9101	26- 7-'01	610.00	
			4	All	9101	26- 7-'04	640.00	
			6	E. $\frac{1}{2}$ & N.W. $\frac{1}{4}$	9101	26- 7-'04	480.00	
			10	N. $\frac{1}{2}$	11286	27- 6-'10	320.00	
			10	S. $\frac{1}{2}$	9401	26- 7-'04	320.00	
			11	All	10689	24- 1-'06	640.00	
			12	S. $\frac{1}{2}$ & E. $\frac{1}{2}$ of N. E. $\frac{1}{4}$	9401	26- 7-'01	400.00	
			14	E. $\frac{1}{2}$	9401	26- 7-'04	320.00	
			16	All	9401	26- 7-'04	640.00	
			18	W. $\frac{1}{2}$ & N.E. $\frac{1}{4}$	9401	26- 7-'01	480.00	
			20	All	9401	26- 7-'04	640.00	
			22	S.W. $\frac{1}{4}$	9401	26- 7-'04	160.00	
			22	E. $\frac{1}{2}$	10259	21-10-'05	320.00	
			24	All	9401	26- 7-'04	640.00	
			26	N.E. $\frac{1}{4}$	9401	26- 7-'04	160.00	
			28	S.E. $\frac{1}{4}$	9475	18- 7-'04	160.00	
			29	All	10689	24- 4-'06	640.00	
			32	N.W. $\frac{1}{2}$ & S.E. $\frac{1}{4}$	11267	15- 3-'10	320.00	
			34	All	9401	26- 7-'04	640.00	
			36	All	9401	26- 7-'04	640.00	
			25	N. $\frac{1}{2}$	9402	17- 6-'04	71.16	North of River.
			35	N. $\frac{1}{2}$	8358	2- 5-'03	320.00	
			35	S. $\frac{1}{2}$ N. of R	8363	2- 5-'03	304.15	Bal. 1.50 S. of R. not in Irr. Blk.
			36	E. $\frac{1}{2}$ & N.W. $\frac{1}{4}$	9403	17- 6-'04	480.00	
			36	S.W. $\frac{1}{4}$	9402	17- 6-'04	133.25	North of River.
22	28	4	1	All	9404	20- 5-'04	640.00	
			2	All	9404	20- 5-'04	640.00	
			3	All	1111	25- 9-'88	554.09	East of River.
			5	Part N.E. $\frac{1}{4}$	3188	13-10-'96	99.63	North of River.
			7	N. $\frac{1}{2}$	8364	21- 4-'03	200.97	North of River.
			9	All	1111	25- 9-'88	640.00	
			11	All	10690	26- 4-'06	640.00	
			12	All	9404	20- 5-'04	640.00	
			13	All	9404	20- 5-'04	640.00	
			15	All	1111	25- 9-'88	640.00	
			17	All	9404	20- 5-'04	640.00	
18	S. $\frac{1}{2}$	10794	14- 7-'06	320.00				
19	All	9404	20- 5-'04	640.00				
21	All	9404	20- 5-'04	640.00				
23	All	9404	20- 5-'04	640.00				

22-28-W4

IRRIGATION  
BLOCK

## MAIN LINE LAND GRANT

DESCRIPTION				PATENT			REMARKS	
T	R.	M.	S.	Part of Section	No.	Date		Area
22	28	W4	25	All	9404	20- 5-'04	640 00	
			26	N.E. $\frac{1}{4}$	9404	20- 5-'04	160 00	
			27	All	9404	20- 5-'04	640 00	
			29	All	10690	26- 1-'06	610 00	
			30	N. $\frac{1}{2}$	10794	14- 7-'06	320 00	
			31	All	8366	23- 1-'03	637 00	
			33	All	9404	20- 5-'04	636 00	
			35	All	9401	20- 5-'04	637 00	
23	28	1	1	All	9405	16- 6-'04	638 94	
			2	N. $\frac{1}{2}$	9405	16- 6-'04	320 00	
			2	S.E. $\frac{1}{4}$	11303	29- 8-'11	161 46	
			3	W. $\frac{1}{2}$	4480	4- 7-'00	324 34	
			3	E. $\frac{1}{2}$	9405	16- 6-'04	321 38	
			5	All	9405	16- 6-'04	642 16	
			7	All	9405	16- 6-'04	640 00	
			9	All	9405	16- 6-'04	640 00	
			11	All	10691	26- 4-'06	640 00	
			12	E. $\frac{1}{2}$	9476	18- 7-'04	320 00	
			13	N. $\frac{1}{2}$	9406	15- 6-'04	295 66	Bal. Right of way.
			13	S. $\frac{1}{2}$	9405	16- 6-'04	320 00	
			15	W. $\frac{1}{2}$ & N.E. $\frac{1}{4}$	9406	15- 6-'04	455 61	Bal. Right of way.
			15	S.E. $\frac{1}{4}$	9405	16- 6-'04	160 00	
			16	N.W. $\frac{1}{4}$	9405	16- 6-'04	160 00	
			17	N. $\frac{1}{2}$	9405	16- 6-'04	320 00	
			17	S. $\frac{1}{2}$	9406	15- 6-'04	295 46	Bal. Right of way.
			19	All	9405	16- 6-'04	640 00	
			21	All	9405	16- 6-'04	640 00	
			22	L.S. 11,12,14	9405	16- 6-'04	120 00	
			23	All	9405	16- 6-'04	640 00	
			25	All	9405	16- 6-'04	610 00	
27	All	9405	16- 6-'04	640 00				
29	All	10422	26-12-'05	640 00				
31	All	9405	16- 6-'04	640 00				
33	All	8368	18- 4-'03	640 00				
35	N. $\frac{1}{2}$	9407	19- 5-'04	320 00				
35	S. $\frac{1}{2}$	9405	16- 6-'04	320 00				
21	28	1	1	All	8369	24- 4-'03	640 00	
			2	N.W. $\frac{1}{4}$	10795	14- 7-'06	160 00	
			3	N. $\frac{1}{2}$	8369	24- 4-'03	320 00	
			3	S. $\frac{1}{2}$	8370	20- 4-'03	320 00	
			5	N. $\frac{1}{2}$	9409	28- 7-'04	320 00	
			5	S. $\frac{1}{2}$	9408	22- 7-'04	320 00	



CANADIAN PACIFIC RAILWAY

DESCRIPTION					PATENT			REMARKS
T.	R.	M.	S.	Part of Section	No.	Date	Area	
24	28	W4	7	W. 1/2 & S.E. 1/4	9409	28- 7-'04	480 00	
			7	N.E. 1/4	9408	22- 7-'04	160 00	
			9	All	9408	22- 7-'04	640 00	
			10	E. 1/2	10795	14- 7-'06	320 00	
			11	All	10692	26- 4-'06	640 00	
			12	S.W. 1/4	9408	22- 7-'04	160 00	
			13	All	9408	22- 7-'04	640 00	
			14	S.W. 1/4	10795	14- 7-'06	160 00	
			11	N.E. 1/4	11136	25- 7-'07	160 00	
			15	All	9408	22- 7-'04	640 00	
			17	All	9408	22- 7-'04	640 00	
			19	All	9408	22- 7-'04	640 00	
			20	N.W. 1/4	10719	28- 5-'06	160 00	
			20	N.E. 1/4	9408	22- 7-'04	160 00	
			21	All	8369	24- 4-'03	640 00	
			23	All	9408	22- 7-'04	640 00	
			24	S.W. 1/4	10765	28- 5-'06	160 00	
			25	All	9408	22- 7-'04	640 00	
			27	All	9408	22- 7-'04	640 00	
			28	S.W. 1/4	9477	18- 7-'04	160 00	
			29	All	10423	26-12-'05	640 00	
			31	All	9408	22- 7-'04	640 00	
			33	All	9408	22- 7-'04	640 00	
			34	N. 1/2	9477	18- 7-'04	320 00	
			34	S.W. 1/4	10379	24-11-'05	160 00	
			35	All	9408	22- 7-'04	640 00	
			36	N.W. 1/4	9408	22- 7-'04	160 00	
			36	N.E. 1/4	11283	20- 6-'10	160 00	
36	S.E. 1/4	11297	4- 7-'11	160 00				
25	28	4	1	All	9410	12- 8-'04	640 00	
			3	All	9410	12- 8-'04	640 00	
			4	S. 1/2	9478	19- 7-'04	320 00	
			5	All	9410	12- 8-'04	640 00	
			7	All	9410	12- 8-'04	640 00	
			9	All	9410	12- 8-'04	640 00	
			10	W. 1/2	9478	19- 7-'04	320 00	
			11	All	10693	26- 4-'06	640 00	
			12	S.E. 1/4	9410	12- 8-'04	160 00	
			13	All	9410	12- 8-'04	640 00	
			14	N.W. 1/4	10490	19- 2-'06	160 00	
			14	N.E. 1/4	9410	12- 8-'04	160 00	
			15	All	9410	12- 8-'04	640 00	

**25-28-W4**  
IRRIGATION  
BLOCK

**MAIN LINE LAND GRANT**

DESCRIPTION				PATENT			REMARKS				
T.	R.	M.	S.	Part of Section	No.	Date		Area			
25	28	W4	16	N.W. <sup>1</sup> / <sub>4</sub>	11268	11- 4-'10	160 00				
			16	N.E. <sup>1</sup> / <sub>4</sub>	10490	19- 2-'06	160 00				
			16	S.E. <sup>1</sup> / <sub>4</sub>	9410	12- 8-'04	160 00				
			17	All	9440	12- 8-'04	640 00				
			19	All	9410	12- 8-'04	640 00				
			20	S.W. <sup>1</sup> / <sub>4</sub> & N.E. <sup>1</sup> / <sub>4</sub>	9478	19- 7-'04	320 00				
			21	All	9410	12- 8-'04	640 00				
			22	N. <sup>1</sup> / <sub>2</sub>	9410	12- 8-'04	320 00				
			23	All	9410	12- 8-'04	640 00				
			24	All	9410	12- 8-'04	640 00				
			25	All	9410	12- 8-'04	640 00				
			27	All	9410	12- 8-'04	640 00				
			28	All	9410	12- 8-'04	640 00				
			29	All	10693	26- 4-'06	640 00				
			30	N. <sup>1</sup> / <sub>2</sub>	9410	12- 8-'04	320 00				
			30	S.W. <sup>1</sup> / <sub>4</sub>	9478	19- 7-'04	160 00				
			31	All	9410	12- 8-'04	640 00				
			32	E. <sup>1</sup> / <sub>2</sub> & N.W. <sup>1</sup> / <sub>4</sub>	9410	12- 8-'04	480 00				
			33	All	9410	12- 8-'04	640 00				
			34	All	9410	12- 8-'04	640 00				
			35	All	9410	12- 8-'04	640 00				
			36	All	9410	12- 8-'04	640 00				
			26	28	4	1	All	9411	27- 7-'04	640 00	
						2	All	9411	27- 7-'04	640 00	
						3	W. <sup>1</sup> / <sub>2</sub>	9549	26- 7-'04	315 00	Balance Lake.
						3	E. <sup>1</sup> / <sub>2</sub>	9411	27- 7-'04	320 00	
						4	W. <sup>1</sup> / <sub>2</sub>	9411	27- 7-'04	320 00	
						4	E. <sup>1</sup> / <sub>2</sub>	9549	26- 7-'04	283 50	Balance Lake.
						5	All	9411	27- 7-'04	640 00	
						6	S.E. <sup>1</sup> / <sub>4</sub>	9411	27- 7-'04	160 00	
						7	All	9411	27- 7-'04	640 00	
						9	W. <sup>1</sup> / <sub>2</sub>	9549	26- 7-'04	264 27	Balance Lake.
						9	E. <sup>1</sup> / <sub>2</sub>	9411	27- 7-'04	320 00	
						10	W. <sup>1</sup> / <sub>2</sub>	9549	26- 7-'04	171 35	Balance Lake.
						10	E. <sup>1</sup> / <sub>2</sub>	9411	27- 7-'04	320 00	
						11	All	10694	26- 4-'06	640 00	
12	All	9411				27- 7-'04	640 00				
13	All	9411				27- 7-'04	640 00				
14	All	9411	27- 7-'04	640 00							
15	E. <sup>1</sup> / <sub>2</sub> & N.W. <sup>1</sup> / <sub>4</sub>	9411	27- 7-'04	480 00							
15	S.W. <sup>1</sup> / <sub>4</sub>	9549	26- 7-'04	144 70	Balance Lakes.						
16	S. <sup>1</sup> / <sub>2</sub>	9411	27- 7-'04	320 00							

CANADIAN PACIFIC RAILWAY

DESCRIPTION				PATENT			REMARKS				
T.	R.	M.	S.	Part of Section	No.	Date		Area			
26	28	W 4	17	All	9111	27- 7-'04	640 00				
			18	E. $\frac{1}{2}$	9411	27- 7-'04	320 00				
			18	N.W. $\frac{1}{4}$	11231	8- 5-'09	160 00				
			19	All	9411	27- 7-'04	640 00				
			20	All	9411	27- 7-'04	640 00				
			21	All	9411	27- 7-'04	640 00				
			22	All	9411	27- 7-'04	640 00				
			23	All	9411	27- 7-'04	640 00				
			24	E. $\frac{1}{2}$ & S.W. $\frac{1}{4}$	9411	27- 7-'04	480 00				
			25	All	9411	27- 7-'04	640 00				
			26	N.E. $\frac{1}{4}$	9411	27- 7-'04	160 00				
			27	All	9411	27- 7-'04	640 00				
			28	E. $\frac{1}{2}$ & N.W. $\frac{1}{4}$	9411	27- 7-'04	480 00				
			29	All	10694	26- 4-'06	640 00				
			30	All	9411	27- 7-'04	640 00				
			31	All	9411	27- 7-'04	639 11				
			32	All	9411	27- 7-'04	636 19				
			33	All	9411	27- 7-'04	636 40				
			34	All	9411	27- 7-'04	636 64				
			35	All	9411	27- 7-'04	636 88				
			36	All	9411	27- 7-'04	637 12				
			27	28	4	1	N. $\frac{1}{2}$	9550	26- 7-'04	251 62	Balance Lake.
						1	S. $\frac{1}{2}$	9412	28- 7-'04	319 78	
						2	E. $\frac{1}{2}$ & S.W. $\frac{1}{4}$	9412	28- 7-'04	478 82	
						3	All	9412	28- 7-'04	637 72	
						4	All	9412	28- 7-'04	636 56	
						5	All	9412	28- 7-'04	635 67	
						6	All	9412	28- 7-'04	640 48	
						7	All	8371	21- 4-'03	640 00	
						9	All	9412	28- 7-'04	640 00	
						10	All	9412	28- 7-'04	640 00	
						11	All	10695	26- 4-'06	640 00	
						12	All	9550	26- 7-'04	385 90	
						13	All	9412	28- 7-'04	640 00	
						14	All	9412	28- 7-'04	640 00	
						15	All	8371	21- 4-'03	640 00	
16	N.E. $\frac{1}{4}$ & S.W. $\frac{1}{4}$	9412				28- 7-'04	320 00				
16	N.W. $\frac{1}{4}$	10257				17- 8-'05	160 00				
17	All	9412				28- 7-'04	640 00				
18	W. $\frac{1}{2}$ N.E. $\frac{1}{4}$	9412				28- 7-'04	480 00				
19	All	9412	28- 7-'04	640 00							

27-28-W4  
IRRIGATION  
BLOCK

MAIN LINE LAND GRANT

DESCRIPTION				PATENT			REMARKS
T	R.	M.	S.	Part of Section	No.	Date	
27	28	W4	20	W $\frac{1}{2}$ & S.E. $\frac{1}{4}$	9412	28-7-01	180 00
			21	All	8374	21-4-03	640 00
			22	All	9412	28-7-01	640 00
			23	All	9412	28-7-01	640 00
			24	All	9412	28-7-01	640 00
			25	All	9412	28-7-01	640 00
			26	N.E. $\frac{1}{4}$	9412	28-7-01	160 00
			27	All	9412	28-7-01	640 00
			28	All	9412	28-7-01	640 00
			29	All	10695	26-4-06	640 00
			30	All	9412	28-7-01	640 00
			31	All	8179	3-2-03	640 00
			32	All	9412	28-7-01	640 00
			33	All	9412	28-7-01	640 00
			34	All	9412	28-7-01	640 00
			35	All	9412	28-7-01	640 00
			36	All	9412	28-7-01	640 00
28	28	W4	1	All	9413	18-7-04	640 00
			2	N.E. $\frac{1}{4}$	9479	18-7-04	160 00
			2	S $\frac{1}{2}$	9413	18-7-04	320 00
			3	All	9413	18-7-04	640 00
			4	All	9413	18-7-04	640 00
			5	All	9413	18-7-04	640 00
			6	All	9413	18-7-04	640 00
			7	All	9413	18-7-04	640 00
			9	All	9413	18-7-04	640 00
			10	N.E. $\frac{1}{4}$	11289	4-7-11	160 00
			10	S.E. $\frac{1}{4}$	10764	28-5-06	160 00
			11	All	10696	26-4-06	640 00
			12	S.W. $\frac{1}{4}$	11288	4-7-11	160 00
			16	S.W. $\frac{1}{4}$	10256	17-8-05	160 00
			17	All	8372	21-4-03	640 00
			18	All	9413	18-7-04	640 00
			20	W $\frac{1}{2}$	9413	18-7-04	320 00
22	N.E. $\frac{1}{4}$	11275	20-6-10	160 00			
24	W $\frac{1}{2}$	10482	13-2-06	320 00			
28	S.E. $\frac{1}{4}$	9479	18-7-04	160 00			
29	All	10696	26-4-06	640 00			
32	N $\frac{1}{2}$	9479	18-7-04	320 00			
32	S $\frac{1}{2}$	9413	18-7-04	320 00			
36	N.W. $\frac{1}{4}$	10462	16-1-06	160 00			
36	N.E. $\frac{1}{4}$	10256	17-8-05	160 00			

CANADIAN PACIFIC RAILWAY

DESCRIPTION					PATENT			REMARKS
T.	R.	M.	S.	Part of Section	No.	Date	Area	
22	29	W4	3	W 1/2 N. of R.	3552	30-12-97	39 90	Bal 245.80 S. of R. not in Irr. Blk
			4	N.E. 1/4	9415	18- 7-01	34 20	North of River.
			9	All	3022	19- 5-96	118 10	North of River.
			14	W 1/2 & N.E. 1/4	10697	18- 5-06	302 50	North of River
			13	All	8387	22- 4-03	640 00	
			15	N. 1/2	9414	25- 7-01	320 00	
			15	S. 1/2	2132	17-11-92	30 00	
			17	All	2908	19-11-94	360 20	East of River
			19	N. 1/2 (frac.)	8388	22- 4-03	23 00	North of River
			24	All	9414	25- 7-01	640 00	
			23	All	9414	25- 7-01	640 00	
			24	S.E. 1/4	9180	18- 7-04	160 00	
			25	All	9414	25- 7-01	640 00	
			26	N.E. 1/4	9414	25- 7-01	160 00	
			27	All	9414	25- 7-01	640 00	
			29	All	10698	26- 4-06	640 00	
			34	S. 1/2 (frac.)	4347	24-10-99	29 20	South of River
			33	All	8387	22- 4-03	638 82	
			35	All	9414	25- 7-01	638 82	
			36	All	16796	14- 7-06	638 82	
23	29	1	1	All	9416	30- 6-01	640 60	
			3	All	9416	30- 6-01	640 12	
			9	N. 1/2 (frac.)	8367	21- 4-03	275 78	
			9	S.W. 1/4 (frac.)	1758	4- 2-94	108 00	
			9	S.E. 1/4	5098	15- 3-01	160 00	
			10	S.E. 1/4	10849	24- 7-06	160 00	
			14	All	10258	17- 8-05	640 00	
			13	N. 1/2	8601	29- 7-03	320 00	
			13	S. 1/2	8600	12- 8-03	282 85	Bal. Right of way.
			15	W. 1/2 & S.E. 1/4	9416	30- 6-01	480 00	
			15	N.E. 1/4	9418	13- 8-01	156 28	Bal. Right of way.
			21	W. 1/2 & S.E. 1/4 (frac.)	9416	30- 6-01	391 28	Bal. Right of way.
			21	N.E. 1/4	9418	13- 8-01	157 96	Bal. Right of way.
			23	All	9416	30- 6-01	640 00	
			25	All	8389	20- 4-03	640 00	
			27	All	9416	30- 6-01	640 00	
			33	N. 1/2 (frac.)	8389	20- 4-03	275 46	
			33	S. 1/2 (frac.)	8390	22- 4-03	258 10	Bal. Right of way.
			35	All	8389	20- 4-03	640 00	
24	29	4	1	All	9419	29- 6-04	640 00	

MAIN LINE LAND GRANT

DESCRIPTION				PATENT			REMARKS	
T	R.	M.	S.	Part of Section	No.	Date		Area
24	29	4	3	All	9119	29-6-01	640 00	
				All (frac)	3909	18-10-98	550 71	
				All	10700	26-1-06	640 00	
				All	9119	29-6-01	640 00	
				N $\frac{1}{2}$	5043	9-3-01	320 00	
				S $\frac{1}{2}$	8391	21-1-03	320 00	
				All (frac)	9119	29-6-01	550 17	
				All	9119	29-6-01	600 00	
				All	9119	29-6-01	640 00	
				All	9119	29-6-01	640 00	
				All (frac)	9119	29-6-01	550 28	
				All	9119	29-6-01	640 00	
				S.W. $\frac{1}{4}$ , E. S. 2	10704	26-1-06	200 00	
				25	29	4	1	All
E. $\frac{1}{2}$ of S.E. $\frac{1}{4}$	9120	26-7-01	80 00					
N.W. $\frac{1}{4}$	10887	27-3-07	160 00					
All	9120	26-7-01	640 00					
All (frac)	9120	26-7-01	550 10					
All	10702	26-1-06	640 00					
S.W. $\frac{1}{4}$	10251	21-8-05	160 00					
All	9120	26-7-01	640 00					
All	8392	20-1-03	640 00					
All (frac)	9120	26-7-01	550 20					
N.E. $\frac{1}{4}$	10251	21-8-05	160 00					
All	9120	26-7-01	640 00					
All	9120	26-7-01	640 00					
All	9120	26-7-01	640 00					
N.W. $\frac{1}{4}$ (frac)	10891	9-1-07	115 05					
S.W. $\frac{1}{4}$ (frac)	10251	21-8-05	155 07					
W. $\frac{1}{2}$ (frac)	9121	25-7-01	230 01					
E. $\frac{1}{2}$	9120	26-7-01	320 00					
S.E. $\frac{1}{4}$	9120	26-7-01	160 00					
All	9120	26-7-01	640 00					
26	29	4	1	All	9122	14-6-01	640 00	
				N.E. $\frac{1}{4}$	9124	18-7-01	98 88	Balance Lake.
				S.E. $\frac{1}{4}$	9551	26-7-01	155 31	Balance Lake.
				All	8393	21-1-03	640 00	
				N.W. $\frac{1}{4}$ (frac)	9181	26-7-01	111 91	
				W. $\frac{1}{2}$ (frac)	8393	21-1-03	229 61	
				E. $\frac{1}{2}$	8391	20-1-03	320 00	
				S.W. $\frac{1}{4}$	9181	26-7-01	160 00	
				W. $\frac{1}{2}$ & N.E. $\frac{1}{4}$	10703	26-1-06	480 00	

CANADIAN PACIFIC RAILWAY

DESCRIPTION					PATENT			REMARKS
T.	R.	M.	S.	Part of Section	No.	Date	Area	
26	29	W4	11	S.E. $\frac{1}{4}$	11131	10- 7-'07	143 50	Balance Lake.
			13	All	9422	14- 6-'04	640 00	
			15	All	9422	14- 6-'04	640 00	
			16	N.E. $\frac{1}{4}$	9423	4- 7-'04	160 00	
			21	W. $\frac{1}{2}$ (frac.)	8394	20- 4-'03	229 64	
			21	E. $\frac{1}{2}$	8393	21- 4-'03	320 00	
			23	All	9422	14- 6-'04	640 00	
			24	S.W. $\frac{1}{4}$	9422	14- 6-'04	160 00	
			25	All	8393	21- 4-'03	640 00	
			26	N.E. $\frac{1}{4}$	10896	9- 1-'07	160 00	
			27	All	9422	14- 6-'04	640 00	
			28	Frac. S.W. $\frac{1}{4}$ & L.S. 11	9481	26- 7-'04	154 63	
			28	N.E. $\frac{1}{4}$	9423	4- 7-'04	160 00	
			33	E. $\frac{1}{2}$ & N.W. $\frac{1}{4}$	9423	4- 7-'04	434 84	
			33	S.W. $\frac{1}{4}$ (frac.)	9422	14- 6-'04	144 79	
			34	S. $\frac{1}{2}$	9422	14- 6-'04	320 00	
			35	All	8393	21- 4-'03	634 52	
			36	N. $\frac{1}{2}$	9422	14- 6-'04	312 40	
27	29	4	1	All	9425	27- 7-'04	633 84	
			2	N.E. $\frac{1}{4}$	11121	20- 5-'07	160 00	
			2	S.E. $\frac{1}{4}$	10764	28- 5-'06	157 90	
			3	All (frac.)	8395	9- 5-'03	320 32	
			10	N. $\frac{1}{2}$ (frac.)	9426	27- 7-'04	159 72	
			11	All	10704	26- 4-'06	640 00	
			12	All	9425	27- 7-'04	640 00	
			13	All	8396	9- 5-'03	640 00	
			14	N. $\frac{1}{2}$	10255	17- 8-'05	320 00	
			14	S.E. $\frac{1}{4}$	9425	27- 7-'04	160 00	
			15	All (frac.)	9426	27- 7-'04	349 00	
			22	All (frac.)	9425	27- 7-'04	318 60	
			23	All	8396	9- 5-'03	640 00	
			24	N.W. $\frac{1}{4}$	11134	12- 7-'07	160 00	
			24	S.E. $\frac{1}{4}$	9425	27- 7-'04	160 00	
			25	W. $\frac{1}{2}$	8397	8- 5-'03	220 90	Balance Lake.
			25	E. $\frac{1}{2}$	8396	9- 5-'03	320 00	
			26	N.E. $\frac{1}{4}$ Part	11235	21- 9-'09	132 00	Balance Lake.
			27	All (frac.)	9425	27- 7-'04	318 29	
			34	All (frac.)	9425	27- 7-'04	318 09	
			35	All	8398	3- 2-'03	640 00	
			36	E. $\frac{1}{2}$ & N.W. $\frac{1}{4}$	9425	27- 7-'04	480 00	
28	29	4	1	All	8181	3- 2-'03	640 00	

MAIN LINE LAND GRANT

DESCRIPTION				PATENT			REMARKS	
T.	R.	M.	S.	Part of Section	No.	Date		Area
28	29	W4	2	E. $\frac{1}{2}$ & N.W. $\frac{1}{4}$	9427	27- 7-'04	480.00	
			2	S.W. $\frac{1}{4}$	9482	18- 7-'04	160.00	
			3	All (frac.)	9427	27- 7-'04	318.12	
			10	N.E. $\frac{1}{4}$ (frac.)	9482	18- 7-'04	159.16	
			10	S. $\frac{1}{2}$ (frac.)	9427	27- 7-'04	159.12	
			11	All	10705	26- 4-'06	640.00	
			12	E. $\frac{1}{2}$ & S.W. $\frac{1}{4}$	9427	27- 7-'04	480.00	
			13	All	9427	27- 7-'04	640.00	
			14	N.E. $\frac{1}{4}$	9427	27- 7-'04	160.00	
			15	All (frac.)	8398	21- 4-'03	318.40	
			22	N. $\frac{1}{2}$ (frac.)	9427	27- 7-'04	159.20	
			23	All	8398	21- 4-'03	640.00	
			24	N.W. $\frac{1}{4}$	9482	18- 7-'04	160.00	
			24	N.E. $\frac{1}{4}$	9427	27- 7-'04	160.00	
			27	All (frac.)	8398	21- 4-'03	318.44	
			36	S.W. $\frac{1}{4}$	10260	21-10-'05	160.00	
22	1	W5	25	N.E. $\frac{1}{4}$	2280	30- 6-'93	64.05	East of River.
			25	S.E. $\frac{1}{4}$	7520	30- 7-'01	94.75	East of River.
23	1	5	13	All E. of River.	3907	20-10-'98	556.27	Bal. 11.00 W. of R not in Irr. Blk.
			23	E. $\frac{1}{2}$	3906	20-10-'98	94.00	East of River.
			25	E. $\frac{1}{2}$ & S.W. $\frac{1}{4}$	7523	30- 7-'01	487.74	
			25	N.W. $\frac{1}{4}$	7525	30- 7-'01	159.00	
24	1	5	1	All E. of River.	1278	2- 5-'89	263.00	Bal. 320.00 W. of R. not in Irr. Blk.
			13	S. $\frac{1}{2}$	7528	31- 7-'01	134.00	East of River.
			13	N.E. $\frac{1}{4}$ S. of Tr'l	7527	31- 7-'01	27.22	Bal. 132.78 N. of Trail not in Irr. Block.



## LANDS NOT PREVIOUSLY LISTED

DESCRIPTION					PATENT			REMARKS
T.	R.	M.	S.	Part of Section	No.	Date	Area	
18	11	W4	36	N.E. 1/4	9487	7- 8-'04	128 39	
28	20	4	7	S. 1/4	10253	11- 9-'05	247 50	
28	28	4	10	N.W. 1/4	10764	28- 5-'06	160 00	
							<u>505 89</u>	

LANDS PATENTED TO THE COMPANY UNDER THE MAIN LINE  
LAND GRANT AND RE-VESTED IN THE CROWN

DESCRIPTION					PATENT		REMARKS	
T.	R.	M.	S.	Part of Section	No.	Area		
22	12	W1	4	S.E. 1/4	9176	22 00		
25	16	4	13	N.E. 1/4	9264	160 00		
26	20	4	3	S.W. 1/4	9319	160 00		
				S.E. 1/4	9319	160 00		
23	21	4	28	S.E. 1/4	9470	160 00		
27	24	4	17	N.E. 1/4 & S.W. 1/4	9330	320 00		
				S.W. 1/4	9330	160 00		
				N.W. 1/4	9330	160 00		
27	22	4	36	S.W. 1/4	9338	160 00		
							<u>1,462.00</u>	

**Lands Patented to the Canadian  
Pacific Railway Company, under  
the Main Line Land Grant, West  
of the 5th Meridian**



## MAIN LINE LAND GRANT

DESCRIPTION					PATENT			REMARKS
T.	R.	M.	S.	Part of Section	No.	Date	Area	
7	1	W5	16	L.S. 16	3714	30- 5-'98	40 00	
			22	L.S. 4	3714	30- 5-'98	40 00	
19	1	5	21	All	7507	30- 7-'01	640 00	
			23	N. $\frac{1}{2}$	7507	30- 7-'01	320 00	
			23	S. $\frac{1}{2}$	9461	28- 6-'04	320 00	
			25	W. $\frac{1}{2}$ & N.E. $\frac{1}{4}$	7507	30- 7-'01	180 00	
			25	S.E. $\frac{1}{4}$	4817	24-12-'00	160 00	
			27	All	7507	30- 7-'01	610 00	
			31	All	7507	30- 7-'01	610 00	
			33	E. $\frac{1}{2}$ & S.W. $\frac{1}{4}$	7507	30- 7-'01	180 00	
			33	N.W. $\frac{1}{4}$	8399	20- 1-'03	160 00	
			35	W. $\frac{1}{2}$ & N.E. $\frac{1}{4}$	7507	30- 7-'01	180 00	
			35	S.E. $\frac{1}{4}$	4976	7- 3-'01	160 00	
20	1	5	1	All	7508	29- 7-'01	610 00	
			3	All	7508	29- 7-'01	610 00	
			5	W. $\frac{1}{2}$ & N.E. $\frac{1}{4}$	7508	29- 7-'01	180 00	
			5	S.E. $\frac{1}{4}$	9462	22- 6-'04	160 00	
			7	E. $\frac{1}{2}$ , S.W. $\frac{1}{4}$ , 1, S. 11, 12, 14	7508	29- 7-'01	600 00	
			7	L.S. 13	9462	22- 6-'04	40 00	
			9	All	7508	29- 7-'01	610 00	
			13	All	7508	29- 7-'01	610 00	
			15	N. $\frac{1}{2}$	7509	31- 7-'01	312 00	Balance Roadway
			15	S. $\frac{1}{2}$	7508	29- 7-'01	320 00	
			17	S. $\frac{1}{2}$	7508	29- 7-'01	320 00	
			17	N.E. $\frac{1}{4}$ , L.S. 11 & 12	7509	31- 7-'01	236 00	Balance Roadway.
			17	N. $\frac{1}{2}$ of N.W. $\frac{1}{4}$	9832	22- 3-'05	76 00	Balance Roadway.
			21	All	7508	29- 7-'01	610 00	
			23	All	7508	29- 7-'01	610 00	
			25	W. $\frac{1}{2}$ & S.E. $\frac{1}{4}$	7508	29- 7-'01	180 00	
			25	N.E. $\frac{1}{4}$	7510	1- 8-'01	150 83	Bal. R. of way & Road.
			25	N.E. $\frac{1}{4}$	2300	3-10-'93	5 32	C.&E. R. of way.
			27	W. $\frac{1}{2}$ & S.E. $\frac{1}{4}$	7508	29- 7-'01	180 00	
			27	N.E. $\frac{1}{4}$	4819	2- 3-'01	160 00	
			31	N. $\frac{1}{2}$	1355	19- 9-'89	320 00	
			31	S.W. $\frac{1}{4}$	3173	17- 9-'97	160 00	
			31	S.E. $\frac{1}{4}$	7508	29- 7-'01	160 00	
			33	N. $\frac{1}{2}$	7508	29- 7-'01	320 00	
			33	S. $\frac{1}{2}$	7511	31- 7-'01	312 00	Balance Roadway.
			35	N.W. $\frac{1}{4}$	7508	29- 7-'01	160 00	

## CANADIAN PACIFIC RAILWAY

DESCRIPTION					PATENT			REMARKS
T.	R.	M.	S.	Part of Section	No.	Date	Area	
20	1	W5	35	N.E. <sub>1</sub>	7513	30- 7-'01	153.70	Bal. Right of way.
			35	N.E. <sub>1</sub>	2308	28- 8-'93	6.30	C.&E. R. of way.
			35	S.W. <sub>1</sub>	7511	31- 7-'01	156.00	Balance Roadway.
			35	S.E. <sub>1</sub>	7512	31- 7-'01	153.25	Bal. R. of way & Road.
21	1	5	35	S.E. <sub>1</sub>	2308	28- 8-'93	2.75	C.&E. R. of way.
			1	E. <sub>1</sub> & S.W. <sub>1</sub>	7511	30- 7-'01	180.00	
			1	N.W. <sub>1</sub>	7515	29- 7-'01	159.97	Bal. Right of way.
			1	N.W. <sub>1</sub>	2100	31-10-'94	0.03	C.&E. R. of way.
			3	W. <sub>1</sub>	7514	30- 7-'01	320.00	
			3	E. <sub>1</sub>	5200	11- 3-'01	320.00	
			5	E. <sub>1</sub> & S.W. <sub>1</sub>	7514	30- 7-'01	180.00	
			5	N.W. <sub>1</sub>	1123	31-10-'89	160.00	
			7	W. <sub>1</sub> & N.E. <sub>1</sub>	7514	30- 7-'01	480.00	
			7	S.E. <sub>1</sub>	1121	31-10-'89	160.00	
			9	W. <sub>1</sub> & S.E. <sub>1</sub>	7511	30- 7-'01	180.00	
			9	N.E. <sub>1</sub>	1730	28- 4-'91	160.00	
			13	N.W. <sub>1</sub>	7511	30- 7-'01	460.00	
			13	N.E. <sub>1</sub>	3918	11-11-'98	105.14	B. R. of W. and L.
			13	N.E. <sub>1</sub>	2398	31-10-'91	3.26	C.&E. R. of way.
			13	S. <sub>1</sub>	7516	29- 7-'01	261.01	B. R. of W. and L.
			13	S. <sub>1</sub>	2781	2- 3-'97	7.36	C.&E. R. of way.
			15	All	7511	30- 7-'01	640.00	
			17	All	7511	30- 7-'01	640.00	
			19	N.W. <sub>1</sub>	7514	30- 7-'01	160.00	
19	E. <sub>1</sub>	7517	29- 7-'01	320.00				
19	S.W. <sub>1</sub>	1771	1- 9-'00	160.00				
21	All	7678	21-11-'01	640.00				
23	N. <sub>1</sub>	S.W. <sub>1</sub>		6153	1- 5-'01	320.00		
				2118	27- 4-'91	160.00		
23	S.E. <sub>1</sub>	7514	30- 7-'01	160.00				
25	N.W. <sub>1</sub>	1053	20- 4-'99	160.00				
25	N.E. <sub>1</sub>	4036	11- 4-'99	152.92	Bal. Right of way.			
25	N.E. <sub>1</sub>	2399	31-10-'94	7.08	C.&E. R. of way.			
25	S.W. <sub>1</sub>	1069	5- 5-'99	160.00				
25	S.E. <sub>1</sub>	4068	5- 5-'99	153.98	Bal. Right of way.			
25	S.E. <sub>1</sub>	2301	3-10-'93	6.02	C.&E. R. of way.			
27	All	7514	30- 7-'01	640.00				
31	W. <sub>1</sub> & N.E. <sub>1</sub>	7514	30- 7-'01	480.00				
31	S.E. <sub>1</sub>	1194	26- 4-'89	160.00				
33	N.W. <sub>1</sub>	2823	20- 6-'95	160.00				
33	S.W. <sub>1</sub>	3499	17- 4-'98	160.00				

## MAIN LINE LAND GRANT

DESCRIPTION					PATENT			REMARKS
T.	R.	M.	S.	Part of Section	No.	Date	Area	
21	1	W5	33	E.1/2	7511	30- 7-'01	320 00	
			35	N.W.1/4	3180	17- 9-'97	160 00	
			35	S.W.1/4	7511	30- 7-'01	160 00	
			35	E.1/2	7518	30- 7-'01	312 50	Bal. Right of way.
			35	N.E.1/4	2123	33-12-'92	6 08	C.&E. R. of way.
			35	S.E.1/4	2122	12-12-'92	4 12	C.&E. R. of way.
22	1	5	1	N.W.1/4	1718	2- 2-'91	160 00	
			1	S.W.1/4	1770	27- 2-'91	160 00	
			1	E.1/2	3360	10- 6-'97	320 60	
			3	All	7519	1- 8-'01	610 00	
			5	All	251	13-10-'85	610 00	
			7	All	7519	1- 8-'01	610 00	
			9	N.W.1/4	567	22- 6-'87	160 00	
			9	N.E.1/4	290	31-10-'85	160 00	
			9	S.W.1/4	1735	29- 1-'91	160 00	
			9	S.E.1/4	765	2-11-'87	160 00	
			13	N.W.1/4 & S.E.1/4	7519	1- 8-'01	320 00	
			13	N.E.1/4	7522	30- 7-'01	160 00	
			13	S.W.1/4	3833	28- 9-'98	160 00	
			15	N.W.1/4	2017	2- 1-'92	160 00	
			15	N.E.1/4	4167	11- 5-'00	153 10	Bal. Right of way.
			15	N.E.1/4	2121	19-12-'92	6 90	C.&E. R. of way.
			15	S.1/2	3854	11-10-'98	316 72	Bal. Right of way.
			15	S.E.1/4	2193	22- 2-'97	3 28	C.&E. R. of way.
			17	E.1/2 & S.W.1/4	7519	1- 8-'01	180 00	
			17	N.W.1/4	2813	29- 7-'95	160 00	
			18	1/2 of L.S. 1 & 5 & L.S. 3 & 6.	4393	16-11-'99	120 00	
			19	W.1/2 & N.E.1/4	7519	1- 8-'01	180 00	
			19	S.E.1/4	2909	19-11-'91	160 00	
			21	N.W.1/4	7519	1- 8-'01	160 00	
			21	S.W.1/4	3179	17- 9-'97	160 00	
			21	N.E.1/4	2131	7-11-'92	160 00	
			21	S.E.1/4	1756	3- 2-'91	160 00	
			23	All	3182	30- 9-'96	610 00	
			25	N.W.1/4	1628	22- 8-'90	160 00	
			25	N.E.1/4	1626	22- 8-'90	68 00	West of River.
25	Part S.W.1/4	1627	22-10-'90	81 50	Ind. Supply Farm.			
25	Part S.E.1/4	1625	22-10-'90	24 00	West of River.			
25	Part S.1/2	3175	8- 9-'96	98 50	Ind. Supply Farm.			
					West of River.			
					Ind. Supply Farm.			

## CANADIAN PACIFIC RAILWAY

DESCRIPTION					PATENT			REMARKS			
T.	R.	M.	S.	Part of Section	No.	Date	Area				
22	1	W5	27	N.W. 1/4	3488	20-11-'97	153 93	Bal. Right of way.			
			27	N.W. 1/4	2397	30-10-'91	6 07	C.&E. R. of way.			
			27	Part N.E. 1/4	3187	20-11-'97	38 00	W. of Ind. Farm.			
			27	Part N.E. 1/4	1630	22- 8-'90	118 00	Ind. Supply Farm.			
			27	S.W. 1/4	1893	17- 8-'91	160 00				
			27	S.E. 1/4	7521	30- 7-'01	99 50	Bal. Indian Farm.			
			27	Part S.E. 1/4	1629	22- 8-'90	60 50	Ind. Supply Farm.			
			31	All	7519	1- 8-'01	612 00				
			33	N.W. 1/4 & S.E. 1/4	2974	10- 2-'96	320 00				
			33	N.E. 1/4	2967	10- 2-'96	119 18	Bal. Right of way.			
			33	N.E. 1/4	2821	29- 6-'95	10 82	C.&E. R. of way.			
			33	S.W. 1/4	1701	31-10-'90	160 00				
			35	All	1631	22- 8-'90	610 00				
			23	1	5	1	N.W. 1/4	1635	22- 8-'90	160 00	
						1	S.W. 1/4	1631	22- 8-'90	160 32	
1	N.E. 1/4	1633				22- 8-'90	151 00	Balance River.			
1	S.E. 1/4	1632				28- 8-'90	161 05				
3	Part N.E. 1/4	1637				28- 8-'90	104 00	Easterly 26.00 Chains.			
3	Part S.E. 1/4	1636				28- 8-'90	193 81	Easterly 26.00 Chains.			
5	E. 1/2	609				5- 7-'87	320 00				
7	N.W. 1/4	7523				30- 7-'01	160 00				
7	N.E. 1/4	613				20- 7-'87	160 00				
7	S. 1/2	4011				18- 4-'99	320 00				
9	N.W. 1/4	7523				30- 7-'01	160 00				
9	N.E. 1/4	7521				30- 7-'01	156 82	Bal. Right of way.			
9	N.E. 1/4	2194				22- 2-'97	3 18	C.&E. R. of way.			
9	S. 1/2	609				5- 7-'87	320 00				
13	West of River	3907				20-10-'98	11 00	Bal. 556.27 E. of R. in Irr. Block.			
15	N.W. 1/4	2223				10- 3-'93	160 00				
15	N.E. 1/4	1890				14- 8-'91	160 00				
15	S. 1/2	2222				11- 3-'93	320 00				
17	W. 1/2	611				20- 7-'87	320 00				
17	E. 1/2	568				22- 6-'87	320 00				
19	W. 1/2	3174				9- 9-'96	320 00				
19	E. 1/2	7523	30- 7-'01	320 00							
21	S.W. 1/4	3550	28- 2-'98	160 00							
21	S.E. 1/4	2198	25- 7-'94	160 00							
21	N.E. 1/4	1185	28- 1-'89	160 00							
23	E. 1/2	5160	12- 3-'01	140 00	West of River.						

## MAIN LINE LAND GRANT

DESCRIPTION				PATENT			REMARKS	
T.	R.	M.	S.	Part of Section	No.	Date		Area
23	1	W5	27	N. $\frac{1}{2}$ & S.W. $\frac{1}{4}$	1550	26- 4-'90	480 00	
			27	S.E. $\frac{1}{4}$	2084	8- 7-'92	460 00	
			34	All	1160	22- 1-'89	640 00	
			33	W. $\frac{1}{2}$	609	5- 7-'87	320 00	
			33	E. $\frac{1}{2}$	336	48- 3-'86	320 00	
			35	N. $\frac{1}{2}$	609	5- 7-'87	345 00	Balance River.
			35	S. $\frac{1}{2}$	1249	22- 2-'89	275 00	Balance River.
24	1	5	1	All (W. of Riv.)	4278	2- 5-'89	320 00	Bal. 263.00 E. of R. in Irr. Block.
			3	N. $\frac{1}{2}$	610	2- 6-'87	345 00	Balance River.
			3	S.W. $\frac{1}{4}$	4845	5-12-'00	152 16	Bal. Right of way.
			3	S.W. $\frac{1}{4}$	9441	17- 3-'04	6 22	Right of way.
			3	S.E. $\frac{1}{4}$	7526	31- 7-'01	160 00	
			5	All	7526	31- 7-'01	640 00	
			7	N.W. $\frac{1}{4}$	7526	31- 7-'01	160 00	
			7	S. $\frac{1}{2}$	7527	31- 7-'01	320 00	
			9	W. $\frac{1}{2}$ & N.E. $\frac{1}{4}$	210	11- 6-'85	480 00	
			9	S.E. $\frac{1}{4}$ (frac.)	928	20- 1-'88	147 00	
			13	N.E. $\frac{1}{4}$ North of Trail	7527	31- 7-'01	132 78	Bal. 27.22 South of Trail in Irr. Blk.
			13	N.W. $\frac{1}{4}$	4285	27- 5-'89	458 00	Balance River.
			13	S. $\frac{1}{2}$	744	27- 7-'87	448 00	South of River.
			15	All	43	2- 4-'84	553 94	Bal. Right of way.
			17	N. $\frac{1}{2}$	7526a	31- 7-'01	232 00	B. R. of W. and R.
			17	S. $\frac{1}{2}$	7529	31- 7-'01	344 08	Bal. Right of way.
			19	All	2366	49-12-'93	584 40	B. R. of W. & Riv.
			24	All	1002	18- 1-'42	593 50	Bal. Boulevard.
			23	W. $\frac{1}{2}$	7526	31- 7-'01	320 00	
			23	N.E. $\frac{1}{4}$	4544	30- 6-'00	460 00	
			23	S.E. $\frac{1}{4}$	3483	20- 9-'97	460 00	
			25	All	7526	31- 7-'01	640 00	
			27	All	210	11- 6-'85	640 00	
31	W. $\frac{1}{2}$ & S.E. $\frac{1}{4}$	7527	31- 7-'01	480 00				
31	N.E. $\frac{1}{4}$	7526	31- 7-'01	160 00				
33	W. $\frac{1}{2}$ & N.E. $\frac{1}{4}$	7526	31- 7-'01	480 00				
33	S.E. $\frac{1}{4}$	1975	15- 3-'92	460 00				
35	N. $\frac{1}{2}$	3662	20- 5-'98	320 00				
35	S.W. $\frac{1}{4}$	4770	14- 7-'00	460 00				
35	S.E. $\frac{1}{4}$	7526	31- 7-'01	160 00				
25	4	5	1	All	7530	29- 7-'01	640 00	
			3	N.W. $\frac{1}{4}$	7530	29- 7-'01	160 00	
			3	N.E. $\frac{1}{4}$	7531	29- 7-'01	455 72	Bal. Right of way.



## CANADIAN PACIFIC RAILWAY

DESCRIPTION					PATENT			REMARKS
T.	R.	M.	S.	Part of Section	No.	Date	Area	
25	1	W5	3	N.E. 1/4	2121	12-12-'92	4 28	C.&E. R. of way.
			3	S.W. 1/4	7530a	29- 7-'01	157 15	Balance Roadway.
			3	S.E. 1/4	4067	5- 5-'99	160 00	
			5	All	7530	29- 7-'01	640 00	
			7	All	7530	29- 7-'01	640 00	
			9	All	4201	2- 8-'99	640 00	
			13	W. 1/2 & N.E. 1/4	7532	29- 7-'01	480 00	
			13	S.E. 1/4	7530	29- 7-'01	160 00	
			15	All	7530	29- 7-'01	640 00	
			17	All	7530	29- 7-'01	640 00	
			19	All	7530	29- 7-'01	640 00	
			21	N.W. 1/4	4176	7- 7-'99	160 00	
			21	N.E. 1/4	4197	10- 5-'00	160 00	
			21	S.W. 1/4	7530	29- 7-'01	160 00	
			21	S.E. 1/4	3496	31-12-'97	160 00	
			23	N.W. 1/4	7533	29- 7-'01	147 34	Bal. Right of way.
			23	N.W. 1/4	2944	20- 3-'97	12 66	C.&E. R. of way.
			23	S.W. 1/4	7531	29- 7-'01	153 88	Bal. Right of way.
			23	S.W. 1/4	2944	20- 3-'97	6 12	C.&E. R. of way.
			23	E. 1/2	7530	29- 7-'01	320 00	
			25	E. 1/2 & S.W. 1/4	7532	29- 7-'01	480 00	
			25	N.W. 1/4	7530	29- 7-'01	160 00	
			27	All	7530	29- 7-'01	640 00	
			31	All	7530	29- 7-'01	640 00	
			32	E. 1/2 & N.W. 1/4	9439	19- 4-'04	480 00	
			33	All	7530	29- 7-'01	640 00	
			35	W. 1/2 & N.E. 1/4	7530	29- 7-'01	480 00	
			35	S.E. 1/4	7531	29- 7-'01	155 02	Bal. Right of way.
			35	S.E. 1/4	2944	20- 3-'97	4 98	C.&E. R. of way.
26	1	5	1	E. 1/2 & S.W. 1/4	7535	1- 8-'01	467 83	Bal. Right of way.
			1	E. 1/2 & S.W. 1/4	2945	2- 3-'97	12 17	C.&E. R. of way.
			1	N.W. 1/4	7534	29- 7-'01	160 00	
			3	All	7534	29- 7-'01	640 00	
			5	All	7534	29- 7-'01	640 00	
			7	All	7531	29- 7-'01	640 00	
			9	All	7534	29- 7-'01	640 00	
			13	W. 1/2	7534	29- 7-'01	320 00	
			13	E. 1/2	7535	1- 8-'01	308 00	Bal. Right of way.
			13	E. 1/2	2945	2- 3-'97	12 00	C.&E. R. of way.
			15	All	7534	29- 7-'01	640 00	
			17	All	7534	29- 7-'01	640 00	
			19	All	7534	29- 7-'01	640 00	

## MAIN LINE LAND GRANT

DESCRIPTION					PATENT			REMARKS
T.	R.	M.	S.	Part of Section	No.	Date	Area	
26	1	W5	21	All	7534	29-7-01	640 00	
			23	All	7534	29-7-01	640 00	
			25	W $\frac{1}{2}$	7534	29-7-01	320 00	
			25	E $\frac{1}{2}$	7535	1-8-01	307 77	Bal. Right of way.
			25	E $\frac{1}{2}$	2915	2-3-97	12 23	C.&E. R. of way.
			27	All	7534	29-7-01	640 00	
			34	All	7534	29-7-01	646 89	
			33	All	7534	29-7-01	610 24	
			35	All	7531	29-7-01	610 03	
			27	1	5	4	W $\frac{1}{2}$ & S.E. $\frac{1}{4}$	7537
4	W $\frac{1}{2}$ & S.E. $\frac{1}{4}$	2916				1-3-97	12 22	C.&E. R. of way.
1	N.E. $\frac{1}{4}$	7536				29-7-01	160 00	
3	All	7536				29-7-01	647 06	
5	All	7536				29-7-01	651 64	
7	All	7536				29-7-01	640 00	
9	All	7536				29-7-01	640 00	
13	W $\frac{1}{2}$	7537				30-7-01	307 96	Bal. Right of way.
13	W $\frac{1}{2}$	2916				1-3-97	12 01	C.&E. R. of way.
13	E $\frac{1}{2}$	7536				29-7-01	320 00	
15	All	7536				29-7-01	640 00	
17	All	7536				29-7-01	640 00	
19	All	7536				29-7-01	640 00	
21	All	7536				29-7-01	640 00	
23	All	7536				29-7-01	610 00	
25	N.W. $\frac{1}{4}$	7539				31-7-01	453 98	Bal. Right of way.
25	N.W. $\frac{1}{4}$	2916				1-3-97	6 02	C.&E. R. of way.
25	S.W. $\frac{1}{4}$	7537				30-7-01	453 98	Bal. Right of way.
25	S.W. $\frac{1}{4}$	2916				1-3-97	6 02	Bal. Right of way.
25	E $\frac{1}{2}$	7538				31-7-01	320 00	
27	All	7536	29-7-01	640 00				
34	All	7536	29-7-01	640 00				
33	W $\frac{1}{2}$ & S.E. $\frac{1}{4}$	7536	29-7-01	480 00				
33	N.E. $\frac{1}{4}$	2922	25-11-95	160 00				
35	N.W. $\frac{1}{4}$ & S.E. $\frac{1}{4}$	7536	29-7-01	320 00				
35	N.E. $\frac{1}{4}$	7537	30-7-01	454 67	Bal. Right of way.			
35	N.E. $\frac{1}{4}$	2946	1-3-97	5 33	C.&E. R. of way.			
35	S.W. $\frac{1}{4}$	3703	28-4-98	160 00				
28	1	5	1	E $\frac{1}{2}$ & N.W. $\frac{1}{4}$	7540	29-7-01	480 00	
			1	S.W. $\frac{1}{4}$	7541	29-7-01	160 00	
			3	All	7540	29-7-01	640 00	
			5	All	7540	29-7-01	640 00	
			7	All	7540	29-7-01	640 00	

## CANADIAN PACIFIC RAILWAY

DESCRIPTION				PATENT			REMARKS	
T.	R.	M.	S.	Part of Section	No.	Date		Area
28	1	W5	9	All	7510	29-7-'01	640 00	
			13	All	7510	29-7-'01	640 00	
			15	W <sub>2</sub>	7510	29-7-'01	320 00	
			15	E <sub>2</sub>	7512	29-7-'01	314 88	Bal. Right of way.
			15	E <sub>2</sub>	2917	4-3-'97	5 12	C.&E. R. of way.
			17	All	7510	29-7-'01	640 00	
			19	All	7510	29-7-'01	640 00	
			21	All	7510	29-7-'01	640 00	
			23	W <sub>2</sub> & N.E. <sub>4</sub>	7513	29-7-'01	466 89	Bal. Right of way.
			23	W <sub>2</sub> & N.E. <sub>4</sub>	2917	4-3-'97	13 11	C.&E. R. of way.
			23	S.E. <sub>4</sub>	7510	29-7-'01	160 00	
			27	All	7510	29-7-'01	640 00	
			31	All	7510	29-7-'01	640 00	
			33	All	7510	29-7-'01	640 00	
			35	N.W. <sub>4</sub>	8101	18-4-'03	160 00	
			35	N.E. <sub>4</sub>	8100	22-4-'03	153 17	Bal. Right of way.
			35	N.E. <sub>4</sub>	2917	4-3-'97	6 83	C.&E. R. of way.
			35	S.W. <sub>4</sub>	10900	11-2-'07	160 00	
			35	S.E. <sub>4</sub>	7878	6-10-'02	157 71	Bal. Right of way.
			35	S.E. <sub>4</sub>	2917	4-3-'97	2 26	C.&E. R. of way.
29	1	5	3	W <sub>2</sub>	7511	29-7-'01	320 00	
			3	E <sub>2</sub>	7515	29-7-'01	320 00	
			5	All	7511	29-7-'01	640 00	
			7	All	7511	29-7-'01	640 00	
			9	All	7511	29-7-'01	640 00	
35	1	5	13	N.W. <sub>4</sub> & S.E. <sub>4</sub>	6855	13-6-'01	320 00	
			13	N.E. <sub>4</sub>	4835	8-11-'01	160 00	
			13	S.W. <sub>4</sub>	5193	13-3-'01	160 00	
			15	All	6855	13-6-'01	640 00	
			17	N <sub>2</sub>	1710	20-9-'00	320 00	
			17	S <sub>2</sub>	6855	13-6-'01	320 00	
			19	All	6855	13-6-'01	640 00	
			21	N.W. <sub>4</sub>	2910	25-11-'95	160 00	
			21	N.E. <sub>4</sub>	6855	13-6-'01	160 00	
			21	S.W. <sub>4</sub>	2096	21-10-'92	160 00	
			21	S.E. <sub>4</sub>	1517	12-5-'00	158 00	
			21	Part S.E. <sub>4</sub>	3021	18-5-'96	2 00	
			23	E <sub>2</sub> & N.W. <sub>4</sub>	6855	13-6-'01	180 00	
			23	S.W. <sub>4</sub>	1977	7-3-'01	160 00	
25	E <sub>2</sub> & S.W. <sub>4</sub>	6855	13-6-'01	180 00				
27	All	3701	25-5-'98	640 00				
31	All	6855	13-6-'01	640 00				

## MAIN LINE LAND GRANT

DESCRIPTION					PATENT			REMARKS	
T.	R.	M.	S.	Pa. of Section	No.	Date	Area		
35	1	W5	33	N.W. 1/4	6856	13- 6-'01	445 50	Balance River.	
			33	S. 1/2	6855	13- 6-'01	320 00		
36	1	5	1	N. 1/2	6857	12- 6-'01	320 00	Balance River.	
			1	S. 1/2	6858	12- 6-'01	277 00		
			3	N. 1/2	6857	12- 6-'01	320 00		
			3	S.W. 1/4	6859	11- 6-'01	65 00		North of River.
			3	S.E. 1/4	6858	12- 6-'01	134 00		Balance River.
			5	N. 1/2	6857	12- 6-'01	320 00		
			5	S. 1/2	6858	12- 6-'01	254 00		Balance River.
			7	E. 1/2 & N.W. 1/4	6857	12- 6-'01	480 00		
			7	S.W. 1/4	6858	12- 6-'01	426 00		Balance River.
			9	All	6857	12- 6-'01	640 00		
			13	All	6857	12- 6-'01	640 00		
			15	All	6857	12- 6-'01	640 00		
			17	All	6857	12- 6-'01	640 00		
			19	All	6857	12- 6-'01	640 00		
24	All	6857	12- 6-'01	640 00					
23	All	6857	12- 6-'01	640 00					
25	All	6857	12- 6-'01	640 00					
27	All	6857	12- 6-'01	640 00					
31	All	6857	12- 6-'01	640 00					
33	All	6857	12- 6-'01	640 00					
35	All	6857	12- 6-'01	640 00					
37	1	5	1	All	6860	13- 6-'01	640 00		
			3	All	6860	13- 6-'01	640 00		
			5	All	6860	13- 6-'01	640 00		
			7	All	6860	13- 6-'01	640 00		
			9	All	6860	13- 6-'01	640 00		
			13	All	6860	13- 6-'01	640 00		
			15	All	6860	13- 6-'01	640 00		
			17	All	6860	13- 6-'01	640 00		
			19	All	6860	13- 6-'01	640 00		
			24	All	6860	13- 6-'01	640 00		
			23	All	6860	13- 6-'01	640 00		
25	All	6860	13- 6-'01	640 00					
27	All	6860	13- 6-'01	640 00					
31	All	6860	13- 6-'01	640 00					
33	All	6860	13- 6-'01	640 00					
35	All	6860	13- 6-'01	640 00					
38	1	5	1	All	6861	15- 6-'01	640 00		
			3	All	6861	15- 6-'01	640 00		

## CANADIAN PACIFIC RAILWAY

DESCRIPTION					PATENT			REMARKS
T.	R.	M.	S.	Part of Section	No.	Date	Area	
38	1	W5	5	W. $\frac{1}{2}$ , S.E. $\frac{1}{4}$ , L.				
				S. 10, 15, 16	6861	15- 6-'01	600.00	
				7 All	6861	15- 6-'01	640.00	
				9 All	6861	15- 6-'01	640.00	
				15 All	6861	15- 6-'01	640.00	
				17 All	6861	15- 6-'01	640.00	
				19 All	6861	15- 6-'01	640.00	
				21 All	6861	15- 6-'01	640.00	
				23 W. $\frac{1}{2}$	6861	15- 6-'01	320.00	
				23 E. $\frac{1}{2}$	6862	30- 5-'03	312.84	Balance Lake.
				25 E. $\frac{1}{2}$ & N.W. $\frac{1}{4}$	6862	30- 5-'03	240.00	Balance Lake.
				27 W. $\frac{1}{2}$	6861	15- 6-'01	320.00	
				27 E. $\frac{1}{2}$	6862	30- 5-'03	195.37	Balance Lake.
				34 All	6861	15- 6-'01	643.05	
				33 W. $\frac{1}{2}$ & N.E. $\frac{1}{4}$	6863	17- 6-'01	306.00	Balance Lake.
				33 S.E. $\frac{1}{4}$	6861	15- 6-'01	160.00	
				35 E. $\frac{1}{2}$ & N.W. $\frac{1}{4}$	6862	30- 5-'03	230.07	Balance Lake.
39	1	5	4	All	6864	15- 6-'01	642.80	
				3 W. $\frac{1}{2}$	6865	15- 6-'01	316.21	Balance Lake.
				3 E. $\frac{1}{2}$	6864	15- 6-'01	324.45	
				5 S.W. $\frac{1}{4}$	6865	15- 6-'01	56.00	Balance Lake.
				9 N.W. $\frac{1}{4}$ & S.E. $\frac{1}{4}$	6865	15- 6-'01	150.48	Balance Lake.
				9 N.E. $\frac{1}{4}$	6864	15- 6-'01	160.00	
				13 All	6864	15- 6-'01	640.00	
				15 All	6864	15- 6-'01	640.00	
				17 W. $\frac{1}{2}$ & S.E. $\frac{1}{4}$	6865	15- 6-'01	200.93	Balance Lake.
				17 N.E. $\frac{1}{4}$	6864	15- 6-'01	160.00	
				19 W. $\frac{1}{2}$ & S.E. $\frac{1}{4}$	6865	15- 6-'01	328.70	Balance Lake.
				19 N.E. $\frac{1}{4}$	6861	15- 6-'03	160.00	
				21 All	6864	15- 6-'01	640.00	
				23 All	6861	15- 6-'01	640.00	
				25 E. $\frac{1}{2}$ & N.W. $\frac{1}{4}$	6866	15- 6-'01	173.60	Balance Lake.
				25 S.W. $\frac{1}{4}$	6864	15- 6-'01	160.00	
				27 All	6861	15- 6-'01	640.00	
				31 All	6861	15- 6-'01	640.00	
				33 All	6861	15- 6-'01	640.00	
				35 W. $\frac{1}{2}$ & S.E. $\frac{1}{4}$	6866	15- 6-'01	466.22	Balance River.
				35 N.E. $\frac{1}{4}$	6861	15- 6-'01	160.00	
40	1	5	1	All	6867	15- 6-'01	640.00	
				3 All	6867	15- 6-'01	640.00	
				5 All	6867	15- 6-'01	640.00	
				7 All	6867	15- 6-'01	640.00	

## MAIN LINE LAND GRANT

DESCRIPTION					PATENT			REMARKS
T.	R.	M.	S.	Part of Section	No.	Date	Area	
40	1	W5	9	All	6867	15- 6-'01	640.00	
			13	All	6867	15- 6-'01	640.00	
			15	All	6867	15- 6-'01	640.00	
			17	All	6867	15- 6-'01	640.00	
			19	All	6867	15- 6-'04	640.00	
			21	E. $\frac{1}{2}$ & N.W. $\frac{1}{4}$	6867	15- 6-'01	480.00	
			21	S.W. $\frac{1}{4}$	4821	2- 3-'01	160.00	
			23	All	6867	15- 6-'01	640.00	
			25	W. $\frac{1}{2}$	6867	15- 6-'01	320.00	
			25	N.E. $\frac{1}{4}$	6868	15- 6-'01	122.00	Balance Lake.
			25	S.E. $\frac{1}{4}$	5217	14- 3-'01	160.00	
			27	All	6867	15- 6-'01	640.00	
			31	All	6867	15- 6-'01	640.00	
			33	All	6867	15- 6-'01	640.00	
			35	W. $\frac{1}{2}$	6867	15- 6-'01	320.00	
			35	E. $\frac{1}{2}$	6868	15- 6-'01	312.00	Balance Lake.
			41	1	5	1	N.W. $\frac{1}{4}$	6869
1	E. $\frac{1}{2}$ & S.W. $\frac{1}{4}$	6870				15- 6-'01	232.00	Balance Lake.
3	All	6869				15- 6-'01	640.00	
5	All	6869				15- 6-'01	640.00	
7	All	6869				15- 6-'01	640.00	
9	All	6869				15- 6-'01	640.00	
13	S.W. $\frac{1}{4}$	6870				15- 6-'01	8.00	Balance Lake.
15	All	6869				15- 6-'01	640.00	
17	All	6869				15- 6-'01	640.00	
19	All	6869				15- 6-'01	640.00	
21	All	6869				15- 6-'01	640.00	
23	S.W. $\frac{1}{4}$	6870				15- 6-'01	29.00	Balance Lake.
27	S.W. $\frac{1}{4}$	6870				15- 6-'01	23.00	Balance Lake.
31	All	6869	15- 6-'01	640.00				
33	W. $\frac{1}{2}$ & N.E. $\frac{1}{4}$	6869	15- 6-'01	480.00				
33	S.E. $\frac{1}{4}$	6870	15- 6-'01	140.00	Balance Lake.			
42	1	5	1	N.E. $\frac{1}{4}$	7636	28- 8-'01	1.50	Balance Lake.
			3	W. $\frac{1}{2}$	7636	28- 8-'01	107.20	Balance Lake.
			5	All	7668	2-10-'01	610.00	
			9	All	7637	28- 8-'01	640.00	
			13	W. $\frac{1}{2}$	7636	28- 8-'01	202.70	Balance Lake.
			13	E. $\frac{1}{2}$	7637	28- 8-'01	320.00	
			15	W. $\frac{1}{2}$	7637	28- 8-'01	320.00	
			15	E. $\frac{1}{2}$	7636	28- 8-'01	111.40	Balance Lake.
			19	All	7637	28- 8-'01	640.00	
			21	All	7637	28- 8-'01	640.00	

## CANADIAN PACIFIC RAILWAY

DESCRIPTION					PATENT			REMARKS	
T.	R.	M.	S.	Part of Section	No.	Date	Area		
42	1	W5	23	All	7636	28- 8-'01	317.15	Balance Lake.	
			25	All	7637	28- 8-'01	640.00		
			27	W. $\frac{1}{2}$ & N.E. $\frac{1}{4}$	7636	28- 8-'01	291.50		Balance Lake.
			31	All	7637	28- 8-'01	643.58		
			33	All	7637	28- 8-'01	643.58		
			35	All	7637	28- 8-'01	643.16		
43	1	5	1	All	8119	20- 2-'03	645.10	Balance Lake.	
			3	W. $\frac{1}{2}$	8120	17- 2-'03	283.00		
			3	E. $\frac{1}{2}$	8119	20- 2-'03	322.20		
			5	W. $\frac{1}{2}$ & S.E. $\frac{1}{4}$	8119	20- 2-'03	484.20		
			5	N.E. $\frac{1}{4}$	8121	17- 2-'03	152.00		Balance Lake.
			7	All	8119	20- 2-'03	640.00		
			9	E. $\frac{1}{2}$ & N.W. $\frac{1}{4}$	8119	20- 2-'03	480.00		
			9	S.W. $\frac{1}{4}$	8121	17- 2-'03	153.70		Balance Lake.
			13	All	8119	20- 2-'03	640.00		
			15	All	8119	20- 2-'03	640.00		
			17	All	8119	20- 2-'03	640.00		
			19	All	8119	20- 2-'03	640.00		
			21	All	8119	20- 2-'03	640.00		
			23	All	8119	20- 2-'03	640.00		
			25	All	8119	20- 2-'03	640.00		
			27	All	8119	20- 2-'03	640.00		
			31	All	8119	20- 2-'03	640.00		
33	All	8119	20- 2-'03	640.00					
35	All	8119	20- 2-'03	610.00					
44	1	5	1	All	8122	17- 2-'03	640.00	Balance Lake.	
			3	E. $\frac{1}{2}$ & S.W. $\frac{1}{4}$	8122	17- 2-'03	480.00		
			3	N.W. $\frac{1}{4}$	8123	17- 2-'03	151.00		
			5	All	8122	17- 2-'03	640.00		
			7	All	8122	17- 2-'03	640.00		
			9	W. $\frac{1}{2}$ & N.E. $\frac{1}{4}$	8122	17- 2-'03	180.00		
			9	S.E. $\frac{1}{4}$	8123	17- 2-'03	78.00		Balance Lake.
			13	All	8122	17- 2-'03	610.00		
			15	All	8122	17- 2-'03	640.00		
			17	All	8122	17- 2-'03	610.00		
			19	All	8122	17- 2-'03	610.00		
			21	All	8122	17- 2-'03	640.00		
			23	All	8122	17- 2-'03	610.00		
			25	All	8122	17- 2-'03	610.00		
			27	All	8122	17- 2-'03	640.00		
31	All	8122	17- 2-'03	610.00					
33	All	8122	17- 2-'03	610.00					

## MAIN LINE LAND GRANT

DESCRIPTION					PATENT			REMARKS
T.	R.	M.	S.	Part of Section	No.	Date	Area	
44	1	W5	35	All	8122	17- 2-'03	640.00	
45	1	5	1	All	8140	14- 2-'03	640.00	
			3	All	8140	14- 2-'03	640.00	
			5	All	8140	14- 2-'03	640.00	
			7	All	8140	14- 2-'03	640.00	
			9	All	8140	14- 2-'03	640.00	
			13	W. $\frac{1}{2}$	8140	14- 2-'03	320.00	
			13	E. $\frac{1}{2}$	8141	14- 2-'03	267.00	Balance Lake.
			15	All	8140	14- 2-'03	640.00	
			17	All	8140	14- 2-'03	640.00	
			19	All	8140	14- 2-'03	640.00	
			21	All	8140	14- 2-'03	640.00	
			23	All	8140	14- 2-'03	640.00	
			25	All	8140	14- 2-'03	640.00	
			27	All	8140	14- 2-'03	640.00	
			31	All	8140	14- 2-'03	640.00	
			33	All	8140	14- 2-'03	640.00	
			35	All	8140	14- 2-'03	640.00	
46	1	5	1	All	8153	21- 2-'03	640.00	
			3	All	8153	21- 2-'03	640.00	
			5	All	8153	21- 2-'03	640.00	
			7	W. $\frac{1}{2}$	8154	20- 2-'03	244.00	Balance Lake.
			7	E. $\frac{1}{2}$	8153	21- 2-'03	320.00	
			9	All	8153	21- 2-'03	640.00	
			13	E. $\frac{1}{2}$ & N.W. $\frac{1}{4}$	8155	20- 2-'03	183.25	Balance Lake.
			13	S.W. $\frac{1}{4}$	8153	21- 2-'03	160.00	
			15	All	8153	21- 2-'03	640.00	
			17	All	8153	21- 2-'03	640.00	
			19	All	8153	21- 2-'03	640.00	
			21	All	8153	21- 2-'03	640.00	
			23	W. $\frac{1}{2}$ & S.E. $\frac{1}{4}$	8155	20- 2-'03	157.00	Balance Lake.
			27	W. $\frac{1}{2}$ & S.E. $\frac{1}{4}$	8155	20- 2-'03	207.25	Balance Lake.
			31	All	8153	21- 2-'03	635.00	
17	1	5	5	S.W. $\frac{1}{4}$	8445	23- 6-'03	8.50	Balance Lake.
			13	N. $\frac{1}{2}$	8444	25- 6-'03	322.00	
			13	S. $\frac{1}{2}$	8445	23- 6-'03	170.80	Balance Lake.
			15	N.W. $\frac{1}{4}$ & S.E. $\frac{1}{4}$	8445	23- 6-'03	165.50	Balance Lake.
			15	N.E. $\frac{1}{4}$	8444	25- 6-'03	161.00	
			19	N.W. $\frac{1}{4}$	8619	12- 8-'03	1.00	Balance Lake.
			21	E. $\frac{1}{2}$ & N.W. $\frac{1}{4}$	8445	23- 6-'03	108.50	Balance Lake.
			23	All	8444	25- 6-'03	644.00	
			25	All	8444	25- 6-'03	644.00	



## CANADIAN PACIFIC RAILWAY

DESCRIPTION					PATENT			REMARKS
T.	R.	M.	S.	Part of Section	No.	Date	Area	
47	1	W5	27	All	8444	25- 6-'03	644 00	
			31	All	8444	25- 6-'03	644 00	
			33	All	8444	25- 6-'03	644 00	
			35	All	8444	25- 6-'03	644 00	
48	1	5	1	All	8682	5-11-'03	644 00	
			3	All	8682	5-11-'03	644 00	
			5	All	8682	5-11-'03	644 00	
			7	All	8682	5-11-'03	640 00	
			9	All	8682	5-11-'03	640 00	
			13	All	8682	5-11-'03	644 00	
			15	All	8682	5-11-'03	644 00	
			17	All	8682	5-11-'03	644 00	
			19	All	8682	5-11-'03	640 00	
			21	All	8682	5-11-'03	640 00	
			23	All	8682	5-11-'03	640 00	
			25	All	8682	5-11-'03	640 00	
			27	All	8682	5-11-'03	642 00	
			31	All	8682	5-11-'03	644 00	
33	All	8682	5-11-'03	646 00				
35	All	8682	5-11-'03	643 00				
49	1	5	1	All	8691	18-11-'03	640 00	
			3	All	8691	18-11-'03	640 00	
			5	All	8691	18-11-'03	640 00	
			7	All	8691	18-11-'03	640 00	
			9	All	8691	18-11-'03	640 00	
			13	All	8691	18-11-'03	640 00	
			15	All	8691	18-11-'03	640 00	
			17	All	8691	18-11-'03	640 00	
			19	All	8691	18-11-'03	637 00	
			21	All	8691	18-11-'03	636 00	
			23	All	8691	18-11-'03	640 00	
			25	All	8691	18-11-'03	640 00	
			27	All	8691	18-11-'03	640 00	
			31	All	8691	18-11-'03	634 00	
33	All	8691	18-11-'03	633 00				
35	All	8691	18-11-'03	638 00				
50	1	5	1	All	7421	25- 7-'01	640 00	
			3	All	7421	25- 7-'01	640 00	
			5	All	7421	25- 7-'01	640 00	
			7	All	7121	25- 7-'01	640 00	
			9	All	7421	25- 7-'01	640 00	
			13	All	7421	25- 7-'01	640 00	

## MAIN LINE LAND GRANT

DESCRIPTION					PATENT			REMARKS
T.	R.	M.	S.	Part of Section	No.	Date	Area	
50	1	W5	15	All	7421	25- 7-'01	640.00	
			17	All	7421	25- 7-'01	640.00	
			19	All	7421	25- 7-'01	640.00	
			21	All	7421	25- 7-'01	640.00	
			23	N.E. $\frac{1}{4}$	7421	25- 7-'01	160.00	
			23	W. $\frac{1}{2}$ & S.E. $\frac{1}{4}$	7422	16- 7-'01	61.00	South of River.
			23	W. $\frac{1}{2}$ & S.E. $\frac{1}{4}$	7422	16- 7-'01	268.50	North of River.
			23	In W. $\frac{1}{2}$ & S.E. $\frac{1}{4}$	10460	6- 2-'06	37.60	Three Islands.
			25	W. $\frac{1}{2}$	7423	16- 7-'01	298.50	Balance Lake.
			25	E. $\frac{1}{4}$	7421	25- 7-'01	320.00	
			27	E. $\frac{1}{4}$	7424	16- 7-'01	203.00	E. & W. of River.
			27	In N. $\frac{1}{2}$	10161	8- 2-'06	26.50	Island.
			27	L.S. 12 & Parts 11 & 14	7425	25- 7-'01	82.75	South of River.
			27	L.S. 13	9947	26- 4-'05	18.00	South of River.
			27	S.W. $\frac{1}{4}$	7421	25- 7-'01	160.00	
			31	E. $\frac{1}{2}$ & N.W. $\frac{1}{4}$	10969	4- 6-'07	480.00	
			31	S.W. $\frac{1}{4}$	11104	4- 6-'07	159.00	
			33	N.E. $\frac{1}{4}$ & L. S. 11, E. $\frac{1}{2}$ & S.W. $\frac{1}{4}$ of L.S. 12, S. E. $\frac{1}{4}$ of L.S. 13 & L.S. 14	7421	25- 7-'01	279.23	
			33	S.W. $\frac{1}{4}$	7426	25- 7-'01	159.50	Balance River.
			33	S.E. $\frac{1}{4}$	7427	16- 7-'01	147.00	Balance River.
35	W. $\frac{1}{2}$	7421	25- 7-'01	319.40				
35	E. $\frac{1}{2}$	7428	16- 7-'01	206.00	Balance Lake.			
51	1	5	1	All	7429	25- 7-'01	637.64	
			3	All	7429	25- 7-'01	640.72	
			5	All	8150	2- 3-'03	641.28	
			7	All	8150	2- 3-'03	640.00	
			9	All	8150	2- 3-'03	640.00	
			13	All	7429	25- 7-'01	640.00	
			15	W. $\frac{1}{2}$ , W. $\frac{1}{2}$ & N. E. $\frac{1}{4}$ of L.S. 2, L.S. 7, N.W. $\frac{1}{4}$ of L.S. 8, W. $\frac{1}{2}$ & N.E. $\frac{1}{4}$ of L. S. 9, L.S. 10, 15.	8150	2- 3-'03	550.00	

## CANADIAN PACIFIC RAILWAY

DESCRIPTION				PATENT			REMARKS	
T.	R.	M.	S.	Part of Section	No.	Date		Area
51	1	W5	15	L.S. 1, S.E. $\frac{1}{4}$ of L.S. 2, S. $\frac{1}{2}$ & N.E. $\frac{1}{4}$ of L.S. 8 & S.E. $\frac{1}{4}$ of L. S. 9	7429	25- 7-'01	90.00	
			17	All	8150	2- 3-'03	640.00	
			19	All	8150	2- 3-'03	640.00	
			21	S. $\frac{1}{2}$ , S. $\frac{1}{2}$ of L.S. 9, W. $\frac{1}{2}$ & S.E. $\frac{1}{4}$ of L.S. 10, L. S. 11, 12, S. $\frac{1}{2}$ of L.S. 13	8150	2- 3-'03	470 00	
			21	N. $\frac{1}{2}$ of L.S. 9, N.E. $\frac{1}{4}$ of L.S. 10, N. $\frac{1}{2}$ of L.S. 13, L.S. 14, 15 & 16	7429	25- 7-'01	170.00	
			23	E. $\frac{1}{2}$ & N.W. $\frac{1}{4}$ , E $\frac{1}{2}$ & N.W. $\frac{1}{4}$ of L.S. 4, L.S. 3, 5 & 6	7429	25- 7-'01	630 00	
			23	S.W. $\frac{1}{4}$ of L.S. 4,	8150	2- 3-'03	10.00	
			25	All	7429	25- 7-'01	640.00	
			27	All	7429	25- 7-'01	640.00	
			31	All	7429	25- 7-'01	640.00	
			33	E. $\frac{1}{2}$ & N.W. $\frac{1}{4}$	7429	25- 7-'01	480.00	
			33	S.W. $\frac{1}{4}$	7430	16- 7-'01	150.01	Balance Lake.
			35	All	7429	25- 7-'01	640.00	
52	1	5	1	All	7431	16- 7-'01	640.00	
			3	All	7431	16- 7-'01	640.00	
			5	All	7431	16- 7-'01	640.00	
			7	All	7451	16- 7-'01	640.00	
			9	All	7431	16- 7-'01	640.00	
			13	All	7431	16- 7-'01	640.00	
			15	All	7431	16- 7-'01	640.00	
			17	All	7431	16- 7-'01	640.00	
			19	All	7431	16- 7-'01	640.00	
			21	All	7431	16- 7-'01	640.00	
			23	All	7431	16- 7-'01	640.00	
			25	All	7431	16- 7-'01	640.00	
			27	E. $\frac{1}{2}$ , N.W. $\frac{1}{4}$ , L. S. 3, 5 & 6	7431	16- 7-'01	600 00	

## MAIN LINE LAND GRANT

T.	R.	M.	S.	DESCRIPTION		PATENT		REMARKS
				Part of Section	No.	Date	Area	
52	1	W5	31	All	7431	16- 7-'01	640.00	
			33	All	7431	16- 7-'01	640.00	
			35	All	7431	16- 7-'01	640.00	
53	1	5	1	All	7432	20- 7-'01	640.00	
			3	All	8427	24- 6-'03	640.00	
			5	All	8427	24- 6-'03	640.00	
			7	All	8427	24- 6-'03	640.00	
			9	All	8427	24- 6-'03	640.00	
			13	E. $\frac{1}{2}$ & N.W. $\frac{1}{4}$	7432	20- 7-'01	480.00	
			13	S.W. $\frac{1}{4}$	7433	19- 7-'01	135.75	Balance Lake.
			15	All	8427	24- 6-'03	640.00	
			17	All	8427	24- 6-'03	640.00	
			19	W. $\frac{1}{2}$ & S.E. $\frac{1}{4}$	8431	18- 6-'03	379.00	Balance Lake.
			19	N.E. $\frac{1}{4}$	8427	24- 6-'03	160.00	
			21	All	8427	24- 6-'03	640.00	
			23	All	7432	20- 7-'01	640.00	
			25	All	8427	24- 6-'03	640.00	
			27	E. $\frac{1}{2}$ & S.W. $\frac{1}{4}$	8427	24- 6-'03	480.00	
			27	N.W. $\frac{1}{4}$	8428	24- 6-'03	158.00	Balance Lake.
			31	All	8427	24- 6-'03	640.00	
33	W. $\frac{1}{2}$	8430	22- 6-'03	253.00	Balance Lake.			
33	N.E. $\frac{1}{4}$	8429	22- 6-'03	155.00	Balance Lake.			
33	S.E. $\frac{1}{4}$	8428	24- 6-'03	125.00	Bal. Lake & Island.			
35	All	8427	24- 6-'03	640.00				
54	1	5	1	E. $\frac{1}{2}$ & S.W. $\frac{1}{4}$	8121	13- 2-'03	480.00	
			1	N.W. $\frac{1}{4}$	9138	23- 2-'04	157.90	Balance Lake.
			3	N. $\frac{1}{2}$	9145	1- 3-'04	320.00	
			3	S. $\frac{1}{2}$	8121	13- 2-'03	320.00	
			5	All	8121	13- 2-'03	640.00	
			7	All	8124	13- 2-'03	640.00	
			9	W. $\frac{1}{2}$	8121	13- 2-'03	320.00	
			9	E. $\frac{1}{2}$	9145	1- 3-'04	317.00	
			13	W. $\frac{1}{2}$	9145	1- 3-'04	318.00	
			13	E. $\frac{1}{2}$	8121	13- 2-'03	320.00	
			15	All	9115	1- 3-'01	638.00	
			17	All	8124	13- 2-'03	610.00	
			19	All	8121	13- 2-'03	640.00	
			21	W. $\frac{1}{2}$	8124	13- 2-'03	320.00	
			21	E. $\frac{1}{2}$	9145	1- 3-'04	316.00	
			23	All	9145	1- 3-'04	636.00	
			25	N.W. $\frac{1}{4}$	9111	26- 2-'04	134.80	Balance Lake.
25	S.W. $\frac{1}{4}$	9115	1- 3-'04	158.00				

## CANADIAN PACIFIC RAILWAY

DESCRIPTION					PATENT			REMARKS
T.	R.	M.	S.	Part of Section	No.	Date	Area	
54	1	W5	25	E. $\frac{1}{2}$	8124	13- 2-'03	320.00	
			27	All	9145	1- 3-'04	636.00	
			31	All	8124	13- 2-'03	633.85	
			33	W. $\frac{1}{2}$ & S.E. $\frac{1}{4}$	9142	26- 2-'04	282.00	Balance Lake.
			33	N.E. $\frac{1}{4}$	9145	1- 3-'04	158.00	
			35	W. $\frac{1}{2}$ & S.E. $\frac{1}{4}$	9145	1- 3-'04	476.00	
			35	N.E. $\frac{1}{4}$	9144	26- 2-'04	154.30	Balance Lake.
55	1	5	1	E. $\frac{1}{2}$ & N.W. $\frac{1}{4}$	7434	20- 7-'01	480.66	
			1	S.W. $\frac{1}{4}$	7435	19- 7-'01	123.62	Balance Lake.
			3	All	7434	20- 7-'01	639.80	Balance Lake.
			5	W. $\frac{1}{2}$ & N.E. $\frac{1}{4}$	7434	20- 7-'01	479.28	Balance River.
			5	S.E. $\frac{1}{4}$	7436	16- 7-'01	119.39	Balance Lake.
			7	All	7434	20- 7-'01	640.00	
			9	All	7434	20- 7-'01	640.00	
			13	N.W. $\frac{1}{4}$	7438	16- 7-'01	76.50	Balance Lake.
			13	S.W. $\frac{1}{4}$	7431	20- 7-'01	160.00	
			13	E. $\frac{1}{2}$	7437	16- 7-'01	293.50	Balance Lake.
			19	N.W. $\frac{1}{4}$	8475	29- 7-'03	160.00	
			25	S. $\frac{1}{2}$	7439	16- 7-'01	82.20	Bal. Reserve & L.
			57	1	5	1	All	9616
3	E. $\frac{1}{2}$ & N.W. $\frac{1}{4}$	9616				12- 9-'04	480.00	
3	S.W. $\frac{1}{4}$	9617				12- 9-'04	108.00	Balance Lake.
5	W. $\frac{1}{2}$ & N.E. $\frac{1}{4}$	9616				12- 9-'04	480.00	
5	S.E. $\frac{1}{4}$	9618				12- 9-'04	144.00	Balance Lake.
19	2	5	25	All	7548	29- 7-'01	640.00	
			35	W. $\frac{1}{2}$ , N.E. $\frac{1}{4}$ , L. S. 2 7 & 8	7548	29- 7-'01	600.00	
			35	L.S. 1	9463	27- 6-'04	40.00	
20	2	5	1	All	7549	29- 7-'01	640.00	
			3	All	7549	29- 7-'01	640.00	
			5	All	7549	29- 7-'01	640.00	
			7	All	7549	29- 7-'01	640.00	
			9	All	7549	29- 7-'01	640.00	
			13	N. $\frac{1}{2}$	7550	29- 7-'01	312.09	Balance Roadway.
			13	S.W. $\frac{1}{4}$	7549	29- 7-'01	160.00	
			13	S.E. $\frac{1}{4}$	9139	17- 3-'04	160.00	
			15	All	7549	29- 7-'01	640.00	
			17	W. $\frac{1}{2}$ & S.E. $\frac{1}{4}$	7549	29- 7-'01	180.00	
			17	N.E. $\frac{1}{4}$	1116	10- 3-'00	160.00	
			19	All	7549	29- 7-'01	640.00	
			21	All	7549	29- 7-'01	640.00	
23	All	7549	29- 7-'01	640.00				

## MAIN LINE LAND GRANT

DESCRIPTION				PATENT			REMARKS	
T.	R.	M.	S.	Part of Section	No.	Date		Area
20	2	W5	25	All	8102	24- 4-'03	640.00	
			27	W. $\frac{1}{2}$ & N.E. $\frac{1}{4}$	9139	17- 3-'04	480.00	
			27	S.E. $\frac{1}{4}$	8102	24- 4-'03	160.00	
			31	All	7549	29- 7-'01	640.00	
			33	All	9140	17- 3-'04	341.30	S. & W. of River.
			35	N. $\frac{1}{2}$	8102	24- 4-'03	320.00	
			35	S. $\frac{1}{2}$	9137	17- 3-'04	204.60	North of River.
			21	2	5	1	All	7552
3	All	7552				30- 7-'04	640.00	
5	All	7552				30- 7-'01	640.00	
7	W. $\frac{1}{2}$ & S.E. $\frac{1}{4}$	7552				30- 7-'01	480.00	
7	N.E. $\frac{1}{4}$	7553				30- 7-'01	140.18	North of Creek.
7	N.E. $\frac{1}{4}$	3023				18- 6-'96	19.82	South of Creek.
9	All	7552				30- 7-'01	640.00	
13	All	7552				30- 7-'01	640.00	
15	All	7552				30- 7-'01	640.00	
17	All	7552				30- 7-'01	640.00	
19	All	7552				30- 7-'01	640.00	
21	All	7552				30- 7-'01	640.00	
23	All	7552				30- 7-'01	640.00	
25	W. $\frac{1}{2}$	7552				30- 7-'01	320.00	
25	E. $\frac{1}{2}$	1204				28- 1-'89	320.00	
27	All	7552				30- 7-'01	640.00	
31	All	7552				30- 7-'01	640.00	
33	All	7552	30- 7-'01	640.00				
35	All	7552	30- 7-'01	610.00				
22	2	5	1	N.W. $\frac{1}{4}$	2189	25- 1-'93	160.00	
			1	N.E. $\frac{1}{4}$	1591	21- 5-'90	160.00	
			1	S. $\frac{1}{2}$	7554	31- 7-'01	320.00	
			3	All	7554	31- 7-'01	610.00	
			5	All	7554	31- 7-'01	640.00	
			7	All	7554	31- 7-'01	640.00	
			9	All	3176	8- 9-'96	640.00	
			13	W. $\frac{1}{2}$ & S.E. $\frac{1}{4}$	7555	30- 7-'01	174.70	Balance Lake.
			15	All	7554	31- 7-'01	610.00	
			17	All	7551	31- 7-'01	640.00	
			19	All	7554	31- 7-'01	610.00	
			21	All	7554	31- 7-'01	640.00	
			23	W. $\frac{1}{2}$ & N.E. $\frac{1}{4}$	7679	3-12-'01	480.00	
			23	S.E. $\frac{1}{4}$	7680	3-12-'01	152.98	Balance Lake.
25	All	7554	31- 7-'01	610.00				
27	All	7554	31- 7-'01	610.00				

## CANADIAN PACIFIC RAILWAY

DESCRIPTION					PATENT			REMARKS
T.	R.	M.	S.	Part of Section	No.	Date	Area	
22	2	W5	31	All	7554	31- 7-'01	637 36	
			33	All	7554	31- 7-'01	637 68	
			35	All	7554	31- 7-'01	638 00	
24	2	5	1	N. $\frac{1}{2}$	7557	31- 7-'01	320 00	
			4	S. $\frac{1}{2}$	7556	31- 8-'01	320 00	
			3	N. $\frac{1}{2}$	3344	25- 5-'97	320.00	
			3	S.E. $\frac{1}{4}$	1585	28- 5-'90	160 00	
			5	All	7556	31- 8-'01	640 00	
			7	All	3366	27- 7-'97	640 00	
			9	W. $\frac{1}{2}$	5161	12- 3-'01	320 00	
			9	E. $\frac{1}{2}$	7556	31- 8-'01	320 00	
			13	All	7556	31- 8-'01	640 00	
			15	All	7556	31- 8-'01	640 00	
			17	E. $\frac{1}{2}$ & N.W. $\frac{1}{4}$	7556	31- 8-'01	480 00	
			17	S.W. $\frac{1}{4}$	7557	31- 7-'01	160.00	
			19	All	7556	31- 8-'01	640 00	
			24	All	7556	31- 8-'01	640 00	
			23	W. $\frac{1}{2}$ & S.E. $\frac{1}{4}$	7556	31- 8-'01	480.00	
			23	N.E. $\frac{1}{4}$	7558	31- 7-'01	159 00	Bal. Right of way.
			25	W. $\frac{1}{2}$	2434	18- 6-'94	314 00	Balance River.
			25	E. $\frac{1}{2}$	7556	31- 8-'01	320 00	
			27	N. $\frac{1}{2}$	7556	31- 8-'01	320 00	
			27	S. $\frac{1}{2}$	4823	24-11-'00	320 00	
			31	All	7556	31- 8-'01	640 00	
			33	All	7556	31- 8-'01	640 00	
			35	W. $\frac{1}{2}$ & S.E. $\frac{1}{4}$	3190	24-10-'96	137 70	West of Riv., Bal. Right of way.
			35	W. $\frac{1}{2}$	2135	16- 6-'94	117 00	North of River.
			35	N.E. $\frac{1}{4}$	7556	31- 8-'01	160 00	
			35	S.E. $\frac{1}{4}$	7559	4- 8-'01	125.00	N. & E. of River.
25	2	5	1	W. $\frac{1}{2}$ & S.E. $\frac{1}{4}$	7561	1- 8-'01	480 00	
			1	N.E. $\frac{1}{4}$	7560	31- 8-'01	460 00	
			3	All (Fract.)	1724	5-12-'90	560 49	Bal. Right of way.
			5	N.W. $\frac{1}{4}$	7562	1- 8-'01	119 66	Bal. Right of way.
			5	S.W. $\frac{1}{4}$	7563	1- 8-'01	120 26	Bal. Riv. & R of W.
			5	E. $\frac{1}{2}$	7564	1- 8-'01	268 66	Bal. Right of way.
			7	All	7560	31- 8-'01	640 00	
			9	All	1725	17-12-'90	610.00	
			13	All	7560	31- 8-'01	640 00	
			15	E. $\frac{1}{2}$ & N.W. $\frac{1}{4}$	7560	31- 8-'01	480 00	
			15	S.W. $\frac{1}{4}$	7561	1- 8-'01	160 00	
			17	N. $\frac{1}{2}$ & S.E. $\frac{1}{4}$	3350	10- 6-'97	180.00	

## MAIN LINE LAND GRANT

T.	R.	M.	S.	DESCRIPTION		PATENT		REMARKS
				Part of Section	No.	Date	Area	
25	2	W5	17	S.W. $\frac{1}{4}$	1205	28- 1-'89	160 00	
			19	E. $\frac{1}{2}$ & N.W. $\frac{1}{4}$	7561	1- 8-'01	480 00	
			19	S.W. $\frac{1}{4}$	2065	6- 7-'92	160 00	
			21	All	7560	31- 8-'01	640 00	
			23	All	7560	31- 8-'01	640 00	
			25	All	7560	31- 8-'01	640 00	
			27	All	7560	31- 8-'01	640 00	
			31	All	7560	31- 8-'01	640 00	
			33	All	7560	31- 8-'01	640 00	
			35	All	7560	31- 8-'01	640 00	
26	2	5	1	E. $\frac{1}{2}$ & S.W. $\frac{1}{4}$	7565	30- 7-'01	480 00	
			1	N.W. $\frac{1}{4}$	2923	20-11-'95	160 00	
			3	All	7565	30- 7-'01	640 00	
			5	All	7565	30- 7-'01	640 00	
			7	All	7565	30- 7-'01	640 00	
			9	All	7565	30- 7-'01	640 00	
			13	All	7565	30- 7-'01	640 00	
			15	All	7565	30- 7-'01	640 00	
			17	All	7565	30- 7-'01	640 00	
			19	All	7565	30- 7-'01	640 00	
			21	All	7565	30- 7-'01	640 00	
			22	All	8109	9- 5-'03	640 00	
			23	All	7565	30- 7-'01	640 00	
			25	All	7565	30- 7-'01	640 00	
			27	All	7565	30- 7-'01	640 00	
31	All	7565	30- 7-'01	651 14				
33	All	7565	30- 7-'01	651 72				
35	All	7565	30- 7-'01	652 50				
27	2	5	1	All	7566	1- 8-'01	651 00	
			3	All	7566	1- 8-'01	651 00	
			5	All	7566	1- 8-'01	652 00	
			7	All	7566	1- 8-'01	640 00	
			9	All	7566	1- 8-'01	640 00	
			13	All	7566	1- 8-'01	640 00	
			15	All	7566	1- 8-'01	640 00	
			17	All	7566	1- 8-'01	640 00	
			19	All	7566	1- 8-'01	640 00	
			21	All	7566	1- 8-'01	640 00	
			23	All	7566	1- 8-'01	640 00	
			25	All	7566	1- 8-'01	640 00	
			27	All	7566	1- 8-'01	640 00	
31	All	7566	1- 8-'01	640 00				



## CANADIAN PACIFIC RAILWAY

DESCRIPTION					PATENT			REMARKS
T.	R.	M.	S.	Part of Section	No.	Date	Area	
27	2	W5	33	All	7566	1- 8-'01	640 00	
			35	All	7566	1- 8-'01	640 00	
28	2	5	1	All	7567	1- 8-'01	640 00	
			3	All	7567	1- 8-'01	640 00	
			5	All	7567	1- 8-'01	640 00	
			7	All	7567	1- 8-'01	640 00	
			9	All	7567	1- 8-'01	640 00	
			13	All	7567	1- 8-'01	640 00	
			15	All	7567	1- 8-'01	640 00	
			17	All	7567	1- 8-'01	640 00	
			19	All	7567	1- 8-'01	640 00	
			21	All	7567	1- 8-'01	640 00	
			23	All	7567	1- 8-'01	640 00	
			25	All	7567	1- 8-'01	640 00	
			27	All	7567	1- 8-'01	640 00	
			31	All	7567	1- 8-'01	640 00	
			33	All	7567	1- 8-'01	640 00	
			35	All	7567	1- 8-'01	640 00	
29	2	5	1	All	7568	1- 8-'01	640 00	
			3	All	7568	1- 8-'01	640 00	
			5	All	7568	1- 8-'01	640 00	
			7	All	7568	1- 8-'01	640 00	
			9	All	7568	1- 8-'01	640 00	
			13	All	7568	1- 8-'01	640 00	
			15	All	7568	1- 8-'01	640 00	
			17	All	7568	1- 8-'01	640 00	
			19	All	7568	1- 8-'01	640 00	
			21	All	7568	1- 8-'01	640 00	
			23	All	7568	1- 8-'01	640 00	
35	2	5	13	All	6871	15- 6-'01	640 00	
			15	All	6871	15- 6-'01	640 00	
			17	All	6871	15- 6-'01	640 00	
			19	S. $\frac{1}{2}$	6871	15- 6-'01	320 00	
			19	N. $\frac{1}{2}$	6872	15- 6-'01	288 00	Balance River
			21	All	6871	15- 6-'01	640 00	
			23	All	6871	15- 6-'01	640 00	
			25	All	6871	15- 6-'01	640 00	
			27	All	6871	15- 6-'01	640 00	
			31	All	6871	15- 6-'01	640 00	
			33	N.W. $\frac{1}{4}$	6871	15- 6-'01	160 00	
			33	E. $\frac{1}{2}$ & S.W. $\frac{1}{4}$	6872	15- 6-'01	435 00	Balance River.
			35	W. $\frac{1}{2}$ & S.E. $\frac{1}{4}$	6871	15- 6-'01	480 00	

## MAIN LINE LAND GRANT

DESCRIPTION					PATENT			REMARKS
T.	R.	M.	S.	Part of Section	No.	Date	Area	
35	2	W5	35	N.E. 1/4	5937	26- 1-'01	160 00	
36	2	5	1	All	6873	20- 6-'01	639 00	
			3	All	6871	17- 6-'01	580 90	Balance River
			5	All	6873	20- 6-'01	636 00	
			7	All	6873	20- 6-'01	610 00	
			9	All	6873	20- 6-'01	610 00	
			13	All	6873	20- 6-'01	610 00	
			15	All	6873	20- 6-'01	610 00	
			17	All	6873	20- 6-'01	610 00	
			19	All	6873	20- 6-'01	610 00	
			21	All	6873	20- 6-'01	610 00	
			23	E. 1/2	6873	20- 6-'01	320 00	
			25	E. 1/2	6873	20- 6-'01	320 00	
			25	W. 1/2	6875	17- 6-'01	309 00	Balance River.
			27	All	6873	20- 6-'01	610 00	
			31	All	6873	20- 6-'01	610 00	
			33	All	6873	20- 6-'01	610 00	
			35	N.E. 1/4	6873	20- 6-'01	160 00	
			35	N.W. 1/4	6875	17- 6-'01	147 00	Balance River.
			35	S.W. 1/4	7063	24- 6-'01	22 00	North of River.
37	2	5	1	All	6876	20- 6-'01	610 00	
			3	S.W. 1/4	6876	20- 6-'01	160 00	
			3	S.E. 1/4	6877	19- 6-'01	147 00	Balance River.
			3	Part N. 1/2	7061	24- 6-'01	168 00	Balance River
			5	All	6876	20- 6-'01	610 00	
			7	All	6876	20- 6-'01	610 00	
			9	N.E. 1/4 & Part N.W. 1/4, E. of River	7062	25- 6-'01	132 60	
			9	S.W. 1/4	6876	20- 6-'01	160 00	
			9	S.E. 1/4	6877	19- 6-'01	151 00	Balance River
			13	All	6876	20- 6-'01	610 00	
			15	E. 1/2 & N.W. 1/4	6876	20- 6-'01	480 00	
			17	E. 1/2 & N.W. 1/4	6877	19- 6-'01	456 40	Balance River.
			17	S.W. 1/4	6876	20- 6-'01	160 00	
			19	W. 1/2 & N.E. 1/4	6876	20- 6-'01	180 00	
			49	S.E. 1/4	6877	19- 6-'01	159 00	Balance River.
			21	All	6876	20- 6-'01	610 00	
			23	All	6876	20- 6-'01	610 00	
			25	All	6876	20- 6-'01	610 00	
			27	All	6876	20- 6-'01	610 00	
			31	W. 1/2	6876	20- 6-'01	320 00	

## CANADIAN PACIFIC RAILWAY

DESCRIPTION					PATENT			REMARKS	
T.	R.	M.	S.	Part of Section	No.	Date	Area		
37	2	W5	31	E. $\frac{1}{2}$	6877	19- 6-'01	302.70	Balance River.	
			33	All	6876	20- 6-'01	640.00		
			35	All	6876	20- 6-'01	640.00		
38	2	5	1	All	6878	20- 6-'01	640.00	Balance River.	
			3	All	6878	20- 6-'01	640.00		
			5	All	6878	20- 6-'01	640.00		
			7	E. $\frac{1}{2}$ & N.W. $\frac{1}{4}$	6879	18- 6-'01	449.00		
			7	S.W. $\frac{1}{4}$	6878	20- 6-'01	160.00		
			9	All	6878	20- 6-'01	640.00		
			13	All	6878	20- 6-'01	610.00		
			15	All	6878	20- 6-'01	640.00		
			17	All	6878	20- 6-'01	640.00		
			19	W. $\frac{1}{2}$	6880	20- 6-'01	304.00		
			19	E. $\frac{1}{2}$	6878	20- 6-'01	320.00		Bal. River & Lake
			21	All	6878	20- 6-'01	640.00		
			23	All	6878	20- 6-'01	640.00		
25	All	6878	20- 6-'01	640.00					
27	All	6878	20- 6-'01	640.00					
31	W. $\frac{1}{2}$	6878	20- 6-'01	320.00					
31	E. $\frac{1}{2}$	8426	24- 6-'03	323.50					
33	All	8426	24- 6-'03	647.11					
35	All	8426	24- 6-'03	646.98					
39	2	5	1	W. $\frac{1}{2}$ & S.E. $\frac{1}{4}$	8156	23- 2-'03	489.14	Balance Lake.	
			1	N.E. $\frac{1}{4}$	8157	23- 2-'03	149.00		
			3	All	8156	23- 2-'03	649.68		
			5	All	8156	23- 2-'03	649.86		
			7	All	8156	23- 2-'03	640.00		
			9	All	8156	23- 2-'03	640.00		
			13	S. $\frac{1}{2}$	8157	23- 2-'03	29.00		Balance Lake.
			15	N. $\frac{1}{2}$	8157	23- 2-'03	59.00		Balance Lake.
			15	S. $\frac{1}{2}$	8156	23- 2-'03	320.00		
			17	W. $\frac{1}{2}$ & N.E. $\frac{1}{4}$	8156	23- 2-'03	180.00		
			17	S.E. $\frac{1}{4}$	8158	20- 2-'03	117.00		Balance Lake.
			19	All	8156	23- 2-'03	640.00		
			21	W. $\frac{1}{2}$ & S.E. $\frac{1}{4}$	8157	23- 2-'03	295.00		Balance Lake.
25	E. $\frac{1}{2}$ & N.W. $\frac{1}{4}$	8156	23- 2-'03	180.00					
25	S.W. $\frac{1}{4}$	8157	23- 2-'03	152.00	Balance Lake.				
27	N.E. $\frac{1}{4}$	8157	23- 2-'03	31.00	Balance Lake.				
35	All	8156	23- 2-'03	640.00					
40	2	5	1	All	7639	29- 8-'01	640.00		
			3	All	7639	29- 8-'01	640.00		
			13	All	7639	29- 8-'01	640.00		

## MAIN LINE LAND GRANT

DESCRIPTION					PATENT			REMARKS
T.	R.	M.	S.	Part of Section	No.	Date	Area	
40	2	W5	15	All	7639	29- 8-'01	640.00	
			21	All	9619	12- 9-'04	640.00	
			23	All	7639	29- 8-'01	640.00	
			25	All	7639	29- 8-'01	640.00	
41	2	5	3	All	9620	12- 9-'04	640.00	
			7	All	10210	12- 6-'05	640.00	
			13	All	7674	19-11-'01	640.00	
			15	All	9620	12- 9-'04	640.00	
			19	All	9620	12- 9-'04	640.00	
			21	All	9620	12- 9-'04	640.00	
			23	All	9620	12- 9-'04	640.00	
			25	All	7675	19-11-'01	621.50	Balance River.
			27	All	9620	12- 9-'04	640.00	
			33	All	7674	19-11-'01	640.00	
			35	E. $\frac{1}{2}$ & N.W. $\frac{1}{4}$	7675	19-11-'01	167.30	Balance River.
		35	S.W. $\frac{1}{4}$	7674	19-11-'01	160.00		
42	2	5	4	All	7676	19-11-'01	640.00	
			3	E. $\frac{1}{2}$ & N.W. $\frac{1}{4}$	7677	19-11-'01	163.46	Balance River.
			3	S.W. $\frac{1}{4}$	7676	19-11-'01	160.00	
			5	All	7676	19-11-'01	640.00	
			7	All	7676	19-11-'01	640.00	
			9	E. $\frac{1}{2}$ & N.W. $\frac{1}{4}$	7677	19-11-'01	168.19	Balance River.
			9	S.W. $\frac{1}{4}$	7676	19-11-'01	160.00	
			13	All	7676	19-11-'01	640.00	
			15	All	7676	19-11-'01	640.00	
			17	W. $\frac{1}{2}$ & S.E. $\frac{1}{4}$	7677	19-11-'01	165.52	Balance River.
			17	N.E. $\frac{1}{4}$	7676	19-11-'01	160.00	
			19	W. $\frac{1}{2}$	7676	19-11-'01	320.00	
			19	E. $\frac{1}{2}$	7677	19-11-'01	310.24	Balance River.
			21	All	7676	19-11-'01	640.00	
			23	All	7676	19-11-'01	640.00	
25	All	7676	19-11-'01	640.00				
27	All	7676	19-11-'01	640.00				
31	W. $\frac{1}{2}$	7676	19-11-'01	320.36				
31	E. $\frac{1}{2}$	7677	19-11-'01	315.73	Balance River.			
33	All	7676	19-11-'01	640.68				
35	All	7676	19-11-'01	640.38				
43	2	5	1	All	8131	24- 2-'03	642.21	
			3	W. $\frac{1}{2}$	8314	2- 3-'03	321.00	
			3	N.E. $\frac{1}{4}$	9621	15-11-'04	160.00	
			5	W. $\frac{1}{2}$	9621	15-11-'04	321.00	
			7	All	9621	15-11-'04	640.00	

## CANADIAN PACIFIC RAILWAY

DESCRIPTION					PATENT			REMARKS				
T.	R.	M.	S.	Part of Section	No.	Date	Area					
43	2	W5	9	All	9621	15-11-'04	640.00					
				All	9621	15-11-'04	640.00					
				All	8131	24- 2-'03	640.00					
				All	9621	15-11-'04	640.00					
				All	9621	15-11-'04	640.00					
				All	8131	24- 2-'03	640.00					
				All	9621	15-11-'04	640.00					
				N.E. 1/4	8477	29- 7-'03	160.00					
				S.E. 1/4	11179	19- 5-'08	160.00					
				All	9621	15-11-'04	640.00					
				All	9621	15-11-'04	640.00					
				44	2	5	1	All	9622	9- 8-'04	640.00	
							3	All	9622	9- 8-'04	640.00	
							5	All	8132	17- 2-'03	640.00	
7	All	8132	17- 2-'03				640.00					
9	All	8132	17- 2-'03				640.00					
13	All	9622	9- 8-'04				640.00					
15	All	9622	9- 8-'04				640.00					
17	All	8132	17- 2-'03				640.00					
19	All	8132	17- 2-'03				640.00					
21	All	8132	17- 2-'03				640.00					
23	All	9622	9- 8-'04				640.00					
25	All	9622	9- 8-'04				640.00					
27	All	9622	9- 8-'04				640.00					
31	All	8132	17- 2-'03				640.00					
33	All	8132	17- 2-'03	640.00								
45	2	5	1	All	8142	13- 2-'03	640.00					
			13	All	8142	13- 2-'03	640.00					
			19	All	8142	13- 2-'03	640.00					
			21	All	8142	13- 2-'03	640.00					
			23	All	8142	13- 2-'03	640.00					
			25	All	8142	13- 2-'03	640.00					
			27	All	8142	13- 2-'03	640.00					
			31	All	8142	13- 2-'03	640.00					
			33	W. 1/2 & S.E. 1/4	8142	13- 2-'03	480.00					
			33	N.E. 1/4	8113	13- 2-'03	102.00	Balance Lake.				
35	All	8142	13- 2-'03	640.00								
46	2	5	1	All	11089	27- 5-'07	644.00					
			3	All	11089	27- 5-'07	643.00					
			5	All	11089	27- 5-'07	638.00					
			7	All	11089	27- 5-'07	643.00					
			9	All	11089	27- 5-'07	641.00					

## MAIN LINE LAND GRANT

DESCRIPTION					PATENT			REMARKS
T.	R.	M.	S.	Part of Section	No.	Date	Area	
16	2	W5	13	N. $\frac{1}{2}$	11089	27- 5-'07	318 00	
			13	S. $\frac{1}{2}$	11090	27- 5-'07	195.50	Balance Lake.
			15	N. $\frac{1}{2}$	11090	27- 5-'07	253 50	Balance Lake.
			15	S. $\frac{1}{2}$	11089	27- 5-'07	321.00	
			17	All	11089	27- 5-'07	634.00	
			19	All	11089	27- 5-'07	638 00	
			21	All	11090	27- 5-'07	471.50	Balance Lake.
			23	E. $\frac{1}{2}$ & N.W. $\frac{1}{4}$	11089	27- 5-'07	479 00	
			23	S.W. $\frac{1}{4}$	11090	27- 5-'07	158.70	Balance Lake.
			25	All	11089	27- 5-'07	636 00	
			27	All	11089	27- 5-'07	634 00	
			31	All	11089	27- 5-'07	628.00	
			33	All	11089	27- 5-'07	626 00	
			35	All	11089	27- 5-'07	624 00	
			47	2	5	1	All	10800
3	All	10800				25- 7-'06	631 00	
5	All	10800				25- 7-'06	634 00	
7	All	10800				25- 7-'06	640 00	
9	All	10800				25- 7-'06	640 00	
13	Part N.W. $\frac{1}{4}$	10803				25- 7-'06	25 80	
15	All	10800				25- 7-'06	644 00	
17	All	10800				25- 7-'06	640 00	
19	All	10800				25- 7-'06	640 00	
21	All	10800				25- 7-'06	640 00	
23	All	10800				25- 7-'06	640 00	
25	All	10800				25- 7-'06	640 00	
27	All	10800				25- 7-'06	640 00	
31	All	10800				25- 7-'06	640 00	
33	All	10800				25- 7-'06	640 00	
35	All	10800	25- 7-'06	640 00				
19	2	5	1	All	8599	12- 8-'03	640 00	
			3	All	8599	12- 8-'03	640 00	
			5	All	8599	12- 8-'03	638 00	
			7	All	8599	12- 8-'03	640 00	
			9	All	8599	12- 8-'03	640 00	
			13	All	8599	12- 8-'03	640 00	
			15	All	8599	12- 8-'03	638 00	
			17	All	8599	12- 8-'03	636 00	
			19	All	8599	12- 8-'03	644 00	
			21	All	8599	12- 8-'03	636 00	
			23	All	8599	12- 8-'03	640 00	
			25	All	8599	12- 8-'03	638 00	

## CANADIAN PACIFIC RAILWAY

DESCRIPTION					PATENT			REMARKS
T.	R.	M.	S.	Part of Section	No.	Date	Area	
49	2	W5	27	All	8599	12- 8-'03	636 00	
			31	All	8599	12- 8-'03	641 00	
			33	All	8599	12- 8-'03	631 00	
			35	All	8599	12- 8-'03	629 00	
50	2	5	1	All	7440	23- 7-'01	640 00	
			3	All	7440	23- 7-'01	640 00	
			5	All	7440	23- 7-'01	640 00	
			7	All	7440	23- 7-'01	640 00	
			9	All	7440	23- 7-'01	640 00	
			13	All	7440	23- 7-'01	640 00	
			15	All	7440	23- 7-'01	640 00	
			17	All	7440	23- 7-'01	640 00	
			19	All	7440	23- 7-'01	640 00	
			21	All	7440	23- 7-'01	640 00	
			23	All	7440	23- 7-'01	640 00	
			25	W. $\frac{1}{2}$ & S.E. $\frac{1}{4}$	7440	23- 7-'01	480 00	
			25	N.E. $\frac{1}{4}$	7441	16- 7-'01	138 50	Balance River.
			27	All	7440	23- 7-'01	640 00	
			31	All	7440	23- 7-'01	641 02	
			33	E. $\frac{1}{2}$ & N.W. $\frac{1}{4}$	7442	23- 7-'01	247 00	South of River.
			33	S.W. $\frac{1}{4}$	7440	23- 7-'01	160 00	
			35	N.W. $\frac{1}{4}$	10971	8- 5-'07	148 10	Balance River.
			35	N.E. $\frac{1}{4}$	10970	7- 5-'07	159 00	
			35	S. $\frac{1}{2}$	7442	23- 7-'01	173 00	South of River.
51	2	5	1	All	10972	3- 6-'07	641 28	
			3	All	10972	3- 6-'07	612 89	
			5	N. $\frac{1}{2}$	10972	3- 6-'07	320 00	
			5	S. $\frac{1}{2}$	11105	4- 6-'07	72 13	North of River.
			5	S. $\frac{1}{2}$	7445	23- 7-'01	164 67	South of River.
			7	N.W. $\frac{1}{4}$ & S.E. $\frac{1}{4}$	11106	3- 6-'07	131 30	East of River.
			7	N.E. $\frac{1}{4}$	10973	3- 6-'07	151 25	Balance River.
			7	W. $\frac{1}{2}$ & S.E. $\frac{1}{4}$	7416	24- 7-'01	234 00	West of River.
			9	All	10972	3- 6-'07	610 00	
			13	All	10972	3- 6-'07	610 00	
			15	All	10972	3- 6-'07	610 00	
			17	All	10972	3- 6-'07	640 00	
			19	S.W. $\frac{1}{4}$ & N.E. $\frac{1}{4}$	7416	24- 7-'01	139 70	West of River.
			19	N.W. $\frac{1}{4}$	7443	23- 7-'01	146 30	Balance River.
			19	S.W. $\frac{1}{4}$ & N.E. $\frac{1}{4}$	11106	3- 6-'07	86 50	East of River.
			19	S.E. $\frac{1}{4}$	10973	11- 6-'07	156 00	Balance River.
			21	All	10972	3- 6-'07	640 00	
			23	All	10972	3- 6-'07	640 00	

## MAIN LINE LAND GRANT

DESCRIPTION				PATENT			REMARKS	
T.	R.	M.	S.	Part of Section	No.	Date		Area
51	2	W5	25	L.S. 1, 2, S. $\frac{1}{2}$ of L.S. 3, 4, S. $\frac{1}{2}$ of N. $\frac{1}{2}$ L.S. 3, 4	11107	3- 6-'07	140 00	
			25	N. $\frac{1}{2}$ of N. $\frac{1}{2}$ L.S. 3, 4, L.S. 5, 6, 7, 8 & N. $\frac{1}{2}$	7144	23- 7-'01	500 00	
			27	W. $\frac{1}{2}$	10972	3- 6-'07	320 00	
			27	E. $\frac{1}{2}$ of L.S. 1, E. $\frac{1}{2}$ of L.S. 10 L.S. 8, 9, 15 & 16	7111	23- 7-'01	200 00	
			27	W. $\frac{1}{2}$ of L.S. 1, L.S. 2, 7, W. $\frac{1}{2}$ of L.S. 10	11107	3- 6-'07	120 00	
			33	All	10972	3- 6-'07	610 00	
			35	All	7111	23- 7-'01	640 00	
52	2	5	1	W. $\frac{1}{2}$	11113	13-11-'07	290 70	Balance Lakes.
			1	E. $\frac{1}{2}$	11112	13-11-'07	322 00	
			3	All	7638	29- 8-'01	640 00	
			5	N.W. $\frac{1}{4}$	11144	13-11-'07	159 10	Balance Lake.
			5	E. $\frac{1}{2}$ & S.W. $\frac{1}{4}$	11142	13-11-'07	479 00	
			7	All	11145	14-11-'07	492 10	Balance Lake.
			9	W. $\frac{1}{2}$ & N.E. $\frac{1}{4}$	11144	13-11-'07	396 00	Balance Lake.
			9	S.E. $\frac{1}{4}$	7638	29- 8-'01	160 00	
			13	All	11146	15-11-'07	403 80	Balance Lake.
			15	W. $\frac{1}{2}$	7638	29- 8-'01	320 00	
			15	E. $\frac{1}{2}$	11147	15-11-'07	286 00	Balance Lake.
			17	W. $\frac{1}{2}$ & N.E. $\frac{1}{4}$	7638	29- 8-'01	180 00	
			17	S.E. $\frac{1}{4}$	11114	13-11-'07	138 50	Balance Lake.
			19	N.W. $\frac{1}{4}$ & S.E. $\frac{1}{4}$	7638	29- 8-'01	320 00	
			19	N.E. $\frac{1}{4}$	11118	15-11-'07	77 40	Balance Lake.
			19	S.W. $\frac{1}{4}$	11112	13-11-'07	160 00	
			21	All	7638	29- 8-'01	640 00	
			23	W. $\frac{1}{2}$ & S.E. $\frac{1}{4}$	7638	29- 8-'01	180 00	
			23	N.E. $\frac{1}{4}$	11119	15-11-'07	66 80	Balance Lake.
			25	N.W. $\frac{1}{4}$ & S.E. $\frac{1}{4}$	7638	29- 8-'01	320 00	
			25	N.E. $\frac{1}{4}$	11142	13-11-'07	160 00	
			25	S.W. $\frac{1}{4}$	11150	15-11-'07	122 00	Balance Lake.
			27	W. $\frac{1}{2}$	11152	16-11-'07	238 30	Balance Lake.
			27	N.E. $\frac{1}{4}$	7638	29- 8-'01	160 00	
			27	S.E. $\frac{1}{4}$	11151	15-11-'07	116 20	Balance Lake.
			31	W. $\frac{1}{2}$ & N.E. $\frac{1}{4}$	11153	15-11-'07	269 60	Balance Lake.



## CANADIAN PACIFIC RAILWAY

DESCRIPTION					PATENT			REMARKS
T.	R.	M.	S.	Part of Section	No.	Date	Area	
52	2	W5	31	S.E. $\frac{1}{4}$	7638	29- 8-'01	160.00	
			33	W. $\frac{1}{2}$ & N.E. $\frac{1}{4}$	7638	29- 8-'01	470.50	Balance Lake.
			33	S.E. $\frac{1}{4}$	11154	12-11-'07	113.50	Balance Lake.
			35	E. $\frac{1}{2}$ & S.W. $\frac{1}{4}$	7638	29- 8-'01	475.80	
			35	N.W. $\frac{1}{4}$	11155	13-11-'07	118.80	Balance Lake.
53	2	5	1	W. $\frac{1}{2}$	9037	18- 3-'04	311.00	Balance Lake.
			1	E. $\frac{1}{2}$	9036	18- 3-'04	320.00	
			3	N. $\frac{1}{2}$	9036	18- 3-'04	320.00	
			3	S. $\frac{1}{2}$	9038	18- 3-'04	254.60	Balance Lake.
			5	All	9036	18- 3-'04	640.00	
			7	All	9036	18- 3-'04	638.00	
			9	All	9036	18- 3-'04	640.00	
			13	W. $\frac{1}{2}$ & S.E. $\frac{1}{4}$	9036	18- 3-'04	478.00	
			13	N.E. $\frac{1}{4}$	9039	18- 3-'04	120.20	Balance Lake.
			15	All	9036	18- 3-'04	640.00	
			17	All	9036	18- 3-'04	640.00	
			19	All	9036	18- 3-'04	638.00	
			21	All	9036	18- 3-'04	640.00	
			23	All	9036	18- 3-'04	640.00	
			25	All	9036	18- 3-'04	640.00	
			27	All	9036	18- 3-'04	640.00	
			31	All	9036	18- 3-'04	640.00	
33	All	9036	18- 3-'04	640.00				
35	All	9036	18- 3-'04	640.00				
54	2	5	1	All	7447	16- 7-'01	640.00	
			3	All	7447	16- 7-'01	640.00	
			5	All	7447	16- 7-'01	640.00	
			7	All	7447	16- 7-'01	640.00	
			9	All	9447	16- 7-'01	640.00	
			13	All	7447	16- 7-'01	640.00	
			15	All	7447	16- 7-'01	640.00	
			17	All	7447	16- 7-'01	640.00	
			19	All	7447	16- 7-'01	640.00	
			21	All	7447	16- 7-'01	640.00	
			23	All	7447	16- 7-'01	640.00	
			25	All	7447	16- 7-'01	640.00	
27	E. $\frac{1}{2}$ & N.W. $\frac{1}{4}$	7447	16- 7-'01	480.00				
31	All	7447	16- 7-'01	635.26				
33	E. $\frac{1}{2}$ & N.W. $\frac{1}{4}$	7447	16- 7-'01	475.76				
35	All	7447	16- 7-'01	635.76				
55	2	5	1	All	7448	20- 7-'01	637.04	
			3	All	7448	20- 7-'01	637.13	

MAIN LINE LAND GRANT

DESCRIPTION				PATENT			REMARKS	
T	R.	M.	S.	Part of Section	No.	Date		Area
55	2	W5	5	All	7448	20- 7-'01	637.32	
			7	All	7448	20- 7-'01	640.00	
			9	All	7448	20- 7-'01	640.00	
			13	All	7448	20- 7-'01	640.00	
			15	W. 1/2	7449	19- 7-'04	245.55	Balance Lake.
			15	E. 1/2	7448	20- 7-'01	320.00	
			17	All	7448	20- 7-'01	640.00	
			19	All	7448	20- 7-'01	640.00	
			21	All	7448	20- 7-'01	640.00	
			23	All	7448	20- 7-'01	640.00	
			25	All	7448	20- 7-'01	640.00	
			27	W. 1/2 & S.E. 1/4	7450	19- 7-'04	360.45	Balance Lake.
			27	N.E. 1/4	7448	20- 7-'01	160.00	
			57	2	5	1	All	9623
3	E. 1/2 & S.W. 1/4	11137				12- 8-'07	415.00	Balance Lake.
3	N.W. 1/4	9623				6- 9-'04	160.00	
5	All	9623				6- 9-'01	640.00	
7	N.W. 1/4	40401				12-12-'05	115.00	Balance Lake.
7	N.E. 1/4	9635				12- 9-'04	80.00	Balance Lake.
7	S.W. 1/4	10974				11- 5-'07	160.00	
7	S.E. 1/4	9623				6- 9-'04	160.00	
9	All	9623				6- 9-'04	640.00	
15	All	9623				6- 9-'04	640.00	
17	All	9623				6- 9-'04	640.00	
19	W. 1/2	9635				12- 9-'04	281.00	Balance Lake.
19	E. 1/2	9623				6- 9-'04	320.00	
21	All	9623				6- 9-'01	640.00	
23	All	9623	6- 9-'01	640.00				
27	All	9623	6- 9-'04	640.00				
31	All	9623	6- 9-'04	640.00				
33	All	9623	6- 9-'04	640.00				
20	3	5	13	W. 1/2	11185	24- 8-'08	320.00	
			13	E. 1/2	8403	23- 4-'03	320.00	
			23	All	11186	24- 8-'08	640.00	
			25	W. 1/2	11186	24- 8-'08	320.00	
			25	E. 1/2	9440	19- 4-'04	320.00	
			27	All	11186	24- 8-'08	640.00	
			33	N. 1/2	9140	19- 4-'01	320.00	
			33	S. 1/2	11186	24- 8-'08	320.00	
21	3	5	35	N. 1/2	9440	19- 4-'04	320.00	
			35	S. 1/2	11186	24- 8-'08	320.00	
21	3	5	1	All	7569	9- 8-'04	640.00	

## CANADIAN PACIFIC RAILWAY

DESCRIPTION				PATENT			REMARKS	
T	R.	M.	S.	Part of Section	No.	Date		Area
21	3	W5	3	N.W. $\frac{1}{4}$	7570	9- 8-'01	29.38	South of Creek.
			3	S. $\frac{1}{2}$	7569	9- 8-'01	320.00	
			5	All	7569	9- 8-'01	640.00	
			7	All	7569	9- 8-'01	640.00	
			9	W. $\frac{1}{2}$ & N.E. $\frac{1}{4}$	7569	9- 8-'01	480.00	
			9	S.E. $\frac{1}{4}$	3331	30- 4-'97	160.00	
			13	All	4694	19- 9-'00	640.00	
			15	All	7569	9- 8-'01	640.00	
			17	All	7569	9- 8-'01	640.00	
			19	All	7569	9- 8-'01	640.00	
			21	All	7569	9- 8-'01	640.00	
			23	All	7569	9- 8-'01	640.00	
			25	All	7569	9- 8-'01	640.00	
			27	All	7569	9- 8-'01	640.00	
			31	All	7569	9- 8-'01	640.00	
			33	All	7569	9- 8-'01	640.00	
			35	E. $\frac{1}{2}$	7569	9- 8-'01	320.00	
			35	N.W. $\frac{1}{4}$	4639	16- 7-'00	160.00	
			35	S.W. $\frac{1}{4}$	4640	14- 6-'00	160.00	
22	3	5	1	All	3490	27-10-'97	640.00	
			3	W. $\frac{1}{2}$	4175	7- 7-'99	320.00	
			3	E. $\frac{1}{2}$	3509	19- 1-'98	320.00	
			5	All	7571	13- 8-'01	640.00	
			7	All	7571	13- 8-'01	640.00	
			9	All	7571	13- 8-'01	640.00	
			13	All	7571	13- 8-'01	640.00	
			15	All	7571	13- 8-'01	640.00	
			17	All	7571	13- 8-'01	640.00	
			19	All	7571	13- 8-'01	640.00	
			21	E. $\frac{1}{2}$ & S.W. $\frac{1}{4}$	7571	13- 8-'01	480.00	
			21	N.W. $\frac{1}{4}$	3075	4- 7-'96	160.00	
			23	All	7571	13- 8-'01	640.00	
			25	All	7571	13- 8-'01	640.00	
			27	All	7571	13- 8-'01	640.00	
			31	All	7571	13- 8-'01	641.66	
			33	All	7571	13- 8-'01	640.11	
35	E. $\frac{1}{2}$ & N.W. $\frac{1}{4}$	7571	13- 8-'01	479.60				
35	S.W. $\frac{1}{4}$	7572	12- 8-'01	155.57	N. & W. of Trail.			
35	S.W. $\frac{1}{4}$	3486	30-11-'97	4.43	S. & E. of Trail.			
24	3	5	1	W. $\frac{1}{2}$ & S.E. $\frac{1}{4}$	7573	8- 8-'01	480.00	
			1	N.E. $\frac{1}{4}$	3238	2-12-'96	160.00	
			3	All	7573	8- 8-'01	640.00	

MAIN LINE LAND GRANT

DESCRIPTION				PATENT			REMARKS	
T.	R.	M.	S.	Part of Section	No.	Date		Area
24	3	W5	5	All	7573	8- 8-'01	640.00	
			7	All	7573	8- 8-'01	640.00	
			9	All	7573	8- 8-'01	640.00	
			13	N.W. $\frac{1}{4}$	4813	6-12-'00	160.00	
			13	N.E. $\frac{1}{4}$	5016	11- 6-'01	160.00	
			13	S. $\frac{1}{2}$	7573	8- 8-'01	320.00	
			15	All	7573	8- 8-'01	640.00	
			17	W. $\frac{1}{2}$	7573	8- 8-'01	320.00	
			17	E. $\frac{1}{2}$	3030	21- 5-'96	320.00	
			19	All	7573	8- 8-'01	640.00	
			21	W. $\frac{1}{2}$ & N.E. $\frac{1}{4}$	7573	8- 8-'01	480.00	
			21	S.E. $\frac{1}{4}$	5203	14- 3-'01	160.00	
			23	All	3492	19- 1-'98	632.00	Balance Trail.
			25	All	7573	8- 8-'01	640.00	
			27	All	1162	23- 1-'89	640.00	
			31	All	7573	8- 8-'01	640.00	
			33	All	7573	8- 8-'01	640.00	
35	All	7573	8- 8-'01	640.00				
25	3	5	1	S.W. $\frac{1}{4}$	7574	7- 8-'01	160.00	
			1	S.E. $\frac{1}{4}$	7575	9- 8-'01	140.00	Balance River.
			1	N. $\frac{1}{2}$	7576	8- 8-'01	143.00	West of River.
			1	In N. $\frac{1}{2}$	10456	19- 2-'06	5.00	Islands.
			1	N.E. $\frac{1}{4}$	7577	7- 8-'01	128.64	East of River Bal. Right of way.
			3	All	7574	7- 8-'01	640.00	
			5	N. $\frac{1}{2}$	7574	7- 8-'01	320.00	
			5	S. $\frac{1}{2}$	3922	3-11-'98	320.00	
			7	N. $\frac{1}{2}$	5399	10- 4-'01	320.00	
			7	S. $\frac{1}{2}$	7574	7- 8-'01	320.00	
			9	All	7574	7- 8-'01	640.00	
			13	W. $\frac{1}{2}$	7578	7- 8-'01	304.29	Bal. Right of way.
			13	E. $\frac{1}{2}$	7574	7- 8-'01	320.00	
			15	All	7574	7- 8-'01	640.00	
			17	All	7574	7- 8-'01	640.00	
			19	All	7574	7- 8-'01	640.00	
			21	N.W. $\frac{1}{4}$	7579	7- 8-'01	21.00	North of River.
			21	N. $\frac{1}{2}$	5400	28- 3-'01	277.00	South of River.
			21	S. $\frac{1}{2}$	7574	7- 8-'01	320.00	
			23	W. $\frac{1}{2}$	7580	8- 8-'01	269.74	Balance River & Right of way.
23	N.E. $\frac{1}{4}$	7574	7- 8-'01	160.00				
23	S.E. $\frac{1}{4}$	7578	7- 8-'01	154.48	Bal. Right of way.			

## CANADIAN PACIFIC RAILWAY

DESCRIPTION					PATENT			REMARKS				
T.	R.	M.	S.	Part of Section	No.	Date	Area					
25	3	W5	25	E. <sub>1</sub> & N.W. <sub>1</sub>	7581	8-8-01	480 00	Balance River. Bal. Right of way.				
			25	S.W. <sub>1</sub>	7571	7-8-01	160 00					
			27	W. <sub>1</sub>	7582	9-8-01	280 20					
			27	N.E. <sub>1</sub>	7574	7-8-01	160 00					
			27	S.E. <sub>1</sub>	7583	8-8-01	143 64					
			31	All	7574	7-8-01	640 00					
			33	E. <sub>1</sub> & N.W. <sub>1</sub>	7581	8-8-01	180 00					
			33	S.W. <sub>1</sub>	7574	7-8-01	160 00					
			35	N. <sub>1</sub>	7574	7-8-01	320 00					
			35	S. <sub>1</sub>	7581	8-8-01	320 00					
			26	3	5	4	All		7584	8-8-01	640 00	
						3	All		7584	8-8-01	640 00	
						5	W. <sub>1</sub> & S.E. <sub>1</sub>		7585	8-8-01	480 00	
						5	N.E. <sub>1</sub>		7584	8-8-01	160 00	
7	All	7584				8-8-01	640 00					
9	All	7584				8-8-01	640 00					
13	All	7584				8-8-01	640 00					
15	All	7584				8-8-01	640 00					
17	All	7584				8-8-01	640 00					
19	All	7584				8-8-01	640 00					
21	All	7584				8-8-01	640 00					
23	All	7584				8-8-01	640 00					
25	All	7584				8-8-01	640 00					
27	All	7584				8-8-01	640 00					
31	All	7584				8-8-01	653 86					
33	All	7584	8-8-01	651 80								
35	All	7584	8-8-01	650 02								
27	3	5	4	All	7586	12-8-01	650 00					
			3	All	7586	12-8-01	652 00					
			5	All	7586	12-8-01	654 00					
			7	All	7586	12-8-01	640 00					
			9	All	7586	12-8-01	640 00					
			13	All	7586	12-8-01	640 00					
			15	All	7586	12-8-01	640 00					
			17	All	7586	12-8-01	640 00					
			19	All	7586	12-8-01	640 00					
			21	All	7586	12-8-01	640 00					
			23	N.W. <sub>1</sub>	9465	6-7-04	457 00					
			23	N.E. <sub>1</sub>	7587	13-8-01	142 00					
			23	S. <sub>1</sub>	7586	12-8-01	320 00					
			25	All	7586	12-8-01	640 00					
27	All	7586	12-8-01	640 00								

MAIN LINE LAND GRANT

DESCRIPTION				PATENT			REMARKS	
T.	R.	M.	S.	Part of Section	No.	Date		Area
27	3	W5	31	All	7586	12-8-'01	640 00	
			33	All	7586	12-8-'01	640 00	
			35	All	7586	12-8-'01	640 00	
28	3	5	1	All	7588	9-8-'01	640 00	
			3	All	7588	9-8-'01	640 00	
			5	All	7588	9-8-'01	640 00	
			7	All	7588	9-8-'01	640 00	
			9	All	7588	9-8-'01	640 00	
			13	All	7588	9-8-'01	640 00	
			15	All	7588	9-8-'01	640 00	
			17	W $\frac{1}{2}$	7588	9-8-'01	320 00	
			17	E $\frac{1}{2}$	4199	2-8-'99	320 00	
			19	All	7588	9-8-'01	640 00	
			21	All	7588	9-8-'01	640 00	
			23	All	7588	9-8-'01	640 00	
			25	All	7588	9-8-'01	640 00	
			27	All	7588	9-8-'01	640 00	
29	3	5	1	All	7589	9-8-'01	640 00	
			3	All	7589	9-8-'01	640 00	
			5	All	7589	9-8-'01	640 00	
			7	All	7589	9-8-'01	640 00	
			9	All	7589	9-8-'01	640 00	
			13	All	7589	9-8-'01	640 00	
			15	All	7589	9-8-'01	640 00	
			17	All	7589	9-8-'01	640 00	
			19	All	7589	9-8-'01	640 00	
			21	All	7589	9-8-'01	640 00	
			23	All	7589	9-8-'01	640 00	
			25	All	7589	9-8-'01	640 00	
			27	All	7589	9-8-'01	640 00	
			30	3	5	1	All	7590
3	All	7590				9-8-'01	640 00	
5	All	7590				9-8-'01	640 00	
35	3	5	13	W $\frac{1}{2}$ & N.E. $\frac{1}{4}$	9829	26-4-'05	432 10	Balance River.
			13	S.E. $\frac{1}{4}$	9828	26-4-'05	160 00	
			15	N. $\frac{1}{2}$	9829	26-4-'05	296 80	Balance River.
			15	S. $\frac{1}{2}$	9828	26-4-'05	320 00	
			21	W $\frac{1}{2}$	9829	26-4-'05	283 40	Balance River.

## CANADIAN PACIFIC RAILWAY

DESCRIPTION					PATENT			REMARKS
T.	R.	M.	S.	Part of Section	No.	Date	Area	
35	3	W5	21	E. 1/4	9828	26- 1-05	320 00	
			23	All	9828	26- 1-05	640 00	
			25	N. 1/4	9828	26- 1-05	320 00	
			25	S. 1/4	9829	26- 1-05	297 00	Balance River.
			27	E. 1/4 & N.W. 1/4	9828	26- 1-05	480 00	
			27	S.W. 1/4	9829	26- 1-05	158 60	Balance River.
			31	All	9828	26- 1-05	643 00	
			33	All	9828	26- 1-05	642 00	
			35	All	9828	26- 1-05	640 00	
			36	3	5	1	All	9624
3	All	9624				23- 8-04	640 00	
5	All	9624				23- 8-04	640 00	
7	All	9624				23- 8-04	640 00	
9	All	9624				23- 8-04	640 00	
13	All	9624				23- 8-04	640 00	
15	W. 1/4 & S.E. 1/4	9625				23- 8-04	419 00	Balance Lake.
15	N.E. 1/4	9624				23- 8-04	160 00	
17	All	9624				23- 8-04	640 00	
19	All	9624				23- 8-04	640 00	
21	All	9624				23- 8-04	640 00	
23	All	9624				23- 8-04	640 00	
25	All	9624				23- 8-04	640 00	
27	All	9624				23- 8-04	640 00	
31	All	9624				23- 8-04	640 00	
33	All	9624	23- 8-04	640 00				
35	All	9624	23- 8-04	640 00				
37	3	5	1	All	6881	17- 6-01	640 00	
			3	All	9626	23- 8-04	640 00	
			13	All	6881	17- 6-01	640 00	
			15	All	9626	23- 8-04	640 00	
			19	All	9626	23- 8-04	640 00	
			21	All	9626	23- 8-04	640 00	
			23	All	9626	23- 8-04	640 00	
			25	All	6881	17- 6-01	640 00	
			27	All	9626	23- 8-04	640 00	
			31	All	9626	23- 8-04	640 00	
33	All	9626	23- 8-04	640 00				
35	All	9626	23- 8-04	640 00				
38	3	5	1	All	8125	21- 2-03	640 00	
			3	All	8125	21- 2-03	640 00	
			5	All	9627	9- 8-04	640 00	
			13	All	8125	21- 2-03	640 00	

## MAIN LINE LAND GRANT

DESCRIPTION				PATENT			REMARKS	
T.	R.	M.	S.	Part of Section	No.	Date		Area
38	3	W5	15	All	8125	21- 2-'03	640 00	
			21	All	9627	9- 8-'04	610 00	
			23	All	8125	21- 2-'03	640 00	
			25	W. $\frac{1}{2}$ & S.E. $\frac{1}{4}$	8126	19- 2-'03	466 00	Balance River.
			25	N.E. $\frac{1}{4}$	8125	21- 2-'03	160 00	
			27	All	8125	21- 2-'03	640 00	
			31	All	9627	9- 8-'04	643 55	
			33	All	8125	21- 2-'03	644 99	
			35	W. $\frac{1}{2}$ & S.E. $\frac{1}{4}$	8126	19- 2-'03	459 75	Balance River.
			35	N.E. $\frac{1}{4}$	8125	21- 2-'03	163 20	
39	3	5	1	All	8136	12- 2-'03	659 44	
			3	E. $\frac{1}{2}$ & N.W. $\frac{1}{4}$	8137	13- 2-'03	470 62	Balance River.
			3	S.W. $\frac{1}{4}$	8136	12- 2-'03	164 58	
			5	All	8136	12- 2-'03	617 86	
			7	All	8136	12- 2-'03	640 00	
			9	All	8136	12- 2-'03	640 00	
			13	All	8136	12- 2-'03	640 00	
			15	W. $\frac{1}{2}$	8137	13- 2-'03	304 09	Balance River.
			15	E. $\frac{1}{2}$	8136	12- 2-'03	320 00	
			17	All	8136	12- 2-'03	640 60	
			19	All	8136	12- 2-'03	640 00	
			21	W. $\frac{1}{2}$ & S.E. $\frac{1}{4}$	8136	12- 2-'03	480 00	
			21	N.E. $\frac{1}{4}$	8137	13- 2-'03	157 27	Balance River.
			23	All	8136	12- 2-'03	640 00	
			25	All	8136	12- 2-'03	640 00	
			27	E. $\frac{1}{2}$ & N.W. $\frac{1}{4}$	8136	12- 2-'03	480 00	
			27	S.W. $\frac{1}{4}$	8137	13- 2-'03	156 43	Balance River.
31	All	8136	12- 2-'03	640 00				
33	All	8137	13- 2-'03	624 62	Balance River.			
35	W. $\frac{1}{2}$ & S.E. $\frac{1}{4}$	8136	12- 2-'03	480 00				
35	N.E. $\frac{1}{4}$	8138	13- 2-'03	155 85	Balance Lake.			
40	3	5	1	All	8159	26- 2-'03	640 00	
			3	All	8159	26- 2-'03	640 00	
			5	All	8159	26- 2-'03	640 00	
			7	N. $\frac{1}{2}$	8159	26- 2-'03	320 00	
			7	S. $\frac{1}{2}$	8160	21- 2-'03	181 00	Balance Lake.
			9	All	8159	26- 2-'03	640 00	
			13	All	8159	26- 2-'03	640 00	
			15	All	8159	26- 2-'03	640 00	
			17	All	8159	26- 2-'03	640 00	
			19	All	8159	26- 2-'03	640 00	
21	All	8159	26- 2-'03	640 00				



## CANADIAN PACIFIC RAILWAY

T.	DESCRIPTION				PATENT			REMARKS
	R.	M.	S.	Part of Section	No.	Date	Area	
40	3	W5	23	All	8159	26- 2-'03	640 00	
			25	All	8159	26- 2-'03	640 00	
			27	All	8159	26- 2-'03	640 00	
			31	W. 1/2 & S.E. 1/4	8159	26- 2-'03	185 30	
			31	N.E. 1/4	8161	21- 2-'03	126 00	Balance Lake.
			33	All	8159	26- 2-'03	648 40	
			35	All	8159	26- 2-'03	645 10	
41	3	5	5	All	8127	23- 2-'03	640 00	
			7	All	8127	23- 2-'03	640 00	
			9	All	8127	23- 2-'03	640 00	
			13	All	8127	23- 2-'03	640 00	
			17	All	8127	23- 2-'03	640 00	
			19	All	8127	23- 2-'03	640 00	
			21	All	8127	23- 2-'03	640 00	
			23	All	8127	23- 2-'03	640 00	
			25	All	8127	23- 2-'03	610 00	
			27	All	8127	23- 2-'03	640 00	
			31	All	8127	23- 2-'03	640 00	
			33	All	8127	23- 2-'03	610 00	
			35	All	8127	23- 2-'03	610 00	
42	3	5	1	All	8128	21- 2-'03	610 00	
			3	All	8128	21- 2-'03	640 00	
			5	All	8128	21- 2-'03	610 00	
			7	All	8128	21- 2-'03	610 00	
			9	All	8128	21- 2-'03	640 00	
			13	All	8128	21- 2-'03	610 00	
			15	All	8128	21- 2-'03	640 00	
			17	All	8128	21- 2-'03	640 00	
			19	All	8128	21- 2-'03	610 00	
			21	All	8128	21- 2-'03	640 00	
			23	All	8128	21- 2-'03	610 00	
			25	All	8128	21- 2-'03	640 00	
			27	All	8128	21- 2-'03	610 00	
			31	All	8128	21- 2-'03	643 90	
			33	All	8128	21- 2-'03	612 38	
35	All	8128	21- 2-'03	640 91				
43	3	5	1	All	8129	20- 2-'03	612 92	
			3	All	8129	20- 2-'03	613 88	
			5	All	8129	20- 2-'03	614 81	
			7	All	8129	20- 2-'03	610 00	
			9	All	8129	20- 2-'03	640 00	
			13	All	8129	20- 2-'03	610 00	

MAIN LINE LAND GRANT

DESCRIPTION					PATENT			REMARKS			
T.	R.	M.	S.	Part of Section	No.	Date	Area				
43	3	W5	15	All	8129	20- 2-'03	640.00				
			17	All	8129	20- 2-'03	640.00				
			19	All	8129	20- 2-'03	640.00				
			21	All	8129	20- 2-'03	640.00				
			23	All	8129	20- 2-'03	640.00				
			25	All	8129	20- 2-'03	640.00				
			27	All	8129	20- 2-'03	640.00				
			31	All	8129	20- 2-'03	640.00				
			33	All	8129	20- 2-'03	640.00				
			35	All	8129	20- 2-'03	640.00				
			41	3	5	1	All	9628	23- 8-'01	640.00	
						13	All	8130	17- 2-'03	640.00	
25	All	8130				17- 2-'03	640.00				
45	3	5	35	All	8130	17- 2-'03	640.00				
			1	All	10804	25- 7-'06	640.00				
			3	All	10804	25- 7-'06	639.00				
47	3	5	25	All	10804	25- 7-'06	640.00				
			35	All	10804	25- 7-'06	640.00				
			1	All	10805	25- 7-'06	638.00				
			3	All	10805	25- 7-'06	636.00				
			13	All	10805	25- 7-'06	644.00				
			15	All	10805	25- 7-'06	644.00				
48	3	5	23	All	10805	25- 7-'06	644.00				
			25	All	10805	25- 7-'06	641.00				
			27	All	10805	25- 7-'06	644.00				
			35	All	10805	25- 7-'06	644.00				
			1	All	10806	26- 7-'06	640.00				
			3	All	10806	26- 7-'06	640.00				
			5	All	10806	26- 7-'06	640.00				
			7	All	10806	26- 7-'06	640.00				
			9	All	10806	26- 7-'06	640.00				
			13	All	10806	26- 7-'06	640.00				
			15	All	10806	26- 7-'06	640.00				
			17	All	10806	26- 7-'06	640.00				
19	All	10806	26- 7-'06	644.00							
21	All	10806	26- 7-'06	640.00							
23	All	10806	26- 7-'06	640.00							
25	All	10806	26- 7-'06	640.00							
27	All	10806	26- 7-'06	640.00							
31	All	10806	26- 7-'06	640.00							
33	All	10806	26- 7-'06	640.00							
35	All	10806	26- 7-'06	644.00							

## CANADIAN PACIFIC RAILWAY

DESCRIPTION					PATENT			REMARKS
T.	R.	M.	S.	Part of Section	No.	Date	Area	
49	3	W5	1	All	40807	26-7-'06	640.00	
			3	All	40807	26-7-'06	639.00	
			5	All	10807	26-7-'06	640.00	
			7	All	10807	26-7-'06	640.00	
			9	All	10807	26-7-'06	640.00	
			13	All	10807	26-7-'06	640.00	
			15	All	40807	26-7-'06	640.00	
			17	All	40807	26-7-'06	640.00	
			19	All	10807	26-7-'06	640.00	
			21	All	10807	26-7-'06	640.00	
			23	All	10807	26-7-'06	640.00	
			25	All	10807	26-7-'06	640.00	
			27	All	10807	26-7-'06	640.00	
			31	All	10807	26-7-'06	640.00	
			33	All	10807	26-7-'06	639.00	
35	All	10807	26-7-'06	640.00				
50	3	5	1	All	7451	25-7-'04	640.00	
			3	All	7451	25-7-'04	640.00	
			5	All	7454	25-7-'01	640.00	
			7	All	7451	25-7-'01	640.00	
			9	All	7451	25-7-'01	640.00	
			13	All	7451	25-7-'01	640.00	
			15	E $\frac{1}{2}$ , S.W. $\frac{1}{4}$ , 1, S. 11, 12, S $\frac{1}{2}$ of L.S. 13 & E. $\frac{1}{2}$ & S.W. $\frac{1}{4}$ of L.S. 11	7451	25-7-'01	640.00	
			17	L.S. 1, 2, 3, 4 & S $\frac{1}{2}$ of L.S. 5, 6, 7 & 8	7451	25-7-'01	240.00	
			23	All	7451	25-7-'01	640.00	
			25	All	7451	25-7-'01	640.00	
			27	S.E. $\frac{1}{4}$ , L.S. 9 & 10, E. $\frac{1}{2}$ of L.S. 3, 6, 11, S.E. $\frac{1}{4}$ L.S. 11, S $\frac{1}{2}$ of 15 & 16	7451	25-7-'01	350.00	
31	N.W. $\frac{1}{4}$	7451	25-7-'01	160.00				
34	N.E. $\frac{1}{4}$	7453	25-7-'01	129.00	West of River.			
31	S $\frac{1}{2}$	7452	25-7-'01	232.00	Balance River			

## MAIN LINE LAND GRANT

T.	DESCRIPTION			PATENT			REMARKS	
	R.	M.	S.	Part of Section	No.	Date		Area
50	3	W5	35	E. $\frac{1}{2}$ , L.S. 3, 6, 11, 14. E. $\frac{1}{2}$ of L.S. 4, 5, 12, 13	7151	25- 7-'01	561.75	
51	3	5	21	W. $\frac{1}{2}$	11219	14- 9-'08	320.00	
			21	E. $\frac{1}{2}$	11218	14- 9-'08	201.00	West of River.
			25	Pt. S.E. $\frac{1}{4}$ , Pt. N.E. $\frac{1}{4}$ of L.S. 4. Pt. S.E. $\frac{1}{4}$ of L.S. 5, All L.S. 6	10979	7- 5-'07	189.00	
			25	S. $\frac{1}{2}$ , (South of River)	7155	24- 7-'01	20.15	
			25	W. $\frac{1}{2}$ & S.E. $\frac{1}{4}$ of L.S. 1	7155a	24- 7-'01	20.00	Balance River
			27	N.E. $\frac{1}{4}$ & W. $\frac{1}{2}$ of L.S. 5, W. $\frac{1}{2}$ of L.S. 11, L.S. 12, 13, 14	7451	24- 7-'01	170.00	
			25	N.E. $\frac{1}{4}$ & E. $\frac{1}{2}$ of L.S. 11	10977	4- 5-'07	180.00	
			27	S.E. $\frac{1}{4}$ , E. $\frac{1}{2}$ & S. W. $\frac{1}{4}$ of L.S. 3, E. $\frac{1}{2}$ of L.S. 6	10978	4- 5-'07	150.00	
			27	W. $\frac{1}{2}$ of L.S. 13	10977	4- 5-'07	20.00	
			27	N. E. $\frac{1}{4}$ , N. W. $\frac{1}{4}$ of L.S. 3, N.E. $\frac{1}{4}$ of L.S. 4, E. $\frac{1}{2}$ of L.S. 5, W. $\frac{1}{2}$ of L.S. 6, L. S. 11, 12, E. $\frac{1}{2}$ of L.S. 13, L. S. 11	7151	21- 7-'01	360.00	
			31	All	11219	14- 9-'08	610.00	
			35	All	7451	21- 7-'01	640.00	
52	3	5	1	All	7630	19- 8-'01	640.00	
			3	All	7630	19- 8-'01	610.00	
			5	W. $\frac{1}{2}$	11211	28- 8-'08	195.50	Balance River.
			5	E. $\frac{1}{2}$	7630	19- 8-'01	320.00	
			7	N. $\frac{1}{2}$	7631	19- 8-'01	317.33	South of Reserve.
			7	S. $\frac{1}{2}$	7630	19- 8-'01	320.00	
			9	N. $\frac{1}{2}$	7631	19- 8-'01	306.10	South of Reserve.

## CANADIAN PACIFIC RAILWAY

DESCRIPTION					PATENT			REMARKS
T.	R.	M.	S.	Part of Section	No.	Date	Area	
52	3	W5	9	S. $\frac{1}{2}$	7630	19- 8-'04	320 00	
53	3	5	1	All	7614	25- 9-'04	610 00	
			3	All	7644	25- 9-'01	640 00	
			5	All	7614	25- 9-'01	640 00	
			7	S.E. $\frac{1}{4}$	7157	21- 7-'01	160 00	
			7	S.W. $\frac{1}{4}$	7458	23- 7-'01	121 00	Balance Lake.
			7	N.W. $\frac{1}{4}$	7645	25- 9-'01	138 00	Balance Lake.
			7	N.E. $\frac{1}{4}$	7456	21- 7-'01	160 00	
			9	All	7644	25- 9-'04	640 00	
			13	All	7644	25- 9-'04	640 00	
			15	All	7644	25- 9-'01	640 00	
			17	All	7614	25- 9-'04	640 00	
			19	All	7156	21- 7-'01	640 00	
			21	All	7644	25- 9-'01	640 00	
			23	N. $\frac{1}{2}$	11262	11- 1-'10	295 40	Balance Lake.
			23	S. $\frac{1}{2}$	7644	25- 9-'04	320 00	
			25	W. $\frac{1}{2}$	11262	11- 1-'10	307 50	Balance Lake.
			25	E. $\frac{1}{2}$	7614	25- 9-'01	320 00	
			27	W. $\frac{1}{2}$	7644	25- 9-'01	320 00	
			27	N.E. $\frac{1}{4}$	11262	11- 1-'10	156 20	Balance Lake.
			27	S.E. $\frac{1}{4}$	11263	11- 1-'10	151 40	Balance Lake.
			31	All	7644	25- 9-'01	640 00	
			33	All	7644	25- 9-'01	640 00	
			35	N. $\frac{1}{2}$	7644	25- 9-'01	320 00	
			35	S. $\frac{1}{2}$	11262	11- 1-'10	345 90	Balance Lake.
54	3	5	4	All	7459	24- 7-'04	640 00	
			3	All	7459	24- 7-'04	640 00	
			5	All	7459	24- 7-'04	640 00	
			7	All	7459	21- 7-'01	640 00	
			9	All	7459	24- 7-'01	640 00	
			13	All	7459	21- 7-'01	640 00	
			15	S. $\frac{1}{2}$	7459	24- 7-'01	320 00	
			15	N. $\frac{1}{2}$	7460	30- 7-'01	257 40	Bal. Settlement.
			17	W. $\frac{1}{2}$	7459	24- 7-'04	320 00	
			17	N.E. $\frac{1}{4}$	7462	21- 7-'01	79 80	W. of Settlement.
			17	S.E. $\frac{1}{4}$	7461	21- 7-'01	76 70	W. of Settlement.
			21	S.W. $\frac{1}{4}$ Fract.	7466	23- 7-'01	7 50	Bal. Lake & Res.
			23	N. $\frac{1}{2}$	7464	21- 7-'01	145 20	South of Reserve.
			23	S.W. $\frac{1}{4}$	7463	31- 7-'01	458 96	Bal. Settlement.
			23	S.E. $\frac{1}{4}$	7459	21- 7-'01	160 00	
			25	E. $\frac{1}{2}$ & N.W. $\frac{1}{4}$	7459	24- 7-'01	480 00	
			25	S.W. $\frac{1}{4}$	7465	30- 7-'01	450 90	Balance Reserve.

## MAIN LINE LAND GRANT

DESCRIPTION				PATENT			REMARKS				
T.	R.	M.	S.	Part of Section	No.	Date		Area			
54	3	W5	35	S. $\frac{1}{2}$ of N. W. $\frac{1}{4}$ (Frac.)	11140	18-11-'07	4.00	Balance Lake.			
			35	S.W. $\frac{1}{4}$	9946	26- 4-'05	47.50	Balance Lake.			
			35	S.E. $\frac{1}{4}$	7459	24- 7-'01	160.00				
55	3	5	1	All	10328	23-11-'05	644.00				
			3	N.E. $\frac{1}{4}$ (Frac.)	10329	23-11-'05	0.50	Balance Lake.			
			13	All	10328	23-11-'05	644.00				
			15	All	10328	23-11-'05	638.00				
			21	4	5	13	E. $\frac{1}{2}$ & S.W. $\frac{1}{4}$	9136	18- 3-'04	480.00	
			13	N.W. $\frac{1}{4}$	11203	25- 8-'08	160.00				
			15	All	11203	25- 8-'08	640.00				
			21	All	11203	25- 8-'08	640.00				
			23	All	11203	25- 8-'08	640.00				
			25	W. $\frac{1}{2}$	11203	25- 8-'08	320.00				
			25	E. $\frac{1}{2}$	9136	18- 3-'04	320.00				
			27	All	11203	25- 8-'08	640.00				
			31	All	11203	25- 8-'08	639.00				
			33	All	11203	25- 8-'08	638.00				
			35	All	11203	25- 8-'08	639.00				
			22	4	5	1	W. $\frac{1}{2}$	11216	6- 5-'10	320.00	
						1	E. $\frac{1}{2}$	9135	18- 3-'04	320.00	
						3	All	11216	6- 5-'10	640.00	
						5	All	11216	6- 5-'10	640.00	
						7	All	11216	6- 5-'10	640.00	
						9	All	11216	6- 5-'10	640.00	
13	W. $\frac{1}{2}$	11216				6- 5-'10	319.00				
13	E. $\frac{1}{2}$	9135				18- 3-'04	320.00				
15	All	11216				6- 5-'10	640.00				
17	All	11216				6- 5-'10	636.00				
19	All	11216				6- 5-'10	640.00				
21	All	11216				6- 5-'10	636.00				
23	N. $\frac{1}{2}$	9135				18- 3-'04	320.00				
23	S. $\frac{1}{2}$	11216				6- 5-'10	318.00				
25	All	7594				6- 8-'04	640.00				
27	W. $\frac{1}{2}$	11216	6- 5-'10	321.00							
27	E. $\frac{1}{2}$	9135	18- 3-'04	320.00							
31	All	11216	6- 5-'10	640.00							
33	All	11216	6- 5-'10	639.00							
35	All	7594	6- 8-'04	641.58							
24	1	5	1	All	7592	13- 8-'04	640.00				
			3	All	7592	13- 8-'04	640.00				
			5	All	7592	13- 8-'04	640.00				

CANADIAN PACIFIC RAILWAY

DESCRIPTION					PATENT			REMARKS
T.	R.	M.	S.	Part of Section	No.	Date	Area	
24	4	W5	7	All	7592	13- 8-'01	640.00	
			9	All	7592	13- 8-'01	640.00	
			13	All	7592	13- 8-'01	640.00	
			15	All	7592	13- 8-'01	640.00	
			17	All	7592	13- 8-'01	640.00	
			19	All	7592	13- 8-'01	640.00	
			21	All	7592	13- 8-'01	640.00	
			23	All	7592	13- 8-'01	640.00	
			25	All	7592	13- 8-'01	640.00	
			27	All	7592	13- 8-'01	640.00	
			31	E. 1/2 & S.W. 1/4	7592	13- 8-'01	480.00	
			31	N.W. 1/4	4721	20- 9-'90	160.00	
			33	All	7592	13- 8-'01	640.00	
			35	All	7592	13- 8-'01	640.00	
25	4	5	1	All	7594	7- 8-'01	640.00	
			3	All	7594	7- 8-'01	640.00	
			5	All	7594	7- 8-'01	640.00	
			7	All	7594	7- 8-'01	640.00	
			9	All	7594	7- 8-'01	640.00	
			13	N. 1/2	7594	7- 8-'01	320.00	
			13	S. 1/2	3555	18- 1-'98	320.00	
			15	All	7594	7- 8-'01	640.00	
			17	All	7594	7- 8-'01	640.00	
			19	All	7594	7- 8-'01	640.00	
			21	All	7594	7- 8-'01	640.00	
			23	All	7594	7- 8-'01	640.00	
			25	W. 1/2	7594	7- 8-'01	320.00	
			25	N.E. 1/4	7596	9- 8-'01	121.37	Balance River. & Right of way.
			25	S.E. 1/4	7595	9- 8-'01	131.00	Balance River.
			27	All	7594	7- 8-'01	640.00	
			31	All	7594	7- 8-'01	640.00	
			33	All	7594	7- 8-'01	640.00	
31	N.W. 1/4	2263	16- 6-'93	33.00	North of River.			
35	N.W. 1/4	7594	7- 8-'01	160.00				
35	N.E. 1/4	7597	9- 8-'01	111.00	E. & W. of River.			
35	In N.E. 1/4	10457	19- 2-'06	10.00	Island.			
35	S. 1/2	7595	9- 8-'01	270.50	Balance River.			
26	4	5	1	E. 1/2 & N.W. 1/4	7599	7- 8-'01	480.00	
			1	S.W. 1/4	7900	6- 8-'01	153.95	Balance River & Right of way.
			2	W. 1/2	900	19-12-'90	292.12	Bal. Right of way.

## MAIN LINE LAND GRANT

T.	R.	M.	S.	DESCRIPTION		PATENT		REMARKS
				Part of Section	No.	Date	Area	
26	4	W5	2	E. $\frac{1}{2}$	1617	14- 7-'90	304.70	Bal. Right of way.
			3	All	3591	18- 1-'98	601.62	Bal. Right of way.
			5	N.W. $\frac{1}{4}$	7601	6- 8-'01	159.50	Balance River.
			5	N.E. $\frac{1}{4}$	7593	7- 8-'01	127.06	Balance River & Right of way.
			5	In N.E. $\frac{1}{4}$	10458	19- 2-'06	3.00	Island.
			5	S. $\frac{1}{2}$	7599	7- 8-'01	320.00	
			7	All	1360	19- 9-'89	603.41	Bal. Right of way.
			9	N.W. $\frac{1}{4}$	7602	8- 8-'01	160.00	
			9	N.E. $\frac{1}{4}$	7599	7- 8-'01	160.00	
			9	S. $\frac{1}{2}$	7603	6- 8-'01	315.72	Bal. Right of way.
			13	All	1279	2- 5-'89	640.00	
			15	All	7599	7- 8-'01	640.00	
			17	All	7599	7- 8-'01	640.00	
			19	W. $\frac{1}{2}$	1681	4-10-'90	320.00	
			19	E. $\frac{1}{2}$	7599	7- 8-'01	320.00	
			21	All	7599	7- 8-'01	640.00	
			23	All	7599	7- 8-'01	640.00	
			25	All	7599	7- 8-'01	640.00	
			27	W. $\frac{1}{2}$	7604	6- 8-'01	188.50	Balance Lake.
			27	E. $\frac{1}{2}$	7599	7- 8-'01	320.00	
31	All	7599	7- 8-'01	647.26				
33	All	7599	7- 8-'01	647.80				
35	All	7599	7- 8-'01	652.91				
27	4	5	1	All	7605	13- 8-'01	652.00	
			3	All	7605	13- 8-'01	646.00	
			5	E. $\frac{1}{2}$ & S.W. $\frac{1}{4}$	7605	13- 8-'01	184.00	
			5	N.W. $\frac{1}{4}$	2871	30-10-'95	160.00	
			7	All	7605	13- 8-'01	640.00	
			9	All	7605	13- 8-'01	640.00	
			13	All	7605	13- 8-'01	640.00	
			15	All	7605	13- 8-'01	640.00	
			17	All	7605	13- 8-'01	640.00	
			19	All	7605	13- 8-'01	640.00	
			21	All	7605	13- 8-'01	640.00	
			23	All	7605	13- 8-'01	640.00	
			25	All	7605	13- 8-'01	640.00	
27	All	7605	13- 8-'01	640.00				
31	All	7605	13- 8-'01	640.00				
33	All	7605	13- 8-'01	640.00				
35	All	7605	13- 8-'01	640.00				
28	4	5	1	All	7606	6- 8-'01	640.00	



## CANADIAN PACIFIC RAILWAY

DESCRIPTION					PATENT			REMARKS
T.	R.	M.	S.	Part of Section	No.	Date	Area	
28	4	W5	3	All	7606	6- 8-'01	640 00	
			5	All	7606	6- 8-'01	640 00	
			7	All	7606	6- 8-'01	640 00	
			9	All	7606	6- 8-'01	640 00	
			13	All	7606	6- 8-'01	640 00	
			15	All	7606	6- 8-'01	640 00	
			17	All	7606	6- 8-'01	640 00	
			19	All	7606	6- 8-'01	640 00	
			21	W $\frac{1}{2}$	7606	6- 8-'01	320 00	
			21	N.E. $\frac{1}{4}$	2369	19-12-'93	160 00	
			21	S.E. $\frac{1}{4}$	3624	22- 2-'98	160 00	
			23	All	7606	6- 8-'01	640 00	
			25	All	7606	6- 8-'01	640 00	
			27	All	7606	6- 8-'01	640 00	
			31	All	7606	6- 8-'01	640 00	
			33	All	7606	6- 8-'01	640 00	
			35	All	7606	6- 8-'01	640 00	
29	4	5	1	All	7607	13- 8-'01	640 00	
			3	All	7607	13- 8-'01	640 00	
			5	All	7607	13- 8-'01	640 00	
			7	All	7607	13- 8-'01	640 00	
			9	All	7607	13- 8-'01	640 00	
			13	All	7607	13- 8-'01	640 00	
			15	All	7607	13- 8-'01	640 00	
			17	All	7607	13- 8-'01	640 00	
			19	All	7607	13- 8-'01	640 00	
			21	All	7607	13- 8-'01	640 00	
			23	All	7607	13- 8-'01	640 00	
			25	All	7607	13- 8-'01	640 00	
			27	All	7607	13- 8-'01	640 00	
31	All	7607	13- 8-'01	640 00				
33	All	7607	13- 8-'01	640 00				
35	All	7607	13- 8-'01	640 00				
30	4	5	1	All	7608	13- 8-'01	640 00	
			3	All	7608	13- 8-'01	640 00	
			5	All	7608	13- 8-'01	640 00	
			7	All	7608	13- 8-'01	640 00	
			9	All	7608	13- 8-'01	640 00	
35	4	5	15	All	11091	27- 5-'07	640 00	
			17	All	11091	27- 5-'07	644 00	
			19	All	11091	27- 5-'07	640 00	
			21	All	11091	27- 5-'07	640 00	

## MAIN LINE LAND GRANT

DESCRIPTION					PATENT			REMARKS
T.	R.	M.	S.	Part of Section	No.	Date	Area	
35	4	W5	23	All	11091	27- 5-'07	642 00	
			27	All	11091	27- 5-'07	640 00	
			31	All	11091	27- 5-'07	640 00	
			33	All	11091	27- 5-'07	644 00	
			35	All	11091	27- 5-'07	646 00	
36	4	5	1	All	9830	5- 4-'05	640 00	
			3	E. $\frac{1}{2}$ & N.W. $\frac{1}{4}$	9630	23- 8-'04	293 60	Balance Lake.
			3	S.W. $\frac{1}{4}$	9629	23- 8-'04	160 00	
			13	All	9629	23- 8-'04	640 00	
			15	All	9830	23- 8-'04	640 00	
			21	All	9830	23- 8-'04	640 00	
			23	All	9629	23- 8-'04	640 00	
			25	All	9629	23- 8-'04	640 00	
			27	All	9629	23- 8-'04	640 00	
			34	W. $\frac{1}{2}$ & S.E. $\frac{1}{4}$	9830	23- 8-'04	480 00	
			31	N.E. $\frac{1}{4}$	9831	5- 4-'05	104 90	Balance Lake.
37	4	5	17	S.E. $\frac{1}{4}$	10230	26- 7-'05	160 00	
38	4	5	13	All	9631	23- 8-'04	640 00	
			23	All	9631	23- 8-'04	640 00	
			25	All	9631	23- 8-'04	640 00	
			27	All	9631	23- 8-'04	636 00	
			31	All	9631	23- 8-'04	646 00	
			35	All	9631	23- 8-'04	644 00	
39	4	5	4	All	8439	14- 2-'03	646 78	
			13	All	8439	14- 2-'03	640 00	
			23	All	8439	14- 2-'03	640 00	
			25	All	8439	14- 2-'03	640 00	
			27	All	9632	8- 8-'04	640 00	
			35	All	8439	14- 2-'03	640 00	
40	4	5	1	All	8424	23- 6-'03	647.52	
			43	E. $\frac{1}{2}$ & N.W. $\frac{1}{4}$	8424	23- 6-'03	480 00	
			13	S.W. $\frac{1}{4}$	8425	18- 6-'03	144 00	Balance Lake.
			23	All	8424	23- 6-'03	640 00	
			25	All	8424	23- 6-'03	640 00	
41	4	5	35	All	8424	23- 6-'03	640 00	
			1	All	8413	11- 5-'03	640 00	
			3	All	8413	11- 5-'03	640 00	
			7	All	9633	8- 8-'04	640 00	
			13	All	8413	11- 5-'03	640 00	
			15	All	8413	14- 5-'03	640 00	
			19	All	8413	11- 5-'03	640 00	
21	All	8413	11- 5-'03	640 00				

## CANADIAN PACIFIC RAILWAY

DESCRIPTION					PATENT			REMARKS
T.	R.	M.	S.	Part of Section	No.	Date	Area	
41	4	W5	23	All	8413	11- 5-'03	640 00	
			25	All	8413	11- 5-'03	640 00	
			27	All	8413	11- 5-'03	640 00	
			31	All	8413	11- 5-'03	640 00	
			33	All	8413	11- 5-'03	640 00	
			35	All	8413	11- 5-'03	640 00	
42	4	5	1	All	8820	4- 1-'04	640 00	
			3	All	8820	4- 1-'04	640 00	
			5	All	8820	4- 1-'04	640 00	
			7	All	8820	4- 1-'04	636 00	
			9	All	8820	4- 1-'04	640 00	
			13	All	8820	4- 1-'04	640 00	
			15	All	8820	4- 1-'04	640 00	
			17	W $\frac{1}{2}$	8819	4- 1-'04	307 60	Balance Lake.
			17	E $\frac{1}{2}$	8820	4- 1-'04	320 00	
			19	N $\frac{1}{2}$	8820	4- 1-'04	318 00	
			19	S $\frac{1}{2}$	8819	4- 1-'04	200 60	Balance Lake.
			21	All	8820	4- 1-'04	640 00	
			23	All	8820	4- 1-'04	640 00	
			25	All	8820	4- 1-'04	640 00	
			27	All	8820	4- 1-'04	640 00	
31	All	8820	4- 1-'04	650 00				
33	All	8820	4- 1-'04	650 00				
35	All	8820	4- 1-'04	645 00				
43	4	5	1	All	8825	2- 1-'04	616 00	
			3	All	8825	2- 1-'04	652 00	
			5	All	8825	2- 1-'04	653 00	
48	4	5	25	All	11092	4- 6-'07	640 00	
			27	All	11092	4- 6-'07	640 00	
			31	All	11092	4- 6-'07	640 00	
			33	E $\frac{1}{2}$ & N.W. $\frac{1}{4}$	11092	4- 6-'07	480 00	
			33	S.W. $\frac{1}{4}$	11093	4- 6-'07	145 90	Balance Lake.
35	All	11092	4- 6-'07	640 00				
49	4	5	1	All	10808	26- 7-'06	636 00	
			3	All	10808	26- 7-'06	642 00	
			5	All	10808	26- 7-'06	650 00	
			7	All	10808	26- 7-'06	636 00	
			9	All	10808	26- 7-'06	632 00	
			13	All	10808	26- 7-'06	636 00	
			15	All	10808	26- 7-'06	644 00	
			17	W $\frac{1}{2}$ & N.E. $\frac{1}{4}$	10808	26- 7-'06	484 00	
17	S.E. $\frac{1}{4}$	10809	26- 7-'06	160 00				


MAIN LINE LAND GRANT

DESCRIPTION				PATENT			REMARKS	
T.	R.	M.	S.	Part of Section	No.	Date		Area
49	4	W5	19	All	10808	26- 7-'06	636 00	
			21	All	10808	26- 7-'06	634 00	
			23	All	10808	26- 7-'06	640 00	
			25	All	10808	26- 7-'06	638 00	
			27	All	10808	26- 7-'06	640 00	
			31	All	10808	26- 7-'06	640 00	
			33	E. $\frac{1}{2}$ & N.W. $\frac{1}{4}$	10808	26- 7-'06	479 00	
			33	S.W. $\frac{1}{4}$	10810	26- 7-'06	143 20	Balance Lake.
			35	All	10808	26- 7-'06	640 00	
50	4	5	1	All	7467	24- 7-'01	640 00	
			3	E. $\frac{1}{2}$ & N.W. $\frac{1}{4}$	7467	24- 7-'01	480 00	
			3	S.W. $\frac{1}{4}$	7468	24- 7-'01	156 00	Balance Lake.
			5	All	7467	24- 7-'01	640 00	
			7	All	7467	24- 7-'01	640 00	
			9	W. $\frac{1}{2}$ , S.E. $\frac{1}{4}$ & W. $\frac{1}{2}$ of N.E. $\frac{1}{4}$	7467	24- 7-'01	560 00	
			9	E. $\frac{1}{2}$ of N.E. $\frac{1}{4}$	3275	30-12-'96	80 00	
			13	L.S. 1, 2, 3, S. $\frac{1}{2}$ of L.S. 6, 7, 8.	7467	24- 7-'01	180 00	
			13	W. $\frac{1}{2}$ of W. $\frac{1}{2}$	7469	24- 7-'01	152 00	Balance Lake.
			15	L.S. 4	3275	30-12-'96	20 00	South of River.
			15	L.S. 3 & 6	7471	25- 7-'01	60 00	South of River.
			15	E. $\frac{1}{2}$	7470	25- 7-'01	243 00	Balance River.
			17	N.W. $\frac{1}{4}$	7472	24- 7-'01	6 00	North of River.
			17	S. $\frac{1}{2}$	7472	24- 7-'01	144 00	South of River.
			17	In S. $\frac{1}{2}$	10459	19- 2-'06	44 00	Island.
			23	N.W. $\frac{1}{4}$ , W. $\frac{1}{2}$ of N.E. $\frac{1}{4}$	7473	25- 7-'01	12 00	North of River
			23	W. $\frac{1}{2}$ & S.E. $\frac{1}{4}$ & W. $\frac{1}{2}$ of N.E. $\frac{1}{4}$	7473	25- 7-'01	319.50	S. & E. of River.
25	N.E. $\frac{1}{4}$	7474	24- 7-'01	0.50	North of River.			
35	S.W. $\frac{1}{4}$	7475	25- 7-'01	136.76	Bal. Mining Lands			
35	S.E. $\frac{1}{4}$	7470	25- 7-'01	157.50	Balance River.			
51	4	5	1	All	10814	24- 7-'06	646 00	
			3	All	10811	24- 7-'06	645 00	
			5	All	10811	24- 7-'06	648 00	
			7	E. $\frac{1}{2}$	10812	25- 7-'06	165 20	Balance Lake.
			9	All	10811	24- 7-'06	644 00	
			13	All	10811	24- 7-'06	644 00	
			15	All	10811	24- 7-'06	644 00	
			17	All	10811	24- 7-'06	644 00	
			19	All	10812	25- 7-'06	305 80	Balance Lake.



# MICROCOPY RESOLUTION TEST CHART

ANSI and ISO TEST CHART No. 2



APPLIED IMAGE Inc

2500 N. 1st Street  
Ann Arbor, MI 48106  
Tel: (313) 761-1000  
Fax: (313) 761-1001

## CANADIAN PACIFIC RAILWAY

DESCRIPTION					PATENT			REMARKS
T.	R.	M.	S.	Part of Section	No.	Date	Area	
51	4	W5	21	All	10811	24- 7-'06	610.00	
			23	All	10811	24- 7-'06	644.00	
			25	E. $\frac{1}{2}$ & N.W. $\frac{1}{4}$	10811	24- 7-'06	483.00	
			25	S.W. $\frac{1}{4}$	10976	11- 5-'07	161.00	
			27	E. $\frac{1}{2}$ & N.W. $\frac{1}{4}$	10833	25- 7-'06	414.80	Balance Lake.
			27	S.W. $\frac{1}{4}$	10811	24- 7-'06	161.00	
			31	N. $\frac{1}{2}$	10811	24- 7-'06	322.00	
			31	S. $\frac{1}{2}$	10812	25- 7-'06	75.90	Balance Lake.
			33	All	10811	24- 7-'06	641.00	
			35	All	11271	27- 5-'10	644.00	
52	4	5	1	N. $\frac{1}{2}$	10980	11- 5-'07	322.00	
			3	All	10813	25- 7-'06	644.00	
			5	All	10813	25- 7-'06	610.00	
			7	All	10813	25- 7-'06	610.00	
			9	All	10814	25- 7-'06	340.20	Balance Lake.
			17	All	10813	25- 7-'06	640.00	
			19	All	10813	25- 7-'06	610.00	
			21	W. $\frac{1}{2}$	10814	25- 7-'06	57.40	Balance Reserve.
			31	S.W. $\frac{1}{4}$ (Frac.)	10814	25- 7-'06	8.40	South of Lake.
			53	4	5	3	N. $\frac{1}{2}$	9860
7	N. $\frac{1}{2}$	9860				20- 4-'05	83.30	North of Lake.
9	E. $\frac{1}{2}$ & N.W. $\frac{1}{4}$	9859				20- 4-'05	480.00	
9	S.W. $\frac{1}{4}$	9860				20- 4-'05	143.00	Balance Lake.
13	All	7176				23- 7-'01	640.00	
15	All	9859				20- 4-'05	641.00	
17	All	9859				20- 4-'05	611.00	
19	All	9859				20- 4-'05	640.00	
21	W. $\frac{1}{2}$ & N.E. $\frac{1}{4}$	9861				20- 4-'05	361.20	Balance Lake.
21	S.E. $\frac{1}{4}$	9859				20- 4-'05	160.00	
23	All	9859				20- 4-'05	640.00	
25	All	9859				20- 4-'05	636.00	
27	All	9859				20- 4-'05	642.00	
31	All	9859	20- 4-'05	640.00				
33	All	9859	20- 1-'05	610.00				
35	All	9859	20- 4-'05	638.00				
54	4	5	1	All	10815	24- 7-'06	637.00	
			3	N. $\frac{1}{2}$	10816	24- 7-'06	231.40	Balance Lake
			3	S. $\frac{1}{2}$	10815	24- 7-'06	320.00	
			5	W. $\frac{1}{2}$ & S.E. $\frac{1}{4}$	10815	24- 7-'06	480.00	
			5	N.E. $\frac{1}{4}$	10816	24- 7-'06	128.00	Balance Lake.
			7	All	10815	24- 7-'06	638.00	
			9	N. $\frac{1}{2}$	10815	24- 7-'06	320.00	

## MAIN LINE LAND GRANT

T.	DESCRIPTION			PATENT			REMARKS		
	R.	M.	S.	Part of Section	No.	Date		Area	
54	4	W5	9	S. $\frac{1}{2}$	10816	24- 7-'06	131.00	Balance Lake.	
			13	All	10815	24- 7-'06	640.00		
			15	All	10815	24- 7-'06	644.00		
			21	All	10815	24- 7-'06	610.00		
			23	All	10815	24- 7-'06	638.00		
			27	All	10815	24- 7-'06	642.00		
			31	Part	10981	11- 5-'07	200.00		West of Reserve.
			33	E. $\frac{1}{2}$ & S.W. $\frac{1}{4}$	10818	24- 7-'06	152.70		South of Lake.
			35	W. $\frac{1}{2}$	10821	25- 7-'06	121.30		Balance Lake.
			35	E. $\frac{1}{2}$	10815	24- 7-'06	316.00		
22	5	5	27	All	11248	6- 5-'10	636.00		
23	5	5	13	All	7609	13- 8-'01	610.00		
			15	All	7609	13- 8-'01	640.00		
			23	All	7609	13- 8-'01	640.00		
			25	W. $\frac{1}{2}$ & S.E. $\frac{1}{4}$	7609	13- 8-'01	480.00		
			27	E. $\frac{1}{2}$	9143	19- 5-'04	320.00		
			35	All	7609	13- 8-'01	610.00		
24	5	5	1	All	7610	13- 8-'01	640.00		
			3	All	7610	13- 8-'01	640.00		
			5	All	7610	13- 8-'01	640.00		
			7	All	7610	13- 8-'01	610.00		
			9	All	7610	13- 8-'01	640.00		
			13	All	7610	13- 8-'01	640.00		
			15	All	7610	13- 8-'01	640.00		
			17	All	7610	13- 8-'01	640.00		
			19	All	7610	13- 8-'01	640.00		
			21	All	7610	13- 8-'01	640.00		
			23	All	7610	13- 8-'01	640.00		
			25	E. $\frac{1}{2}$ & N.W. $\frac{1}{4}$	7611	13- 8-'01	480.00		
			25	S.W. $\frac{1}{4}$	7610	13- 8-'01	160.00		
			27	All	7610	13- 8-'01	640.00		
			31	All	7610	13- 8-'01	640.00		
33	W. $\frac{1}{2}$ & S.E. $\frac{1}{4}$	7610	13- 8-'01	480.00					
33	N.E. $\frac{1}{4}$	7611	13- 8-'01	160.00					
35	N. $\frac{1}{2}$	7610	13- 8-'01	320.00					
35	S. $\frac{1}{2}$	7611	13- 8-'01	320.00					
25	5	5	1	All	7612	6- 8-'01	610.00		
			3	All	7612	6- 8-'01	640.00		
			5	W. $\frac{1}{2}$ & S.E. $\frac{1}{4}$	7612	6- 8-'01	480.00		
			5	N.E. $\frac{1}{4}$	7613	7- 8-'01	154.00	Balance Lake.	
			7	E. $\frac{1}{2}$ & N.W. $\frac{1}{4}$	7611	7- 8-'01	480.00		
			7	S.W. $\frac{1}{4}$	7612	6- 8-'01	160.00		



## CANADIAN PACIFIC RAILWAY

DESCRIPTION					PATENT			REMARKS			
T.	R.	M.	S.	Part of Section	No.	Date	Area				
25	5	W5	9	All	7612	6- 8-'01	640.00				
			13	All	7612	6- 8-'01	640.00				
			15	All	7612	6- 8-'01	640.00				
			17	All	7612	6- 8-'01	640.00				
			19	All	7612	6- 8-'01	640.00				
			21	All	7612	6- 8-'01	640.00				
			23	All	7612	6- 8-'01	640.00				
			25	All	7612	6- 3-'01	640.00				
			27	All	7612	6- 8-'01	640.00				
			31	N.E. $\frac{1}{4}$	7615	6- 8-'01	27.40	E. of Indian Res.			
			33	All	7612	6- 8-'01	640.00				
			35	All	7612	6- 8-'01	640.00				
			26	5	5	1	All	7616	10- 8-'01	640.00	
						3	All	7616	10- 8-'01	610.00	
5	All	7616				10- 8-'01	640.00				
7	E. $\frac{1}{2}$	7616				10- 8-'01	320.00				
7	N.W. $\frac{1}{4}$	7617				10- 8-'01	157.42	Balance Reserve & Right of way.			
7	S.W. $\frac{1}{4}$	7618				9- 8-'01	110.00	Balance Reserve.			
9	N. $\frac{1}{2}$	7619				12- 8-'01	301.09	Bal. Right of way.			
9	S. $\frac{1}{2}$	7616				10- 8-'01	320.00				
13	All	1351				19- 9-'89	372.70	North of River.			
13	S. $\frac{1}{2}$	3322				30- 4-'97	192.65	Balance River & Right of way.			
15	N.W. $\frac{1}{4}$	7620				10- 8-'01	160.00				
15	S.W. $\frac{1}{4}$	7622				10- 8-'01	100.13	Balance River & Right of way.			
15	N.E. $\frac{1}{4}$	9591				9- 8-'01	160.00				
15	S.E. $\frac{1}{4}$	9592				15-11-'04	137.30	Bal. Right of way.			
17	N.W. $\frac{1}{4}$	7620				10- 8-'01	160.00				
17	N.E. $\frac{1}{4}$	7623				10- 8-'01	155.67	Balance River.			
17	S. $\frac{1}{2}$	7621				10- 8-'01	251.09	Balance River.			
19	N. $\frac{1}{2}$	7616				10- 8-'01	320.00				
21	All	7616				10- 8-'01	640.00				
23	N. $\frac{1}{2}$	7616				10- 8-'01	320.00				
23	S. $\frac{1}{2}$	7620	10- 8-'01	320.00							
25	All	7616	10- 8-'01	640.00							
27	All	7616	10- 8-'01	640.00							
31	All	7616	10- 8-'01	645.64							
33	All	7616	10- 8-'01	646.60							
35	All	7616	10- 8-'01	646.28							
27	5	5	1	All	7625	12- 8-'01	650.73				

MAIN LINE LAND GRANT

DESCRIPTION				PATENT			REMARKS
T.	R.	M.	S.	Part of Section	No.	Date	
27	5	W5	3	All	7625	12- 8-'01	650.24
			5	All	7625	12- 8-'01	649.84
			7	All	7625	12- 8-'01	640.00
			9	All	7625	12- 8-'01	640.00
			13	All	7625	12- 8-'01	640.00
			15	All	7625	12- 8-'01	640.00
			17	All	7625	12- 8-'01	640.00
			19	All	7625	12- 8-'01	640.00
			21	W. 1/2 & N.E. 1/4	7625	12- 8-'01	480.00
			22	S.W. 1/4	4804	10-10-'00	160.00
			23	All	7625	12- 8-'01	640.00
			25	All	7625	12- 8-'01	640.00
			27	All	7625	12- 8-'01	640.00
			31	All	7625	12- 8-'01	640.00
			33	All	7625	12- 8-'01	640.00
28	5	5	1	All	7626	13- 8-'01	640.00
			3	All	7626	13- 8-'01	640.00
			13	All	7626	13- 8-'01	640.00
			15	N. 1/2	10263	21-10-'05	320.00
			15	S. 1/2	9438	19- 4-'04	320.00
			17	All	10263	21-10-'05	640.00
			23	W. 1/2	10263	21-10-'05	320.00
			23	E. 1/2	2419	15- 5-'94	320.00
			25	All	7626	13- 8-'01	640.00
			35	E. 1/2 & N.W. 1/4	9438	19- 4-'04	480.00
			35	S.W. 1/4	10263	21-10-'05	160.00
29	5	5	1	All	10264	21-10-'05	640.00
			13	All	10264	21-10-'05	640.00
			25	All	10264	21-10-'05	640.00
35	5	5	1	All	11094	5- 6-'07	650.00
			3	All	11094	5- 6-'07	650.00
			5	All	11094	5- 6-'07	648.00
			7	All	11094	5- 6-'07	644.00
			9	All	11094	5- 6-'07	644.00
			13	All	11094	5- 6-'07	644.00
			15	All	11094	5- 6-'07	642.00
			17	All	11094	5- 6-'07	640.00
			19	All	11094	5- 6-'07	641.00
			21	All	11094	5- 6-'07	640.00
			23	All	11094	5- 6-'07	640.00
25	All	11094	5- 6-'07	644.00			

## CANADIAN PACIFIC RAILWAY

DESCRIPTION						PATENT		REMARKS
T.	R.	M.	S.	Part of Section	No.	Date	Area	
35	5	W5	27	All	11094	5- 6-'07	611 00	
			31	All	11094	5- 6-'07	615 00	
			33	All	11094	5- 6-'07	613 00	
			35	All	11094	5- 6-'07	610 00	
36	5	5	1	All	11095	5- 6-'07	610 00	
			3	All	11095	5- 6-'07	611 20	
			5	All	11095	5- 6-'07	640 80	
			7	All	11095	5- 6-'07	640 00	
			9	All	11095	5- 6-'07	610 10	
			13	All	11095	5- 6-'07	610 00	
			15	All	11095	5- 6-'07	610 00	
			17	All	11095	5- 6-'07	640 00	
			19	All	11095	5- 6-'07	640 00	
			21	All	11095	5- 6-'07	640 00	
			23	All	11095	5- 6-'07	640 00	
			25	All	11095	5- 6-'07	640 00	
			27	All	11095	5- 6-'07	610 00	
			31	All	11095	5- 6-'07	610 00	
37	5	5	1	All	11096	17- 6-'07	639 09	
			7	All	11096	17- 6-'07	640 00	
			9	All	11096	17- 6-'07	640 00	
			17	All	11096	17- 6-'07	610 00	
			19	All	11096	17- 6-'07	640 00	
39	5	5	1	All	8133	2- 3-'03	648 95	
			3	All	8133	2- 3-'03	651 88	
			13	All	8133	2- 3-'03	640 00	
			15	All	8133	2- 3-'03	640 00	
			23	S.W. $\frac{1}{4}$	8133	2- 3-'03	160 00	
			23	E. $\frac{1}{2}$ & N.W. $\frac{1}{4}$	8134	20- 2-'03	298 00	Balance Lake.
			25	S. $\frac{1}{2}$	8133	2- 3-'03	320 00	
			25	N.W. $\frac{1}{4}$	8135	20- 2-'03	155 00	Balance Lake.
			25	N.E. $\frac{1}{4}$	8274	24- 2-'03	156 00	Balance Lake.
			27	All	8133	2- 3-'03	610 00	
51	5	5	3	All	11206	24- 8-'08	642 00	
			5	All	11206	24- 8-'08	639 00	
			7	All	10982	7- 5-'07	640 00	
			9	All	10982	7- 5-'07	610 00	
			15	All	10982	7- 5-'07	610 00	

## MAIN LINE LAND GRANT

DESCRIPTION				PATENT			REMARKS	
T.	R.	M.	S.	Part of Section	No.	Date		Area
51	5	W5	17	All	10982	7- 5-'07	640.00	
			19	All	10982	7- 5-'07	610.00	
			21	All	10982	7- 5-'07	640.00	
			23	All	10982	7- 5-'07	610.00	
			25	W $\frac{1}{2}$	10983	7- 5-'07	218.80	Balance Lake.
			27	All	10982	7- 5-'07	640.00	
			31	All	10982	7- 5-'07	640.00	
			33	All	10982	7- 5-'07	610.00	
			35	All	10982	7- 5-'07	610.00	
			52	5	5	1	All	10981
3	All	10984				7- 5-'07	636.00	
5	All	10981				7- 5-'07	638.00	
7	All	10984				7- 5-'07	610.00	
9	All	10984				7- 5-'07	640.00	
13	All	10984				7- 5-'07	640.00	
15	All	10984				7- 5-'07	640.00	
17	All	10981				7- 5-'07	640.00	
19	All	10984				7- 5-'07	640.00	
21	All	10984				7- 5-'07	640.00	
23	All	10984				7- 5-'07	640.00	
25	All	10984				7- 5-'07	640.00	
27	All	10984				7- 5-'07	640.00	
31	All	10984				7- 5-'07	640.00	
33	All	10984				7- 5-'07	640.00	
35	N $\frac{1}{2}$	10985				7- 5-'07	71.00	Balance Lake.
35	S $\frac{1}{2}$	10984				7- 5-'07	320.00	
53	5	5	3	S.W. $\frac{1}{4}$	10873	17- 9-'06	7.50	Balance Lake.
			5	W $\frac{1}{2}$ & S.E. $\frac{1}{4}$	10873	17- 9-'06	142.80	Balance Lake.
			7	N $\frac{1}{2}$	10873	17- 9-'06	190.00	Balance Lake.
			7	S $\frac{1}{2}$	10986	3- 5-'07	60.80	Balance Lake.
			13	E $\frac{1}{2}$ & N.W. $\frac{1}{4}$	10874	17- 9-'06	480.00	
			13	S.W. $\frac{1}{4}$	10873	17- 9-'06	150.10	Balance Lake.
			15	N $\frac{1}{2}$	10874	17- 9-'06	320.00	
			15	S $\frac{1}{2}$	10873	17- 9-'06	155.20	Balance Lake.
			17	E $\frac{1}{2}$ & S.W. $\frac{1}{4}$	10873	17- 9-'06	224.70	Balance Lake.
			17	N.W. $\frac{1}{4}$	10874	17- 9-'06	160.00	
			19	All	10874	17- 9-'06	636.00	
			21	All	10874	17- 9-'06	610.00	
			23	All	10871	17- 9-'06	638.00	
			25	All	10874	17- 9-'06	640.00	
27	All	10874	17- 9-'06	640.00				
31	W $\frac{1}{2}$ & N.E. $\frac{1}{4}$	10875	17- 9-'06	173.70	Balance Lake.			

## CANADIAN PACIFIC RAILWAY

DESCRIPTION						PATENT		REMARKS
T.	R.	M.	S.	Part of Section	No.	Date	Area	
53	5	W5	31	S.E. $\frac{1}{4}$	10874	17- 9-'06	159 00	
			33	E. $\frac{1}{2}$ & S.W. $\frac{1}{4}$	10874	17- 9-'06	482 00	
			33	N.W. $\frac{1}{4}$	10875	17- 9-'06	131 20	Balance Lake.
			35	All	10874	17- 9-'06	649 00	
54	5	5	1	All	10823	23- 7-'06	637 00	
			3	W. $\frac{1}{2}$	10824	26- 7-'06	208 70	Balance Lake.
			3	E. $\frac{1}{2}$	10823	23- 7-'06	318 00	
			5	N.W. $\frac{1}{4}$	10824	26- 7-'06	0 90	Balance Lake.
			7	N. $\frac{1}{2}$	10823	23- 7-'06	318 00	
			7	S. $\frac{1}{2}$	10824	26- 7-'06	280 90	
			9	W. $\frac{1}{2}$ & N.E. $\frac{1}{4}$	10824	26- 7-'06	249 30	Balance Lake
			13	All	10823	23- 7-'06	636 00	
			15	All	10823	23- 7-'06	636 00	
			17	All	10823	23- 7-'06	636 00	
			19	All	10823	23- 7-'06	636 00	
			21	All	10823	23- 7-'06	636 00	
			23	All	10823	23- 7-'06	636 00	
			25	E. $\frac{1}{2}$ & S.W. $\frac{1}{4}$	10823	23- 7-'06	477 00	
			25	N.W. $\frac{1}{4}$	11249	6- 5-'10	159 00	
			27	N. $\frac{1}{2}$	11249	6- 5-'10	320 00	
			27	S. $\frac{1}{2}$	10823	23- 7-'06	318 00	
			31	W. $\frac{1}{2}$	11250	6- 5-'10	188 00	Balance Lake.
			31	E. $\frac{1}{2}$	11249	6- 5-'10	313 00	
			33	W. $\frac{1}{2}$	11249	6- 5-'10	314 00	
33	E. $\frac{1}{2}$	11251	6- 5-'10	263 60	Balance Lake.			
35	All	11249	6- 5-'10	630 00				
55	5	5	1	All	11252	6- 5-'10	634 00	
			3	All	11252	6- 5-'10	630 00	
			5	All	11252	6- 5-'10	638 00	
			7	All	11253	6- 5-'10	418 10	Balance Lake.
			9	All	11252	6- 5-'10	644 00	
			13	All	11252	6- 5-'10	642 00	
			15	All	11252	6- 5-'10	644 00	
			17	E. $\frac{1}{2}$ & N.W. $\frac{1}{2}$	11252	6- 5-'10	480 00	
			17	S.W. $\frac{1}{4}$	11254	6- 5-'10	135 10	Balance Lake.
			19	All	11252	6- 5-'10	644 00	
			21	All	11252	6- 5-'10	644 00	
			23	E. $\frac{1}{2}$	11252	6- 5-'10	320 00	
			23	W. $\frac{1}{2}$	11255	6- 5-'10	193 10	Balance Lake.
			25	All	11252	6- 5-'10	640 00	
			27	All	11256	6- 5-'10	329 40	Balance Lake.
			31	All	11252	6- 5-'10	644 00	

## MAIN LINE LAND GRANT

DESCRIPTION				PATENT			REMARKS	
T.	R.	M.	S.	Part of Section	No.	Date		Area
55	5	W5	33	All	11252	6- 5-'10	612 00	
			35	E. $\frac{1}{2}$ & N.W. $\frac{1}{4}$	11252	6- 5-'10	181 00	
			35	S.W. $\frac{1}{4}$	11256	6- 5-'10	99 10	Balance Lake.
25	6	5	1	All	9125	17- 3-'04	640 00	
			3	W. $\frac{1}{2}$	9125	17- 3-'04	320 00	
			3	E. $\frac{1}{2}$	9126	17- 3-'04	285 00	Balance Lake.
			5	All	9125	17- 3-'01	640 00	
			7	E. $\frac{1}{2}$ & S.W. $\frac{1}{4}$	9127	17- 3-'01	242 14	Balance Reserve.
			9	All	9125	17- 3-'01	610 00	
			13	All	9125	17- 3-'04	640 00	
			15	N.W. $\frac{1}{4}$	9127	17- 3-'04	80 40	Balance Reserve.
			15	N.E. $\frac{1}{4}$	9133	17- 3-'04	150 40	Balance Reserve.
			15	S. $\frac{1}{2}$	9125	17- 3-'04	320 00	
			17	S.E. $\frac{1}{4}$	9127	17- 3-'04	9 24	Balance Reserve.
			23	S.W. $\frac{1}{4}$	9127	17- 3-'04	83 40	Balance Reserve.
			23	E. $\frac{1}{2}$	9128	17- 3-'04	163 66	Bal. Lake & Res.
			26	6	5	13	N.W. $\frac{1}{4}$	9132
13	N.E. $\frac{1}{4}$	9131				17- 3-'04	134 70	Balance River.
13	S.E. $\frac{1}{4}$	9134				18- 3-'04	103 00	Bal. River & Res.
19	N. $\frac{1}{2}$	9129				18- 3-'04	320 00	
19	S. $\frac{1}{2}$	9130				17- 3-'04	312 00	North of Reserve.
21	S. $\frac{1}{2}$	9130				17- 3-'04	312 00	North of Reserve.
21	N.E. $\frac{1}{4}$	9129				18- 3-'04	160 00	
23	N. $\frac{1}{2}$	9129				18- 3-'04	320 00	
23	S. $\frac{1}{2}$	9130				17- 3-'04	312 00	North of Reserve.
25	N.W. $\frac{1}{4}$	9129				18- 3-'04	160 00	
25	S. $\frac{1}{2}$ & N.E. $\frac{1}{4}$	3928				3-11-'98	480 00	
27	All	9129				18- 3-'04	640 00	
31	W. $\frac{1}{2}$	8476				3- 8-'03	321 21	
31	E. $\frac{1}{2}$	9129				18- 3-'04	321 41	
33	All	9129	18- 3-'04	643 70				
35	W. $\frac{1}{2}$ & S.E. $\frac{1}{4}$	9129	18- 3-'04	482 19				
35	N.E. $\frac{1}{4}$	3929	3-11-'98	162 29				
27	6	5	1	All	10265	21-10-'05	648 00	
			3	All	10265	21-10-'05	651 00	
			5	All	10265	21-10-'05	654 00	
37	6	5	1	All	11097	8- 6-'07	640 00	
			3	W. $\frac{1}{2}$	11098	17- 6-'07	268 60	Balance River.
			3	E. $\frac{1}{2}$	11097	8- 6-'07	320 00	
			13	All	11097	8- 6-'07	640 00	
			25	All	11097	8- 6-'07	640 00	
			33	N. $\frac{1}{2}$	11097	8- 6-'07	320 00	

## CANADIAN PACIFIC RAILWAY

DESCRIPTION					PATENT			REMARKS
T.	R.	M.	S.	Part of Section	No.	Date	Area	
37	6	W5	33	S. <sub>1</sub>	11099	17- 6-'07	285 80	Balance River.
			35	All	11097	8- 6-'07	637 00	
38	6	5	5	N. <sub>1</sub>	11101	3- 6-'07	320 00	
			5	S. <sub>1</sub>	11100	3- 6-'07	284 10	
			7	W. <sub>1</sub>	11100	3- 6-'07	295 70	
			7	E. <sub>1</sub>	11101	3- 6-'07	318 00	
51	6	5	1	W. <sub>1</sub> & S.E. <sub>1</sub>	11204	25- 8-'08	476 00	
			1	N.E. <sub>1</sub>	10832	25- 7-'06	161 00	
			13	N.E. <sub>1</sub>	10832	25- 7-'06	161 00	
			15	All	10832	25- 7-'06	640 00	
			21	All	10832	25- 7-'06	644 00	
			23	All	10832	25- 7-'06	644 00	
			25	All	10832	25- 7-'06	640 00	
			27	All	10832	25- 7-'06	640 00	
			31	E. <sub>1</sub> & N.W. <sub>1</sub>	10832	25- 7-'06	481 00	
			33	All	10832	25- 7-'06	640 00	
			35	All	10832	25- 7-'06	640 00	
52	6	5	1	All	10825	24- 7-'06	640 00	
			3	All	10825	24- 7-'06	639 00	
			5	All	10825	24- 7-'06	640 00	
			7	All	10825	24- 7-'06	640 00	
			9	All	10825	24- 7-'06	644 00	
			13	All	10825	24- 7-'06	640 00	
			15	All	10825	24- 7-'06	640 00	
			17	All	10825	24- 7-'06	640 00	
			19	All	10825	24- 7-'06	638 00	
			24	All	10825	24- 7-'06	644 00	
			23	All	10825	24- 7-'06	639 00	
			25	All	10825	24- 7-'06	639 00	
			27	All	10825	24- 7-'06	640 00	
53	6	5	1	All	10987	7- 5-'07	640 00	
			3	All	10987	7- 5-'07	640 00	
			5	All	10987	7- 5-'07	640 00	
			7	All	10987	7- 5-'07	640 00	
			9	All	10987	7- 5-'07	640 00	
			13	All	10987	7- 5-'07	640 00	
			15	All	10987	7- 5-'07	636 00	
			17	All	10987	7- 5-'07	640 00	
19	All	10987	7- 5-'07	640 00				

## MAIN LINE LAND GRANT

T.	R.	M.	S.	DESCRIPTION		PATENT		REMARKS
				Part of Section	No.	Date	Area	
53	6	W5	21	N.½	10988	7- 5-'07	200 60	Balance Lake.
			21	S.½	10987	7- 5-'07	320 00	
			23	W.½ & N.E.¼	10988	7- 5-'07	276 40	Balance Lake.
			23	S.E.¼	10987	7- 5-'07	159 00	
			25	W.½ & N.E.¼	10988	7- 5-'07	302 70	Balance Lake.
			25	S.E.¼	10987	7- 5-'07	160 00	
			27	N.½	10987	7- 5-'07	318 00	
			27	S.½	10988	7- 5-'07	227 90	Balance Lake.
			31	E.½ & N.W.¼	10987	7- 5-'07	477 00	
			31	S.W.¼	10989	7- 5-'07	89 20	Balance Lake.
			33	N.½	10990	7- 5-'07	311 60	Balance Lake.
			33	S.½	10987	7- 5-'07	318 00	
			35	W.½	10987	7- 5-'07	321 00	
			35	E.½	10991	7- 5-'07	97 60	Balance Lake.
			54	6	5	1	N.½	10826
1	S.½	10827				24- 7-'06	221 30	Balance Lake.
3	All	10826				24- 7-'06	640 00	
5	All	10826				24- 7-'06	636 00	
7	All	10826				24- 7-'06	636 00	
9	All	10826				24- 7-'06	636 00	
13	All	10826				24- 7-'06	638 00	
15	N.½	10826				24- 7-'06	318 00	
15	S.½	10828				24- 7-'06	262 60	Balance Lake.
17	All	10826				24- 7-'06	636 00	
19	E.½ & S.W.¼	10826				24- 7-'06	478 00	
19	N.W.¼	10829				24- 7-'06	135 90	Balance River.
21	All	10826				24- 7-'06	640 00	
23	All	10826				24- 7-'06	638 00	
25	N.W.¼	11172				25- 8-'08	159 00	
25	N.E.¼	11169				24- 8-'08	152 80	Balance Lake.
25	S.½	10826				24- 7-'06	318 00	
27	N.½	11172				25- 8-'08	318 00	
27	S.½	10826				24- 7-'06	318 00	
31	W.½	11171	24- 8-'08	270 50	Balance Lake.			
31	E.½	11172	25- 8-'08	313 00				
33	All	11172	25- 8-'08	630 00				
35	All	11172	25- 8-'08	629 00				
55	6	5	1	All	11168	24- 8-'08	634 00	
			3	All	11168	21- 8-'08	633 00	
			13	All	11168	24- 8-'08	644 00	
26	7	5	23	All	11102	23- 5-'07	640 00	
			25	All	11102	23- 5-'07	640 00	



## CANADIAN PACIFIC RAILWAY

DESCRIPTION					PATENT			REMARKS
T.	R.	M.	S.	Part of Section	No.	Date	Area	
26	7	W5	33	All	11102	23- 5-'07	652.00	
			35	All	11102	23- 5-'07	618.00	
27	7	5	1	All	10716	11- 5-'06	658.00	
			3	All	10716	11- 5-'06	653.00	
54	7	5	1	All	10830	21- 7-'06	640.00	
			13	N. $\frac{1}{2}$	10831	24- 7-'06	294.70	Balance River.
			13	S. $\frac{1}{2}$	10830	24- 7-'06	320.00	
			25	S. $\frac{1}{2}$	10830	24- 7-'06	318.00	
21	9	5	5	All	10993	13- 5-'07	640.00	
			7	All	10993	13- 5-'07	640.00	
			17	E. $\frac{1}{2}$	10993	13- 5-'07	322.00	
			17	S.W. $\frac{1}{4}$	10994	13- 5-'07	160.40	
			17	N.W. $\frac{1}{4}$	10995	13- 5-'07	148.02	Balance River & Right of way.
			19	N. $\frac{1}{2}$	10993	13- 5-'07	320.00	
			19	S.W. $\frac{1}{4}$	10997	29- 4-'07	160.00	
			19	S.E. $\frac{1}{4}$	10996	13- 5-'07	127.60	Balance Lake.
			21	All	10998	13- 5-'07	251.26	Balance Lake and Right of way.
			23	N.W. $\frac{1}{4}$	11001	14- 5-'07	153.10	Bal. Right of way.
			23	N.E. $\frac{1}{4}$	10999	13- 5-'07	136.89	Balance River & Right of way.
			23	S.W. $\frac{1}{4}$	10995	13- 5-'07	134.79	Balance River & Right of way.
			23	S.E. $\frac{1}{4}$	11002	14- 5-'07	68.80	Balance Lake.
			25	N.W. $\frac{1}{4}$	10997	29- 4-'07	160.00	
			25	E. $\frac{1}{2}$ & S.W. $\frac{1}{4}$	11000	29- 4-'07	373.68	Balance River & Right of way.
24	10	5	27	N.W. $\frac{1}{4}$	11128	25- 5-'07	146.50	Balance Lake and Right of way.
			27	N.E. $\frac{1}{4}$	11124	27- 5-'07	159.94	Bal. Right of way.
			33	W. $\frac{1}{2}$	1394	5-10-'89	328.09	Bal. Right of way.
			33	E. $\frac{1}{2}$	11125	25- 5-'07	361.00	
25	10	5	5	W. $\frac{1}{2}$ & S.E. $\frac{1}{4}$	11127	23- 5-'07	451.02	Bal. Right of way.
			5	N.E. $\frac{1}{4}$	11126	23- 5-'07	160.00	
26	11	5	19	N.W. $\frac{1}{4}$	11281	31- 1-'11	1.90	North of Park.
			31	All	11209	24- 8-'08	636.00	
27	11	5	7	All	11175	2- 3-'08	640.00	
26	12	5	25	W. $\frac{1}{2}$	11123	16- 5-'07	320.00	
			25	E. $\frac{1}{2}$	10975	14- 5-'07	319.00	
			35	W. $\frac{1}{2}$	11123	16- 5-'07	320.00	
			35	E. $\frac{1}{2}$	10975	14- 5-'07	320.00	

27-12-W5

## MAIN LINE LAND GRANT

DESCRIPTION				PATENT			REMARKS
T.	R.	M.	S.	Part of Section	No	Date	
27	12	W5	1	All	11156	15-11-'07	645 00
			13	All	11156	15-11-'07	612 00
			23	All	11156	15-11-'07	640 00
			27	All	11156	15-11-'07	640 00
28	12	5	3	All	11174	10- 2-'08	636 00
			9	All	11174	10- 2-'08	640 00
25	13	5	31	Parts	2725	16- 1-'95	151 00
			35				
26	14	5	28	Parts	2552	14- 9-'94	164 02
			33				
27	15	5	21	Parts	2551	8- 9-'94	170 56
			28				
28	16	5	27	Parts	2724	28-11-'94	171 24
			28				

LANDS NOT PREVIOUSLY LISTED

DESCRIPTION					PATENT			REMARKS
T.	R.	M.	S.	Part of Section	No.	Date	Area	
20	4	W5	35	S. $\frac{1}{2}$ ...	9464	7- 7-'04	77.50	South of River.
35	3	5	5	N. $\frac{1}{2}$	9829	26- 4-'05	298.70	
							<u>376.20</u>	

LANDS PATENTED TO THE COMPANY UNDER THE MAIN LINE  
LAND GRANT AND RE-VESTED IN THE CROWN

DESCRIPTION					PATENT		REMARKS	
T.	R.	M.	S.	Part of Section	No.	Area		
53	1	W5	25	S.E. $\frac{1}{4}$	8427	160.00		
57	2	5	19	N.W. $\frac{1}{4}$	9635	155.00		
52	3	5	1	E. $\frac{1}{2}$	7630	320.00		
54	3	5	35	S.E. $\frac{1}{4}$	7159	160.00		
22	4	5	25	N.W. $\frac{1}{4}$	7591	160.00		
							<u>955.00</u>	

# British Columbia

DESCRIPTION					PATENT		REMARKS	
T.	R.	M.	S.	Part of Section	No.	Date		Area
20	24	W6	4	N.W. $\frac{1}{4}$ (Frac.)			151.40	These lands are charged to the Main Line Land Grant under Patents No. 11290 to 11294, the issue of which is withheld pending adjustment of the Right of Way areas.
			5	N.W. $\frac{1}{4}$ , E. of River			97.80	
			5	N.E. $\frac{1}{4}$ (Frac.)			150.40	
			5	S.W. $\frac{1}{4}$ (Frac.)			91.11	
			6	N.E. $\frac{1}{4}$ East of River			0.12	
			6	S.E. $\frac{1}{4}$ East of River			45.19	
			7	N.E. $\frac{1}{4}$ East of River			1.70	
			8	N.W. $\frac{1}{4}$ East of River			91.80	
			8	S.E. $\frac{1}{4}$ East of River			131.96	
			8	S.W. $\frac{1}{4}$ East of River			3.20	
			16	N. $\frac{1}{2}$ of N.W. $\frac{1}{4}$			80.00	
			16	L.S. 11			40.00	
			17	N.E. $\frac{1}{4}$ East of River			93.70	
			17	N.W. $\frac{1}{4}$ East of River			2.26	
			17	S.W. $\frac{1}{4}$ South of River			130.80	
			17	S.E. $\frac{1}{4}$			160.00	
			18	S.E. $\frac{1}{4}$ East of River			18.70	
							1,290.14	

# W. of 4th Mer.

## SUMMARY

**Showing the total area for each page, and the Grand Total  
for the Province of Alberta**

Page No.	Total Area	Page No.	Total Area	Page No.	Total Area
5	24,925.80	47	21,969.00	89	21,123.90
6	21,559.16	48	21,437.80	90	23,825.60
7	22,775.30	49	21,718.20	91	22,315.90
8	22,495.50	50	25,261.17	92	22,890.00
9	19,942.30	51	19,856.54	93	21,221.70
10	25,794.50	52	22,690.30	94	19,415.58
11	24,534.01	53	21,931.20	95	25,064.60
12	24,085.71	54	25,162.10	96	20,206.00
13	17,922.49	55	23,290.50	97	22,089.70
14	21,554.65	56	22,364.70	98	24,516.80
15	22,195.61	57	19,595.10	99	18,453.30
16	23,358.20	58	18,796.50	100	20,003.10
17	23,563.00	59	24,616.15	101	16,343.30
18	25,084.70	60	21,945.63	102	19,595.20
19	24,515.00	61	25,195.50	103	17,327.60
20	23,445.87	62	25,293.20	104	20,111.03
21	22,924.76	63	21,358.40	105	24,195.80
22	22,429.06	64	20,609.40	106	24,126.80
23	17,449.90	65	19,563.90	107	25,803.40
24	23,252.09	66	18,445.80	108	25,492.60
25	22,792.96	67	19,050.70	109	20,914.30
26	20,295.80	68	21,698.75	110	19,834.20
27	20,728.10	69	21,122.98	111	17,362.80
28	19,950.10	70	26,133.30	112	15,385.30
29	23,561.00	71	26,653.00	113	19,704.81
30	22,183.80	72	25,326.10	114	22,215.60
31	26,992.00	73	25,836.90	115	26,842.00
32	20,912.40	74	18,339.00	116	26,874.40
33	21,420.15	75	18,518.20	117	25,781.10
34	25,051.28	76	18,683.32	118	25,224.30
35	20,036.60	77	21,532.10	119	25,618.60
36	23,373.70	78	20,859.70	120	25,642.32
37	22,934.70	79	20,182.70	121	18,026.00
38	21,161.10	80	24,846.20	122	19,558.80
39	22,277.50	81	25,341.60	123	16,710.10
40	25,469.50	82	27,129.00	124	22,677.60
41	20,907.80	83	24,386.20	125	26,845.20
42	26,467.43	84	18,954.34	126	27,090.00
43	15,831.36	85	25,188.70	127	26,851.00
44	17,185.15	86	22,637.80	128	26,436.00
45	20,416.90	87	18,206.00	129	26,948.87
46	21,250.40	88	18,122.30	130	26,880.00

## W. of 4th Mer.

# SUMMARY

**Showing the total area for each page, and the Grand Total  
for the Province of Alberta**

Page No.	Total Area	Page No.	Total Area	Page No.	Total Area
131	20,289.85	173	17,840.97	215	18,501.40
132	16,989.00	174	25,232.07	216	18,670.90
133	22,803.30	175	23,345.00	217	18,471.11
134	26,592.40	176	24,653.08	218	19,584.96
135	25,938.75	177	23,126.71	219	20,438.00
136	21,663.75	178	24,717.73	220	25,340.57
137	26,857.06	179	23,315.60	221	22,595.69
138	26,850.15	180	22,249.96	222	24,871.35
139	26,216.00	181	18,058.38	223	22,254.35
140	25,394.00	182	19,122.65	224	19,014.68
141	22,629.17	183	18,811.75	225	11,214.24
142	26,865.00	184	23,756.01	226	14,577.00
143	24,936.82	185	20,652.25	227	18,060.20
144	27,074.18	186	19,174.36	228	9,218.36
145	21,599.75	187	19,968.40	229	15,955.00
146	24,105.48	188	18,733.10	230	25,211.25
147	26,876.96	189	22,431.70	231	26,411.04
148	22,022.85	190	18,658.70	232	17,888.14
149	26,779.80	191	16,661.09	233	24,106.70
150	21,074.30	192	17,370.65	234	25,594.30
151	18,450.60	193	20,116.80	235	17,014.56
152	26,870.00	194	22,154.50	236	15,307.78
153	20,253.64	195	14,038.60	237	20,228.00
154	24,351.42	196	22,205.68	238	15,973.00
155	22,013.20	197	19,769.00	239	16,569.53
156	26,111.50	198	21,044.12	240	12,058.75
157	20,654.62	199	20,758.39	241	16,397.76
158	19,805.47	200	18,983.07	242	14,024.63
159	25,082.40	201	18,787.52	243	24,038.18
160	17,697.25	202	19,781.52	244	21,074.50
161	22,152.40	203	15,537.73	245	20,207.00
162	26,400.00	204	15,915.25	246	21,562.00
163	23,151.78	205	11,959.30	247	14,317.65
164	22,598.20	206	12,905.20	248	12,351.57
165	24,655.35	207	18,623.92	249	21,338.83
166	23,198.28	208	17,318.20	250	21,293.00
167	19,827.10	209	21,438.67	251	26,880.00
168	22,100.18	210	22,948.26	252	11,603.82
169	20,183.50	211	21,966.00	253	14,457.13
170	20,313.70	212	20,294.40	254	24,892.00
171	24,149.53	213	23,811.83	255	26,417.00
172	21,489.26	214	13,018.98	256	22,557.00

## W. of 4th Mer.

# SUMMARY

**Showing the total area for each page, and the Grand Total for the Province of Alberta**

Page No.	Total Area	Page No.	Total Area	Page No.	Total Area
257	20,198.79	261	16,257.92	271	12,210.86
258	19,988.21	265	15,352.91	272	12,211.94
259	20,892.78	266	17,531.59	273	3,633.90
260	22,378.11	267	11,598.50		
261	21,159.27	268	18,911.36		
262	19,911.11	269	20,438.17		
263	19,111.16	270	18,102.63		
					5,717,121.98

## Irrigation Block

274	25,607.65	300	26,400.00	326	21,787.01
275	21,186.88	301	26,880.00	327	25,267.79
276	11,051.34	302	22,295.00	328	21,800.30
277	26,065.57	303	10,758.54	329	20,922.49
278	21,951.13	304	26,879.34	330	26,880.00
279	26,400.00	305	25,748.98	331	18,503.10
280	20,182.00	306	25,920.00	332	10,223.96
281	26,358.25	307	20,300.87	333	25,271.31
282	26,880.00	308	25,036.38	334	20,990.27
283	20,412.28	309	26,400.00	335	25,004.22
284	25,430.03	310	24,065.82	336	26,400.00
285	21,569.25	311	25,526.00	337	22,229.35
286	26,720.00	312	15,707.00	338	21,166.00
287	16,126.70	313	16,271.10	339	22,180.50
288	21,863.75	314	22,768.00	340	20,230.53
289	26,880.00	315	25,062.20	341	25,914.58
290	26,080.00	316	16,276.62	342	23,279.50
291	19,534.09	317	21,611.37	343	22,936.00
292	25,931.56	318	26,400.00	344	21,813.00
293	26,880.00	319	21,730.50	345	23,781.40
294	25,067.00	320	20,719.67	346	16,716.03
295	16,562.39	321	21,561.31	347	25,294.50
296	21,932.69	322	18,290.00	348	21,521.00
297	23,266.69	323	20,726.00	349	20,763.00
298	21,708.51	324	26,369.91	350	24,076.70
299	15,294.80	325	19,565.31	351	21,164.79

# Irrigation Block SUMMARY

**Showing the total area for each page, and the Grand Total  
for the Province of Alberta**

Page No.	Total Area	Page No.	Total Area	Page No.	Total Area
352	22,568 40	371	13,785 67	390	20,266 50
353	19,817 17	372	21,591 00	391	20,806 00
354	21,628 00	373	26,560 00	392	11,091 84
355	25,600 00	374	25,262 39	393	25,040 00
356	23,823 00	375	25,920 00	394	26,397 70
357	22,007 80	376	22,091 25	395	25,410 71
358	25,753 00	377	20,230 47	396	18,723 25
359	20,953 87	378	20,892 96	397	18,922 01
360	23,644 23	379	23,920 00	398	18,240 00
361	26,400 00	380	22,524 12	399	19,578 82
362	26,880 00	381	21,702 08	400	22,528 89
363	25,716 44	382	22,093 00	401	20,320 00
364	26,080 00	383	19,545 25	402	16,099 99
365	17,489 73	384	20,395 01	403	18,240 96
366	23,919 58	385	18,926 45	404	15,002 68
367	26,400 00	386	26,240 00	405	6,992 47
368	26,880 00	387	22,025 44		
369	25,884 38	388	19,469 50		2,963,023 83
370	22,400 00	389	21,666 50		

## W. of 5th Mer.

407	13,632 15	421	10,335 62	435	10,257 50
408	9,651 80	422	11,120 01	436	22,639 35
409	8,552 00	423	19,241 15	437	19,414 02
410	7,549 48	424	16,719 40	438	20,830 75
411	12,689 80	425	20,873 58	439	15,835 15
412	15,521 43	426	16,664 81	440	21,754 52
413	17,308 42	427	25,195 36	441	24,532 60
414	15,200 00	428	25,363 00	442	24,559 60
415	21,958 50	429	17,787 90	443	21,570 25
416	17,997 32	430	20,204 27	444	26,243 66
417	18,088 80	431	21,837 57	445	26,902 00
418	22,888 17	432	25,231 00	446	17,079 00
419	20,078 80	433	23,889 00	447	6,243 83
420	26,943 00	434	19,080 64	448	16,441 20



# W. of 5th Mer.

## SUMMARY

**Showing the total area for each page, and the Grand Total for the Province of Alberta**

Page No.	Total Area	Page No.	Total Area	Page No.	Total Area
449	20,044.58	457	20,918.00	165	16,714.10
450	19,368.94	458	17,354.70	166	12,143.69
451	20,593.51	459	24,390.08	167	4,190.82
452	25,601.00	460	24,805.23		
453	21,251.80	461	20,581.60		1,145,551.16
454	24,224.10	462	18,512.30		
455	14,747.46	463	15,168.14		
456	18,558.10	464	23,904.60		

### FINAL STATEMENT

<b>ALBERTA</b>	<b>Acres</b>	<b>Acres</b>
West of the 4th Meridian	5,717,121.98	
Supplementary list not included in above	1,947.70	
	5,719,069.68	
Less lands re-vested in the Crown	14,414.14	
	5,704,655.54	
 <b>IRRIGATION BLOCK</b>	 2,963,023.83	
Supplementary list not included in above	505.89	
	2,963,529.72	
Less lands re-vested in the Crown	1,462.00	
	2,962,067.72	
 West of the 5th Meridian	 1,145,551.16	
Supplementary list not included in above	376.20	
	1,145,927.36	
Less lands re-vested in the Crown	955.00	
	1,144,972.36	
Total in Alberta		9,811,695.62
 British Columbia, west of the 6th Meridian		1,290.14

## GRAND SUMMARY

	<b>Acres</b>
MANITOBA .....	2,182,253.52
SASKATCHEWAN .....	6,209,294.50
ALBERTA .....	9,811,695.62
BRITISH COLUMBIA .....	1,290.14
SOLD TO DOMINION GOVERNMENT .....	6,793,014.00
	24,997,547.78
Balance to complete subsidy .....	2,452.22
	25,000,000.00
Total Subsidy	25,000,000.00

**NOTES**

**NOTES**

**NOTES**

**NOTES**

**NOTES**

**NOTES**



**NOTES**

**NOTES**

**NOTES**

