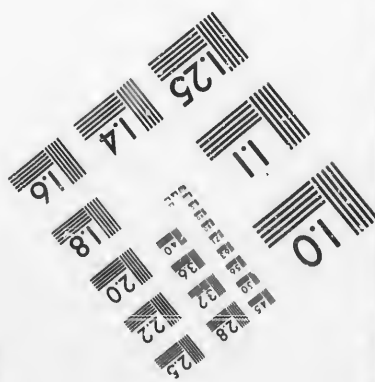




**IMAGE EVALUATION
TEST TARGET (MT-3)**



**Photographic
Sciences
Corporation**

23 WEST MAIN STREET
WEBSTER, N.Y. 14580
(716) 872-4503

1.5
1.8
2.0
2.2
2.5
2.8
3.2
3.6

**CIHM/ICMH
Microfiche
Series.**

**CIHM/ICMH
Collection de
microfiches.**



Canadian Institute for Historical Microreproductions / Institut canadien de microreproductions historiques

1.0

© 1986

Technical and Bibliographic Notes/Notes techniques et bibliographiques

The Institute has attempted to obtain the best original copy available for filming. Features of this copy which may be bibliographically unique, which may alter any of the images in the reproduction, or which may significantly change the usual method of filming, are checked below.

L'Institut a microfilmé le meilleur exemplaire qu'il lui a été possible de se procurer. Les détails de cet exemplaire qui sont peut-être uniques du point de vue bibliographique, qui peuvent modifier une image reproduite, ou qui peuvent exiger une modification dans la méthode normale de filmage sont indiqués ci-dessous.

- Coloured covers/
Couverture de couleur
- Covers damaged/
Couverture endommagée
- Covers restored and/or laminated/
Couverture restaurée et/ou pelliculée
- Cover title missing/
Le titre de couverture manque
- Coloured maps/
Cartes géographiques en couleur
- Coloured ink (i.e. other than blue or black)/
Encre de couleur (i.e. autre que bleue ou noire)
- Coloured plates and/or illustrations/
Planches et/ou illustrations en couleur
- Bound with other material/
Relié avec d'autres documents
- Tight binding may cause shadows or distortion along interior margin/
La reliure serrée peut causer de l'ombre ou de la distorsion le long de la marge intérieure
- Blank leaves added during restoration may appear within the text. Whenever possible, these have been omitted from filming/
Il se peut que certaines pages blanches ajoutées lors d'une restauration apparaissent dans le texte, mais, lorsque cela était possible, ces pages n'ont pas été filmées.
- Additional comments:/
Commentaires supplémentaires:

- Coloured pages/
Pages de couleur
- Pages damaged/
Pages endommagées
- Pages restored and/or laminated/
Pages restaurées et/ou pelliculées
- Pages discoloured, stained or foxed/
Pages décolorées, tachetées ou piquées
- Pages detached/
Pages détachées
- Showthrough/
Transparence
- Quality of print varies/
Qualité inégale de l'impression
- Includes supplementary material/
Comprend du matériel supplémentaire
- Only edition available/
Seule édition disponible
- Pages wholly or partially obscured by errata slips, tissues, etc., have been refilmed to ensure the best possible image/
Les pages totalement ou partiellement obscurcies par un feuillet d'errata, une pelure, etc., ont été filmées à nouveau de façon à obtenir la meilleure image possible.

This item is filmed at the reduction ratio checked below/
Ce document est filmé au taux de réduction indiqué ci-dessous.

10X	12X	14X	16X	18X	20X	22X	24X	26X	28X	30X	32X
				✓							

The copy filmed here has been reproduced thanks to the generosity of:

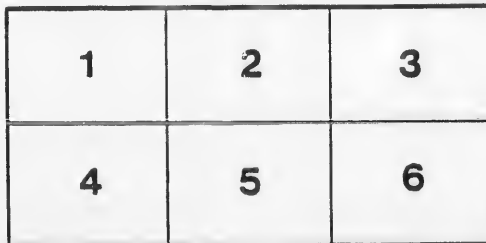
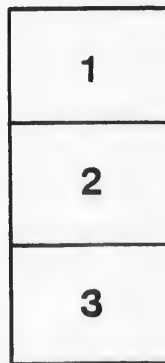

Archives of Ontario
Toronto

The images appearing here are the best quality possible considering the condition and legibility of the original copy and in keeping with the filming contract specifications.

Original copies in printed paper covers are filmed beginning with the front cover and ending on the last page with a printed or illustrated impression, or the back cover when appropriate. All other original copies are filmed beginning on the first page with a printed or illustrated impression, and ending on the last page with a printed or illustrated impression.

The last recorded frame on each microfiche shall contain the symbol \rightarrow (meaning "CONTINUED"), or the symbol ∇ (meaning "END"), whichever applies.

Maps, plates, charts, etc., may be filmed at different reduction ratios. Those too large to be entirely included in one exposure are filmed beginning in the upper left hand corner, left to right and top to bottom, as many frames as required. The following diagrams illustrate the method:



L'exemplaire filmé fut reproduit grâce à la générosité de:

Archives of Ontario
Toronto

Les images suivantes ont été reproduites avec le plus grand soin, compte tenu de la condition et de la netteté de l'exemplaire filmé, et en conformité avec les conditions du contrat de filmage.

Les exemplaires originaux dont la couverture en papier est imprimée sont filmés en commençant par le premier plat et en terminant soit par la dernière page qui comporte une empreinte d'impression ou d'illustration, soit par le second plat, selon le cas. Tous les autres exemplaires originaux sont filmés en commençant par la première page qui comporte une empreinte d'impression ou d'illustration et en terminant par la dernière page qui comporte une telle empreinte.

Un des symboles suivants apparaîtra sur la dernière image de chaque microfiche, selon le cas: le symbole \rightarrow signifie "A SUIVRE", le symbole ∇ signifie "FIN".

Les cartes, planches, tableaux, etc., peuvent être filmés à des taux de réduction différents. Lorsque le document est trop grand pour être reproduit en un seul cliché, il est filmé à partir de l'angle supérieur gauche, de gauche à droite, et de haut en bas, en prenant le nombre d'images nécessaire. Les diagrammes suivants illustrent la méthode.



LIST OF VOTERS

FOR THE TOWNSHIP OF

MIDDLETON!

FOR THE YEAR

1886

NOTICE!

Section 6, Chap. 9, of the Consolidated Statutes of Ontario.

"The Sheriff shall, immediately upon the receipt of his copies, cause one of them to be posted up in a conspicuous place in the Court House; and the Clerk of the Peace, upon the receipt of his copies, shall cause one of them to be posted in a conspicuous place in his office; and every Public or Separate School Head Master or Mistress, shall, in like manner, post up one of his or her copies on the door of the School House; and every Postmaster shall post up one of his copies in the Post Office."

Printed at "The British Canadian" Office, Simcoe.



VOTERS' LIST 1886, MUNICIPALITY OF MIDDLETON.

SCHEDULE OF POST OFFICES:

1 Guysboro,	5 Eden,	9 Vittoria,
2 South Middleton,	6 Tilsonburg,	10 Port Dover,
3 Ronson,	7 Delhi,	11 Langton,
4 Courtland,	8 Lynedoch,	12 Glenmeyer.

Polling Sub-division No. 1

Comprising Lots 1 to 20 inclusive South of Talbot Road.

PART I.—List of Persons entitled to Vote at BOTH Municipal Elections and Elections to the Legislative Assembly.

JUROR.	No. on Roll	Name.	Lot.	Con. or Street.	P.O. No.	
J	1	Armstrong, John	18 np	2 S	Owner	3
J	35	Burley, James	1 s $\frac{1}{2}$	1 S	Tenant	1
J	37	Burk, Edward	10 sp	2 S	Owner	2
J	38	Birdsall, John	13 & 14	3 S	Owner	2
J	39	Birdsall, Hamilton	14 & 15	3 S	Owner	2
	40	Burton, Sylvester	15 se $\frac{1}{4}$	2 S	Owner	2
J	41	Berry, Robert	18 & 20 and other premises	3 S	Owner	2
J	42	Bonser, Henry	20 wp	3 S	Tenant	2
	47	Boughman, John W.	20 nep	1 S	Tenant	3
J	56	Belore, William	14 ne $\frac{1}{4}$ and other premises	1 S	Owner	3
J	57	Belore, Alfred	17 ne $\frac{1}{4}$ and other premises	1 S	Tenant	3
		Butcher, George	4	2 S	Owner	1
	108	Bates, Lewis	5 ep	1 S	Tenant	1

JUROR.	No. on Roll	Name.	Lot.	Con. or Street.		P. O. AD.
1	J 284	Gilmore, Thomas	12	8 S	Owner	2
1	J 285	Graham, Alexander	15 s $\frac{1}{2}$	1 S	Owner	3
1	J 286	Graham, Thomas	15 n $\frac{1}{4}$	1 S	Owner	8
2	J 287	Graham, Joseph	15 n $\frac{1}{2}$	1 S	Owner	3
1	330	Garnham, Henry W.	5 nwp	1 S	Owner	1
3	331	Garnham, John A.	5 nwp	1 S	Tenant	1
	339	Haney, Frederick	1 sep	1 S	Tenant	1
	J 340	Hutchings, Isaac	20	4 S	Owner	2
1	J 341	Hunt, William	14 nw $\frac{1}{4}$	1 S	Owner	3
2	J 342	Hunt, John S.	13 ne $\frac{1}{4}$	1 S	Owner	3
3	654	Hobbs, Joseph	1 nw $\frac{1}{4}$	1 S	Owner	
3					Lakeview	
3	J 464	Lounsbury, Fred.	11 nps $\frac{1}{2}$	1 S	Owner	1
1	J 465	Lade, William	18 nwp	3 S	Owner	2
11	510	McConville, Thomas	1 2 3 and other premises	2 S	Owner	1
1	J 511	McConville, Bernard	1 2 3 and other premises	1 S	Tenant	1
1	J 512	McCaffery, Dennis	3 s $\frac{1}{4}$	1 S	Owner	1
	J 513	Mabee, William O.	4 sw $\frac{1}{4}$	1 S	Owner	1
2	J 514	Mabee, Benjamin	8 and other premises	2 S	Owner	1
2	J 515	Mabee, Jacob	7 swp	1 S	Owner	1
2	J 517	McCoy, Wallace	11 n $\frac{1}{2}$	2 S	Owner	1
2	J 518	McCoy, Wesley	11 s $\frac{1}{4}$	1 S	Owner	1
2	J 519	Mickie, William	9 se $\frac{1}{4}$ and other premises	2 S	Owner	2

JUROR.	No. on Roll	Name.	Lot.	Con. or Street.	—	P. O. AD.
J	520	Murphy, Thomas	14 s $\frac{1}{2}$	2 S	Owner,	2
J	521	Marsh, Samuel W.	12 sw $\frac{1}{4}$	2 S	Owner	2
J	522	McKim, Philip	16	3 S	Owner	2
J	524	Mills, Levi	20 sp	3 S	Owner	2
J	525	Mills, Nelson	20 sp	3 S	Owner	2
J	526	Mills, Loren	20 sp	3 S	Owner	2
J	528	McQueen, Robert	15 n $\frac{1}{4}$	2 S	Owner	3
	529	Murphey, Alexander	16 swp	2 S	Owner	2
J	532	Miers, John	16 se $\frac{1}{4}$	2 S	Tenant	2
J	538	Mabee, John	5 np	1 S		
		and other premises			Owner	1
J	940	Moon, Samuel	12 se $\frac{1}{4}$	1 S	Tenant	2
J	586	Netherly, William	18 w $\frac{1}{2}$ ne $\frac{1}{4}$	1 S	Owner	3
J	597	Ostrander, Jacob sr.	1 ep	1 S	Owner	1
J	598	Ostrander, Jacob jr.	1 ep	1 S	Tenant	1
J	599	Ostrander, George	2 nep	1 S	Owner	1
	600	Ostrander, John	3 nw $\frac{1}{4}$ of s $\frac{1}{2}$	1 S	Owner	1
	601	Ostrander, James	8 s $\frac{1}{2}$	1 S	Owner	1
J	617	Pile, John	6 sep	2 S	Tenant	2
J	619	Pratt, Joseph	17	3 S	Owner	2
J	726	Ronson, James M.	15 s $\frac{1}{2}$ n $\frac{1}{2}$	2 S	Owner	3
	728	Redman, James	12 w $\frac{1}{2}$	1 S	Owner	3

P.O. AD.	JUROR.	No. on Roll	Name.	Lot.	Con. or Street.		P.O. AD.
2	J	729	Redman, Jerry	18 s $\frac{1}{2}$	1 S	Owner	8
2	J	730	Ryan, George W.	20 ne $\frac{1}{4}$	2 S	Owner	8
2		734	Root, William	20 np	1 S	Owner	8
2	J	738	Reigh, Duncan	19 e $\frac{1}{2}$	1 S	Owner	3
2	J	763	Richardson, John	2 nep	1 S	Owner	1
2				and other premises		Owner	1
3		662	Rogers, Arnold	18 sw $\frac{1}{4}$	2 S	Tenant	2
2							
2							
1	J	248	Simmons, David	7 & 8 nwpts	1 S	Owner	1
2	J	767	Simmons, John	8 n $\frac{1}{2}$ s $\frac{1}{2}$	1 S	Owner	1
				and other premises		Owner	1
	J	769	Scott, William	7 ne $\frac{1}{2}$ s	1 S	Owner	1
		770	Secord, John S.	9 nw $\frac{1}{4}$	2 S	Owner	2
3	J	771	Secord, John A.	9 nw $\frac{1}{4}$	2 S	Tenant	2
		772	Smith, James H.	10 centre p	2 S	Owner	2
	J	773	Smith, Wm. B.	10 centre p	2 S	Tenant	2
1	J	776	Steele, Joseph	16 n $\frac{1}{4}$	2 S	Owner	3
1	J	778	Simmons, George	8 ne $\frac{1}{4}$	1 S	Owner	1
				and other premises		Owner	1
1	J	779	Shaver, Erastus	6	1 S	Owner	1
1	J	780	Smith, Joseph	20 sp	1 S	Owner	3
1	J	802	Simmons, A. N.	19 e $\frac{1}{2}$	1 S	Owner	3
	J	802	Simmons, Wm. W.	13 ne $\frac{1}{4}$	1 S	Tenant	3
	J	804	Simmons, John T.	20 nep	1 S	Owner	3
2	J	893	Smith, Ruben R.	10 np	2 S	Owner	2
2	J	897	Stage, Samuel	17 s $\frac{1}{2}$	2 S	Tenant	2
	J	652	Smith, James H.	10 ne $\frac{1}{2}$ s	2 S	Owner	2
3		982	Tosser, Peter	2 spnw $\frac{1}{4}$	1 S	Owner	6
3							

JUROR.	No. on Roll	Name.	Lot.	Con. or Street.	—	P. O. AD.
J	894	Turnbull, Walter F.	15 ep	3 S	Owner	2
J	895	Turnbull, L. H.	15 ep	3 S	Owner	2
J	896	Townsend, Stephen	17 s $\frac{1}{2}$	2 S	Owner	2
J	898	Townsend, Wm.	17 s $\frac{1}{2}$	2 S	Tenant	2
J	902	Townsend, Charles	9 n $\frac{1}{2}$	1 S	Owner	2
J	903	Townsend, Wm.	9 n $\frac{1}{2}$	1 S	Tenant	2
J	904	Townsend, Harrison N.	9 n $\frac{1}{2}$	1 S	Tenant	2
J	939	Voigt, Lewis	12 ne $\frac{1}{4}$	2 S	Owner	2
	952	Vivian, William	14 s $\frac{1}{2}$	1 S	Owner	6
J	649	Wark, William	9 e $\frac{1}{2}$	2 S	Owner	2
	650	Wark, Henry	9 e $\frac{1}{2}$	2 S	Owner	2
J	651	Winters, G. P.	10 nps $\frac{1}{2}$	2 S	Tenant	2
J	653	Whibley, Edward	7 w $\frac{1}{2}$	2 S	Owner	2
J	655	Watts, Isaac	1 nw $\frac{1}{4}$	1 S	Tenant	2
	656	Wilson, James H.	2 npsw $\frac{1}{4}$	1 S	Owner	2
J	660	Wallace, James	19 s $\frac{1}{2}$	3 S	and other premises Owner	2
	661	Wittet, George	18 sw $\frac{1}{4}$	2 S	Owner	2
J	663	Wittet, Matthew	19 spn $\frac{1}{2}$	3 S	Owner	2
J	664	Wittet, James	19 np	3 S	Owner	2
J	665	Wiers, Robert	13 sw $\frac{1}{4}$	1 S	and other premises Owner	3
J	666	Wood, Hiel	11 np	1 S	Owner	2
J	668	White, Wm.	10 n $\frac{1}{2}$	1 S	Tenant	2

PART I

JUROR.	No. on Roll
--------	-------------------

43

460

463

508

516

669

774

PART II

JUROR.	No. on Roll
--------	-------------------

4

247

281

338

618

PART II.—List of Persons entitled to vote at MUNICIPAL ELECTIONS ONLY.

JUROR.	No. on Roll	Name.	Lot.	Con. or Street.		P. O. AD.
	43	Fenner, Samuel	20 nwp	3 S	Owner	Chicago
	460	Kyle, Mrs. Jane M.	9 se $\frac{1}{4}$	1 S	Owner	1
	463	Kinney, Robert	14 n $\frac{1}{4}$	2 S	Owner	Gravenhurst
	508	Lade, John	16 sp	1 S	Owner	Pt. Dover
	516	McCoy, Mrs. Elizabeth	11 n $\frac{1}{2}$	2 S	Owner	1
	669	Shaver, Asa	10 n $\frac{1}{2}$	1 S	Owner	Galt
	774	Sweetmore, Mrs. Martha	11 swp	2 S	Owner	2

PART III.—List of Persons entitled to Vote at Elections to the LEGISLATIVE ASSEMBLY ONLY.

JUROR.	No. on Roll	Name.	Lot.	Con. or Street.		P. O. AD.
	4	Abbatoy, William	16 np	1 S	Occupant	3
	247	Fitch, Nathan	14	1 S	Occupant	4
	281	Fulkerson, David	1 np	1 S	Occupant	1
	338	Hener, Hamilton	5 sp	1 S	Occupant	1
	618	Price, James	13 np	3 S	Occupant	2

Polling Sub-division No. 2

Comprising Lots 1 to 15 inclusive North of Talbot Road.

PART I.—List of Persons entitled to Vote at BOTH Municipal Elections and Elections to the Legislative Assembly.

JUROR.	No. on Roll	Name.	Lot.	Con. or Street.	—	P. O. AD.
J	2	Adamson, Matthew	5 swp	1 N	Owner	1
	19	Andrews, William	4 sw $\frac{1}{2}$	1 N	Owner	1
J	20	Andrews, Joseph R.	4 sw $\frac{1}{2}$	1 N	Tenant	1
	44	Bilow, Edward	9 sep and other premises	1 N	Owner	1
	49	Beamen, Leonard	3 nwp	2 N	Tenant	5
	50	Beamen, Henry	3 nwp	2 N	L. S.	5
	52	Bilow, George T.	11 np of sp	2 N	Tenant	6
	53	Bilow, Stephen	11 np of sp	2 N	Tenant	6
	54	Bartlet, Amos	15 spn $\frac{1}{2}$	1 N	Owner	3
	55	Bartlet, John C.	15 spn $\frac{1}{2}$	1 N	L. S.	3
	58	Burtch, Wesley	14 ep	3 N	Owner	6
	60	Benn, John W.	18 nep	4 N	Owner	6
	61	Burtch, Mortimer	13 nwp	3 N	Tenant	6
J	76	Blakely, Russel	3 sep	1 N	Owner	1
	100	Boughner, Peter	1 2 3	6 N	Owner	6
	101	Boughner, Alexander	1 2 3	6 N	L. S.	6
	113	Campbell, William	13 sep	1 N	Owner	3
	114	Campbell, Benjamin	13 sep	1 N	Owner	3
	115	Collier, William	9 spn $\frac{1}{2}$	1 N	Owner	1
J	116	Caswell, Eugene	5 np and other premises	2 N	Owner	1

JUROR.	No. on Roll
J	118
J	121
J	122
J	123
J	124
J	126
J	127
J	129
J	130
J	131
J	132
J	133
J	135
J	136
J	139
J	140
J	141
J	142
J	143
J	144
J	145
J	146
J	147
J	148
J	149
J	150

No. 2

Road.

Municipal
bly.

P. O. AD.

Owner 1

Owner 1

Tenant 1

Owner 1

Tenant 5

L. S. 5

Tenant 6

Tenant 6

Owner 3

L. S. 3

Owner 6

Owner 6

Tenant 6

Owner 1

Owner 6

L. S. 6

Owner 3

Owner 3

Owner 1

Owner 1

JUROR.	No. on Roll	Name.	Lot.	Con. or Street.	—	P. O. AD.
J	118	Cowan, James L. senr.	5	3 N	Owner	6
	121	Campbell, John	5 centre p	1 N	Tenant	1
J	122	Cousins, John H.	13 sp	2 N	Owner	3
J	123	Cousins, Edward	13 sp	2 N	Owner	3
J	124	Caswell, Nehemiah	5 spn ¹ / ₂	2 N	Owner	6
		and other premises				
J	126	Caswell, Walter	6 n ¹ / ₄	2 N	Owner	6
J	127	Cousins, George	15 ctr pn ¹ / ₂	1 N	Owner	3
J	129	Cowan, David	2 n ¹ / ₂	4 N	Owner	5
J	130	Cowan, James L. jr.	5 nep	4 N	Owner	6
	131	Cowan, John sr.	3 wp	3 N	Owner	6
J	132	Cowan, John jr.	3 wp	3 N	Tenant	6
	133	Cowan, Wm. A.	3 wp	3 N	L. S.	6
J	135	Condie, James	10 n ¹ / ₂	2 N	Tenant	6
J	136	Condie, Melville	10 n ¹ / ₂	2 N	Tenant	6
J	139	Cowan, Allen	4 s ¹ / ₂	4 N	Owner	6
	140	Cowan, James	4 w ¹ / ₂	3 N	Owner	3
		and other premises				
	141	Cowan, Charles	4 w ¹ / ₂	3 N	L. S.	3
		and other premises				
J	142	Cowan, George	5 swp	4 N	Owner	3
J	182	Craven, Lazenby	11 s ¹ / ₂ & 10 sp	1 N	Tenant	3
	183	Coles, George	6 sep	5 N	Owner	6
J	184	Chine, Peter B.	6 nep	5 N	Owner	6
J	198	Dick, Ronald	5 s ¹ / ₄	2 N	Owner	6
J	199	Dick, Thomas	5 n ¹ / ₄ s ¹ / ₂	2 N	Owner	6
J	200	Dick, Robert W.	5 n ¹ / ₄ s ¹ / ₂	2 N	Tenant	6
J	202	Dickinson, James	14 np	3 N	Owner	6
J	204	Davison, Thomas	15 swp	4 N	Owner	6
		and other premises				

JUROR.	No. on Roll	Name.	Lot.	Con. or Street.	—	P. O. AD.
J 208	Deforest, Benjamin	11 se&swpts	3 N	Tenant		6
	125 Davis, R. M.	4 & 5	2 N	Own'r Dutton		
	228 Doyle, John W.	1 e $\frac{1}{2}$	1 N	Own'r Simcoe		
J 789	Dean, James H.	2 nep and other premises	3 N	Tenant		5
	232 Earle, Wm. H.	2 s $\frac{1}{2}$ and other premises	3 N	Owner		5
	252 Ford, James	1 wp	4 N	Owner		5
J 253	Forbes, Asa	6 sp and other premises	5 N	Owner		6
	256 Ferguson, Solomon	12 sep	3 N	Tenant		6
J 282	Francis, George	3 sp	5 N	Tenant		6
J 283	Fulkerson, John B.	3 swp	1 N	Owner		4
J 288	Green, George	8 nwp and other premises	1 N	Owner		1
J 290	Girvin, John	13 ne $\frac{1}{4}$	1 N	Owner		6
J 291	Girvin, Wm. H.	12 sp	2 N	Owner		6
J 292	Gillet, Alvin	10 spn $\frac{1}{2}$	1 N	Owner		3
J 293	Gillis, John	10 s $\frac{1}{4}$	2 N	Owner		6
J 3	Griffin, Dudley	5 swp	1 N	Tenant		1
	329 Graves, Joséph	4 se $\frac{1}{4}$	1 N	Owner		1
J 332	Graves, George A.	3 np and other premises	2 N	Tenant		6

JUROR.	No. on Roll
J 343	
J 346	
J 345	
J 347	
J 348	
J 350	
J 351	
J 352	
J 355	
J 357	
J 358	
J 359	
J 362	
364	
365	
366	
367	
J 368	
372	
J 373	
421	
J 424	
J 425	
426	
J 428	
J 487	

	P. O. AD.	JUROR.	No. on Roll	Name.	Lot.	Con. or Street.		P. O. AD.
t	6	J	343	Heipleh, Anton	12 se&ne $\frac{1}{4}$	1 N	Owner	3
Dutton		J	346	Hall, Alexander	5 n $\frac{1}{4}$	1 N	Owner	1
Simeoe		J	345	Huntsburger, John	12 nw $\frac{1}{4}$	1 N	Tenant	6
		J	347	Hemer, Frederick M.	4 ne $\frac{1}{4}$	1 N	Owner	6
t	5	J	348	Hemer, John	4 nw $\frac{1}{4}$	1 N	Owner	6
		J	350	Hill, Edward	11 n $\frac{1}{4}$	1 N	Tenant	6
		J	351	Haley, Squire	13 npsp	2 N	Owner	6
		J	352	Haley, George	13 sw $\frac{1}{4}$	2 N	Owner	6
r	5	J	355	Herron, William	13 sep	3 N	Owner	6
		J	357	Herron, James G.	12 nep	2 N	Owner	6
		J	358	Hillis, Wm.	14 sep	2 N	Owner	6
r	5	J	359	Hallis, John	14 nep and other premises	2 N	Owner	6
		J	362	Helsdon, Martin A.	15 np	3 N	Owner	6
r	6		364	Hicks, Daniel	14 cp	3 N	L. S.	6
nt	6		365	Hicks, Elias	14 cp	3 N	L. S.	6
nt	6		366	Hicks, Laban	14 cp	3 N	Tenant	6
er	4		367	Hicks, Melvil	14 cp	3 N	Tenant	6
		J	368	Helsdon, Wm. A.	15 sp	3 N	Owner	6
			372	Hayes, Daniel	6 s $\frac{1}{4}$	4 N	Owner	6
		J	373	Hewer, Isaac		4 N	Owner	6
er	1		421	Howel, James	3 np	2 N	Tenant	5
er	6							
er	6							
er	3							
er	6	J	424	Ireland, Joseph	7 n $\frac{1}{2}$	1 N	Tenant	1
er	1	J	425	Ireland, Thomas	3 ep	2 N	Owner	1
ant	1		426	Ireland, George G.	3 ep	2 N	L. S.	1
er	1	J	428	Ireland, William	4 swp	2 N	Owner	1
ant	6							
		J	487	Johnson, David	10 n $\frac{1}{2}$	1 N	Owner	6

JUROR.	No. on Roll	Name.	Lot.	Con. or Street.	—	P. O. AD.
	438	Jeffery, Walter	10 nps $\frac{1}{2}$	2 N	Owner	6
J	440	Jeffery, Albert	12 nw $\frac{1}{2}$	2 N	Owner	6
J	181	Johnson, William	10 & 11 spts	1 N	Owner	6
					Davenport	
J	435	Johnson, John	8 sep	1 N	Owner	1
	444	Kitchen, Nelson	8 sep	1 N	Owner	1
J	445	Kerridge, John	2 nep and other premises	1 N	Owner	5
J	446	Katchabaw, James	3 sp	4 N	Owner	5
J	229	Kyle, Morrison	1 e $\frac{1}{2}$	1 N	Tenant	1
	257	Knowles, Philip	12 sep	3 N	Tenant	6
J	466	Lilow, Michael	6 & 7 spts	2 N	Tenant	6
J	468	Lindley, Henry	8 np	1 N	Owner	1
J	469	Lammond, Joseph	1 n $\frac{1}{2}$ s $\frac{1}{2}$	2 N	Owner	5
J	470	Lovell, P. F.	2 nwp	2 N	Tenant	6
J	471	Livingstone, Martin	13 nep	3 N	Owner	6
J	472	Long, David jr.	7 spne $\frac{1}{2}$ and other premises	4 N	Owner	6
	473	Long, Wm.	7 spne $\frac{1}{2}$ and other premises	4 N	Owner	6
	254	Long, David sr.	7 nwp	4 N	Owner	6
J	532	Moyer, David	9 sw $\frac{1}{2}$	1 N	Owner	1
	535	Millmine, Andrew	5 nep	1 N	Tenant	1
J	536	Millmine, James	6 n $\frac{1}{2}$	1 N	Tenant	1
J	542	McDonald, James	6 sp	3 N	Owner	6

JUROR.	No. on Roll	Name.	Lot.	Con. or Street.	—	P. O. AD.
	741	Ronson, James B.	14 nw $\frac{1}{4}$	2 N	Owner	6
J	742	Ronson, Charles H.	14 nw $\frac{1}{4}$	2 N	Owner	6
	740	Ronson, George	18 epup	2 N	Tenant	6
J	768	Simmons, David G.	7 se $\frac{1}{4}$	1 N	Owner	1
J	777	Smith, John	13 sw $\frac{1}{4}$	1 N	Owner	3
J	781	Stilwell, Andrew	1 sp	2 N	Owner	5
J	782	Shephard, Robert	7 sp	2 N	Owner	6
	785	Stilwell, William	1 sp	3 N	Owner	5
J	786	Stilwell, Elwin W.	1 np	2 N	Tenant	5
J	787	Stilwell, Isaac	2 nwp and other premises	3 N	Owner	5
	788	Stilwell, John	2 nep and other premises	3 N	Owner	5
	790	Sharp, Charles	1 ep	4 N	Tenant	5
	791	Sharp, William	1 ep	4 N	Owner	5
J	792	Sandham, William	8 & 10	3 N	Owner	6
J	849	Stafford, Robert	11 n $\frac{1}{4}$	1 N	Owner	6
J	434	Stephens, Thomas	12 swp	1 N	Tenant	1
J	603	Stilwell, David	9 sp	2 N	Owner	6
	794	Shephard, William	7 sp	3 N	Owner	6
J	795	Shephard, John O.	7 np	2 N	Owner	6
J	796	Shephard, James W.	9 ep	2 N	Owner	6
J	798	Sitzer, Richard	12 wp	4 N	Owner	6
	805	Smith, Thomas	10 s $\frac{1}{2}$ n $\frac{1}{2}$	3 N	Owner	6
J	806	Smith, James A.	11 s $\frac{1}{2}$ n $\frac{1}{2}$	3 N	Owner	6
	881	Sutton, John	2 sw $\frac{1}{4}$	1 N	Owner	1
J	882	Swinn, Albert	2 sw $\frac{1}{4}$	1 N	Tenant	1
J	883	Sanders, Joseph M.	2 np and other premises	5 N	Owner	6
	884	Scott, Robert	1 ep	5 N	Owner	6

JUROR.	No. on Roll
J	885
	886
J	899
J	900
J	45
	582
	679
	680
J	669
J	671
J	672
J	673
J	676
J	677
	681
J	683
	467
J	723
J	724

JUROR.	No. on Roll	Name.	Lot.	Con. or Street.	—	P. O. AD.
6	J 885	Scott, Andrew L.	5 sp	5 N	Owner	6
6	886	Scott, John	1 w $\frac{1}{2}$	5 N	Owner	6
6						
1	J 899	Turnbull, Alexander	15 s $\frac{1}{2}$	2 N	Owner	4
3	J 900	Turnbull, James	14 n $\frac{1}{2}$	1 N	Owner	4
5	J 45	Thomson, Michael	9 sep	1 N		
6			and other premises		Tenant	1
5	582	Truefitt, Murray	11 ne $\frac{1}{4}$	2 N	Owner	6
5	679	Thomas, Jacob	6 np	4 N	Tenant	6
5	680	Thomas, W. O.	6 np	4 N	Tenant	6
5						
5	J 669	Willets, Peter	6 s $\frac{1}{2}$	1 N	Owner	1
5	J 671	White, Robert	4 ne $\frac{1}{4}$	3 N		
6			and other premises		Tenant	5
6	J 672	Wallis, Edwin	13 nw $\frac{1}{4}$	1 N	Owner	6
1	J 673	White, Isaac	11 s $\frac{1}{2}$ n $\frac{1}{2}$	1 N	Owner	1
6	J 676	Winegarden, John	12 swp	3 N	Owner	6
6	J 677	Weeks, Walter	3 np	4 n		
6			and other premises		Owner	6
6	681	Western, William	5 wp	4 N	Owner	6
6	J 683	Weeks, John	4 & 5 np	4 N	Owner	6
6	467	Wall, Samuel	6 & 7 sp	2 N	Owner	6
6	J 723	Wilcox, Charles	4 sp	5 N	Tenant	6
1	J 724	Wilcox, Eden	4 sp	5 N	Tenant	6
1						
6						
6						

PART II.—List of Persons entitled to vote at MUNICIPAL ELECTIONS ONLY.

JUROR.	No. on Roll	Name.	Lot.	Con. or Street.	—	P. O. AD.
	68	Brown, Mrs. Sarah	1 wp	4 N	Tenant	5
	106	Bundy, Isaac	2 nwp	4 N	Owner	6
	107	Best, George	1 np	4 N	Owner	6
	190	Curtis, George	13 sp	3 N	Owner	6
	612	Crossett, Melvin	2 cp	2 N	Owner	5
	578	Derrough, Mrs. Elizabeth	2 sp	5 N	Owner	6
	209	Falle, Philip	11 sw $\frac{1}{4}$	3 N	Owner	6
	255	Ferguson, Mrs. Charlotte	12 sep	3 N	Owner	6
	356	Herron, Mrs. Elenor	7 cpw $\frac{1}{2}$	3 N	Owner	6
	368	Hicks, Mrs. Margaret	14 cp	3 N	Owner	6
	433	Johnson, Mrs. Harriet	12 swp	1 N	Owner	1
	439	Jeffery, Mrs. Catharine	12 nwp	2 N	Owner	6
	461	Kerridge, Mrs. Mary Ann	1 nw $\frac{1}{4}$	1 N	Owner	1
	543	Mabee, Mrs. Mary	9 and other premises	3 N	Owner	6
	62	McGee, John	1 wp	4 N	Owner	5

L. ELECTIONS

P. O. AD.		JUROR.	No. on Roll	Name.	Lot.	Con. or Street.	—	P. O. AD.
tenant	5		12	Ostrander, James	34	2 N	Owner	6
owner	6		602	Ostrander, Wm. A.	8 ep	1 N	Owner	8
owner	6		588	Ostrander, Mrs. Mary	7 s½	4 N	Owner	5
			591	Primmer, George	10 n¼	3 N	Owner Petrolia	
owner	6		644	Pitt, William	6 spn½	2 N	Owner	6
owner	5		622	Philips, Mrs. Elizabeth	2 cp	2 N	Tenant	5
owner	6		727	Ryan, Mrs. Margaret	12 swp	1 N	Owner	3
owner	6		137	Stratton, Henry	11 sp	2 N	Owner Straffordville	
owner	6		735	Safford, Milow	15 nps¼	1 N	Owner Kinglake	
owner	1		889	Stilwell, Mrs. Benjamin	1 nwp	3 N	Owner	5
owner	6		687	Weeks, Isaac	6 np	4 N	Owner	6
owner	1		725	Weeks, Amos	8 sp	4 N	Owner	6
			670	White, Mrs. Margaret	4 se¼	3 N	Owner	6
			722	Wilcox, Mrs. Mary H.	4 s½	5 N	Owner	6
owner	6		289	Walker, Mrs. Rachel	8 sep	1 N	Owner	1
owner	5							

PART III.—List of Persons entitled to Vote at Elections to the LEGISLATIVE ASSEMBLY ONLY.

JUROR.	No. on Roll	Name.	Lot.	Con. or Street.	P. O. AD.
	59	Burtch, George	14 ep	3 N L. S.	6
	193	Campbell, Egbert N.	5 ep	1 N Wage-earner	1
	203	Deer, Charles	1 Acacia	4 N Occupant	5
	294	Gibbon, Alfred	5 ep	4 N Occupant	6
	295	Gifford, A.	6 np	4 N Occupant	6
	423	Helsdon, James A.	15	3 N Wage-earner	6
	597	Millmine, George	5 n½	1 N Occupant	1
	967	Menie, Joseph P.	10 np	3 N Occupant	6
	743	Rogers, David	4	4 N Occupant	6
	793	Smith, John	8 ep	3 N Occupant	6
	926	Tracy, Thomas	5	5 N Occupant	6
	934	Thomas, George	5	4 N Occupant	6
	682	Western, John	5 wp	4 N L. S.	6

Po
Compr

PART

JUROR.	No. on Roll
	6

46
J 65
J 69
J 70
J 79
300

J 128
J 139

J 144
146
147
148
149

J 150
J 174
J 177
189
19

Polling Sub-division No. 3

Comprising Lots 16 to 20 inclusive North of Talbot Road and 21 to 30 South of Talbot Road.

PART I.—List of Persons entitled to Vote at BOTH Municipal Elections and Elections to the Legislative Assembly.

JUROR.	No. on Roll	Name.	Lot.	Con. or Street.	—	P. O. AD.
	6	Albright, Martin	27 sep and other premises	1 S	Tenant	4
		46 Blakely, Hamilton	4 S R Rolph		Owner	3
J	65	Boughner, Matthias	17 n $\frac{1}{2}$ & swp 1 & 2 N		Tenant	4
J	69	Byerlay, Wm. A.	26 w $\frac{1}{2}$	1 S	Owner	4
J	70	Booth, James	28 np	4 S	Owner	8
J	79	Burnett, John	16 s $\frac{1}{4}$	1 N	Owner	3
		300 Banks, George W.	24 & 25	1 N	Owner	Toronto
J	128	Cowan, Albert	21 np	1 N	Owner	3
J	133	Cornell, Jonathan	16 and other premises	3 N		6
J	144	Chilton, George	27 e $\frac{1}{2}$	2 S	Tenant	8
		146 Chapman, George	12 & 13 N St Courtland		Owner	4
		147 Coutts, James	23 sp	1 N	Owner	4
		148 Chipps, Joseph K. sr.	24 np	1 S	Owner	4
		149 Cutting, Stephen	19 & 20 SM Courtland		Owner	4
J	150	Coutts, William	25 s $\frac{1}{4}$	2 S	Owner	4
J	175	Cohoe, James F.	20 ep	1 S	Owner	3
J	176	Cohoe, James W.	20 sp	1 N	Tenant	3
		186 Carruthers, Wm.	18 swp	1 N	Owner	3
		191 Charlton, John	25 se $\frac{1}{4}$	3 S	Owner	8

JUROR.	No. on Roll	Name.	Lot.	Con. or Street.	P. O. AD.
	194	Cameron, Jas. W.	27 ne $\frac{1}{4}$	8 S	Owner 4
	475	Campbell, Daniel C.	11 N St	Courtland	Owner Nixon
	813	Clark, Charles	25 se $\frac{1}{4}$	1 S	Tenant 4
J	210	Dean, Perez	21 sep	1 N	Owner 4
	211	Delaney, Patrick	9 & 10 SRR	Courtland	Owner 4
	212	Dryer, Edward	10 N St	Courtland	Owner 4
	215	Down, Thomas E.	28 e $\frac{1}{2}$	1 S	Tenant 4
	233	Eastman, Thomas	29	4 S	Owner 8
	234	Eastman, Roland	29 sep	8 S	Owner 8
J	236	Ebertt, John C.	29 & 30 nw&sw $\frac{1}{4}$	2 & 3 S	Owner 8
J	237	Ebertt, Frederick	30 ne $\frac{1}{4}$	3 S	Owner 8
	238	Eitel, Henry	30 n $\frac{1}{2}$	2 S	Owner 7
	250	Foster, John	27 & 28	3 & 4 S	Owner 8
J	251	Ferris, James	24 se $\frac{1}{4}$	1 S	Owner 4
	259	Fuhr, Michael	25	4 S	Owner 8
J	260	Fuhr, John	26	4 S	Tenant 8
	261	Flood, Francis	30	4 S	Owner 8
	268	Ferguson, Elisha	27 s $\frac{1}{2}$ sw $\frac{1}{4}$	2 S	Owner 4
	296	Garnett, Charles	1 2 3 SRR	Courtland	Tenant 4
J	297	Graydon, James	22 nep	1 N	Owner 4
	298	Graydon, Samuel	12 NT	Courtland	Tenant 4
J	301	Grant, George	24 & 25	1 N	Tenant 4

JUROR.	No. on Roll	Name.	Lot.	Con. or Street.		P. O. AD.
owner	4	304 Gee, Charles	23	4 S	Owner	2
owner Nixon		305 Gee, Jasper	23	4 S	L. S.	2
tenant	4	J 306 Gee, Ira E.	23	4 S.	Tenant	2
		J 307 Griffin, Wm. H.	30 sep	3 S	Owner	8
		311 Geddes, Andrew	27 nw $\frac{1}{4}$	3 S	Owner	4
		335 Garnett, William	23 sep	1 N	Owner	4
owner	4					
owner	4					
owner	4					
tenant	4	J 553 Hampton, James	25 nwp	1 S	Owner	4
		J 354 Hampton, Charles	25 n $\frac{1}{2}$	2 S	Tenant	4
		360 Helsdon, Wm. sr.	16 np	2 N	Owner	6
		J 370 Helsdon, George	16 s $\frac{1}{4}$ & n $\frac{1}{4}$	1 & 2 N	Tenant	6
owner	8	J 371 Hoover, Charles	17 e $\frac{1}{2}$	2 N	Tenant	4
owner	8		and other premises			
owner	8	J 374 Hurley, William	25	2 N	Owner	4
owner	8	375 Herron, Lorenzo	22 spw $\frac{1}{2}$	1 N	Owner	4
owner	7	376 Heiminck, Bernard	2 N St	Courtland	Owner	4
			and other premises			
		377 Helsdon, James	23 sp	1 N	Owner	4
		378 Hubbard, Judson	23 sp	1 N	Owner	4
owner	8	J 379 Herron, Thomas	22 nwp	1 N	Owner	4
owner	4	J 380 Herron, John H.	22 nwp	1 N	Tenant	4
owner	8	J 389 Hillis, James	24 spne $\frac{1}{4}$	1 S	Owner	4
tenant	8		and other premises			
owner	8	385 Herron, Edward	24 nep	1 S	Tenant	4
owner	4	J 7 Hansler, Henry	27 sep	1 S	Tenant	4
		386 Herron, J. C. H.	26 nep	1 S	Owner	4
			and other premises			
tenant	4	387 Herron, Richard	26 nep	1 S	L. S.	4
owner	4		and other premises			
tenant	4	J 390 Harris, Charles S.	1 2 3 NM	Courtland	Owner	4
tenant	4	J 395 Honey, John	28 nwp	3 S	Owner	4

JUROR.	No. on Roll	Name.	Lot.	Con. or Street.	—	P. O. AD.
J	419	Hillis, George E.	30 e $\frac{1}{2}$	1 S	Owner	4
J	422	Hillis, Samuel J.	30 wp	1 S	Owner	4
J	389	Herron, Wm. J.	22 sp	1 N	Tenant	4
J	818	Hicks, Henry	23 w $\frac{1}{2}$	3 S	Owner	8
J	428	Immel, Jacob	30 se $\frac{1}{4}$	2 S	Tenant	7
J	436	Jackson, G. J.	21 s $\frac{1}{4}$	1 S	Owner	3
J	447	Kinsley, John L. jr.	30 sw $\frac{1}{4}$	3 S	Owner	8
J	474	Lick, Stanton M.	28 sep	3 S	Owner	8
	476	Lake, John	11 NT St	Courtland	Tenant	4
J	523	McDonald, John	21 s $\frac{1}{2}$	3 S	Owner	2
J	538	McConkey, George	16 s $\frac{1}{2}$ n $\frac{1}{2}$	1 N	Owner	3
J	539	McKim, Robert	17 s $\frac{1}{2}$	1 N	Owner	3
J	541	McQueen, John	18 e $\frac{1}{2}$	1 N	Tenant	3
J	544	Mabee, Peter L.	16 s $\frac{1}{2}$ n $\frac{1}{2}$	2 N	Owner	6
J	546	Mackay, Wm. M.	22 nep	1 S	Courtland Owner	4
	547	McKindsey, Francis	21 N St	Courtland	Tenant	4
J	549	Morrow, Robert	25 ep	1 S	Owner	4
	550	Manary, Edmund	6 n M St	Courtland	Owner	4
J	551	McKay, Walter	26 27 & 28	1 N	Owner	4
J	552	McClung, Robert J.	27 sep	3 S	Tenant	8

JUROR.	No. on Roll
	592
J	611
	615
	616
J	361
	593
J	625
	629
	744
J	745
	746
J	747
	748
	749
	38
J	76
	76
J	77
	77
	77

	P. O. AD.	JUROR.	No. on Roll	Name.	Lot.	Con. or Street.		P. O. AD.
er	4		592	Napperville, Levi	22 nep	1 S	Tenant	4
er	4							
ant	4							
er	8	J	611	Owen, Loderick	28 sw $\frac{1}{4}$	2 S	Owner	4
			615	Ostrander, John	22 np and other premises	1 S	Owner	4
ant	7		616	Ostrander, John A.	22 sp and other premises	1 N	L. S.	4
er	3	J	361	Porter, William	16 np	2 N	Tenant	6
			593	Porter, Thomas	22 nep	1 S	Owner	4
er	8	J	625	Palmer, David	23 sp	1 N	Owner	4
			629	Priester, Christian	29 sep	2 S	Owner	4
wner	8		744	Ryan, James	25 spne $\frac{1}{4}$	1 S	Owner	4
nant	4	J	745	Ryan, George	27 nep and other premises	1 S	Owner	4
			746	Ray, Wallace	25 & 28	1 S	Owner	4
wner	2	J	747	Ronson, Roger	24 swp	1 S	Owner	4
ner	3		748	Ronson, William	24 swp	1 S	Owner	4
wner	3		749	Rumley, Francis	28 sep	4 S	Owner	8
enant	3		388	Ronson, George W.	24 nwp	1 S	Tenant	4
wner	6	J	764	Ronson, James A.	17 nwp	2 N	Owner	4
wner	4		766	Reeve, Foster	24 ne $\frac{1}{4}$	3 S	Own'r Simcoe	
enant	4							
wner	4							
wner	4	J	775	Sinclair, James	21	4 S	Owner	2
wner	4		784	Sherk, Jesse	25 sw $\frac{1}{4}$	1 S	Owner	4
enant	8		799	Stizaker, Richard	18 sw $\frac{1}{4}$	2 N	Owner	4

JUROR.	No. on Roll	Name.	Lot.	Con. or Street.	—	P. O. AD.	JUROR.	No. on Roll
	800	Sandham, John	18 sep	2 N	Owner	4		927
	801	Sandham, William jr.	18 sep	2 N	L. S.			929
J	807	Scott, George	17 and other premises	3 N	Owner	6		930 931
J	808	Story, Thomas	21 nwp	1 S	Owner	4		
	809	Stizaker, Albert	22 nep	1 S	Owner	7		
	810	Sherman, George	22 nep	1 S	Tenant	4	J	935
	811	Schram, George	4 5 6 7 8	NM & S RR Courtland	Tenant	4		
	812	Sovereen, Nelson	25 se $\frac{1}{4}$	1 S	Owner	6		
	814	Sovereen, Julius R.	20 N St	Courtland	Owner.	4	J	657
	816	Sayles, Edwin	5 N $\frac{1}{2}$ M	Courtland	Owner	4	J	658
	815	Schram, Andrew	22 N St	Courtland	Tenant	4	J	659
	817	Smith, Wm. J.	22 S M	Courtland	Tenant	4	J	675
J	819	Shaw, Nelson	23 w $\frac{1}{2}$	3 S	Tenant	2		684
J	820	Shaw, Joseph A.	29 sp	3 S	Owner	8		685
J	825	Sovereen, Oliver C.	28 se $\frac{1}{4}$	2 S	Owner	4	J	687
	826	Sovereen, Lewis	29 ne $\frac{1}{4}$	3 S	Owner	4		688
J	888	Sherk, Robert	23 swp	1 N	Tenant	4	J	689
	548	Tehen, Patrick	21 N St	Courtland	Owner Dundas			95
J	901	Tisdale, George	19 s $\frac{1}{2}$	2 N	Owner	4		
	905	Tisdale, Lot	20	1 N	Owner	4		
J	906	Tisdale, Jesse E.	20	1 N	Tenant	4		PAN
	907	Tisdale, Nicolas	22	1 S	Owner	4		
J	908	Twiss, Oswald E.	23	1 S	Owner	4		
J	909	Twiss, Albert T.	23	1 S	Owner	4		
J	910	Twiss, George W.	23	1 S	Owner	4		
J	912	Taylor, Isaac S.	22	4 S	Tenant	2		
J	913	Taylor, John S.	23 se $\frac{1}{4}$	3 S	Owner	2		4

Owner +
S.
Owner 6
Owner 4
Owner 7
Tenant 4
Tenant 4
Owner 6
Owner 4
Owner 4
Tenant 4
Tenant 4
Owner 8
Owner 4
Owner 4
Tenant 4
Owner 4
Owner 4
Owner 4
Tenant 2
Owner 2

JUROR.	No. on Roll	Name.	Lot.	Con. or Street.	—	P. O. AD.
	927	Thorapson, Archibald	23 sp	1 N	Owner	4
	929	Taylor, Asa	25 sw $\frac{1}{4}$	3 S	Owner	11
	930	Tisdale, David	21 & 22	2 S	Own'r Simcoe	
	931	Tilson, E. D.	20 & 21	2 N	Owner	6
J	935	Ullman, Volentine	29 swp	2 S	Owner	4
J	657	Wilson, Samuel	22 e $\frac{1}{2}$	3 S	Owner	2
J	658	Wilson, Jesse	22 e $\frac{1}{2}$	3 S	Tenant	2
J	659	Wilson, John A.	18	4 S	Tenant	2
J	675	Walsh, Peter	16 n $\frac{1}{2}$ s $\frac{1}{4}$	1 N	Owner	3
	684	Wilkinson, John W.	21 nwp	1 S	Tenant	4
	685	Winger, Jacob	21 N St	Courtland	Owner	4
J	687	Wilkinson, Henry	22 nep	1 S	Owner	4
	689	White, Thomas	23 swp	1 N	Owner	4
J	64	White, David	17 n $\frac{1}{2}$ &swp	1 & 2 N	Owner	4
	953	Yokam, Lemuel	20 sep	1 N	Owner	3

PART II.—List of Persons entitled to vote at MUNICIPAL ELECTIONS ONLY.

JUROR.	No. on Roll	Name.	Lot.	Con. or Street.	—	P. O. AD.
	48	Burnett, Mrs. Alice	2 N T	Rolph	Owner	3

JUROR.	No. on Roll	Name.	Lot.	Con. or Street.	—	P. O. AD.
	145	Connor, Mrs. Ellen	22 sp	1 N	Owner	4
	686	Campbell, Mrs. Mary Jane	22 ep	1 N	Owner	4
	285	Ebertt, Mrs. Catharine	29 nw $\frac{1}{4}$	3 S	Owner	8
	303	Gillam, Mrs. Asenath	4 N M	Courtland	Tenant	4
	388	Griggs, James	28 ne $\frac{1}{4}$	2 S	Owner	6
	369	Helsdon, Mrs. Maggie	16 s $\frac{1}{4}$	2 N	Owner	6
	509	Livingstone, R. T.	27	2 S	Own'r Simcoe	
	540	McQueen, Mrs. Jane	18 e $\frac{1}{2}$	1 N	Owner	3
	711	McMahon, Mrs.	22 w $\frac{1}{2}$	3 S	Own'r Simcoe	
	579	McIntyre, John	28 ne $\frac{1}{4}$	1 N	Owner	6
	584	McCrimmon, Edward	24 nep	1 S	Owner St. Thomas	
	782	Ronson, Mrs. Margaret	19	1 N	Owner	3
	788	Ronson, Miss Cecilia	18 & 19	3 N	Owner	3
	218	Ray, Miss Susanna	29	1 S	Owner	4
	765	Rossier, John	24	4 S	Owner Rebecca	
	788	Sanders, Mrs. Margaret	21 wp	1 N	Owner	3
	887	Sanders, Mrs. Susan	23 swp	1 N	Owner Aylmer	

JUROR.	No. on Roll
--------	-------------

5

67

68

192

148

218

258

302

382

62

93

68

PART III.—List of Persons entitled to Vote at Elections to the
LEGISLATIVE ASSEMBLY ONLY.

JUROR.	No. on Roll	Name.	Lot.	Con. or Street.	—	P. O. AD.
	5	Allen, Edward	21	2 N	Occupant	6
	67	Bradt, Robert	Courtland		Occupant	4
	68	Boughner, David	Courtland		Occupant	4
	192	Chipps, Joseph	24 np	1 S	Wage-earner	4
	143	Cline, Wm. E.	24 np	2 N	Occupant	4
	213	Down, James	25 sp	1 N	Occupant	4
	258	Ferguson, Leander	26	2 N	Occupant	4
	302	Graydon, Wm.	26	1 S	Occupant	4
	382	Hillary, John	Courtland		Occupant	4
	626	Parker, Simeon	30 ep	3 S	Occupant	8
	933	Taylor, D. H.	Courtland		Occupant	4
	688	Wilkinson, Alvy	22 nep	1 S	L. S.	4

Polling Sub-division No. 4

Comprising Lots 31 to 43 inclusive North and South of Talbot Road.

PART I.—List of Persons entitled to Vote at BOTH Municipal Elections and Elections to the Legislative Assembly.

JUROR.	No. on Roll	Name.	Lot.	Con. or Street.	—	P. O. AD.
	8	Armbrust, John	35 n $\frac{1}{4}$	2 S	Owner	7
	9	Armbrust, John C.	35 n $\frac{1}{4}$	2 S	L. S.	7
J	10	Ackerman, Michael	40 n $\frac{1}{2}$ and other premises	2 S	Owner	7
J	11	Armbrust, William	36 nw $\frac{1}{4}$	1 S	Owner	7
	16	Armbrust, Charles	41 sp	2 S	Tenant	7
J	18	Albright, George	33 sp	1 N	Tenant	4
	23	Barham, James	42 se $\frac{1}{2}$	1 N	Owner	7
	24	Barham, Joshua	42 se $\frac{1}{2}$	1 N	L. S.	7
	25	Barham, James W.	42 se $\frac{1}{2}$	1 N	L. S.	7
	26	Barham, Walsh	42 se $\frac{1}{2}$	1 N	L. S.	7
	28	Barham, Robert	42 nep	1 S	Owner	7
	29	Barham, Francis A.	43 np	1 S	Tenant	7
J	30	Barham, Martin	42 np	1 S	Tenant	7
	31	Boblea, William	39 se $\frac{1}{4}$	1 N	Owner	7
J	32	Barker, James A.	34 wp	1 N	Tenant	7
	33	Buchner, Wm. R.	33 wp	1 S	Owner	4
J	34	Buchner, A. O.	32 ep	1 S	Owner	4
J	51	Barham, George	42 nep	1 N	Tenant	7
J	71	Boyer, Henry	37 sp	2 S	Owner	8
J	72	Boyer, Eli	33 np	3 S	Tenant	8
J	73	Bloomingstock, George	32 n $\frac{1}{2}$ s $\frac{1}{2}$ and other premises	2 S	Tenant	8
J	74	Bilger, John C.	39 ne $\frac{1}{4}$	1 N	Tenant	7

JUROR.	No. on Roll
J	75
J	77
	78
J	102
J	103
J	104
J	105
	568
J	151
J	152
	153
J	154
J	155
J	170
J	177
J	178
J	179
J	161
	21
J	21
J	21
	22

JUROR.	No. on Roll	Name.	Lot.	Con. or Street.		P. O. AD.
J	75	Bilger, Christian	37 se $\frac{1}{4}$	1 S	Owner	7
J	77	Beck, John J.	41 nw $\frac{1}{4}$	2 S	Owner	7
		78 Barker, Thomas	40 s $\frac{1}{4}$	1 S	Tenant	7
J	102	Boughner, Charles	31	2 N	Own'r Cornell	
J	103	Boughner, John	31	2 N	Ten't Cornell	
J	104	Boughner, Leander	32	2 N	Own'r Cornell	
J	105	Boughner, Leonard	32	2 N	Ten't Cornell	
		568 Brown, Robert T.	40 n $\frac{1}{4}$	1 S	Tenant	7
J	151	Cole, John	40 s $\frac{1}{2}$	2 S	Owner	7
J	152	Cole, Gideon	45 n $\frac{1}{4}$	2 S	Tenant	7
		153 Chilton, George sr.	34 sw $\frac{1}{4}$	2 S	Owner	8
J	154	Chilton, James	34 sw $\frac{1}{4}$	2 S	Tenant	8
J	155	Cole, Conrod	35 s $\frac{1}{2}$ n $\frac{1}{2}$	2 S	Owner	7
J	170	Crysler, John	43	3 S	Owner	7
			and other premises			
J	177	Cole, Wm.	35 nep	1 S	Owner	7
J	178	Cole, Michael	35 swp	1 N	Owner	7
J	179	Connor, John	32 nwp	1 S	Owner	4
J	161	Chambers, Joseph S.	37 swp	1 N	Owner	7
		216 Demuth, George L. sr.	39 s $\frac{1}{4}$	2 S	Owner	8
J	217	Demuth, George L. jr.	38 n $\frac{1}{2}$ s $\frac{1}{2}$	2 S	Owner	8
J	218	Dick, John sr.	43 sp	1 S	Owner	7
J	219	Dick, Wm.	43 s $\frac{1}{2}$	1 S	Owner	7
		220 Dick, John jr.	43 s $\frac{1}{2}$	1 S	L. S.	7

JUROR.	No. on Roll	Name.	Lot.	Con. or Street.	—	P. O. AD.
J	239	Eitel, John G.	31 n $\frac{1}{2}$	2 S	Owner	7
J	262	Flood, James	31 sep	3 S	Tenant	8
J	264	Fluhrer, John M.	32 ne $\frac{1}{4}$	2 S	Owner	8
J	265	Fluhrer, John A.	38	3 S	Tenant	8
	267	Franklin, Wm. H.	35 s $\frac{1}{4}$	2 S	Tenant	8
	268	Frank, Frederick	39 n $\frac{1}{2}$	2 S	Owner	7
J	270	Fonger, William	42 s $\frac{1}{4}$	1 S	Tenant	7
	279	Fick, Charles	35 sep	1 N	Owner	7
	308	Gehring, John	39	3 S	Owner	8
J	309	Gehring, Andrew B.	40 nwp	3 S	Tenant	8
J	310	Gehring, George H.	41 nps $\frac{1}{2}$	2 S	Owner	8
J	312	Guhl, Christian	41 & 42 n $\frac{1}{2}$	2 S	Owner	7
	321	Gubb, William	41 sp	2 S	Tenant	7
J	323	Graydon, Thomas	31 swp	1 N	Owner	4
J	325	Gore, James	32 swp and other premises	1 N	Tenant	4
	328	Gibbon, John	41 sp	1 N	Owner	7
	391	Hemer, Martin	37 ep $\frac{1}{2}$	3 S	Owner	8
	392	Hanselman, Leonard	39 nps $\frac{1}{2}$	2 S	Owner	8
J	393	Hanselman, John M.	38 s $\frac{1}{2}$	2 S	Tenant	8
	396	Herman, Frederick	39 se $\frac{1}{4}$	1 S	Owner	7
J	406	Herber, John	36 s $\frac{1}{2}$ n $\frac{1}{2}$	1 N	Owner	7
	412	Hansted, Henry	43 swp	1 N	Owner	7
J	418	Hansted, H. W. J.	43 sep	1 N	Owner	7

JUROR.	No. on Roll
J	414
J	415
J	416
J	418
	420
J	429
	430
	431
	432
	448
J	449
J	450
J	452
J	455
	458
	459
J	47
	47
J	47
	49
	49
J	50
J	50
J	50
J	50

JUROR.	No. on Roll	Name.	Lot.	Con. or Street.	—	P. O. AD.
J	558	Manary, John	38 sp	3 S	Owner	8
J	555	Mitchel, William	32 swp	3 S	Owner	8
J	556	Manthe, Conrod	34 se $\frac{1}{4}$	1 S	Owner	7
J	557	Manthe, John	34 se $\frac{1}{4}$	1 S	Tenant	7
	559	Manthe, George	36 psw $\frac{1}{4}$	1 S	Owner	7
J	969	May, James W.	41 swp	1 N	Owner	7
J	970	May, Francis	41 ep	1 N	Owner	7
	567	Moss, William	40 n $\frac{1}{4}$	1 S	Owner	7
					Lucknow	
J	570	Mayo, William	41 nwp	1 N	Owner	7
	571	Mayo, Arthur	41 nwp	1 N	L. S.	7
	596	New, Jacob	40 w $\frac{1}{2}$	1 N	Owner	7
J	610	Oswold, Nicolas	31 swp	3 S	Owner	8
J	613	Oatman, George N.	41 n $\frac{1}{4}$	1 S	Owner	7
	643	Pettit, Ozias	36 nwp	2 N	Owner	7
					Otterville	
J	628	Pick, Robert E.	36 & 37	3 S	Tenant	8
J	630	Priester, Frederick	31 sp	2 S	Tenant	4
J	631	Price, Thomas	38 ne $\frac{1}{4}$	2 S	Tenant	7
	642	Pettit, John G.	36 nep	2 N	Owner	7
					Otterville	
J	647	Quance, John	42 & 43 sp	2 S	Tenant	8
J	648	Quance, Robert	41 & 42 sp	2 S	Tenant	7

	P. O. AD.	JUROR.	No. on Roll	Name.	Lot.	Con. or Street.		P. O. AD.
owner	8	J	759	Riach, Frederick	38 up	2 N.	Owner	7
owner	8	J	750	Rohrbach, George	36 sp	2 S	Owner	8
owner	7							
tenant	7							
owner	7		821	Smith, John P.	34 up	3 S	Tenant	8
owner	7	J	822	Smith, George .H	34 up	3 S	Owner	8
owner	7	J	823	Shearer, Volentine	33 se $\frac{1}{4}$	2 S	Tenant	8
owner		J	824	Sage, John	33 sw $\frac{1}{4}$	2 S	Owner	8
Lucknow		J	828	Shearer, Peter	32 n $\frac{1}{4}$	2 S	Tenant	7
owner	7	J	829	Sage, William	33 nw $\frac{1}{4}$	2 S	Owner	8
S.	7		830	Sage, Thomas	33 nw $\frac{1}{4}$	2 S	L. S.	8
			831	Shott, Bernard	38 s $\frac{1}{2}$	1 S	Owner	7
			832	Shott, George	38 s $\frac{1}{2}$	1 S	L. S.	7
owner	7		834	Stipes, Frederick	41 s $\frac{1}{2}$ n $\frac{1}{2}$	1 S	Tenant	7
		J	835	Shott, Michael	42 spn $\frac{1}{2}$	1 S	Owner	7
		J	836	Sanderson, Charles	42 s $\frac{1}{4}$	2 N	Owner	7
		J	858	Soper, Daniel	42 w $\frac{1}{2}$	1 N	Owner	7
owner	8	J	859	Shrink, Michael	37 ne $\frac{1}{4}$	1 S	Owner	7
owner	7		861	Sitzer, John	31 sep	1 N	Tenant	4
			862	Sitzer, Edmund	31 sep	1 N	L. S.	4
			863	Sommerville, Robert	37 wp	1 N	Owner	4
owner		J	864	Schooley, John	37 nw $\frac{1}{4}$	1 N	Owner	7
Otterville		J	865	Stuartzinger, John	40 nps $\frac{1}{2}$	2 N		
tenant	8			and other premises			Owner	7
tenant	4	J	866	Schooley, William	40 up	2 N	Owner	7
tenant	7	J	868	Squance, John	39 up	2 N	Owner	
owner							Otterville	
Otterville		J	869	Schooley, Patrick	43 nep	2 N	Owner	7
		J	870	Schmuse, John	43 nwp	2 N	Owner	7
		J	879	Spencer, Jacob	43 nwp	1 N	Owner	7
tenant	8		890	Smith, O. M.	38	1 N	Owner	9
tenant	7							

JUROR.	No. on Roll	Name.	Lot.	Con. or Street.	—	P. O. AD.
J	914	Taylor, John I.	32 swp	3 S	Owner	8
J	915	Taylor, Robert	32 sep	3 S	Tenant	8
J	922	Thompson, Wm. H.	37 e $\frac{1}{2}$	1 N	Owner	7
	929	Thompson, George	39 swp	1 N	Owner	7
J	925	Thompson, John C.	36 nep	1 N	Tenant	7
	936	Ullman, Philip sr.	35 s $\frac{1}{2}$	1 S	Owner	7
J	937	Ullman, Philip jr.	35 s $\frac{1}{2}$	1 S	Owner	7
J	938	Unverzagt, Michael	35 nw $\frac{1}{4}$	1 S	Owner	7
J	941	Veit, Michael	36 np and other premises	2 S	Owner	7
	942	Voigt, John M. sr.	38 n $\frac{1}{2}$	2 S	Owner	7
J	943	Voigt, John M. jr.	38 n $\frac{1}{2}$	2 S	Tenant	7
J	944	Veit, George	40 s $\frac{1}{2}$ n $\frac{1}{2}$	1 S	Owner	7
	948	Voigt, George	43 spu $\frac{1}{2}$	1 S	Owner	7
J	923	Vannetter, John	37 e $\frac{1}{2}$	1 N	Tenant	7
J	690	Wilson, David	35 sp	3 S	Owner	8
J	691	Wilson, John J.	34 sep	3 S	Owner	8
J	692	Walker, John	34 sw $\frac{1}{4}$	1 S	Owner	7
J	703	Walther, John	34 ne $\frac{1}{4}$	1 N	Owner	7
J	716	Weller, John	36 se $\frac{1}{4}$	1 S	Owner	7
	715	Walthers, Leonard	39 nep	1 S	Owner	7
J	717	Ward, Walter S.	34 nw $\frac{1}{4}$	1 S	Owner	7
J	719	Walsh, James	32 e $\frac{1}{2}$	1 N	Owner	4
	720	Whitley, Abram	41	2 N	Income	7
	22	Wilcox, Thos. G.	32 sp	3 S	Tenant	8
J	554	Wilson, Oliver P.	33 sp	3 S	Tenant	8

JUROR.	No. on Roll
--------	-------------

954

J 955

J 957

J 958

J 959

PART

JUROR.	No. on Roll
--------	-------------

21

417

266

317

324

394

213

563

640

504

JUROR.	No. on Roll	Name.	Lot.	Con. or Street.	—	P. O. AD.
	954	Youse, George	38 n $\frac{1}{2}$	1 S	Owner	7
	J 955	Yager, Frederick	39 sw $\frac{1}{4}$	1 S	Owner	7
	J 957	Youse, Frederick	36 sp	1 N	Owner	7
	J 958	Youse, George T.	36 sp	1 N	Owner	7
	J 959	Zimmer, George	42 np	2 N	Owner	7

PART II.—List of Persons entitled to vote at MUNICIPAL ELECTIONS ONLY.

JUROR.	No. on Roll	Name.	Lot.	Con. or Street.	—	P. O. AD.
	21	Addison, Peter C.	36 sp	2 N	Owner Otterville	
	417	Brown, Miss Grace	34 nep	1 S	Owner	4
	266	Charlton, Wm. A.	35 s $\frac{1}{4}$	2 S	Owner	8
	317	Geiger, Mrs. Wilhilmine	40 nps $\frac{1}{2}$	1 S	Owner	7
	324	Gore, Mrs. Jennett	32 swp	1 N	Owner	4
	394	Hatzel, Mrs. Margaret	42 n $\frac{1}{2}$ s $\frac{1}{2}$	1 S	Owner	7
	213	Harriman, Joseph	31 sep	3 S	Owner	8
	569	Mackay, Mrs. Ann	31 np	1 S	Owner	4
	640	Parl, Mrs. Margaret	40 np	1 N	Owner	7
	504	Snider, Albert	43 sp	2 N	Owner Otterville	

JUROR.	No. on Roll	Name.	Lot.	Con. or Street.	—	P. O. AD.
	832	Styges, Mrs. Phoebe	41 s $\frac{1}{2}$ n $\frac{1}{2}$	1 S	Owner	7
	727	Shearer, Mrs. Mary	32 n $\frac{1}{4}$	2 S	Owner	7
	956	Youse, Mrs. Barbara	36 sp	1 N	Owner	7

PART III.—List of Persons entitled to Vote at Elections to the
LEGISLATIVE ASSEMBLY ONLY.

JUROR.	No. on Roll	Name.	Lot.	Con. or Street.	—	P. O. AD.
	96	Butler, Peter	41 sp	2 S	Occupant	7
	326	Gore, Peter	32 swp	1 N	L. S.	4
	327	Gore, Daniel	32 swp	1 N	L. S.	4
	441	Jackson, Thomas L.	42 sp	2 S	Occupant	8
	442	Jaques, Frank	Croton		Occupant	8
	451	Karrer, John	33 sp	1 S	Occupant	8
	496	Ladd, Thomas	38	1 S	Wage-earner	7
	505	Lawrence, Robert	41	2 N	Occupant	7
	965	McCloud, Cornelius	41 sp	2 S	Occupant	7
	641	Parl, Charles	40 np	1 N	L. S.	7
	753	Roberts, Richard	42	3 S	Occupant	6
	86C	Sanble, William	37 nep	1 S	Occupant	7
	945	Vannetter, Nelson	40 np	1 S	Occupant	7

Polling Sub-division No. 5

Comprising all that part of the Township lying East of Lot No. 43.

PART I.—List of Persons entitled to Vote at BOTH Municipal Elections and Elections to the Legislative Assembly.

JUROR.	No. on Roll	Name.	Lot.	Con. or Street.		P. O. AD.
	13	Awd, Jonathan	1 e M Delhi		Tenant	7
	15	Abbott, W. W.	22 & 23 b A Delhi		Tenant	7
J	17	Axford, Israel	46 sp	2 S	Owner	7
	80	Burkart, William	5 n K Delhi		Tenant	7
	81	Burtling, David	5 s½ e M St Delhi		Tenant	7
J	83	Bell, Harvey A.	2 ep e M n K Delhi		Tenant	7
J	85	Bauslaugh, Thomas	4 e M N K Delhi and other premises		Tenant	7
J	88	Bridge, Amos	4 n½ w M Delhi		Tenant	7
	91	Barham, William	6 b K Delhi		Tenant	7
	92	Bonner, John	8 15 16 b C Delhi and other premises		Owner	7
J	95	Burkart, Joseph	44 ep	1 S	Owner	7
J	97	Birdsall, Peter	47 ups½ and other premises	1 N	Owner	7
	98	Birdsall, Walter W.	1 w ½ w M n K Delhi		Owner	7
J	99	Bain, James	45 sp	1 N	Owner	7
	156	Corlett, William	6 w M Delhi		Tenant	7
	157	Crosier, James	4 e M se½ Delhi		Tenant	7
	158	Cable, William	2 e½ w M Delhi		Owner	7
	160	Cline, Judson	5 w½ w M s K Delhi		Owner	7
	164	Comfort, Stephen	3 w½ w M n K Delhi		Tenant	7

JUROR.	No. on Roll	Name.	Lot.	Con. or Street.	P. O. AD.
	165	Crysler, Aquila	Delhi	Income	7
J	166	Collver, Orlando	1 e $\frac{1}{2}$ e M n K Delhi	Tenant	7
J	167	Church, Joseph	9 & 10 e M s C Delhi	Owner	7
	168	Coles, Robert D.	6 n $\frac{1}{2}$ w M Delhi	Tenant	7
J	169	Caughling, Patrick	46 ep n $\frac{1}{2}$ 1 S	Owner	7
J	171	Crysler, Albert	1 e M n K Delhi	Owner	7
J	172	Crysler, Roger	1 w M s T Delhi	Owner	7
J	173	Crysler, F. S.	1 e $\frac{1}{2}$ wM nC Delhi	Owner	7
J	174	Crysler, Ezra	1 b Z Delhi	Owner	7
	180	Cook, Luke	44 s $\frac{1}{2}$ n $\frac{1}{2}$ 1 N	Owner	7
	920	Craven, Arren	39 b E Delhi	Tenant	7
J	221	Dickinson, Henry	7 w $\frac{1}{2}$ eMsK Delhi	Owner	7
	222	Dickinson, James W.	44 sp 2 N	L. S.	7
	223	Dunbar, Derrick	5 w $\frac{1}{2}$ eMnK Delhi	Owner	7
J	225	Davis, George W.	44 s $\frac{1}{4}$ 1 N	Owner	7
J	240	Eagles, Henry	44 s $\frac{1}{2}$ and other premises	2 S Owner	7
	271	Fonger, William	47 np 1 S	Owner	7
	272	Forbes, John	18&19 eMsC Delhi	Owner	7
J	273	Fonger, George	1 wMN Delhi	Owner	7
J	275	Ferguson, John H.	3 & 4 b H Delhi	Owner	7
J	276	Ferguson, Wm. A.	23 24 & 25 bK Delhi	Owner	7
J	277	Fick, Joseph A.	19 & 20 b A Delhi	Owner	7
J	278	Fuller, Jerry	44 sp 1 S	Owner	7
J	280	Fonger, James	45 np 1 N	Owner	7

	P. O. AD.	JUROR.	No. on Roll	Name.	Lot.	Con. or Street.		P. O. AD.
Income	7	J	313	Gerhard, Adam	9 e M Delhi	Owner		7
Tenant	7		314	Gilbert, C. W. M.	4 & 5 wMsC Delhi	Owner		7
Owner	7		87	Griffin, Wesley	4 n½ w M Delhi	Owner		7
Tenant	7		319	Gellino, Charles	47 48 49 b B Delhi	Owner		7
Owner	7		320	Griffin, Robert	4 bM & 5 bN Delhi	Owner		7
Owner	7		322	Gilbert, Oliver	47 swp Delhi	Owner		7
Owner	7		334	Gilbert, John E.	1 2 5 7 b H Delhi and other premises	Owner		7
Owner	7							
Owner	7							
Tenant	7	J	397	Hilliker, Henry C.	7 e M s C Delhi and other premises	Owner		7
		J	398	Hubbard, John	1 wM sC Delhi	Owner		7
Owner	7	J	399	Heath, Mortimer	5 eM nC Delhi	Owner		7
L. S.	7		402	Howey, John	3 wM nC Delhi	Tenant		7
Owner	7	J	403	Howey, Anson	4 wMnK 4 wMsT Delhi	Owner		7
Owner	7		408	Havens, Gilbert M.	9 & 10 b C Delhi and other premises	Owner		7
			409	Halloway, Wm. sr.	47 sp	1 S Owner		7
Owner	7		453	Kenny, George O.	21 to 25 b D Delhi	Owner		7
		J	454	Kemp, James	2 e M n K Delhi	Owner		7
Owner	7	J	456	Kemp, Andrew L.	1 2 & 22 bK Delhi	Owner		7
Owner	7	J	457	Kimball, James M.	47 cp	1 S Owner		7
Owner	7		159	Kitchen, Elmer L.	2 e½ w M Delhi	Tenant		7
Owner	7							
Owner	7	J	480	Longstreet, Edward	8 n½ wM Delhi	Owner		7
Owner	7		481	Lawson, Peter	6 eM sT Delhi	Owner		7
Owner	7	J	485	Leadbeater, James	7 e½ eM nK Delhi	Tenant		7

JUROR.	No. on Roll	Name.	Lot.	Con. or Street.		P. O. AD.
	486	Louks, Alexander	5 w $\frac{1}{2}$ eM nK Delhi	Owner		7
	489	Laing, Adam	6 b H Delhi	Owner		7
	491	Long, David	27 b A Delhi	Owner		7
	492	Lambert, Jacob	6 & 7 b A Delhi	Owner		7
	493	Laing, Robert	2 b A Delhi	Owner		7
J	507	Laing, David	46 w $\frac{1}{2}$	2 N	Tenant	7
	560	Massecar, John	48 ep	1 S	Owner	7
	562	Massecar, George	1 b M Delhi		Owner	7
	564	Morgan, Edwin	3 e $\frac{1}{2}$ wM sK Delhi	Owner		7
J	961	Meredith, Henry	44 & 45 np	1 S	Owner	7
	962	Massecar, Casius	47 b Y Delhi		Tenant	7
J	963	Massecar, Horace G.	17 to 21 b K Delhi		Owner	7
	964	Munns, Frederick	18 & 19 b A Delhi		Tenant	7
J	966	Marsh, Thomas	45 & 46	3 S	Owner	7
	968	McCrimmon, Anson G.	46 np & swp	1 S & 1 N	Owner	7
J	573	McCrimmon, Eri E.	48 swp	2 N	Tenant	7
J	574	McCrimmon, Lincoln L.	48 swp	2 N	Tenant	7
J	575	Murphy, James	44 n $\frac{1}{2}$ s $\frac{1}{2}$	1 N	Owner	7
	614	Olmsted, Simeon	45 nep	2 N	Owner Hawtrey	7
J	627	Pick, Robert	1 w M Delhi and other premises		Owner	7
J	632	Pettit, Hiram S.	1 & 2 eMsC Delhi		Owner	7
	633	Power, Robert	48 ep	1 N		7
			and other premises		Owner	7
	634	Philps, Jesse H.	11 & 12 eMsC Delhi		Owner	7

JUROR.	No. on Roll
	635
	637
	638
	639
	482
J	645
	751
J	754
J	755
	756
J	757
J	758
J	760
	761
J	871
J	84
	636
	837
	838
J	839
	840

JUROR.	No. on Roll	Name.	Lot.	Con. or Street.	—	P. O. AD.
	635	Parkins, William	3 b N Delhi		Owner	7
			and other premises			
	637	Potts, Nelson	2 b N Delhi		Owner	7
	638	Plewis, Wm. J.	1 w M Delhi		Tenant	7
	639	Pettit, Hiram W.	28 to 31 b D Delhi		Owner	7
	482	Parsons, D. W.	6 eM sT Delhi		Tenant	7
J	645	Quance, Peter	47 np	1 S	Tenant	7
	751	Roman, Lorenz	48 np	1 N	Owner	7
J	754	Robertson, John	44 n½	2 S	Owner	7
J	755	Robertson, Judson	43 sepn½	2 S	Tenant	7
	756	Robertson, Walter	43 sepn½	2 S	L. S.	7
J	757	Ryder, Gideon	45 s½n½	2 S	Owner	7
J	758	Robinson, John	46 cwp	1 N	Owner	7
J	760	Ryder, John H.	47 & 48 nwp	2 N	Owner	7
	761	Robins, John W.	46 nwp	1 N	Tenant	7
J	871	Smith, John	45 np	2 N	Owner	7
J	84	Shearer, Frederick	4 eM sT Delhi		Tenant	7
			and other premises			
	636	Sovereign, James A.	3 b N s A Delhi		Owner	7
			and other premises			
	837	Shephard, John	6 e M s K Delhi		Owner	7
	838	Stoddard, Robert	1 w M n K Delhi		Owner	7
			and other premises			
J	839	Smith, Thomas D.	3 w M s K Delhi		Owner	7
	840	Schmidt, Frederick	2 wM sK w½ Delhi		Owner	7

JUROR.	No. on Roll	Name.	Lot.	Con. or Street.	—	P. O. AD.
J	842	Swayze, Samuel	3 e M n K Delhi	Owner		7
J	843	Shearer, Joseph	2 e M s K Delhi	Owner		7
	845	Spears, Robert	2 e M s K Delhi	Tenant		7
J	846	Smith, Albert S.	3 e M n K Delhi	Tenant		7
	848	Sovereen, Wm.	8 & 9 e M n C Delhi and other premises	Owner		7
J	849	Sovereen, Albert W.	2 e M n K Delhi	Tenant		7
	850	Sovereen, Jacob	46 n $\frac{1}{2}$ ep	1 S and other premises	Owner	7
	853	Smith, Nelson	3 & 4 b A Delhi	Tenant		7
J	854	Smith, Eli	46 & 47	2 S	Owner	7
	857	Smith, Joseph	46 np	1 S	Owner	7
J	875	Smoke, David jr.	48 sep	2 N	Tenant	7
J	874	Smith, Melville	48 nwp	1 N	Owner	7
J	875	Stuartzinger, Conrod	47 n $\frac{1}{2}$	1 N	Owner	7
J	876	Stuartzinger, George	47 n $\frac{1}{2}$	1 N	Owner	7
	877	Smoke, David sr.	46 ep	2 N	Owner	7
J	878	Smoke, Andrew	46 ep	2 N	Tenant	7
J	880	Shaffer, William	44 np	1 N	Owner	7
	892	Shaver, Philip	48 nep	2 N	Owner	7
J	916	Thurgerland, George	5 w M s K Delhi	Owner		7
J	917	Thurgerland, William	5 e M Delhi	Tenant		7
	919	Toombs, Thomas	39 b E Delhi	Tenant		7
	921	Turnbull, Walter	31 to 34 bE 32 & 33 b D Delhi	Owner		7
J	946	Vanderburg, Wm. D.	1 eM nC w $\frac{1}{2}$ Delhi	Owner		7
	947	VanLoon, Jacob	47 & 48 sepn $\frac{1}{2}$	1 S	Owner	7

JUROR.	No. on Roll	Name.	Lot.	Con. or Street.	—	P. O. AD.
	949	Vanbuskirk, John	8 b K Delhi		Tenant	7
	950	Vanbuskirk, Elihue	45 np	2 N		
			and other premises		Owner	7
	693	Ward, William	2 w M s C Delhi		Owner	7
	694	Ward, Arthur W.	47 wpn $\frac{1}{2}$	1 S		
			and other premises		Owner	7
	695	Weimer, John	47 swp	1 N	Owner	7
J	698	Whitside, Wilber H.	46 epn $\frac{1}{2}$	1 S	Owner	7
	699	Ward, Isaac	2 e M s T Delhi		Owner	7
	700	Williams, George S.	3 e M s T Delhi		Owner	7
	316	Whitehead, Descombe	6 n $\frac{1}{2}$ w M Delhi		Owner	7
J	705	Whitside, James	6 7 8 & 9 wMsC Delhi			
			and other premises		Owner	7
	706	Whitehead, James	3 & 4 b K Delhi		Owner	7
	711	Wilson, Daniel	6 w M Delhi		Tenant	7
J	712	Wood, George W.	46 sp	1 S	Owner	7
J	713	Winslow, Clark	47 wpn $\frac{1}{2}$	1 S		
			and other premises		Owner	7
	721	Wilson, William	44 np	2 N	Owner	7
	960	Zimmer, Adam	48 ce $\frac{1}{2}$	2 N	Owner	7

PART II.—List of Persons entitled to vote at MUNICIPAL ELECTIONS ONLY.

JUROR.	No. on Roll	Name.	Lot.	Con. or Street.	—	P. O. AD.
	90	Barber, Jesse	6 b K Delhi		Owner	
					Waterford	

JUROR.	No. on Roll	Name.	Lot.	Con. cr Street.	—	P. O. AD.
	82	Bartlet, Mrs. Hannah	5 e M n K	Delhi	Owner	7
	94	Burkart, Mrs. Magdalena	46 se $\frac{1}{4}$	1 S	Owner	7
	401	Bell, B. F.	w M n C	Delhi	Owner	7
	189	Chase, Mrs. Statira	25 b E	Delhi	Owner	7
	168	Chanda, Joseph	3 w M n K	Delhi	Owner	8
	205	Dalton, Dent	45 sp	2 N	Owner	7
	242	Eagles, Arthur W. J.	8 e M s K	Delhi	Owner London	
	762	Hazelton, W. P.	46 nwp	1 N	Owner	7
	506	Laing, Mrs. Lydia	46 w $\frac{1}{2}$	2 N	Owner	7
	565	McIsaac, Mrs. Margaret	3 e M s K	Delhi	Owner	7
	490	McCombs, Mrs. Annie	6 b H	Delhi	Tenant	7
	572	McCrimmon, Mrs. Mary	48 swp	2 N	Owner	7
	612	Olmsted, Mrs. Phoebe	46 sp	1 S	Delhi	Owner 7
	707	O'Neil, John	3 b K	Delhi	Owner Burgessville	
	274	Ploughman, N.	44 45 cp	1 S	Owner	7
	646	Quance, Richard	47 sp	1 N	Owner Elfrida	

JUROR.	No. on Roll	Name.	Lot.	Con. or Street.	—	P. O. AD.
	752	Reevely, Mrs. Jennie	5 b K Delhi	Owner		7
	847	Sanderson, Mrs. Eliza Ann	8 e M s C Delhi	Tenant		7
	872	Smith, Mrs. Sarah	48 sep	2 N	Owner	7
	855	Stenebaugh, Russell	23 & 24 b E Delhi	Owner	Walsingham	
	851	Smith, William	3 & 4 b A Delhi	Owner	Hawtrey	
	856	Smith, John W.	2 w M n C Delhi	Owner	Waterford	
	14	Sanderson, John	4 e M s K Delhi and other premises	Owner		7
	844	Wilson, Edgar	22 b A Delhi	Owner		7
	710	Wilde, Thomas	6 w M Delhi	Owner		
	407	Wood, Correy	11 13 & 14 Delhi	Owner		7
	708	Warner, Albert	47 cp	1 N	Owner	St. David

PART III.—List of Persons entitled to Vote at Elections to the
LEGISLATIVE ASSEMBLY ONLY.

JUROR.	No. on Roll	Name.	Lot.	Con. or Street.	—	P. O. AD.
	27	Briden, James	4 e M n K Delhi	Occupant		7
	86	Brown, Thomas	Delhi	Occupant		7
	89	Boyd, D. S.	Delhi	Occupant		7
	93	Boyle, Wm. C.	Delhi	Wage-earner		7

JUROR.	No. on Roll	Name.	Lot.	Con. or Street.	P.O. AD.
		Corlett, Robert	Delhi	Wage-earner	7
	162	Conlin, John	5 w M n K Delhi	Occupant	7
	224	Dean, George W.	Delhi	Occupant	7
	405	Hillis, Thomas H.	Delhi	Occupant	7
	410	Halloway, Wm. jr.	47 ep	1 S Income	7
	400	Heath, Jacob L.	Delhi	L. S.	7
	404	Howay, Arthur A.	Delhi	L. S.	7
	411	Halloway, David A.	47 sp	1 S Income	7
	443	Jaques, William	48 sep	1 N Occupant	7
	488	Long, John	Delhi	Occupant	7
	497	Lamb, John C.	44 s $\frac{1}{2}$	2 S Occupant	7
	487	Louks, George A.	5 e n K Delhi	L. S.	7
	494	Laing, Andrew	2 b A Delhi	L. S.	7
	495	Ladd, George	Delhi	Wage-earner	7
	566	Mayo, Thomas	Delhi	Occupant	7
	561	Massecar, William	43 ep	1 S L. S.	7
	581	Manthe, George	44 ep	2 S Wage-earner	7
	595	Nunn, William	Delhi	Wage-earner	7
	853	Short, Thomas	45 s $\frac{1}{2}$	2 S Occupant	7
	841	Schmidt, John	2 wMsK Delhi	L. S.	7

JUROR.	N	O	R
--------	---	---	---

91

69

69

70

70

70

70

in the
Thru
188
of t
Mex
con
said
nich
Lis
to f
acc

I

A

JUROR.	No. on Roll	Name.	Lot.	Con. or Street.	—	P. O. AD.
	918	Trembly, James	Delhi	Wage-earner		7
	696	Weimer, Joseph	47 swp	1 N L. S.		7
	697	Weimer, Morris	47 swp	1 N L. S.		7
	709	Wright, Thomas	Delhi	Wage-earner		7
	701	Whitehead, Isaac	7 eMnK	Delhi Occupant		7
	702	Walker, Levi	3 eMnK	Delhi Occupant		7
	704	Williams, R. J.	Delhi	Occupant		7

I, JOHN C. H. HERRON, Clerk of the Municipality of Middleton, in the County of Norfolk, do hereby certify that Parts One and Three of the foregoing List constitute a correct List for the Year 1886, of all persons appearing by the last revised Assessment Roll of the said Municipality to be entitled to Vote at Elections for Members of the Legislative Assembly, and that Parts One and Two constitute a correct List for said Year of all persons appearing by said Roll to be entitled to Vote at Municipal Elections in said Municipality; and I hereby call upon all Electors to examine the said List, and if any Omissions or other Errors are perceived therein to take immediate proceedings to have the said Errors corrected according to law.

Dated at Courtland, this 23rd day of July, 1886.

J. C. H. HERRON,
Clerk of Middleton.

Aggregate number of persons upon the foregoing List qualified to serve as Jurors

462

