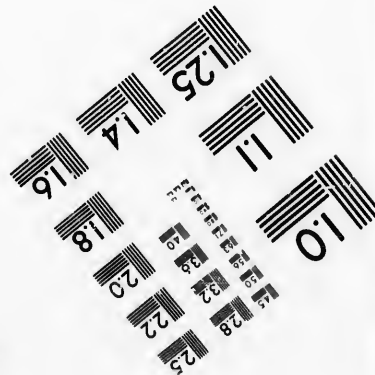




**IMAGE EVALUATION  
TEST TARGET (MT-3)**



**Photographic  
Sciences  
Corporation**

23 WEST MAIN STREET  
WEBSTER, N.Y. 14560  
(716) 872-4503

14 28  
16 32  
18 20  
22 25

**CIHM/ICMH  
Microfiche  
Series.**

**CIHM/ICMH  
Collection de  
microfiches.**



Canadian Institute for Historical Microreproductions / Institut canadien de microreproductions historiques

10  
11

**© 1986**

Technical and Bibliographic Notes/Notes techniques et bibliographiques

The Institute has attempted to obtain the best original copy available for filming. Features of this copy which may be bibliographically unique, which may alter any of the images in the reproduction, or which may significantly change the usual method of filming, are checked below.

L'Institut a microfilmé le meilleur exemplaire qu'il lui a été possible de se procurer. Les détails de cet exemplaire qui sont peut-être uniques du point de vue bibliographique, qui peuvent modifier une image reproduite, ou qui peuvent exiger une modification dans le méthode normale de filmage sont indiqués ci-dessous.

- |  |  |
|--|--|
| <input type="checkbox"/> Coloured covers/<br>Couverture de couleur   | <input type="checkbox"/> Coloured pages/<br>Pages de couleur   |
| <input type="checkbox"/> Covers damaged/<br>Couverture endommagée  | <input type="checkbox"/> Pages damaged/<br>Pages endommagées   |
| <input type="checkbox"/> Covers restored and/or laminated/<br>Couverture restaurée et/ou pelliculée  | <input type="checkbox"/> Pages restored and/or laminated/<br>Pages restaurées et/ou pelliculées  |
| <input type="checkbox"/> Cover title missing/<br>Le titre de couverture manque   | <input checked="" type="checkbox"/> Pages discoloured, stained or foxed/<br>Pages décolorées, tachetées ou piquées   |
| <input type="checkbox"/> Coloured maps/<br>Cartes géographiques en couleur   | <input type="checkbox"/> Pages detached/<br>Pages détachées  |
| <input type="checkbox"/> Coloured ink (i.e. other than blue or black)/<br>Encre de couleur (i.e. autre que bleue ou noire)   | <input checked="" type="checkbox"/> Showthrough/<br>Transparence   |
| <input type="checkbox"/> Coloured plates and/or illustrations/<br>Planches et/ou illustrations en couleur  | <input type="checkbox"/> Quality of print varies/<br>Qualité inégale de l'impression   |
| <input type="checkbox"/> Bound with other material/<br>Relié avec d'autres documents   | <input type="checkbox"/> Includes supplementary material/<br>Comprend du matériel supplémentaire   |
| <input type="checkbox"/> Tight binding may cause shadows or distortion<br>along interior margin/<br>La reliure serrée peut causer de l'ombre ou de la<br>distorsion le long de la marge intérieure   | <input type="checkbox"/> Only edition available/<br>Seule édition disponible   |
| <input type="checkbox"/> Blank leaves added during restoration may<br>appear within the text. Whenever possible, these<br>have been omitted from filming/<br>Il se peut que certaines pages blanches ajoutées<br>lors d'une restauration apparaissent dans le texte,<br>mais, lorsque cela était possible, ces pages n'ont<br>pas été filmées. | <input type="checkbox"/> Pages wholly or partially obscured by errata<br>slips, tissues, etc., have been refilmed to<br>ensure the best possible image/<br>Les pages totalement ou partiellement<br>obscurcies par un feuillet d'errata, une pelure,<br>etc., ont été filmées à nouveau de façon à<br>obtenir la meilleure image possible. |
| <input type="checkbox"/> Additional comments:/<br>Commentaires supplémentaires:  |  |

This item is filmed at the reduction ratio checked below/  
Ce document est filmé au taux de réduction indiqué ci-dessous.

10X	12X	14X	16X	18X	20X	22X	24X	26X	28X	30X	32X
				✓							

The copy filmed here has been reproduced thanks to the generosity of:

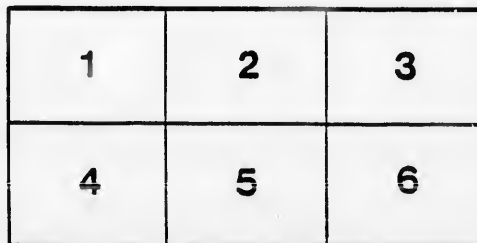
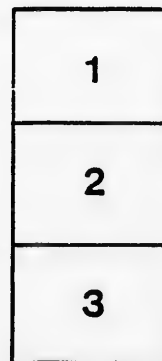
Archives of Ontario  
Toronto

The images appearing here are the best quality possible considering the condition and legibility of the original copy and in keeping with the filming contract specifications.

Original copies in printed paper covers are filmed beginning with the front cover and ending on the last page with a printed or illustrated impression, or the back cover when appropriate. All other original copies are filmed beginning on the first page with a printed or illustrated impression, and ending on the last page with a printed or illustrated impression.

The last recorded frame on each microfiche shall contain the symbol  $\rightarrow$  (meaning "CONTINUED"), or the symbol  $\nabla$  (meaning "END"), whichever applies.

Maps, plates, charts, etc., may be filmed at different reduction ratios. Those too large to be entirely included in one exposure are filmed beginning in the upper left hand corner, left to right and top to bottom, as many frames as required. The following diagrams illustrate the method:



L'exemplaire filmé fut reproduit grâce à la générosité de:

Archives of Ontario  
Toronto

Les images suivantes ont été reproduites avec le plus grand soin, compte tenu de la condition et de la netteté de l'exemplaire filmé, et en conformité avec les conditions du contrat de filmage.

Les exemplaires originaux dont la couverture en papier est imprimée sont filmés en commençant par le premier plat et en terminant soit par la dernière page qui comporte une empreinte d'impression ou d'illustration, soit par le second plat, selon le cas. Tous les autres exemplaires originaux sont filmés en commençant par la première page qui comporte une empreinte d'impression ou d'illustration et en terminant par la dernière page qui comporte une telle empreinte.

Un des symboles suivants apparaîtra sur la dernière image de chaque microfiche, selon le cas: le symbole  $\rightarrow$  signifie "A SUIVRE", le symbole  $\nabla$  signifie "FIN".

Les cartes, planches, tableaux, etc., peuvent être filmés à des taux de réduction différents. Lorsque le document est trop grand pour être reproduit en un seul cliché, il est filmé à partir de l'angle supérieur gauche, de gauche à droite, et de haut en bas, en prenant le nombre d'images nécessaire. Les diagrammes suivants illustrent la méthode.

errata  
to

pelure,  
on à



32X

# VOTERS' LISTS, 1877.



---

## TOWNSHIP OF MORRIS.

(COUNTY OF HURON.)

---

### List of Persons Entitled to Vote at Municipal Elections and Elections to the Legislative Assembly.

---

**Sub-Section 4 of Section 2, of the Act to Consolidate and Amend the Law Respecting Voters' Lists.**

4. The Sheriff shall immediately upon receipt of his copies cause one of them to be posted up in a conspicuous place in the Court House; the Clerk of the Peace, upon receipt of his copies, shall cause one of them to be posted in a conspicuous place in his office; every Public or Separate School Head Master or Mistress shall in like manner put up one on the door of the School House; and every Postmaster shall put up one of his copies in his Post Office.— 39 V., C. 11, S. 4, S. S. 2.

---

PRINTED AT THE REVIEW OFFICE, BLYTH.

# VOTERS' LISTS—1877.

## COUNTY OF HURON.

*William Clark Esq.* Clerk of the Municipality of the Township of Morris, having certified under his hand, that no complaint respecting the List of Voters for said Municipality, for the year 1877, had been received by him within Thirty Days after the first posting up of the same; and on application of the said Clerk I, ISAAO FRANCIS TOMS, Esquire, Junior Judge of the County Court of the County of Huron, in pursuance of the provisions of "The Voters' Lists Act of 1876," certify that the within printed List of Voters being one of the copies received by me from the said Clerk, under Section 2 of the said Act, is the Revised List of Voters for the said Municipality for the year 1877.

Given under my hand and seal, at Goderich, in the said County, this *Eight* day of *August*, 1877.

*Isaac F. Toms*  
*W.*

No. on ROLL  
 495  
 515  
 480  
 481  
 498  
 519  
 584  
 650  
 651  
 678  
 436  
 497  
 620  
 622  
 623  
 633  
 634  
 624  
 626  
 641  
 642  
 516  
 517  
 623  
 647  
 674  
 518  
 588  
 589  
 615  
 478  
 483  
 490  
 493

# VOTERS' LIST—1877



## Municipality of the Township of Morris.

PART I.—List of Persons Entitled to Vote at BOTH Municipal Elections and Elections to the Legislative Assembly

### POLLING SUB-DIVISION NO 1.

No. on ROLL	NAME.	LOT.	CON. OR STREET.	
495	Agen, Dennis	North half 12	7	Owner
615	Arner, James	Part South half 1	7	Owner
	Agan, John	North half 12	7	Farmer's son
480	Badore, Charles	North half 2	7	Tenant
481	Badore, William	North half 2	7	Owner
498	Baley, William	North half 15	7	Tenant
619	Barr, James	South West quarter 4	7	Owner
684	Black, William	South West quarter 8	8	Owner
650	Bain, Donald	South half 12	9	Tenant
651	Bain, Hugh	South half 12	9	Owner
678	Brown, William	11, 12	10	Owner
436	Cole, Albert	North half 7	7	Owner
497	Cartelon, Peter	North half 14	7	Owner
620	Crang, James	South half 7	7	Owner
		North quarter 6	8	Owner
622	Cumton, James	South half 7	7	Owner
623	Cunningham, Matthew	South quarter 10	7	Owner
633	Colebrough, John	South half 15	8	Owner
634	Colebrough, Joseph	South half 15	8	Owner
624	Cockerline, Robert	North half 12	9	Tenant
626	Clark, William	North half 13	9	Owner
641	Cowan, William	Part South half 2	9	Tenant
642	Coxes, James	Part South half 2	9	Owner
646	Cocke line, John	8	10	Owner
	Cockerline, William	8	10	Farmer's son
617	Dove, Michael	South half 3	7	Owner
628	Dick, James	North half 15	9	Owner
647	Furey, Joseph	South half 8	9	Owner
674	Fisher, Donald	5	10	Owner
618	Givier, William	South West quarter 4	7	Owner
588	Gosman, Henry	North half of S half 11	8	Owner
589	Gosman Thomas	South quarter 11	8	Owner
645	Gibson, James	South half 6	9	Owner
478	Haggitt, Edward	North half 1	7	Tenant
483	Harrison, James	North half 4	7	Owner
490	Hill Thomas	North quarter 10	7	Owner
493	Hall, James	Part North half 11	7	Owner

erk of the  
 plaint re-  
 d by him  
 aid Clerk  
 County of  
 the with-  
 rk, under  
 y for the

24.9

✓

✓

POL

- 552 Hobart,
- 560 Hughes,
- 592 Howe, C
- 552 Jackson,
- 544 Johnston
- 561 Jarvis,
- 576 Kraelin,
- 484 Kelly, F
- 489 Kelly, F
- 521 Kelly, M
- 626 Kelly, V
- 527 Kelly, J
- 545 Kuse,
- 569 Kely, J
- 482 Littlefa
- 492 Laundry
- 528 Lynch,
- 529 Lynn,
- 546 Latham
- 555 Lyon,
- 618 Ludlow
- 619 Ludlow
- 616 Ludlow
- 653 Ludlow
- 613 Logan,
- 613 Latham
- 485 McC
- 499 McPh
- 516 McF
- 551 McO
- 554 McO
- 557 McO
- 561 McK
- 590 McE
- 615 McO
- 617 McO
- 621 Marsh
- 613 McM
- 613 McM
- 491 N w
- 518 Nest
- 625 Pierc
- 649 Puella

List of Names added to the Printed List, in Polling Sub-Division No. 1, on  
 Revision by me, ISAAC FRANCIS TOMS, Esquire, Junior Judge, at a Court  
 holden on the \_\_\_\_\_ day of \_\_\_\_\_ 1877.

No.	NAME	LOT.	CON. OR STREET.



POLLING SUB-DIVISION NO. 1--CONTINUED.

List of Names added to the Printed List, in Polling Sub-Division No. 1, on

Revision by me, ISAAC FRANCIS TOMS, Esquire, Junior Judge, at a Court

552	Hohant, James	North W. quarter 8	8	Tenant
"	"	North West part 11	8	Owner
560	Hughes, Robert	North W. quarter 11	8	Owner
592	Howe, Charles A.	South half 14	8	Owner
552	Jackson, James	South half 13	9	Tenant
544	Johnston, John	North half 1	8	Owner
561	Jarvis, Charles E.	South half 9	8	Owner
576	Kraeling, George	South half 1	8	Owner
484	Kelly, Patrick	56	7	Owner
"	"	Part South half 3	9	Owner
489	Kelly, Daniel	North half 8, 9	7	Owner
521	Kelly, Michael	South half 8	7	Owner
"	"	North East part 11	8	Owner
626	Kelly, William	South West quarter 12	7	Owner
"	"	South West quarter 13	7	Owner
527	Kelly, James	South East quarter 12	7	Owner
545	Kruse, August	North West quarter 2	8	Owner
559	Kelly, John	N. E. pt. 12, S. half 13	8	Owner
482	Littlefair, Emerson	North half 3	7	Owner
492	Lanady, Henry	S. half of N. half 11	7	Tenant
523	Lynch, Jeremiah	South East quarter 13	7	Owner
525	Lynn, Patrick	South half 14, 15	7	Tenant
546	Letchford, Richard	North East quarter 2	8	Owner
555	Lynn, James	North East quarter 10	8	Owner
618	Ludlow, Robert	North half 7	9	Owner
619	Ludlow, Thomas	North half 8	9	Owner
616	Ludlow, John S.	South half 7	9	Owner
"	"	7	10	Owner
653	Ludlow, Robert B.	South half 14, 15	9	Owner
653	Logan, James	South East part 3, 4	10	Owner
"	Ludlow, William	South half 7	9	Farmer's son
485	McCorkendale, Robert	North half 7	7	Owner
499	Murphy, Henry	North half 15	7	Owner
516	McLane, Alexander	South half 2	7	Owner
551	McCannel, David	N. half 9, N. W. 1/4	10 8	Tenant
554	McCannel, John	North East quarter 10	8	Owner
557	McCaughy, John	S. half of N. half 11	8	Owner
561	McKay, James	N. E. quarter 14	8	Owner
590	McCarthy, John	South half 12, 13	8	Owner
615	McCaughy, James	North half 9	9	Owner
617	McCaughy, Francis	North quarter 6	9	Owner
621	Marshall, William	North half 10	9	Owner
613	McMahon, John	South half 4	9	Owner
"	McNamee, John	South half 2	7	Farmer's son
491	Neucomb, James	North quarter 10	7	Owner
"	"	Part N. E. quarter 10	8	Tenant
648	Nesmitt, James	North half 4	8	Owner
525	Pierce, George	South half 11	7	Owner
"	"	S. half of N. half 10	7	Owner
649	Puelan, Patrick	S. half of N. half 6	8	Owner

*List of Names added to the Printed List, in Polling Sub-Division No. 1, on  
Revision by me, ISAAC FRANCIS TOMS, Esquire, Junior Judge, at a Court  
holder on the \_\_\_\_\_ day of \_\_\_\_\_ 1877.*

No.	NAME	Lot.	CON. OR STREET.

- 649
- 653
- 658
- 680
- 496
- 613
- 614
- 614
- 616
- 617
- 681
- 678
- 579
- 582
- 583
- 585
- 586
- 587
- 610
- 611
- 620
- 623
- 649
- 624
- 644
- 662
- 643
- 550
- 479
- 622
- 625
- 627
- 644
- 675
- 678
- 680
- 487

POLLING SUBDIVISION NO. 1--CONTINUED.

649	Phelan, Patrick	N. W. quarter 7	8	Owner
	"	North half 8	8	Tenant
653	Peten, James	N. E. quarter 8	8	Owner
658	Pratt, Richard	North West part 12	8	Owner
680	Pollock, James	South half 4	8	Owner
	Pollock, William	South half 4	8	Farmer's son
	Phelan William	S. half of N. half 6	8	Farmer's son
496	Rassel, Thomas	North half 13	7	Owner
613	Rourke, Joseph P.	North half 3,4	9	Tenant
612	Rourke Patrick	North half 3	9	Owner
614	Rourke Michael	North half 4	9	Owner
616	Reynold, Henry	S. half of N. half 6	9	Owner
617	Reamond, Joan	9,10	10	Owner
681	Snelzer, Maurice	15	10	Owner
678	Smith, Alexander	South half 2	8	Owner
679	Smith, Andrew	South half 3	8	Owner
682	Smith, Joan	South half 6	8	Owner
683	Smith, Alexander	South half 7	8	Owner
685	Scott, John	South half 9	8	Owner
686	Symond, Robert.	N. half of S. half 10	8	Owner
687	Symond, George	South quarter 10	8	Owner
610	Stoan, Andrew W.	North half 1,2	9	Owner
611	Strain, Peter	North West part 1	9	Tenant
620	Scott, William P.	North half 9	9	Owner
	"	South East quarter 8	8	Owner
623	Stark, James	North East part 12	9	Tenant
619	Taylor, John	South half 11	9	Tenant
624	Teece, Samuel	N. half of S. half 10	7	Owner
647	Taylor, John	North half 3	8	Owner
	"	Part South half 1	7	Owner
662	Ternan, Henry	North half 15	8	Tenant
645	Traquair, Robert	South half 10	9	Owner
	Traquair, William	South half 10	9	Farmer's son
	Traquair, John	South half 10	9	Farmer's son
	Traquair, Robert	South half 10	9	Farmer's son
650	Vincent, William	North East quarter 7	8	Owner
479	Williams, John	North half 1	7	Owner
622	Way, Walter	North half 11	9	Owner
625	Way, Robert	North half 12	9	Owner
	Wilson, Richard	North half 14	9	Tenant
627	Wilson, William	North half 14	9	Owner
644	Wright, Francis	South half 5	9	Owner
675	Walsh, William	6	10	Owner
678	Wilford, Edward	13 14	10	Owner
680	Wilford, John	13,14	10	Owner
487	Young, Robert	North half 8	7	Tenant

List of Names added to the Printed List, in Polling Sub-Division No. 1, on  
 Revision by me, ISAAC FRANCIS TOMS, Esquire, Junior Judge, at a Court

No. on ROLL	
535	B
542	Ba
576	Ba
599	Bu
654	Bl
660	Ba
661	Ba
688	Bu
	Bu
	Ba
670	Cle
672	Cle
697	Car
631	Cle
671	Cal
698	Can
674	Dor
687	Dor
	Dor
	Dor
630	Eva
713	Fa
606	For
633	Fear
663	Farg
664	Fing
641	G
604	Gar
632	H
636	Hyl
640	Hye
602	Hol
692	Hou
	Hol
	Hol
693	Jack

List of Names added to the Printed List, in Polling Sub-Division No. 1, on  
Revision by me, ISAAC FRANCIS TOMS, Esquire, Junior Judge, at a Court  
holden on the \_\_\_\_\_ day of \_\_\_\_\_ 1877.

No.	NAME	Loc.	CON. OR STREET.

# VOTERS' LIST—1877.

## Municipality of the Township of Morris.

PART I.—List of Persons Entitled to Vote at BOTH Municipal Elections and Elections to the Legislative Assembly

### POLLING SUB-DIVISION NO. 2.

No. on ROLL	NAME.	LOT.	CON. OR STREET.	
535	Bowly, Richard	South part 21	7	Tenant
542	Burges, Henry	South West part 30	7	Owner
576	Batus, Robert	North half 30	8	Owner
599	Button, William	South half 20	8	Owner
654	Blashill, William	South half 16	9	Tenant
660	Banbitt, John	South half 21	9	Owner
661	Barobill, James	South half 21	9	Owner
688	Bullion, James	27	10	Tenant
	Burus, Robert	North half 30	8	Farmer's son
	Banbitt, Charles	South half 21	9	Farmer's son
570	Clendon, James	North half 22	8	Owner
		South half 22	8	Owner
572	Clendon, Pierce	North half 24	8	Owner
607	Carver, Thomas	South half 28 29	8	Owner
631	Clendon, William	North half 20	9	Owner
671	Coleman, Daniel	South East quarter 29	9	Owner
698	Campbell, James	7 8	Walton	Owner
574	Dornian, James	North half 27	8	Owner
687	Dougan, John	26	10	Owner
	Dorsey, Matthew	North half 25	8	Owner
	Dornian, Robert	North half 27	8	Farmer's son
530	Evans, Benjamin	South half 16	7	Owner
713	Fulton, James	11, 12	Walton	Owner
505	Forayth, Simson	North half 22	7	Owner
633	Fear, Samuel	S. half of N. half 21	9	Owner
663	Farquharson, David	South half 23	9	Tenant
664	Farquharson, Thomas	South half 23	9	Owner
641	Gordon, Joseph	South half 26	7	Owner
604	Garvey, William	South half 25	8	Owner
532	Hill, Robert	South half 18	7	Owner
536	Hyslop, Alexander	North part of S half 21	7	Owner
640	Hays, John	South East part 25	7	Owner
602	Holmes, Robert	South half 23	8	Owner
692	Houghton, Henry	East part 30	10	Owner
	Holmes, Robert	South half 23	8	Farmer's son
	Holmes, James	South half 23	8	Farmer's son
693	Jackson, John	South half 18 19	8	Owner

List of Names added to the Printed List, in Polling Sub-Division No. 1, on  
 Revision by me, ISAAC FRANCIS TOMS, Esquire, Junior Judge at a Court

*List of Names added to the Printed List, in Polling Sub-Division No. 2, on  
Revision by me, ISAAC FRANCIS TOMS, Esquire, Junior Judge, at a Court  
holden on the \_\_\_\_\_ day of \_\_\_\_\_ 1877.*

No.	NAME	Lot.	CON. OR STREET.

No. on  
ROLL.

630 Jack

603 Ker

573 Ker

603 Ker

634 Ker

635 Ker

639 Ker

Ker

Ker

563 Lyn

675 Lee

"

606 Law

655 Lau

668 Lut

650 Lut

686 Lut

Leo

607 M

603 Me

510 Me

613 Ma

631 Me

533 Ma

537 Me

538 Me

539 Me

564 Me

565 Me

566 Me

568 Me

569 Me

571 Me

601 Me

605 Me

608 Me

632 Me

636 Me

637 Me

640 Me

662 Me

665 M

666 M

667 M

669 M

672 M

682 M

683 M

POLLING SUB-DIVISION NO. 2—CONTINUED.

No. on ROLL	NAME.	LOT.	CON. OR STREET.	
630	Jackson, George	North half 18	9	Owner
603	Kernahan, James	North half 19	7	Owner
673	Kenny, Thomas	North half 26	8	Owner
603	Kelly, William	South half 24	8	Owner
634	Kelly, George	North half 22	9	Owner
635	Kelly, James	North half 23	9	Owner
639	Knight, David, sr	North half 23,29	9	Owner
	Knight, David	North half 28,29	9	Farmer's son
	Knight, John	North half 28,29	9	Farmer's son
563	Lynn, James	N W quarter 16	8	See sub-div 1
675	Lees, Andrew	North half 29	8	Owner
	"	South half 23	7	Tenant
	"	South half 27	8	Owner
606	Lawson, Jobc	South half 16	9	Tenant
655	Ludlow, Andrew	South half 26	9	Owner
668	Little, Robert	S W quarter 29	9	Owner
670	Lumb, John	24,25,26	10	Tenant
686	Little, William	5	Walton	Tenant
	Leonox, R J			
607	McCatcheson, John, sr	North half 23	7	Owner
609	McCatcheson, John Jr	N W quarter 24	7	Owner
510	McCatcheson, Francis	North half 25	7	Owner
	"	N E quarter 24	7	Owner
513	Maunders, Thomas	Part North half 30	7	Tenant
631	McCall, William	South half 17	7	Owner
533	Maxwell, David	South half 19	7	Owner
537	McArthur, Duncan	South half 22	7	Owner
633	McDonald, Peter	South half 23 24	7	Owner
639	McGanna, Patrick	S W part 25	7	Owner
564	McCall, Robert	North half 17	8	Owner
	"	North East part 16	8	Owner
565	McNorton, David	Part North half 16	8	Owner
566	McCall, Alexander	North half 18	8	Owner
568	McLean, Donald	North half 20	8	Owner
	"	N W quarter 23	8	Owner
569	McCarier, William	North half 21	8	Owner
571	McRae, Roderick	N E quarter 23	8	Owner
601	McGannon Gilbert	South part 21	8	Owner
605	McCall, George	South half 26	8	Owner
603	McNabb, John	Part South half 30	8	Owner
632	McPhail, Duncan	North quarter 21	9	Owner
636	Moore, David	Part N half 24 25	9	Owner
637	Moore, Jonathan	North half 26	9	Owner
640	McCarter, John	North half 30	9	Owner
662	McArthur, Peter	South half 22	9	Owner
665	McArthur, Collins	South part 24	9	Owner
666	McArthur, John	South part 25	9	Owner
667	McNabb, Daniel	South half 26	9	Tenant
669	McDonald, James	South half 27	9	Owner
672	McDonald Donald	South half 30	9	Owner
682	McDonald, Alexander	16 17 18	10	Owner
683	McDonald, Neil	16,17,18	10	Owner

List of Names added to the Printed List, in Polling Sub-Division No. 2, on

Revision by me, ISAAC FRANCIS TOMS, Esquire, Junior Judge, at a Court





POLLING SUB-DIVISION NO. 2—CONTINUED.

No. on ROLL.	NAME.	LOT.	CON. OR STREET.	
685	McDonald, Louis	21,22	10	Owner
	"	9	Walton	Owner
689	Murray, James	28,29	10	Owner
690	Matoney, William	North part 30	10	Owner
695	McKay, William	4	Walton	Owner
696	McNabby, John	5	Walton	Owner
	McCartner, John	North half 30	9	Farmer's son
	McDonald, Dugald	South half 23,24	7	Farmer's son
	McCallum, James	South part 21	8	Farmer's son
601	Nicol, Alexander	North half 17	7	Owner
509	Farris, James	North half 16	7	Owner
697	Pattison, Robert	6	Walton	Owner
505	Rand, George	North half 22	7	Tenant
611	Robb, John	North half 26	7	Owner
	Robb, John	North West quarter 27	7	Owner
607	Ritchie, Charles	South part 30	8	Owner
463	Smith, Joseph	North half 20	7	See Subdivision 3
513	Skelton, John	South East part 30	7	Tenant
597	Skelton, Thomas	South half 17	8	Owner
	"	North half 17	9	Owner
629	Skelton, George	North half 16	9	Owner
638	Smith, George	North half 27	9	Owner
656	Snortreed, James	South half 16	9	Owner
657	Snortreed, Robert	South half 17	9	Owner
	"	S W quarter 18	9	Owner
658	Snortreed, John	19	9	Owner
	"	S E quarter 13	9	Owner
659	Steward, Richard	South half 20	9	Owner
684	Searl, John	19,20	10	Owner
693	Sage, Charles	1	Walton	Owner
694	Sains, Farquhar	2, 3	Walton	Owner
	Smith, James	North half 21	7	Farmer's son
	Stewart, Richard	South half 20	9	Farmer's son
	Tait, George	South half 19	7	Tenant
634	Thompson, Robert	South half 20	7	Owner
474	Walker, Samuel	North half 29	7	See sub div 3
567	White, John	North half 19	8	Owner
595	Wilson, William	South half 16	8	Owner
596	Wilson, John	South half 16	8	Owner

Revision by me, ISAAC FRANCIS TOMS, Esquire, Junior Judge, at a Court List of Names added to the Printed List, in Polling Sub-Division No. 2, on

M  
PA

- No. on ROLL
- 466 A
  - 336 A
  - 337 A
  - 392 A
  - 407 A
  - 408 A
  - 409 A
  - 436 A
  - 451 A
  - 311
  - 321
  - 322
  - 340
  - 343
  - 357
  - 361
  - 362
  - 363
  - 381
  - 390
  - 432
  - 437
  - 443
  - 446
  - 464
  - 471
  - 472
  - 473
  - 310
  - 317
  - 338
  - 358
  - 359
  - 364
  - 373
  - 378
- 84

*List of Names added to the Printed List, in Polling Sub-Division No. 2, on  
Revision by me, ISAAC FRANCIS TOMS, Esquire, Junior Judge, at a Court  
holden on the \_\_\_\_\_ day of \_\_\_\_\_ 1877.*

No.	NAME	Lot.	CON. OR STREET.	

# VOTERS' LIST—1877.

## Municipality of the Township of Morris.

PART I.—List of Persons Entitled to Vote at BOTH Municipal Elections and Elections to the Legislative Assembly

### POLLING SUB-DIVISION NO. 3.

No. on ROLL	NAME.	LOT.	CON. OR STREET.	
466	Augus, John	Part S half 20, 21	6	Owner
336	Aukin, James	North half 16	5	Owner
337	Aukin, William	North half 16	5	Owner
392	Armstrong, William	North half 23	6	Owner
	Armstrong, Matthew	South half 23	5	Farmer's son
407	Armstrong, George	North half 8	6	Tenant
408	Armstrong, Robert J	North half 8	6	Tenant
409	Armstrong, William	North half 8	6	Owner
	"	S E half 8	6	Owner
435	Armstrong, Henry	North quarter 24	6	See sub-div 5
451	Armstrong, Edward	S W quarter 8	6	Owner
311	Bengough, William	North West part 1	5	Owner
321	Bryan, Edward	N W quarter 6	6	Owner
322	Bryans, William	N E quarter 6	5	Owner
340	Bradshaw, Abie	N W quarter 13	5	Owner
343	Barr, Samuel W.	North half 21	5	Owner
357	Bradburn, Alexander	South half 3	5	Owner
361	Bames, William	S E quarter 7	6	Owner
362	Bames, Henry	S W quarter 7	5	Owner
363	Brown, Thomas E.	South half 8	5	Tenant
381	Barr, Samuel D.	South half 21	5	Owner
390	Benson, James H.	South half 25	5	Owner
432	Bacracon, Thomas	N W quarter 23	6	Owner
437	Broadfoot, James	Part North half 24	6	Owner
443	Barvas, John	S half 1, part S half 2	6	Owner
445	Bradburn, John	South half 3	6	Tenant
464	Barnad, Thomas	Part S half 13 23	6	Owner
471	Barrie, William	South half 25	6	Owner
	"	Part North half 24	6	Owner
472	Broadfoot, Robert	(South half 25	6	Owner
472	Broadfoot, John	South half 25	6	Owner
	Bradburn, Alexander	South half 3	5	Farmer's son
310	Creighton, Thomas	Part North quarter 1	5	Owner
317	Cornett, Christopher	North half 3	5	Owner
338	Curdif, George	North half 17	5	Owner
338	Cornpeti, Alexander	South half 4	5	Owner
359	Clegg, Francis	South half 5	5	Owner
364	Clegg, Joseph	South half 8	5	Owner
373	Clark, Alexander	S W quarter 14	5	Owner
378	Collinson, George	South half 19	5	Tenant
	"	Part North half 20	6	Tenant
384	Cantelon, Samuel	South quarter 24	5	Tenant

List of Names added to the Printed List, in Polling Sub-Division No. 2, on  
 Revision by me, ISAAC FRANCIS TOMS, Esquire, Junior Judge, at a Court



POLLING SUB-DIVISION NO. 3—CONTINUED.

No. on ROLL	NAME.	LOT.	CON. ON STREET.	
386	Goldwell, John H.	N half of S half 24	5	Owner
387	Gardiff, Mark	Part South half 26	5	Owner
403	Garther, Peter	North part 5	6	Tenant
404	Clasby, John	North part 5	6	Owner
406	Clark, William	North half 7	6	Owner
416	Crittenden, Robert	Part North half 11	6	Owner
422	Connon Alexander	N W quarter 13	6	Tenant
425	Clark, Thomas	North quarter 15	6	Owner
426	Clark, Henry	S half of North half 15	6	Owner
431	Cameron, William	21	6	Owner
449	Cloakey, Andrew	South quarter 5	6	Owner
450	Clark, Thomas	S W quarter 7	6	Owner
456	Cantelon, William	South half 13	6	Tenant
457	Cook, John	South half 13	6	Owner
396	Dorniao, Robert	Part South half 31	5	Owner
441	Denoow, John	N half 27 N W quar 23	6	Tenant
399	England, Rudolphus	N W quarter 2	6	Owner
353	Forsyth, George	North half 28	5	Owner
433	Flatt, Nathaniel	N E quarter 22	6	Owner
467	Forsyth, Hugh	South half 22	6	Owner
	Forsyth, John R.	North half 23	5	Farmer's son
	Forsyth, William L.	North half 23	5	Farmer's son
385	Grant, John R.	South quarter 24	6	Owner
324	Haslam, Alfred	North quarter 9	5	Owner
334	Halfpenoy, Elijah	North half 15	5	Tenant
354	Hugston, William G.	North half 29 30	5	Owner
367	Hood, George	S W quarter 11	5	Owner
	"	N W quarter 10	6	Owner
376	Hogg, William	South half 16 17	5	Owner
377	Hogg, David	South half 13	6	Owner
423	Hamilton, Robert	Part N W quarter 13	6	Owner
454	Healey, Thomas	South half 12	6	Tenant
455	Hanna, John	South half 15	6	Owner
460	Hanna, William G.	S W quarter 15	6	Owner
461	Hanna, George	South E quarter 15	6	Owner
462	Hanna, Hugh	South half 17	6	Owner
	Hugston, Andrew	North half 29 30	5	Farmer's son
	Hugston, Albert	North half 29 30	5	Farmer's son
405	Irvine, Robert	6	6	Owner
402	Johnson, William	North half 3 4	6	Owner
469	Johnston, William	S W quarter 24	6	Owner
470	Johnston, John	South East quarter 24	6	Owner
335	Kerney James	North half 15	5	Owner
341	Kellington, Matthew	N E quarter 19	5	Owner
389	Kelly, James	South half 26	6	Tenant

Revision by me, ISAAC FRANCIS TOMS, Esquire, Junior Judge, at a Court  
 List of Names added to the Printed List, in Polling Sub-Division No. 3, on



POLLING SUB-DIVISION NO. 3—CONTINUED.

No. on KOLL	NAME.	LAT.	CON. OR STREET.	
393	Kerr, James	Part South half 29	5	Owner
419	Kirkly, George	Part North half 11	6	Owner
	Kelly, Daniel	South half 10	6	See sub div 1
	Laidlaw, William	North quarter 15	6	Farmer's son
447	Lattlefar, Edward	South half 3	6	Owner
395	Lawrence, Charles W.	South half 1	5	Owner
379	Livingston, Duncas	South half 20	5	Owner
395	Lockie, John	North East quarter 28	6	Owner
	"	N part S half 30	5	Owner
427	Lowe, Samuel	North half 16,17	6	Owner
308	McRea, John	Part N quarter 1	5	Owner
309	McRea, Charles	S half of N half 1	5	Owner
313	McRea, Robert	North half 2	5	Owner
339	McCracken, William	North half 18	5	Owner
342	McCrean, Francis	North half 29	5	Owner
346	McLeod, William	North half 24	5	Owner
	"	North West quarter 23	5	Owner
348	McIntosh, Richard	S half of N half 25,26	5	Tenant
360	McIntosh, Donald	North quarter 25	5	Owner
366	Master's, William	South half 2	5	Owner
372	McCartey, John	South half 13	5	Owner
374	Mitcheel, Alexander	North half 14	6	Owner
375	Miler, Thomas	S E quarter 14 S hf 15	5	Owner
380	McLeod, John C.	South half 21	5	Tenant
424	Mitchell, Charles	N E quarter 13	6	Tenant
425	Moore, Patrick	North half 18	6	Owner
435	McMahon, George	North quarter 26	6	Tenant
435	Mooney, Henry	North half 25	6	Owner
439	McLeod, Duncas	North half 25	6	Tenant
441	Mooney, John	North half 25	6	Owner
442	Mooney, William	N hf 25 N W quarter 29	6	Owner
453	Mitchell, William	South half 11	6	Owner
455	Mills, James	South half 13	6	Owner
458	McQuinn, William	South half 23	6	Owner
475	Morris, John	S E quarter 29 S hf 30	6	Owner
476	McNorton, Ronald	Part South half 30	6	Owner
	McLeod, John	North half 24	5	Farmer's son
	McLain, Thomas	South half 30	6	Farmer's son
319	McIntosh, William G.	N W quarter 5	5	Tenant
320	McIntosh, James	N E quarter 5	5	Tenant
363	McIntosh, James	S E quarter 10	5	Tenant
371	McIntosh, William	South half 12	5	Owner
400	Naylor, Benjamin	E quarter 2	6	Tenant
401	Netherly, James	E quarter 2	6	Owner
444	Netherly, John	E quarter 2	6	Owner
445	Netherly-Lancelott	South half 2	6	Owner
316	Proctor, John	North half 3	5	Tenant
318	Proctor, Charles	North half 4,7	5	Owner
360	Proctor, James	South half 6	5	Owner
391	Pope, Richard	South half 27	5	Tenant

List of Names added to the Printed List, in Polling Sub-Division No. 3, on

Revision by me. ISAAC FRANCIS TOMS, Esquire, Jurior Jurate at a Court

List of Names added to the Printed List, in Polling Sub-Division No. 3, on  
Revision by me, ISAAC FRANCIS TOMES, Esquire, Junior Judge, at a Court  
holden on the \_\_\_\_\_ day of \_\_\_\_\_ 1877.

No.	NAME	LOT.	CON. OR STREET.



401  
 412  
 414  
 431  
 852  
 410  
 413  
 465  
 323  
 332  
 333  
 347  
 351  
 369  
 370  
 383  
 394  
 397  
 420  
 421  
 429  
 448  
 453  
 393  
 430  
 311  
 325  
 326  
 327  
 328  
 329  
 331  
 332  
 344  
 345  
 349  
 365  
 366  
 411  
 413  
 417



POLLING SUB-DIVISION NO. 3—CONTINUED.

No. on ROLL.	NAME.	LOT.	CON. OR STREET.	
412	Parker, Charles M.	N E quarter 10	6	Owner
414	Parker, George	Part North half 11	6	Owner
431	Pipe, David	North half 23	6	Owner
	Proctor, George	North half 7	5	Farmer's son
452	Ross, William	North half 27	5	Owner
410	Russell, James	North half 9	6	Owner
413	Rogerson, Isaac	Part North half 11	6	Owner
465	Rand, William	Part South half 20	6	Owner
	Rand William	Part South half 20	6	Farmer's son
323	Stubbs, Joseph	North half 8	5	Owner
332	Speer, Allan	N W quarter 14	5	Owner
333	Speer James	N E quarter 14	5	Owner
347	Storrie, James	North E quarter 23	5	Owner
351	Stewart Alexander	North quarter 26	5	Owner
369	Sheridan, Thomas	South half 11	5	Tenant
370	Sherrin, James	South half 11	5	Owner
335	Sharp, James	South half 23	5	Owner
394	Stretton, James	S E part 29	5	Owner
397	Smith, Rutherford	S W part North half 1	5	Owner
420	Scott, Adam	North half 12	6	Tenant
421	Smylie, Benjamin	North half 12	6	Owner
423	Smylie Charles	North half 13	6	Owner
418	Saul, Thomas	South half 14	6	Owner
453	Smith, Joseph	S W quarter 10	6	Owner
	Tucker, Joseph	South half 1	5	Tenant
393	Tucker, William	North half 1	6	Owner
450	Tenant, George	Part North half 20	6	Tenant
	Tucker, James	North half 1	6	Farmer's son
311	Wheeler Daniel	North half 2	5	Tenant
325	Wheeler, John	North half 10	5	Tenant
326	Wheeler, Lemuel	North half 10	5	Tenant
327	Wheeler, Charles Sen.	North half 10	5	Owner
328	Wheeler, William	North half 11	5	Tenant
329	Wheeler, Charles Jun.	North half 12	5	Tenant
330	Watson, John	N W quarter 13	5	Owner
331	Watson, William	N E quarter 13	5	Owner
344	Wright, Hissard	North half 22	5	Owner
345	Wright, Jesse	North half 22	5	Owner
349	Wright, Alexander	S hf of N hf 25,26	5	Owner
365	Watson, James jr.	South half 9	5	Owner
366	Watson, James Sen.	S part N half 9	5	Owner
	Watson, Miles	S W quarter 19	5	Owner
411	White, John	N E quarter 10 N hf 11	6	Tenant
448	Ward John	South half 4	6	Owner
471	Walker, Samuel	S hf 25 S W quar 29	6	Owner
	Walker, Samuel	South half 28	6	Farmer's son
372	Young, James W.	South half 22	5	Tenant
452	Young, John	South half 9	6	Tenant

List of Names added to the Printed List, in Polling Sub-Division No. 3, on  
 Revision by me, ISAAC FRANCIS TOMES, Esquire, Junior Judge, at a Court



# VOTERS' LIST—1877.

## Municipality of the Township of Morris.

PART I.—List of Persons Entitled to Vote at BOTH Municipal Elections and Elections to the Legislative Assembly

### POLLING SUB-DIVISION NO. 4.

No. on ROLL.	NAME.	LOC.	CON.	OR STREET.	
63	Ard, Samuel	South half 17, 18	1		Owner
171	Ager, Robert	North quarter 15	3		Tenant
266	Amron, Walter	Part south half 1	4		Owner
271	Anderson, Thomas	South half 4	4		Owner
274	Armstrong, Robert	South half 6	4		Owner
1	Blanshard, William	1, 2	1		Tenant
2	Brant, Archibald	1, 2	1		Owner
39	Bosman, John	North half 19, 20	1		Owner
98	Bloomfield, Robert	North half 10	2		Owner
104	Bruce, Alexander	North half 13	2		Owner
141	Bosman, Edward	South half 15	2		See sub div 5
161	Brandon, Jas. H.	North half 5	3		Owner
194	Brandon, Thomas S.	South half 3	3		Owner
197	Brandon, Matthew	South half 5	3		Owner
209	Bell, Daniel	South part 15	3		Owner
	Bell, Francis A.	South part 15	3		Farmer's son
230	Brydges, Thomas	North half 2	4		Owner
263	Bell, C. G.	Part south half 1	4		Owner
	"	West part south half 1	4		Tenant
264	Brandon, Thomas	Part south half 1	4		Owner
268	Brandon, James	South half 2	4		Owner
269	Brandon, William H.	South half 3	4		Owner
270	Brandon, John P.	South half 3	4		Owner
	Brydges, Jeremiah	North half 2	4		Farmer's son
	Brydges, Archibald	North half 2	4		Farmer's son
716	Craig, William	Part south half 11, 12	1		Tenant
50	Campbell, Alexander	South half 3	1		Owner
53	Coulter, James	South half 6	1		Tenant
54	Coulter, Francis	South half 7, 8	1		Tenant
	Curry, Robert	South half 9, 10	1		Tenant
60	Campbell, Duncan	South half 13, 14	1		Tenant
61	Campbell, Alexander	South half 13, 14	1		Owner
95	Campbell, Archibald	North half 7	2		Owner
127	Casemore, William	South half 3	2		Owner
128	Casemore, George	South west quar 4	2		Owner
129	Casemore, James	South east quar 4	2		Owner
133	Casemore, Robert	South half 7	2		Owner
	Casemore, Joseph	North half 7	3		Tenant
	Casemore, William	South half 7	2		Farmer's son
	Campbell, Duncan	North half 5	2		Farmer's son
	Craig, John	Part South half 11, 12	1		Farmer's son

List of Names added to the Printed List, in Polling Sub-Division No. 3, on Revision by me, ISAAC FRANCIS TOMS F.



POLLING SUB-DIVISION NO. 4—CONTINUED.

No. on ROLL.	NAME.	LOT.	CON. OR STREET.	
72	Disney, Keppel	South half 27, 28	1	Owner
93	Dear, Edward	North half 4	2	Owner
265	Duncau, William	Part south half one	4	Owner
134	Elston, John	South half 8	2	Owner
233	Embury, Gilbert	N E quarter 4	4	Owner
12	Fowler, Peter	N half 13,14	1	Owner
13	Fowler, John	North half 15	1	Owner
67	Farrow, Thomas	S half 20,21	1	Owner
	"	North part 10	2	Owner
	"	North part 11	2	Owner
165	Frazer, Laughlin	North half 14	2	Owner
126	Findlater, William	South half 2	2	Owner
203	Forbes, Thomas	S W quar 12	3	Tenant
204	Forbes, Robert J.	S E quar 12	3	Owner
205	Forbes, Robert	S E quar 12	3	Owner
	"	North part 12	4	Owner
	Geddes, David	North half 7 8	4	Farmer's son
	Geddes, David	South half 9	3	Farmer's son
	Geddes, David	South half 7	3	Farmer's son
90	Ganley, James	North half 1	2	Owner
97	Grey, Leonard	N E quarter 9	2	Owner
99	Grey, James	North half 11	2	Tenant
125	Ganley, Joseph	South half 1	2	Owner
137	Garnie, Robert	South half 12	2	Owner
140	Garnis, William	North half 14	3	Owner
168	Garnis, Francis	North half 12	3	Owner
199	Geddes, David	South half 7	3	Owner
	"	S W quarter 8	3	Owner
200	Geddes, John	South half 9	3	Owner
	"	S E quarter 8	3	Owner
202	Gallagher, James	South part 11	3	Owner
208	Garnis, Thomas	South half 14	3	Owner
236	Geddis, William	South half 7,8	4	Owner
240	Gallagher, George H.	North part 11	4	Owner
	"	North part 12	4	Owner
272	Grigg, William	South half 5	4	Tenant
	Gallagher Henry	South part 1	3	Farmer's son
	Gauley, William	South half 1	2	Farmer's son
6	Hudson, John	North part 4	1	Owner
7	Henderson, Thomas	North half 5,6	1	Owner
8	Henderson, Charles	North half 7,8	1	Owner
9	Henderson, William	North half 9,10	1	Owner
17	Henderon, Adam	North half 18	1	Tenant
69	Hays, George	S half 23 24	1	Tenant
157	Hunter, Alexander	North part 1	3	Owner
198	Hanna, William	South half 6	3	Owner
234	Hopper, William	N W quarter 6	4	Owner
244	Hawthorn, James	N E quarter 15	4	Owner
	Hawthorn, William	N W quarter 15	4	Owner
	Hanna, George	South half 6	3	Farmer's son

Revision by me. ISAAC FRANCIS TOMS, Esquire, Junior Judge, at a Court  
 List of Names added to the Printed List, in Polling Sub-Division No. 4, on

No. of  
ROLL

64
65
68
138
139
4
101
102
206
207
73
286
11
15
16
18
20
23
57
69
91
92
96
130
132
158
159
162
164
192
193
201
228
229
232
312
235
237
238

*List of Names added to the Printed List, in Polling Sub-Division No. 4, on Revision by me, ISAAC FRANCIS TOMS, Esquire, Junior Judge, at a Court holden on the \_\_\_\_\_ day of \_\_\_\_\_ 1877.*

No.	NAME	LOT.	CON. OR STREET.	

POLLING SUB-DIVISION NO. 4—CONTINUED.

No. on ROLL.	NAME.	LOT.	CON. OR STREET.	
64	Isbister, William	South half 19	1	Tenant
	"	North half 3	3	Tenant
65	Isbister, Malcolm	South half 19	1	Owner
	"	North half 3	3	Owner
68	Johnston, John	South half 22	1	Owner
138	Jewitt, Thomas	South half 13	2	Owner
139	Jewitt, William	South half 44	2	Owner
	"	North half 14	3	Tenant
4	Kinsman, Richard	North part 3	1	Tenant
101	King, Robert	North half 12	2	Owner
102	King, Thomas J.	North half 12	2	Owner
206	Knox, James	S W quarter 13	3	Owner
207	Knox, William	S E quarter 13	3	Owner
73	Lightle, John	S half 29,30	1	Owner
236	Little, William	South part 12	4	Owner
	Little, John	South part 12	4	Farmer's son
	Lawler, John H.	South half 5	4	Owner
	Lawler, James A.	South half 5	4	Owner
	McLean, John	North half 1	4	Farmer's son
11	Messer, William	N half 11,12	1	Owner
15	Messer, John	North half 16	1	Owner
16	Maxwell, Robert	North half 17	1	Owner
18	Murray, Arthur	North half 18	1	Owner
20	McOrickan, John	N half 21,22,23	1	Owner
23	McOrtney, Joseph	North part 27, 28	1	Owner
57	McLaren, Peter	South half 9, 10	1	Owner
59	McEwen, John A.	South part 11, 12	1	Owner
	"	North half 6	2	Owner
91	McCarthy, Samuel	North half 2	2	Owner
92	McGee, William	North half 3	2	Owner
96	McGone, Charles	North half 8	2	Owner
130	McNerson, Robert	South half 5	2	Tenant
132	McDonald, Archibald	S E quarter 6	2	Tenant
158	McGee, James	N W quarter 2	3	Owner
159	McLean, Archibald	N E quarter 2	3	Owner
162	Mule, William B.	North half 6	3	Owner
164	McIntosh, Robert A.	S half of N half 8, 9	3	Owner
192	Miller, Thomas H.	S W quarter 2	3	Owner
193	Miller, William J.	S E quarter 2	3	Owner
201	McDonald, Hugh	South half 10	3	Owner
228	McLean, Donald Sen.	North half 1	4	Owner
229	McLean, Donald Jun.	North half 1	4	Owner
232	Miller, Robert	North part 4	4	Owner
	McDonald, Robert	South half 10	3	Farmer's son
	McDonald, James	South half 10	3	Farmer's son
312	Miller, Robert A.	South part 1	4	Owner
235	Miller, Miles	N E quarter 6	4	Owner
	"	N W quarter 5	4	Owner
237	McLean, Hector	N half 9 N W pt 10	4	Owner
238	McLean, Hugh	N half 9 N W pt 10	4	Owner

List of Names added to the Printed List, in Polling Sub-Division No. 4, on

Revision by the T. S. A. C. FRANKLIN TOMES

No. of ROLL  
 241  
 242  
 267  
 195  
 196  
 62  
 103  
 136  
 167  
 169  
 170  
 275  
 276  
 281  
 14  
 22  
 24  
 55  
 135  
 163  
 5  
 71  
 103  
 165  
 283  
 284  
 285  
 289  
 290  
 63  
 70  
 243  
 278  
 279  
 287  
 288  
 10  
 51  
 21  
 56

*List of Names added to the Printed List, in Polling Sub-Division No. 4, on  
 Revision by me, ISAAC FRANCIS TOMS, Esquire, Junior Judge, at a Court  
 holden on the \_\_\_\_\_ day of \_\_\_\_\_ 1877.*

No.	NAME	LOT.	CON. OR STREET.



POLLING SUB-DIVISION NO. 4—CONTINUED.

No. on ROLL	NAME.	LOT.	CON. OR STREET.	
241	Maxwell, Thomas	North half 13	4	Owner
242	Maxwell, Jarett	North half 14	4	Owner
267	McRae, William	Part S half 1	4	Owner
195	Nicholson, Archibald	South half 4	3	Owner
196	Nicholson, Isaac	South half 4	3	Owner
62	Perdue, John	South half 15 16	1	Owner
106	Pattison, William	North half 15	2	Owner
136	Patterson, John	S E quarter 11	2	Owner
167	Perdue, Henry	North quar 11	3	Owner
	"	South half 9	2	Owner
169	Pugh, Henry C	North half 13	3	Tenant
170	Pugh, John	North half 13	3	Owner
275	Proctor, Thomas	S W quarter 7	4	Owner
276	Proctor, Abraham	S E quarter 7	4	Owner
281	Proctor, George	N E quarter 10	4	Owner
14	Richardson, Thomas	North half 16	1	Tenant
22	Rhodes, John	North half 25, 26	1	Owner
24	Robertson, John	N hal 23, 29, 30	1	Owner
55	Riggers, William	South half 7, 8	1	Owner
135	Robt John	South half 10	2	Owner
	"	North half 10	3	Owner
163	Ratton, Elijah B.	North quarter 8	3	
5	Stretton, John	North part 3	1	Owner
71	Spencer, Magnus	S half 25 26	1	Owner
103	Swine, Robert	North half 13	2	Tenant
165	Scott, Thomas	North quarter 9	3	Owner
	"	South half 9	2	Tenant
233	Stewart, Alexander	South part 11	4	Tenant
234	Stewart, Dimean	South part 11	4	Tenant
255	Stewart, Thomas	South part 11	4	Owner
289	Shedden, William	South half 14	4	Owner
290	Scott, Adam	South half 15	4	Owner
	Shedden, Robert	South half 14	4	Farmer's son
	Scott, Andrew	South half 15	4	Farmer's son
62	Triggerson, John	South half 5	1	Owner
70	Towler, Dr.	S half 23, 24	1	Owner
243	Tolt, Frederick	N W quarter 15	4	Tenant
278	Tasler, Luncelott	South half 9	4	Owner
279	Tasler, James	S W part 10	4	Owner
287	Thompson, James	South half 13	4	Owner
289	Thompson, Joseph	South half 13	4	Tenant
10	Vanstone, Simeel	North half 11, 12	1	Tenant
51	Vanalstine, David	South half 4	1	Owner
	Vanalstine Alexander	South half 4	1	Farmer's son
	Vanalstine Richard	South half 4	1	Farmer's son
21	Wansley, Charles	North half 24	1	Owner
56	Wallace, John	South half 9, 10	1	Owner

List of Names added to the Printed List, in Polling Sub-Division No. 4, on

Revision by me, ISAAC FRANCIS TOMS, Esquire, Junior Judge of a Court

*List of Names added to the Printed List, in Polling Sub-Division No. 4, on  
Revision by me, ISAAC FRANCIS TOMES, Esquire, Junior Judge, at a Court  
holden on the \_\_\_\_\_ day of \_\_\_\_\_ 1877.*

No.	NAME	Lot.	CON. OR STREET.

POLLING SUB-DIVISION NO. 4—CONTINUED.

No. on ROLL.	NAME.	LOT.	CON. OR STREET.	
66	Willows, Philip	North part-11	2	Tenant
	" "	S half 20, 21	1	Tenant
	" "	North part 10	2	Tenant
160	Warwick, Robert	North half 4	3	Owner
191	Walton, Fenwick	South part 1	3	Owner
231	Wray, William	North half 3	4	Owner
	" "	N W quarter 4	4	Owner
277	Wilkinson, Thomas	South half 8	4	Owner
	" "	N E quarter 5	4	Owner
280	Wilkinson, James	South part 10	4	Owner

Revision by me ISAAC FB AUSTIN 1878  
 List of Names added to the Printed List, in Polling Sub-Division No. 4, on



# VOTERS' LIST—1877.

## Municipality of the Township of Morris.

PART I.—List of Persons Entitled to Vote at BOTH Municipal Elections and Elections to the Legislative Assembly

### POLLING SUB-DIVISION NO. 5.

No. on ROLL	NAME.	LOT.	CON. OR STREET.	
32	Andrew, William	N E quar 33 N half 34	1	Owner
108	Ashton, Francis	N. rto east quar 16	2	Owner
174	Ager, David	North half 17	3	Owner
175	Ager, George	North half 13	3	Owner
	"	South half 18	2	Tenant
220	Abbey, Oliver	South half 23	3	Owner
223	Ash-trong, Henry	South half 25	3	Owner
257	Anderson, Quenton	North half 26	4	Owner
258	Armstrong, Robert	North west quar 27	4	Owner
259	Armstrong, Richard	North east quarter 27	4	Owner
	Bone, Henry	South half 24	3	Farmer's son
	Buck, Neil	South half 21	4	Farmer's son
	Bowman, John	23	3	Farmer's son
27	Bailey, Finley	S part N half 31	1	Owner
141	Bowman, Edward	South half 15	2	See sub-div 4
155	Bryans, Alexander	South half 30	2	Tenant
156	Bryans, Edward	South half 30	2	Owner
214	Badd, John	South east quar 13	3	Owner
221	Bone, Thomas	South half 24	3	Owner
	"	North half 22	4	Tenant
225	Bowman, John	23	3	Owner
243	Belgum, George	North half 13	4	Tenant
255	Brown, William	N W part 24	4	Owner
256	Barker, John	N half 25	4	Owner
293	Black, John	South half 19	4	Tenant
295	Black, Donald	S W quar 20	4	Owner
297	Black, Laughlin	South half 21	4	Owner
298	Brewer, William	South half 22	4	Owner
300	Brewer, George	South half 23	4	Owner
701	Burgess, John	3 Gardiner's sy	B	Owner
702	Burgess, Joseph	4 Gardiner's sy	B	Owner
74	Casemore, George	South half 31, 32	1	Owner
85	Cowan, Alexander	S half 52, 53, 54, 55	1	Owner
145	Curry, Thomas	South half 21	2	Owner
181	Cabeck, Samuel	North half 23	3	Owner
213	Campbell, Alexander	S W quar 18	3	Owner
215	Campbell, Calvin	South half 19	3	Owner
249	Campbell, Thomas	North half 18	4	Owner
254	Cantelon, Arthur	N E part 24	4	Owner
291	Cloukey, James	South half 17	4	Owner

List of Names added to the Printed List, in Polling Sub-Division No. 5, on



POLLING SUB-DIVISION NO. 5--CONTINUED.

No. on ROLL.	NAME.	LOT.	CON. OR STREET.	
292	Campbell, Thomas S.	Both half 19	4	Owner
	"	N W part 16	4	Owner
305	Cary, Donald	Both half 29	4	Owner
	Oscara, William	South half 31	1	Farmer's son
	Cary, John	South half 23	4	Farmer's son
	Dunnage, Jonathan	South half 35	1	Owner
78	Dunnage, William J.	South half 35	1	Owner
304	Duncan, James	South half 27	4	Owner
507	Dyball, William	13, 14	Gardiner's sy	Owner
41	Eyvel, Archibald	N half 45, 46	1	Owner
117	Facet, Simon	N E quar 26	2	Owner
179	Elliott, William	North half 21	3	Owner
216	Ebbury, Angus	North half 17	4	Owner
217	Ebbury, Andrew F.	North half 17	4	Owner
251	Elli, John	North half 20	4	Owner
252	Elli, Thomas	North half 20	4	Owner
304	Elliott, William	S half 25	4	Owner
	Facet, William J.	N E quarter 26	2	Farmer's son
227	Forsyth, Alexander	South half 30	3	Owner
222	Farrow, Martin	N half 22	4	Owner
115	Forrest, Alexander	North half 27	2	Owner
159	Forrest, James	South half 26	2	Owner
191	Forrest, John	Both half 27	2	Owner
173	Ferrand, Isaac	North part 15	3	Owner
132	Forrest, William	North half 25	3	Owner
	"	N W quarter 26	2	Owner
139	Fraser, B.	North quar 29, 30	3	Owner
150	Fraser, William	S half of N half 29, 30	3	Owner
219	Forrest, George	S half 22, 23	3	Owner
305	Forsyth, Alexander	S half 29	4	Owner
	Forbes, Alan	S half 25	3	Farmer's son
25	Gardiner, John	North part 31, 32	1	Owner
	"	N W part 33	1	Owner
121	Gibson, Matthew	North half 21	2	Owner
253	Gary, William	North half 21	4	Owner
	"	N W quarter 9	2	Owner
710	Hanna, William J.	27 Gardiner's sy	13	Owner
26	Henderson, James	S part of N half 31, 32	1	Owner
77	Hessan, Richard	S E quar 35	1	Owner
81	Hul, Peter	South half 31, 49	1	Owner
	"	North half 20	1	Tenant
142	Huntin, William	S half 17	2	Tenant
157	Haldin, Simon	N W quar 20	3	Owner
259	Henderon, David	North half 23	4	Owner
214	Hay, Robert	South half 19	4	Owner
302	Harris, Charles	South half 25	4	Owner
224	Holland, James	South half 27	3	Owner
225	Hogran, Alexander	South half 29	3	Owner

Revision by me ISAAC EDWARDS 1884  
List of Names added to the Printed List, in Polling Sub-Division No. 5, on





POLLING SUB-DIVISION, NO. 5—CONTINUED.

No. on ROLL	NAME.	LOT.	CON. OR STREET.	
	Ingram, William	South half 29	3	Farmer's son
	Ingram, Francis	South half 29	3	Farmer's son
49	Johnston, Robert	North half 41, 44	1	Owner
112	Johnston, William J.	North half 23	2	Owner
	"	N E quar 22	2	Owner
	"	North half 21	2	Tenant
115	Johnston, George	North half 24	2	Owner
	"	South half 46, 47	1	Owner
149	Johnston, James	South half 24	2	Owner
	"	North half 24	3	Owner
149	Johnston, Robert	South half 25	2	Owner
217	Johnston, William	South half 29	3	Owner
	Johnston, James	North half 24	2	Farmer's son
	Johnston, John	North half 24	2	Farmer's son
	Kennedy, William	Part N half 31	1	Owner
33	King, William F.	North half 35 36	1	Owner
34	King, George	North half 35, 35	1	Owner
35	King, Alexander	North half 37, 33	1	Owner
84	King, Gerard	S half 50, 51	1	Owner
114	King, William	N W quar 22	2	Owner
180	Kidd, William	North half 22	3	Owner
791	King, David A.	B, 10 Gardiner's ey	B	Owner
76	Little, John	S W quar 35	1	Owner
79	Lake, Thomas W.	South half 37	1	Owner
123	Lynn, James	N E part 30	2	Owner
301	Lind, James	S part 24	4	Owner
706	Lewis, Daniel	11, 12, Gardiner's ey	B	Tenant
	Lake, Hiram	South half 37	1	Farmer's son
	Lake, John	South half 37	1	Farmer's son
	Lake, James	South half 37	1	Farmer's son
42	Messer, James	N half 47, 48, 49, 50	1	Owner
43	Moffat, George	North half 51, 52	1	Owner
45	Miller, Andrew	North half 53, 54	1	Owner
46	Miller, John R.	North half 55, 56, 57	1	Owner
80	McVittie, Henry	South half 33	1	Owner
88	Mulligan, Edward	N half of S half 59, 60	1	Owner
109	Mathers, Robert	N half 17	2	Owner
113	McVittie, John	N half 21	2	Owner
119	Moses, James	N half 28	2	Tenant
120	Moses, Matthew	N half 28	2	Owner
146	McFarlane, Robert	S half 22	2	Owner
184	Moses, Matthew, Sen.	N half 26, 27	3	Owner
29	McOullach, John	Part North half 31	1	Tenant
36	McKenney, Joseph	North half 39, 40	1	Owner
185	Moses, Matthew junr	N half 25, 27	3	Tenant
186	Moses, William	North half 25, 27	3	Tenant
187	Moses, Hugh	North half 25, 27	3	Tenant
218	Marshall, William	South half 21	3	Owner
	McKeeney, William J.	North half 39	1	Farmer's son
	McKeeney, Robert	North half 39	1	Farmer's son

List of Names added to the Printed List, in Polling Sub-Division No. 5, on

Revision by me. IS 444 EP ANNIS TOU...

*List of Names added to the Printed List, in Polling Sub-Division No. 5, on Revision by me, ISAAC FRANCIS TOMS, Esquire, Junior Judge, at a Court holden on the \_\_\_\_\_ day of \_\_\_\_\_ 1877.*

No.	NAME	Lot.	CON. OR STREET.

2  
 21  
 24  
 8  
 14  
 70  
 2  
 5  
 8  
 10  
 11  
 11  
 18  
 85  
 87  
 89  
 100  
 175  
 250  
 261  
 262  
 703  
 87  
 88  
 39  
 144  
 176  
 211  
 307  
 700  
 711  
 43  
 49  
 122  
 147  
 152  
 153  
 154  
 212  
 296  
 700

POLLING SUB-DIVISION NO. 5—CONTINUED.

No. on ROLL	NAME.	LOT.	CON. OF STREET.	
216	Osborne, John	South half 20	3	Tenant
245	Ouver, Emanuel	16	4	Owner
83	Peacock, George	South half 43, 49	1	Owner
143	Paul, Richard	South half 17	2	Owner
708	Patterson, Francis	24, 25 Gardner sy	B	Owner
29	Reading, Charles J.	South part N hf 31	1	Owner
75	Ramsay, Andrew	South half 33, 34	1	Owner
86	Rattan, George H.	South half 56 57	1	Owner
107	Rale, John	North W quar 16	2	Tenant
111	Robb, Henry	North half 19	2	Owner
116	Ramsay, Allan	North half 25	2	Owner
183	Reid, Adam	N quar 2, 30	3	Tenant
	Robb, William	North half 19	2	Farmer's son
	Robb, John	North half 19	2	Farmer's son
82	Sayles, Joseph	S hf 42, 43, 44, 45	1	Owner
87	Saith, Thomas	53	1	Owner
89	Saell, John	S quar 59, 60	1	Tenant
100	Sellers, Joseph	North half 13	2	Owner
173	Sellers, Joel	NE quar 20	3	Owner
	"	South half 10	2	Tenant
259	Souch, Robert	N half 19	4	Owner
261	Sample, Anthony	N half 29	4	Owner
262	Sampe Thomas	N half 31	4	Owner
703	Sewart, William H.	5, 6, 7 Gardner sy	B	Owner
37	Thornton, Seymour	41 N half 42	1	Tenant
38	Thornton, William	41 N half 42	1	Tenant
39	Thornton, John	41 N half 42	1	Owner
144	Tarvey, George	South half 20	2	Owner
176	Tarvey, George	N half 19	3	Tenant
211	Tayne, John	South part 16	3	Owner
307	Taylor, Accubald	South half 30	4	Owner
707	Thornton, John	25 Gardner's sy.	B	Owner
711	Trotter, Edward	23 Gardner's sy.	B	Owner
	Thyne, Thomas	South part 16	3	Farmer's son
43	Wright, Francis	S hf of N hf 59, 60	1	Owner
49	Wright, James	S hf of N hf 59, 60	1	Owner
122	Whitford, William	North half 30	2	Owner
147	Woodrow, William	South half 23	2	Owner
152	Wilson, William	South half 23	2	Owner
153	Wilson, John	South half 29	2	Tenant
154	Wilson, Andrew	South half 29	2	Owner
212	Warwick, Thomas	South half 17	3	Owner
296	Wife, Francis D.	SE quar 20	4	Owner
709	Whaley, Robert	1, 2 Gardner's sy	B	Owner
	Wilson, Matthew	South half 23	2	Farmer's son

List of Names added to the Printed List, in Polling Sub-Division No. 5, on

Revision by me. ISAAC FRANKS TOMS



# VOTERS' LIST—1877.

## Municipality of the Township of Morris.

PART II.—List of Persons Entitled to Vote at Municipal Elections ONLY.

### POLLING SUB-DIVISION NO. 1.

---

No. on ROLL	NAME.	LOT.	CON. OR STREET.	Owner
494	Smith, James	N W part 11	1	

Revision by me ISSUED BY ANTONIO TO THE T  
List of Names added to the Printed List, in Polling Sub-Division No. 5, on

List of Names added to the Printed List, in Polling Sub-Division No. 1, on  
 Revision by me, ISAAC FRANCIS TOMS, Esquire, Junior Judge, at a Court  
 holden on the \_\_\_\_\_ day of \_\_\_\_\_ 1877.

No.	NAME	Loc.	CON. OR STREET.

# VOTERS' LIST—1877.

## Municipality of the Township of Morris.

PART II.—List of Persons Entitled to Vote at Municipal Elections ONLY.

### POLLING SUB-DIVISION NO. 4.

---

No. on ROLL	NAME.	LOT.	CON. OR STREET.	Owner
282	Bailey, James	8 W part 10	4	

*List of Names added to the Printed List, in Polling Sub-Division No. 1, on Revision by me ISAAC FRANKS TOTTEN*





# VOTERS' LIST—1877.

## Municipality of the Township of Morris.

PART II.—List of Persons Entitled to Vote at Municipal Elections ONLY.

### POLLING SUB-DIVISION NO. 5.

---

No. on ROLL.	NAME.	Lot.	CON. OR STREET.
		NONE.	

List of Names added to the Printed List, in Polling Sub-Division No. 4, on

List of Names added to the Printed List, in Polling Sub-Division No. 5, on  
Revision by me, ISAAC FRANCIS TOMS, Esquire, Junior Judge, at a Court  
held on the \_\_\_\_\_ day of \_\_\_\_\_ 1877.

No.	NAME.	Loc.	Con. or STREET.

do be  
year  
to be  
one m  
entitle  
Are p  
ing to

# VOTERS' LIST—1877.

## Municipality of the Township of Morris.

PART III.—List of Persons Entitled to Vote at Elections to the Legislative Assembly ONLY.

### POLLING SUB-DIVISIONS NOS. 1, 2, 3, 4 AND 5.

No. on ROLL	NAME.	LOT.	CON. OR STREET.
		NONE.	

I, WILLIAM CLARK, Clerk of the Municipality of Morris, in the County of Heron, do hereby certify that parts one and three of the within list, constitute a correct list for the year 1877 of all persons appearing by the last revised Assessment Roll of the said Municipality to be entitled to vote at elections for Members of the Legislative Assembly, and that parts one and two constitute a correct list for said year of all persons appearing by said Roll to be entitled to vote at Municipal Elections in said Municipality.

And I hereby call upon all electors to examine the said list, and if any omissions or errors are perceived therein to take immediate proceedings to have the same errors corrected according to law.

Dated this 26th day of July, 1877.

WILLIAM CLARK,  
TOWNSHIP CLERK.

List of Names added to the Printed List, in Polling Sub-Division No. 5, on

*List of Names added to the Printed List, in Polling Sub-Divisions Nos 1, 2, 3, 4, 5, on Revision by me, ISAAC FRANCIS TOMES, Esquire, Junior Judge, at a Court holden on the \_\_\_\_\_ days of \_\_\_\_\_ 1877.*

No.	NAME	LOT.	CON. ON STREET.

I, ISAAC FRANCIS TOMES,  
 of Haron, p  
 that the wit  
 the Clerk of  
 thereof, pur  
 Dated  
 In the said C

*List of Names added to the Printed List, in Polling Sub-Divisions Nos. 1, 2, 3, 4, 5,  
on Revision by me. ISAAAC FRANCIS TOMS, Esq.*

## VOTERS' LISTS—1877.

---

I, ISAAAC FRANCIS TOMS, Esquire, Junior Judge of the County Court of the County of Huron, pursuant to the 8th Section of "The Voters' List Act of 1876," do hereby certify that the within is a corrected copy of the List of Voters for the year 1877, received by me from the Clerk of the Municipality of the Township of Morris according to my revision and correction thereof, pursuant to the provisions of the said Act.

Dated at the..... of.....  
in the said County, this..... day of..... 1877

.....

