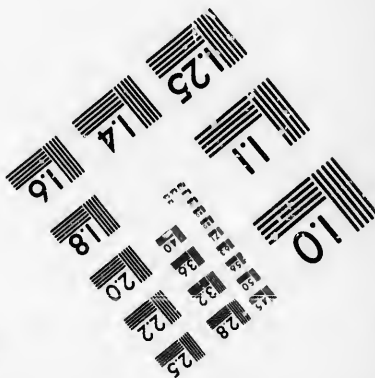
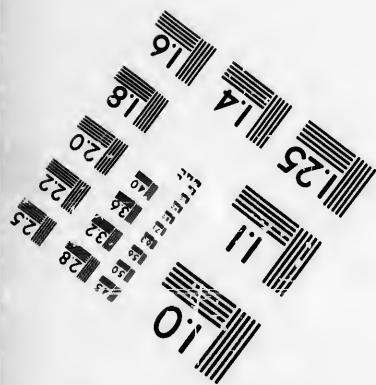




**IMAGE EVALUATION
TEST TARGET (MT-3)**



**Photographic
Sciences
Corporation**

23 WEST MAIN STREET
WEBSTER, N.Y. 14580
(716) 872-4503

**CIHM/ICMH
Microfiche
Series.**

**CIHM/ICMH
Collection de
microfiches.**



Canadian Institute for Historical Microreproductions / Institut canadien de microreproductions historiques

© 1987

Technical and Bibliographic Notes/Notes techniques et bibliographiques

The Institute has attempted to obtain the best original copy available for filming. Features of this copy which may be bibliographically unique, which may alter any of the images in the reproduction, or which may significantly change the usual method of filming, are checked below.

L'Institut a microfilmé le meilleur exemplaire qu'il lui a été possible de se procurer. Les détails de cet exemplaire qui sont peut-être uniques du point de vue bibliographique, qui peuvent modifier une image reproduite, ou qui peuvent exiger une modification dans la méthode normale de filmage sont indiqués ci-dessous.

- Coloured covers/
Couverture de couleur
- Covers damaged/
Couverture endommagée
- Covers restored and/or laminated/
Couverture restaurée et/ou pelliculée
- Cover title missing/
Le titre de couverture manque
- Coloured maps/
Cartes géographiques en couleur
- Coloured ink (i.e. other than blue or black)/
Encre de couleur (i.e. autre que bleue ou noire)
- Coloured plates and/or illustrations/
Planches et/ou illustrations en couleur
- Bound with other material/
Relié avec d'autres documents
- Tight binding may cause shadows or distortion
along interior margin/
La reliure serrée peut causer de l'ombre ou de la
distorsion le long de la marge intérieure
- Blank leaves added during restoration may
appear within the text. Whenever possible, these
have been omitted from filming/
Il se peut que certaines pages blanches ajoutées
lors d'une restauration apparaissent dans le texte,
mais, lorsque cela était possible, ces pages n'ont
pas été filmées.
- Additional comments:/
Commentaires supplémentaires:

- Coloured pages/
Pages de couleur
- Pages damaged/
Pages endommagées
- Pages restored and/or laminated/
Pages restaurées et/ou pelliculées
- Pages discoloured, stained or foxed/
Pages décolorées, tachetées ou piquées
- Pages detached/
Pages détachées
- Showthrough/
Transparence
- Quality of print varies/
Qualité inégale de l'impression
- Includes supplementary material/
Comprend du matériel supplémentaire
- Only edition available/
Seule édition disponible
- Pages wholly or partially obscured by errata
slips, tissues, etc., have been refilmed to
ensure the best possible image/
Les pages totalement ou partiellement
obscurcies par un feuillet d'errata, une pelure,
etc., ont été filmées à nouveau de façon à
obtenir la meilleure image possible.

This item is filmed at the reduction ratio checked below/
Ce document est filmé au taux de réduction indiqué ci-dessous.

10X	14X	18X	22X	26X	30X
<input type="checkbox"/>	<input type="checkbox"/>	<input type="checkbox"/>	<input checked="" type="checkbox"/>	<input type="checkbox"/>	<input type="checkbox"/>
12X	16X	20X	24X	28X	32X

The copy filmed here has been reproduced thanks to the generosity of:


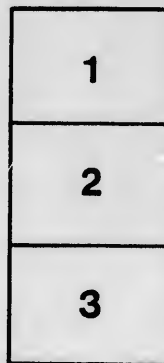
D. B. Weldon Library
University of Western Ontario
(Regional History Room)

The images appearing here are the best quality possible considering the condition and legibility of the original copy and in keeping with the filming contract specifications.

Original copies in printed paper covers are filmed beginning with the front cover and ending on the last page with a printed or illustrated impression, or the back cover when appropriate. All other original copies are filmed beginning on the first page with a printed or illustrated impression, and ending on the last page with a printed or illustrated impression.

The last recorded frame on each microfiche shall contain the symbol \rightarrow (meaning "CONTINUED"), or the symbol ∇ (meaning "END"), whichever applies.

Maps, plates, charts, etc., may be filmed at different reduction ratios. Those too large to be entirely included in one exposure are filmed beginning in the upper left hand corner, left to right and top to bottom, as many frames as required. The following diagrams illustrate the method:



L'exemplaire filmé fut reproduit grâce à la générosité de:

D. B. Weldon Library
University of Western Ontario
(Regional History Room)

Les images suivantes ont été reproduites avec le plus grand soin, compte tenu de la condition et de la netteté de l'exemplaire filmé, et en conformité avec les conditions du contrat de filmage.

Les exemplaires originaux dont la couverture en papier est imprimée sont filmés en commençant par le premier plat et en terminant soit par la dernière page qui comporte une empreinte d'impression ou d'illustration, soit par le second plat, selon le cas. Tous les autres exemplaires originaux sont filmés en commençant par la première page qui comporte une empreinte d'impression ou d'illustration et en terminant par la dernière page qui comporte une telle empreinte.

Un des symboles suivants apparaîtra sur la dernière image de chaque microfiche, selon le cas: le symbole \rightarrow signifie "A SUIVRE", le symbole ∇ signifie "FIN".

Les cartes, planches, tableaux, etc., peuvent être filmés à des taux de réduction différents. Lorsque le document est trop grand pour être reproduit en un seul cliché, il est filmé à partir de l'angle supérieur gauche, de gauche à droite, et de haut en bas, en prenant le nombre d'images nécessaire. Les diagrammes suivants illustrent la méthode.

W. R. ...

W

VOTERS LIST

OF THE TOWNSHIP OF

EAST WILLIAMS

FOR 1882.


SCHEDULE OF POST OFFICES:

- | | | |
|----------------|---------------|-----------------|
| 1—Falkirk, | 9—Bornish, | 17—McGillivray, |
| 2—Ailsa Craig, | 10—Duncrief, | 18—Forest, |
| 3—Parkhill, | 11—Sable, | 19—Lucan, |
| 4—Bowood | 12—Birr, | 20—Clandeboye, |
| 5—Nairn, | 13—Greystead, | 21—Wingham, |
| 6—Fernhill | 14—Komoka, | 22—Winnipeg, |
| 7—Springbank, | 15—London, | 23—Maple Lodge, |
| 8—Strathroy | 16—Camlachie, | 24—Toronto. |

The Sheriff shall, immediately upon receipt of his copies, cause one of them to be posted up in a conspicuous place in the Court House. The Clerk of the Peace, upon receipt of his copies, shall cause one of them to be posted in a conspicuous, place in his office. Every Public or Separate School Head Master, or Mistress shall, in like manner, post up one of his, or her copies on the door of the School House, and every Postmaster shall post up one of his copies in his Post Office.—39 Vic. Chap. 11, Sec. 2.

Are you posted

Printed at the Gazette Printing House, Parkhill, Ont.



Polling Sub-Division No. 1.

including the whole of the 1st, 2nd, 3rd, 4th, 5th and 6th, cons. east of lot No. 10; the 17th, 16th, 19th and 20th concessions, east of lot No. 15, and the villages of Nairn and Nairn.

1.—Persons entitled to vote at both municipal elections and elections to the Legislative Assembly.

No. on Assessment Roll	NAME.	Concession.	No. of lot or part lot.	Other Description.	P. O. Add. res.
j 74	Brazil, David	1	24	owner	1
j 103	Barnes, Wm.	2	24	tenant	2
151	Brown, Robert	3	pt 14	owner	4
152	Bissett, Donald	5	B. F. 11	owner	5
153	Bissett, Evan	5	B. F. 11	Farmer's son	5
444	Bissett, John	5	B. F. 11	Farmer's son	5
j 489	Bell, William	19	pt 25	owner	2
565	Bell, James	20	pt 28	tenant	2
580	Bell, James	Carlisle, N. King st	6, 7, 8, 9	owner	1
585	Bethune, Donald,	Nairn, n Qn. st	2	tenant	5
595	Bell, Arch'd	Nairn, s Qn.	3 & 4	owner	5
599	Barr, Drucan	Nairn, n Alma st	5	tenant	5
j 59	Campbell, Trafford	2	6, 11, pt 12	See sub div. No 8	6
60	Campbell, Arch'd	2	pt 12	Farmer's son	6
150	Clark, John	5	11	owner	5
j 477	Campbell, Wm.	20	16	owner	2
j 488	Cameron, Daniel S.	20	27	owner	2
73	Calhoun, Gilbert	Carlisle, n Waterloo	10	owner	1
j 578	Carmichael, Allan	17 18	pt 21 & 23 pt 23	See Sub-Division No. 2	5
j 16	Daniel, Elias	1	12	tenant	6
17	Daniel, Thomas	1	12	owner	6
j 66	Dewar, Neil	2	16	tenant	4
		2	21	owner	4
j 114	Dewar, John M.	3	24 & 25	tenant	2
j 22	Evans, John	1	pt 14	tenant	
j 131	Fraser, Angus	4	17	tenant	5
159	Fraser, Angus	5	pt 14	owner	5
160	Fraser, Colin	5	pt 14	Farmer's son	5
j 164	Fraser, David	5	pt 16, 17	owner	5
165	Fraser, Hugh	5	gore 18	owner	5
166	Fraser, Dugald	4	17	owner	5
j 183	Fraser, Alex. R.	6	15, 16	owner	5
j 184	Fortune, George	6	15	owner	5
584	Fraser, Donald	6	B. F. 15	owner	5
492	Fisher, John	20	29, 30	owner	5
j 24	Gillies, Duncan	1	16	owner	4
j 61	Gillies, Daniel A.	2	13	owner	4
72	Good, Hugh	2	23	tenant	2
j 73	Good, James	2	23	owner	2
j 381	Gordon, Peter	17	24	owner	5
j 382	Gillies, Neil	17	25	owner	5
481	Godkin, Benjamin	20	18	owner	2

House	No. on Assessment Roll	NAME.	Concession.	No. of Lot or part Lot.	Other description.	P. O. Address.
	481	Godkin, John	20	18	owner	2
	544	Garden, William	Carlisle, s w st. n Waterloo	3 } 3, 4, 5, 6, 7 }	owner	1
j	545	Garden, Arthur E..	Carlisle, s w st n Waterloo	3 } 3, 4, 5, 6, 7 }	owner	1
	567	Gibson, Thos.	Carlisle, s Waterloo	2, 3	owner	1
	583	Graham, Duncan	Nairn, N. Qn. st	5, 6	owner	5
j	26	Harrison, Charles	1	18, 19	tenant	4
j	88	Harrison, Frederick	{ 1 20	24, 26 29, 30	tenant	1
	37	Harrison, John	1	25	owner	1
j	41	Hughes, Daniel	1	27	owner	1
j	403	Henderson, William	18	16	owner	2
j	437	Henderson, John	19	16	owner	2
	551	Haskett, Joseph.	Carlisle, n King st	11	owner	1
	563	Humble, Geo. W.	Carlisle, s King st n King st	4, 5, 6, 7 2	tenant owner	1
j	71	Johnston, Stephen	3	pt 22	owner	4
	180	Jones, David	4	12, 13	owner	2
	543	Kelly, John	Carlisle, s Kg. st	2	owner	1
	155	Lendrum, Wm.	5	B F 12 & 13	tenant	5
	497	Leitch, John	20	35	owner	1
j	21	McIntyre, Duncan	1 3	14 } 15 }	tenant	4
	23	McFarlane, Duncan	1	15	owner	4
	25	McLachlan, Hugh	1	17	owner	4
	27	Mihell, G. A.	1	18, 19	owner	2
j	29	Marshall, John	1	20	owner	18
	31	McDougall, Allan	1	pt 21	owner	13
j	32	Marshall, Arthur S.	1	pt 21	owner	1
j	63	McKenzie, James	3	13	owner	4
j	65	McIntyre, Malcolm H.	2	15	owner	4
	68	McLean, James	2	19	owner	16
	99	McCallum, Hugh	3	11	owner	4
	100	McCallum, Wm.	3	pt 11	tenant	4
j	104	McFarlane, Duncan	3	pt 14	owner	4
j	105	McIntyre, Donald	3	15	owner	4
j	106	McFarlane, John	3 2	16 } 17 }	owner	4
	107	McIntyre, Dugald C.	3	17, 18	owner	4
j	129	McFaggart, Neil	4	11	owner	5
j	127	McKenzie, Wm.	4 5	9 } B F 12 & 13 }	See sub div. No 3	5
	156	McIntosh, Alex.	5	B F 13	owner	5
	161	McDonald, Donald	5	pt 14	owner	5
j	162	McKenzie, Donald C.	5	15	owner	5
	181	McPherson, Rev. L.	6	13	owner	5
	379	Marsh, Hammon	17	pt 21	tenant	5
j	404	Menzies, William	18	17	owner	2
j	406	McArthur, Duncan	13	19	owner	2

tion, P. O. Add-ress.	No. on Roll	NAME	Concession or Street	Lot	Other Description	P. O. Address
ner 2	j407	McEwen, Daniel A.	18	20, 21	tenant	2
ner 1	408	McEwen, Duncan	18	20, 21	owner	2
	j410	McNaughton, John	18	24	owner	2
ner 1	j411	McNaughton, Donald	18	25	owner	2
	j415	McKellar, Peter	18	pt 27, 28	tenant	2
ner 1	417	McKellar, Arch'd	18	28, pt 27	owner	2
ner 5	418	McKellar, Neil	18	28	Farmer's son	2
	j489	McEwen, John S.	19	pts 19, 20	owner	2
	j440	McEwen, Dugald P.	19	pts 20, 21, 22	owner	2
ant 4	j441	McEwen, Duncan A.	19	pts 20, 21, 22	owner	2
ant 1	493	McNaughton, John	19	pt 21, 22	owner	2
	438	McNaughton, Donald	19	pt 21, 22	Farmer's son	2
ner 1	434	McNaughton, James	19	pt 21, 22	Farmer's son	2
ner 1	435	McNaughton, John	19	pt 21, 22	Farmer's son	2
ner 2	j448	McArthur, James	19	23, 24, 25	owner	2
ner 2	j445	McIntyre, Malcolm	19	pt 25	owner	2
ner 1	j546	McKellar, Donald	19	pt 26	tenant	2
ant 1	447	McIntyre, Peter	19	27	owner	2
ner 1	448	McIntyre, Neil	19	27	Farmer's son	2
	j449	McCallum, Arch'd	19	pt 28	owner	2
ner 4	450	McCallum, Duncan	19	pt 28	owner	2
ner 2	451	McCallum, Neil	19	pt 28	Farmer's son	2
	j452	McIntosh, John	19	29	owner	2
ner 1	478	McIntyre, Neil	20	17	owner	2
	j484	McNaughton, John	20	20	owner	2
	j485	McNaughton, Duncan	20	21	owner	2
ant 5	486	McNaughton, Donald D.	20	pt 22	owner	2
ner 1	j490	McNaughton, Duncan	20	pt 28	owner	2
	j496	McFarlane, James	20	34	owner	1
	571	McDonald, Donald	Carlisle, N Waterloo	4, 5, 6	owner	1
ant 4	572	Morton, Robert	Carlisle, N Waterloo	7, 8, 9	owner	1
ner 4	j491	Ovens, David	20	pt 2 8	owner	23
ner 4	j 28	Owen, Jenkin	1	18, 19	owner	2
ner 2	115	O'Neil, Albert	8	24, 25	owner	12
ner 18	j457	O'Neil, John T.	19	32	tenant	1
ner 1						
ner 4	j876	Pile, Benjamin	17	16	owner	5
ner 4	380	Parsons, John	17	pt 23	owner	5
ner 16	412	Priestly, J. C.	18	26, 27	tenant	2
ner 4	j466	Philips, Griffith	19	52	owner	1
ant 4						
ner 4	85	Rose, David	3	12	Farmer's son	4
ner 4	j101	Rose, Alexander	3	12	owner	4
ner 4	102	Rose, Kenneth	3	12	Farmer's son	4
	163	Ross, Donald	5	pt 16	owner	4
ner 4	j180	Ross, Andrew	6	11	owner	5
ner 5	377	Ross, John	17	17	owner	5
	j479	Robinson, David	20	18	tenant	2
o 3	564	Ross, James	Carlisle, N. King st	3	owner	1
ner 5	566	Rosenberger, Abram	Carlisle, n Kg	10, 11 12	owner	1
ner 5						
ner 5	j 30	Smith, John	1	20	tenant	18
ner 5	j112	Stewart, John F.	1	22	owner	2
ant 5	j 33	Stewart, James F.	1	23	owner	1
ner 2	43	Shiple, Geo. M.	1	28, pt 29	owner	1
ner 2	j 44	Shiple, George	1	pt 29	owner	1

Jurors	No. on Roll.	NAMES	Concession or Street.	Lot	Other Description	P. O. Address
j	45	Shiple, Thomas	1	30, 31	tenant	1
	46	Shiple, George	1	30, 31	owner	1
	63	Smith, John	2	14	owner	24
	67	Stewart, John	2	16	owner	15
	69	Stewart, Duncan M. D.	2	20	owner	2
	76	Shiple, James	2	pt 28	owner	2
	77	Shiple, George	2	27, pt 28	tenant	2
	78	Shiple, Edward	2	27, pt 28	owner	2
	80	Stewart, James D.	2	pt 28, 29	owner	1
j	108	Stewart, Donald	3	19, 20	tenant	4
	109	Stewart, James	3	19, 20	Farmer's son	4
	110	Stewart, John	3	19, 20	owner	4
	111	Stewart, Donald C.	3	21	owner	5
j	131	Stirton, John	4	15	owner	5
	152	Stewart, Archibald	4	18	owner	17
j	182	Stewart, D. A.	6	14, B F 14	owner	5
	378	Scafe, John	17	18	owner	5
	383	Sutherland, Alex.	17	pt 26	owner	5
j	384	Sutherland, David	17	pt 26	owner	5
j	405	Scafe, Thomas	18	18	owner	2
	409	Stewart, Peter	18	22 pt 23	owner	2
	419	Stewart, Alex. C.	18	29	owner	2
	438	Scafe, William	19	18 pt 17	owner	2
	442	Smith, Robert	19	pts 19, 20	owner	2
	453	Stewart, Colin	19	30	owner	2
	454	Stewart, Lionel	19	31	owner	2
j	458	Stewart, Duncan jr	19	33	tenant	1
	459	Stewart, Duncan, sr.	19	33	owner	1
	482	Scafe, John L.	20	19	Farmer's son	2
j	483	Scafe, John	20	19	owner	2
j	487	Stewart, Duncan F.	20	pt 23, 24	owner	2
j	493	Stewart, John C.	20	pt 31	owner	2
j	494	Stewart, Archibald	20	pt 31, 32, 33	owner	2
	495	Shiple, James	20	pt 33	owner	2
	548	Shiple, Lionel T.	Carlisle, n Kg. st	1	owner	1
	557	Stewart, Alex.	Carlisle, s Kg. st	3	owner	1
	581	Singular, Edward	Nairn, n Qn. st	2, 3	owner	5
	546	Stephenson, Thomas	Carlisle, s Kg.	4, 5, 6, 7	owner	2
j	18	Thomas, David J.	1	11	owner	6
j	19	Treharne, David	1	14, pt 13	owner	6
j	20	Treharne, Isaac	1	pt 13	owner	6
j	154	Thomson, Wm. J.	5	12	owner	5
j	157	Thomson, Wm.	5	pt 13	owner	5
j	158	Thomson, Duncan	5	pt 13	owner	5
	560	Topping, John	Carlisle, s Kg. st	5 to 13	owner	1
	577	Tattersall, G. S.	Nairn, n Kg. st	6, 7	owner	5
	59	Westcott, Wm. H.	2	pt 28	owner	1

PART 2.—Persons entitled to vote at Municipal elections only.

No. on Roll.	NAME	Concession or street.	Lot	Other Description.	P. O. Address.
562	Baker, Charles	Carlisle, s King	14, 17	owner	1
590	Boswell, James	Nairn, Mill st	pt C	owner	5

P.O. Address	No. on Roll	NAME	Concession or street	LOT	Other Description	P. O. Address
	588	Cathro, William	Carlisle, n King	8	owner	1
1	554	Calhoun, James A.	Carlisle, s Waterloo	2	tenant	1
1	597	Foster, Valorons.	Nairn, n William	3	owner	5
24	586	Fraser, Alexander	Nairn, s Queen	5, 6	owner	5
15	559	Harmer, James H.	Carlisle, s King	5	owner	1
2	546	Leitch, Benjamin	Carlisle, s King	8, 9	owner	1
2	541	McNeil, Hector	Carlisle, s West	7	owner	1
2	591	McDonald, James	Nairn, n Queen	15, 16, 17	owner	5
1	576	Munroe, Hector	Nairn, n King	4	owner	5
4	582	Potter, Oliver	Nairn, n Queen	4	owner	5
4	568	Parker, George	Carlisle, s King	4	owner	1
5	549	Stephenson, George	Carlisle, n King	3	tenant	1

PART III.—Persons entitled to vote at elections to the Legislative Assembly only.
 NONE.

P. O. Address
 1
 1
 1
 24
 15
 2
 2
 2
 2
 1
 4
 4
 4
 4
 5
 5
 17
 5
 5
 5
 5
 2
 2
 2
 2
 2
 2
 2
 2
 2
 2
 2
 2
 2
 2
 1
 1
 2
 2
 2
 2
 2
 2
 1
 1
 5
 2
 6
 6
 6
 5
 5
 5
 1
 5
 1
 5
 P. O. Address
 1
 5

Polling Sub-Division No. 2.

Comprising the whole of 13th, 14th, 15th and 16th concessions; the whole of the 17th, 18th, 19th and 20th concessions, west of lot No. 16, and the lots abutting Centre Road, from lot No. 11 to lot No. 24, both inclusive.

PART 1.—Persons entitled to vote at both Municipal elections and elections to the Legislative Assembly.

Jurors	No. on Roll	NAMES.	Concession or Street	Lot.	Other description	P. O. Address
	815	Bremner, John	13	7	owner	8
	868	Burley, James	17	pt 4	owner	8
j	366	Barrett, Alfred	17	7	owner	8
	460	Bies, Artemas	20	1, 2, 3	owner	20
	465	Buchanan, Arch'd	20	6	owner	8
	466	Buchanan, Hugh	20	6	Farmer's son	3
	467	Buchanan, James	20	6	Farmer's son	3
j	468	Buchanan, Alexander	20	7	owner	8
j	469	Buchanan, Duncan	20	8	owner	8
j	475	Bowman, Joseph	20	14	owner	2
j	811	Cameron, William	13	e hf 6	owner	9
j	320	Cameron, Alexander	13	9, 10	owner	5
j	321	Currie, Archibald	14	3	owner	9
j	390	Clark, Hugh	14	9	owner	5
	349	Chisholm, Allan	18	w hf 4	owner	8
j	362	Cameron, Alexander	17	pt 4	tenant	3
			19	pt 6		
	374	Campbell, John	17	pt 13	owner	10
j	398	Cameron, John	18	pt 9	owner	3
	400	Cowan, Thomas	18	12	owner	2
	474	Carr, William	20	13	owner	2
j	581	Cavanagh, Henry	C. R.	w hf 18	owner	3
j	582	Cavanagh, William	C. R.	19	owner	3
j	355	Dewar, James	16	7	owner	5
j	515	Doyle, John	C. R.	11	owner	9
j	539	Downie, James	C. R.	24	tenant	3
j	336	Fraser, John	15	pt 6	owner	5
j	352	Fraser, George	16	w hf 5	owner	3
j	360	Fraser, Alex. S.	16	12	owner	5
j	390	Fraser, Donald M.	18	7	owner	3
j	391	Fraser, Alexander	18	7	owner	3
j	426	Fraser, Wm. G. S.	19	7	owner	3
j	371	Grant, Donald	17	10	owner	5
j	387	Gillies, John	18	4	owner	3
j	388	Gilchrist, John	18	5	owner	3
j	392	Gillies, Peter	18	8	owner	3
	318	Henderson, Donald, M. D.	13	8	owner	22
j	348	Haskett, William jr.	16	w 1/2 3	tenant	3
	347	Haskett, Thomas R.	16	w 1/2 3	owner	12
			17	e 1/2 3		
	346	Haskett, William sr.	16	e 1/2 3	owner	3
			17	e 1/2 3	tenant	3
			19	4 pt 3	owner	3
j	420	Hord, John	20	12	tenant	2
j	473	Harmer, William	C. R.	pt 17	owner	3
j	529	Hoyer, Silas S.	C. R.			

No. on Roll	NAME	Concession or Street.	LOT	Other Description	P. O. Address
401	Jones, John	18	12	owner	2
471	Jones, William	20	10, 11	owner	2
j518	Johnson, John jr.	C. R.	s 1/2 13	owner	9
j519	Johnson, Roderick	C. R.	n 1/2 13	owner	9
j535	Jackson, Matthias	C. R.	21	owner	3
j364	Kerr, Richard	17	5	owner	3
j461	Kenny, Reuben F.	20	pt 3	owner	3
462	Kenny, S. H.	20	pt 3	Farmer's son	3
818	Lumby, Philip	13	w 1/2 6	tenant	10
j316	Love, Alexander	13	8	tenant	5
		14	e 1/2 8	owner	5
j358	Leslie, Ebenezer	16	9	owner	5
j359	Leslie, John	16	10	owner	5
307	McDonald, Hugh	13	e hf 3	owner	9
j308	McDonald, Donald	13	w hf 3	owner	9
j308	McIntyre, Donald	13	4	owner	9
310	McQuilkan, John	13	5	owner	9
322	McKinnon, Donald	14	4	owner	9
323	McKinnon, Neil	14	4	Farmer's son	9
j324	McKenzie, John	14	5	owner	9
j327	McDonald, John C.	14	pt 6	owner	9
j328	McKenzie, Kenneth	14	pt 7	owner	5
j329	McKenzie, David	14	pt 7	owner	5
j331	McLeod, George	14	pt 10	owner	5
j332	McLachlan, Donald	15	3	owner	3
j333	McKinnon, Neil	15	4	owner	3
j334	Morrison, Hugh	15	pt 5	owner	9
599	Morrison, Angus	15	5	Farmer's son	9
600	Morrison, Donald	15	5	Farmer's son	9
j335	McIsaac, John	15	pt 5	owner	9
j337	McKenzie, Gordon	15	7	owner	5
601	McKenzie, Colin	15	7	Farmer's son	5
176	Munroe, John	6	10		
		15	pt 10	See sub div 3	5
j353	McDonald, Roderick	15	pt 10		
		14	pt 10	owner	5
j356	McKay, Angus	16	8	owner	5
357	McKay, William	16	8	owner	5
365	McLeod, Hugh	17	6	owner	3
j368	McMillan, Alexander	17	pt 9	owner	5
369	McKay, John	17	pt 9	Farmer's son	3
j372	McMillan, Duncan	17	11	owner	5
394	McPherson, Roderick	18	pt 9	owner	
j395	McPherson, Donald	18	pt 9	tenant	3
		A B C R	pt 17	owner	3
j396	McDonald, Arch'd	18	pt 10	owner	3
397	McDonald, Allan	18	pt 10	Farmer's son	3
j398	McLennan, Wm. jr.	18	11	tenant	3
399	McLennan, Wm sr.	18	11	owner	3
j421	McLachlan, Alexander	19	5	owner	3
j425	McLachlan, Allan	19	pt 6	tenant	3
j427	McLennan, Alex.	19	8	owner	3
j428	McLennan, Hugh	19	9	tenant	3
429	McLennan, John	19	9	owner	3

No. on Roll	NAME	Concession or street.	Lot	Other Description.	P. O. Address.
j481	McDonald, Roderick	19	w hf 11	owner	2
j482	McDonald, Donald	19	e hf 11	owner	2
j483	McAndrew, Alex. O.	19	12	owner	2
j485	McDonald, Alex.	19	pt 14	owner	2
470	McKay, Joseph	20	9	owner	2
j476	McDonald, John	20	15	owner	2
516	McIntyre, John	C R	pt 11	owner	9
520	McCormick, Alex.	C R	pt 14	owner	9
j521	McCormick, Donald	C R	pt 14	tenant	9
j526	McMillan, John	C R	pt 16	owner	9
j527	McMillan, Norman	C R	pt 16	owner	9
528	McMillan, Neil	C R	pt 16	Farmer's Son	9
522	McCormick, Peter	C R	pt 14	owner	9
j523	McCormick, John	C R	pts 14 & 15	owner	9
j524	McMillan, John B.	C R	pt 15	owner	9
600	McMillan, Angus	C R	pt 15	Farmer's Son	9
525	Mork, Neil	C R	pt 15	owner	9
j533	Morrison, Angus	C R	20	tenant	3
534	Morrison, Donald	C R	20	owner	3
j536	Mathieson, Hector	C R	s hf 22	owner	3
j538	McCuish, Neil	C R	23	owner	3
463	Nairn, Alexander	20	4	owner	24
j386	O'Neil, Henry A.	18	pt 3	owner	3
j517	O'Henley, John	C R	12	owner	9
j402	Phillips, William	18	pts 14 & 15	owner	2
j314	Ross, Donald	13	7	tenant	9
		15	e hf 6	owner	9
j325	Ross, John	14	e hf 6	owner	5
j338	Ross, David A.	15	8	owner	5
j339	Ross, Hugh	15	8	tenant	5
j342	Ross, Alex. M.	15	pt 9	tenant	5
j344	Ross, Andrew J.	14, 15	11	owner	5
j345	Ross, Alex. J.	15	12	owner	5
j367	Ross, Robert	17	8	owner	3
j373	Ross, William	17	12	owner	5
j436	Stewart, Joseph W.	19	15 pt 14	owner	5
537	Stewart, Peter	C R	pt 22	owner	3
j353	Thomson, Robert	16	6	owner	5
j354	Thomson, Donald	16	6	owner	5
j389	Thomson, Simon	18	6	owner	3
j450	Veitch, Robert	19	10	owner	3
375	Wyllie, David	17	15	owner	5
j434	Walker, John S.	19	18	owner	2
540	Wilson, A. C.	C R	24	owner Whitty	

PART II.—Persons entitled to vote at Municipal Elections only.

319	Cameron, John	13	pt 9	tenant	5
-----	---------------	----	------	--------	---

PART III.—Persons entitled to vote at Elections to the Legislative Assembly only.

NONE.

Polling Sub-Division No. 3,

Comprising the first, second, third, fourth, fifth and sixth concessions, from lot No. 1 to lot No. 10, both inclusive; the whole of the seventh, eighth, ninth, tenth, eleventh and twelfth concessions, and the lots abutting Centre Road, from lot No. 1 to lot No. 10, both inclusive.

PART I.—Persons entitled to vote at both Municipal Elections and Elections to the Legislative Assembly.

No. on Roll.	NAMES	Concession or Street.	Lot	Other Description	P. O. Address
j 6	Anderson, William A.	1	pt 4	tenant	6
49	Anderson, Alexander	2	4	owner	6
j 50	Anderson, James	2	pt 4	tenant	6
j 51	Anderson, Hugh	2	pt 4	tenant	6
j 116	Anderson, John	4	1	owner	7
119	Anderson, John	4	4	owner	6
121	Anderson, Alexander	4	pt 5	owner	6
203	Auld, Adam	7	pt 10	owner	8
j 124	Burns, James	4	7	owner	6
j 231	Bunting, Richard	7	pt 15	tenant	8
j 255	Brown, John	8	pt 18	owner	8
j 256	Bellaire, Wm. O	8	pt 14	owner	7
j 5	Chapman, John	1	pt 4	owner	6
11	Campbell, John	1	7	owner	6
j 12	Currie, Alex.	1	8	owner	6
59	Campbell, Trafford	2	6, 11 pt 12	see sub div No. 1	
j 53	Campbell, Duncan	2	7	owner	6
j 93	Campbell, James	3	7	owner	6
94	Campbell, Archd.	3	8	Farmer's Son	6
95	Campbell, Duncan	3	8	owner	6
j 96	Campbell, Dugald	3	e hf 9	owner	8
97	Campbell, Alex.	3	w hf 9	owner	6
j 118	Cluness, Alexander	4	3	owner	6
j 167	Clark, Hugh W.	6	4	owner	7
173	Clark, James	6	7	owner	6
185	Cluness, James	7	1	tenant	7
j 196	Coulton, Robert J.	7	pt 6	owner	7
197	Coulton, Edwin	7	pt 6	Farmer's Son	7
j 232	Cummings, Chas.	7	pt 15	owner	8
j 243	Campbell, Archd	8	5	owner	7
j 244	Campbell, William	8	6	owner	7
j 246	Campbell, Duncan	8	7	owner	7
j 247	Carrie, Duncan	8	pt 9	owner	7
j 261	Campbell Donald	9	7	owner	7
j 265	Cowie, Robert	9	9	owner	7
j 270	Connell, James	10	pt 3	owner	9
j 271	Connell, Peter	10	pt 3	owner	9
j 276	Cameron, John	10	8	owner	7
283	Craig, David H.	11	5	tenant	2
j 285	Cowie, John B.	11	6	owner	7
498	Cruickshank, Lewis	C R	3	owner	7
499	Cruickshank, George	C R	4	owner	7
j 506	Cruickshank, Angus	C R	pts 8 & 9	owner	7
j 10	Dingman, John	1	pt 6	owner	6
j 13	Daniel, Daniel	1	9	owner	6
j 246	Duncan, Andrew	8	8	owner	7
j 267	Duncan, John	9	11	owner	7

90

Jurors	No. on Roll	NAME	Concession or street	L.O.R.	Other Description	P. O. Address
	j193	Elliott, George	7	5	owner	8
	194	Elliott, William	7	5	Farmer's Son	8
	195	Elliott, John	7	5	Farmer's Son	8
	508	Ferguson, Patrick	C R	s hf 10	tenant	9
	j509	Ferguson, James	C R	s hf 10	owner	9
	j 84	Fleming, Walter	3	3	owner	6
	j128	Fraser, Donald	4	10	owner	5
	j136	Fletcher, Daniel	5	B.F.3, 4	owner	6
	j137	Fletcher, James	5	3	owner	6
	187	Galchrist, Hugh	7	2	tenant	2
	j206	Graham, William	7	14	owner	8
	j249	Gray, John	8	w hf 10	owner	7
	j501	Graham, Peter A.	C R	6	owner	9
	j 7	Hazlitt, Jacob	1	5	owner	6
	j 58	Harper, Samuel	2	e hf 10	owner	6
	j281	Happer, Robert	11	4	owner	7
	j282	Happer, James	11	4	tenant	7
	j237	Happer, Robert	11	pt 8	Farmer's Son	7
	j288	Happer, Stewart	11	pt 3	Farmer's Son	7
	j291	Happer, Robt. jun.	11	w hf 10	Farmer's Son	7
	230	Johnson, Alex. M.	7	pt 15	owner	8
	j277	Lumsden, James	10	9	tenant	7
	j298	Lumby, George	12	s hf 5	tenant	9
	j300	Lumby, Benjamin	12	6	tenant	9
	j301	Lumby, John	12	6	owner	9
	1	McDougall, Allen	1	1	owner	14
	j 3	McGeary, Joseph	1	3	tenant	6
	j 4	McCallum, Neil	1	3	owner	6
	j 47	McIntyre, Malcolm	2	1	owner	6
	j 48	Melville, John	2	2	owner	6
	j 54	Moore, John	2	pt 8	owner	6
	j 55	Moore, William	2	pt 8	owner	6
	j 81	McDonald, Alex.	3	1	owner	6
	82	McKay, John	3	2	owner	6
	j 83	McKay, Byron	3	2	tenant	6
	j 89	McCallum, Donald	3	5	tenant	6
	j 91	McNeil, Hector	3	w hf 6	owner	6
	j 92	McNeil, Neil	3	e hf 6	owner	6
	98	McDonald, Allan,	3	10	owner	11
	j120	Milne, William	4	5	owner	6
	j122	McIntosh, John W.	4	6	tenant	6
	j123	McIntosh, William	4	6	owner	6
	j125	McKenzie, Alex.	4	w hf 8	owner	6
	j126	McKenzie, Andrew	4	e hf 8	owner	6
	j127	McKenzie, William	4	9	See div. No 1	5
	135	McDonald, Hugh	5	B F 12, 13	owner	6
	j138	McDonald, John	5	2	owner	6
	j144	McLachlan, James	5	4	owner	6
	j145	McLachlan, Alex.	5	8	tenant	6
	146	McLachlan, John	5	B F 8, 9	owner	6
	147	Munroe, John	5	e hf 9	owner	5
	j148	Munroe, Charles	5	w hf 9	owner	5
	j169	McKenzie, George	6	5	owner	6

P. O.
Address

	Jurors	No. on Roll	NAMES.	Concession or Street	Lot.	Other description	P. O. Address
8		j170	McKenzie, Alexander	6	6	owner	6
on 8		j172	McCallum, Andrew	6	B F 6	owner	6
on 8		j176	Munroe, John	6	10	See sub div No 2.	
				15	pt 10		
9		177	Munroe, Donald	6	10	Farmer's son	5
9				15	pt 10		
6		186	McLachlan, Hugh	7	1	owner	7
5		j189	McLean, James	7	pt 2	owner	7
6		190	McLean, David	7	pt 2	owner	7
6		j191	McGugan, Donald	7	3	owner	7
2		j192	McKeez, Archibald	7	4	owner	7
8		j200	Milliken, John	7	7 pt 8	owner	7
7		201	Milliken, Samuel	7	9 pt 8	owner	7
9		j235	McLean, Allan	7	17	owner	6
6		j237	McKeen, Arthur	8	pt 1	owner	7
6		238	McIntosh, Donald	8	pt 1	owner	7
7		239	McCubbin, Daniel	8	pt 3	owner	7
7		j240	McCubbin, John	8	pt 3	owner	7
7		j241	McGregor, James	8	4	owner	7
7		j248	McPhee, Angus	8	pt 9	owner	7
on 7		j250	McDonald, Wm.	8	pt 11	tenant	7
on 7		j251	McDonald, John C.	8	pt 11	tenant	7
8		j257	McLeish, Alexander	9	2, 4, 5	owner	7
		j258	McLeish, John	9	B F 3	owner	7
		j259	McLeish, Lachlan	9	5	tenant	7
7		260	Moore, Donald	9	pt 5	owner	7
9		j261	McLean, Robert	9	6	owner	7
9		262	McLean, Peter	9	6	Farmer's son	7
9		j266	McGregor, Alex.	9	10	owner	7
		272	McCubbin, John	10	4	owner	11
14		j273	McKean, Peter	10	5	owner	7
6		j279	Munroe, Donald G.	10	10	owner	7
6		j280	McIntosh, Angus	11	3	owner	7
6		289	McKay, Kenneth jr	11	9	Farmer's son	7
6		290	McKay, Kenneth	11	9	owner	7
6		294	McDonald, John	12	3	Farmer's son	9
6		295	McDonald, Alex.	12	3	owner	9
6		602	McDonald, Alex. jr.	12	3	Farmer's son	9
6		j296	McDonald, George	12	4	owner	6
6		299	McPherson, Martin	12	pt 5	owner	9
6		j300	McDonald, James	12	n hf 5	owner	6
6		306	Moore, John H.	12	6	income	7
6		j502	McLean, Angus	C R	s hf 7	owner	9
11		503	McKillop, Neil	C R	n hf 7	owner	9
6		j504	McDonald, John	C R	s hf 8	owner	9
6		j505	McKinnon, John	C R	pt 8	owner	9
6		510	McLeod, Arch'd	C R	pt 10	owner	9
6		511	McLeod, Donald	C R	pt 10	Farmer's son	9
6		512	McLeod, John	C R	pt 10	Farmer's son	9
No 1 5		j513	McKinnon, Roderick	C R	pt 10	owner	9
		514	McLeod, Hector	C R	pt 10	owner	9
6		j 57	Perry, John	2	w hf 10	owner	6
6		j188	Pennington, Thomas	7	2	owner	7
6		198	Powell, Harry	7	pt 6	Farmer's son	7
er 6		j199	Powell, John	7	pt 6	owner	7
er 5		j233	Paden, Matthew	7	pt 16	owner	8
er 6		j234	Paden, Alexander	7	pt 16	owner	8

Lot	No. on Roll	NAME	Concession or Street	Lot	Other Description	P. O. Address
	87	Ross, Geo. M.	3	4	owner	6
	88	Ross, Wm. M.	3	4	Farmer's son	6
j	263	Reid, William	9	e hf 7	tenant	7
	365	Roberts, Michael	12	8	owner	9
j	135	Stewart, John	5	B F 1, 2	owner	7
j	207	Sandis, John	7	12	owner	8
j	208	Sandis, David	7	13	owner	8
	442	Singalar, Samson	8	pt 5	owner	7
j	297	Stewart, William	12	4 pt 5	tenant	5
j	500	Smith, Farquhat	C R	5	owner	7
j	175	Tweddle, Richard	6	9	owner	5
j	8	Woodward, Frank	1	5	tenant	6
j	14	Walter, David	1	10	owner	6
j	15	Walter, Hugh	1	10	owner	6
	117	Watson, William	4	2	owner	21
j	139	Wallace, Robert	5	5	owner	6
j	149	Wyatt, George	5	10	owner	5
j	168	Waters, James	6	B F 4, 5	owner	6
	174	Wilson, Donald	6	pt 7	owner	6
j	202	Wyatt, William	7	w hf 11	owner	8
j	204	Wyatt, Edward	7	10	owner	7
	205	Wyatt, Edward sr.	7	e h 11	owner	7
	236	Wardle, John	7	19	owner	6
j	254	Wyatt, Thomas	8	12	owner	7
j	268	Wells, Donald	9	12	tenant	7
	269	Wells, William	8	pt 10	owner	8
	274	Waters, Donald	10	6	owner	7
j	275	Waters, John, M. P. P.	10	7	owner	7
	278	Wyatt, Hugh	10	9	owner	15
j	286	Waters, William	11	7	owner	7
j	292	Waters, David	11	pt 10	tenant	6
j	302	Watson, Donald jr.	12	pt 7	tenant	9
j	303	Watson, James	12	pt 7	tenant	9
	304	Watson, Donald	12	7	owner	9
	507	Watson, Hugh	C B	pt 9	owner	9
j	2	Zavitz, Silas	1	2	owner	6

PART II.—Persons entitled to vote at Municipal elections only.

None.

PART III.—Persons entitled to vote at elections to the Legislative Assembly only.

None.

CADDONVILLE 18X71574 DE

J, D
Coun
list c
last r
electi
consti
Roll
also c
who a
hereb
errors
correc

O.
ress

6
6
7
9

7
8
8
7
5
7

5

6
6
6

21

6
5
6
6
8
7
6
7
7
7
8

7

7
15

7
6
9
9
9

6

only only.

CADONWIFQ18X7N54 OE

I, David Wyllie, Clerk of the Municipality of the township of E. Williams in the County of Middlesex, do hereby certify that parts one and three of the within list constitute a correct list for the year 1882 of all persons appearing by the last revised Assessment Roll, of the said Municipality, to be entitled to vote at elections for members of the Legislative Assembly, and that parts one and two constitute a correct list for the said year of all persons appearing by the said Roll to be entitled to vote at Municipal elections in said Municipality, and I do also certify that the aggregate number of names of persons upon the said list who are qualified to seive on juries is three hundred and seventeen (317), and I hereby call upon all electors to examine the said list, and if any omissions or other errors are found therein to take immediate proceedings to have the said errors corrected according to law.

Dated this 18th day of July, 1882.

DAVID WYLLIE,
Clerk of the aforesaid Municipality of East Williams,
Nairn P. O.

