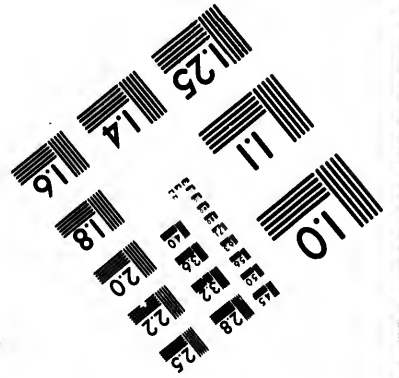




**IMAGE EVALUATION
TEST TARGET (MT-3)**



**Photographic
Sciences
Corporation**

23 WEST MAIN STREET
WEBSTER, N.Y. 14580
(716) 872-4503



**CIHM/ICMH
Microfiche
Series.**

**CIHM/ICMH
Collection de
microfiches.**



Canadian Institute for Historical Microreproductions / Institut canadien de microreproductions historiques



© 1985

Technical and Bibliographic Notes/Notes techniques et bibliographiques

The Institute has attempted to obtain the best original copy available for filming. Features of this copy which may be bibliographically unique, which may alter any of the images in the reproduction, or which may significantly change the usual method of filming, are checked below.

L'Institut a microfilmé le meilleur exemplaire qu'il lui a été possible de se procurer. Les détails de cet exemplaire qui sont peut-être uniques du point de vue bibliographique, qui peuvent modifier une image reproduite, ou qui peuvent exiger une modification dans la méthode normale de filmage sont indiqués ci-dessous.

- Coloured covers/
Couverture de couleur
- Covers damaged/
Couverture endommagée
- Covers restored and/or laminated/
Couverture restaurée et/ou pelliculée
- Cover title missing/
Le titre de couverture manque
- Coloured maps/
Cartes géographiques en couleur
- Coloured ink (i.e. other than blue or black)/
Encre de couleur (i.e. autre que bleue ou noire)
- Coloured plates and/or illustrations/
Planches et/ou illustrations en couleur
- Bound with other material/
Relié avec d'autres documents
- Tight binding may cause shadows or distortion along interior margin/
La reliure serrée peut causer de l'ombre ou de la distorsion le long de la marge intérieure
- Blank leaves added during restoration may appear within the text. Whenever possible, these have been omitted from filming/
Il se peut que certaines pages blanches ajoutées lors d'une restauration apparaissent dans le texte, mais, lorsque cela était possible, ces pages n'ont pas été filmées.
- Additional comments:/
Commentaires supplémentaires:

- Coloured pages/
Pages de couleur
- Pages damaged/
Pages endommagées
- Pages restored and/or laminated/
Pages restaurées et/ou pelliculées
- Pages discoloured, stained or foxed/
Pages décolorées, tachetées ou piquées
- Pages detached/
Pages détachées
- Showthrough/
Transparence
- Quality of print varies/
Qualité inégale de l'impression
- Includes supplementary material/
Comprend du matériel supplémentaire
- Only edition available/
Seule édition disponible
- Pages wholly or partially obscured by errata slips, tissues, etc., have been refilmed to ensure the best possible image/
Les pages totalement ou partiellement obscurcies par un feuillet d'errata, une pelure, etc., ont été filmées à nouveau de façon à obtenir la meilleure image possible.

This item is filmed at the reduction ratio checked below/
Ce document est filmé au taux de réduction indiqué ci-dessous.

10X	14X	18X	22X	26X	30X
<input type="checkbox"/>	<input type="checkbox"/>	<input type="checkbox"/>	<input checked="" type="checkbox"/>	<input type="checkbox"/>	<input type="checkbox"/>
12X	16X	20X	24X	28X	32X

The copy filmed here has been reproduced thanks to the generosity of:

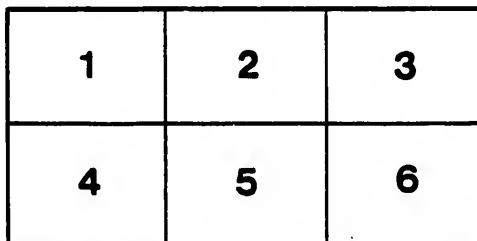
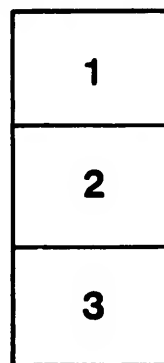
D. B. Weldon Library
University of Western Ontario
(Regional History Room)

The images appearing here are the best quality possible considering the condition and legibility of the original copy and in keeping with the filming contract specifications.

Original copies in printed paper covers are filmed beginning with the front cover and ending on the last page with a printed or illustrated impression, or the back cover when appropriate. All other original copies are filmed beginning on the first page with a printed or illustrated impression, and ending on the last page with a printed or illustrated impression.

The last recorded frame on each microfiche shall contain the symbol \rightarrow (meaning "CONTINUED"), or the symbol ∇ (meaning "END"), whichever applies.

Maps, plates, charts, etc., may be filmed at different reduction ratios. Those too large to be entirely included in one exposure are filmed beginning in the upper left hand corner, left to right and top to bottom, as many frames as required. The following diagrams illustrate the method:



L'exemplaire filmé fut reproduit grâce à la générosité de:

D. B. Weldon Library
University of Western Ontario
(Regional History Room)

Les images suivantes ont été reproduites avec le plus grand soin, compte tenu de la condition et de la netteté de l'exemplaire filmé, et en conformité avec les conditions du contrat de filmage.

Les exemplaires originaux dont la couverture en papier est imprimée sont filmés en commençant par le premier plat et en terminant soit par la dernière page qui comporte une empreinte d'impression ou d'illustration, soit par le second plat, selon le cas. Tous les autres exemplaires originaux sont filmés en commençant par la première page qui comporte une empreinte d'impression ou d'illustration et en terminant par la dernière page qui comporte une telle empreinte.

Un des symboles suivants apparaîtra sur la dernière image de chaque microfiche, selon le cas: le symbole \rightarrow signifie "A SUIVRE", le symbole ∇ signifie "FIN".

Les cartes, planches, tableaux, etc., peuvent être filmés à des taux de réduction différents. Lorsque le document est trop grand pour être reproduit en un seul cliché, il est filmé à partir de l'angle supérieur gauche, de gauche à droite, et de haut en bas, en prenant le nombre d'images nécessaire. Les diagrammes suivants illustrent la méthode.

778
By law 677
Brew

TOWNSHIP OF CHEATHAM

From April 26, 1897, to February 14, 1898

AUDITORS' REPORT FOR 1897.

N. N. SHEPLEY,

Surveyor

A. E. ROBINSON,

Clerk

CHEATHAM, ONT.

PRINTED BY W. J. BROWN, JOB AND BLOW PRINTING HOUSE.

1898

BY-LAWS

—OF THE—

Township of Raleigh

—PASSES—

From April 26, 1897, to February 14, 1898

—WITH—

AUDITORS' REPORT FOR 1897.

N. H. SHEPLEY,

Reeve.

A. E. ROBINSON,

Clerk.

CHATHAM, ONT. :

PLANET BOOK, JOB AND SHOW PRINTING HOUSE.

1898

INDEX TO BY-LAWS.

No.	PASSED
668—To change boundries of S. S. 5 and 12	April 26, 1897
669—Tile Drainage	April 26, 1897
670—No. 1 Government Drain	May 25, 1897
671—Tile Drainage	June 1, 1897
672—To appoint Inspectors of noxious weeds	June 1, 1897
673—To amend No. 659, Chinnick Drain	June 1, 1897
674—To appoint a member of B. of H.	June 28, 1897
675—Irwin Drain	June 28, 1897
676—To raise \$750 for S. S. No. 15	Aug. 11, 1897
677—Flook and Hinton Drain	Aug. 11, 1897
678—Four Rod Road Drain	Aug. 11, 1897
679—To open road 2nd and 3rd Concession	Aug. 23, 1897
680—To levy rates	Aug. 23, 1897
681—To borrow certain sums of money	Sept. 27, 1897
682—Moore and Larabee Drain	Oct. 18, 1897
683—Kersey Drain	Oct. 18, 1897
684—Symon Drain	Oct. 18, 1897
685—To amend No. 681	Nov. 1, 1897
686—Bell Drain	Nov. 15, 1897
687—To appoint Deputy Returning Officers	Nov. 15, 1897
688—Respecting office of Clerk	Jan. 10, 1898
689—To appoint Municipal Officers	Jan. 10, 1898
690—To appropriate certain sums of money	Feb. 14, 1898
691—To amend No. 636 S. L. Div.	Feb. 14, 1898
692—To appoint certain Municipal Officers	Feb. 14, 1898
693—To appoint Engineer, D. and W. C.	Feb. 14, 1898

BY-LAWS OF THE TOWNSHIP OF RALEIGH.

NO. 668—A BY-LAW

To alter the existing boundaries of School Section Nos. Five and Twelve in the Township of Raleigh.

WHEREAS certain ratepayers, the owners of the lands hereinafter described, have petitioned the Municipal Council of the township of Raleigh to detach the south half of Lot Number Twenty-two and the whole of Lot Number Twenty-four in the Third Concession E. B. L. of Raleigh from School Section Number Five and to attach the same to School Section Number Twelve.

And whereas the Secretary-Treasurer and Trustees of the said School Sections respectively have been duly notified of the proposed alterations. And whereas all persons interested have had an opportunity of being heard who desired to be so heard. And whereas all the provisions of The Public Schools Act have been duly complied with.

Therefore the said Municipal Council of the Township of Raleigh enacts as follows:—

1. The south half of Lot Twenty-two in the Third Concession E. B. L. is hereby detached from School Section Number Five and attached to School Section Number Twelve of Raleigh.

2. This By-law shall come into force and take effect on, from and after the Twenty-fifth day of December A. D. 1897.

Read a third time and passed this Twenty-sixth day of April A. D. 1897.

J. G. STEWART, Clerk.

(Seal.)

A. H. WHITE, Reeve.

BL-LAW NO. 669,

Municipality of Raleigh.

A BY-LAW to impose a special drainage rate upon west half Lot No. 147 in the Talbot Road Range.

Passed 26th April, 1897.

WHEREAS Frank Hughson, the owner of west half Lot 147 in the Talbot Road Range of this Township, applied under the provisions of the Act respecting Tile, Stone and Timber Drainage Debentures for a loan to be made to him for the purpose of draining the said land;

And whereas the Municipal Council has, upon his said application,

loaned the said Frank Hughson the sum of one hundred dollars, to be repaid with interest by means of the rate hereinafter imposed:

Be it therefore enacted by the said Municipal Council of the said Township of Raleigh that an annual rate of seven dollars and thirty-six cents is hereby imposed upon the said land for a period of twenty years, such rate to be levied and collected at the same time and manner as ordinary taxes are levied and collected.

J. G. STEWART, Township Clerk. (Seal)

A. H. WHITE, Reeve

Certified a true copy.

J. G. STEWART, Clerk.

NO. 670—A BY-LAW

To provide for the repair, improvement and maintenance of Drainage Works, known as the Government Drain Number One, in the Township of Raleigh, in the County of Kent, and for borrowing on the credit of the Municipality, the sum of \$5647.95 for completing the same.

Provisionally adopted the 11th day of January, A. D., 1897.

WHEREAS, Government Drain Number One is a drainage work originally constructed under the provisions of Acts then in force respecting drainage by local assessment.

And whereas certain owners of lands assessed for the said drainage works have given notice that their lands are injuriously affected by the present condition of the said drain, and asking that the same be deepened and otherwise improved.

And whereas it was deemed expedient for the better maintenance of the said drain, and to prevent damage to lands and roads, to repair, enlarge or otherwise improve the said drain, and with that object the Council of the said Township of Raleigh appoint W. G. McGeorge, O. L. S., (being a person competent for such purpose) to examine and report upon the same.

And whereas, the said Council has procured such examination to be made by the said W. G. McGeorge, O. L. S., of the said drain, and of the area affected by the proposed work, and of the lands and roads liable to assessment therefor under The Drainage Act, 1894, and amendments thereto; and has procured plans, specifications and estimates of the said drainage work proposed to be made by the said W. G. McGeorge, and an assessment to be made by him of the lands and roads to be benefited by such drainage work, and of other lands and roads liable for contribution thereto, stating as nearly as he can, the proportion of benefit, outlet liability and injuring liability which, in his opinion, will be derived or incurred in

I estimate the cost of the work as follows, beginning at the head of the drain:

From stake 423 to stake 410, a distance of 77 rods, at 60c. per rod..	\$ 46 20
From stake 410 to stake 400, a distance of 60 rods, at 75c. per rod..	45 00
From stake 400 to stake 390, a distance of 60 rods, at 90c. per rod..	54 00
From stake 390 to stake 380, a distance of 60 rods, at \$1.20 per rod..	72 00
From stake 380 to stake 370, a distance of 60 rods, at \$1.20 per rod..	72 00
From stake 370 to stake 360, a distance of 60 rods, at 90c. per rod..	54 00
From stake 360 to stake 350, a distance of 60 rods, at 80c. per rod..	48 00
From stake 350 to stake 340, a distance of 60 rods, at \$1.00 per rod..	60 00
From stake 340 to stake 330, a distance of 60 rods, at 85c. per rod..	51 00
From stake 330 to stake 320, a distance of 60 rods, at 75c. per rod..	45 00
From stake 320 to stake 310, a distance of 60 rods, at 95c. per rod..	57 00
From stake 310 to stake 300, a distance of 60 rods, at 80c. per rod..	48 00
From stake 300 to stake 290, a distance of 60 rods, at 75c. per rod..	45 00
From stake 290 to stake 280, a distance of 60 rods, at 75c. per rod..	45 00
From stake 252 to stake 240, a distance of 72 rods, at \$1.50 per rod..	108 00
From stake 240 to stake 230, a distance of 60 rods, at \$1.75 per rod..	105 00
From stake 230 to stake 220, a distance of 60 rods, at \$1.75 per rod..	105 00
From stake 220 to stake 210, a distance of 60 rods, at \$1.75 per rod..	105 00
From stake 210 to stake 200, a distance of 60 rods, at \$1.25 per rod..	75 00
From stake 200 to stake 190, a distance of 60 rods, at \$1.50 per rod..	90 00
From stake 190 to stake 180, a distance of 60 rods, at \$2.50 per rod..	150 00
From stake 180 to stake 170, a distance of 60 rods, at \$2.00 per rod..	120 00
From stake 170 to stake 160, a distance of 60 rods, at \$1.25 per rod..	75 00
From stake 160 to stake 150, a distance of 60 rods, at \$1.00 per rod..	60 00
From stake 150 to stake 140, a distance of 60 rods, at \$1.00 per rod..	60 00
From stake 140 to stake 130, a distance of 60 rods, at \$1.10 per rod..	66 00
From stake 130 to stake 120, a distance of 60 rods, at 75c. per rod..	45 00
From stake 120 to stake 110, a distance of 60 rods, at \$1.00 per rod..	60 00
From stake 110 to stake 100, a distance of 60 rods, at \$1.00 per rod..	60 00
From stake 100 to stake 90, a distance of 60 rods, at 90c. per rod..	54 00
From stake 90 to stake 80, a distance of 60 rods, at 90c. per rod..	54 00
From stake 80 to stake 70, a distance of 60 rods, at \$1.20 per rod..	72 00
From stake 70 to stake 60, a distance of 60 rods, at \$7.00 per rod..	420 00
From stake 60 to stake 50, a distance of 60 rods, at \$7.40 per rod..	444 00
From stake 50 to stake 40, a distance of 60 rods, at \$8.00 per rod..	480 00
From stake 40 to stake 30, a distance of 60 rods, at \$7.00 per rod..	420 00
From stake 30 to stake 20, a distance of 60 rods, at \$6.50 per rod..	390 00
From stake 20 to stake 10, a distance of 60 rods, at \$5.50 per rod..	330 00
From stake 10 to stake 0, a distance of 60 rods, at \$5.00 per rod..	300 00

Making for earth work \$4990 20 \$4990 20

Bridges under sub section 1 of section 9 of the Drainage Act, 1894 :

Bridge at road, Cons. "A" and 7 \$ 125 00

Bridge at road, Cons. 6 and 7 125 00

Each charged half to drain and half to Municipality \$ 250 00 \$ 250 00

Survey, plans, estimates and report 89 75

Assistants in survey 15 00

Letting and superintending 100 00

Publishing By-law 150 00

Clerk's fees, say 50 00

Registering By-law and debentures 3 00

\$ 407 75 \$ 407 75

Making a total of \$5647 95

This sum I assess in the annexed schedule on the lands, and roads and railroads benefited and using the drain as an outlet.

I have the honor to be,

Gentlemen,

Your obedient servant,

W. G. McGEORGE.

And whereas, the said Council are of opinion that the work so reported on by the Engineer is necessary and desirable.

Be it therefore enacted by the said Municipal Council of the said Township of Raleigh, pursuant to the provisions of "The Drainage Act, 1894," and amendments thereto.

1. That the said report, plans and estimates be adopted, and the said drain and the works connected inewith be made and constructed in accordance therewith.

2. That the Reeve of the said Township may borrow, on the credit of the Corporation of the said Township of Raleigh, the sum of Five Thousand, Six Hundred and Forty-seven Dollars and Ninety-five Cents, being the funds necessary for the work, and may issue debentures of the Corporation for that amount and interest, in sums of not less than Fifty Dollars each, payable within ten years from the date thereof with interest at the rate of five per centum per annum, that is to say, in ten consecutive annual payments, to be of such amount that the aggregate amount payable for principal and interest in any year shall be equal as nearly as may be to the amount payable for principal and interest during each of the other years of such period of ten years; such debentures to be made payable at the Branch of the Canadian Bank of Commerce, in the Town of Chatham.

3. That for the purpose of paying the sum of \$1682.47, being the amount charged against the said lands for benefit, and the sum of \$3381.77 being the amount charged against the said lands for outlet liability, apart from lands and roads belonging to or controlled by the Municipality, and to cover interest thereon for ten years at the rate of five per centum per annum, the following special rates, over and above all other rates, shall be assessed and levied (in the same manner and at the same time as taxes are levied), upon the undermentioned lots and parts of lots, and the amount of the said special rates and interest assessed as aforesaid against each lot or part of lot respectively, shall be divided into ten equal parts, and one such part shall be assessed and levied as aforesaid, in each year for ten years, after the final passing of this By-law, during which the said debentures have to run:

SCHEDULE of Assessment on Lands and Roads in the Township of Raleigh for the repair and improvement of Government Drain Number One in Raleigh, South of the Raleigh Plains Drain.

Concession.	Lot or Part of Lot.	Acres.	Assessed Owner	Value of Benefit.	Value of Outlet Liability.	To cover Interest for 10 years at 5 per cent.	Total Special Rate.	Accrual Assessment during each year for 10 years.
Talbot Rd R/Ge	W hf n hf.....141	50	S. J. Pardo..	to pay	19 84	5 86	25 70	2 57
"	E hf e hf.....142	50	"		9 92	2 88	12 80	1 28
"	W hf e hf.....142	50	J W Little....		9 92	2 88	12 80	1 28
"	E hf w hf.....142	50	W Stover.....		9 92	2 88	12 80	1 28
"	W hf w hf.....142	50	W Stover.....		9 92	2 88	12 80	1 28
"	W hf.....143	100	W Crawford..		19 84	5 86	25 70	2 57
"	E hf.....143	100	W Stover.....	to pay	19 84	5 86	25 70	2 57
"	N 2-3.....144	133 1/2	Geo. Colby....		39 70	11 70	51 40	5 14
"	N 2-3 e hf.....145	66 1/2	Mrs. D Taylor.		19 84	5 86	25 70	2 57
"	W hf w hf.....148	50	P Toll.....		6 98	2 02	9 00	92
"	E hf e hf.....149	50	"		6 98	2 02	9 00	90
"	W hf e hf.....149	50	C. Toll.....		6 98	2 02	9 00	90
"	E hf w hf.....149	50	"		6 98	2 02	9 00	90
"	W hf w hf.....149	50	D Toll.....		6 98	2 02	9 00	90
"	E hf.....150	100	"		13 96	4 14	18 10	1 81
"	W hf.....150	100	M Toll.....		13 96	4 14	18 10	1 81
"	E hf.....151	100	D H Taylor		13 06	4 14	18 10	1 81
"	W 9a s 52a.....15	9	G Pike.....		8 31	2 49	10 80	1 08
"	E 3a s 52a.....15	43	Mrs. A Stover		8 31	2 49	10 80	1 08
"	W 1/2 n 100a.....15	75	J Sullivan....		19 90	5 90	25 80	2 58
"	E 52a.....14	52	T L Pardo, jr		20 65	6 05	26 70	2 67
"	W 75a.....14	75	J Pike.....		29 68	8 72	38 40	3 84
"	Mrs. Freeman's 15a.....13	15	Mrs. C Freeman	7 00	6 94	4 10	18 10	1 81
"	E Mrs. Freeman's 15a.....13	70	Mrs. E Freeman	40 00	32 30	21 50	93 80	9 38
"	E 60a.....12	60	J Pepper.....	35 00	27 70	18 50	81 20	8 12

Concession	Lot or Part of Lot	Acres	Assessed Owner	Value of Benefit	Value of Outlet Liability	To cover Interest for 10 years at 5 per cent	Total Special Rate	Annual Assessment during each year for 10 years
15	W 9a	12	C Bavin	\$ 5 00	4 16	2 74	\$ 11 90	1 19
"	"	11	"		7 83	2 27	10 10	1 01
"	"	40	A Sagec		5 23	1 57	6 80	6 80
"	"	27	H Gill		3 30	1 00	4 30	4 30
14	S hf	9	W H Pardo		19 85	5 85	25 70	2 57
"	Ex Ry n hf	15	A Byram		38 45	11 35	49 80	4 98
"	S hf pt e of Road	96 85-100	Mrs C Freeman		18 95	5 55	24 50	2 45
"	N hf pt e of Road	47 1/2	G McKay		15 88	4 72	20 60	2 08
"	S hf pt w of Road	14	Mrs C Freeman		21 04	6 16	27 20	2 72
"	S 25a pt n hf w of Road	14	G Thomas		9 92	2 88	12 80	1 28
"	N 31a pt n hf w of Road	31	W H Pardo		12 30	3 60	15 90	1 59
"	E hf s hf	53	"	28 00	22 15	14 75	64 90	6 49
"	W hf s hf	50	Jno Pepper	55 00	22 15	22 75	99 90	9 99
"	N hf	13	W H Pardo	83 00	41 54	36 76	161 30	16 13
"	S 1/2 s hf	100	N Mills	55 00	33 23	26 07	114 30	11 43
"	N hf n hf s hf	75	W Lancaster	18 00	11 08	8 62	37 70	3 77
"	N hf	12	"	77 00	41 54	34 96	153 50	15 35
"	S 1/2 s hf	100	N Mills		14 54	4 26	18 80	1 88
"	W hf n hf	11	Jno Peet		2 90	2 90	12 60	1 26
"	N qr w hf s hf	50	J H Stephens		2 42	3 59	3 10	3 10
"	E hf n 1/2	12 1/2	W Wright		12 11	2 90	12 00	1 26
"	S hf s hf	62 1/2	T Clayton		9 70	2 90	12 60	1 26
"	N hf n hf	50	J H Stephens		9 70	2 90	12 60	1 26
"	S hf n hf	10	Jos Busse		9 70	2 90	12 60	1 26
"	N 47a n hf	50	Jno Peet		9 11	2 69	11 80	1 18
"	S hf s hf s hf	10	Jno Peet		4 85	1 45	6 30	6 30
"	N hf s hf s hf	9	H Larabee		4 85	1 45	6 30	6 30
"	S hf n hf	25	E Bloomfield		9 70	2 90	12 60	1 26
"	"	50	"		9 70	2 90	12 60	1 26

Concession.	Lot or Part of Lot.	Acre.	Assessed Owner	Value of Benefit	Value of Outlet Liability	Value of Improvements	To cover Interest for 10 years at 5 per cent.	Total Special Rate.	Annual Assessment during each year for 10 years.
13	Ex Ry n hf n hf. 10	47 97-100	Mrs C Johnson.	9 36	2 76	12 00	1 20
"	J Middleton's 4s hf. 9	46	W Wright	8 78	2 22	7 00	1 10
"	Ex Middleton's 4s hf s hf. 9	50	Is Connor	9 70	2 30	11 50	1 35
"	N hf s hf. 9	19 1/2	Mrs W Hooper	3 76	1 04	12 60	1 26
"	Ex Ry w 1-5 n hf. 9	76 1/2	Is Connor	15 03	4 37	4 80	1 48
"	Ex Ry e 4-5 n hf. 8	50	J Marriott	9 70	2 90	19 40	1 94
"	E hf s hf. 8	25	A Kay	4 85	1 45	12 60	1 26
"	E hf w hf s hf. 8	25	J Marriott	4 85	1 45	6 30	6 30
"	W hf w hf s hf. 8	25	J Marriott	4 85	1 45	6 30	6 30
"	Ex Ry e hf e hf n hf. 8	24 20-100	R Grosse	4 69	1 41	6 10	6 10
"	Ex Ry w 1/2 n hf. 8	74 12-100	J Cleland	14 33	4 28	18 80	1 88
"	J Houston's 3 1/2 s hf s hf. 7	35	J Houston	6 79	2 01	8 80	8 80
"	A Johnson's 1 1/2 s hf s hf. 7	15	A Johnson	2 91	2 89	3 80	3 80
"	W hf s hf. 7	50	J Houston	7 70	2 90	12 60	1 26
"	E 7 1/2 n hf. 7	7 1/2	"	1 46	44	1 00	1 00
"	W 9 1/2 n hf. 7	9 1/2	"	17 93	5 37	23 20	2 32
"	W hf s hf. 16	50	P Broadbent	5 08	1 42	6 50	6 50
12	W hf n hf. 16	50	Mrs Dixon	5 08	1 42	6 50	6 50
"	S hf. 15	100	G Bennett	24 93	7 37	32 30	3 23
"	E hf n hf. 15	50	"	5 08	1 42	6 50	6 50
"	Ex Rd w hf n hf. 15	49	W Bump	19 45	5 75	25 20	2 52
"	Ex Rd s hf s hf. 14	48	"	19 06	5 64	24 70	2 47
"	Ex Rd n hf s hf. 14	49	G Bump	19 45	5 75	25 20	2 52
"	E Rd n hf. 14	97	A Fardo.	38 50	11 40	49 90	4 90
"	S hf s hf. 13	50	W Bump	23 16	16 84	74 00	7 40
"	N hf s hf. 13	50	G Bump	21 23	16 57	73 80	7 28
"	A B'ent's 1 n hf. 13	1	A Broadbent	40 60	10 40	50 00	5 00
"	Ex A B'ent's 1 n hf. 13	99	J Robinson	30 00	20 88	91 50	9 15

Ex Rd n hf s hf	14	19 45	5 75	25 20	2 52
E Rd n hf	14	38 90	11 40	49 00	4 90
S hf s hf	13	23 10	16 84	74 00	7 40
N hf s hf	13	21 23	16 57	72 80	7 28
A B'ent's 1s n hf	13	40	10	50	05
Ex A B'ent's 1s n hf	13	40 62	20 83	91 50	9 15

Concession.	Lot or Part of Lot.	Acres.	Assessed Owner	Value of Benefit.	Value of Outlet Liability.	Value of Injuring Liability.	To cover Interest for 10 years at 5 per cent.	Total Special Rate.	Annual Assessment during each year for 10 years.
12	E hf s hf	50	A Broadbent.	\$ 15 00	21 23	36 23	10 67	46 90	4 69
"	W hf s hf	50	Mrs. E Parker.	20 00	10 15		8 85	39 00	3 90
"	N hf	100	A Broadbent.	10 00	20 31	30 31	8 99	39 30	3 93
"	E hf s hf	50	A Broadbent.		9 70		2 90	12 60	1 26
"	W hf s hf	50	T Brady.		9 70		2 90	12 60	1 26
"	Ex ch. plot e 9-10 n hf	89	Jao Roe.		17 25		5 05	22 30	2 23
"	Church plot	1			17 25		5 05	22 30	2 23
"	W 10s n hf	10	T Brady.		1 94		50	2 50	25
"	T. Brady's 184s	10	"		35 67		10 53	46 20	4 62
"	Sub-division of lot 10								
"	J. H. Gilhuly's 5s block	5	J H Gilhuly		97		88	1 25	1 25
"	Sub-plot	2	Thos Scott		40		10	50	090
"	"	1	J Gilhuly		22		6	28	028
"	"	3	Thos Scott		12		4	16	016
"	"	4	I Thomas		20		6	26	026
"	"	5	I Hancock		20		6	26	026
"	"	6	School plot		20		6	26	026
"	"	7	Mrs J W Hooley		30		8	38	038
"	"	8	J H Gilhuly		11		3	14	014
"	"	9	"		11		3	14	014
"	"	10	"		11		3	14	014
"	"	11	"		11		3	14	014
"	"	12	"		11		3	14	014
"	"	13	"		11		3	14	014
"	"	14	A Kay		11		3	14	014
"	"	15	"		11		3	14	014
"	"	16	"		11		3	14	014
"	"	17	"		11		3	14	014

Concession.	Lot or Part of Lot.	Acres.	Assessed Owner	Value of Benefit.	Value of Outlet Liability.	Value of Injuries Liability.	To cover Interest for 10 years at 5 per cent.	Total Special Rate.	Annual Assessment during each year for 10 years.
12	Sub-lot 18	1	A Kay		11	9	38	14	014
"	" 19	1	J Hancock		11	9	38	14	014
"	" 20	1	"		11	9	38	14	014
"	" 21	1	"		11	9	38	14	014
"	" 22	1	"		11	9	38	14	014
"	" 23	1	"		11	9	38	14	014
"	S. hf.	103	T Brady		19 40	19 40	5 70	25 10	25 10
"	Sub-division of lot 9	1-5	J Gilhula		5	5	1	6	006
"	Sub lot 1	1-5	"		5	5	1	6	006
"	Sub. of lot 9	1-5	"		5	5	1	6	006
"	Sub-lot 3	1-5	J W Tompkins		5	5	1	6	006
"	"	1-5	"		5	5	1	6	006
"	"	1-5	"		5	5	1	6	006
"	"	1-5	J B Burk		5	5	1	6	006
"	"	1-5	J H Gilhula		5	5	1	6	006
"	"	1-5	"		5	5	1	6	006
"	"	1-5	"		5	5	1	6	006
"	"	1-5	"		5	5	1	6	006
"	"	1-5	J Gilhula		5	5	1	6	006
"	"	1-5	"		5	5	1	6	006
"	"	1-5	"		5	5	1	6	006
"	"	1-5	"		5	5	1	6	006
"	"	1-5	"		5	5	1	6	006
"	"	1-5	"		5	5	1	6	006
"	"	1-5	"		5	5	1	6	006
"	"	1-5	"		5	5	1	6	006
"	"	1-5	"		5	5	1	6	006
"	"	1-5	"		5	5	1	6	006
"	"	1-5	"		5	5	1	6	006
"	"	1-5	"		5	5	1	6	006
"	"	1-5	"		5	5	1	6	006

Concession	Lot or Part of Lot	Acres	Assessed Owner	Value of Benefit	Value of Outlet Liability	Value of Injury	To cover interest for 10 years at 5 per cent.	Total Special Rate	Annual Assessment during each year for 10 years
12	Sub-lot 20	1.5	J. Gibbals	006
"	" 21	1.5	"	006
"	" 22	1.5	"	006
"	" 23	1.5	"	006
"	" 24	1.5	"	006
"	" 25	1.5	"	006
"	" 26	1.5	"	006
"	" 27	4.5	"	000
"	" 28	1.5	"	006
"	" 29	1.5	"	006
"	" 30	1.5	"	006
"	" 31	1.5	"	006
"	Sub-division of lot 9								
"	Sub-lot 32	1.5	"	006
"	" 33	1.5	"	006
"	" 34	1.5	"	006
"	" 35	1.5	"	006
"	" 36	1.5	"	006
"	" 37	1.5	"	006
"	" 38	1.5	"	006
"	" 39	4.5	"	000
"	" 40	1.5	"	006
"	" 41	1.5	"	006
"	" 42	1.5	"	006
"	" 43	1.5	"	006
"	" 44	1.5	"	006
"	" 45	1.5	"	006
"	" 46	1.5	"	006

Concession.	Lot or Part of Lot.	Acres.	Assessed Owner	Value of Benefit.	Value of Outlet Liability.	Value of Injuring Liability	To cover Interest for 10 years at 5 per cent.	Total Special Rate.	Annual Assessment during each year for 10 years.
12	Sub-lot.....	47	J Gilhula.....
"	Ex sub-lots e hf n hf.....	1-5	"	7 18	2 12	9 30	93 000
"	W hf n hf.....	37	J Hill.....	9 70	2 90	12 60	1 26
"	E hf s hf.....	50	J H Gilhuly.....	9 70	2 00	12 60	1 26
"	Ex Ry w hf s hf.....	48 82-100	J Houston.....	9 47	2 83	12 30	1 33
"	E hf n hf.....	50	F Haatter.....	9 70	2 90	12 60	1 26
"	W hf n hf.....	50	W Graham.....	9 70	2 90	12 60	1 26
"	Ex Ry s hf.....	96 84-100	M Ryan.....	8 79	5 51	24 30	2 43
"	E hf n hf.....	7	E Gillam.....	9 70	2 90	12 60	1 26
"	E 6oa n hf.....	60	W King.....	11 64	3 46	15 10	1 51
"	W hf n hf.....	7	E Gillam.....	9 70	2 90	12 60	1 26
"	W 75e w hf.....	75	S Seaman.....	7 72	2 28	12 60	1 26
"	Ex T Hail plot w hf.....	16	J Bennett.....	10 11	2 99	13 10	1 31
11	Town Hall plot.....	99	Municipality.....	5	1	6	006
"	E hf.....	1	S Bennett.....	10 17	3 03	13 20	1 32
"	S hf.....	100	J Goulet.....	40 09	12 01	52 70	5 27
"	E hf n hf.....	50	T D Irving.....	15 34	As asse'd by Ct Rn	4 46	19 80	1 98
"	E hf w hf n hf.....	25	J R Irving.....	10 17	3 03	13 20	1 32
"	W hf w hf n hf.....	25	T Wallace.....	10 17	3 03	13 20	1 32
"	E hf s hf.....	50	Mrs J Hunter.....	18 46	5 95	26 30	2 63
"	W hf s hf.....	50	Mrs W H White.....	18 00	20 31	11 39	49 60	4 96
"	E hf n hf.....	50	P Gleason.....	33 00	25 09	14 31	63 00	6 30
"	W hf n hf.....	50	"	45 00	21 53	19 57	85 80	8 58
"	S hf.....	100	A Broadbent.....	19 40	5 70	25 10	2 51
"	E hf n hf.....	50	Mrs H Drane.....	30 00	21 23	15 07	60 30	6 30

"	E ar s hf	50	Mrs J Hunter	18 46	20 35	5 95	26 30	2 63
"	W hf s hf	50	Mrs W H White	30 31	38 31	11 29	49 00	4 96
"	E hf n hf	50	P Gleason	15 09	33 00	14 31	63 00	6 30
"	W hf n hf	50	"	21 23	45 00	19 57	85 80	8 58
"	S hf	100	A Broadbent	19 43	30 00	5 70	25 10	2 51
"	E hf n hf	50	Mrs H Drane	21 23	30 00	5 07	66 30	6 21

Concession.	Lot or Part of Lot.	Acres.	Assessed Owner	Value of Benefit	Value of Outlet Liability	As Amended by Court of Revision	To cover Interest for 10 years at 5 per cent.	Total Special Rate.	Annual Assessment during each year for 10 years
11	W hf n hf	50	Mrs G H Doleen	2 00	9 70	11 70	3 40	15 10	1 51
"	S hf	100	Jno Roe	19 40	5 70	25 10	2 51
"	E hf n hf	50	Mrs T Boyes	9 70	2 90	12 60	1 26
"	W hf n hf	50	J Houston	9 70	2 90	12 60	1 26
"	Ex (a b c) s hf	914	J Gilhula	17 69	5 21	22 90	2 29
"	(a) Mrs Hatter's 4a s hf	4	Mrs N Hatter	15 78	25	1 03	103
"	(b) Mrs Echlin's 3/4 s hf	2	Mrs D C Echlin	15 78	5	1 03	103
"	(c) Old Mill site	4	J A Bennett	19 40	25	1 03	103
"	N hf	100	T Brady	19 40	5 70	25 10	2 51
"	Church plot e cor	4	18 61	25	1 03	103
"	Ex church plot s hf	96	Rev W King et c	18 61	5 49	24 10	2 41
"	N hf n hf	50	J E Bennett	9 70	2 90	12 60	1 26
"	S hf n hf	50	Or. Bennett	9 70	2 90	12 60	1 26
"	E hf s hf	50	I Morris	9 70	2 90	12 60	1 26
"	W hf s hf	50	"	9 70	2 90	12 60	1 26
"	E 3/4 n hf	8	J Ross	14 55	4 25	18 80	1 88
"	W 1/4 n hf	75	P Gleason	4 85	1 45	6 30	63
"	E hf s hf	25	A Best	9 70	2 90	12 60	1 26
"	W hf s hf	50	R Graham	9 70	2 90	12 60	1 26
"	E hf e hf n hf	25	G McKay	4 85	1 45	6 30	63

Concession.	Lot or Part of Lot.	Acres.	Assessed Owner	Value of Benefit	Value of Outlet Liability.	To cover Inter-est for 10 years at 5 per cent.	Total Special Rate.	Annual Assessment during each year for 10 years.
11	W h e h n hf	7	S L Wellwood.	4 85	1 45	6 30	63
"	W hf n hf	7	W Pratt.	9 70	4 37	12 60	1 26
"	S hf	100	Jos Randall.	14 93	5 70	19 30	1 93
"	N hf	6	S L Wellwood.	19 40	1 45	25 10	2 51
"	N hf s hf	5	"	4 85	1 45	6 30	63
"	S hf n hf	5	"	4 85	1 45	6 30	63
"	N hf n hf	5	"	4 85	1 45	6 30	63
10	W 3-5 s hf	40	W Sales.	4 06	2 94	5 30	53
"	S hf	100	D Ross.	10 16	2 94	13 10	1 31
"	N hf	100	J Waddick	10 16	2 94	13 10	1 31
"	E hf s hf	15	A Bump	5 08	1 52	6 60	66
"	W hf s hf	14	W Guy.	20 32	5 98	26 30	2 63
"	N hf	50	A H White.	10 16	2 94	13 10	1 31
"	S hf s hf	14	D Hackett.	18 00	20 32	11 28	49 60	4 96
"	S hf n hf s hf	13	D Hackett.	19 00	10 16	8 64	37 80	3 78
"	N hf n hf s hf	13	W Guy.	19 00	10 16	8 64	37 80	3 78
"	S hf n hf	13	T Brady.	38 00	18 46	16 64	73 10	7 31
"	N hf n hf	50	J Houston.	38 00	16 46	16 64	70 50	7 05
"	S hf	100	"	10 50	27 69	11 31	49 50	4 95
"	E hf n hf	12	"	1 85	55	2 40	24
"	W hf n hf	12	J Atkinson	9 70	2 90	12 60	1 26
"	E hf e hf s hf	11	J Smith.	4 85	1 45	6 30	63
"	W 3-4 s hf	25	G McKay.	14 54	4 26	18 30	1 88
"	E hf n hf	11	J Houston.	9 70	2 90	12 60	1 26
"	E hf w hf n hf	11	"	4 85	1 45	6 30	63
"	W hf w hf n hf	11	Mrs Malogue.	4 85	1 45	6 30	63
"	S hf	10	Mrs Ward.	19 38	5 72	25 10	2 51
"	S 4-10 n hf	10	Jno Roe.	7 75	2 25	10 00	1 00
"	S 1-3 n 6-10 n hf	10	W H Garrell.	3 87	1 13	5 00	5 00
"	N 4-10 n hf	10	G Coleridge	7 75	2 25	10 00	1 00

10	W n w n h f	25	Mrs Malogue	4 85				1 45	6 30	63
"	S h f	100	Mrs Ward	19 38				1 45	6 30	63
"	S 4-10 n h f	40	Jno Roe	7 75				2 25	10 00	1 00
"	S 1-3 n 6-10 n h f	20	W H Garrall	3 87				1 13	5 00	1 00
"	N 4-10 n h f	40	G Coleridge	7 75				2 25	10 00	1 00

Concession	Lot or Part of Lot	Acres	Assessed Owner	Value of Benefit	Value of Outlet Liability	As Amended by Court of Revision	To cover Interest for 10 years at 5 per cent	Total Special Rate	Annual Assessment during each year for 10 years
10	E h f s h f	25	I Dillon	4 85	4 85		1 45	6 30	63
"	W h f s h f	25	S Toyer	4 85	4 85		1 45	6 30	63
"	U Simms i a s h f n h f s h f	1	U Simms	20	20		5	25	025
"	Ex Simms i a s h f n h f s h f	24	I Dillon	4 66	4 66		1 34	6 00	60
"	N h f n h f s h f	25	T Brady	4 85	4 85		1 45	6 30	63
"	S 2-5 h f n h f	20	"	4 85	4 85		1 45	6 30	63
"	N 3-5 h f n h f	30	"	5 82	5 82		1 68	7 50	75
"	N h f n h f	50	"	9 70	9 70		2 90	12 00	1 20
"	E h f s h f	50	Jas Ross	9 70	9 70		2 90	12 00	1 20
"	E h f w h f s h f	25	R McKay	4 85	4 85		1 45	6 30	63
"	W h f w h f s h f	25	J N Morris	4 85	4 85		1 45	6 30	63
"	N h f	100	Juliet Doo	14 55	14 55	19 40	5 70	25 10	2 51
"	E h f s h f	50	J N Morris	4 85	4 85		1 45	6 30	63
"	W h f s h f	50	G Taylor	4 85	4 85	9 70	2 90	12 00	1 20
"	E 3-5 e h f n h f	20	Jno Lee	5 82	5 82		1 68	7 50	75
"	W 2-5 e h f n h f	30	M Washington	3 88	3 88		1 12	5 00	50
"	W h f n h f	50	J Robinson	4 85	4 85	9 70	2 90	12 00	1 20
"	E h f s h f	50	Barfoot est	2 71	2 71		2 24	9 80	98
"	W h f s h f	50	W Thomas	4 85	4 85	7 56	1 45	6 30	63
9	Ex C S R e h f s h f	48	R Horne	4 88	4 88		1 42	6 30	63
"	Ex C S R w h f s h f	49 1/2	Jas Eaves	5 93	5 93		1 47	6 50	65
"	Ex C S R n h f	98	J L Doyle	9 94	9 94		2 96	12 00	1 20
"	S h f	100	J J Doyle, jr	10 15	10 15		2 95	13 10	1 31
"	E C S R e h f e h f n h f	24	Cath. Dillon	2 44	2 44		76	3 20	3 20

Concession.	Lot or Part of Lot.	Acres.	Assessed Owner	Value of Benefit.	Value of Outlet Liability	As Amended by Court of Revision.	To cover Interest for 10 years at 5 per cent.	Total Special Rate.	Annual Assessment during each year for 10 years.
9	Ex C S R w 3-4 n hf	14	L Waddick	7 31	7 31	\$ 2 19	9 50	\$ 95
"	S hf s hf	50	H McGregor	38 00	14 77	15 53	68 30	6 83
"	N hf s hf	13	L L Doyle	38 00	12 92	14 98	65 90	6 59
"	Ex C S R e hf n hf	47	L L Doyle	37 00	4 85	12 35	54 20	5 42
"	Ex C S R w hf n hf	47	T Wallace	37 00	11 08	14 12	62 20	6 22
"	S hf	100	J Houston	19 38	19 38	5 72	25 10	2 51
"	E hf n hf	50	I Howland	9 70	2 90	12 60	1 26
"	W hf n hf	50	W Higgins	9 70	2 90	12 60	1 26
"	E hf s hf	50	S Givens	9 70	2 90	12 60	1 26
"	T Stone's 2 1/2 a w hf s hf	2 1/2	Thos Stone	51	15	66	6 66
"	Ex T Stone's 2 1/2 a w hf s hf	47 1/2	S Hitchcock	9 21	2 69	11 90	1 19
"	E hf n hf	50	T Wallace	9 70	2 90	12 60	1 26
"	W hf n hf	50	S Hitchcock, jr.	9 70	2 90	12 60	1 26
"	E 2-5 s hf s hf	10	J Houston	3 88	1 12	5 00	50
"	R 1-3 w 3-5 s hf	10	E Henderson	1 85	55	2 40	24
"	W 2-5 s hf s hf	20	J Houston	3 88	1 12	5 00	50
"	N hf s hf	10	Thos Stone	9 70	2 90	12 60	1 26
"	S hf n hf	10	T Brady	9 70	2 90	12 60	1 26
"	N hf n hf	50	G Wilcoxson	9 70	2 90	12 60	1 26
"	L Carter's 7 1/2 a hf s hf	7 1/2	J Smith	1 46	44	1 90	19
"	J Houston's 3 a hf s hf	3	J Houston	10	3	13	0 13
"	J Houston's 30 a hf s hf	39	S Naby	7 56	2 24	9 80	98
"	S Naby's 3 a hf s hf	3	C Martin	59	17	76	0 76
"	C Martin's 1 a hf s hf	1	J Houston	20	6	26	0 26
"	N hf s hf	50	J Houston	9 70	2 90	12 60	1 26
"	S hf n hf	50	"	9 70	2 90	12 60	1 26
"	N hf n hf	50	A Riddell	9 70	2 90	12 60	1 26
"	W hf n hf	50	S Barfoot	9 70	9 70	2 90	12 60	1 26

Concession.	Lot or Part of Lot.	Acres.	Assessed Owner	Value of Benefit.	Value of Outlet Liability.	Value of Injuring Liability.	To cover interest for 10 years at 5 per cent.	Total Special Rate.	Annual Assessment during each year for 10 years.
8	W 8-15 e 6-10 n hf. 11	32	P Chase.....	\$ 6 20	\$ 1 80	8 00	80
"	W 4-10 n hf. 11	40	J Stover.....	7 75	2 25	10 00	1 00
"	J Steele's 3/4 s hf s hf. 10	3	J Steele.....	4 62	3	13	013
"	Ex J Steele's 3/4 s hf s hf. 10	49 1/2	G Wilcoxson..	4 98	9 60	2 80	12 40	1 24
"	Ex C S R n hf s hf. 10	48	J Houston.....	9 31	2 79	12 10	1 21
"	J Stover's 2a n of C S R. 10	2	Jas Stover.....	39	11	50	05
"	A Cockfield's 2a n hf. 10	2	A Cockfield....	39	11	50	05
"	T Stone's 2a n hf. 10	2	T Stone.....	39	11	50	05
"	J Stover's 39a n hf. 10	39	Jas Stover.....	7 56	2 24	9 80	98
"	C Jones' 22a n hf. 10	22	Mrs C Jones....	4 26	1 24	5 50	55
"	E Collins' 1a n hf. 10	1	E Collins.....	4 19	6	25	025
"	D H Taylor's 1 1/4 n hf. 10	1 1/4	D H Taylor....	25	7	32	032
"	Sub-division of lot 10		
"	King St sub-lot 1		E Collins.....	6	2	8	008
"	"		D H Taylor....	6	2	8	008
"	"		"	6	2	8	008
"	"		"	6	2	8	008
"	"		"	6	2	8	008
"	"		"	6	2	8	008
"	"		"	6	2	8	008
"	Dyke Ave..... 6		J H Dabney....	15	5	20	020
"	"	1-5	G B Shreeve..	5	2	7	007
"	"	1-5	"	5	2	7	007
"	"	1-5	W Moore.....	5	2	7	007
"	"	1-5	G D Charleston	5	2	7	007
"	"	21-100	P Chase.....	5	2	7	007
"	"	26-100	"	5	2	7	007
"	King St..... 34		G B Shreeve..	5	2	7	007
"	"	1-5	"	5	2	7	007
"	"	1-5	J H Dabney....	5	2	7	007

Amount of Premium
Liability
Value of Injuring Liability

for
 rate
 nt

Concession.	Lot or Part of Lot.	Acres.	Assessed Owner	Value of Benefit.	Value of Outlet Liability.	Value of Ingress Egress	To cover Interest for 10 years at 5 per cent.	Total Special Rate.	Annual Assessment during each year for 10 years.
8	Sarah St 25	1-5	E Collins.....	5	2	7	007
"	" 26	1-5	"	5	2	7	007
"	" 27	1-5	"	5	2	7	007
"	" 19	1-5	H Chase.....	5	2	7	007
"	" 20	1-5	"	5	2	7	007
"	" 21	1-5	"	5	2	7	007
"	" 22	1-5	"	5	2	7	007
"	" 23	1-5	"	5	2	7	007
"	S hf s hf..... 9	14-100	N R	3	1	4	004
"	N hf s hf..... 9	50	M Brown.....	9	2	12 60	1 260
"	Sub-division of lot King St. 1 } 9	50	J Robbins.....	9	2	12 60	1 260
"	"	1	Mrs J Park.....	6	2	8	008
"	"	1	N J Rouse.....	6	2	8	008
"	"	1	Mrs H Johnston	6	2	8	008
"	"	1	R Drake.....	6	2	8	008
"	"	1	A Shupe.....	6	2	8	008
"	Sub-division of lot King St. 9 } 6	1	A Shupe.....	6	2	8	008
"	"	1	A Park.....	6	2	8	008
"	"	1	"	6	2	8	008
"	"	1	T Tyrrell.....	6	2	8	008
"	"	1	F Bavinden.....	6	2	8	008
"	"	1	G B Shreeves.....	6	2	8	008
"	"	3-10	G B Shreeves.....	6	2	8	008
"	"	3-10	G Black.....	6	2	8	008
"	"	47-100	G B Shreen.....	9	3	12	012
"	Clinton St..... 14	18-100	"	3	1	4	004
"	" 15	1	"	2	1	4	004
"	" 16	1	"	6	2	8	008

Concession.	Lot or Part of Lot.	Acres.	Assessed Owner	Value of Benefit.	Value of Outlet Liability.	To cover Interest for 10 years at 5 per cent.	Total Special Rate.	Annual Assessment during each year for 10 years.
A	W 5-12.....13	50	J O'Rourke.....	17 00	8 00	8 82	38 90	3 89
"	E hf s hf.....12	30	Mrs M Black.....	22 00	5 08	8 18	36 00	3 60
"	W hf s hf.....12	30	J Houston.....	15 00	5 82	6 18	27 00	2 70
"	E 5-6 n hf.....12	50	J T Dean.....	29 00	9 69	11 41	50 10	5 01
"	W 10a w hf n hf.....12	10	J Jackson.....	1 95	55	2 50	25
"	E 20a s hf e hf.....11	20	F Sutor.....	3 87	1 13	5 00	50
"	W 10a s hf e hf.....11	10	T Prince.....	1 95	55	2 50	25
"	N hf e hf.....11	30	F Sutor.....	5 82	1 68	7 50	75
"	E hf w hf.....11	30	J E Steele.....	5 82	1 68	7 50	75
"	W hf w hf.....11	30	G Black.....	5 82	1 68	7 50	75
"	E hf.....10	60	G Lowrie.....	9 69	2 81	12 50	1 25
"	E 5a s hf w hf.....10	5	O Kersey.....	97	33	1 30	13
"	S 10a n hf w hf.....10	10	F Shreeve.....	20	6	1 26	26
7	N hf.....12	100	T Montgomery.....	22 00	10 15	9 45	41 60	4 16
"	S hf.....12	100	A Annett.....	17 67	2 33	15 53	68 30	6 83
"	W hf n hf.....13	50	Ias Rhodes.....	38 00	1 18	15 12	66 30	6 63
"	W 3-4 s hf.....13	75	J R Ferguson.....	55 00	5 78	17 92	78 70	7 87
"	L E & D R Ry.....	L E & D R Ry.....	15 00	7 00	6 50	28 50	2 85
"	M C R y. (C S R Div.).....	M C R y.....	15 00	7 00	6 50	28 50	2 85
Road in rear of Talbot Road lots.....				5 00	5 00	5 90	25 90	2 59
Road between Cons. 14th and 15th.....				15 00	5 00	7 30	32 30	3 23
Road between Cons. 13th and 14th.....				15 00	5 00	7 30	32 30	3 23

~~.....~~
~~.....~~
~~.....~~

Road in rear of Talbot Road lots.....	15 00	7 00	6 50	28 50	2 85
Road between Cons. 14th and 15th.....	5 00	5 00	5 90	25 90	2 59
Road between Cons. 13th and 14th.....	5 00	5 00	7 30	32 30	3 23
	15 00	5 00	7 30	32 30	3 23

	Value of Benefit.	Value of Outlet Liability.	Value of Injuring Liability.	To cover Interest for 10 years at 5 per cent.	Total Special Rate.	Annual Assessment during each year for 10 years.
Road between Cons. 12th and 13th.....	5 00	5 00	25 00	7 30	32 30	3 23
Road between Cons. 11th and 12th.....	15 00	1 49	5 00	6 49	8 40	8 84
Road between Cons. 10th and 11th.....	10 00	5 00	35 00	10 30	45 30	4 53
Road between Cons. 9th and 10th.....	20 00	5 00	35 00	10 30	45 30	4 53
Road between Cons. 8th and 9th.....	10 00	5 00	25 00	7 30	32 30	3 23
Road between Cons. A and 8th.....	10 00	5 00	20 00	5 90	25 90	2 59
Road between Cons. A and 7th.....	70 00	5 00	22 10	97 10	9 71
Road between Cons. 6th and 7th.....	65 00	3 00	20 10	88 10	8 81
Four Rod Road.....	8 00	2 30	10 30	1 03
12th and 13th Side Road.....	162 22	30 00	63 08	275 30	27 53
Centre Road.....	2 00	60	2 60	26
6th and 7th Side Road.....	2 00	60	2 60	26
Total for Benefit.....	\$ 468 71	\$ 115 00		\$ 172 29	\$ 756 00	\$ 75 60
Total for Outlet.....	\$2151 18	\$3496 77		\$1666 38	\$7314 33	\$731 433

Total for Benefit.....\$1682 47
 Total for Outlet..... 3381 77
 Lands and Roads of Municipality 583 77
 \$5647 95

4. For paying the sum of five hundred and eighty-four dollars, the amount assessed against the said roads and lands of the Municipality, and for covering interest thereon for ten years at the rate of five per centum per annum, a special rate on the dollar, sufficient to produce the required yearly amount therefor, shall, over and above all other rates, be levied and collected (in the same manner and at the same time as taxes are levied and collected), upon and from the whole rateable property in the said Township of Raleigh in each year for ten years after the final passing of this By-law, during which the said debentures have to run.

5. Jas. Chinnick and L. A. Pardo are hereby appointed Commissioners to let the contract or contracts for the said drainage work and works connected therewith, by public sale to the lowest bidder (not exceeding the estimate), but every such contractor, with one good and sufficient surety, shall be required to enter into bonds for the due performance and completion of such contract according to said plans and specifications, and within the time mentioned in such bond (unless otherwise ordered by the Council), and it shall be the duty of the said Commissioners to cause the said works to be made and completed in accordance with such plans and specifications, and to grant orders on the Treasurer to each contractor, less twenty-five per cent. of the amount due, until the contract is fully completed and duly accepted by a competent engineer; and for the due performance of these and all duties of Commissioners, they, the said Commissioners, shall be paid the sum of seventy dollars.

6. This By-law shall be published as provided in Section 22 of The Drainage Act, 1894, and shall come into force upon and after the final passing thereof, and may be cited "The Number One Government Drain By-law."

Read a third time and passed this 25th day of May, 1897.

J. G. STEWART, Clerk.

A. H. WHITE, Reeve.

I hereby certify that the foregoing is a true copy of a By-law provisionally adopted by the Municipal Council of the Township of Raleigh, on the 11th day of January, 1897.

J. G. STEWART,

Clerk of the said Municipality.

NOTICE.

Notice is hereby given, that a Court of Revision will be held at the Township Hall, in Raleigh, on Monday, the First day of March, A. D. 1897, at the hour of ten o'clock a. m., for the hearing and trial of complaints and appeals made against the above assessment or any part thereof, in the manner provided by the Drainage Act, 1894; a notice of such complaint or appeal must be served on the Clerk of the said Municipality of Raleigh at least ten days before the first sitting of said Court.

And further notice is hereby given, that any one intending to apply to have the above By-law or any part thereof quashed must, not later than ten days after the final passing thereof, serve a notice in writing upon the Reeve or other head officer, and upon the Clerk of the Municipality, of his inten-

tion to make application for that purpose to the High Court, at Toronto, during the six weeks next ensuing the final passing of the above By-Law.

Dated at Raleigh, in the County of Kent, this 11th day of January, A. D. 1897.

J. G. STEWART,
Clerk of the said Municipality.

Registered 2nd June, 1897.

BY-LAW NO. 671,
Municipality of Raleigh.

A BY-LAW to impose a special drainage rate upon west half Lot Number 147 in the Talbot Road Range of the Township of Raleigh.

Passed 1st of June, 1897.

WHEREAS Frank Hughson, the owner of west half Lot 147, in the Talbot Road Range of this township, applied under the provisions of the Act respecting Tile, Stone and Timber Drainage Debentures for a loan to be made to him for the purpose of draining the said land;

And whereas the Municipal Council has, upon his said application, loaned the said Frank Hughson the sum of one hundred dollars to be repaid with interest by means of the rate hereinafter imposed:

Be it therefore enacted by the said Municipal Council of the said Township of Raleigh that an annual rate of seven dollars and thirty-six cents is hereby imposed upon the said land for a period of twenty years, such rate to be levied and collected at the same time and manner as ordinary taxes are levied and collected.

J. G. STEWART, Township Clerk. (Seal.) A. H. WHITE, Reeve.

NO. 672—A BY-LAW

To appoint an Inspector under the Acts respecting Noxious Weeds and Diseases affecting Fruit Trees.

Finally passed 1st June, 1897.

The Municipal Council of the Township of Raleigh in the County of Kent enacts as follows:—

1. Martin Cagan, of the Township of Raleigh in the County of Kent is hereby appointed Inspector for this municipality to carry out the provisions of the various Acts, and amendments thereto, respecting Noxious Weeds and Diseases affecting Fruit Trees.

2. The said Inspector shall be paid the sum of fifteen dollars per annum for each Road division inclusive of all personal costs and charges incurred by him in the performance of duties, save and except costs authorized to be collected from delinquents in pursuance of the said Acts, the said sums to be paid on certificate of each commissioner, that the duties have been satisfactorily performed in his division.

3. The said Inspector shall hold office during the pleasure of the Council.

J. G. STEWART, Clerk. (Seal.) A. H. WHITE, Reeve.

NO. 673—A BY-LAW

To better specify the work laid out and reported upon and about to be constructed as the Chinnick Drain.

Passed 1st June, 1897.

WHEREAS pursuant to petition and to a report of W. G. McGeorge a By-law was passed finally on the thirteenth day of November, 1896 authorising the construction of what is known as the Chinnick Drain.

And whereas the Council of Raleigh has requested the said McGeorge to give more explicit information regarding some of the details of the work reported upon and recommended by him for the information and guidance of the Contractors and Commissioner upon the Drain.

And whereas said McGeorge has, on the 22nd day of May 1897 made a supplemented report upon the said proposed work confirming and explaining the meaning and intention of said former report which was dated the twenty-first day of March, 1896.

Be it therefore enacted by the Municipal Council of the Township of Raleigh in council assembled.

1. That the said supplemental report of said McGeorge, dated the 22nd day of May, 1897, be and the same is hereby adopted and declared to be explanatory of the said former report of the said McGeorge, dated the twenty-fifth day of March, 1896, and that the Commissioner be, and he is hereby authorized to procure the construction of the said Chinnick Drain, in accordance with said report hereby adopted.

J. G. STEWART, Clerk.

(Seal.)

A. H. WHITE, Reeve.

NO. 674—A BY-LAW

To appoint a Member of the Board of Health of the Township of Raleigh.

WHEREAS Nelson H. Shepley has resigned as a member of the Board of Health.

Therefore it is enacted by the Municipal Council of the Township of Raleigh,

That James Clayton is hereby appointed for the remaining term a member of the Board of Health in place of the said N.H. Shepley resigned.

Passed 28th June, 1897.

J. G. STEWART, Clerk.

(Seal.)

A. H. WHITE, Reeve.

NO. 675—A BY-LAW

To provide for the repair, improvement and maintenance of Drainage Works, known as the Irwin Drain, being a part of Government Drain No. 2, in the Township of Raleigh, in the County of Kent, and for borrowing on the credit of the Municipality, the sum of \$438.58 for completing the same.

Provisionally adopted the 15th day of February, A. D. 1897.

WHEREAS that part of Government Drain No. 2 now known as the Irwin Drain is a drainage work originally constructed under the provisions of Acts then in force respecting drainage by local assessment.

And whereas, certain owners of lands assessed for the said drainage

works have given notice that their lands are injuriously affected by the present condition of said drain.

And whereas it was deemed expedient for the better maintenance of the said drain, and to prevent damage to lands and roads, to repair, enlarge or otherwise improve the said drain, and with that object the Council of the said Township of Raleigh appointed W. G. McGeorge, O. L. S. (being a person competent for such purpose) to examine and report upon the same.

And whereas, the said Council has procured such examination to be made by the said W. G. McGeorge of the said drain, and of the area affected by the proposed work, and of the lands and roads liable to assessment therefor under The Drainage Act, 1894, and amendments thereto; and has procured plans, specifications and estimates of the said drainage work proposed to be made by the said W. G. McGeorge and an assessment to be made by him of the lands and roads to be benefited by such drainage work, and of other lands and roads liable for contribution thereto, stating as nearly as he can, the proportion of benefit, outlet liability and injuring liability which, in his opinion, will be derived or incurred in consequence of such drainage work by every lot and road or portion of lot; the said assessment so made being the assessment hereinafter by this By-law enacted to be assessed and levied upon the lots or parts of lots and roads hereinafter in that behalf specially set forth and described and the report of the said W. G. McGeorge in respect thereof and of the said drainage work being as follows:

Chatham, 18th January, 1897.

To the Reeve and Municipal Council of the Township of Raleigh:

GENTLEMEN,—Having been appointed by Your Honorable Body to make an examination and survey of the part of the Government Drain No. 2, known as the Irwin Drain, and which lies east of the Raleigh Plains Drain on the 6th and 7th Concessions Road in Raleigh, with a view to its repair and improvement and better maintenance. I beg to report that I have made such examination and survey, and having been further instructed to arrange the depth and cost to meet the wishes of the ratepayers as submitted to the Council, I beg to submit this my report and also the accompanying plan and profile, the figures in red in this last giving the depths and bottom gradient. The work will embrace the excavation shown on the profile, and the laying of 18 in. pipe, already there, and then crossing to the level of the embankment of the Raleigh Plains Drain, and the placing and levelling to a width of twenty feet, with a berm of three feet. The excavated earth to form the wagon-way of the road along which the drain runs, this, with the consent of the council.

It is important to have the tile laid to be near the bottom of the Raleigh Plains Drain for their own security.

My estimate of the cost of the work is as follows:

From stake 0 to stake 10 a distance of 60 rods at 20c. per rod.....	\$ 12 00
From stake 10 to stake 20 a distance of 60 rods at 20c. per rod.....	12 00
From stake 20 to stake 30 a distance of 60 rods at 30c. per rod.....	18 00
From stake 30 to stake 40 a distance of 60 rods at 60c. per rod.....	36 00

From stake 40 to stake 50 a distance of 60 rods at 65c. per rod	\$ 39 00
From stake 50 to stake 60 a distance of 60 rods at 70c. per rod	42 00
From stake 60 to stake 70 a distance of 60 rods at 70c. per rod	42 00
From stake 70 to stake 80 a distance of 60 rods at 70c. per rod	42 00
From stake 80 to stake 90 a distance of 60 rods at 60c. per rod	36 00
From stake 90 to stake 100 a distance of 60 rods at 60c. per rod	36 00
From stake 100 to stake 110 a distance of 66 rods including laying tile, in all at 80c. per rod.....	52 80
Making for excavation, grading and laying pipe.....	\$ 367 80
To this add for survey, estimates, plans, report, &c.....	29 00
Assistants in survey.....	6 00
Publishing by-law.....	35 00
Registering by-law and debentures.....	3 00
Clerks fees, say.....	5 00

\$ 108

Making a total of..... \$ 475 80

This sum I assess in the annexed schedule against the lands and roads benefited.
I have the honor to be, Gentlemen, your obedient servant,
W. G. MCGEORGE.

And whereas, the said Council are of opinion that the work so reported on by the Engineer is necessary and desirable.

Be it therefore enacted by the said Municipal Council of the said Township of Raleigh, pursuant to the provisions of The Drainage Act, 1894, and amendments thereto.

1. That the said report, plans and estimates be adopted, and the said Drain and the work connected therewith be made and constructed in accordance therewith.

2. That the Reeve of the said Township may borrow, on the credit of the Corporation of the said Township of Raleigh, the sum of four hundred and thirty eight dollars and fifty-eight cents, being the funds necessary for the work not hereinafter otherwise provided for; and may issue debentures of the Corporation for that amount and interest, in sums of not less than fifty dollars each, payable within five years from the date thereof with interest at the rate of five per centum per annum, that is to say, in five consecutive annual payments, to be of such amount that the aggregate amount payable for principal and interest during each of the other years of such period of five years; such debentures to be made payable at the Branch of the Canadian Bank of Commerce, in the City of Chatham.

3. That for the purpose of paying the sum of four hundred and thirty eight fiftyeight-onehundred dollars being the amount charged as aforesaid, other than roads belonging to the Municipality, and to cover interest thereon for five years at the rate of five per centum per annum, the following special rates, over and above all other rates, shall be assessed and levied (in the same manner and at the same time as taxes are levied), upon the undermentioned lots and parts of lots and the amount of the said special rates and interest assessed as aforesaid against each lot or part of lot respectively, shall be divided into five equal parts, and one such part shall be assessed and levied as aforesaid, in each year for five years, after the final passing of this By-law, during which the said debentures have to run.

SCHEDULE of Assessment on Lands and Roads in the Township of Raleigh for the repair and improvement of Government Drain No. 7, (or Irwin Drain) East of the Raleigh Plains Drain.

Concession.	Lot or Part of Lot.	Acres.	Assessed Owner.	Value of Benefit.	To cover Interest for 5 years at 5 per cent.	Total Special Rate.	Annual Assessment but during each yr. for 5 years.
6	S hf.	100	N Irwin.	\$ 22 80	\$ 3 53	26 33	5 96
"	W 3-4 s hf.	75	F Suitor.	11 47	1 77	13 17	2 63
"	E 1-4 s hf.	25	Jas Suitor.	3 80	59	4 39	88
"	W hf s hf.	50	Jas Suitor.	7 60	1 18	8 78	1 75
"	E hf s hf.	50	F Suitor.	7 60	1 18	8 78	1 75
"	W 1-10 s hf.	17	F Suitor.	1 80	23	1 73	35
"	E 9-10 s hf.	90	T Montgomery.	13 68	2 12	15 80	3 16
"	W hf s hf.	50	John Lee.	7 60	1 18	8 78	1 75
"	E hf s hf.	50	Thos Lee.	3 80	59	4 39	88
"	E hf n hf.	50	Jas Rhodes.	24 32	3 77	28 09	5 62
7	W hf.	100	Y R Longmore.	30 40	4 71	35 11	7 02
"	E hf.	100	W Longmore.	34 20	5 30	39 50	7 90
"	W hf.	100	S Longmore.	34 20	5 30	39 50	7 90
"	E hf.	100	Cynthia Goodyear.	34 20	5 30	39 50	7 90
"	W hf.	100	S Barfoot.	34 20	5 30	39 50	7 90
"	E hf.	100	F Bennett.	34 20	5 31	39 51	7 91
"	W hf.	100	D Bennett.	34 24	5 31	39 55	7 91
"	E hf.	100	D W Grice.	34 24	5 31	39 55	7 91
"	W hf.	100	G N Grice.	38 00	5 83	43 83	8 78
"	E hf.	100	Thos Irwin.	26 60	4 12	30 72	6 14
Road between Cons. 6th and 7th.				37 22	5 77	42 99	8 60
Total for Benefit.				\$438 58	\$ 73 75	\$ 514 83	\$ 109 89
Roads of Municipality.				37 22			
				\$475 80			

\$ 86.72 \$23.77 }
 90.41 19.48 }
 94.93 14.96 } \$109.89
 99.68 10.21 }
 104.66 5.23 }

4. The sum of thirty-seven twentytwo-onehundred dollars, the amount assessed against the said roads and lands of the municipality, shall be paid by the Treasurer of this corporation out of the general funds of the municipality.

5 James Chinnick is hereby appointed Commissioner to let the contract or contracts for the said drainage work and works connected therewith, by public sale to the lowest bidder (not exceeding the estimate), but every such contractor, with one good and sufficient surety, shall be required forthwith to enter into bonds for the due performance and completion of such contract according to such plans and specifications, and within the time mentioned in such bond (unless otherwise ordered by the Council), and it shall be the duty of the said Commissioner to cause the said works to be made and completed in accordance with such plans and specifications, and to grant orders on the Treasurer to each contractor, less twenty-five per cent of the amount due, until the contract is fully completed and duly accepted by a competent engineer; and for the due performance of these and all duties of Commissioner, he, the said Commissioner, shall be paid the sum of \$17.50.

6. This by-law shall be published as provided in Section 22 of the

39 00
 42 00
 42 00
 42 00
 36 00
 36 00
 52 80
 367 80
 29 00
 6 00
 35 00
 3 00
 5 00
 108
 \$ 475 80
 ac's benefited.
 nt,
 CGEORGE.
 work so report-
 cil of the said
 Drainage Act,
 and the said
 instructed in ac-
 n the credit of
 four hundred
 necessary for
 ue debentures
 not less than
 hereof with in-
 y, in five con-
 egate amount
 years of such
 the Branch of
 red and thirty
 as aforesaid,
 interest there-
 the following
 ed and levied
 ed), upon the
 he said special
 part of lot re-
 such part shall
 ears, after the
 s have to run,

Drainage Act, 1894, and shall come into force upon and after the final passing thereof, and may be cited "The Irwin Drain By-law."

Read third time and passed this 28th day of June, 1897.

J. G. STEWART, Clerk. (Seal.) A. H. WHITE, Reeve.

I hereby certify that the foregoing is a true copy of a by-law provisionally adopted by the Municipal Council of the Township of Raleigh, on the 26th day of April, 1897.

J. G. STEWART,
Clerk of the Municipality.

NOTICE.

Notice is hereby given, that a Court of Revision will be held at the Township Hall, in Raleigh, on Monday the 31st day of May, A. D. 1897, at the hour of ten o'clock a. m., for the hearing and trial of complaints and appeals made against the above assessment or any part thereof, in the manner provided by the Drainage Act, 1894; a notice of such complaint or appeal must be served on the Clerk of the Municipality of Raleigh at least ten days before the final sitting of said Court.

And further notice is hereby given, that anyone intending to apply to have the above By-law or any part thereof quashed must, not later than ten days after the final passing thereof, serve a notice in writing upon the Reeve or other Head Officer, and upon the Clerk of the Municipality, of his intention to make application for that purpose to the High Court, at Toronto, during the six weeks next ensuing the final passing of the above By-law.

Dated at Raleigh, in the County of Kent, this 26th day of April, A. D. 1897.

Registered 29th June, 1897.

J. G. STEWART,
Clerk of the said Municipality.

NO. 676—A BY-LAW

To raise by way of loan, the sum of seven hundred and fifty dollars, for the purpose of building a Schoolhouse, and purchasing a site therefor, required in and for School Section No. 15, in the Township of Raleigh, in the County of Kent.

WHEREAS the Public School Trustees of School Section Number Fifteen, in the Township of Raleigh, have, in terms of the Seventieth Section of The Public Schools Act, 1896, by requisition dated the Thirtieth day of July, 1897, and certified to as having been submitted to and approved by the duly qualified electors of the said School Section at a special meeting called for that purpose, on the 26th day of February, 1897, made application to the Municipal Council of the said Township of Raleigh, to raise by way of loan, the sum of seven hundred and fifty dollars, for the

purpos
quired

A
special
ing du
and t

A
Section

A
Townsh
\$2,450

A
Townsh
is in a

T
as foll

1.

row or

of one

ion for

withou
dollars

tures t

merce,

2.
fifty d

five pe
the sur
lected,

fifteen
which

3
P

J. G.

To pr
V
F
th
e

WHE
origin
pectin

purpose of building a school house and purchasing a site therefor, required in, and for the said School Section.

And whereas the total amount required to be raised annually by special rate to discharge the several instalments of principal and interest accruing due on such debt, is the sum of one hundred and seventy-three dollars and twenty-five cents.

And whereas there is no existing debenture debt of the said School Section.

And whereas the whole amount of the rateable property of the said Township of Raleigh, according to the last revised Assessment Roll is \$2,450,345.

And whereas the amount of the existing debenture debt of the said Township of Raleigh is \$84,116.95, and no part of the principal or interest is in arrear.

Therefore the Municipal Council of the Township of Raleigh enacts as follows:

1. The Reeve and Treasurer of the said Township of Raleigh may borrow on the credit of the corporation of the said Township of Raleigh, the sum of one hundred and fifty dollars, and may issue five debentures of the corporation for the sum of one hundred and seventy-three dollars 25-100 dollars each without interest, being equal to the said sum of seven hundred and fifty dollars and interest thereon at five per centum for five years; such debentures to be made payable at the Branch of the Canadian Bank of Commerce, in the City of Chatham.

2. That for the purpose of paying the said sum of seven hundred and fifty dollars, with interest thereon, for the period of five years at the rate of five per centum per annum, a special rate in the dollar, sufficient to raise the sum of \$173.25 shall, in addition to all other rates, be levied and collected, upon all the rateable property of the said School Section Number Fifteen, in each year, for five years after the passing of this by-law, during which the said debentures have to run.

3. This By-law shall take effect from and after the passing thereof.
Passed in open Council this 11th day of August, A. D. 1897.

J. G. STEWART, Clerk.

(Seal.)

A. H. WHITE, Reeve.

NO. 677—A BY-LAW

To provide for the repair, improvement and maintenance of Drainage Works, known as the Flook and Hinton Drains, in the Township of Raleigh, in the County of Kent, and for borrowing on the credit of the Municipality, the sum of \$5290 00, the proposition to be contributed by the said Municipality for completing the same.

Provisionally adopted the 26th day of April, A. D. 1897.

WHEREAS the Flook Drain and the Hinton Drain are drainage works originally constructed under the provisions of the Act then in force, respecting drainage by local assessment.

And whereas, certain owners of lands assessed for the said drainage works have given notice that their lands are injuriously affected by the present condition of the said drain; and asking that the same be repaired, deepened, and otherwise improved.

And whereas it was deemed expedient for the better maintenance of the said drain; and to prevent damage to lands and roads, to repair, enlarge or otherwise improve the said drain; and with that object, the said Township of Raleigh appointed Covee & Robertson, O.L.S. (being persons competent for such purpose) to examine and report upon the same.

And whereas, the said Council has procured such examination, to be made, by the said Covee & Robertson, of the said drain; and of the area affected by the proposed work, and of the lands and roads liable to assessment therefore under The Drainage Act, 1894, and amendments thereto; and has procured plans, specifications and estimates of the said drainage work proposed to be made by the said Covee & Robertson, and an assessment to be made by them, of the lands and roads to be benefited by such drainage work, and of other lands and roads liable for contribution thereto, stating as nearly as he can, the proportion of benefit, outlet liability and injuring liability which, in his opinion, will be derived or incurred in consequence of such drainage work by every lot and road or portion of lot; the said assessment so made, being the assessment hereinafter set forth as part of the report of the said Engineers, together with that hereinafter by this By-law enacted to be assessed and levied upon the lots, or parts of lots and roads hereinafter by that behalf specially set forth and described, the description, extent, and estimated cost of the work to be done, and the amount to be contributed thereon by each Municipality being fully set forth in the report of the said Covee & Robertson in respect thereof and of the said drainage work, as follows:

To the Municipal Council of the Township of Raleigh.

GENTLEMEN,—Having been appointed by Your Honorable Body to examine and report on the condition of the Hinton Drain, or any portion thereof, which it may be the duty of the Municipality to maintain, and of the repairs, extension or other improvement, which in our opinion will be required for the proper maintenance of the said drainage work, and to carry the same to a sufficient outlet, with plans, specifications, and estimates of the work so reported by us, and to make an assessment therefor, of all lands and roads and municipalities in any way liable for contribution thereto, we beg to submit this our report:—

We have made an examination of said drainage work, and have prepared plans, including profiles, specifications and estimates for the work of repair, extension and other improvements which we propose and recommend to have carried out, and have made an assessment upon the lands and roads and railroads liable to assessment under The Drainage Act, 1894, for the expense thereof.

The Hinton Drain, or the Higgins Drain, which it was originally called, has its head on the south side of the road allowance, between concessions nine and ten in front of lot 23, and its course north-westerly

through the east half of the south half of lot 23 in the 9th concession, and its outlet into the Flook Drain on the east half of south half of lot 23, in the ninth concession, and is 125 rods long.

We find that The Hinton Drain, although considerably wider in parts than when originally constructed, is out of repair, by having its sides broken and irregular, and being filled in throughout its length, and more particularly towards its outlet, and in its present condition is not sufficient to carry off the large volume of water, passing through it, without damage to adjacent lands and roads.

We find also that the Flook Creek Drain does not form a sufficient outlet to the said Hinton Drain, and that in our opinion, a sufficient outlet is not obtained till the head of the Raleigh Plains Drain (recently constructed) is reached at the line between the east and west halves of the south of lot 15 in the 7 concession.

Throughout the distance from the outlet of the Hinton Drain, the course has been ditched, except about 40 or 50 rods at the lower end, under the name of the Flook Creek and Moody Drain, but the lands and roads along both sides for the greater part of the way, are badly flooded and injured during times of ordinary rainfall.

We would therefore recommend that the Hinton Drain be repaired and improved throughout, and that to provide a sufficient outlet for the water of the same, the work of repair and improvement be carried on through the Flook and Moody Drains and extended to the Raleigh Plains Drains, making in all a distance of 1562 rods.

The course of proposed work after it enters the Flook Creek Drain is westerly through the ninth and eighth concessions, and through a part of concessions 4 E. B. L. and A to the road allowance between concessions A and 7 at lot 19, thence following the road allowance for some distance on the north side, and south-westerly on concession 7, to the head of the Raleigh Plains Drain as before described, all in the Township of Raleigh. The course is more particularly shown on the plan which accompanies this report.

Over this course we have planted numbered stakes, eight rods apart, stake number eight being at the head of the Hinton Drain and stake number 203 1-4 being at Raleigh Plains Drain.

The profile which accompanies this report shows the depth and other dimensions of the work we recommend to have carried out.

The work will average about 5 feet deep throughout, and the bottom width will be as follows: From stake 8 to stake 23 1/2 at the Flook Creek Drain, 8 feet. From 23 1/2 to 154, or where the Towl Drain enters 10 feet. From 154 to 197 1/2 where the Waddick Drain enters 14 feet, and from 197 1/2 to the outlet 24 feet. The side slopes throughout shall be one foot verticle to one foot horizontal.

We have provided for the construction of bridges or culverts on the course of the drainage work rendered necessary by such work, crossing the travelled portion of the public highways, as set forth in the estimates.

We have also provided for farm bridges, rendered necessary by the drain-

age work upon the lands of owners, and have fixed the value of the construction thereof, to be paid to the respective owners entitled as hereto as set forth in the estimates.

When this work is carried out, as herein proposed and set forth, it will much benefit the land, both in the Township of Raleigh and the Township of Harwich, through the medium of other drainage works, swales, ravines, creeks and watercourses, as shown by the plan.

There are passing through this drainage work before reaching its outlet, including road allowances, and the lands of the Canada Southern, and Lake Erie and Detroit River Railway Companies, the waters of about 21580 acres of land, of which about 1100 acres drain directly into it, and about 11538 acres are contributed by the Waddick Drain system, about 2020 acres by the Towl Drain system, 1265 acres by the Ferguson Drain system, 1095 acres by the Flook Drain system and about 4562 acres enter the drain at its head, thus using the whole length of the work of this latter amount about 2474 acres are from the Township of Harwich, and are contributed by the Howard Drain, and of that passing through the Flook Drain, 362 acres are also from the Township of Harwich and contributed by the Lewis Drain, thus making the total drainage from the Township of Raleigh about 18744 acres, and from the Township of Harwich about 2836 acres.

SPECIFICATIONS.

The work shall be performed on the course marked on the ground by the numbered stakes, and as shown by the red line on the plan:

The new part at the outlet shall be dug in a strait line, and where the old ditch is followed, it shall be straightened as much as possible within its limits by cutting off projecting points on opposite sides alternately. From 61½ to 63 all the enlarging shall be done from the south side. Between 114 and 117 there is to be about 14 rods of new ditch as shown on the profile.

The ditch shall be dug to the depths and other dimensions shown and given on the profile of work.

The material taken from the drainage work shall be disposed of as follows:

Where not along road allowance or where not interfered with by stationary fences, it shall cast about evenly on both sides, where the ditch or old channel is left for the purpose of straightening, it shall first be filled to the natural surface at the place, and the remainder to be put about equally on both sides.

Where along the road allowance from 144 to 154, all the earth shall be put to the south side and moved over the present grade and spread even with its surface, and from 170 to 177 it shall also be put to the south side and spread evenly 18 feet wide on the grade on top. Where the fences will not permit of it being put on both sides, it shall be put on the opposite side. In no place shall the excavated earth be left closer than four feet from the edge of work. It shall be deposited evenly along the drain and shall not be left in irregular heaps. No excavated material shall be

cast
drai

two
All
and

cuti
in a

wide
and

Exc

I ro
3 ro
1 fa
1 fa
1 fa
1 fa
1 fa
1 fa
1 fa
1 sa
1 fa
1 a
1 fa
Ass
Cle
Cle
Pul
Pul
Re

Le
Su

ro
m

cast upon or against any fence nor into or within four feet of any lateral drain or channel by which water enters the main drain.

The slopes of the spoil banks shall not be greater than one foot vertical to two horizontal on that side next the drain, and lateral drains or channels. All trees, stumps, roots, logs, willows and other obstructions shall be cut and removed from the body of the ditch to some point beyond the spoil bank.

Where it shall be necessary to remove any fence for the proper prosecution of the work, it shall be done by the contractor and replaced by him in as good condition as before removal.

The bridges or culverts across the concession roads shall be 16 feet wide clear inside, and the bridge across the side road shall be 24 feet wide, and all shall be constructed with wings and hand rail.

ESTIMATES.

We estimate the cost of the work to be as follows:

Excavating and disposing of material from 8 to 23½	\$ 115 00
" " " " " 23½ to 50	575 00
" " " " " 50 to 80	610 00
" " " " " 80 to 110	705 00
" " " " " 110 to 130	510 00
" " " " " 130 to 144	340 00
" " " " " 144 to 154	240 00
" " " " " 154 to 170	650 00
" " " " " 170 to 177	325 00
" " " " " 177 to 197½	975 00
" " " " " 197½ to 203¼	525 00
Total cost of excavation	\$5570 00
1 road bridge for Side Road at stake 144	\$ 90 00
3 road bridges for Con-Road at stake 8, 54 & 103, \$60 each	180 00
1 farm bridge on Ehf. lot 15 con. 7 C. W. Huthnance, owner	15 00
1 farm bridge on Whf. 16 con. 7 C. Goodyear, owner	15 00
1 farm bridge on Ehf. 16 con. 7 F. Bennet, owner	15 00
1 farm bridge on Ehf. 17 con. 7 D. W. Grice, owner	15 00
1 farm bridge on Whf. 18 con. 7 G. R. Grice, owner	15 00
1 farm bridge on E82 ac. con. 19 A. J. Cameron, owner	12 00
1 farm bridge on Ehf. Ehf. Nhf. 20 con. 8 D. Ball, owner	12 00
1 farm bridge on Ehf. Shf. 21 con. 8 Geo. Towl, owner	12 00
1 farm bridge on W3-4, Shf. 22 con. 8 O. Caley, owner	12 00
1 farm bridge on Nhf. 22 con. 9 J. L. Doyle, owner	12 00
1 farm bridge on Whf. Nhf. 23 con. 9 Mrs. C. Doyle, owner	12 00
1 farm bridge on Ehf. Shf. 23 con. 9 A. Highgate, owner	12 00
Assistance on survey	9 50
Clerks fees, Township of Raleigh	100 00
Clerks fees, Township of Harwich	25 00
Publishing By-law, Township of Raleigh	125 00
Publishing By-law, Township of Harwich	50 00
Registering By-law and Debentures and publishing notice thereof, 2 Townships \$5.00 each	10 00
Letting and superintending construction of work	146 50
Survey, plans, estimates &c. (in duplicate)	135 00
Total estimated cost of work	\$6600 00

This sum we assess and charge against the lands and roads and rail roads in the Township of Raleigh and Harwich in any way liable to assessment under the Drainage Act, 1894, as follows:

SCHEDULE of Assessment on Lands and Roads in the Township of Harwich for the repair and improvement of the Flook and Hinton Drains in the Township of Raleigh.

Concession.	Lot or Part of Lot.	Acres.	Assessed Owner	Value of Benefit.	Value of Outlet Liability.	Total as Amended by Court of Revision.	To cover Interest for 10 years at 5 per cent.	Total Special Rate.	Annual Assessment during each year for 10 years.
3rd W C R.	W hf. 10	100	A J Campbell..	\$ 34 50
"	E hf. 10	100	Jno Campbell..	5 50
"	S hf w hf. 11	50	L Bauritt.....	23 00
"	N hf w hf. 11	50	A Allison.....	23 00
"	E hf. 11	100	Mrs L O Stripp	5 00
"	W hf Ex Ry. 12	96½	J E Brooke.....	43 00
"	W hf w hf. 13	50	Ann Mills.....	23 00
"	E hf w hf. 13	50	T Blackmore..	20 00
"	S hf w hf. 14	50	J D McPherson.	18 00
"	S hf n hf w hf. 14	25	N McGuigan..	5 50
"	N qr w hf. 14	25	T Green.....	3 00
4th W C R.	W pt of e 200a. 9	87½	R B Blake.....	11 50
"	E 53½a of w 141a of e 200a	53½	T Broadwood..	5 50
"	E 25a of w 166a of e 200a	25	W A Smith.....	2 50
"	N 12½a of e 32½a of e 200a	12½	C Lowes.....	1 00
"	Ne part w of Gore line. 9	50	G E Smith.....	4 00
"	W hf pt w of Gore line. 10	58½	J & W N McGuigan.	18 50
"	E hf pt w of Gore line. 10	58½	G E Smith.....	25 00
"	E hf e 200a. 10	100	Wm Snobelin..	46 00
"	S qr w hf e 200a. 10	25	C Maine.....	11 50
"	T Broadwood's 5a of n½ of w ¼ of e 200a	5	T Broadwood..	2 30

Concession.	Lot or Part of Lot.	Acres.	Assessed Owner	Value of Benefit.	Value of Outlet Liability.	Total as amended by Court of Revision.	To cover Interest for 10 years at 5 per cent.	Total Special Rate.	Annual Assessment during each year for 10 years.
"	Ne part w of Gore line. 9	12½	C Lowes	1 00
"	W hf pt w of Gore line. 10	50	G E Smith	4 00
"	E hf pt w of Gore line. 10	58½	J & W N McGuigan	18 50
"	E hf e 200a. 10	58½	G E Smith	25 00
"	S qr w hf e 200a. 10	100	Wm Snobelin	46 00
"	T Broadwood's	25	C Maine	11 50
"	15a of n ¼ of w ¼ of e 200a 10 }	5	T Broadwood	2 30

Concession.	Lot or Part of Lot.	Acres.	Assessed Owner	Value of Benefit.	Value of Outlet Liability.	Total as amended by Court of Revision.	To cover Interest for 10 years at 5 per cent.	Total Special Rate.	Annual Assessment during each year for 10 years.
4th W C R.	W Lowrie's 70a of	70	Wm Lowrie	32 20
"	N ¼ of w ¼ of e 200a 10 }	40	J Tyrell	18 40
"	S 40a pt w of Gore line. 11	68	R Tyrell	43 50
"	N 68a pt w of Gore line. 11	25	W C Ransom	11 50
"	N 25a e 75a	25	P McGuigan	11 50
"	N 25a s 50a e 75a	25	W C Ransom	11 50
"	S 25a e 75a	25	W C Ransom	11 50
"	W 5-8 e 200a	125	G E Smith	57 50
"	N hf pt w of Gore line. 12	50	W Thompson	23 00
"	S hf pt w of Gore line. 12	50	J Bennett	23 00
"	S hf e 200a	100	W C Ransom	46 00
"	S hf n hf e hf e 200a. 12	25	"	11 50
"	N ¼ hf e 200a	25	"	11 50
"	N hf w hf e 200a	50	W Thompson	23 00
"	S Irving's 87½a	87½	S Irving	40 25
"	J Irving's 92a	92	J Irving	42 30
"	L Kelly's 40a	40	L Kelly	18 40
"	W O McGuigan's 50a. 13	50	W O McGuigan	23 00
"	R McGuigan's 50a	50	R McGuigan	23 00
"	S Thompson's 19a	19	S Thompson	8 74
"	T Nixon's 63a	63	T Nixon	28 98
"	R Ransom's 16a	16	R Ransom	7 36
"	J Green's 46ga	46g	J Green	21 47
"	T Green's 50a	50	T Green	23 00
"	S hf e 200a	100	J R Watson	39 00
"	S hf n hf e 200a	50	J McKibben	18 00
"	N ¼ e 200a	50	R McKibben	18 00
"	W 22a	22	J McKibben	10 12

Concession.	Lot or Part of Lot.	Acres.	Assessed Owner	Value of Benefit.	Value of Outlet Liability.	Total as amended by Court of Revision.	To cover Interest for 10 years at 5 per cent.	Total Special Rate.	Annual Assessment during each year for 10 years.
4th W C R.	S hf.....16	100	Miles Pardo.....	\$ 36 00
"	N hf.....16	100	G E Holdaway.....	36 00
"	S 90a.....17	90	A White.....	31 00
"	N 91a.....17	91	Thos Knott.....	31 00
"18	159½	Agnes Hunter.....	55 00
"	W 60a s 80a.....19	60	E White.....	20 00
"	W 50a n pt.....19	50	13 00
"	(a) F Broadbent's 12½a } 20	12½	F Broadbent.....	3 00
"	(b) Mrs. Driver's 2½a } 20	2½	Mrs Driver.....	1 10
"	(c) A Smith's 2a.....20	2	A Smith.....	1 88
"	That part of lot 20 West of Blenheim Road, less (a b c)	72	W Russell.....	11 00
"	That part of lot 21 West of Blenheim Road	24	R Boyes.....	8 00
Total of Harwich lands	\$1223 00
Municipality of Harwich for one-half Raleigh and Harwich Town line, opposite lots 10 to 21 inclusive, of Harwich Cons. 3, W C R, and 4, W C R, opposite lots 10 to 14 inclusive		32	21 16
Gore Road, Con. 4, W C R, across lots 10, 11, 12, and part 13		15	20 79
		10	13 80

Raleigh and Harwich Town line, opposite lots 10 to 21 inclusive, of Harwich Cons. 3, W C R, and 4, W C R, opposite lots 10 to 14 inclusive Gore Road, Con. 4, W C R, across lots 10, 11, 12, and part 13

32
15
10

21 16
20 79
13 80

	Acres.	Assessed Owner	Value of Benefit.	Value of Outlet Liability.	Total as amended by Court of Revision.	To cover Interest for 10 years at 5 per cent.	Total Special Rate.	Annual Assessment during each year for 10 years.
Road between lots 12 and 13, across Cons. 4 and w $\frac{1}{2}$ 3, W C R	12			\$ 16 75				
Road between lots 18 and 19, across Con. 4, W C R	4			5 60				
Blenheim Road across part of lot 21, Con. 4, W C R	1			1 40				
Total on Harwich Roads.....				\$ 80 00				
Lands of the L E & D R Railroad Company across Cons. 4 and $\frac{1}{2}$ 3, W C R	15			7 00				
Total on Harwich lands for outlet.....				1223 00				
Total on Harwich for roads.....				80 00				
Total Harwich assessment.....				\$1310 00				

The Drainage work shall, after the completion thereof, be maintained at the expense of the Municipality of Raleigh and Harwich, and the lands and roads and railroads therein in any way assessed for construction, and in the same relative proportion.

We have the honor to be, Gentlemen, your obedient servants,
COVEE & ROBERTSON.

Dated at Glencoe this 6th day of April, 1897.

And whereas the amount to be contributed towards the said work by the Municipality of Harwich, is the sum of \$1310.00.

And whereas the total estimated cost of the proposed work is \$6600.00, The balance of which, is namely \$5290.00, is to be contributed by the Municipality of Raleigh.

And whereas, the said Council are of the opinion that the said work, so reported on by the Engineer is necessary and desirable.

Therefore the said Municipal Council of the said Township of Raleigh, pursuant to the provisions of "The Drainage Act, 1894," and amendments thereto, enacts as follows:

1st. The said report, plans, estimates, assessments and specifications are hereby adopted, and the said Drainage Work and the works connected therewith as therein set forth, shall be made and constructed in accordance therewith.

2. The Reeve of the said Township may borrow, on the credit of the Corporation of the said Township of Raleigh, the sum of Five thousand, two hundred and ninety dollars; being said Municipalities' proportion of the funds necessary for the work, and may issue Debentures of the Corporation for that amount and interest, in sums of not less than Fifty Dollars each, payable within ten years from date thereof, with interest at the rate of five per centum per annum, that is to say in ten consecutive annual payments, to be of such amount that the aggregate amount payable for principle and interest in any year shall be equal as nearly as may be to the amount payable for principal and interest during each of the other years of such period of ten years; such Debentures to be made payable at the Branch of the Canadian Bank of Commerce, in the City of Chatham, in the County of Kent.

3. That for the purpose of paying the sum of \$2130.11, the amount charged against the said lands for benefit, and the sum of \$2265.00, the amount charged against the said lands for outlet liability, apart from lands and roads belonging to or controlled by the Municipality, and for covering interest thereon for ten years at the rate of five per centum per annum, the following total special rates, over and above all other rates shall be assessed, levied and collected (in same manner and at the same time as taxes are levied) upon and from the undermentioned lots and parts of lots under the jurisdiction of the said Council of Raleigh, and the amount of the said special rates and interest assessed as aforesaid against each lot or part of lot respectively, shall be divided into ten equal parts, and one shall be assessed and levied as aforesaid, in each year for ten years, after the final passing of this By-law, during which the said Debentures have to run.

SCHEDULE of Assessment on Lands and Roads in the Township of Raleigh for the repair and improvement of the Flook and Hin-ton Drains.

Concession.	Lot or Part of Lot.	Acres.	Assessed Owner	Value of Benefit.	Value of Outlet Liability.	Total as Amended by Court of Revision.	To cover Interest for 10 years at 5 per cent.	Total Special Rate.	Annual Assessment during each year for 10 years.
7	E hf.....15	100	Cyn. Goodyear.	\$ 87 00	\$ 87 00	\$ 25 67	\$ 112 67	\$ 11 27
"	W hf.....16	100	S Barfoot....	87 00	2 00	89 00	26 26	115 26	11 53
"	E hf.....16	100	F Bennett....	70 00	3 00	73 00	21 54	94 54	9 43
"	W hf.....17	100	".....	70 00	4 00	74 00	21 83	95 83	9 36
"	E hf.....17	100	D W Grice....	75 00	4 90	79 50	23 45	102 95	10 30
"	W hf.....18	100	G R Grice....	75 00	4 00	79 00	23 31	102 31	10 23
"	E hf.....18	100	Thos Irwin....	37 00	5 00	42 00	12 39	54 39	5 44
"	S 1-3 n 3-5.....19	50	Mrs A Davidson	1 00	1 00	30	1 30	13
"	N hf n hf s 2-5.....19	25	Alfred Askins	2 25	2 25	64	2 89	29
"	S hf n hf s 2-5.....19	25	Mrs M Mason	3 25	3 25	96	4 21	42
"	W 25a s 64a.....19	25	C Lenover....	25 00	5 50	30 50	9 00	39 50	3 95
"	E 39a s 64a.....19	39	Jos Whitezell	10 00	8	18 75	5 53	24 28	2 43
"	N 5-12.....14	50	Jno O'Rourke..	5 00	50	55 00	1 62	7 12	71
A	E 1-3 s hf.....14	20	Mrs E Chase..	20	20	6	26	26
"	W 1-3.....15	120	A Rhodes.....	40 00	2 40	42 40	12 51	54 91	5 49
"	E 2-3.....16	40	Geo Lowrie....	40 00	80	10 80	3 19	13 99	1 40
"	(a) w 2a s 98.....17	80	Wm Lowrie....	55 00	3 00	33 00	9 74	42 74	4 27
"	All ex (a).....17	2	Non-res.....	118 00	10	128 00	3	13	013
"	W 5-12.....18	118	Wm Lowrie....	52 00	10 00	62 00	17 41	79 41	7 64
"	E 7-12.....18	50	Mrs E Noack..	85 00	11 00	96 00	28 38	124 58	12 46
"	W 76a.....19	76	R Jordan.....	76 00	15 00	91 00	23 90	114 90	10 49
"	E 82a.....19	82	Chas Kiel.....	175 00	21 50	196 50	57 97	254 47	25 45
"	W hf.....20	100	J Cameron....	105 00	26 00	131 00	38 65	169 65	16 96
4 E B L.....	N hf e hf.....20	50	L Howard.....	10 00	12 00	12 00	3	15 54	1 55

nt servants,
ROBERTSON.
he said work by
ork is \$6600.00,
tributed by the
t the said work,
ship of Raleigh,
d amendments
d specifications
works connected
in accordance
the credit of the
Five thousand,
s' proportion of
res of the Cor-
n Fifty Dollars
rest at the rate
ve annual pay-
le for principle
to the amount
r years of such
e Branch of the
County of Kent.
r, the amount
\$2265.00, the
part from lands
and for cover-
entum per an-
all other rates
d at the same
oned lots and
Raleigh, and
d as aforesaid
into ten equal
in each year
which the said

Concession.	Lot or Part of Lot.	Acres.	Assessed Owner	Value of Benefit.	Value of Outlet Liability	Total as amended by Court of Revision.	To cover Interest for 10 years at 5 per cent.	Total Special Rate.	Annual Assessment during each year for 10 years.
4 E B L	S h e h f	20	J Whitezell	\$ 30 00	\$ 12 50	\$ 42 50	\$ 12 54	\$ 55 04	\$ 5 94
"	W h f n h f	21	L Howard	7 25	7 25	2 14	9 39	50
"	E h f n h f	21	Mrs R Wilson	6 00	6 00	1 77	7 77	78
"	W h f s h f	21	W Harwood	10 00	12 00	22 00	6 49	28 49	2 85
"	E h f s h f	21	A R Munnery	12 00	12 00	3 54	15 54	1 55
"	W h f n h f	22	Mrs R Wilson	2 40	2 40	7 1	3 11	31
"	W h f s h f	22	Alfred Aldis	12 00	12 00	3 54	15 54	1 55
"	E h f s h f	22	E Edwards	8 50	8 50	2 51	11 01	1 10
"	W h f s h f	23	Thos Sutor	5 00	5 00	1 48	6 48	65
8	W h f	100	W J Rhodes	1 25	1 25	37	1 62	16
"	E h f e h f s h f	15	"	50	50	15	65	665
"	W h f n h f	15	Wm Moody	1 00	1 00	30	1 30	13
"	E h f n h f	16	F Jordan	1 00	1 00	30	1 30	13
"	S h f	100	Mrs M Park	2 00	2 00	59	2 59	26
"	W h f n h f	17	C A Kiel	1 00	1 00	30	1 30	13
"	E h f n h f	17	J Clarkson	1 00	1 00	30	1 30	13
"	S h f	100	Jas O'Niell	2 00	2 00	59	2 59	26
"	a) E 4 1/2 a n 18a	4 1/2	S Bartlett	72	72	21	93	09
"	N h f Ex (a)	18	R Jordan	4 80	4 80	1 42	6 22	62
"	W h f s h f	18	F J Doyle	1 00	1 00	30	1 30	13
"	E h f s h f	18	L Doyle	4 50	4 50	1 33	5 83	58
"	W h f n h f	18	W Moody	8 50	8 50	2 36	10 36	1 04
"	W h f n h f	19	H Fluke	8 00	8 00	2 36	10 36	1 04
"	W h f n h f	19	Mic Doyle	4 00	4 00	1 18	5 18	52
"	W h f w h f s h f	25	Thos Doyle	12 00	12 00	3 54	15 54	1 55
"	E 1/2 s h f	19	H Fluke	4 00	4 00	1 18	5 18	52
"	W h f w h f s h f	20	C E Milvain	4 80	4 80	1 42	6 22	62
"	W 30a e 75a n h f	30	Jas Stover	4 80	4 80	1 42	6 22	62
"	W 20a e 45a n h f	20	20 00	4 30	24 30	7 17	31 47	3 15

Concession.	Lot or Part of Lot.	Acres.	Assessed Owner	Value of Benefit.	Value of Outlet Liability.	Total as amended by Court of Revision.	To cover Interest for 10 years at 5 per cent.	Total Special Rate.	Annual Assessment during each year for 10 years.
"	E h f s hf.....18	50	F J Doyle.....	1 00	1 00	30	1 30	13
"	W hf n hf.....18	50	L Doyle.....	4 50	4 50	1 33	5 83	58
"	E hf n hf.....19	50	W Moody.....	8 00	8 00	2 36	10 36	1 04
"	W hf w hf s hf.....19	50	H Flake.....	8 00	8 00	2 36	10 36	1 04
"	E s hf.....19	25	Mic Doyle.....	4 00	4 00	1 18	5 18	52
"	W hf w hf r hf.....19	75	Thos. Doyle.....	12 00	12 00	3 54	15 54	1 55
"	W 30a e 75a n hf.....20	25	H Flake.....	4 00	4 00	1 18	5 18	52
"	W 20a e 45a n h.....20	30	C E Milvain.....	4 80	4 80	1 42	6 22	62
"20	20	Jas Stover.....	20 00	4 30	24 30	7 17	31 47	3 15
8	E h f e hf n hf.....20	25	David Ball.....	40 00	7 00	47 00	13 87	60 87	6 09
"	S hf.....20	100	M Ritchie.....	16 00	16 00	4 72	20 72	2 07
"	W hf n hf.....21	50	David Ball.....	60 00	14 10	74 10	21 86	95 96	9 60
"	School site.....21	1	S S No. 5.....	6 50	16 50	4 87	21 37	2 14
"	W hf e hf n hf Ex ss.....21	24	J Ferguson.....	10 00	12 4	16 50	4 87	21 37	2 14
"	(a) Fields' 3/4 n hf.....21	1/4	Lucy Fields.....	5 88	5 88	1 73	7 61	76
"	E hf e hf n hf Ex (a).....21	24 3/4	E Edwards.....	10 25	30 25	8 92	39 17	3 92
"	W hf s hf.....21	50	Edwin Hea.....	20 00	15 60	75 60	22 30	97 90	9 79
"	E hf s hf.....21	50	Geo Towl.....	70 00	12 00	12 00	3 54	15 54	1 55
"	W hf n hf.....22	50	W Morrison.....	12 00	12 00	3 54	15 54	1 55
"	E hf n hf.....22	50	A Aldis.....	22 95	97 95	28 90	126 85	12 68
"	W 3/4 hf.....22	75	O Carley.....	75 00	6 00	6 00	1 77	7 77	78
"	E hf e hf s hf.....22	25	M Carley.....	18 00	18 00	5 31	23 31	2 33
"	N 3/4 w hf.....23	75	Thos Brown.....	12 00	12 00	3 54	15 54	1 55
"	E hf n hf.....23	50	Mrs W H White.....
"	W 20a e hf s hf and S hf w hf s hf.....23	45	M Carley.....	10 80	10 80	3 19	13 99	1 40
"	W 15a e 30a s hf.....23	15	Jno Carley.....	3 60	3 60	1 06	4 66	47
"	E 15a s hf.....23	15	L Higgins.....	3 60	3 60	1 06	4 66	47
"	W hf n hf.....24	50	Jas Woods.....	8 40	8 40	2 48	10 88	1 09
"	E hf n hf.....24	50	Jno Howard.....	1 00	1 00	30	1 30	13
"	W hf s hf.....24	50	J D Lambe.....	12 00	12 00	3 54	15 54	1 55
"	N hf n hf e hf s hf.....24	12 1/2	Wm Shaw.....	1 25	1 25	37	1 62	16
"	S hf n hf e hf s hf.....24	12 1/2	Mrs J H Fields.....	1 25	1 25	37	1 62	16
"	S hf e hf s hf.....24	25	N White.....	4 00	4 00	12	52	05
"	N hf Ex Ry.....15	98 1/2	J L Doyle.....	1 00	1 00	30	1 30	13
9	W hf n hf.....16	50	O Horne.....	1 00	1 00	30	1 30	13
"	E hf n hf.....16	50	Jas Brady.....	1 00	1 00	30	1 30	13

Struck off.

Concession.	Lot or Part of Lot.	Acres.	Assessed Owner	Value of Benefit.	Value of Outlet Liability.	Total as amended by Court of Revision.	To cover Interest for 10 years at 5 per cent.	Total Special Rate.	Annual Assessment during each year for 10 years.
9	W h f s hf Ex Ry	48	Jno Earley	96	96	96	28	1 24	12
"	E h f s hf Ex Ry	48	J N Doyle	96	96	96	28	1 24	12
"	W hf Ex Ry	98	R Barrons	1 96	1 96	1 96	58	2 54	25
"	E hf n hf	50	Jno O'Niell	1 00	1 00	1 00	30	1 30	13
"	E hf s hf Ex Ry	48	Jas O'Niell	96	96	96	28	1 04	12
"	W 2-5 n hf	40	Jno Monic	80	80	80	24	1 04	10
"	E 3-5 n hf	60	R Barrons	4 00	4 00	4 00	1 18	5 18	52
"	S hf	100	J-Waddick	4 80	4 80	4 80	1 42	6 22	62
"	N hf	99 1/2	J J Doyle	15 92	15 92	15 92	4 70	20 62	2 06
"	W hf s hf	50	A H White	8 00	8 00	8 00	2 36	10 36	1 04
"	E hf s hf	50	D Ritchie	8 00	8 00	8 00	2 36	10 36	1 04
"	W hf n hf	20	M Ritchie	8 00	8 00	8 00	2 36	10 36	1 04
"	(a) E 5an 1-8	5	Mrs A Toomey	80	80	80	24	1 04	10
"	E hf n hf Ex (a)	45	Mrs C Doyle	7 20	7 20	7 20	2 12	9 32	93
"	S hf	100	"	16 00	16 00	16 00	4 72	20 72	2 07
"	(a) W 5a n 1-8	5	Mrs A Toomey	80	80	80	24	1 04	10
"	W hf n hf Ex (a)	45	Mrs C Doyle	7 20	7 20	7 20	2 12	9 32	93
"	E hf e hf n hf	25	Fred Towl	4 00	4 00	4 00	1 18	5 18	52
"	W hf e hf n hf	25	Mrs B Lark	4 00	4 00	4 00	1 18	5 18	52
"	W hf w hf s hf	25	Ed Breen	4 00	4 00	4 00	1 18	5 18	52
"	E hf w hf s hf	25	Mrs C Doyle	4 00	4 00	4 00	1 18	5 18	52
"	E hf s hf	50	"	8 00	8 00	8 00	2 36	10 36	1 04
"	E hf n hf	50	"	20 00	20 00	20 00	21 69	95 26	9 53
"	W hf n hf	50	M L Doyle	53 57	53 57	53 57	8 68	38 11	3 81
"	W hf w 2 5 hf	20	J L Doyle	21 43	21 43	21 43	8 68	38 11	3 81
"	W hf w 2 5 hf	20	T Higgate	3 20	3 20	3 20	94	4 14	4 1
"	E hf w 2-5 hf	20	Mary Shadd	3 20	3 20	3 20	94	4 14	4 1
"	E 3-5 s hf	60	L Doyle	9 60	9 60	9 60	2 83	12 43	1 24
"	W hf n hf	50	Mrs C Doyle	80 00	80 00	100 00	29 50	129 50	12 95

Rate.
cent for
led by
ion.

nt for

ent

50	M L Doyle.....	\$ 53 57	20 00	73 57	2 30	10 36	1 04
50	J L Doyle.....	21 43	8 00	29 43	21 69	95 26	9 53
20	T Highgate.....	3 20	3 20	8 68	38 11	3 81
60	Mary Shadd.....	3 20	3 20	94	4 14	4 14
60	L Doyle.....	9 60	9 60	2 83	4 14	4 14
50	Mrs C Doyle.....	80 00	20 00	100 00	29 50	129 50	12 95

Concession.	Lot or Part of Lot.	Acres.	Assessed Owner	Value of Benefit.	Value of Outlet Liability.	Total as amended by Court of Revision.	To cover Interest for 10 years at 5 per cent.	Total Special Rate.	Annual Assessment during each year for 10 years.
9	E hf n hf.....23	50	Mrs C Doyle.....	\$ 60 00	\$ 15 20	\$ 75 20	\$ 22 18	\$ 97 38	9 74
"	W hf s hf.....23	50	N Robinson.....	20 00	10 90	30 90	9 11	40 01	4 00
"	E hf s hf.....23	50	A Highgate.....	115 00	22 50	137 50	40 56	178 06	17 81
"	W hf n hf.....24	50	R Dale.....	10 00	12 50	22 50	6 64	29 14	2 91
"	E hf n hf.....24	50	J Gregory.....	12 00	12 00	3 54	15 54	1 55
"	W hf s hf.....24	50	W Howard.....	50 00	18 30	68 30	20 15	88 45	8 84
"	E hf s hf.....24	50	J H Williams.....	12 00	12 00	3 54	15 54	1 55
"	N 25/32 a s 1/2.....25	25 1/2	P Chase.....	1 50	2 46	3 19	3 19	32
"	N 3/4 a s 28 1/2.....25	3 1/4	T A Williams.....	60	60	17	77	08
"	N 9/16 a s 25 1/4.....25	9 1/4	Chas Rice.....	1 65	1 65	49	2 14	21
"	S 15/32 a.....25	15 1/2	R Slade.....	2 60	1 64	49	2 13	21
"	N hf.....25	100	J J Doyle.....	1 60	1 60	47	2 07	21
10	W 3-5 s hf.....16	60	Wm Sales.....	1 20	1 20	35	1 55	16
"	E 2-5 s hf.....16	40	R Barrons.....	80	80	24	1 04	10
"	N hf n hf Ex Ry.....17	48	W Ilman.....	96	96	28	1 24	12
"	S hf n hf.....17	50	S F White.....	1 00	1 00	30	1 30	13
"	S hf.....17	100	S C West.....	2 00	2 00	59	2 59	26
"	N hf n hf Ex Ry.....18	47	W Ilman.....	94	94	28	1 22	12
"	S hf n hf Ex Ry.....18	49	S F White.....	08	08	29	1 27	13
"	N hf s hf.....18	50	"	1 00	1 00	30	1 30	13
"	N hf s hf s hf.....18	25	Jno O'Neill.....	25	25	7	32	032
"	S hf s hf s hf.....18	25	Jas O'Neill.....	25	25	7	32	032
"	N hf Ex Ry.....19	96	A H White.....	1 92	1 92	57	2 49	25
"	S hf Ex Ry.....19	99 1/2	Jas O'Neill.....	2 00	2 00	59	2 59	26
"	All w hf n of Ry and E hf n hf.....20	103	D Ritchie.....	14 66	14 66	4 32	18 98	1 90
"	All w s of Ry.....20	23	S Eartley.....	46	46	13	59	06
"	All e s of Ry.....20	21	A Pennings.....	42	42	12	54	054

Concession.	Lot or Part of Lot.	Acres.	Assessed Owner	Value of Benefit.	Value of Outlet Liability.	Total as amended by Court of Revision.	To cover Interest for 10 years at 5 per cent.	Total Special Rate.	Annual Assessment during each year for 10 years.
10	E h f s hf Ex Ry	48	Mrs B Evans	2 10	2 10	61	2 71	27
"	W 3-4 n hf	75	Mrs C Doyle	12 00	12 00	3 54	15 54	1 55
"	E h f e hf n hf	25	P Hogan	4 00	4 00	1 18	5 18	52
"	W h f s hf Ex Ry	48	M Earley	6 00	6 00	1 77	7 77	78
"	E h f s hf Ex Ry	48	Jno Earley	7 68	7 68	2 26	9 94	99
"	N hf	100	A R Mummary	16 00	16 00	4 73	20 73	2 07
"	W h f s hf Ex Ry	49	Jas Earley	7 84	7 84	2 31	10 15	1 02
"	E h f s hf	50	N Robinson	8 00	8 00	2 36	10 36	1 04
"	All s of Ry	3	J W White	10	10	3	13	.013
"	W hf	100	N E Robinson	\$ 15 00	32 00	47 00	13 86	60 86	6 09
"	E h f n hf	50	R Wright	50 00	23 00	73 00	21 53	94 53	9 45
"	E h f s hf	50	T Wright	25 00	25 00	7 37	32 37	3 24
"	N hf	100	F Lane	25 00	23 00	73 00	21 53	94 53	9 45
"	S hf	100	R Wright	44 50	44 50	13 13	57 63	5 76
"	110	J Stringer	28 60	28 60	8 44	37 04	3 70
"	N hf	100	S Scaman	1 60	1 60	47	2 07	.21
11	W h f s hf	50	"	1 40	1 40	12	52	05
"	E h f s hf	16	Wm Sales	1 00	1 00	30	1 30	13
"	W h f w hf n hf	16	"	50	50	15	6	.065
"	P 3-4 n hf	17	T Bennett	1 50	1 50	44	1 94	19
"	S hf	17	"	2 00	2 00	59	2 59	26
"	N hf n hf	100	Mrs B Evans	1 00	1 00	30	1 30	13
"	S hf n hf	50	Wm Shaw	1 00	1 00	30	1 30	13
"	W h f s hf	50	W H Jenner	1 00	1 00	30	1 30	13
"	E h f s hf	50	A Jenner	1 00	1 00	30	1 30	13
"	N hf	100	J Waddick	2 00	2 00	59	2 59	26
"	W 4-5 s hf	80	H Jenner	1 60	1 60	47	2 07	21
"	E 1-5 s hf	20	W S Scaman	40	40	12	52	05

ent for
ate
st for
on
ed by

"	S hf n hf.....	18	50	Wm Shaw.....	1 00	1 00	1 00	1 30	1 30	13
"	W hf s hf.....	18	100	W H Jenner.....	1 00	1 00	1 00	1 30	1 30	13
"	E hf s hf.....	18	50	A Jenner.....	1 00	1 00	1 00	1 30	1 30	13
"	N hf.....	19	100	J Waddick.....	2 00	2 00	2 00	2 59	2 59	26
"	W 4-5 s hf.....	19	80	H Jenner.....	1 60	1 60	1 60	47	47	21
"	E 1-5 s hf.....	19	20	W S Scaman.....	40	40	40	52	52	05

Concession.	Lot or Part of Lot.	Acres.	Assessed Owner	Value of Benefit.	Value of Outlet Liability.	Total as amended by Court of Revision.	To cover Interest for 10 years at 5 per. cent.	Total Special Rate	Annual Assessment during each year for 10 years.
II	W hf.....	100	W S Scaman.....	2 00	2 00	2 00	59	2 59	26
"	E hf.....	100	H Jenner.....	2 00	2 00	2 00	59	2 59	26
"	W hf.....	100	T Jenner.....	4 80	11 75	11 75	3 47	15 22	1 52
"	E hf.....	100	P Jenner.....	8 30	15 68	15 68	4 62	20 30	2 03
"	W hf n hf Ex Ry.....	49	Gas Earley.....	7 84	7 84	7 84	2 31	10 15	1 02
"	W hf e hf n hf Ex Ry.....	24	D Scaman.....	3 84	3 84	3 84	1 13	4 97	50
"	E hf e hf n hf Ex Ry.....	24	D Scaman.....	3 84	3 84	3 84	1 13	4 97	50
"	W hf s hf.....	50	D Scaman.....	1 00	7 84	7 84	2 31	10 15	1 02
"	E hf s hf.....	50	T Jenner.....	12 00	12 00	12 00	3 54	15 54	1 55
"	W hf Ex Ry.....	98	J G Russell.....	35 88	35 88	35 88	10 58	46 46	4 65
"	N hf e hf Ex Ry.....	48	S C West.....	22 08	22 08	22 08	6 51	28 59	2 86
"	S hf e hf.....	50	J McEchran.....	23 00	23 00	23 00	6 78	29 78	2 98
"	(a) section of Ry.....	24	A Skinner.....	22	22	22	6	28	028
"	All Ex (a) and Ry.....	184	S S White.....	81 64	81 64	81 64	24 08	105 72	10 57
Sub-division of Lot 25	North of Middle Road	1	"	10	10	10	3	13	013
Con II	"	.15	"	7	7	7	2	9	009
"	"	.15	"	7	7	7	2	9	009
"	"	.15	"	7	7	7	2	9	009
"	"	.15	"	7	7	7	2	9	009
"	"	.15	S English.....	7	7	7	2	9	009
"	"	.15	Parsonage.....	7	7	7	2	9	009
"	Church plot.....	.45	W M Church.....	20	20	20	6	26	6Pd.
"	N of M R.....	.15	J M Shepley.....	5	5	5	1	6	6Pd.
"	"	.12	"	5	5	5	1	6	6Pd.
"	"	.12	"	5	5	5	1	6	6Pd.
"	"	.12	"	5	5	5	1	6	6Pd.
"	"	.12	"	5	5	5	1	6	6Pd.
"	"	.12	"	5	5	5	1	6	6Pd.
"	S of Prince St.....	.22	S S White.....	10	10	10	3	13	013
"	"	.15	"	7	7	7	2	9	009
"	"	.15	"	7	7	7	2	9	009
"	"	.15	"	7	7	7	2	9	009

Concession.	Lot or Part of Lot.	Acres.	Assessed Owner	Value of Benefit.	Value of Outlet Liability.	Total as amended by Court of Revision.	To cover Interest for 10 years at 5 per cent.	Total Special Rate.	Annual Assessment during each year for 10 years.
11	S of Prince St.....4	.15	S S White.....	\$	7	7	0	0
"	" ".....5	.15	" ".....	7	7	2	9	009
"	" ".....6	.15	Parsonage.....	7	7	2	9	009
"	" ".....16	.12	J M Shepley.....	5	5	1	6	6Pd.
"	" ".....17	.12	" ".....	5	5	1	6	6Pd.
"	" ".....18	.12	" ".....	5	5	1	6	6Pd.
"	" ".....19	.12	" ".....	5	5	1	6	6Pd.
"	" ".....12	.18	S S White.....	8	8	2	10	010
"	N of Prince St. } and w of Centre St. } 13	.18	" ".....	8	8	2	10	010
"	" ".....14	.18	" ".....	8	8	2	10	010
Sub-division of Lot 25 Con. 11	N of Prince St. } and e of Centre St. } 13	.18	" ".....	8	8	2	10	010
"	" ".....1	.41	" ".....	18	18	5	23	023
"	" ".....2	.28	" ".....	12	12	4	16	016
"	" ".....3	.28	" ".....	12	12	4	16	016
"	" ".....4	.28	" ".....	12	12	4	16	016
"	" ".....20	.18	" ".....	8	8	2	10	010
"	" ".....21	.18	" ".....	8	8	2	10	010
"	" ".....22	.18	" ".....	8	8	2	10	010
"	" ".....23	.18	" ".....	8	8	2	10	010
"	" ".....24	.18	" ".....	8	8	2	10	010
"	" ".....25	.18	" ".....	8	8	2	10	010
"	" ".....26	.18	" ".....	8	8	2	10	010
"	" ".....27	.18	" ".....	8	8	2	10	010
"	S of 1st St.....1	.41	" ".....	18	18	5	23	023
"	" ".....2	.28	" ".....	12	12	4	16	016

by for e. nt

Concession.	Lot or Part of Lot.	Acres.	Assessed Owner.	Value.	Value of Cutlet Liability.	Total as amended by Court of Revision.	To cover Interest for 10 years at 5 per cent.	Total Special Rate.	Annual Assessment during each year for 10 years
"	"	.10	"	010
"	"	.23	"	010
"	"	.18	"	010
"	"	.24	"	010
"	"	.18	"	010
"	"	.25	"	010
"	"	.18	"	010
"	"	.26	"	010
"	"	.27	"	010
"	"	.18	"	010
"	"	.41	"	010
"	"	.28	"	010
	S of 1st St.	.21	"	010
	"	.2	"	016

Concession.	Lot or Part of Lot.	Acres.	Assessed Owner.	Value.	Value of Cutlet Liability.	Total as amended by Court of Revision.	To cover Interest for 10 years at 5 per cent.	Total Special Rate.	Annual Assessment during each year for 10 years
11	S of 1st St. 3	.28	S White.....	\$ 12	12	\$ 4	16	016
"	" " " " " " 4	.28	" " " " " "	12	12	5	5	016
"	" " " " " " 5	.20	" " " " " "	6	9	3	12	012
"	" " " " " " 6	.20	" " " " " "	6	9	3	12	012
"	" " " " " " 7	.27	" " " " " "	12	12	9	16	016
"	" " " " " " 8	.20	" " " " " "	6	6	3	12	012
"	" " " " " " 9	.20	" " " " " "	6	9	3	12	012
"	" " " " " " 10	.20	" " " " " "	9	9	3	12	012
"	" " " " " " 11	.20	" " " " " "	9	9	3	12	012
"	N of 1st St " " " " " 1	.29	" " " " " "	12	12	4	16	016
"	" " " " " " 2	.20	" " " " " "	6	9	3	12	012
"	" " " " " " 3	.20	" " " " " "	6	9	3	12	012
Sub-division of Lot 25 Con 11									
"	N of 1st St " " " " " 4	.20	" " " " " "	9	9	3	12	012
"	" " " " " " 5	.20	" " " " " "	9	9	3	12	012
"	" " " " " " 6	.20	" " " " " "	9	9	3	12	012
"	" " " " " " 7	.26	" " " " " "	11	11	3	14	014
"	" " " " " " 8	.20	" " " " " "	9	9	3	12	012
"	" " " " " " 9	.20	" " " " " "	9	9	3	12	012
"	" " " " " " 10	.20	" " " " " "	9	9	3	12	012
"	" " " " " " 11	.20	" " " " " "	9	9	3	12	012
"	S of 2nd St " " " " " 1	.29	" " " " " "	13	13	4	17	017
"	" " " " " " 2	.20	" " " " " "	6	9	3	12	012
"	" " " " " " 3	.20	" " " " " "	6	9	3	12	012
"	" " " " " " 4	.20	" " " " " "	6	9	3	12	012
"	" " " " " " 5	.20	" " " " " "	6	9	3	12	012
"	" " " " " " 6	.20	" " " " " "	6	9	3	12	012

Concession.		Lot or Part of Lot.	Acres.	Assessed Owner	Value of Benefit.	Value of Outlet Liability	Total as amended by Court of Revision.	To cover Interest for 10 years at 5 per cent.	Total Special Rate.	Annual Assessment during each year for 10 years.
"	"	"	.20	"	9	9	3	012
"	"	"	.20	"	9	9	3	012
"	"	"	.20	"	9	9	3	012
"	"	"	.20	"	9	9	3	012
"	"	"	.26	"	11	11	14	017
"	"	"	.20	"	9	9	12	012
"	"	"	.20	"	9	9	12	012
"	"	"	.20	"	9	9	12	012
"	"	"	.20	"	9	9	12	012
"	"	"	.20	"	9	9	12	012

Concession.	Lot or Part of Lot.	Acres.	Assessed Owner	Value of Benefit.	Value of Outlet Liability	Total as amended by Court of Revision.	To cover Interest for 10 years at 5 per cent.	Total Special Rate.	Annual Assessment during each year for 10 years.	
Sub-division of Lot 25 in Con. 1	S of 3rd St.....	.11	S S White.....	\$	9	9	3	12	012
	N of 3rd St.....	.29	"	13	13	4	17	017
	"	.20	"	9	9	3	12	012
	"	.20	"	9	9	3	12	012
	"	.20	"	9	9	3	12	012
	"	.20	"	9	9	3	12	012
	"	.20	"	9	9	3	12	012
	"	.26	"	11	11	3	14	014
	"	.20	"	9	9	3	12	012
	"	.20	"	9	9	3	12	012
	"	.20	"	9	9	3	12	012
"	S of 4th St.....	.11	"	9	9	3	12	012
	"	.20	"	9	9	3	12	012
	"	.20	"	9	9	3	12	012
	"	.20	"	9	9	3	12	012
	"	.29	"	13	13	4	17	017
	"	.20	"	9	9	3	12	012
	"	.20	"	9	9	3	12	012
	"	.20	"	9	9	3	12	012
	"	.20	"	9	9	3	12	012
	"	.20	"	9	9	3	12	012
	"	.29	"	13	13	4	17	017
"	S of 4th St.....	.11	"	9	9	3	12	012
	"	.20	"	9	9	3	12	012
	"	.20	"	9	9	3	12	012
	"	.20	"	9	9	3	12	012
	"	.20	"	9	9	3	12	012
	"	.20	"	9	9	3	12	012
	"	.20	"	9	9	3	12	012
	"	.20	"	9	9	3	12	012
	"	.20	"	9	9	3	12	012
	"	.20	"	9	9	3	12	012
	"	.57	"	25	25	7	32	032
"	.47	"	20	20	20	26	026	
"	.36	"	16	16	5	21	021	

Concession.	Lot or Part of Lot.	Acres.	Assessed Owner	Value of Benefit.	Value of Outlet Liability.	Total as amended by Court of Revision.	To cover Interest for 10 years at 5 per cent.	at Special Rate.	Annual Assessment during each year for 10 years.	
Sub-division of Lot 25 in Con. II	N of 4th St.....	.35	S S White.....	\$.....	15	15	4	19	019	
	" ".....	.34	" ".....	15	15	4	19	019	
	" ".....	.33	" ".....	15	15	4	19	019	
	" ".....	.63	" ".....	28	28	8	36	036	
	" ".....	.30	" ".....	13	13	4	17	017	
	N of 7th St.....	1.7	A Maloche.....	75	75	22	97	097	
	" ".....	1.6	" ".....	70	70	20	90	090	
	N of 8th St.....	1.7	" ".....	75	75	22	97	097	
	" ".....	1.6	" ".....	70	70	20	90	090	
	N of 9th St.....	1.7	" ".....	75	75	22	97	097	
	" ".....	1.6	" ".....	70	70	20	90	090	
	N of 10th St.....	1.7	" ".....	75	75	22	97	097	
	" ".....	1.6	" ".....	70	70	20	90	090	
	" ".....	1.6	" ".....	70	70	20	90	090	
	Streets not opened.									
	1st St Lots I to II.....		1.25	S S White.....	55	55	16	71	071
	2nd St Lots I to II.....		1.25	" ".....	55	55	16	71	071
3rd St Lots I to II.....		1.25	" ".....	55	55	16	71	071	
4th St Lots I to II.....		1.25	" ".....	55	55	16	71	071	
8th St Lots 1 and 2.....		.80	A Maloche.....	35	35	10	45	045	
9th St Lots 1 and 2.....		.80	" ".....	35	35	10	45	045	
10th St Lots 1 and 2.....		.80	" ".....	35	35	10	45	045	
Can. Sts of Ry.....		2.50	S S White.....	100	100	32	142	042	
N hf.....		100	Mrs Dixon.....	100	100	35	155	055	
S hf.....		100	P Broadbent.....	100	100	35	155	055	
W hf n hf.....		50	" ".....	100	100	30	130	030	
" ".....		50	" ".....	100	100	30	130	030	
" ".....		50	M Broadbent.....	100	100	30	130	030	

Rate. per cent for revision. per cent for assessment year for

Concession.	Lot or Part of Lot.	Acres.	Assessed Owner	Value of Benefit.	Value of Outlet Liability.	Total as Amended by Court of Revision.	To cover Interest for 10 years at 5 per cent.	Total Special Rate.	Annual Assessment during each year for 10 years.
"	10th St Lots 1 and 2	.80							
"	12	2.50	S S White	1 10	1 10	1 10	15	1 30	13
"	"	100	Mrs Dixon	1 20	1 20	2 00	59	2 59	26
"	"	100	F Broadbent	1 50	1 50	2 00	59	2 59	26
"	"	50	"	1 00	1 00	1 00	30	1 30	13
"	"	50	M Broadbent	1 00	1 00	1 00	30	1 30	13
12	W hf s hf.	17	Wm Miller	1 00	1 00	1 00	30	1 30	13
"	E hf e hf s hf.	17	J Calhoun	50	50	50	15	65	65
"	N hf	17	J W Calhoun	50	50	50	15	65	65
"	S hf	18	W S Scaman	2 00	2 00	2 00	59	2 59	26
"	N hf	18	E Scaman	2 00	2 00	2 00	59	2 59	26
"	W hf s hf.	19	Cradlock Estate	1 00	1 00	1 00	30	1 30	13
"	E hf s hf.	19	G A Russell	1 00	1 00	1 00	30	1 30	13
"	N hf	20	A Russell	2 00	2 00	2 00	59	2 59	26
"	S hf	20	W E Jenner	2 00	2 00	2 00	59	2 59	26
"	W hf s hf.	21	Jas Walker	2 00	2 00	2 00	59	2 59	26
"	E hf s hf.	21	N H Shepley	2 00	2 00	5 90	1 74	7 64 Pd.	13
"	N hf	21	O J Fuce	1 00	1 00	1 00	30	1 30	13
"	E hf s hf.	21	Jas Fuce	1 00	1 00	1 00	30	1 30	13
"	(a) Graveyard	22							
"	N hf Ex (a)	98 1/2	T Jenner	10 77	17 26	17 26	5 09	22 35	2 24
"	S hf	22	D Walker	4 00	13 70	13 70	4 04	17 74	1 77
"	N hf	23	S J Harvey	46 00	46 00	46 00	13 57	59 57 Pd.	2 38
"	W hf s hf.	23	Jas Russell	23 00	18 35	18 35	5 41	23 76	2 97
"	E hf s hf.	23	F C Russell	23 00	23 00	23 00	6 68	29 68	2 97
"	N hf	24	Chris. White	44 90	44 90	44 90	13 24	58 14	5 81
"	S hf	24	Sol. Harvey	46 00	46 00	46 00	13 57	59 57	5 96
"	E hf n hf.	25	Geo Drury	53 30	53 30	53 30	15 72	69 02	6
13	S hf s hf.	15	A Byram	40	40	40	12	52	05
"	W hf n hf.	16	"	40	40	40	12	52	05
"	E hf n hf.	16	Jno Knott	1 00	1 00	1 00	30	1 30	13
"	E hf s hf.	16	J H Sullivan	1 00	1 00	1 00	30	1 30	13
"	W hf s hf.	16	T Brady	1 00	1 00	1 00	30	1 30	13
"	E hf s hf.	16	J Houston	1 00	1 00	1 00	30	1 30	13

Concession.	Lot or Part of Lot.	Acres.	Assessed Owner	Value of Benefit.	Value of Outlet Liability.	Total as amended by Court of Revision.	To cover Interest for 10 years at 5 per cent.	Total Special Rate.	Annual Assessment during each year for 10 years.
13	W hf n hf.....17	50	S W Russell.....	\$ 1 00	1 00	30	1 30	13
"	E hf n hf.....17	50	J O'Phee.....	1 00	1 00	30	1 30	13
"	S hf.....17	100	A Boyes.....	2 00	2 00	59	2 59	26
"	W hf n hf.....18	50	G Apthorpe.....	1 00	1 00	30	1 30	13
"	E hf n hf.....18	50	Jay Russell.....	1 00	1 00	30	1 30	13
"	S hf.....18	100	S J Harvey.....	2 00	2 00	59	2 59 Pd.	
"	W hf n hf.....19	50	N H Shepley.....	1 00	1 00	30	1 30 Pd.	
"	E hf n hf.....19	50	Wm Cox.....	1 00	1 00	30	1 30	13
"	W 3/4 s hf.....19	75	J H Jenner.....	1 50	1 50	44	1 94	19
"	E qr s hf.....19	25	A Cameron.....	50	50	15	65	065
"	W hf n hf.....20	50	Wm Cox.....	1 00	1 00	30	1 30	13
"	E hf n hf.....20	50	P Cox.....	1 00	1 00	30	1 30	13
"	W qr s hf.....20	25	T L Pardo.....	50	50	15	65	065
"	E hf whf s hf.....20	25	F Woods.....	50	50	15	65	065
"	E hf s hf.....20	50	".....	1 00	1 00	30	1 30	13
"	W 3-5 n hf.....21	60	Alex Boyes.....	1 20	1 20	35	1 55	155
"	E 2-5 n hf.....21	40	J Apthorpe.....	80	80	24	1 04	104
"	S hf.....21	100	J McGarvin.....	2 00	2 00	59	2 59	26
"	W hf n hf.....22	50	Jno Pardo.....	1 00	1 00	30	1 30	13
"	E hf n hf.....22	50	Jas Boyes.....	1 00	1 00	30	1 30	13
"	S hf.....22	100	Mrs S M Boyes.....	2 00	2 00	59	2 59	26
"	N hf.....23	100	H Russell.....	39 40	39 40	11 62	51 02	5 10
"	W hf s hf.....23	50	J G Russell.....	3 00	3 00	89	3 89	3 00
"	E hf s hf.....23	50	P Russell.....	23 00	23 00	6 97	29 97	3 00
"	N hf.....24	100	A Boyes.....	46 00	46 00	13 93	59 93	5 99
"	S hf.....24	100	Mrs Aylmer.....	46 00	46 00	13 93	59 93	5 99
"	N 3-5.....25	75	C H Harvey.....	34 00	34 00	10 03	44 03	4 40
"	S 2-5.....25	50	A Humphrey.....	22 80	22 80	6 73	29 53	2 95

Rate. Assessment Year for rest for tion. ed by let. fr.

Concession.	Lot or Part of Lot.	Acres.	Assessed Owner	Value of Benefit.	Value of Outlet Liability.	Total as amended by Court of Revision.	To cover Interest for 10 years at 5 per cent.	Total Special Rate.	Annual Assessment during each year for 10 years.
"	S n f.....22	100	Mrs S M Boyes.....	2 00	2 00	59	2 59	26
"	N h f.....23	100	H Russell.....	39 40	39 40	11 62	51 02	5 10
"	W h f s h f.....23	50	J G Russell.....	3 00	3 00	89	3 89	3 39
"	E h f s h f.....23	50	P Russell.....	23 00	23 00	6 97	29 97	3 00
"	N h f.....24	100	A Boyes.....	46 00	46 00	13 93	59 93	5 99
"	S h f.....24	100	Mrs Aylmer.....	46 00	46 00	13 93	59 93	5 99
"	N 3-5.....25	75	C H Harvey.....	34 00	34 00	10 03	44 03	4 40
"	S 2-5.....25	50	A Humphrey.....	22 80	22 80	6 73	29 53	2 95
14	N h f.....15	100	A Byram.....	50	50	15	65	065
"	S h f.....15	100	W H Pardo.....	30	30	9	39	039
"	N h f Ex Ry.....16	97	Non-res.....	1 94	1 94	57	2 51	25
"	S h f.....16	100	E Skyes.....	2 00	2 00	59	2 59	26
"	W h f n h f Ex Ry.....17	48 1/2	P Broadbent.....	97	97	29	1 26	126
"	E h f n h f Ex Ry.....17	48 1/2	W E Jenner.....	97	97	29	1 26	126
"	W h f s h f.....17	50	C Jenner.....	1 00	1 00	30	1 30	13
"	W h f n h f Ex Ry.....18	48 1/2	W H Pardo.....	1 00	1 00	30	1 30	13
"	N h f e h f m h f.....18	25	P Jenner.....	97	97	29	1 26	126
"	S h f e h f n h f Ex Ry.....18	23 1/2	P Cox.....	50	50	15	65	065
"	W h f s h f.....18	50	J Aphorpe.....	47	47	14	61	061
"	E h f s h f.....18	50	W H Pardo.....	1 00	1 00	30	1 30	13
"	N h f n h f.....19	50	Jas Miller.....	1 00	1 00	30	1 30	13
"	S h f n h f Ex Ry.....19	46	Geo Knott.....	1 00	1 00	30	1 30	13
"	N h f s h f Ex Ry.....19	49	W Jenkinson.....	92	92	27	1 19	12
"	S h f s h f.....19	50	Geo Knott.....	98	98	29	1 27	13
"	W h f n h f.....20	50	A McDowell.....	1 00	1 00	30	1 30	13
"	E h f n h f.....20	50	T L Pardo.....	1 00	1 00	30	1 30	13
"	S h f Ex Ry.....20	97	Wm Gill.....	1 94	1 94	57	2 51	25
"	W 5-6 n h f.....21	8 3/4	Sutherland-Innes Co.	1 67	1 67	49	2 16	22
"	E 1-6 n h f.....21	16 1/2	D Broadbent.....	33	33	10	43	043
"	S h f Ex Ry.....21	97	Mrs M Hurst.....	1 94	1 94	57	2 51	25
"	N h f.....22	100	BS Russell.....	2 00	2 00	59	2 59	26
"	N 3-4 s h f and	82	Jno Irving.....	1 64	1 64	48	2 12	21
"	E 10a s 1-8	14	S Irving.....	28	28	8	36	036
"	W 15a s 1-8 Ex Ry	100	B Broadbent.....	19 60	19 60	5 78	25 38	2 54

Concession.	Lot or Part of Lot.	Acres.	Assessed Owner	Value of Benefit.	Value of Outlet Liability.	Total as amended by Court of Revision.	To cover Interest for 10 years at 5 per cent.	Total Special Rate.	Annual Assessment during each year for 10 years.
14	W hf s hf Ex Ry	49 2/3	Jno Irving	99	99	99	29	1 28	13
"	E hf s hf	50	S Irving	9 80	9 80	9 80	2 89	12 69	4 27
"	W 50a n 66a	50	P Russell	23 00	23 00	23 00	6 97	29 97	3 00
"	E 16a n 66a	16	S McDowell	7 36	7 36	7 36	2 17	9 33	95
"	S 51a n 117a	51	H Linley	23 46	23 46	23 46	6 92	30 30	3 04
"	S 33a e hf and N 17a s 87a	24 } 24	"	23 00	23 00	23 00	6 97	29 97	3 00
"	S 33a w hf	33	Jas McDowell	15 18	15 18	15 18	4 48	19 66	1 97
"	N 50a	50	S McDowell	23 00	23 00	23 00	6 97	29 97	3 00
"	N 40a s 80a	40	R McDowell	18 40	18 40	18 40	5 43	23 83	2 38
"	S 40a	40	T McDowell	18 40	18 40	18 40	5 43	23 83	2 38
15	N 100a	100	J Sullivan	40 40	40 40	40 40	11 11	51	051
"	S 43a s 52a	43	Mrs A Stover	20 6	20 6	20 6	6 26	26	026
"	N 100a	100	W H Pardo	2 00	2 00	2 00	59	2 59	26
"	S 90a	90	Mrs A Stover	1 80	1 80	1 80	53	2 33	23
"	W hf n hf	50	A Young	1 00	1 00	1 00	30	1 30	13
"	E hf n hf	50	Wm Reid	1 00	1 00	1 00	30	1 30	13
"	S hf	100	J C Clayton	2 00	2 00	2 00	59	2 59	Pd.
"	N hf	100	Jno Hunter	2 00	2 00	2 00	59	2 59	26
"	W hf w hf s hf	25	W Sanford	50 50	50 50	50 50	15 15	65	065
"	E hf w hf s hf	25	J C Clayton	50 50	50 50	50 50	15 15	65	Pd.
"	E hf s hf	50	Mrs J Rogers	1 00	1 00	1 00	30	1 30	Pd.
"	"	200	Jas Miller	4 00	4 00	4 00	1 18	5 18	52
"	N hf	20	"	2 00	2 00	2 00	59	2 59	26
"	S hf	100	D Gray	2 00	2 00	2 00	59	2 59	26
"	W hf n hf	50	R Ramsdale	1 00	1 00	1 00	30	1 30	13
"	E hf n hf	50	W D Cato	1 00	1 00	1 00	30	1 30	13
"	W qr s hf	25	Jno Hamlet	50	50	50	15	65	065

Concession.	Lot or Part of Lot.	Acres.	Assessed Owner.	Value of Benefit.	Value of Outlet Liability.	Total as amended by Court of Revision.	To cover Interest for 10 years at 5 per cent.	Total Special Rate.	Annual Assessment during each year for 10 years.
"	E hf s hf.18	50	Mrs J Rogers.	1 00	1 00	30	1 30	13
"	N hf.19	200	Jas Miller.	50	50	15	65	065
"	S hf.20	70	"	2 00	2 00	1	5 18	52
"	W hf n hf.20	100	D Gray	2 00	2 00	59	2 59	26
"	E hf n hf.21	50	R Ramsdale.	1 00	1 00	30	1 30	13
"	W qr s hf.21	50	W D Cato.	1 00	1 00	30	1 30	13
"21	25	Jno Hamlet.	50	50	15	65	065

Concession.	Lot or Part of Lot.	Acres.	Assessed Owner.	Value of Benefit.	Value of Outlet Liability.	Total as amended by Court of Revision.	To cover Interest for 10 years at 5 per cent.	Total Special Rate.	Annual Assessment during each year for 10 years.
15	E 1/2 w 3/4 s hf.21	50	J M Sanford	1 00	1 00	30	1 30	13
"	E qr s hf.21	25	R Gill	50	50	15	65	065
"	N hf.22	100	E Gill	2 00	2 00	59	2 59	26
"	N 1-3 s hf w of M. Dr.22	40	R Gill	40	40	12	52	052
"	s 2-3 s hf w of M. Dr.22	20	G Gill	80	80	24	1 04	104
"	All s hf e of M. Dr.22	40	G Gill	80	80	24	1 04	104
"	N hf Ex Ry.23	97 1/2	E. Murdoch	15 15	15 15	4 47	19 62 Pd.	2 54
"	S hf.23	100	Jno O'Phee.	19 60	19 60	5 78	25 38	5 78
"	W hf Ex Ry.24	97	R Shaw	44 62	44 62	13 16	57 78	2 69
"	W hf s hf.24	50	C McGuigan	20 80	20 80	6 13	26 93	1 19
"	N 2-5 e hf s hf.24	20	R Shaw	9 20	9 20	2 71	11 91	1 70
"	S 3-5 e hf s hf.24	30	W Clayton	13 80	13 80	4 07	17 87	2 68
"	N 50a Ex Ry.25	45	A H Calhoun	20 70	20 70	6 11	26 81	2 44
"	S 4ra n 91a.25	41	J Thompson	18 86	18 86	5 56	24 42	2 44
"	S 45a.25	45	R Green	20 70	20 70	6 11	26 81	2 68
1617	20	S J Pardo	40	40	12	52 Pd.	52 Pd.
"18	55	"	1 10	1 10	32	1 42 Pd.	23
"19	88	C Bavin	1 76	1 76	52	2 28	26
"	N 100a.20	100	D Gray	2 00	2 00	59	2 59	057
"	S 22a.20	22	Non-res.	44	44	13	57	065
"	W hf w hf n 100a.21	25	D Doey	50	50	15	65	065
"	E 1/2 w 3/4 n 100a.21	50	"	1 00	1 00	30	1 30	13
"	E qr n 100a.21	25	Non-res.	50	50	15	65	065
"	S 56a.21	56	Jno Hamlet	1 12	1 12	33	1 45	145
"	W hf n 100a.22	50	Non-res.	1 00	1 00	30	1 30	13
"	E hf n 100a.22	50	R Gill	1 00	1 00	30	1 30	13
"	W 65a s 78a.22	65	Jas Gill	1 00	1 00	30	1 30	13
"	E 13a s 78a.22	13	B Lancaster	1 30	1 30	38	1 68	17
"22	13	H Linley	26	26	8	34	034

Concession.	Lot or Part of Lot.	Acres.	Assessed Owner	Value of Benefit.	Value of Outlet Liability	Total as amended by Court of Revision.	To cover Interest for 10 years at 5 per cent.	Total Special Rate.	Annual Assessment during each year for 10 years.
16	N 100a.....	100	D Gray.....	2 00 \$	2 00	59 \$	2 59 \$	26
"	S 53a.....	53	H Linley.....	1 06	1 06	31	1 37	14
"	W 87a.....	87	Mrs I McPherson.....	1 74	1 74	51	2 25	23
"	E 35a.....	24	C McGuigan.....	21	91	09
"	W 13a n 100a.....	35	".....	26	26	8	34	034
"	E 87a n 100a.....	13	T Heatherington.....	1 74	1 74	51	2 25	23
"	S 50a n 150a.....	87	Wm Burgess.....	1 00	1 00	30	1 30	13
"	N hf s 2-5.....	52 1/2	F Drury.....	1 05	1 05	31	1 36	136
"	N 1 5.....	50	H McPherson.....	1 00	1 00	30	1 30	13
"	N hf w hf.....	50	L Benedict.....	1 00	1 00	30	1 30	13
"	N hf e hf.....	140	T L Pardo.....	1 00	1 00	30	1 30	13
"	N hf.....	100	".....	1 80	1 80	53	2 33	23
"	N hf n hf w hf.....	139	M Hamlet.....	15	65	065
"	S 63a n 88a w hf.....	25	W H Pardo.....	35	35	45	45	045
"	N hf e hf.....	63	L Hamlet.....	80	80	24	1 04	104
"	N hf.....	50	W H Pardo.....	1 40	1 40	41	1 81	18
"	N hf w hf.....	100	J V Millns.....	18	78	078
"	N hf e hf.....	50	".....	60	60	18	78	078
"	N hf w hf.....	50	Mrs C Tyrrell.....	15	65	065
"	N hf e hf.....	50	W Ranson.....	50	50	15	65	065
"	N hf w hf.....	50	J Lancaster.....	80	80	24	1 04	104
"	N hf.....	100	J McKinney.....	30	30	9	39	039
"	N hf w hf.....	50	W Crawford.....	30	30	9	39	039
"	N hf e hf.....	50	J Tichborne.....	1 30	1 30	38	1 68	17
"	N hf.....	100	H Linley.....	1 10	1 10	32	1 42	14
"	N 1-3.....	66 1/2	J Heatherington.....	1 20	1 20	35	1 55	16
"	N 1-3.....	66 1/2	".....
Total on Raleigh lands.....		\$2132 00	\$2278 50	\$4384 36	\$1295 09	\$5679 45	\$567 955

Talbot Road
Range

N h e hf.....	133	50	W Crawford.....	30	30	9	39	039	
"	132	100	J Tichborne.....	1 30	1 30	38	1 68	17	
"	131	66½	H Linley.....	1 10	1 10	32	1 42	14	
"	130	66½	J Heatherington.....	1 20	1 20	35	1 55	16	
Total on Raleigh lands.....				\$2132 00	\$2278 50	\$4384 36	\$1295 09	\$5679 45	\$567 955

Acres.	Assessed Owner	Value of Benefit.	Value of Outlet Liability.	Total as amended by Court of Revision.	To cover Interest for 10 years at 5 per cent.	Total Special Rate.	Annual Assessment during each year for 10 years.
32	Municipality of Raleigh, half Raleigh and Harwich Townline, opposite Lots 10 to 16, inclusive	\$ 160 00	\$ 21 66	\$ 21 66	6 30	\$ 28 05	\$ 2 80
61	Road between Lots 18 and 19, across Cons. 8 ½, A and to 16, inclusive	13 00	199 14	38 75	257 89	25 79
..	Road between Lots 138 and 139, n ½ Talbot Road Range.....	30	30	9	39	04
17	Road between Cons. 7 and A, across Lots 14 to 19, inclusive	254 75	6 25	261 00	77 00	338 00	33 80
27	Road between Cons. A and 8, across Lots 15 to 23, inclusive	95 00	12 12	107 12	31 60	138 72	13 87
27½	Road between Cons. 8 and 9, across Lots e ½ 15 to 24, inclusive	104 00	13 20	117 20	34 57	151 77	15 18
27½	Road between 9 and 10, across Lots 16 to cent. of 25.....	115 00	13 80	128 80	38 00	166 80	16 68
27½	Road between Cons. 10 and 11, across Lots 16 to cent. of 25.....	12 30	12 80	3 78	16 58	1 66
27	Road between Cons. 11 and 12, across Lots ½ 16 to 25, inclusive	12 60	12 60	3 72	16 32	1 63
28½	Road between Cons. 12 and 13, across Lots 16 to 25, inclusive	1 50	11 60	3 42	15 02	1 50
29½	Road between Cons. 13 and 14, across Lots ½ 15 to 25, inclusive	10 35	10 35	3 05	13 40	1 34
29	Road between Cons. 14 and 15, across Lots 16 to 25, inclusive	0 66	9 66	2 85	12 51	1 25
26	Road between Cons. 15 and 16, across Lots 17 to 25, inclusive	1 56	1 56	46	2 02	20

Acres.	Assessed Owner	Value of Benefit.	Value of Outlet Liability.	Total as amended by Court of Revision.	To cover Interest for 10 years at 5 per cent.	Total Special Rate.	Annual Assessment during each year for 10 years.
18	Road in rear of Talbot Road Lots, across Lots 133 to 149, inclusive.		\$ 1 10	1 10	32	1 42	14
45	Lands of the Michigan Central Railway in Raleigh, across Lots 16 to 25, inclusive.		7 50	7 50	2 21	9 71	97
31	Lands of Lake Erie & Detroit River Railway Company in Raleigh.		3 25	3 25	96	4 21	42
	Total	\$2860 75	\$2429 25	\$5290 00	\$1562 26	\$6852 26	\$685 235
	Prepaid			62 30	18 36	80 66	8 065
	Total on Raleigh lands for Benefit.			\$5227 7c	\$1543 90	\$6771 60	\$677 170
	" " " Outlet	\$2132 00					
	" " roads Benefit	2278 50					
	" " roads Outlet	728 75					
	" " Railway lands	140 00					
	Total Raleigh assessment.	\$5290 00					

Total on Raleigh lands for Benefit.....\$2132 00
 " " " Outlet..... 2278 50
 " " roads Benefit..... 728 75
 " " roads Outlet..... 140 00
 " " Railway lands..... 10 75
 Total Raleigh assessment.....\$5290 00

4.
 ighty-n
 of the
 um per
 produce
 ther ra
 ame tim
 atable p
 after the
 ave to
 5.
 rs to le
 connect
 ne estim
 hall be
 nd com
 ns, an
 ured by
 s to
 th suc
 nds (
 ty of
 ad com
 ant on
 nt of t
 cepted
 d all
 nd twe
 6. T
 rainage
 al pas
 y-law."
 Rea
 G. ST
 I he
 ionally
 the 2
 Not
 ownshi
 97, at
 d appe
 e mann

4. For paying the sum of eight hundred and ninety-four dollars and eighty-nine cents, the amount assessed against the said roads and lands of the Municipality, together with interest at the rate of five per centum per annum for ten years. A special rate in the dollar sufficient to produce the required yearly amount thereof, shall, over and above all other rates, be levied and collected, (in the same manner and at the same time as taxes are levied and collected) upon and from the whole taxable property in the Township of Raleigh, in each year for ten years after the final passing of this By-law; during which the said Debentures have to run.

5. Jas. Chinnick and R. A. Pardo, are hereby appointed Commissioners to let the contract or contracts for the said drainage work and works connected therewith, by public sale, to the lowest bidder (not exceeding the estimate), but every such contractor, with one good sufficient surety, shall be required forthwith to enter into bonds for the due performance and completion of such contract according to said plans and specifications, and within the time mentioned in such bond (unless otherwise ordered by the Council), and it shall be the duty of the said Commissioners to cause the said works to be made and completed in accordance with such plans and specifications, and within the time mentioned in such bonds (unless otherwise ordered by the Council), and it shall be the duty of the said Commissioners to cause the said works to be made and completed in accordance with such plans and specifications, and to grant orders on the Treasurer to each contractor, less twenty-five per cent of the amount due, until the contract is fully completed and duly accepted by a competent engineer; and for the due performance of these and all duties of Commissioners shall be paid the sum of one hundred and twenty-five dollars.

6. This by-law shall be published as provided in Section 22 of the Drainage Act, 1894, and shall come into force upon and after the final passing thereof, and may be cited "The Flook and Hinton Drainage By-law."

Read a third time and passed this 11th day of August, 1897.

G. STEWART, Clerk. (Seal.) A. H. WHITE, Reeve.

I hereby certify that the foregoing is a true copy of a By-law provisionally adopted by the Municipal Council of the Township of Raleigh, on the 26th day of April, 1897.

J. G. STEWART,
Clerk of the said Municipality.

NOTICE.

Notice is hereby given that a Court of Revision will be held at the Township Hall, in Raleigh, on Monday the 31st day of May, A. D. 1897, at the hour of eleven a. m., for the hearing and trial of complaints and appeals made against the above assessment or any part thereof, in the manner provided by the Drainage Act, 1894: a notice of such com-

plaint or appeal must be served on the Clerk of the said Municipality of Raleigh at least ten days before the first sitting of said Court.

And further notice is hereby given, that any one intending to apply to have the above By-law or any part thereof quashed must, not later than ten days after the final passing thereof, serve a notice in writing upon the Reeve or other Head Officer, and upon the Clerk of the Municipality, of his intention to make application for that purpose to the High Court, at Toronto, during the six weeks next ensuing the final passing of the above By-law.

Dated at Raleigh, in the County of Kent, this 26th day of April, A. D. 1897.

J. G. STEWART,
Clerk of the Municipality.

No 678—A BY-LAW

To provide for the repair, improvement and maintenance of Drainage Works, known as the "Four Rod Road Drains," in the Township of Raleigh, in the County of Kent, and for borrowing on the credit of the Municipality, the sum of \$664, for completing the same.

Provisionally adopted the 28th day June, A. D. 1897.

WHEREAS the Four Rod Drain is a drainage work originally constructed under the provisions of the Acts then in force respecting drainage by local assessment.

And whereas certain owners of lands assessed for the said drainage works have given notice that their lands are injuriously affected by the present condition of the said drain.

And whereas it was deemed expedient for the better maintenance of the said drain, and to prevent damage to lands and roads, to repair, enlarge or otherwise improve the said drain, and with that object the Council of the said Township of Raleigh appointed Angus Smith, O. L. S. (being a person competent for such purpose) to examine and report upon the same.

And whereas, the said Council has procured such examination to be made, by the said Angus Smith, O. L. S., of the said drain, and of the area affected by the proposed work, and of the lands and roads liable to assessment therefor under The Drainage Act, 1894, and amendments thereto; and has procured plans, specifications and estimates of the said drainage work proposed to be made by the said Angus Smith, and an assessment to be made by him, of the lands and roads to be benefited by such drainage work, and of other lands and roads liable for contribution thereto, stating as nearly as he can, the proportion of benefit, outlet liability and injuring liability which, in his opinion, will be derived or incurred in consequence of such drainage work by every lot and road or portion of lot; the said assessment so made being the assessment hereinafter by this By-law

nacted
nd roa
ne repo
work be
to the R
GEN
tructing
mprovin
I be
rain inc
I cha
he line d
course to
ween co
I als
bout 30
outlet in
In o
ordance
ions.
The
take 29
outlet.
take R,
The
s chang
wenly o
an 18
ound.
An
Commiss
I es
and in d
Stake o
Stake 10
stake 20
stake 29
stake 40
stake 50
stake 60
stake 70
stake 80
stake 90
stake 10
Sul
stake "

Add to
Assistan
Publish
Clerks f
Letting
Repair
Court o

acted to be assessed and levied upon the lots or parts of lots and roads hereinafter in that behalf specially set forth and described and the report of the said Angus Smith; in respect thereof and of the said drainage work being as follows:

to the Reeve and Municipal Council of the Township of Raleigh.

GENTLEMEN,—In accordance with instructions from Your Honorable Body, instructing me to inspect the Four Rod Road Drain in your municipality, with the view of improving it, under Section 75 of The Municipal Drainage Act, 1894.

I beg to say that I have made the necessary survey and examination, and found the drain incapable of efficiently draining the land it was originally designed to drain.

I chained off and planted stakes eight rods apart, beginning about forty rods east of the line dividing Lot 142 T. R. Range into east and west halves, and followed the old course to a sufficient outlet at a point about 70 rods south from the road allowance between concessions 12 and 13.

I also planted stakes eight rods apart on the Sullivan Branch beginning at a point about 30 rods west from the lot line of Lots 15 and 16, and following this branch to an outlet in the Four Rod Road Drain at stake 51 in the latter.

In order to make this drain efficient I would recommend that it be improved in accordance with the dimensions of the accompanying profile and the following specifications.

The Four Rod Road Drain shall have a bottom width of three feet from stake 0 to stake 29½, and a bottom width of four feet from stake 29½ to stake 110, which is the outlet. The Sullivan Branch shall have a bottom width of two feet from stake 0 to stake R, or 51 on the Four Rod Road Drain.

The side slopes shall be 1 to 1 unless the Commissioner deems it better for the drain to change these dimensions in places. The earth shall be cast on the road and spread evenly over the grade of the road, and in no place must the grade of the road be less than 18 feet, any bridges that are removed shall be replaced in as good repair as when found.

An allowance has been made in the estimate of thirty dollars for repairs that the Commissioner may consider necessary for road bridges traversed by the drain.

I estimate the entire cost of the proposed work to be, all expenses included, \$679.70, and in detail as follows; excavating and spreading in each section:

Stake 0 to stake 10, 80 rods at 80c.....	\$ 64 00
Stake 10 to stake 20, 80 rods at 80c.....	64 00
Stake 20 to stake 29½ 78 rods at 60c.....	46 80
Stake 29½ to stake 40 82 rods at 85c.....	69 70
Stake 40 to stake 50, 80 rods at 50c.....	40 00
Stake 50 to stake 60, 80 rods at 50c.....	40 00
Stake 60 to stake 70, 80 rods at 40c.....	32 00
Stake 70 to stake 80, 80 rods at 50c.....	40 00
Stake 80 to stake 90, 80 rods at 55c.....	44 00
Stake 90 to stake 100, 80 rods at 55c.....	44 00
Stake 100 to stake 110, 80 rods at 20c.....	16 00
Sullivan Branch.—	
Stake "0" to stake "R", 143 rods at 40c.....	57 20
	<hr/> \$ 557 70
Add to this for survey, plans &c.....	20 00
Assistance in survey.....	8 00
Publishing By-law.....	20 00
Clerks fees.....	12 00
Letting and superintending.....	22 00
Repair to culverts.....	30 00
Court of Revision.....	10 00
	<hr/> \$ 122 00
	<hr/> \$ 679 70

This sum I have assessed against the lands and roads in your municipality that will be benefited by, and that use this drain as an outlet for discharging their waters therein, in accordance with The Drainage Act, 1894.

I would further recommend that this work be kept up and maintained at the joint expense of the lands and roads herein assessed as shown by the accompanying schedule, and in the same relative proportion, unless the engineer in charge of repair deem it necessary to change the same.

All of which is respectfully submitted.

I have the honor to be, Gentlemen,
Your obedient servant,

Ridgetown, Ont., June 7th, 1897.

ANGUS SMITH, C. E.

And whereas, the said Council are of opinion that the work so reported on by the Engineer is necessary and desirable.

Therefore the said Municipal Council of the said Township of Raleigh, pursuant to the provisions of "The Drainage Act, 1894," and amendments thereto, enacts as follows:

1st. The said report, plans, estimates, assessments and specifications are hereby adopted, and the said Drainage Work and the works connected therewith as therein set forth, shall be made and constructed in accordance therewith.

2. The Reeve of the said Township may borrow, on the Corporation of the said Township of Raleigh, the sum of six hundred and thirty-nine dollars, being that portion of the funds necessary for the work not hereinafter otherwise provided for; and may issue Debentures of the Corporation for that amount and interest, in sums of not less than Fifty Dollars each, payable within five years from the date thereof with interest at the rate of five per centum per annum, that is to say in five consecutive annual payments, to be of such amount that the aggregate amount payable for principal and interest in any year shall be equal as nearly as may be to the amount payable for principal and interest during each of the other years of such period of five years; such Debentures to be made payable at the Branch of the Canadian Bank of Commerce, in the City of Chatham, in the County of Kent.

3. That for the purpose of paying the sum of \$340.00, the amount charged against the said lands for benefit, the sum of \$299.00, the amount charged against lands for outlet liability, apart from lands and roads belonging to or controlled by the Municipality, and for covering interest thereon for five years at the rate of five per centum per annum, the following total special rates over and above all other rates, shall be assessed, and levied and collected (in the same manner and at the same time as taxes are levied) upon and from the undermentioned lots and parts of lots under the jurisdiction of the said Council of Raleigh, and the amount of the said special rates and interest assessed as aforesaid against each lot or part of lot respectively, shall be divided into five equal parts, and one such part shall be assessed and levied as aforesaid, in each year for five years, after the final passing of the By law, during which the said Debentures have to run.

SCHEDULE of Assessment on Lands and Roads in the Township of Raleigh for the repair of the Four Rod Road Drain.

Concession.	Lot or Part of Lot.	Acres.	Assessed Owner	Value of Benefit.	Value of Outlet Liability.	Total as amended by Court of Revision.	To cover Interest for 5 years at 5 per cent.	Total Special Rate.	Annual Assessment during each year for 5 years.
T R Range...	E hf.....141	200	S J Pardo.....	\$ 25 00	\$ 36 00	\$ 61 00	\$ 9 45	\$ 70 45 Pd.	3 70
"	E hf w hf.....142	100	" Little.....	20 00	8 00	38 00	5 89	43 89 Pd.	3 70
"	W hf w hf.....142	50	Wm Stover.....	8 00	8 00	16 00	2 48	18 48	3 70
"	E hf.....143	50	Chas Stover.....	12 00	17 00	29 00	4 50	33 50	6 70
"	W hf.....143	100	Wm Crawford.....	12 00	16 50	28 50	4 42	32 92	6 58
"	W hf.....144	200	Geo Colby.....	25 00	35 00	60 00	9 30	69 30	13 86
"	E 90a.....145	90	Mrs D Taylor.....	18 00	16 00	34 00	5 27	39 27	7 85
16	Gore lot.....17	20	S J Pardo.....	2 00	2 00	31	2 31 Pd.	2 19
15	S 90a.....16	90	Mrs A Stover.....	7 00	2 50	9 50	1 47	10 97	9 82
"	N w 75a n hf.....15	75	J Sullivan.....	20 00	22 50	42 50	6 59	49 03	9 04
"	W 9a s 52a.....15	9	G A Pike.....	2 00	2 50	4 50	70	5 20	3 12
"	E 43a s 52a.....15	43	Mrs A Stover.....	3 00	10 50	13 50	2 09	15 59	6 70
"	All w of Road.....14	75	Jas Pike.....	8 00	21 00	29 00	4 50	33 50	6 81
"	All e of Road.....14	52	T L Pardo.....	14 00	15 50	29 50	4 57	34 07	8 32
14	N hf Ex Ry.....15	99 1/2	Byram Est.....	25 00	11 00	36 00	5 58	41 58	5 77
"	W hf s hf.....15	50	W H Pardo.....	15 00	10 00	25 00	3 87	28 87	6 69
"	N 31a w of Road.....14	31	".....	10 00	6 00	3 00	47	3 47	7 62
"	S 25a n hf w of Road.....14	25	G Thomas.....	10 00	5 00	3 00	47	3 47	7 62
"	All n hf e of Road.....14	40	G McKay.....	35 00	8 00	33 00	5 12	38 12	5 77
"	All s hf w of Road.....14	53	Mrs E Butler.....	5 00	10 00	25 00	3 87	28 87	7 39
"	All s hf e of Road.....14	47	".....	22 00	10 00	32 00	4 96	36 96	7 46
13	W hf n hf.....15	50	G Bennett.....	1 00	1 00	2 00	31	2 31	64
"	All n hf e of Rd.....14	23	".....	2 75	2 75	2 75	43	3 18	64
"	All n hf w of Rd.....14	73 1/2	A Pardo.....	1 00	1 75	2 75	43	3 18	64
"	All s hf w of Rd Ex Ry.....14	63	T L Pardo.....	10 00	6 00	16 00	2 48	18 48	3 70

ality that will
waters therein,
ed at the joint
nying schedule,
repair deem it

TH, C. E.
rk so reported

ip of Raleigh,
amendments

specifications
ks connected
ted in accor-

the Corporat-
ed and thirty-
the work not
s of the Cor-
s than Fifty
with interest
ive consecut-
egate amount
as nearly as
ring each of
to be made
in the City

the amount
the amount
d roads be-
ring interest
n, the follow-
be assessed,
ame time as
and parts of
the amount
against each
al parts, and
ach year for
the said De-

Concession.	Lot or Part of Lot.	Acres.	Assessed Owner	Value of Benefit.	Value of Outlet Liability.	Total as amended by Court of Revision.	To cover Interest for 5 years at 5 per cent.	Total Special Rate.	Annual Assessment during each year for 5 years.
13	All s h f e of Rd Ex Ry ... 14	32 1/4	J Houston	\$ 12 00	\$ 3 00	\$ 15 00	\$ 2 32	\$ 17 32	\$ 3 47
"	S h f Ex Ry ... 15	97 1/2	"	12 00	5 50	17 50	2 71	20 21	4 04
"	Lake Erie & Detroit River Ky. Coy. ...			12 00	1 00	13 00	2 00	15 00	3 00
	Roads in Raleigh.			10 00	5 70	40 70			
	Prepaid			364 00	315 70	679 70	99 04	738 04	147 60
						101 00			
						\$ 578 70			

4. The sum of Forty 70-100 dollars, the amount assessed against the said roads and lands of the Municipality, shall be paid by the Treasurer of this corporation out of the general funds of the municipality.

5. James Clayton, is hereby appointed Commissioner to let the contract or contracts for the said drainage work and works connected therewith, by public sale to the lowest bidder (not exceeding the estimate), but every such contractor, with one good and sufficient surety, shall be required forthwith to enter into bonds for the due performance and completion of such contract according to said plans and specifications, and within the time mentioned in such bond (unless otherwise ordered by the Council), and it shall be the duty of the Commissioner to cause the said works to be made and completed in accordance with such plans and specifications, and to grant orders on the Treasurer to each contractor, less twenty-five per cent of the amount due, until the contract is fully completed and duly accepted by a competent engineer; and for due performance of these and all duties of Commissioner, he, the said Commissioner, shall be paid the sum of Twenty-two Dollars.

6. This By-law shall be published as provided in Section 22 of the Drainage Act, 1894, and shall come into force upon and after the final passing thereof, and may be cited "The Four Rod Road Drain By-law, 1897.

Read a third time and passed this Eleventh day of August, 1897.

J. G. STEWART, Clerk. (Seal.) A. H. WHITE, Reeve.

I hereby certify that the foregoing is a true copy of a by-law provisionally adopted by the Municipal Council of the Township of Raleigh, on the 28th day of June, 1897.

J. G. STEWART,
Clerk of the said Municipality.

NOTICE

Notice is hereby given that a Court of Revision will be held at the Township Hall, in Raleigh, on Friday, the 30th day of July, A. D., 1897, at the hour of ten o'clock a. m., for the hearing and trial of complaints and appeals made against the above assessment or any part thereof, in the manner provided by the Drainage Act, 1894; a notice of such complaint or appeal must be served on the Clerk of the said Municipality of Raleigh at least ten days before the first sitting of said Court.

And further notice is hereby given, that any one intending to apply to have the above By-law or any part thereof quashed must, not later than ten days after the final passing thereof, serve a notice in writing upon the Reeve or other Head Officer, and upon the Clerk of the Municipality, of his intention to make application for that purpose to the High Court, at Toronto, during the six weeks next ensuing the final passing of the above By-law.

Dated at Raleigh, in the County of Kent, this 28th day of June, A. D., 1897.

J. G. STEWART,
Clerk of the said Municipality.

NO. 679—A BY-LAW

To open and establish a public highway across part of lot three, lot four, lot five and six in the Third Concession of the Township of Raleigh, as a substitute for the original allowance for road between the Second and Third Concessions across the said lots, for the sale of said original road allowance, and for entering upon; taking and using certain lands necessary and convenient for such purpose.

WHEREAS, by the Consolidated Municipal Act, 1892, the Council of a Township may pass By-laws for opening, making, diverting or stopping up roads within the jurisdiction of the Council, and for selling the same, and also for entering upon breaking up, taking or using any land in any way necessary or convenient for said purposes, subject to the restrictions and provisions in the said Act contained.

And whereas the Council of the Township of Raleigh have been petitioned to pass a By-law to open up and establish a public highway across Lot No. Three, Lot No. Four, Lot No. Five and Lot No. Six in the Third Concession of the Township of Raleigh, along the line of the Johnston Drain, as a substitute for the original road allowance between the Second and Third Concession of the said Township.

And whereas the substitution of the said road for the said original road allowance, will avoid close contact with the Grand Trunk Railway and the cutting up and division of farm lands by the road, and will provide a safer and more convenient mode of ingress and egress to and from the lands abutting thereon. And for these and other good and sufficient reasons it is deemed desirable and expedient to stop up and sell or exchange the said original road allowance and to substitute therefore a road along the bank of the Johnston Drain as hereinafter described.

And whereas all proper notices have been posted up and published, as required by the Municipal Act.

And whereas all persons have been heard in person or by counsel or attorney who petitioned or attended upon the Council and desired to be so heard,

Therefore the Municipal Council of the Township of Raleigh in the County of Kent, enacts as follows:—

1. Those parcels or tracts of land, being parts of Lots Three, Four, Five and Six in the Third Concession, reckoned from the Western Boundary of the said Township of Raleigh, described as follows, that is to say:—A strip of land sixty feet in width, along the northerly bank of the Johnston Drain and inclusive of the waterway of the said drain: commencing on the original road allowance between the Second and Third Concessions at a point on the line between Lots Three and Four, thence south-easterly two chains and fifteen links to the intersection of the Johnston Drain, thence easterly, along the course of the Johnston Drain to Drake Road, are hereby taken, opened as and declared a public highway in lieu of those parts of said original road allowance so stopped up as aforesaid, and as such shall insure for the benefit of Her Majesty and

all her leige subjects forever, and it shall be lawful for the Corporation, by its servants, agents or workmen to enter upon and take and use the said described lands for the purpose of carrying this By-law into effect.

Read a third time and passed this 23rd day of August, A. D., 1897.

G. STEWART, Clerk. (Seal.) A. H. WHITE, Reeve.

NO. 680—A BY-LAW

To assess and levy rates for County, Township and School purposes, for the year 1897.

The Municipal Council of the Township of Raleigh enacts as follows:—

1. The following sums shall be levied and collected upon and from all the rateable property of the Township of Raleigh in the year of our Lord, 1897.

(a) The sum of \$4,314.26 for the general purposes of the County of Kent, by a rate of 16-10 mills in the dollar.

(b) The sum of \$5400, for the general purposes of the Township of Raleigh, as per schedule "A", hereunto annexed, by a rate of 22-10 mills in the dollar.

(c) The sum of \$2366, being the amount to be raised by general rate, as provide in Section 66 of "The Public Schools Act," exclusive of the property of certain supporters of Separate Schools, by a rate of 1-10 mills in the dollar.

2. The Clerk of this Corporation is hereby required to levy a special rate (over and above all other rates) upon, and which shall be collected from all the rateable property included in each and every School Section, the trustees of which shall furnish him, on or before the 24th day of August, with a written statement, signed by the Secretary and certified by the seal thereof, of the amount required for Public or Seperate School purposes respectively, in each School Section (less the amount required to be raised as aforesaid by general rate), such a rate pro rate, as will amount to the sum so required as near as may be; and the Treasurer of this Corporation is hereby authorized and instructed to pay to the order of the Secretary Treasurer or Trustees of each School Section.

3. The rate so imposed by this By-law, shall be collected by the Collector of rates for the said Township of Raleigh, and paid over to the Treasurer of this Corporation, in bankable funds, on or before the 14th day of December, A. D. 1897, in so far as the law will enable him so to do, unless otherwise ordered by this Council.

4. Harvey Jenner is hereby appointed Collector of rates for the said Township of Raleigh during the current year, and until the said are all collected and a due return made to the Treasurer of this Corporation, (the amount so collected to be paid over to the Treasurer at least every two weeks) conditionally on his furnishing bonds duly executed by himself and good and sufficient sureties to be approved by this Council, in the sum

of ten thousand dollars. And for due performance of these and all duties of Collector, as provided by the Statutes of Ontario and the By-laws of this Municipality, he, the said Collector shall be paid the sum of one hundred and twenty dollars, inclusive of all duties that do or may pertain thereto.

Passed this 28th day of August, A. D., 1897.

J. G. STEWART, Clerk.

(Seal.)

A. H. WHITE, Reeve.

SCHEDULE "A"

Election Expenses.....	\$ 145 00
Charity.....	328 98
Law.....	512 46
Salaries.....	1422 40
Roads and Bridges.....	1150 00
Miscellaneous.....	412 21
Pike Pump.....	8 16
Simpson Drain.....	258 84
Burns Drain.....	42 30
Raleigh Plains Drain.....	640 95
NO. 2 Government Drain.....	136 16
Chinnick Drain.....	47 00
Irwin Drain.....	37 22
NO. 1 Government Drain.....	75 60
Four Rod Drain.....	40 70
Flook & Hinton Drain.....	142 02
	<hr/>
	\$5400 00

NO. 681—A BY-LAW

To authorize the Head and Treasurer of the Corporation of the Township of Raleigh to borrow certain sums to meet the now current expenditure.

WHEREAS the taxes levied for the current expenditure of the said Corporation for the year, have not yet been fully collected, there being uncollected of such taxes a sum not less than the sum hereby authorized to be borrowed;

And whereas the sum of Six Thousand Dollars is required to meet the now current expenses of the said Corporation, and it is expedient to authorize the Head and Treasurer to borrow the said sum;

Be it therefore enacted by the Municipal Council of the Corporation of the Township of Raleigh as follows:—

1. That the Head, with the Treasurer of the said Corporation, be, and they are hereby authorized, under the seal of the Corporation, to borrow from The Canadian Bank of Commerce the sum of Six Thousand Dollars, required to meet the now current expenditure of said Corporation.

2. That the said Head with the Treasurer aforesaid, be, and they are

hereby authorized to pay or allow the said Bank interest on the said sum so borrowed at the rate (of not exceeding) six per cent. per annum.

3. That a promissory note or notes covenant or agreement, sealed with the corporate seal, and signed on behalf of the Corporation by the Reeve and Treasurer, be duly executed and given to the said Bank as aforesaid as security for the amount borrowed, with interest thereon as aforesaid.

Passed in open Council this 27th day of September in the year of our Lord, 1897.

J. G. STEWART, Clerk. (Seal.)

A. H. WHITE, Reeve.

Certified a true duplicate copy.

J. G. STEWART, Clerk.

NO. 682—A BY-LAW

To provide for the repair, improvement and maintenance of Drainage Works, known as the Moore and Larbee Drains in the Township of Raleigh, in the County of Kent, and for borrowing on the credit of the Municipality, the sum of \$389.75 for completing the same.

Provisionally adopted the 11th day of August, A. D. 1897.

WHEREAS the Moore Drain and the Larbee Drain were drainage works originally constructed under the provisions of Acts then in force respecting drainage by local assessment.

And whereas certain owners of lands assessed for the said drainage works have given notice that their lands are injuriously affected by the present condition of the said drains and asking that the same be extended, repaired and otherwise improved.

And whereas it was deemed expedient for the better maintenance of the said drain, and to prevent damage to lands and roads, to repair, enlarge, extend or otherwise improve the said drains and with that object the Council of the said Township of Raleigh appointed Angus Smith O. L. S. (being a person competent for such purpose) to examine and report upon the same.

And whereas, the said Council has procured such examination to be made by the said Angus Smith O. L. S. of the said drain, and of the area affected by the proposed work, and of the lands and roads liable to assessment therefor under The Drainage Act, 1894, and amendments thereto; and has procured plans, specifications and estimates of the said drainage work proposed to be made by the said Angus Smith and an assessment to be made by him of the lands and roads to be benefited by such drainage work, and of other lands and roads liable for contribution thereto, stating as nearly as he can, the proportion of benefit, outlet liability and injuring liability which, in his opinion, will be derived or incurred in consequence of such drainage work by every lot and road or portion of lot; the said assessment so made being the assessment hereinafter by this By-law enacted to be assessed and levied upon the lots or parts of lots and roads hereinafter in that behalf specially set forth and described and the report of the

said Angus Smith in respect thereof and of the said drainage work being as follows:

To the Municipal Council of Raleigh Township.

GENTLEMEN,—In accordance with instructions from Your Honorable Body, instructing me to examine and report on the condition of the drainage works known as the Moore Drain, The Flater Drain and The Larbee Drain. I beg to say that I have made the necessary survey and examination, and find that certain improvements and changes are necessary and desirable for the better drainage of the interested lands, and for the better maintenance of the different drainage works.

The Flater Drain is situated on the westerly side of the Centre Road in the 13th and 14th concessions, but it can hardly be called a drain on account of the small drainage area and the condition of the drain itself.

The Larbee Drain begins on the road allowance between concessions 13 and 14 about the middle of lot 9, and continues south-westerly along the said road allowance to the side-road between lots 6 and 7, thence northerly, along the easterly side of said side-road.

The Moore Drain begins at the road at the rear of the lake lots on lot 9 concession 15, and continues north-westerly along the lot line between lots 8 and 9 to the Larbee Drain in the road allowance between concessions 13 and 14.

I would therefore recommend:

1. That the Moore drain be repaired in accordance with the accompanying profile and specifications.
2. That the Larbee Drain be extended fifty-six rods to meet the Flater Drain, and cut the waters from the head of this drain into the Larbee Drain.
3. That the Larbee Drain be improved in accordance with the accompanying profile and specifications.
4. That the extension and improvement be known as "The Moore and Larbee Improvement."

The Moore Drain shall have a bottom width of 2 feet from stake "o" to stake 13, and 2 feet 6 inches from stake 13 to stake 38.

The Larbee Drain shall have a bottom width of 3 feet throughout, and shall be straight. The side slopes to be one foot horizontal to one foot vertical. The earth may be cast on either side of the drain, except where a fence follows it, then the earth shall be cast to the opposite side, and in all cases kept three feet clear from the edge of the drain. Where the drain follows a road, the earth shall be spread evenly over the grade of the road, as the Commissioner may direct. All bridges and fences removed shall be replaced in as good repair as when found, and without unnecessary delay. The bridge on the 9 & 10 side-road shall be taken up and a dam or embankment shall be made in its place.

An allowance of \$25 is made in the estimates for a road culvert on the 6 & 7 Side Road where the drain crosses the road allowance between concessions 13 and 14.

I estimate the cost of the drain to be, all expenses included, \$440.96, made up as follows:

For excavating and spreading material—		
Moore Drain, stake 0 to stake 13, 104 rods at 30c.....	\$	31 20
" " " 13 " " 21, 64 " " 37c.....		23 68
" " " 21 " " 30, 72 " " 40c.....		28 80
" " " 30 " " 38, 64 " " 42c.....		26 88
		\$ 110 56
Larbee Drain, stake 0 to stake 15, 12 rods at 25c.....	\$	30 00
" " " 15 " " 25, 80 " " 39c.....		31 20
" " " 25 " " 35, 80 " " 65c.....		52 00
" " " 35 " " 45, 80 " " 70c.....		56 00
" " " 45 " " 55, 80 " " 40c.....		32 00
" " " 55 " " 67, 96 " " 20c.....		19 20
Add to this for—		\$ 220 40
New culvert.....	\$	25 00
Taking up bridge and making dam.....		5 00
Survey, plans, profile, report &c.....		20 00
Assistance on survey.....		4 00

Clerk's
Public
Court
Letting

T
will be
therein
assess
I
lative

R

4
pair, e
sary a

pursu
theret

hereb
as the

2
Corpor
and e
funds
may i
sums
date t
to say
aggre
other
able a
Chath

charg
amou
lands
cover
annu
shall
as tax
of lot
amou
each
and c
for fi
Debe

Clerk's fees	12 00
Publishing By-law, &c.....	16 00
Court of Revision.....	10 00
Letting and superintending.....	18 00
	\$ 110 00

Making a total of..... \$ 440 96

This sum I assess and charge against the lands and roads in your Municipality that will be benefited by, and that use this drain as an outlet for discharging their waters therein, and those from which the water is cut off, in accordance with the schedule of assessment hereto attached.

I would also recommend that this drain be kept up and maintained in the same relative proportions. All of which is respectfully submitted.

I have the honor to be, Gentlemen, your obedient servant,
Ridgetown, July 26th, 1896. ANGUS SMITH, O. L. S.

And whereas, the said Council are of opinion that the said work of repair, extension and improvement so reported on by the Engineer is necessary and desirable.

Therefore the said Municipal Council of the said Township of Raleigh pursuant to the provisions of "The Drainage Act, 1894," and amendments thereto, enacts as follows:

1. The said report, plans, estimates, assessments and specifications are hereby adopted, and the said drainage work and the works connected therewith as therein set forth, shall be made and constructed in accordance therewith.

2. The Reeve of the said Township may borrow, on the credit of the Corporation of the said Township of Raleigh, the sum of three hundred and eighty-nine dollars and seventy-five cents, being the portion of the funds necessary for the work not hereinafter otherwise provided for; and may issue Debentures of the Corporation for that amount and interest, in sums of not less than fifty dollars each, payable within five years from the date thereof with interest at the rate of five per centum per annum, that is to say in five consecutive annual payments, to be of such amount that the aggregate amount payable for principal and interest during each of the other years of such period of five years; such Debentures to be made payable at the Branch of the Canadian Bank of Commerce, in the City of Chatham, in the County of Kent.

3. That for the purpose of paying the sum of \$280.50 the amount charged against the said lands for benefit, and the sum of \$109.25 the amount charged against the said lands for outlet liability, apart from the lands and roads belonging to or controlled by the Municipality, and for covering interest thereon for five years at the rate of five per centum per annum, the following total special rates, over and above all other rates, shall be assessed, levied and collected (in the manner and at the same time as taxes are levied) upon and from the undermentioned lots and parts of lots under the jurisdiction of the said Council of Raleigh, and the amount of the said special rates and interest assessed as aforesaid against each lot or part of lot respectively, shall be divided into five equal parts, and one such part shall be assessed and levied as aforesaid, in each year for five years, after the final passing of this By-law, during which the said Debentures have to run.

SCHEDULE of Assessment on Lands and Roads in the Township of Raleigh for the repairs, improvement and extension of "The Moore and Larbee Drains."

Concession.	Lot or Part of Lot.	Acres.	Assessed Owner	Value of Benefit.	Value of Outlet Liability.	Total as amended by Court of Revision.	To cover Interest for 5 years at 5 per cent.	Total Special Rate.	Annual Assessment during each year for 5 years.
13	S hf Ex (a).....7	85	J Houston.....	\$ 10 00	\$ 2 50	\$ 12 50	\$ 1 95	\$ 14 45	\$ 2 89
"	(a) w 15 a n hf s qr.....7	15	A Johnston.....	50	50	1 00	15	1 15	23
"	W hf w hf s hf.....8	25	J Marriott.....	5 00	1 00	6 00	95	6 95	1 39
"	E hf w hf s hf.....8	25	A Kay.....	5 00	1 00	6 00	95	6 95	1 39
"	E hf s hf.....8	50	J Marriott.....	10 00	1 50	11 50	1 80	13 30	2 66
"	S hf s hf.....9	50	W Wright.....	15 00	2 25	17 25	2 65	19 90	3 98
"	N hf s hf.....9	50	I Connor.....	5 00	5 00	80	5 80	1 16
14	Lot.....7	178	A Goulet.....	10 00	17 00	27 00	4 20	31 20	6 24
"	N hf.....8	100	J Middleton.....	40 00	15 00	55 00	8 55	63 55	12 71
"	S hf.....8	95	A Goulet.....	10 00	14 00	24 00	3 70	27 70	5 54
"	W hf n hf n hf.....9	25	Jos Larabee.....	25 00	6 25	31 25	4 85	36 10	7 22
"	E hf n hf n hf.....9	25	Wm Kiddell.....	20 00	6 25	26 25	4 05	30 30	6 06
"	S hf n hf.....9	50	E Broomfield.....	40 00	12 50	52 50	8 10	60 60	12 12
"	N hf s hf.....9	50	A Moore.....	40 00	12 50	52 50	8 10	60 60	12 12
"	N hf s hf s hf.....9	25	W Larabee.....	20 00	6 25	26 25	4 05	30 30	6 06
"	S hf s hf s hf.....9	25	W J Webb.....	20 00	6 25	26 25	4 05	30 30	6 06
15	Gore Lot.....9 and 10	18	H Gill.....	5 00	4 50	9 50	1 45	10 95	2 19
	Roads.....			\$ 280 50	\$ 109 25	\$ 389 75	\$ 60 35	\$ 450 10	\$ 90 02
				47 00	4 21				
				\$ 327 50	\$ 113 46				
	Total for Benefit.....			\$ 280 50					
	Total for Outlet.....			109 25					
	Roads of Municipality.....			51 21					
				\$ 440 96					

land out
 trac with ever ed f of su time and to b tions five duly these paid
 Drain passi 1897
 J. G.
 ally a 11th
 Town 1897 plain in the plain Raleigh
 have days Reev his in Toron By-la
 A. D.

4. The sum of \$51.21, the amount assessed against the said roads and lands of the Municipality, shall be paid by the Treasurer of this corporation out of the general funds of the municipality.

5. George McKay is hereby appointed Commissioner to let the contract or contracts for the said drainage work and works connected therewith, by public sale to the lowest bidder (not exceeding the estimate), but every such contractor, with one good and sufficient surety, shall be required forthwith to enter into bonds for the due performance and completion of such contract according to said plans and specifications, and within the time mentioned in such bond (unless otherwise ordered by the Council), and it shall be the duty of the said Commissioner to cause the said works to be made and completed in accordance with such plans and specifications, and to grant orders on the Treasurer to each contractor, less twenty-five per cent of the amount due, until the contract is fully completed and duly accepted by a competent engineer; and for the due performance of these and all duties of Commissioner, he, the said Commissioner, shall be paid the sum of eighteen dollars.

6. This by-law shall be published as provided in Section 22 of the Drainage Act, 1894, and shall come into force upon and after the final passing thereof, and may be cited "The Moore and Larbee Drains By-law 1897."

Read a third time and passed this 18th day of October, 1897.

J. G. STEWART, Clerk.

A. H. WHITE, Reeve.

I hereby certify that the foregoing is a true copy of a by-law provisionally adopted by the Municipal Council of the Township of Raleigh, on the 11th day of August, 1897.

J. G. STEWART,
Clerk of the said Municipality.

NOTICE.

Notice is hereby given, that a Court of Revision will be held at the Township Hall, in Raleigh, on Monday the 13th day of September, A. D. 1897 at the hour of ten o'clock a. m., for the hearing and trial of complaints and appeals made against the above assessment or any part thereof, in the manner provided by the Drainage Act, 1894; a notice of such complaint or appeal must be served on the Clerk of the said Municipality of Raleigh at least ten days before the final sittings of the Court.

And further notice is hereby given, that any one intending to apply to have the above By-law or any part thereof quashed must, not later than ten days after the final passing thereof, serve a notice in writing upon the Reeve or other Head Officer, and upon the Clerk of the Municipality, of his intention to make application for that purpose to the High Court, at Toronto, during the six weeks next ensuing the final passing of the above By-law.

Dated at Raleigh, in the County of Kent, this 11th day of August, A. D. 1897.

J. G. STEWART,
Clerk of the Municipality.

Total for Benefit. \$280 50
Total for Outlet 109 25
Roads of Municipality. 51 21
\$440 96

NO. 683—A BY-LAW

To provide for the repair, improvement and maintenance of Drainage Works, known as the Kersey Drain in the Township of Raleigh, in the County of Kent, and for borrowing on the credit of the Municipality, the sum of \$3709.25 for completing the same.

Provisionally adopted the 11th day of August, 1897.

WHEREAS, The Kirby Drain is a drainage work originally constructed under the provisions of Acts then in force respecting drainage by local assessment.

And whereas, certain owners of lands assessed for the said drainage works have been given notice that their lands are injuriously affected by the present condition of said drain, and asking that the same be repaired and otherwise improved.

And whereas it was deemed expedient for the better maintenance of the said drain, and to prevent damage to lands and roads, to repair, enlarge or otherwise improve the said drain, and with that object the Council of the said Township of Raleigh appointed W. G. McGeorge, O. L. S. (being a person competent for such purpose) to examine and report upon the same.

And whereas, the said Council has procured such examination to be made by the said W. G. McGeorge, O. L. S. of the said drain, and of the area affected by the proposed work, and of the lands and roads liable to assessment thereof under The Drainage Act, 1894, and amendments thereto; and has procured plans, specifications and estimates of the said drainage work proposed to be made by the said W. G. McGeorge, O. L. S. and an assessment to be made by him of the lands and roads to be benefited by such drainage work, and of other lands and roads liable for contribution thereto, stating as nearly as he can, the proportion of benefit, outlet liability and injuring liability which, in his opinion, will be derived or incurred in consequence of such drainage work by every lot and road or portion of lot; the said assessment so made being the assessment hereinafter by this By-law enacted to be assessed and levied upon the lots or parts of lots and roads hereinafter in that behalf specially set forth and described, and the report of the said W. G. McGeorge in respect thereof and of the said drainage work being as follows:

Chatham, 27th July, 1897.

To the Reeve and Municipal Council of the Township of Raleigh:

GENTLEMEN,—Having been instructed by Your Honorable Body to make an examination and survey of the Kersey Drain, with a view to reporting on its condition, and to its repair and improvement where necessary. I beg to report that I have made such examination and survey, and I find the drain very much out of repair and requiring improvement, as it is inadequate to convey away without damage to lands, the large volume of water conveyed to it by numerous feeding drains in its course and converged to its head, and I recommend that it be repaired and improved to accord to the data furnished on the plan and profile accompanying this my report. The excavated earth will be cast three feet clear of the drain, and on lands will be spread sufficiently for easy cultivation, and on roads, to a width of at least 20 feet, and sufficiently for easy public travel and traffic.

The drain will generally follow the course of the drain as at present, easing off sharp corners, so as to make an even course for the water, and leaving in the hands of the

Com
cons
form
very

Fron

"

"

"

"

"

"

"

"

"

"

"

"

"

B

Bridge

Bridge

Bridge

Bridge

B

2 Bridge

Bridge

Bridge

Bridge

Bridge

Bridge

Bridge

Bridge

Bridge

Bridge

Bridge

Bridge

Bridge

Bridge

Bridge

Bridge

Bridge

Bridge

Bridge

Bridge

Bridge

Bridge

Bridge

Bridge

Bridge

Bridge

Bridge

Bridge

Bridge

Bridge

Bridge

Bridge

Bridge

Bridge

Bridge

Bridge

Bridge

Bridge

Bridge

Bridge

Bridge

Bridge

Bridge

Commissioner in charge of the work, such small deviations as may be made with the consent of the owner of the land affected, to straighten off bends to afford a more uniform flow of the water and an even course of the drain, the drain in places being very crooked and with abrupt turns.

I estimate the cost of the work as follows, stations being generally six rods apart:

From stake 0 to stake 10 a distance of 60 rods at \$ 3 50.....	\$	210 00
" " 10 " " 20 " " " 60 " " 3 30.....		198 00
" " 20 " " 30 " " " 60 " " 2 50.....		150 00
" " 30 " " 40 " " " 60 " " 3 00.....		180 00
" " 40 " " 50 " " " 60 " " 3 00.....		180 00
" " 50 " " 60 " " " 60 " " 2 50.....		150 00
" " 60 " " 70 " " " 60 " " 1 80.....		108 00
" " 70 " " 80 " " " 60 " " 2 00.....		120 00
" " 80 " " 90 " " " 60 " " 2 50.....		150 00
" " 90 " " 100 " " " 60 " " 2 50.....		150 00
" " 100 " " 110 " " " 60 " " 3 00.....		180 00
" " 110 " " 120 " " " 60 " " 2 25.....		135 00
" " 120 " " 130 " " " 60 " " 2 20.....		132 00
" " 130 " " 140 " " " 60 " " 1 70.....		102 00
" " 140 " " 150 " " " 60 " " 1 80.....		108 00
" " 150 " " 160 " " " 60 " " 2 00.....		120 00
" " 160 " " 170 " " " 60 " " 2 20.....		132 00
" " 170 " " 180 " " " 60 " " 2 60.....		156 00
" " 180 " " 190 " " " 60 " " 2 50.....		150 00
" " 190 " " 202 " " " 72 " " 1 80.....		108 00
Making for excavation.....		\$2919 00

Bridges under Section 9, Sub-Section 1 of The Drainage Act—

Bridge at "A" and 7 Con. Road, charged to municipality.....	\$	45 00
Bridge at "A" and 8 Con. Road, charged to municipality.....		45 00
Bridge at 6 and 7 Side Road, charged to municipality.....		45 00
Bridge at 9 and 9 Con. Road, charged to municipality.....		45 00
		\$ 180 00

Bridges under Section 9, Sub-Section 3 of The Drainage Act,

2 Bridges on w hf. Lot 9 Con. 8.....	\$	40 00
Bridge on e 1-6 n hf. 8 Con. "A".....		20 00
Bridge on w 5-6 n hf. Con. "A".....		20 00
Bridge on s hf. Lot 8 Con. "A".....		20 00
Bridge on e 2-5 e hf. e hf. n hf. Lot 7 Con. 8.....		20 00
Bridge on w 3-5 e hf. e hf. n hf. Lot 7 Con. 8.....		20 00
Bridge on w hf. e hf. n hf. Lot 7 Con. 8.....		20 00
Bridge on e hf. w hf. n hf. Lot 7 Con. 8.....		20 00
Bridge on w hf. w hf. n hf. Lot 7 Con. 8.....		20 00
Bridge on e hf. n hf. Lot 6 Con. 8.....		20 00
Bridge on s hf. Lot 6 Con. 8.....		20 00
Bridge on n hf. w hf. Lot 6 Con. 9.....		20 00
Bridge on n hf. Lot 5 Con. 9.....		20 00
		\$ 280 00

To this add for—

Survey, plans, estimates, report, &c.....	\$	63 75
Assistants in survey.....		13 50
Letting and superintending.....		100 00
By-law.....		120 00
Clerk's fees.....		30 00
Registering By-law and debentures.....		3 00
		\$ 330 25

Making a total of.....\$3709 25

This sum I assess as in the annexed schedule, against the lands and roads benefited and using the drain as an outlet.

I have the honor to be, Gentlemen,

Your obedient servant,

W. G. McGEORGE.

P. S.—On the south half of Lot 9 in the 7th Concession, the earth excavated will be placed east of the drain to form a barrier to the overflow of the water eastward, this however at the discretion of the Commissioner, who will judge the places where this is chiefly necessary.

And whereas, the said Council are of opinion that the said work of repair and improvement so reported on by the Engineer is necessary and desirable.

Therefore the said Municipal Council of the Township of Raleigh, pursuant to the provisions of "The Drainage Act, 1894," and amendments thereto, enacts as follows :

1. The said report, plans, estimates, assessments and specifications are hereby adopted, and the said Drainage Works, and the works connected therewith as herewith set forth, shall be made and constructed in accordance therewith.

2. The Reeve of the said Township may borrow on the credit of the Corporation of the said Township of Raleigh, the sum of Three Thousand, Seven Hundred and Nine Dollars and Twenty-Five Cents, being the funds necessary for the work; and may issue Debentures of the Corporation for that amount and interest, in sums of not less than Fifty Dollars each, payable within ten years from date thereof with interest at the rate of five per centum per annum, that is to say in ten consecutive annual payments, to be of such amount that the aggregate amount payable for principle and interest during each of the other years of such period of ten years; such Debentures to be made payable at the Branch of the Canadian Bank of Commerce, in the City of Chatham in the County of Kent.

3. That for the purpose of paying the sum of \$1438.00, the amount charged against the said lands for benefit, and the sum of \$1867.22 the amount charged against the said lands for outlet liability, apart from lands and roads belonging to or controlled by the Municipality, and for covering interest thereon for ten years at the rate of five per centum per annum, the following total special rates, over and above all other rates, shall be assessed, levied and collected (in the same manner and at the same time as taxes are levied) upon and from the undermentioned lots and parts of lots under the jurisdiction of the said Council of Raleigh, and the amount of the said special rates and interest assessed as aforesaid against each lot or part of lot respectively, shall be divided into ten equal parts, and one such part shall be assessed and levied as aforesaid, in each year for ten years, after the final passing of this By-law, during which the said Debentures have to run.

SCHEDULE of Assessment on Lands and Roads in the Township of Raleigh for the repair and improvement of the Kersey Drain.

Concession	Lot or Part of Lot.	Acres.	Assessed Owner	Value of Benefit.	Value of Outlet Liability.	Total as amended by Court of Revision.	To cover Interest for 10 years at 5 per cent.	Total Special Rate.	Annual Assessment during each year for 10 years.
7	E b f n hf. 9	50	T Brady.	\$ 30 00	\$ 40 00	\$ 11 80	\$ 51 80	\$ 5 18
"	W hf n hf. 9	50	Rox. Webb.	60 00	4 00	64 00	18 88	82 88	8 29
"	W 3-5 s hf. 9	60	"	75 00	5 00	80 00	23 60	103 60	10 36
"	E 2-5 s hf. 9	40	T Brady.	15 00	21 00	6 20	27 20	2 72
"	E hf s hf. 8	50	F Suiter.	Judge	10 40	3 07	13 47	1 35
"	W hf s hf. 8	50	Warren Est.	14 00	4 13	18 13	1 81
"	W hf. 9	60	T Clark.	50 00	9 00	59 00	17 41	76 41	7 64
"	E 1-6 n hf. 8	58 1/2	G Black.	20 00	4 00	24 00	7 08	31 08	3 11
"	W 5-6 n hf. 8	10	T Clark.	20 00	2 25	22 25	6 56	28 81	2 88
"	Ex Ry s hf. 8	50	Ada Shadd.	75 00	10 12	85 12	25 11	110 23	11 02
"	Ex Ry e hf. 8	58	Jno Hawley.	95 00	11 25	106 25	31 34	137 59	13 76
"	Ex (a) w hf s hf. 7	38	D Fluke.	40 00	11 25	51 25	15 12	66 37	6 64
"	(a) Harris 5a w hf s hf. 7	10	F Stover.	2 00	2 00	59	2 59	26
"	Ex Ry e hf n hf. 8	5	J T Harris.	1 00	1 00	30	1 30	13
8	W hf n hf. 8	48	P Milne.	30 00	10 80	40 80	12 04	52 84	5 28
"	E hf s hf. 8	50	Chatt.	90 00	11 25	101 25	29 87	131 12	13 11
"	W hf s hf. 8	50	John Wilson.	25 00	11 25	36 25	10 69	46 94	4 69
"	E 2-5 e hf e hf n hf. 7	10	C J Moore.	25 00	11 25	36 25	10 69	46 94	4 69
"	W 3-5 e hf e hf n hf. 7	15	Mary Scott.	25 00	3 38	27 25	8 04	35 29	3 53
"	W hf e hf n hf. 7	25	A Williams.	30 00	3 38	33 38	9 85	43 23	4 32
"	W hf w hf n hf. 7	15	A Lewis.	50 00	5 62	55 62	16 41	72 03	7 20
"	E hf w hf n hf. 7	25	A Robbins.	50 00	5 62	55 62	16 41	72 03	7 20
"	E 1-5 s hf. 7	25	J Pierce.	10 00	4 50	14 50	4 28	18 78	1 88
"	W 3-5 e hf s hf. 7	30	Dr Fleming.	15 00	6 75	21 75	6 42	28 17	2 82
"	E 6-7 w hf s hf. 7	36	C Williams.	18 00	8 10	26 10	7 70	33 80	3 38

Concession.	Lot or Part of Lot.	Acres.	Assessed Owner	Value of Benefit.	Value of Outlet Liability.	Total as Amended by Court of Revision.	To cover Interest for 10 years at 5 per cent.	Total Special Rate.	Annual Assessment during each year for 10 years.
8	W 1-7 w hf s hf.....7	14	A Scott.....	\$ 7 00	3 15	10 15	2 99	\$ 13 14	1 31
"	S hf.....6	100	J D Houston.....	150 00	22 50	172 50	50 89	223 39	22 34
"	E hf n hf.....6	50	A Robbins.....	40 00	5 00	45 00	13 28	58 28	5 83
9	W hf n hf.....7	50	A Bell.....	10 00	16 50	26 50	7 82	34 32	3 43
"	W hf n hf.....6	50	D Houston.....	75 00	17 00	92 00	27 14	119 14	11 91
"	E hf n hf.....6	50	S Barfoot.....	35 00	17 00	52 00	15 34	67 34	6 73
"	W hf s hf.....6	50	J Houston.....	45 00	17 00	62 00	18 29	80 29	8 03
"	E hf s hf.....6	50	A H White.....	35 00	17 00	52 00	15 34	67 34	6 73
"	N hf.....5	50	Mary Dillon.....	100 00	34 00	134 00	39 53	173 53	17 35
"	E hf s hf.....5	50	Ed Dillon.....	40 00	17 00	57 00	16 82	73 82	7 38
"	N hf w hf s hf.....5	25	"	8 25	8 25	2 43	10 68	1 07
"	S hf w hf s hf.....5	25	Jas Finlin.....	8 25	8 25	2 43	10 68	1 07
"	E 2-5 s hf.....4	99	Mitch Dillon.....	30 00	30 00	8 85	38 85	3 89
"	N hf e hf n hf.....3	40	Matt Dillon.....	10 00	10 00	2 95	12 95	1 30
10	S hf e hf n hf.....6	25	W Pratt.....	8 50	8 50	2 51	11 01	1 10
"	W hf n hf.....6	25	Jno Lee.....	8 50	8 50	2 51	11 01	1 10
"	N hf.....5	50	"	17 00	17 00	5 02	22 02	2 20
"	N hf s hf.....5	100	Mrs W Drew.....	34 00	34 00	10 03	44 03	4 40
"	S hf s hf.....5	50	J Finlin.....	17 00	17 00	5 02	22 02	2 20
"	E hf n hf.....4	50	W Finlin.....	17 00	17 00	5 02	22 02	2 20
"	W hf n hf.....4	50	S McKeon.....	17 00	17 00	5 02	22 02	2 20
"	S hf.....4	100	J McKeon.....	17 00	17 00	5 02	22 02	2 20
"	E hf n hf.....3	50	S Barfoot.....	34 00	34 00	10 03	44 03	4 40
"	W hf n hf.....3	50	Julia Dillon.....	17 00	17 00	5 02	22 02	2 20
"	S hf.....3	100	Mrs W Drew.....	17 00	17 00	5 02	22 02	2 20
"	E hf n hf.....2	50	M Flaherty.....	34 00	34 00	10 03	44 03	4 40
"	S hf.....2	50	Wm Hickey.....	17 00	17 00	5 02	22 02	2 20
"	S hf.....2	100	P Gilhuly.....	34 00	34 00	10 03	44 03	4 40

Concession.	Lot or Part of Lot.	Acres.	Assessed Owner	Value of Benefit.	Value of Outlet Liability.	Total as amended by Court of Revision.	To cover Interest for 10 years at 5 per cent.	Total Special Rate.	Annual Assessment during each year for 10 years.
10	S hf.	1 00	W Dillon.	34 00	34 00	Struck off.	4 97	21 81	\$ 2 18
11	N hf.	99	S L Wellwood.	16 84	16 84	8 42	2 48	10 90	1 09
"	N hf s hf	49½	"	8 42	8 42	16 83	4 96	21 79	2 18
"	S hf s hf.	49½	T Thurst.	16 83	16 83	33 66	9 93	43 59	4 36
"	N hf.	99	C J Moore.	33 66	33 66	34 00	10 03	44 03	4 30
"	S hf.	4	W Carter.	33 66	33 66	34 00	10 03	44 03	4 40
"	N hf.	99	P Gleason.	34 00	34 00	34 00	10 03	44 03	4 40
"	N hf.	3	S Griffith.	34 00	34 00	67 87	20 02	87 89	8 79
"	E (a) Lot.	199½	J Foxton.	67 87	67 87	13	4	17	02
"	(a) Church plot	2	"	13	13	16 49	4 86	21 35	2 14
"	Ex (a) e hf s hf.	48½	G C Marshall.	16 49	16 49	17 00	5 02	22 02	2 20
"	E hf n hf.	50	J E Dillon.	17 00	17 00	34	10	44	04
"	(a) School plot.	1	"	34	34	Struck off.			
12	E 3-5 n hf.	60	W King.	20 40	20 40	13 60	4 01	17 61	1 76
"	W 2-5 n hf.	40	J King.	13 60	13 60	8 50	2 51	11 01	1 10
"	N hf n hf s hf.	25	"	8 50	8 50	16 49	4 86	21 35	2 14
"	Ex Ry s 2-3 n s hf.	48½	D McKerrall.	16 49	16 49	4 59	1 35	5 94	5 59
"	Ex Ry e 3-5 hf s hf.	13½	"	4 59	4 59	3 40	1 00	4 40	4 44
"	W 2-5 s hf s hf.	6	G Butler.	3 40	3 40	20 06	5 89	25 95	2 60
"	Ex Ry w 3-10.	59	W B Randall.	20 06	20 06	20 06	5 89	25 95	2 60
"	E Ry e hf w ¾	5	R A Lethbridge.	20 06	20 06	10 20	3 01	13 21	1 32
"	W ¾ e 2-5 n hf.	30	S Lethbridge.	10 20	10 20	3 40	1 00	4 40	4 44
"	E 1-10 n hf.	5	Jas King.	3 40	3 40	6 63	1 95	8 58	8 86
"	E Ry e 1-5 s hf.	19½	"	6 63	6 63	66 98	19 82	86 80	8 68
"	Ex Ry w hf e 2-5 s hf.	19½	S Lethbridge.	6 63	6 63	32 98	9 73	42 71	4 27
"	Ex Ry Lot.	4	J Houston.	66 98	66 98	34 00	10 03	44 03	4 40
"	Ex Ry n hf.	97	L B Marshall.	32 98	32 98	34 00	10 03	44 03	4 40
"	S hf.	100	J Marshall.	34 00	34 00				

W m n hf. 3
 S hf. 3
 E hf n hf. 2
 S hf. 2
 W m n hf. 3
 M Flaherty. 34 00
 Wm Hickey. 17 00
 P Gilhuly. 34 00
 10 03
 2 20
 4 40
 4 03
 10 03
 4 40
 4 03

Concession.	Lot or Part of Lot.	Acres.	Assessed Owner.	Value of Benefit.	Value of Outlet Liability.	Total as amended by Court of Revision.	To cover Interest for 10 years at 5 per cent.	Total Special Rate.	Annual Assessment during each year for 10 years.
12	Ex Ry n hf.....	97	T Brady.....	\$ 32 98	\$ 32 98	9 73	\$ 42 71	\$ 4 27
"	E 1-3 e 7-10 s hf.....	234	D Fraser.....	7 93	7 93	2 34	10 27	1 03
"	W 2-3 e 7-10 s hf.....	464	E Kearney.....	15 86	15 86	4 08	20 54	2 05
"	Ex Ry e hf n hf.....	48 1/2	L B Marshall.....	10 26	10 26	3 01	13 21	1 32
"	E qr s hf.....	25	S Hall.....	8 50	8 50	2 51	11 01	1 10
13	W 34a n hf n hf.....	34	H Marlatt.....	11 56	11 56	3 41	14 97	1 50
"	W 6a n hf n hf n hf.....	6	W H Trott.....	2 04	2 04	2 64
"	E 10a w 10a n hf n hf.....	10	R A Lethbridge.....	3 40	3 40	1 00	4 40	4 44
"	N hf s hf n hf.....	25	C Dunbrook.....	8 50	8 50	2 51	11 01	1 10
"	S hf s hf n hf.....	25	J L Piper.....	8 50	8 50	2 51	11 01	1 10
"	E hf s hf s hf.....	25	J Simms.....	8 50	8 50	2 51	11 01	1 10
"	W hf s hf s hf.....	25	A Linnen.....	8 50	8 50	2 51	11 01	1 10
"	N hf s hf.....	50	".....	17 00	17 00	5 02	22 02	2 20
"	N hf.....	100	J W Marshall.....	34 00	34 00	10 03	44 03	4 40
"	E hf s hf.....	50	E Marlatt.....	17 00	17 00	5 02	22 02	2 20
"	E hf w hf s hf.....	50	H Marlatt.....	8 50	8 50	2 51	11 01	1 10
"	W hf w hf s hf.....	25	H Larabee.....	8 50	8 50	2 51	11 01	1 10
"	N hf.....	100	L B Marshall.....	34 00	34 00	10 03	44 03	4 40
"	E hf s hf.....	50	W H Brown.....	17 00	17 00	5 02	22 02	2 20
"	W hf s hf.....	4	E Kearney.....	17 00	17 00	5 02	22 02	2 20
"	E hf n hf.....	50	J Marshall.....	17 00	17 00	5 02	22 02	2 20
"	W hf n hf.....	3	G C Marshall.....	17 00	17 00	5 02	22 02	2 20
"	E hf s hf.....	3	F. Sutor.....	17 00	17 00	5 02	22 02	2 20
"	W hf s hf.....	3	W Gutteridge.....	17 00	17 00	5 02	22 02	2 20
"	E hf n hf.....	50	G Butler.....	17 00	17 00	5 02	22 02	2 20
"	E hf s hf.....	2	C Watts.....	17 00	17 00	5 02	22 02	2 20
"	W hf n hf.....	50	".....	17 00	17 00	5 02	22 02	2 20
"	W hf s hf.....	50	C H Watts.....	8 50	8 50	2 51	11 01	1 10

" E hf s hf.....2
 " W hf n hf.....2
 " W hf s hf.....2
 C Watts.....50
 " H Watts.....50
 C H Watts.....50

Concession.	Lot or Part of Lot.	Acres.	Assessed Owner	Value of Benefit.	Value of Outlet Liability.	Total as amended by Court of Revision.	To cover Interest for 5 years at 5 per cent.	Total Special Rate.	Annual Assessment during each year for 5 years.
13	E 1-5 n hf.....1	20	S Hall.....	\$ 6 80	\$ 6 80	2 00	8 80	\$ 88
14	E hf n 100a.....6	161	T L Pardo.....	54 70	54 70	16 14	70 84	7 09
"	W hf n 100a.....5	50	R Mason.....	17 00	17 00	5 02	22 02	2 20
"	W hf n 100a.....5	50	T Mason.....	17 00	17 00	5 02	22 02	2 20
"	S 44a.....5	44	T L Pardo.....	14 96	14 96	4 41	19 37	1 94
"	E hf n 100a.....4	50	W King.....	17 00	17 00	5 02	22 02	2 20
"	W hf n 100a.....4	50	R Walsh.....	17 00	17 00	5 02	22 02	2 20
"	S 27a.....4	27	Ch. Dent.....	9 18	9 18	2 71	11 89	1 19
"	E hf n 100a.....3	50	J Elliott.....	17 00	17 00	5 02	22 02	2 20
"	W hf n 100a.....3	50	A Coatsworth.....	17 00	17 00	5 02	22 02	2 20
"	S 11a.....3	11	J Elliott.....	3 74	3 74	1 11	4 85	49
"	Gore Lot.....3	94	I Clifford.....	23 80	23 80	7 02	30 82	3 08
"	LE & D R Ry.....2	..	LE & D R Ry Co.....	5 00	5 00	1 47	6 47	65
"	M C Ry.....7	..	M C Ry Co.....	\$ 3 00	1 00	4 00	1 18	5 18	52
Road between Cons. A and 7	"	..	"	80 00	2 00	82 00	28 30	124 30	12 43
"	"	..	"	80 00	3 00	83 00	24 48	107 48	10 75
"	"	..	"	96 03	5 00	101 03	29 77	130 80	13 08
"	"	..	"	8 00	8 00	2 36	10 36	1 04
"	"	..	"	8 00	8 00	2 36	10 36	1 04
"	"	..	"	8 00	8 00	2 36	10 36	1 04
"	"	..	"	8 00	8 00	2 36	10 36	1 04
"	"	..	"	8 00	8 00	2 36	10 36	1 04
6 and 7 Side-road	"	..	"	85 00	8 00	93 00	26 55	119 55	11 66
4 and 5 Side-road	"	..	"	8 00	8 00	2 36	10 36	1 04
Total for Benefit.....				\$1779 03	\$1930 22	\$3709 25	\$1294 32	\$4803 57	\$ 480 31
Total for Outlet.....				1867 22					
Roads of Municipality.....				404 03					
Total.....				\$3709 25					

4. The sum of \$418.03, the amount assessed against the said roads and lands of the municipality, together with interest at the rate of five per centum per annum, for ten years, a special rate in the dollar sufficient to produce the required yearly amount thereof, shall over and above all other rates, be levied and collected (in the same manner and at the same time as other taxes are levied and collected, upon and from the whole rateable property in the Township of Raleigh, in each year for ten years, after the final passing of this By-law, during which said Debentures have to run.

5. A. H. White is hereby appointed Commissioner to let the contract for the said drainage work connected therewith, by public sale to the lowest bidder (not exceeding the estimate) but every such contractor, with one good and sufficient surety, shall be required forthwith to enter into bonds for the due performance and completion of such contract according to such plans and specifications, and within the time mentioned in such bond (unless otherwise ordered by the Council,) and it shall be the duty of the said Commissioner to cause the said works to be made and completed in accordance with such plans and specifications, and to grant orders on the Treasurer to each contractor, less twenty-five per cent of the amount due until the contract is fully completed and duly accepted by a competent engineer; and for due performance of these and all duties of Commissioner, shall be paid the sum of Seventy-five Dollars.

6. This By-law shall be published as provided in Section 22 of The Drainage Act, 1894, and shall come into force upon and after the final passing thereof, and may be cited 'The Kersey Drain By-law, 1897.

Read a third time and passed this 18th day of October, 1897.

J. G. STEWART, Clerk. (Seal) A. H. WHITE, Reeve.

I hereby certify that the foregoing is a true copy of a By-law provisionally adopted by the Municipal Council of the Township of Raleigh, on the 11th day of August, 1897.

J. G. STEWART
Clerk of the said Municipality.

NOTICE.

Notice is hereby given, that a Court of Revision will be held at the Township Hall, in Raleigh, on Monday the Thirteenth day of September, A. D. 1897, at the hour of eleven o'clock a. m., for hearing and trial of complaints and appeals made against the above assessment or any part thereof, in the manner provided by the Drainage Act, 1894; a notice of such complaint or appeal must be served on the Clerk of the said Municipality of at least ten days before the first sitting of said Court.

And further notice is hereby given, that any one intending to apply to have the above By-law or any part quashed must, not later than ten days after the final passing thereof, serve a notice in writing upon the Reeve or other Head Officer, and upon the Clerk of the Municipality, of his intention

to make application for that purpose to the High Court, at Toronto, during the six weeks next ensuing the final passing of the above By-law.

Dated at Raleigh, in the County of Kent, this 11th day of August, A. D., 1897.

J. G. STEWART,
Clerk of the said Municipality.

NO. 684—A BY-LAW

To provide for the repair, improvement and maintenance of the Drainage Works known as the Symon Drain in the Township of Raleigh, in the County of Kent, and for borrowing on the credit of the Municipality, the sum of \$4450.80 for completing the same.

Provisionally adopted the 23rd day of August, A. D. 1897

WHEREAS, the Symon Drain is a drainage work originally constructed under the provisions of Acts then in force respecting drainage by local assessment.

And whereas certain owners of lands assessed for the said drainage works have given notice that their lands are injuriously affected by the present condition of the said drain and asking that the same be repaired and otherwise improved.

And whereas it was deemed expedient for the better maintenance of the said drain, and to prevent damage to lands and roads, to repair, enlarge or otherwise improve the said drain, and with that object the Council of the said Township of Raleigh appointed W. G. McGeorge O. L. S. (being a person competent for such purpose) to examine and report upon the same.

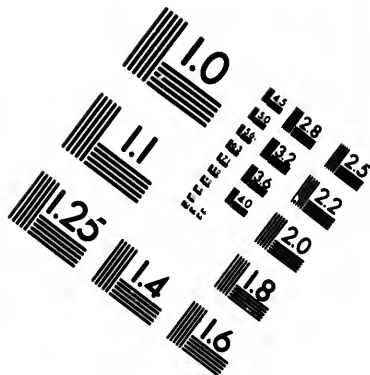
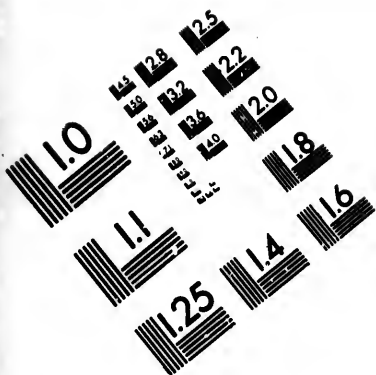
And whereas, the said Council has procured such examination to be made by the said W. G. McGeorge O. L. S., of the said drain, and of the area affected by the proposed work, and of the lands and roads liable to assessment therefor under The Drainage Act, 1894, and amendments thereto; and has procured plans, specifications and estimates of the said drainage work proposed to be made by the said W. G. McGeorge and an assessment to be made by him of the lands and roads to be benefited by such drainage work by every lot and road or portion of lot; the said assessment so made being the assessment hereinafter by this By-law enacted to be assessed and levied upon the lots or parts of lots and roads hereinafter in that behalf specially set forth and described and the report of the said W. G. McGeorge in respect thereof and of the said drainage work being as follows:

Chatham, 5th July, 1897.

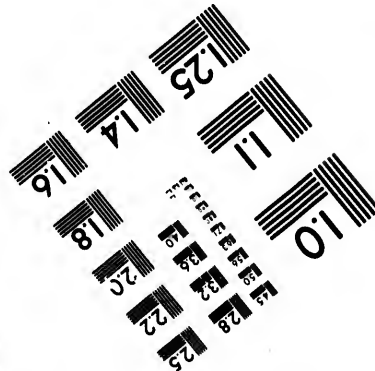


To the Reeve and Municipal Council of the Township of Raleigh.

GENTLEMEN,—Having been instructed by Your Honorable Body to examine and report on the condition of the Symon Drain or any portion thereof which it may be the



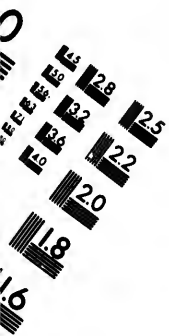


**IMAGE EVALUATION
TEST TARGET (MT-3)**



**Photographic
Sciences
Corporation**

23 WEST MAIN STREET
WEBSTER, N.Y. 14580
(716) 872-4503



duty of the Municipality to maintain, and the lands affected thereby, and of the repairs or other improvements which, in my opinion, will be required for the proper and better maintenance of the said works, and the relief of any lands affected thereby, or to prevent damage to lands and roads, and to make plans, specifications and estimates of the work so reported on or recommended by me and to make an assessment therefor upon all lands, roads or municipalities in any way liable to contribute therefor under the Drainage Act. I beg to report that I have made such examination and survey.

I find the drain very much out of repair, and all along its course requiring more or less of repair and improvement, lands being flooded and injured. I find also that it is impossible to improve the drain to a sufficient capacity without improving the Carter Drain from its junction with the Symon Drain to its outfall in Government Drain No. One, at the 12 & 13 Side Road, which Government Drain No. One is now undergoing repair and improvement. The work now being done in the Government Drain will afford an improved outlet.

I recommend, therefore, that the Symon Drain and the portion of the Carter Drain below its junction with the Symon Drain, be repaired and improved, to accord to the data furnished on the profile accompanying this my report, which profile is to be read as forming part of this my report.

The excavated earth will be cast three feet clear of the cut or drain, and on lands will be levelled sufficiently for easy public travel and traffic.

My estimate of the cost of the work is as follows:

From stake	0 to stake	10 a distance of 60 rods at \$.60 per rod..\$	36 00
" "	10 " "	20 " " " 60 " " 1.20 " " ..	72 00
" "	20 " "	30 " " " 60 " " 1.80 " " ..	108 00
" "	30 " "	40 " " " 60 " " 2.40 " " ..	144 00
" "	40 " "	50 " " " 60 " " 2.40 " " ..	144 00
" "	50 " "	60 " " " 60 " " 2.80 " " ..	168 00
" "	60 " "	70 " " " 60 " " 2.90 " " ..	174 00
" "	70 " "	80 " " " 60 " " 2.60 " " ..	156 00
" "	80 " "	90 " " " 60 " " 1.90 " " ..	114 00
" "	90 " "	100 " " " 60 " " 1.80 " " ..	108 00
" "	100 " "	110 " " " 60 " " 1.80 " " ..	108 00
" "	110 " "	120 " " " 60 " " 2.00 " " ..	120 00
" "	120 " "	130 " " " 60 " " 1.60 " " ..	96 00
" "	130 " "	140 " " " 60 " " 1.60 " " ..	96 00
" "	140 " "	150 " " " 60 " " 1.40 " " ..	84 00
" "	150 " "	160 " " " 60 " " 1.50 " " ..	90 00
" "	160 " "	170 " " " 60 " " 2.00 " " ..	120 00
" "	170 " "	180 " " " 60 " " 2.50 " " ..	150 00
" "	180 " "	190 " " " 60 " " 2.00 " " ..	120 00
" "	190 " "	200 " " " 60 " " 2.40 " " ..	144 00
" "	200 " "	210 " " " 60 " " 2.30 " " ..	138 00
" "	210 " "	220 " " " 60 " " 1.80 " " ..	108 00
" "	220 " "	230 " " " 60 " " 2.60 " " ..	156 00
" "	230 " "	240 " " " 60 " " 4.20 " " ..	252 00
" "	240 " "	250 " " " 60 " " 3.70 " " ..	222 00
" "	250 " "	265 7-12 a distance of 93½ rods at \$3.80	
per rod.....			355 30

Making for earth work \$3559 30

For bridges under Sub-section 1 of Section 9 of The Drainage Act, 1894.

Bridge on "A" and 8 Con. Road, charged to municipality.....\$	40 00
Bridge on 8 and 9 Con. Road, charged to municipality.....	40 00
Bridge on 9 and 10 Con. Road, charged to municipality.....	40 00
Bridge on 10 and 11 Con. Road, charged to municipality.....	30 00

Bridge
Bridge
Bridge

F
Bridge
Bridge
Bridge
Bridge
Bridge
Bridge
Bridge
Bridge
Bridge
Bridge
Bridge

T
Survey
Assist
Letting
By-law
Clerk
Registrar

T
ing th

and i
able.

pursu
there

heret
there
there

Corpo
four l

Bridge at centre (9 and 10) Side Road, charged to municipality....	\$ 35 00
Bridge at Middle Road, repair, charged to municipality.....	15 00
Bridge at 12 and 13 Side Road, charged to municipality.....	40 00
	<hr/>
	\$ 240 00

For bridges under Sub section 3 of Section 9 of the Drainage Act, 1894.

Bridge on e hf s hf lot 12, Con. "A"	\$ 20 00
Bridge on n hf lot 12, con. 8	20 00
Bridge on s hf lot 12, con. 8	20 00
Bridge on e hf n hf Lot 12, con. 9.....	18 00
Bridge on s hf lot 12, con. 9	18 00
Bridge on e hf s hf lot 11, con. 9	18 00
Bridge on e 3/4 n hf lot 11, con. 10.....	18 00
Bridge on w qr. n hf lot 11 con. 10	18 00
Bridge on w 3/4 s hf lot 11, con. 10	18 00
Bridge on s 2-5 n hf lot 10, con. 10	18 00
Bridge on s hf lot 10, con. 10	18 00
Bridge on n hf lot 10, con. 11	18 00
Bridge on s hf n hf lot 9, con. 11	18 00
Bridge on s hf lot 9, con. 10	18 00
	<hr/>
	\$ 258 00

To this add for

Survey, plans, estimates, report etc.....	\$ 82 50
Assistants in survey.....	18 00
Letting and superintending.....	100 00
By-law say	150 00
Clerks fees say	40 00
Registering By-law and Debentures	3 00
	<hr/>
	\$ 393 50

Making in all..... \$ 4450 80

This sum I assess in the annexed schedule on the lands and roads benefited and using the drain as an outlet.

I have the honor to be, Gentlemen,
Your obedient servant,
W. G. McGEORGE.

And whereas, the said Council are of opinion that the work of repair and improvement so reported on by the Engineer is necessary and desirable.

Therefore the said Municipal Council of the said Township of Raleigh, pursuant to the provisions of "The Drainage Act, 1894," and amendments thereto, enacts as follows:

1. The said report, plans, estimates, assessments and specifications are hereby adopted, and the said Drainage Work and the works connected therewith as therein set forth, shall be made and constructed in accordance therewith.

2. The Reeve of the said Township may borrow, on the credit of the Corporation of the said Township of Raleigh, the sum of four thousand four hundred and fifty dollars and eighty cents, being the portion of the

repairs
better
revent
work
on all
ainage

ore or
t it is
Carter
n No.
rgoing
n will

Drain
to the
read as

lands

funds necessary not hereinafter otherwise provided for; and may issue Debentures of the Corporation for that amount and interest, in sums of not less than fifty dollars each, payable within ten years from the date thereof with interest at the rate of five per centum per annum, that is to say in ten consecutive annual payments, to be of such amount that the aggregate amount payable for principal and interest in any year shall be equal as nearly as may be to the amount payable for principal and interest during each of the other years of such period of ten years; such Debentures to be made payable at the Branch of the Canadian Bank of Commerce, in the City of Chatham in the County of Kent.

3. That for the purpose of paying the sum of \$1841.00 the amount charged against the said lands for benefit, and the sum of \$2083.68 the amount charged against the said lands for outlet liability, apart from lands and roads belonging to or controlled by the Municipality, and for covering interest thereon for ten years at the rate of five per centum per annum, the following total special rates, over and above all other rates, shall be assessed, levied and collected (in the same manner and at the same time as taxes are levied) upon and from the undermentioned lots and parts of lots under the jurisdiction of the said Council of Raleigh, and the amount of the said special rates and interest assessed as aforesaid against each lot or part of lot respectively, shall be divided into ten equal parts, and one such part shall be assessed and levied as aforesaid, in each year for ten years, after the final passing of this By-law, during which the said Debentures have to run.

SCHEDULE of Assessment on Lands and Roads in the Township of Raleigh for the repair and improvement of the Symon Drain, and of the portion of the Carter Drain, below its junction with the Symon Drain.

Concession.	Lot or Part of Lot.	Acres.	Assessed Owner.	Value of Benefit.	Value of Outlet Liability.	Total as amended by Court of Revision.	To cover Interest for 10 years at 5 per cent.	Total Special Rate.	Annual Assessment during each year for 10 years.
"A"	E 5-6 n hf.	50	J T Dean.	\$ 30 00	2 00	30 00	\$ 8 85	\$ 38 85	3 88
"	E hf s hf.	30	Mrs M Black	60 00	2 00	62 00	18 29	80 29	8 03
"	W hf s hf.	30	J Houston.	135 00	18 67	153 67	45 33	199 00	19 90
8	N hf.	100	J O'Rourke.	90 00	12 84	102 84	30 34	133 18	13 32
"	Ex Ry e hf s hf.	48 1/2	F Slade.	45 00	12 84	57 84	17 06	74 90	7 49
"	Ex Ry w hf s hf.	48 1/2	H McGregor.	34 00	9 30	43 30	12 77	56 07	5 61
"	Ex Ry e hf s hf.	48 1/2	Mrs C Doyle.	12 00	4 67	16 67	4 91	21 58	2 16
"	S hf w hf s hf.	24	Mrs H Dawson	12 00	3 39	15 39	4 54	19 93	1 99
"	Ex Ry n hf w hf s hf.	22 1/2	C J Moore.	12 00	3 39	15 39	4 54	19 93	1 99
"	(c) Steele's 3/4 s qr.	10	J E Steele.	6 93	0 7	7 63	2 04	8 97	90
"	Ex (c) s hf s hf.	49 1/2	G Willcoxson.	7 00	6 93	13 93	2 08	9 08	91
"	N hf s hf.	50	J Houston.	7 00	7 00	14 00	2 08	9 08	91
"	N hf s hf.	50	J Robbins.	7 00	7 00	14 00	2 08	9 08	91
"	S hf s hf.	9	J Robbins.	7 00	7 00	14 00	2 08	9 08	91
9	E hf n hf.	50	S Givens.	95 00	14 59	109 59	32 33	141 92	14 19
"	E hf n hf.	50	J Howland.	40 00	14 59	54 59	16 10	70 69	7 07
"	W hf n hf.	50	W Higgins.	135 00	31 50	166 50	49 12	215 62	21 56
"	S hf.	100	J Houston.	30 00	14 59	44 59	10 94	48 03	4 86
"	E hf n hf.	50	T Wallace.	10 00	14 59	24 59	9 46	41 55	4 16
"	W hf n hf.	50	S Hitchcock, jr.	65 00	15 75	80 75	20 87	91 62	9 16
"	E hf s hf.	50	S Givens.	20 00	15 17	35 17	10 38	45 55	4 55
"	Ex (a) w hf s hf.	46 1/2	S Hitchcock, sr.	79 00	7 00	86 00	23 00	109 00	10 91
"	(a) W 3/4 s hf	3 1/2	T Stone.	7 00	7 00	14 00	2 08	9 08	91
"	N hf n hf.	50	G Willcoxson.	7 00	7 00	14 00	2 08	9 08	91
"	S hf n hf.	10	C Brady.	7 00	7 00	14 00	2 08	9 08	91
"	N hf s hf.	50	T Stone.	10 50	10 50	21 00	3 10	13 60	1 36

Concession.	Lot or Part of Lot.	Acres.	Assessed Owner	Value of Benefit.	Value of Outlet Liability.	Total as amended by Court of Revision.	To cover Interest for 10 years at 5 per cent.	Total Special Rate.	Annual Assessment during each year for 10 years.
9	E 2-5 s hf s hf.....10	20	J Houston.....	\$ 5 84	5 84	1 72	7 56	\$ 76
"	E 1-3 w 3-5 s hf s hf.....10	10	E Henderson.....	1 40	1 40	41	1 81	18
"	W 2-5 s hf s hf.....10	20	J Houston.....	2 80	2 80	82	3 62	36
"	N hf n hf.....9	50	A Riddell.....	7 00	7 00	2 07	9 07	91
"	S hf n hf.....9	50	J Houston.....	7 00	7 00	2 07	9 07	91
"	N hf s hf.....9	50	".....	7 00	7 00	2 07	9 07	91
"	(c) E 1 a s 1-10.....9	1	C Martia.....	14	14	4	18	02
"	(b) E 3 a n 1-4 s hf.....9	3	S Nuby.....	42	42	12	54	05
"	EX (a b c) s hf s hf.....9	39 1/2	J Houston.....	5 53	5 53	1 63	7 16	72
"	(a) W 3-10 s qr s hf.....9	7 1/2	Joel Smith.....	1 05	1 05	31	1 36	14
"	W hf n hf.....8	50	S Earfoot.....	7 00	7 00	2 07	9 07	91
"	E hf n hf.....8	50	".....	7 00	7 00	2 07	9 07	91
"	E hf s hf.....8	50	G Wilcoxson.....	7 00	7 00	2 07	9 07	91
"	E hf w hf s hf.....8	25	M Goodson.....	3 50	3 50	1 03	4 53	45
"	W hf w hf s hf.....8	25	Jno Robbins.....	3 50	3 50	1 03	4 53	45
"	E hf n hf.....7	50	C Martin.....	7 00	7 00	2 07	9 07	91
"	E hf s hf.....7	50	Jno Robbins.....	7 00	7 00	2 07	9 07	91
"	W hf s hf.....7	50	W Finlin.....	7 00	7 00	2 07	9 07	91
"	E hf n hf.....12	50	J Houston.....	\$ 10 00	14 59	24 59	7 24	31 83	3 18
10	W hf n hf.....12	50	J Houston.....	15 00	14 59	40 09	13 59	59 68	5 97
"	S hf.....12	100	J Houston.....	29 17	29 17	8 61	37 78	3 78
"	E hf n hf.....11	50	".....	85 00	16 34	101 34	29 90	131 24	13 12
"	E hf w hf n hf.....11	25	".....	30 00	8 17	38 17	11 26	49 43	4 94
"	W hf w hf n hf.....11	25	Mrs M Malogne.....	35 00	8 17	43 17	12 74	55 91	5 59
"	E hf e hf s hf.....11	25	Joel Smith.....	15 00	8 17	23 17	6 83	30 00	3 00
"	W 3-4 s hf.....11	75	G McKay.....	75 00	26 25	101 25	29 87	131 12	13 11
"	N 4-10 n hf.....10	40	G Coleridge.....	30 00	9 34	39 34	11 61	50 95	5 09
"	S 1-5 n 6-10 n hf.....10	20	T Brady.....	20 00	4 67	24 67	7 28	31 95	3 19

ent
ate.
nt for
on.
ed by
nt.
10

"	W 3-4 s hf.....	11	75	G McKay.....	75 00	26 25	101 25	29 87	131 12	13 11
"	N 4-10 n hf.....	10	40	G Coleridge....	30 00	9 34	39 34	11 61	50 95	5 09
"	S 1-5 n 6-10 n hf.....	10	20	T Brady.....	20 00	4 67	24 67	7 28	31 95	3 19

Concession.	Lot or Part of Lot.	Acres.	Assessed Owner.	Value of Benefit.	Value of Outlet Liability.	Total as amended by Court of Revision.	To cover Interest for 10 years at 5 per cent.	Total Special Rate.	Annual Assessment during each year for 10 years.
10	S 4-10 n hf.....	40	Jno Roe.....	\$ 40 00	\$ 11 67	\$ 51 67	15 24	\$ 66 91	6 69
"	S hf.....	100	J R Irving.....	150 00	35 00	185 00	54 58	239 58	23 96
"	N hf n hf.....	50	T Brady.....	7 00	7 00	2 07	9 07	9 11
"	S hf n hf.....	50	".....	7 00	7 00	2 07	9 07	9 11
"	N hf n hf s hf.....	25	".....	3 50	3 50	1 03	4 53	4 55
"	(a) E r a n g a s 3-8.....	1	U Simms.....	14 4	14 4	4 4	18 18	02 02
"	Ex (a) s hf n hf s hf.....	24	J Dillon.....	3 36	3 36	99	4 35	44 44
"	E hf s hf s hf.....	9	".....	3 50	3 50	1 03	4 53	4 55
"	W hf s hf s hf.....	9	S Toyer.....	3 50	3 50	1 03	4 53	4 55
"	N hf s hf s hf.....	8	Julia Doo.....	14 00	14 00	4 13	18 13	1 81
"	N hf s hf.....	100	Ias Ross.....	7 00	7 00	2 07	9 07	9 11
"	E hf s hf.....	50	R McKay.....	3 50	3 50	1 03	4 53	4 55
"	E hf w hf s hf.....	8	W Pratt.....	3 50	3 50	1 03	4 53	4 55
"	W hf w hf s hf.....	8	".....	4 20	4 20	1 24	5 44	5 44
"	E 3-5 e hf n hf.....	7	Jno Lee.....	2 80	2 80	82	3 62	3 66
"	W 2-5 e hf n hf.....	7	M Washington..	7 00	7 00	2 07	9 07	9 11
"	W hf n hf.....	7	J Robertson....	7 00	7 00	2 07	9 07	9 11
"	W hf s hf.....	7	R Sagee.....	7 00	7 00	2 07	9 07	9 11
"	E hf s hf.....	7	W Pratt.....	7 00	7 00	2 07	9 07	9 11
"	E hf s hf.....	7	".....	7 00	7 00	2 07	9 07	9 11
"	E hf s hf.....	6	S Barfoot.....	7 00	7 00	2 07	9 07	9 11
"	W hf s hf.....	6	W Thomas.....	5 25	5 25	1 55	6 80	6 88
"	W hf n hf.....	12	Mrs G H Dolsen	14 59	14 59	4 30	18 89	1 89
F4	S hf.....	50	A Broadbent....	29 17	29 17	8 61	37 78	3 78
"	E n f n hf.....	11	Mrs T Boyes....	15 00	32 50	9 59	42 09	4 21
"	W hf n hf.....	50	J Houston.....	20 00	46 25	13 64	59 89	5 99
"	S hf.....	100	Jno Roe.....	32 67	32 67	9 64	42 31	4 23
"	Ex (a b c) s hf.....	10	N Hatter.....	35 13	70 13	20 60	90 82	9 08
"	(a) W 4a n 10a s hf.....	9 1 1/2	".....	1 64	1 64	48	2 12	2 12
"	(b) W 3-4a s 1-8 s hf.....	4 3/4	Mrs D C Echlin	1 32	1 32	9	41	04

Concession.	Lot or Part of Lot.	Acres.	Assessed Owner	Value of Benefit.	Value of Outlet Liability.	Total as amended by Court of Revision.	To cover Interest for 10 years at 5 per cent.	Total Special Rate.	Annual Assessment during each year for 10 years.
"	(c) E 4a w 4 1/2 a s 12 1/2 a	4	J A Bennett	\$ 125 00	\$ 1 64	\$ 1 64	\$ 48 3/4	\$ 2 12 3/4	\$ 21
"	N hf	100	T Brady	38 50	163 50	163 50	48 23/4	211 73/4	21 17
"	(a) Ch. plot e cor	4	"	1 64	1 64	1 64	48	2 12	21
"	Ex (a) s hf	96	M Straith	113 00	40 25	153 25	45 21	198 46	19 85
"	S hf n hf	50	O Bennett	75 00	21 00	96 00	28 32	124 32	12 43
"	N hf n hf	9	J E Bennett	50 00	18 67	68 67	20 26	88 93	8 89
"	E 3-4 n hf	50	Jas Ross	30 00	26 84	56 84	16 77	73 61	7 36
"	W qr n hf	8	P Gleason	10 00	3 50	3 50	1 03	4 53	4 45
"	W hf s hf	8	J Morris	7 00	7 00	7 00	2 07	9 07	9 91
"	E hf s hf	8	"	14 67	14 67	14 67	4 33	19 00	1 90
"	E hf e hf n hf	50	G McKay	3 50	3 50	3 50	1 03	4 53	4 45
"	W hf e hf n hf	7	S L Wellwood	3 50	3 50	3 50	1 03	4 53	4 45
"	W hf n hf	25	Wm Pratt	7 00	7 00	7 00	2 07	9 07	9 91
"	E hf s hf	7	A Best	7 00	7 00	7 00	2 07	9 07	9 91
"	W hf s hf	7	R Graham	7 00	7 00	7 00	2 07	9 07	9 91
"	W hf n hf	7	Jas Wellwood	7 00	7 00	7 00	2 07	9 07	9 91
"	S hf n hf	6	T Pratt	7 00	7 00	7 00	2 07	9 07	9 91
"	S hf	50	"	10 50	10 50	10 50	3 10	13 60	1 36
"	N hf	100	J Randall	7 00	7 00	7 00	2 07	9 07	9 91
"	N hf s hf	5	S L Wellwood	7 00	7 00	7 00	2 07	9 07	9 91
12	N hf	50	"	3 50	3 50	3 50	1 03	4 53	4 45
"	W hf s hf	12	A Broadbent	14 59	14 59	14 59	4 30	18 89	1 89
"	Ex (a) e 9-10 n hf	89	"	29 17	29 17	29 17	8 61	37 78	3 78
"	(a) Ch plot n hf	11	Jno Roe	35	35	35	10	45	5 05
"	W r-10 n hf	10	T Brady	3 50	3 50	3 50	1 03	4 53	4 45
"	W hf s hf	11	"	17 50	17 50	17 50	5 16	22 66	2 27
"	E hf s hf	50	A Broadbent	15 34	15 34	15 34	4 53	19 87	1 99
"	Ex Sub-lots, all	18 4	T Brady	70 00	70 00	70 00	20 65	90 65	9 07

ment for
Rate
nt for
ed by
on.

50
17 50
15 34
70 00
184

W n s ar..... 11
E hf s hf..... 11
Ex Sub-lots, all..... 10

"
"
"

A Broadbent..... 22 00
T Brady..... 90 65

Concession.	Lot or Part of Lot.	Acres.	Assessed Owner	Value of Benefit.	Value of Outlet Liability.	Total as amended by Court of Revision.	To cover Interest for 10 years at 5 per cent.	Total Special Rate.	Annual Assessment during each year for 10 years.
12	Sub-divisions of Lot } J H Gilhuly's 5a..... 10	5	J H Gilhuly	\$ 2 04	2 04	60	2 64	26
"	Sub-lot..... 1	2	Thos dit.	82	82	24	1 06	11
"	"..... 2	1	J Gilhuly	41	41	12	53	55
"	"..... 3	6.10	Thos Scott	25	25	7	32	03
"	"..... 4	1	J Thomas	41	41	12	53	05
"	"..... 5	1	J Hancock	41	41	12	53	05
"	"..... 6	1	School plot	41	41	12	53	05
"	"..... 7	1 1/4	Mrs J W Hosey	61	61	18	79	08
"	"..... 8	1	J H Gilhuly	21	21	6	27	03
"	"..... 9	1	"	21	21	6	27	03
"	"..... 10	1	"	21	21	6	27	03
"	"..... 11	1	"	21	21	6	27	03
"	"..... 12	1	"	21	21	6	27	03
"	"..... 13	1	"	21	21	6	27	03
"	"..... 14	1	"	21	21	6	27	03
"	"..... 15	1	A Kay	21	21	6	27	03
"	"..... 16	1	"	21	21	6	27	03
"	"..... 17	1	"	21	21	6	27	03
"	"..... 18	1	"	21	21	6	27	03
"	"..... 19	1	J Hancock	21	21	6	27	03
"	"..... 20	1	"	21	21	6	27	03
"	"..... 21	1	"	21	21	6	27	03
"	"..... 22	1	"	21	21	6	27	03
"	"..... 23	1	"	21	21	6	27	03
"	S hf..... 9	100	T Brady	46 67	46 67	13 77	60 44	6 04

Concession.	Lot or Part of Lot.	Acres.	Assessed Owner	Value of Benefit.	Value of Outlet Liability.	Total as amended by Court-of Revision.	To cover Interest for 10 years at 5 per cent.	Total Special Rate.	Annual Assessment during each year for 10 years.
12	Sub-divisions of Lot } Sub-lot.....1	1-5	J Gilhula.....	\$ 60	\$ 6	\$ 2	\$ 11	01
"	".....2	1-5	".....	60	6	2	11	01
"	".....3	1-5	".....	60	6	2	11	01
"	".....4	1-5	".....	60	6	2	11	01
"	".....5	1-5	J W Tompkins	60	6	2	11	01
"	".....6	1-5	".....	60	6	2	11	01
"	".....7	1-5	B G Burk.....	60	6	2	11	01
"	".....8	1-5	J H Gilhuly.....	60	6	2	11	01
"	".....9	1-5	".....	60	6	2	11	01
"	".....10	1-5	".....	60	6	2	11	01
"	".....11	1-5	".....	60	6	2	11	01
"	".....12	1-5	".....	60	6	2	11	01
"	".....13	1-5	".....	60	6	2	11	01
"	".....14	1-5	".....	60	6	2	11	01
"	".....15	1-5	".....	60	6	2	11	01
"	".....16	1-5	".....	60	6	2	11	01
"	".....17	1-5	".....	60	6	2	11	01
"	".....18	1-5	".....	60	6	2	11	01
"	".....19	1-5	".....	60	6	2	11	01
"	".....20	1-5	".....	60	6	2	11	01
"	".....21	1-5	".....	60	6	2	11	01
"	".....22	1-5	".....	60	6	2	11	01
"	".....23	1-5	".....	60	6	2	11	01
"	".....24	1-5	".....	60	6	2	11	01
"	".....25	1-5	".....	60	6	2	11	01
"	".....26	1-5	".....	60	6	2	11	01

ent	ent.	for	ed by				
-----	------	-----	-------	--	--	--	--

Concession.	Lot or Part of Lot.	Acres.	Assessed Owner.	Value of Benefit.	Value of Outlet Liability.	Total as amended by Court of Revision.	To cover Interest for 10 years at 5 per cent.	Total Special Rate.	Annual Assessment during each year for 10 years.
12	Sub-divisions of Lot 9 }								
"	Sub-lot.....27	1-5	J H Gilhuly.....	\$.....	\$.....	9	2	11	01
"	".....28	1-5	".....	".....	9	6	2	11	01
"	".....29	1-5	".....	".....	9	6	2	11	01
"	".....30	1-5	".....	".....	9	6	2	11	01
"	".....31	1-5	".....	".....	9	6	2	11	01
"	".....32	1-5	".....	".....	9	6	2	11	01
"	".....33	1-5	".....	".....	9	6	2	11	01
"	".....34	1-5	".....	".....	9	6	2	11	01
"	".....35	1-5	".....	".....	9	6	2	11	01
"	".....36	1-5	".....	".....	9	6	2	11	01
"	".....37	1-5	".....	".....	9	6	2	11	01
"	".....38	1-5	".....	".....	9	6	2	11	01
"	".....39	1-5	".....	".....	9	6	2	11	01
"	".....40	1-5	".....	".....	9	6	2	11	01
"	".....41	1-5	".....	".....	9	6	2	11	01
"	".....42	1-5	".....	".....	9	6	2	11	01
"	".....43	1-5	".....	".....	9	6	2	11	01
"	".....44	1-5	".....	".....	9	6	2	11	01
"	".....45	1-5	".....	".....	9	6	2	11	01
"	".....46	1-5	".....	".....	9	6	2	11	01
"	".....47	1-5	".....	".....	9	6	2	11	01
"	Ex Sub-lots e hf n hf.....9	37	".....	\$ 20 00	17 27	37 27	10 99	48 26	4 83
"	W hf n hf.....9	50	Ino Hill.....	30 00	23 34	53 34	15 74	69 08	6 91
"	E hf n hf.....8	50	F Hatter.....	7 00	7 00	7 00	2 07	9 07	9 01
"	W hf n hf.....8	50	W Graham.....	7 00	7 00	7 00	2 07	9 07	9 01
"	Ex Ry w hf s hf.....8	48.82	J Houston.....	6 84	6 84	6 84	2 02	8 86	8 89

Concession.	Lot or Part of Lot.	Acres.	Assessed Owner	Value of Benefit.	Value of Outlet Liability.	Total as amended by Court of Revision.	To cover Interest for 10 years at 5 per cent.	Total Special Rate	Annual Assessment during each year for 10 years.
12	E hf s hf.....8	50	J Houston.....	\$ 7 00	7 00	2 07	9 07	\$ 91
"	E hf n hf.....7	50	G Gillam.....	7 00	7 00	2 07	9 07	91
"	W hf n hf.....7	50	".....	7 00	7 00	2 07	9 07	91
"	Ex Ry s hf.....7	96.84	M Ryan.....	13 56	13 56	4 00	17 56	1 76
"	E 1/2 n hf.....6	60	W King.....	8 40	8 40	2 48	10 88	1 09
13	Ex Ry e hf n hf.....11	48.38	J Morris.....	19 75	19 75	5 85	25 58	2 56
"	Ex Ry w hf n hf.....11	48.49	Mrs G Coleridge.....	19 80	19 80	5 84	25 64	2 56
"	E hf s hf.....11	50	J Houston.....	20 42	20 42	6 02	26 44	2 64
"	E hf w hf s hf.....11	25	T Brady.....	10 21	10 21	3 01	13 22	1 32
"	W hf w hf s hf.....11	25	A Broadbent.....	10 21	10 21	3 01	13 22	1 32
"	Ex Ry n hf n hf.....10	47.97	C Johnson.....	19 54	19 54	5 76	25 30	2 53
"	Ex Ry s hf n hf.....10	47.78	F Pepper.....	19 51	19 51	5 76	25 27	2 53
"	N hf s hf.....10	50	J Middleton.....	20 42	20 42	6 02	26 44	2 64
"	S hf s hf.....10	50	".....	20 42	20 42	6 02	26 44	2 64
"	Ex Ry e 4-5 n hf 9.....9	76 1/2	I Connor.....	35 65	35 65	10 52	46 17	4 62
"	Ex Ry w 1-5 n hf.....9	19 1/2	W Hooper.....	9 02	9 02	2 66	11 68	1 17
"	N hf s hf.....9	50	I Connor.....	23 34	23 34	6 88	30 22	3 02
"	S hf s hf.....9	50	W Wright.....	23 34	23 34	6 88	30 22	3 02
"	Ex Ry e hf e hf n hf.....8	24.20	R Grosse.....	11 27	11 27	3 35	14 62	1 46
"	Ex Ry w 1/2 n hf.....8	74.12	J Cleland.....	18 29	18 29	5 40	23 69	2 37
"	E hf s hf.....8	50	J Marriott.....	23 34	23 34	6 88	30 22	3 02
"	E hf w hf s hf.....8	25	A Kay.....	3 50	3 50	1 03	4 53	4 5
"	W hf w hf s hf.....8	25	J Marriott.....	3 50	3 50	1 03	4 53	4 5
"	N hf.....7	100	J Houston.....	14 00	14 00	4 13	18 13	1 81
"	N hf s hf.....7	50	".....	7 00	7 00	2 07	9 07	91
"	Ex(a) s hf s hf.....7	35	".....	4 90	4 90	1 44	6 34	63
"	(a) w 1 1/2 n hf s hf s hf.....7	15	A Johnson.....	2 10	2 10	6 62	2 72	2 72
14	W hf n hf.....11	50	C Stannard.....	20 42	20 42	6 02	26 44	2 64

ent for
Rate.
for
ed by

14	EX (a) s hf s hf.....7	35	"	4 90	4 90	1 44	6 34	63
"	(a) w 15a n hf s hf s hf.....7	15	A Johnson.....	2 10	2 10	62	2 72	27
14	W hf n hf.....11	50	C Stannard.....	20 42	20 42	6 02	26 44	2 64

Concession.	Lot or Part of Lot.	Acres.	Assessed Owner	Value of Benef.	Value of Outlet Liability.	Total as amended by Court as amended by	To cover Interest for 10 years at 5 per Cent.	Total Special Rate.	Annual Assessment for 10 years.
14	E hf n 8.....11	62½	W Wright.....	\$ 25 52	\$ 25 52	7 53	33 05	\$ 3 30
"	N qr w hf s hf.....11	12½	J H Stephens.....	5 10	5 10	1 50	6 60	6 60
"	S ½ s hf.....11	75	N Mills.....	30 63	30 63	9 04	39 67	3 97
"	N hf n hf.....10	47	R Sharp.....	19 19	19 19	5 66	24 85	2 48
"	S hf n hf.....10	50	J Burse.....	20 42	20 42	6 02	26 44	2 64
"	N hf s hf.....10	50	J H Stephens.....	20 42	20 42	6 02	26 44	2 64
"	S hf s hf.....10	50	T Clayton.....	20 42	20 42	6 02	26 44	2 64
"	E hf n hf n hf.....9	25	W Riddell.....	3 50	3 50	1 03	4 53	4 53
"	W hf n hf n hf.....9	25	J Larabee.....	3 50	3 50	1 03	4 53	4 53
"	S hf n hf.....9	50	E Bloomfield.....	7 00	7 00	2 07	9 07	9 07
"	N hf s hf.....9	50	A Moore.....	3 50	3 50	1 03	4 53	4 53
"	N hf s hf s hf.....9	25	W Larabee.....	3 50	3 50	1 03	4 53	4 53
"	S hf s hf s hf.....8	100	W J Webb.....	3 50	3 50	1 03	4 53	4 53
"	N rooa.....8	95	J Middleton.....	14 00	14 00	4 13	18 15	1 81
"	S 95a.....7	178	A Goulet.....	24 92	24 92	7 45	32 37	3 24
"11	40	Jno A Walker.....	16 34	16 34	4 82	21 16	2 12
1510	27	AbSage.....	11 03	11 03	3 25	14 28	1 43
"9	17	H Gill.....	2 38	2 38	70	3 08	3 31
Talbot Road Range	W hf w hf.....148	50	P Toll.....	12 25	12 25	3 61	15 86	1 59
"	E hf e hf.....149	50	"	12 25	12 25	3 61	15 86	1 59
"	W hf e hf.....149	50	C Toll.....	12 25	12 25	3 61	15 86	1 59
"	E hf w hf.....149	50	"	12 25	12 25	3 61	15 86	1 59
"	W hf w hf.....149	50	D Toll.....	12 25	12 25	3 61	15 86	1 59
"	E hf.....150	100	M Toll.....	24 50	24 50	7 23	31 73	3 17
"	W hf.....150	100	M Toll.....	24 50	24 50	7 23	31 73	3 17
"	E hf.....151	100	D H Taylor.....	24 50	24 50	7 23	31 73	3 17

Concession.	Lot or Part of Lot.	Acres.	Assessed Owner	Value of Benefit.	Value of Outlet Liability.	Total as Amended by Court of Revision.	To cover Interest for 10 years at 5 per cent.	Total Special Rate.	Annual Assessment during each year for 10 years.
Talbot Road Range	N. 20a w hf.....	151	Mrs D. A. Clark		\$ 8 17	\$ 8 17	\$ 2 41	10 58	\$ 1 06
	L. E. & D. R. Ry.....		LE & D. R. Ry Co		5 68	5 68	1 68	7 36	74
	M. C. Ry (C S Div.).....		M C Ry Co.....		2 34	2 34	3 03	3 03	30
	Road between e hf and w hf 151, T R Lots.....				1 50	1 50	44	1 94	19
	Road in rear of T R Lots.....				5 84	5 84	1 72	7 56	76
	Road between Lots 148 and 149, T R Lots.....				3 00	3 00	89	3 89	39
	Road between Cons. 14 and 15.....				5 83	5 83	1 72	7 55	76
	" " 13 and 14.....				10 50	10 50	3 10	13 60	1 36
	" " 12 and 13.....				10 50	10 50	3 10	13 60	1 36
	" " 11 and 12.....			\$ 42 34	9 34	51 68	15 24	66 92	6 69
	" " 10 and 11.....			75 00	8 17	83 17	24 53	107 70	10 77
	" " 9 and 10.....			85 00	8 17	93 17	27 49	120 66	12 07
	" " 8 and 9.....			70 00	7 58	77 58	22 80	100 47	10 05
	" " "A" and 8.....			70 00	1 17	71 17	20 98	92 15	9 21
	9 and 10 Sideroad.....			90 00	12 84	102 84	30 34	133 18	13 32
	6 and 7 Sideroad.....				9 34	9 34	2 76	12 10	1 21
	Totals.....			\$2273 34	\$2177 46	\$4450 80	\$1312 78	\$5763 63	\$ 576 37
	Total for Benefit.....			\$1841 00					
	Total for Outlet.....			2083 68					
	Roads of Municipality.....			526 12					
				\$4450 80					

the s
rate
suffic
abov
the s
whol
years
tures

tract
with,
every
ed fo
of suc
time r
and it
to be
tions,
five p
duly a
these
paid t
6
Drains
passin
R
J. G. S
I
ally ac
23rd d

N
Townsh
1897, a
plaints
in the r
plaint o
Raleigh
An
have th
ten day
Reeve

4. To pay the sum of 526 12-100 dollars, the amount assessed against the said roads and lands of the municipality, together with interest at the rate of five per centum per annum for ten years, a special rate on the dollar, sufficient to produce the required yearly amount thereof, shall over and above all other rates, be levied and collected (in the same manner and at the same time as other taxes are levied and collected), upon and from the whole reliable property in the Township of Raleigh, in each year for ten years after the final passing of this By-law, during which the said Debentures have to run.

5. George McKay is hereby appointed Commissioner to let the contract or contracts for the said drainage work and works connected therewith, by public sale to the lowest bidder (not exceeding the estimate), but every such contractor, with one good and sufficient surety, shall be required forthwith to enter into bonds for the due performance and completion of such contract according to said plans and specifications, and within the time mentioned in such bond (unless otherwise ordered by the Council), and it shall be the duty of the said Commissioner to cause the said works to be made and completed in accordance with such plans and specifications, and to grant orders on the Treasurer to each contractor, less twenty-five per cent of the amount due, until the contract is fully completed and duly accepted by a competent engineer; and for the due performance of these and all duties of Commissioner, he, the said Commissioner shall be paid the sum of seventy-five dollars.

6. This by-law shall be published as provided in Section 22 of The Drainage Act, 1894, and shall come into force upon and after the final passing thereof, and may be cited "The Symon Drain By-law, 1897."

Read a third time and passed this 18th day of October, 1897.

J. G. STEWART, Clerk. (Seal.) A. H. WHITE, Reeve.

I hereby certify that the foregoing is a true copy of a by-law provisionally adopted by the Municipal Council of the Township of Raleigh, on the 23rd day of August, 1897.

J. G. STEWART,
Clerk of the Municipality.

NOTICE.

Notice is hereby given, that a Court of Revision will be held at the Township Hall, in Raleigh, on Monday the 27th day of September, A. D. 1897, at the hour of ten o'clock a. m., for the hearing and trial of complaints and appeals made against the above assessment or any part thereof, in the manner provided by the Drainage Act, 1894; a notice of such complaint or appeal must be served on the Clerk of the said Municipality of Raleigh at least ten days before the first sitting of said Court.

And further notice is hereby given, that any one intending to apply to have the above By-law or any part thereof quashed out must, not later than ten days after the final passing thereof, serve a notice in writing upon the Reeve or other Head Officer, and upon the Clerk of the Municipality, of

his intention to make application for that purpose to the High Court, at Toronto, during the six weeks next ensuing the final passing of the above By-law.

Dated at Raleigh, in the County of Kent, this 23rd day of August, A. D. 1897.

J. G. STEWART,
Clerk of the said Municipality.

685—A BY-LAW

To amend By-law No. 681 passed on the twenty-seventh day of September, 1897, and instituted a By-law to authorize the Head and Treasurer of the Corporation of Raleigh to borrow certain sums to meet the now current expenditure.

WHEREAS, a By-law No. 681 was passed on 27th day of September, 1897, by the Council and instituted a By-law to authorize the Head and Treasurer of the Corporation of Raleigh, to borrow certain sums to meet the now current expenditure.

And whereas, the amount of Six Thousand Dollars therein authorized to be borrowed, has not been sufficient to meet the payments maturing due,

And whereas, it is necessary to amend the said By-law in order to provide the sum required.

Therefore the Municipal Council of the Township of Raleigh, enacts as follows;

1. That the words "Fifteen Thousand Dollars" be substituted for the words "Six Thousand Dollars" wherever the same occurs in the said By-law.

Read a third time and passed this third day of November, A. D. 1897.

J. G. STEWART, Clerk. (Seal.) A. H. WHITE, Reeve.

NO. 686—A BY-LAW

To provide for the repair, improvement and maintenance of Drainage Works, known as the Bell Drain in the Township of Raleigh, in the County of Kent, and for borrowing on the credit of the Municipality, the sum of \$1002.50 for completing the same.

Provisionally adopted the 13th day of September, A. D. 1897.

WHEREAS the Bell Drain is a drainage work originally constructed under the provisions of Acts then in force respecting drainage by local assessment.

And whereas certain owners of lands assessed for the said drainage works have given notice that their lands are injuriously affected by the present condition of the said drain and asking that the drain be repaired and otherwise improved.

And whereas it was deemed expedient for the better maintenance of the said drain, and to prevent damage to lands and roads, to repair, enlarge

or
the
a P
san

ma
ed
the
pro
pos
mac
and
near
liab
such
men
be a
that
G. M
follo

To th
C
natio
pair a
I
since
self to
the da
and re
I
throug
gate a
charge
in a be
mal h
T
lands t
the wa
traffic.
M
From s
"
"
"
"
Two th
gat
Br
Bridge
Bridge

or otherwise improve the said drain, and with that object the Council of the said Township of Raleigh appointed W. G. McGeorge, O. L. S. (being a person competent for such purpose) to examine and report upon the same.

And whereas, the said Council has procured such examination to be made by the said W. G. McGeorge of the said drain, and of the area affected by the proposed work, and of the lands and roads liable to assessment therefor under The Drainage Act, 1894, and amendments thereto; and has procured plans, specifications and estimates of the said drainage work proposed to be made by the said W. G. McGeorge and an assessment to be made by him of the lands and roads to be benefited by such drainage work, and of other lands and roads liable for contribution thereto, stating as nearly as he can, the proportion of benefit, outlet liability and injuring liability which, in his opinion, will be derived or incurred in consequence of such drainage work by every lot and road or portion of lot; the said assessment so made being the assessment hereinafter by this By-law enacted to be assessed and levied upon the lots or parts of lots and roads herinafter in that behalf specially set forth and described and the report of the said W. G. McGeorge in respect thereof and of the said drainage work being as follows:

Chatham, August 23, 1897.

To the Reeve and Municipal Council of the Township of Raleigh.

GENTLEMEN—Having been entrusted by Your Honorable Body to make an examination and survey of the Bell Drain in the Township of Raleigh, with a view to its repair and improvement. I beg to report that I have made such examination and survey.

I find the drain out of repair and insufficient for the work it is required to do, and since the recent improvement in the Raleigh Plains Drain the opportunity presents itself to deepen it and make it efficient, and I recommend that this be done to accord to the data furnished on the plan and profile accompanying this my report and to be taken and read as part thereof.

It will be necessary to enter the Raleigh Plains Drain by a cast iron pipe culvert through the south embankment of the same, the pipe to be 36 inches bore with a stop gate at the outer end of the same. Two thirds of the cost of this pipe and work to be charged to the Bell Drain as per agreement to that affect. The pipe to be laid to grade in a bed excavated to fit the invert and with the embankment filled in over it to its normal height.

The earth excavated from the open drain to be cast three feet from the drain and on lands to be spread sufficiently for easy cultivation and on roads to be spread evenly on the wagon way to a width of at least 18 feet and suitably for easy public travel and traffic.

My estimate of the cost of the work is as follows:

From stake 0 to stake 10	a distance of 60 rods	at 90c per rod....	\$ 54 00
" " 10 " " 20	" " 60 "	" \$1.50 " "	90 00
" " 20 " " 30	" " 60 "	" \$1.50 " "	90 00
" " 30 " " 40	" " 60 "	" \$1.00 " "	60 00
" " 40 " " 50	" " 60 "	" \$1.00 " "	60 00
" " 50 " " 62	" " 72 "	" \$2.00 " "	144 00
Two thirds cost of cast iron pipe of 36 inch bore laid in place with gate and refilling over same say.....			300 00
Bridges under Subsection 1 of Section 9 of the Drainage Act.			
Bridge at 5th and 6th Con. Road charged to Municipality.....			35 00
Bridge at 6th and 7th Con. Road charged to Municipality.....			40 00
			\$ 873 00

To this add for	
Survey, plans, estimates, reports, etc.	\$ 27 50
Assistants in survey	6 00
By-law	50 00
Letting and superintending	35 00
Clerk's fees, say	8 00
Registering By-law and Debentures	3 00
	<hr/>
	\$ 129 50
Making a total of	\$ 1002 50

The pipe is estimated as a length of 48 feet and is to be laid to the gradient shewn on the profile with the bed excavated to fit the invert with spaces for the ball joints and near the mouth the space where there is now a washout to be made up substantially with concrete of Hydraulic cement sand and broken brick or stone or in such other substantial way as the Commissioner shall deem best. The Commissioner to have full discretion in this work as to length of pipe, plan of gate and means of protection at the ends, etc.

The work costs rather more than at first anticipated but it is better to make the drain and other work good and sufficient rather than at a less cost to make only temporary, repairs.

I assess the cost in the annexed schedule against the lands and roads benefited.

I have the honor to be, Gentlemen, your obedient servant, W. G. MCGEORGE.

And whereas the said Council are of opinion that the said work so reported on by the Engineer is necessary and desirable.

Therefore the said Municipal Council of the said Township of Raleigh pursuant to the provisions of "The Drainage Act, 1894," and amendments thereto, enacts as follows:

1. The said report, plans estimates, assessments and specifications are hereby adopted, and the said Drainage Work and the works connected therewith as therein set forth, shall be made and constructed in accordance therewith.

2. The Reeve of the said Township may borrow, on the credit of the Corporation of the said Township of Raleigh, the sum of one hundred and two and 50-100 dollars, being the funds necessary for the work not herein after otherwise provided for; and may issue Debentures of the Corporation for that amount and interest, in sums of not less than fifty dollars each, payable within five years from the date thereof with interest at the rate of five per centum per annum, that is to say in five consecutive annual payments, to be of such amount that the aggregate amount payable for principal and interest in any year shall be equal as nearly as may be to the amount payable for principal and interest during each of the other years of such period of five years; such Debentures to be made payable at the Branch of the Canadian Bank of Commerce, in the City of Chatham, in the County of Kent.

3. That for the purpose of paying the sum of \$881.57 the amount charged against the said lands for benefit, apart from lands and roads belonging to or controlled by the Municipality, and for covering interest thereon for five years at the rate of five per centum per annum, the following total special rates, over and above all other rates, shall be assessed, levied and collected (in the same manner and at the same time as taxes are levied) upon and from the undermentioned lots and parts of lots under the jurisdiction of the said Council of Raleigh, and the amount of the special rates and interest assessed as aforesaid against each lot or part of lot respectively, shall be divided into five equal parts, and one such part shall be assessed and levied as aforesaid, in each year for five years, after the final passing of this By-law, during which the said Debentures have to run.

SCHEDULE of Assessment on Lands and Roads in the Township of Kaleigh for the repair and improvement of the Bell Drain.

Concession.	Lot or Part of Lot.	Acres.	Assessed Owner	Value of Benefit.	Value of Outlet Liability.	Total as amended by Court of Revision.	To cover Interest for 10 years at 5 per cent.	Total Special Rate.	Annual Assessment during each year for 10 years.
5	All s of R P Drain of e hf Lot	10	Suitor Estate.	\$ 35 00	35 00	5 43	\$ 40 43	\$ 8 09
"	All s of R P Drain of Lot	11	E Hitchcock...	30 00	30 00	4 65	34 65	6 93
6	E 2-5 u hf.....	66 $\frac{1}{2}$	Thos Lee.....	50 00	50 00	7 75	57 75	11 55
"	S hf.....	100	G F Suitor.....	65 00	65 00	10 08	75 08	15 02
"	S hf.....	200	Ross Estate.....	225 00	225 00	34 87	259 87	51 08
"	S hf.....	100	M Miller.....	50 00	50 00	7 75	57 75	11 55
7	E hf n hf.....	9	T Brady.....	42 00	42 00	6 51	48 51	9 70
"	E 2-5 s hf.....	50	T Brady.....	18 00	18 00	2 79	20 79	4 16
"	W hf n hf.....	40	W Bell.....	42 00	42 00	6 51	48 51	9 70
"	E hf n hf.....	50	F Suitor.....	40 00	40 00	6 20	46 20	9 24
"	W hf s hf (Ex a b c).....	50	J Houston.....	18 00	18 00	2 79	20 79	4 16
"	(a) S 3 $\frac{1}{2}$ a w 1-10.....	40	J Houston.....	1 40	1 40	22	1 62	32
"	(b) N 2 a s 5 $\frac{1}{2}$ a w 1-10.....	3 $\frac{1}{2}$	W Gelds.....	1 90	1 90	29	2 19	44
"	(c) N 4 $\frac{1}{2}$ a s 10 a w 1-10.....	2	J Houston.....	2 00	2 00	31	2 31	46
"	E hf s hf.....	4 $\frac{1}{2}$	J Houston.....	22 25	22 25	3 45	25 70	5 14
"	W 7-10 n hf.....	50	J Houston.....	68 00	68 00	10 54	78 54	15 71
"	W 1-3 e 3-10 n hf.....	70	J Mason.....	9 00	9 00	1 40	10 40	2 08
"	E 1-5 n hf.....	10	J Brown.....	18 00	18 00	2 79	20 79	4 16
"	W 3-4 s hf.....	20	J Houston.....	30 63	30 63	4 75	35 38	7 07
"	E q r s hf.....	75	J Milner.....	11 00	11 00	1 71	12 71	2 54
"	N n hf.....	25	T Montgomery.....	28 75	28 75	4 46	33 21	6 04
"	S hf.....	100	J Ferguson.....	25 00	15 00	2 32	17 32	3 46
"	W hf.....	100	Thos Clark.....	5 00	5 00	77	5 77	1 15
"A"	E hf.....	60	M Black.....	12 50	25 00	3 87	28 87	5 77
		58 $\frac{1}{2}$							

Concession.	Lot or Part of Lot.	Acres.	Assessed Owner	Value of Benefit.	Value of Outlet Liability.	Total as amended by Court of Revision.	To cover Interest for 10 years at 5 per cent.	Total Special Rate.	Annual Assessment during each year for 10 years.
"A"	N 14 ¹ / ₂ w hf. IC	14 ¹ / ₂	J R Travis.....	\$ 6 30	\$ 6 30	98	7 26	1 45
" "	S 10 ³ / ₄ n 25 ¹ / ₂ w hf..... 10	10 ¹ / ₂	H Gields.....	4 48	4 48	69	5 17	1 03
" "	S 5 ¹ / ₂ n hf w hf..... IC	5	F Shreeve.....	2 20	2 20	34	2 54	51
" "	N 9 ³ / ₄ w 25 ¹ / ₂ s hf..... 10	9 ³ / ₄	J R Travis.....	4 10	4 10	63	4 73	95
" "	W 6 ¹ / ₂ s 9 ³ / ₄ w 25 ¹ / ₂ s hf... 10	6 ¹ / ₂	J R Travis.....	2 70	2 70	42	3 12	62
" "	E 3 1 8 ¹ / ₂ s 9-8a	3 ¹ / ₂	O Kersey.....	1 36	1 36	21	1 57	31
" "	W 25 ¹ / ₂ s hf..... 10	60	G Lowrie.....	5 00	Struck off
" "	Road between Cons. 5 and 6	40 93	40 93	6 34	47 27	9 45
" "	Road between Cons. 6 and 7	75 00	82 50	12 79	95 29	19 00
" "	9th and 10th Side Road.....	5 00	5 00	77	5 77	1 15
Total for Benefit.....				\$1002 50		\$1002 50	\$155 38	\$1157 88	\$ 231 55
Roads of Municipality.....									
Total for Benefit.....				\$ 881 57					
Roads of Municipality.....				120 93					
				\$1002 50					

road
five
ent
othe
time
prop
final

contr
public
such
with t
contra
mentio
shall b
made a
to gran
cent. o
cepted
all duti
sum of
6
Drainag
passing
Re
J. G. ST
I h
ally ado
13th day

Not
Townshi
r 897, at
plaints an
in the ma
plaint or
Raleigh a
And
have the
ten days
Reeve or

4. To pay the sum of \$128.43 the amount assessed against the said roads and lands of the Municipality, together with interest at the rate of five per centum per annum for five years, a special rate in the dollar sufficient to produce the required, yearly amount thereof, shall over and above all other rates, be levied and collected (in the same manner and at the same time as taxes are levied and collected) upon and from the whole rateable property in the Township of Raleigh in each year for five years after the final passing of this By-law during which the said debentures have to run.

A. H. White is hereby appointed Commissioner to let the contract or contracts for the said drainage work and works connected therewith, by public sale to the lowest bidder (not exceeding the estimate), but every such contractor, with one good and sufficient surety, shall be required forthwith to enter into bonds for the due performance and completion of such contract according to said plans and specifications, and within the time mentioned in such bond (unless otherwise ordered by the Council), and it shall be the duty of the said Commissioner to cause the said works to be made and completed in accordance with such plans and specifications, and to grant orders on the Treasurer to each contractor, less twenty-five per cent. of the amount due, until the contract is fully completed and duly accepted by a competent engineer; and for the due performance of these and all duties of Commissioner, he, the said Commissioner, shall be paid the sum of thirty dollars.

6. This by-law shall be published as provided in Section 22 of The Drainage Act, 1894, and shall come into force upon and after the final passing thereof, and may be cited "The Bell Drain By-law."

Read a third time and passed this 15th day of November, 1897.

J. G. STEWART, Clerk.

(Seal.)

A. H. WHITE, Reeve.

I hereby certify that the foregoing is a true copy of a by-law provisionally adopted by the Municipal Council of the Township of Raleigh, on the 13th day of September, 1897.

J. G. STEWART,
Clerk of the Municipality.

NOTICE.

Notice is hereby given, that a Court of Revision will be held at the Township Hall, in Raleigh, on Monday the 18th day of October, A. D. 1897, at the hour of ten o'clock a. m., for the hearing and trial of complaints and appeals made against the above assessment or any part thereof, in the manner provided by the Drainage Act, 1894; a notice of such complaint or appeal must be served on the Clerk of the said Municipality of Raleigh at least ten days before the first sitting of the said Court.

And further notice is hereby given, that any one intending to apply to have the above By-law or any part thereof quashed must, not later than ten days after the final passing thereof, serve a notice in writing upon the Reeve or other Head Officer, and upon the Clerk of the Municipality, of

his intention to make application for that purpose to the High Court, at Toronto, during the six weeks next ensuing the final passing of the above By-law.

Dated at Raleigh, in the County of Kent, this 13th day of September, A. D. 1897.

J. G. STEWART,
Clerk of the said Municipality.

NO. 687—A BY-LAW

To appoint Deputy Returning Officers and to provide Polling places for holding Elections, in the Township of Raleigh during the year 1897. Also to appoint a place for holding nominations therefore.

The Municipal Council of the Township of Raleigh, enacts as follows:

1. In case a poll be demanded by any candidate or elector at the nomination of candidates for the offices of Reeve, Deputy Reeves and Councillors of the Municipality during the year 1898, the elections shall take place and be held in the several Polling Sub-divisions of the Municipality as provided by law, and at the following places, that is to say:

In Polling Sub-division	No. One	At the S. H. in S. S. No. 6.
"	"	" Two—At the S. H. in S. S. No. 3.
"	"	" Three—At the South S. H. in S. S. No. 4.
"	"	" Four—At the S. H. in S. S. No. 13.
"	"	" Five—At the Seperate S. H. in S. S. No. 5.
"	"	" Six—At the house of Robert Mason, Merlin.
"	"	" Seven—At Forester's Hall, vil. of Buxton.
"	"	" Eight—At the S. H. in S. S. No. 8.
"	"	" Nine—At the S. H. in S. S. No. 9.
"	"	" Ten—At the S. H. in S. S. No. 10.

2. The following named persons are hereby appointed Deputy-Returning Officers to hold any Municipal election required to take place in the several polling sub-divisions as aforesaid during the year 1898, viz:

In Polling Sub-division	No. One	John Johnston.
"	"	" Two—Joseph J. Payne.
"	"	" Three—Elbert S. Dyke.
"	"	" Four—George B. Shreeve.
"	"	" Five—Micheal Doyle.
"	"	" Six—Mathew Dillon.
"	"	" Seven—James Hancock.
"	"	" Eight—John Harvey.
"	"	" Nine—James Goulet.
"	"	" Ten—Wm. H. Pardo, Jr.

3. The Public meeting required to be held at noon on the last Monday of December for the purpose of nominating candidates as afore-

said
Town
Dec
ber,
J. G.

of K

ity o
cease

out n
the C
name
shall
presen
origin
proce
or in

3
sum o
quarte
includ
Munic

Act,
Act,
Counc

T
by hin

4
Counc

D
A. D.

A. E.

T
of Ker

said, shall take place and be held in the Township Hall in the said Township of Raleigh, at noon on Monday, the Twenty-seventh day of December, A. D. 1897.

Read a third time and and finally passed this fifth day of November, 1897.

J. G. STEWART, Clerk, (Seal.) A. H. WHITE, Reeve.

NO. 688—A BY-LAW

Respecting the Office of Clerks.

The Municipal Council of the Township of Raleigh, in the County of Kent, enacts as follows:

1. Albert E. Robinson is hereby appointed Clerk of the Municipality of the Township of Raleigh, in place of John Grassick Stewart, deceased.

2. The said Albert E. Robinson shall truly record in a book, without note or comment, all resolutions decisions and other proceedings of the Council and if required by any member present shall record the name and vote of every member voting on any matter submitted, and shall keep the books, records and accounts of the Council, and shall preserve and file all accounts acted upon by the Council and also the originals or certified copies of all by-laws and of all minutes of the proceedings of the Council, all of which he shall so keep in his office or in the place appointed by By-law of the Council.

3. The said Albert E. Robinson shall be paid for his services the sum of Four Hundred Dollars per annum, to be paid by four equal quarterly instalments of One Hundred Dollars each, which sum shall include all duties required to be performed by the Clerk under the Municipal Act, the Assessment Act, the Drainage Act, the Watercourse Act, the Tile Drainage Act, the Voters Lists Act, the Public Schools Act, the Separate Schools Act and by any By-law or resolution of Council for this Municipality.

The said Clerk to be repaid all disbursements necessarily incurred by him in the discharge of his duties.

4. The said Clerk shall hold office during the pleasure of the Council.

Dated at Raleigh, in the County of Kent, this 10th day of January, A. D. 1898.

A. E. ROBINSON, Clerk. (Seal.) N. H. SHEPLEY, Reeve.

NO. 689—A BY-LAW

To appoint certain Municipal Officers.

The Municipal Council of the Township of Raleigh, in the County of Kent, enacts as follows:

1. The following named persons are hereby appointed Commissioners of Rural Road Divisions and Watercourses, viz:

- In the first R. R. Div.—Jas. Chinnick.
- In the second R. R. Div.—Nelson H. Shepley.
- In the third R. R. Div.—Henry Linley.
- In the fourth R. R. Div.—L. A. Pardo.
- In the fifth R. R. Div.—Jas. Clayton.

2. The following named persons are hereby appointed a Local Board of Health, under the provisions of the Public Health Act and amendments thereto, viz:

- Nelson H. Shepley, chairman (ex-officio).
- Albert E. Robinson, secretary (ex-officio).
- S. N. Young, Medical Health Officer.
- J. P. Chinnick, (3 years).

2. The said Medical Health Officer and Secretary shall each be paid a salary of Fifteen Dollars per annum, and each member of the Board shall be paid Two Dollars per day for each day he is called upon to act.

3. The following named persons are hereby appointed Auditors, viz: Louis Goulet, nominated by the Reeve, and Jno. Clarkson, nominated by the Council, who, in consideration of the sum of Twelve Dollars each per annum, shall perform all duties required by Section 263 of the Consolidated Municipal Act, 1892.

4. Jas. R. Irving is hereby appointed assessor, who, in addition to the duties required under the provisions of the Assessment Act, shall perform all the duties required under Section 11, of the Truancy Act, and equalizing of Union School rates, and the said assessor for such duties duly performed, shall be paid the sum of Ninety Dollars.

Passed in open Council this 10th day of January, A. D. 1898.

A. E. ROBINSON, Clerk. (Seal.) N. H. SHEPLEY, Reeve.

NO. 690—A BY-LAW

To appropriate certain sums of money for the improvement of the roads and bridges in the Township of Raleigh.

The Municipal Council of the Township of Raleigh, in the County of Raleigh, enacts as follows:

The following sums are hereby appropriated for the improvements of the roads and bridges in the said Township of Raleigh, that is to say:

- In the First R. R. Div, the sum of, Three Hundred Dollars.
- In the Second R. R. Div, the sum of, Three Hundred Dollars.
- In the Third R. R. Div., the sum of, Three Hundred Dollars.
- In the Fourth R. R. Div., the sum of, Three Hundred Dollars.
- In the Fifth R. R. Div., the sum of, Three Hundred Dollars.

The Commissioner of the said Rural Road Division respectively shall expend the same.

of
Hu
of F
sam
of F
ditio
ively
from
exper
herein
and th
Corpor
so app
specif
statin
forme
herein
Coun
4
count
I
F
F
1898.
A. E.
WHE
T
as foll

On the Town Line between Raleigh and the City of Chatham, the sum of none.

Mr. Jas. Chinnick to be Commissioner and to expend the same.

On the Town Line between Raleigh and Harwich, the sum of One Hundred Dollars. Mr. N. H. Shepley to expend the same.

On the Town Line north between Raleigh and Tilbury East, the sum of Fifty Dollars. N. H. Shepley to be Commissioner and expend the same.

On the Town Line south between Raleigh and Tilbury East, the sum of Fifty Dollars.

Harvey Linley to be Commissioner and expend the same.

Provided that the same sums so appropriated for town-lines are conditional on equal amounts being appropriated for the said purposes respectively by the adjoining Municipalities.

2. The following sums accruing due from Statute Labor Divisions from which they were collected as reported by the Clerk, that is to say:

In the First R. R. Division, the sum of, \$26.84.

In the Second R. R. Division, the sum of, 39.00.

In the Third R. R. Division, the sum of, 44.50.

In the Fourth R. R. Division, the sum of, 15.23.

In the Fifth R. R. Division, the sum of, 12.00.

The Commissioner of the said R. R. Divisions shall superintend the expenditure of the same, within their respective Statute Labor Divisions.

3. It shall be the duty of the said Commissioner to expend the sums hereinbefore appropriated for the purposes and in the manner so provided, and they are hereby authorized to grant orders on the Treasurer of this Corporation to persons filling contracts thereon not exceeding the amounts so appropriated for such purposes respectively, less the amounts hereinafter specified as overdrawn by the respective Commissioners of the previous year stating on each order the nature of the work done and where it was performed. Provided always that no Commissioner shall exceed the amounts hereinbefore appropriated without having first obtained the consent of the Council and the Treasurer notified thereof by the Clerk.

4. It shall be the duty of the Treasurer to charge the respective accounts with the following shown by the Auditor's report to overdrawn, viz:

In the Rural Road Division No. 5 the sum or \$296.44.

Raleigh and Harwich, the sum of Town Line, 18.92.

Read a third time and finally passed this 14th day of February, A.D. 1898.

A. E. ROBINSON, Clerk.

(Seal.)

N. H. SHEPLFY, Reeve.

NO. 691—A BY-LAW

To amend By-law No. 636.

WHEREAS it is expedient to change certain Statute Labor Divisions.

Therefore the Municipal Council of the Township of Raleigh enacts as follows:

1. In R. R. Division No. 4—
Statute Labor Div. No. 49 shall consist of north halves of lots No. 13, 14, 15 and 16 in the 9 con. and south halves of lots No. 13, 14, 15 and 16, in the 8 con.

Statute Labor Div. No. 49½ shall consist of north halves of lots No. 17, 18, 19 and 20 in the 9 con. and south halves of lots No. 17, 18, 19 and 20 in 8 con. and 18 and 19 Side Road from Blind line in the 8 con. to Blind line in the 9 con.

Statute Labor Div. No. 50 shall consist of the north halves of lots No. 21, 22, 23, 24 and 25 in the 9 con. and south halves of lots No. 21, 22, 23, 24 and 25 in the 8 con.

2. In R. R. Div. No. 5.

Statute Labor Div. No. 72 shall consist of north ¾ of lots 134 to 138 and lots 139 and 140 in T. R. Range.

Statute Labor Div. No. 75 shall consist of the north ¼ of lots No. 134 to 138 T. R. Range and Gore lots 20, 21 and 22 south of Blind line in 16 con. and S. East ¼ of 19, 16 con.

Read a third time and finally passed this 14th day of February, 1898.

A. E. ROBINSON, Clerk. (Seal.) N. H. SHEPLEY, Reeve.

NO. 692—A BY-LAW

To appoint certain Municipal Officers.

Be it enacted by the Municipal Council of the Corporation of the Township of Raleigh, in the County of Kent:

That the following named persons be appointed Overseers of the Highways in the several Statute Labor Division, as follows:

IN THE SECOND RURAL ROAD DIVISIONS.

- S. L. Div., No
- 1 Joseph Thomas.
 - 2 Alexander Peck.
 - 3 George Bruette.
 - 4 George Bailey.
 - 5 Meritt Williams.
 - 6 Chas. Phipps.
 - 7 Richard Allen.
 - 8 Issac Green.
 - 9 Wm. D. Shreeve.
 - 10 Wm. McFadden.
 - 11 Geo. F. Sutor.
 - 12 Lucas Lecocq.
 - 13 John T. Dean.
 - 14 Albert Forhan.
 - 15 Peter Milne.
 - 16 Anthony Shupe.
 - 17 A. G. Robertson.
 - 18 Patrick Kahler.

IN THE FIRST RURAL ROAD DIVISIONS.

- S. L. Div., No. 19 Anthony Edwards.
 20 Wm. Dolson.
 21 Wm. Drury.
 22 Thos. Granbois.
 23 Samuel Bullis.
 24 Thos. Smith.
 25 John Mahler.
 26 Samuel Longmore.
 27 David Payne.
 28 Chas. Lenover.
 29 John Moore.
 30 Geo. Jordan.
 31 David Bell.
 32 Abram Huff.

IN THE THIRD RURAL ROAD DIVISIONS.

- S. L. Div., No. 33 Geo. Lewis.
 34 Wm. Higgins.
 35 Michael Dillion.
 36 Lemuel Gevens.
 37 Patrick Gilhula.
 38 Robert Vincent.
 39 Wm. Randall.
 40 A. A. Baoadbent.
 41 David Hall.
 42 A. Parker.
 43 Robt. Welsh.
 44 Wm. Lancaster.
 45 A. Williams.
 46 Issac Simpson.
 47 Wm. Barry.
 48 Jas. Mason.

IN THE FOURTH RURAL ROAD DISTRICTS.

- S. L. Div., No. 49 James Brady.
 49½ Thos. Doyle.
 50 James Lamb.
 51 Andrew Horn.
 52 Nelson Robinson.
 53 Daniel Haskell.
 54 Thos. Wright.
 55 Thos. Bennett.
 56 John Harvey.
 57 John O'Phee.
 58 James Russell.
 59 Alex. McKay.

- S. L. Div. No. 60. John Jenner.
 61. W. A. Broadbent.
 62. John Stringer.
 63. Chas. Harvey.

IN THE FIFTH RURAL ROAD DIVISION.

- S. L. Div. No. 64. Chas. McNeil.
 65. Jas. Webb.
 66. Jas. Reid.
 67. Edward Murdock.
 68. Jas. Rodgers.
 69. Peter Gray.
 70. Robert Green.
 71. James Forbes.
 72. Wm. H. Pardo, Sr.
 73. Samuel Reek.
 74. John P. Hughson.
 75. Jos. Lancaster.

2. That the following named persons be and they are hereby appointed Poundkeepers, viz:

In the first R. R. Division—

Thos. Smith, Arthur A. Mummery, David Smith and Farmer Bennet.

In the second R. R. Division—

Fred Williams, Bellamy Martin, John Travis, George E. Cromwell and Isaac Green.

In the third R. R. Division—

Fergus Parks, John H. Ballah, Samuel Hitchcock, Wm. Finlin and Geo. Lewis.

In the fourth R. R. Division—

Fred Stover, John Goulett, Joseph Calhoun, Duncan Ritchie and Sidney White.

In the fifth R. R. Division—

Alex. Goulett, James Miller and Wm. Ronson.

3. That the following persons be and are hereby appointed Fence Viewers, viz.

In the First R. R. Division—

James Rhodes, Thos. Irwin and John Cameron.

In the Second R. R. Division—

Elbert S. Dyke, Henry Parson and John Little.

In the Third R. R. Division—

Wm. Randall, Wm. Pratt and Matthew Dillion.

In the Fourth R. R. Division—

Thomas Jenner, Lawrence Higgins and Paul Russel.

In the Fifth R. R. Division—

Wm. H. Taylor, Samuel J. Pardo and Thomas E. Doey Jr.

5. That each of the said officers shall forthwith comply with the conditions, and perform the duties pertaining to the several offices to which they are herein appointed as confined in the By-laws of this Municipality and of the Statutes of Ontario in that behalf subject to the penalties in the said By-laws and Statutes contained.

Read a third time and finally passed this 14th day of February, A. D. 1898.

A. E. ROBINSON, Clerk. (Seal.) N. H. SHEPLEY, Reeve.

NO. 693—A BY-LAW

For the appointment of an Engineer under the Ditches and Watercourses Act, 1894.

The Municipal Council of the Township of Raleigh in the County of Kent, enacts as follows:

1. Pursuant to provisions of Section 4 of the Ditches and Watercourses Act, 1894.

W. G. McGeorge, of the City of Chatham, in the County of Kent, is hereby appointed as the Engineer for this Municipality to carry out the provisions of the said Act.

2. The said Engineer shall be paid the sum of five dollars per day for services rendered under the said Act.

3. This By-law shall take effect from and after the final passing thereof.

Read a third time and finally passed this Fourteenth day of February, A. D. 1898.

A. E. ROBINSON, Clerk. (Seal.) N. H. SHEPLEY, Reeve.

ppoint-

Bennet.

ell and

in and

nd Sid-

Fence

1898

S. J. HARVEY, TREASURER

IN ACCOUNT WITH THE

Township of Raleigh for the Year A. D. 1897.

Receipts Account, 1897.

1897.		
Jan. 1	To Balance from 1896	\$ 9292 88
2	" Sec. Treas. Union S. S. No. 6 Dover, portion to pay Dover	65 51
13	To Co. Treas. Ass. to 31st December, '96 and land sale	91 91
23	" City of Chatham asst. Mud and Indian Creek Draios	705 54
28	" H. Jenner, collected '96 on taxes	9364 46
Feb. 4	" Town Blenheim asst. Mud & Indian Ck. Drain ...	16 97
13	" Tp. Harwich " " " " " "	1519 82
22	" H. Jenner collected on taxes '96	5439 74
Mar. 4	" Co. Treas. Warden's order, case of insane	4 09
22	" H. Jenner collected balance taxes '96	245 69
May 22	" Hon. Treas. Ont. debentures No. 15 Tile Drain re F. Hughson	100 00
25	To S. J. Pardo asst. in full on Govt. Drain No. 1 Dover	39 68
	" Chas. Stover per S. J. Pardo " " " "	19 84
29	" T. C. McNabb, Inspector Licences	2 13
31	" Can. Bank Commerce int. 6 months to date	280 50
June 11	" S. J. Pardo asst. in full Flook & Hinton Drain	1 50
18	" J. M. Shepley " " " " " "	40
24	" T. C. McNabb, License Inspector	88 00
July 2	" Co. Treas. Legislation to schools	448 00
	" " " arreas taxes to June 30 '97	709 99
	" Hon. Treas. Ont. proceeds Debenture No. 16, tile drain per F. Hughson	100 00
30	To L. Benedict, \$1.00; J. Rogers, \$1.00; J. C. Clayton, \$2.50; S. J. Harvey & Sons, \$48.00 asst. in full Flook & Hinton Drain	52 50
Aug. 20	To S. J. Pardo asst. in full Four Rod Road Drain	101 00
23	" L. A. Pardo to pay witness fees re Appeal to Judge Houston and Broadbent	24 40
28	To J. Clarkson asst. in full Fook & Hinton Drain	1 00
30	" N.H. Shepley " " " " " "	6 90
Sept 7	" Treas. Tilbury E. on asst Gov. No. 2 Drain	1164 46
Oct. 29	" Ed. Murdock asst. in full Flook & Hinton Drain	15 15
Nov. 30	" Can. Bank Commerce int. 6 months to date	105 20
Dec. 14	" H. Jenner collected to date	5583 18
10	" Proceeds Debenture 661 to 679 inclusive bonus and premium Chinnick Drain	141 58
	Procds Dbr. 681 to 689 inclusive Govt. No. 1 Drain	337 16
	" " 691 to 694 " Irwin Drain	12 73
		2289 07
		5481 28
		402 41

Dec.
 189
 Dec.
 Speci
 Scho
 Unio
 Scho
 Legi
 Road
 " "
 " "
 Road
 " "
 Ral.
 " "
 " "
 Tile
 Dito
 Pike
 Pike
 Ral.
 Mud
 Bur
 Vell
 Wel
 Ferr
 Dec
 Gov
 Irw
 Chi
 Flo

Procs. Dbr. 696 to 699 inclusive S. S. No. 15.....	\$ 20 18	\$ 634 43
" " 701 to 709 " Flook & Hinton Drain	314 94	5113 07
" " 711 to 714 " Four Rod Road Drain	14 38	455 02
" " 715 to 718 " Moore & Larbee Drain	15 26	405 01
" " 720 to 729 " Kearsy Drain.....	267 41	3976 66
" " 730 to 739 " Symon Drain.....	319 69	4770 39
" " 740 to 744 " Bell Drain.....	41 17	1043 67

Total premium and bonus.....		\$ 1484 50	
Dec. 15 To John Goulet, use of Township Hall			10 00
" Sec. Treas. Union S. S. No. 6 Dover portion Dbr..			65 51
" H. Jenner collected taxes to date			7467 21
Total receipts.....			\$ 67684 69

Abstract of Expenditure.

1897	Dec. 27 Paid Co. rate in full	\$ 4314 26	
292 88	31 " Election account	145 00	
65 51	" Charity "	441 16	
91 91	" Salary "	1398 90	
705 54	" Law "	1067 00	
364 46	" Sheep and dogs account	150 53	
16 97	" Miscellaneous "	811 02	
519 82	" Lake Erie & D. R. R. account	650 52	
439 74	" Noxious Weeds account	3 00	
4 09			\$ 8981 39
245 69	Special School Rate account	\$ 7615 47	
100 00	School Section No. 3 "	259 01	
39 68	Union S. S. No. 6 "	289 00	
19 84	School Section No. 15 "	773 65	
2 13	Legislative School Grant account	448 00	
280 50			\$ 9385 13
1 50	Road Division No. 1 account	\$ 544 06	
40	" " " 2 "	334 67	
88 00	" " " 3 "	405 44	
448 00	Road Division No. 4 Account	334 65	
709 99	" " " 5 "	210 98	
100 00	Ral. and Har. T. Line "	73 40	
	" " Tilbury " "	18 02	
	" " Chatham " "	3 00	
			\$ 1924 22
52 50	Tile Drainage " "	\$ 320 56	
101 00	Ditches & Watercourses "	265 00	
24 40	Pike Drainage work "	2197 25	
1 00	Pike Pump "	770 04	
6 90	Raleigh Plains Drain "	7698 35	
164 46	Mud & Indian Creek Drain Account	1893 72	
15 15	Burns Drain "	269 85	
105 20	Veil Drain "	357 56	
583 18	Webb Drain "	67 56	
89 07	Ferguson Extension Drain "	294 41	
481 28	Deechan " "	293 20	
402 41	Government No 1 " "	4198 08	
	Irwin " "	272 21	
	Chinnick " "	1736 96	
	Flook and Hinton " "	5235 37	

Government No. 2 Drain Account.....	\$ 7820 45	
Robbins " "	231 88	
Coatts " "	101 08	
Simpson " "	1229 57	
Stewart " "	15 33	
Symon " "	2634 97	
Four Rod Road " "	485 19	
Moore and Larbee " "	351 80	
Kersey " "	2618 67	
Howard " "	12 88	
Pike Extension Outlet Drain "	68 00	
Government Dolson Drain "	415 61	
Bell " "	847 97	
Backus " "	147 65	
Tilbury East Gov. " "	36 72	
Goulet " "	463 20	
Simmons " "	20 54	
Gregory " "	36 50	
Dalrymple " "	9 88	
Ball " "	23 64	
Moodie " "	223 50	
Horne " "	20 00	
Waddick " "	235 00	
Rice " "	15 00	
Crow " "	340 84	
Blythe " "	18 00	
Doyle " "	27 60	
		44438 59
Total amount expended 1897.....	\$ 64729 33	
Balance on hand.....	2955 36	
		\$ 67684 69

Examined and found correct.
Raleigh, Jan. 26, A. D. 1897.

JNO. CLARKSON, } AUDITORS.
LOUIS GOULET, }

Expenditure in Detail.

1897		ELECTION ACCOUNT.	
Jan. 11	Paid J. G. Stewart expenses Returning Officer.....	\$	20 00
"	" M. Doyle, fees Returning Officer.....		8 50
"	" Jas. Goulet, "		8 50
"	" Alex. Goulet, use of S. H. No. 9 Mun. Election.....		4 00
"	" Jno. O'Neil, use of S. H. No. 5 "		4 00
"	" L. B. Marshall, use of Cheese Factory Mun. Election.....		4 00
"	" J. H. Gilhuly, use of Forester's Hall "		4 00
13	" J. H. Harvey, fees Dept. R. O. "		8 50
16	" Jas. Hancock, fees Dept. R. O. "		8 50
18	" Jno. Johnson, use of S. Honse "		4 00
28	" M. Dillion, fees Dept. R. O. "		8 50
Feb. 1	" J. J. Payne, fees Dept. R. O. "		8 50
"	" Donald McPherson, fees Dept. R. O. "		8 50
"	" G. B. Shreeves, fees Dept. R. O. "		8 50
"	" E. S. Dyke, fees Dept. R. O. "		8 50
"	" W. H. Pardo, fees Dept. R. O. "		8 50

Feb.	1	Paid Milton Baccus, use of S. H. No. 3	Mun. Election	\$ 4 00
"	"	A. S. Shreeve, use of S. H. No. 4	"	"	4 00
"	"	Geo. B. Shreeves, use of S. H. No. 13	"	"	4 00
"	"	T. L. Pardo, use of S. H. No. 10	"	"	4 00
11	"	S. F. White, use of S. H. No. 8	"	"	4 00
				Total paid.....	\$ 145 00

CHARITY ACCOUNT.

1897					
Jan.	15	Paid Mrs. Harrington.....	\$	6	00
Feb.	1	" Mrs. J. Sheff, care of Mrs. Labute 2 orders.....		9	00
Mar.	1	" S. Jankhe, funeral expenses J. Westy.....		13	50
	4	" Mrs. Harrington.....		13	50
	22	" Jas. Browing, food to W. Mathews.....		1	00
	31	" Mrs. Sheff, care of Mrs. Labute.....		4	50
	31	" Frank Hock, care of Mrs. Labute 2 orders.....		14	00
	31	" Dr. Siverwright, medicine W. Mathews.....		1	00
Apr.	26	Paid C. H. Shupe, goods to Sol. Newby.....		11	11
		" Jas. Browing, care of W. Mathews in full.....		10	00
	28	" Mrs. Harrington.....		12	00
	30	" C. B. Shreeves, goods to T. Terrell.....		14	89
		" Pub. General Hospital, case of J. Wertz.....		5	00
May	31	" George Berkley.....		3	00
		" St. Josephs Hospital care of W. Mathews.....		2	50
		" S. A. Jahnke, coffin and funeral expenses W. Mathews.....		9	50
		" Cemetery City of Chatham grave for.....		4	00
		" Mrs. A. Sheff, care of Mrs. Labute.....		8	00
		" Frank Hook, 5 weeks " ".....		10	00
		" F. Bennett, 1/2 board G. McLeod Home of Friendless.....		60	00
June	1	" Mrs. Harrington.....		6	00
	30	" " " " " " " ".....		7	50
		" Mrs. Sheff, care of Mrs Labute.....		7	50
July	31	" C. H. Shupe, goods to S. Newby.....		8	96
		" G. Berkley.....		6	00
		" G. B. Shreeves, goods to T. Terrell.....		9	22
Aug.	13	" Mrs. Harrington.....		7	50
	23	" G. Berkley.....		3	00
	31	" Mrs. Sheff, care of Mrs. Labute.....		14	50
Sept.	13	" G. Berkley.....		3	00
	27	" " " " " " " ".....		2	00
	30	" Mrs. Harrington.....		7	50
		" Mrs. F. Sheff, care of Mrs. Labute.....		12	00
		" Dr. C. B. Oliver assist payment account, services Mr. McCarty.....		25	00
		" F. Bennett, to assist care of McLeod, Home of Friendless.....		25	00
Oct.	18	" C. H. Shupe, goods to S. Newby.....		15	32
		" G. Berkley.....		3	00
	30	" Mrs. F. Sheff, care of Mrs. Labute.....		6	00
Nov.	5	" Mrs. Harrington.....		4	50
	15	" G. Berkley.....		6	00
	30	" Mrs. F. Sheff, care of Mrs. Labute.....		8	00
Dec.	11	" Mrs. Harrington.....		6	00
	23	" Tolliver Tyrell.....		2	00
		" G. Berkley to Dec. 24th.....		9	00
	31	" G. B. Shreeves, goods to T. Terrell.....		16	16
		" Mrs. Sheff, 4 weeks care of Mrs. Labute.....		8	00
				Total.....	\$ 441 16

438 59
 729 33
 955 36
 684 69
 ORS.
 20 00
 8 50
 8 50
 4 00
 4 00
 4 00
 8 50
 8 50
 4 00
 8 50
 8 50
 8 50
 8 50
 8 50

SALARY ACCOUNT.

1897			
Mar. 1	Paid A. E. Robinson, auditor.....	\$ 12 00	
11	" J. N. Haliday, auditor.....	12 00	
22	" H. Jenner, collector '96.....	120 00	
	" J. G. Stewart, clerk 3 months.....	137 50	
June 9	" " " ".....	137 50	
	" S. J. Harvey, Treas.....	150 00	
	" James Chinnick, attending Council.....	23 40	
	" J. R. Irving, assessor May 25th.....	90 00	
	" L. A. Pardo, attending Council.....	18 00	
	" James Clayton, " ".....	22 50	
	" George McKay, " ".....	19 80	
30	" A. H. White " ".....	27 90	
Oct. 18	" J. G. Stewart, selecting jurors.....	6 00	
27	" J. R. Irving, " ".....	3 00	
30	" A. H. White, " ".....	3 00	
	" J. G. Stewart, 3 months.....	137 50	
Nov. 15	" M. Eagan, inspector noxious weeds.....	27 50	
Dec. 15	" S. N. Young, M. D. M. H. O. and services 1897.....	30 00	
23	" Geo. McKay, wages and milage.....	24 20	
	" James Chinnick wages and milage.....	26 00	
	" L. A. Pardo, wages and milage.....	22 00	
	" James Clayton, wages and milage.....	27 50	
	" S. J. Harvey, balance.....	150 00	
	" J. G. Stewart, balance.....	137 50	
31	" A. H. White, wages and milage.....	34 10	
	Total.....	\$1398 90	

LAW ACCOUNT.

1897			
Feb. 1	Paid Douglas & Ireland costs Williams & Raleigh.....	\$ 25 00	
Mar. 15	" Wilson, Rankin & Co., account 1896.....	280 00	
May 31	" J. H. White, settlement F. A. Shreeves & Raleigh.....	100 00	
	" Scane, Houston & Co., consultation re Williams & Raleigh 1894.....	2 00	
	" Douglas & Ireland re Jno. Sewell.....	15 00	
	" Jno. Sewell, claim on Raleigh.....	45 00	
	" Jno. B. Thackeray, settlement claim in Suit for \$500 00.....	125 00	
June 30	" W. J. Morrison, settlement re Suit.....	48 00	
	" Douglass & Ireland costs re Morrison & Raleigh.....	27 00	
Nov. 30	" J. B. Rankin, Release, Discharge & Discontinuance in claims in question Williams vs. Raleigh.....	400 00	
	Total.....	\$ 1067 00	

SHEEP AND DOGS ACCOUNT.

1897			
Feb. 1	Paid Thos. Nichol, 500 dog tags 1896.....	\$ 16 25	
May 25	" Jno. Patterson, 4 sheep killed by dogs.....	11 66	
31	" Jos. D. Lamb, 1 sheep killed by dogs.....	2 00	
June 9	" Jos. Bennett, 2 lambs killed by dogs.....	4 66	
	" D. Ross, 1 sheep killed and 2 injured by dogs.....	6 66	
	" Thos. Brady, 9 sheep killed and 4 injured.....	37 33	
28	" Wm. Larabee, 1 sheep killed by dogs.....	2 00	
July 31	" Jas. Waddick, 2 sheep killed by dogs.....	8 66	

Aug. 23	Paid	J. R. Irving, 1 sheep killed by dogs.....	\$ 3 33
Sept. 13	"	Thos. Doyle, 1 lamb killed by dogs.....	2 00
	"	Joel Smith, 1 sheep killed by dogs.....	4 00
Nov. 1	"	D. Ross, 1 sheep killed by dogs.....	3 33
15	"	T. Doyle, 1 lamb killed by dogs.....	3 33
30	"	Thos. Smith, 5 lambs killed by dogs.....	13 33
Dec. 15	"	Jas. Blythe, 1 sheep killed by dogs.....	2 00
	"	Alex. Rice, 1 sheep killed by dogs.....	4 00
	"	Richd. Moore, 1 sheep killed and wounded.....	16 33
	"	Samuel Sutor, 2 sheep killed and to wounded.....	9 00
Total.....			\$ 150 53

1897

MISCELLANEOUS ACCOUNT.

Feb. 1	Paid	A. Ouellette rent of n. lot 1 Rd.....	\$ 1 00
	"	C. A. Williams, re Action Williams & Raleigh.....	50 00
	"	Jno. O'Rourke, S. L. Tax refd.....	2 00
22	"	J. G. Stewart, Reg. Births, Marriages and Deaths.....	35 80
Mar. 1	"	Planet Publishing Co., Asst., Rolls and Adv.....	24 80
22	"	H. Jenner, Collector Postage.....	2 82
31	"	Banner Prtg. Co., general prtg. and adv.....	57 75
	"	R. Cooper, stationary.....	2 20
	"	R. Pardo, 2 cords wood, F. Hale.....	3 00
	"	Robt. Wilson, error in School rate.....	1 95
Apr. 30	"	Banner Prtg. Co., general prtg. and adv.....	75 75
	"	J. Homes, stationary.....	17 65
May 25	"	T. A. Pardo, fence at T. Hall.....	26 00
	"	Tingley & Stewart, stamps Treas. Office.....	3 00
29	"	Municipal World, forms.....	6 48
June 1	"	Geo. Colridge, refd. surplus re J. Symon, pd. repair.....	2 95
9	"	J. G. Stewart, postage.....	7 95
28	"	L. A. Pardo, Comm. fees, W. Bumps, S. L.....	1 00
	"	Wm. Hickey, damage to cutter, in full.....	5 00
30	"	Dr. Rutherford, S. L. Tax, refd.....	2 50
	"	P. Rutherford, S. L. Tax.....	4 00
	"	P. D. McKellar, S. L. Tax.....	4 00
	"	J. Gouley, repairs T. Hall's farm.....	11 00
	"	Planet prtg. Co., general adv.....	7 06
	"	Jas. Clayton, com. work.....	5 00
	"	Jas. Chinnick, " ".....	8 00
	"	G. McKay, " ".....	2 00
	"	L. A. Pardo, " ".....	4 00
July 31	"	Planet Prt. Co., general adv.....	8 16
	"	A. H. White, com. work.....	10 00
Aug. 11	"	G. McKay, re Hickey and Sharps, com. S. Labute.....	2 00
	"	N. H. Shepley, witness fees, re Co. equalization.....	12 40
	"	Wm. Callivan, " " " ".....	2 00
	"	L. A. Pardo, re Sullivan R. Knot., oom. S. L.....	1 00
20	"	Municipal World stationary.....	1 06
23	"	J. R. Irving, assessment postage.....	1 25
31	"	Jas. Newby, S. S. tax refunded.....	6 00
	"	Robert Cooper, stationary.....	10 40
	"	D. W. Grice, bridge Govt. No. 1 Drain, Line 6 and 7.....	47 50
Sept. 13	"	Thomas Hackett, bridge Govt. No. 1 Drain, Line 10 and 11.....	20 00
	"	Geo. McKay, fees ree Pipes and Dillon S. Labor.....	2 00
30	"	Banner Prtg Co. printing voters' lists, \$55.40; gen. printing \$29.97.....	95 37
Oct. 8	"	Register Kent, registering By-law line 2 and 3.....	2 00
18	"	John Hamlet, witness fees equalization Co. rate.....	2 00

2 00
2 00
0 00
7 50
7 50
0 00
3 40
0 00
8 00
2 50
9 80
7 90
6 00
3 00
3 00
37 50
37 50
30 00
24 20
26 00
22 00
27 50
50 00
37 50
34 10

98 90

25 00
80 00
00 00
2 00
15 00
45 00
25 00
48 00
27 00

00 00
67 00

16 25
11 66
2 00
4 66
6 66
37 33
2 00
8 66

Oct. 30	Paid Planet Prtg. Co. advertising meetings.....	\$ 3 00
Nov. 1	" Isaac Green, P. K., uncollected sale of horse.....	2 50
4	" Municipal World, Ditches and Watercourses forms.....	3 57
17	" Municipal World, Ditches and Watercourses forms.....	1 50
	" J. G. Stewart, postage.....	11 61
20	" Thos. Hackett, bridge Govt. No. 1 Drain by order of Council...	21 50
	" Joel Smith, bridge con. 12 Govt. No. 1 Drain by order of Council	27 00
30	" Jno. Dowling, witness fees equalization Co. rate.....	2 90
	" Thos. Irwin, bridge con. 10 by order of Council.....	32 00
Dec. 23	" Geo. McKay, 1 day to Chatham re suit of Doolen.....	2 00
	" James Chinnick, 1/2 day to Chatham re suit of Doolen.....	1 00
	" John Goulett, caretaker Town Hall.....	8 00
	" L. A. Pardo, Com. meeting.....	6 00
	" S. J. Harvey, postage.....	2 40
	" Geo. McKay, fee re Comm. S. Labor J. E. Dillon.....	1 00
	" Jas. Clayton, com. meeting.....	4 00
24	" 7th Div. Court per J. Stewart use Court rooms to Jan. '98....	14 38
	" Geo. Graham, bridge Govt. No. 1 Drain con. 13 by order.....	23 00
31	" Ab Huff, windmill and water trough T. Line.....	5 00
	" A. H. White, fees re comm. S. Labor J. E. Dillion.....	1 00
	" Banner Printing Co., printing.....	32 60
	" R. D. Payne, Co. equalization 1 day.....	1 00
	" A. H. White, com. work.....	5 26
	" A. H. White, fees re S. L., F. Park con. 5.....	1 00
	Total.....	\$ 811 02

Oct.

Feb.
Mar.
Dec. 1

LEGISLATIVE GRANT TO SCHOOLS ACCOUNT.

1897	July 2	To Cash Co. Treas. Legislative Grant.....	\$ 448 00
	June 24	Paid John Hunter Sec. Treas. U. S. S. No. 2 1/2.....	\$ 14 50
	25	" George B. Shreeve, Sec. Treas. S. S. No. 13.....	47 40
	26	" John Roe, Sec. Treas. S. S. No. 7.....	58 00
	30	" Caroline Mummery, teacher U. S. S. No. 4.....	7 40
		" Flora Campbell teacher S. S. 9.....	22 40
		" John Clarkson, Sec. Treas. S. S. 5.....	40 10
	July 7	" Cassie Hill, teacher S. S. 14.....	16 25
	14	" J. N. Halliday, Sec. Treas. U. S. S. 5.....	32 30
	31	" John Chinnick, Sec. Treas. S. S. 12.....	31 15
		" A. S. Shreeve, Sec. Treas. S. S. 4 2 orders.....	48 00
		" Wm. Sparks, teacher U. S. S. 6.....	18 60
		" M. E. Colles, teacher U. S. S. 3.....	29 30
		" John A. Campbell, teacher S. S. 10.....	30 40
	Aug. 31	" S. F. White, Sec. Treas. S. S. 8.....	25 00
	Oct. 30	" Joseph Larsh, Sec. Treas. U. S. S. 1.....	6 60
	Nov. 8	" Lorne Campbell, teacher U. S. S. 3.....	19 10
	Dec. 31	" Milton Simpson, trustee, U. S. S. 2.....	1 50
		Total.....	\$ 448 00

SPECIAL SCHOOL RATES ACCOUNT.

1897	Jan. 1	To balance 1896, To U. S. S. 1 & 3.....	Special rate	General rate	\$ 594 60
	Oct. 8	To amount levied S. S. 3.....	2 45-100	\$ 150 00	420 37
		To amount levied S. S. 4.....	2	300 00	751 22

1897
Jan.
Oct.

		Special rate	General	te
Oct. 8	To amount levied S. S. 5.....	2 35-100	\$ 150 00	\$ 550 67
	To amount levied S. S. 7.....	1 85-100	150 00	390 85
	To amount levied S. S. 8.....	81-100	150 00	299 98
	To amount levied S. S. 9.....	1 2-10	150 00	315 86
	To amount levied S. S. 10.....	2 4-10	150 00	500 36
	To amount levied S. S. 12.....	1 85-100	150 00	449 74
	To amount levied S. S. 13.....	2 8-10	150 00	505 02
	To amount levied S. S. 14.....	4 8-10	150 00	425 48
	To amount levied S. S. 15.....	7 1-10	150 00	339 38
	To amount levied U. S. S. 1.....	5 34-100	115 50	259 18
	To amount levied U. S. S. 2½.....	1 87-100	50 00	164 94
	To amount levied U. S. S. 2.....	1 57-100	30 00	59 99
	To amount levied U. S. S. 3.....	1 7-10	78 00	234 80
	To amount levied U. S. S. 4.....	1 68-100	84 00	224 09
	To amount levied U. S. S. 5.....	2	105 00	246 60
	To amount levied U. S. S. 6.....	2 6-10	116 00	406 77
	To amount levied U. R. C. 4.....	3 8-10		167 58
	To amount levied U. R. C. 5.....	2 4-10		277 64
	To amount levied U. R. C. 6.....			267 30
	To amount levied U. R. C. Chatham.....			82 22

\$ 7934 64

CONTRA.

Feb. 1	Paid trustees U. S. S. 3, S. S. rate.....		\$	261 42
Mar. 1	" Joseph Larsh, Sec.-Treas. S. S. 1 S. S. rate.....			333 18
Dec. 15	" J. Clarkson, " " 5 " ".....			550 67
	" James Marriott, " " 15 " ".....			339 38
	" A. S. Shreeves, " " 4 " ".....			751 22
16	" Jno Hunter, " U. S. S. 2½ S. S. rate.....			164 94
17	" C. Jenner, " " 14 " ".....			425 48
20	" Ed. Murdock, " U. " 4 " ".....			224 09
22	" Trustees, " " 7 " ".....			390 85
31	" Milton Baccus, " " 3 " ".....			420 37
	" S. F. White, Sec.-Treas. " " 8 " ".....			299 98
	" Alex. Goulett, " " 9 " ".....			315 86
	" T. L. Pardo, " " 10 " ".....			500 36
	" Jno. Chinnick, " " 12 " ".....			449 74
	" Geo. B. Shreeve, " " 13 " ".....			505 02
	" John Johnston, " U. " 6 " ".....			406 77
	" Ralph Story, " " 3 " ".....			234 80
	" J. W. Halliday, " " 5 " ".....			246 60
	" John O'Neil, " R. C. " 5 " ".....			277 64
	" M. Gleason, " " 4 " ".....			167 58
	" S. L. Willwood, " " 6 " ".....			267 30
	" Trustees, " " Chatham.....			82 22

Total.....\$ 7615 47

Balance.....319 17

\$ 7934 64

SCHOOL SECTION NO. 3 ACCOUNT.

1897

Jan. 1	To Balance from 1896.....	\$	259 01
Oct. 8	" amount levied to meet debentures.....		259 01
	Total.....	\$	518 02

CONTRA.

June 30	Paid debenture No. 340.....	\$ 259 01
	Balance.....	259 01
		\$ 518 02

Mar.
Apr.
May

UNION SCHOOL SECTION NO. 6 ACCOUNT.

1897.		
Jan. 1	To Balance from 1896.....	\$ 223 49
2	" John Johnston, Sec.-Treas. from Dover re Debentures 1896...	65 51
Oct. 8	" amount levied to meet debenture Raleigh	223 49
Dec. 22	" Sec.- Treas. U. S. S. No. 6 Dover-portion re debenture.....	65 51
	Total.....	\$ 578 00

June
July
Aug.
Sept.
Oct.
Nov.
Dec.

CONTRA.

April 30	Paid debenture No. 385	\$ 289 00
	Balance.....	289 00
		\$ 578 00

SCHOOL SECTION NO. 15 ACCOUNT.

1897.		
Oct. 8	To amount levied.....	173 25
Dec. 10	" cash proceeds debenture No. 691 to 696 including \$20.19 premium	634 43
	Total.....	\$ 807 68

CONTRA.

1897		
July 31	Paid Jno. Piggott Co., lumber.....	\$ 242 50
	" Trustees to apply on expenses.....	57 50
Dec. 23	" Trustees part proceeds Debrs.....	450 00
29	" " share of Int. over draft, C. B. Commerce.....	1 74
31	" Jas. Mariott, bal. proceeds Debrs.....	20 18
	" Expenses re sale of Debrs. and transfer of money per A. H. W.	1 73
	Total paid.....	\$ 773 65
	Interest on loan \$500.00, 3 per cent. 3 months.....	2 25
	Balance.....	31 78
		\$ 807 68

1898
Jan.
Mar.

ROAD DIVISION NO. 1 ACCOUNT.

1897		
Jan. 1	To Balance from 1896.....	\$ 227 60
Mar.	To Appropriation as per By-law.....	200 00
	Statute Labor tax.....	56 16
June 10	Share in Austin scraper, Raleigh and Harwich Town Line.....	60 00
	Share in Old Champion, "	40 00
	Total	\$ 583 76

Feb.
Mar.
Apr.

CONTRA.

Jan. 11	Paid D. A. Laquir, ditching and grading line A.....	\$ 12 00
Mar. 1	" W. Irwin, reprs. culvert, Con. 5.....	2 50

May

1896	Mar. 31	Paid Geo. Robinson, reprs. bridge 18 and 19 Side Road.....	\$ 7 25
59 01	"	R. McGarvin, plank.....	10 87
59 01	Apr. 26	F. Slade, reprs. bridge, line 7 and 8 Gov. Drain.....	5 00
518 02	30	D. W. Grice, bridge line 8 and 9.....	39 50
	"	Jno. Sewell, 1/2 pay for filling washout 12 and 13 S. Road.....	6 00
	May 31	Harry Webster, culvert 19 and 20 S. R., E. B. L.....	4 00
	"	Geo. Robinson, reprs. bridge 12 and 13 S. R. Canton Drain....	2 00
	"	Jno. Roe, sidewalk and ditching n. sub-div.....	4 50
	"	Thos. Grice, filling washout line 6.....	2 00
	"	Dan. Dagnir, ditching and hauling tile, Rhode's ditch.....	6 00
23 49	"	Juo. Sewell, reprs, bridge 12 and 13 S. Road Con. 4.....	5 00
65 51	June 1	Mitchel Ball, filling washout and reprs. bridge line 7.....	10 00
23 49	29	N. White, scraping Front and 2nd Con.....	9 00
65 51	30	F. C. Austin & Co., road machine.....	250 00
578 00	July 30	Coleman Roe, reprs. bridge 18 and 19 S. R. Backus Drain.....	3 00
	Aug. 31	Jno. Crouchman, removed bridge No. 1 Government Drain....	3 00
	Sept. 27	Jno. O'Rourke, cutting thistles 12 and 13 S. Road.....	1 50
	30	Jas. Ferguson, tile and repairs Con. 7.....	2 00
289 00	Oct. 6	Wm. Stannard, reprs. bridges 18 and 19 R. R. and Con. 7....	7 00
289 00	30	Wm. Brown, use of wheel scraper.....	2 00
578 00	"	Geo. Hitchcock, filling culvert Con. 5.....	4 00
	Nov. 23	Jno. Flemming, grading approach to bridge 12 and 13 S. R....	3 00
	30	Jerry Haskel, reprs. bridge 12 and 13 S. R. Con. 7.....	8 00
	Dec. 23	James Chinnick, Com. fees.....	29 50
	31	Geo. Lawrie, reprs. 2 bridges line 7 and 8.....	3 00
173 25	"	Rob. Dunlop, reprs. culvert Con. 2.....	7 50
	"	Oscar Noak, reprs. bridge Con. 8.....	3 00
634 43	"	J. & J. Oldershaw, sewer-pipe.....	37 35
807 68	"	D. R. McGarvin, lumber 2 orders.....	21 15
	"	Chas. Lenover, reprs. bridge 8 and S. R. 19 and line 3 and 7..	12 00
	"	S. Hadley Co., lumber and posts.....	15 44
	"	Coleman Roe, reprs. culvert, Payne Drain Con. 2 E. B. L....	3 50
	"	Fred Lagueie, trimming trees Con. 12 and 13 S. Road.....	2 50
242 50		Total.....	\$ 544 06
57 50		Balance.....	39 70
450 00			\$ 583 76

ROAD DIVISION NO 2 ACCOUNT.

773 65	1897		
2 25	Jan. 1	To Balance from 1896.....	\$ 327 06
31 78	Mar. 1	" Appropriation as per By-law.....	200 00
807 68	"	" Statute Tax.....	30 60
	"	" Solomon Zebbs per R. J. Morrison, for old plank.....	1 00
		Total.....	\$ 558 66

CONTRA.

227 60	Feb. 15	Paid A. G. Robertson, reprs. Rd. Scraper re Ferguson 1896.....	\$ 50
200 00	Mar. 31	" Erastus Hitchcock, filling washout Con. 5.....	5 00
56 16	Apr. 30	" H. Morris, balance on bridge line 8 and 9.....	6 75
60 00	"	" W. G. Shreeve, reprs. bridge 9 and 7 S. Rd.....	2 75
40 00	"	" T. Timbers, filling washout Con. 7.....	1 75
583 76	"	" Jno. Sewell, half pay for filling washout 12 and 13.....	6 00
	"	" Solomom Zebbs, bridge Con. 6 lot 7.....	35 00
	May 31	" Jno. Pleasance, part on bridge C. R. Con. 6.....	5 00
12 00	"	" Thos. McCarte, balance on bridge C. R. Con. 8.....	5 00
2 50	"	" Chas. Shreeve, tile culvert line 4 and 5.....	6 00

May 31	Paid	Wm. Poundexter, tile culvert line 6 and 7.....	\$ 5 00
July 31	"	Jno. Thackeray, tile culvert line 5 and 6.....	5 00
	"	A. Shupe, bridge N. Buxton.....	6 65
	"	E. S. Dyke, extra work on Dyke Drain.....	5 50
	"	M. Kearns, reprs. bridge D. Road.....	12 00
	"	E. S. Dyke, work line 4 and 5.....	2 00
	"	Scott & Flater, per S. Tebbs reprs. Bell Drain.....	4 00
Sept. 27	"	Gilbert Odelant, clean culvert line 6 and 7.....	1 00
	"	Thos. Clark, 2 Tile culverts Con. 7 and 8.....	8 00
30	"	Patrick Kearns, bridge Doane Drain line 6 ank 7.....	16 00
	"	Wm. Sokes, reprs. bridge Con. 3.....	9 17
Oct. 30	"	O. B. Hullin, sewer pipe 24 ft. 8 in. 25 ft. 10 in. 3 ft. 22 in ...	32 06
	"	Henry Parsons, reprs. 2 bridge D. R.....	6 00
	"	A. S. Shreeve, cutting weeds, line 5 and 6.....	3 00
	"	Thos. Clark, S. Road 4 and 7.....	12 00
	"	Wm. Clark, reprs. bridge line A. and 8.....	2 00
Nov. 30	"	H. Myers, grading Con. 4.....	1 50
	"	Wm. Dawson, laying tile 12 and 13 S. Rd.....	12 00
	"	Tile culvert and draining tile line 5 and 6, 2 orders.....	22 30
	"	Neh. Zebbs, bridge Con. 8.....	18 00
Dec. 4	"	Samuel Zebbs, 24 rods drain, N. Buxton.....	9 60
15	"	Chas. Phipps, filling approach, and repr. bridge Con. 4.....	3 00
	"	M. Kearns, Tile culvert D. Rd. line 6 and 7.....	5 00
	"	Jas. Pool, 32 rds Tile R. Rd.....	12 48
23	"	Thos. Clark, filling approach to bridge Con. 7.....	1 00
31	"	J. & J. Oldershaw, tile 24 ft. of 18 in. 24 ft. 9 in. 24 ft. 6 in... ..	12 60
	"	Henry Parsons, reprs. bridge Con. 7.....	1 00
	"	Alpeous Prince, to apply on Sec. 2 drain N. Buxton.....	10 00
	"	A. H. White, com. fees.....	23 06
		Total.....	\$ 334 67
	"	Sol. Zebbs per R. J. M. rep. bridge for old plank.....	1 00
	"	Old Champion Scraper.....	40 00
		Total.....	\$ 375 67
		Balance.....	182 99
			\$ 558 66

ROAD DIVISION NO. 3 ACCOUNT.

1897			
Jan. 1	To	Balance from 1896.....	245 40
Mar. 1	"	appropriation as per By-law.....	200 00
	"	S. Labor Tax.....	27 50
		Total.....	\$ 472 90

CONTRA.

Jan. 20	Paid	J. L. Piper, rep. bridge con. road, Snell div.....	\$ 10 00
Feb. 15	"	Hiram Morris, 30 rods ditching con. 9 lot 10.....	3 00
Mar. 1	"	Robt. McKay, rep. bridge S. Rd. 4 and 5.....	1 00
31	"	Matthew Dillion, bridge Finn Drain con. 10.....	31 00
April 13	"	Robt. McKay, bridge C. Road con. 11.....	11 00
	"	Jos. Ellis, rep. bridge Buxton.....	6 00
23	"	J. H. Gillhuly, rep. bridge Brady Drain con. 13.....	10 00
	"	J. H. Gillhuly, tile culvert Mid. Rd. D. Rd.....	4 00
28	"	Ed. Granam, rep. bridge lot 7 M. Rd.....	1 00

May	7	Paid Geo. Graham, ditching and leveling con. 14 lot 10.....	\$ 10 00
	10	" John Lee ditching and grading 20 rods, con. 1 lots 5 and 6.....	15 00
	15	" Geo. Graham, breakwater D. Rd.	13 25
	22	" John Crouchman rep. 2 bridges D. Rd.....	8 00
June	5	" Isaac Connor, scraping C. Rd. and removing obstruction from drain	6 00
	21	" A. Williams, rep. culvert C. Rd. con. 10	4 00
	28	" R. McKay, tile culvert C. Rd. con. 10	2 75
	30	" J. & J. Oldershaw, tile 3 culverts.....	18 48
July	30	" Ed. Randal rep. bridge M. Rd. lot 3.....	1 00
		" John Graham, rep. 2 bridges lot 7 and D. Rd. con. 13.....	4 75
		" B. A. Martin, rep. bridge con. 9 lot 6.....	6 25
		" Frank Gillhuly, rep. bridge con. 11 lot 1.....	3 00
		" J. A. Finland, rep. culvert con. 11 lot 4	3 00
Aug.	11	" Robt. Vinson, bridge con. 11, Gillhuly Drain.....	35 00
	23	" R. McKay, rep. 2 bridges con. 11 Symon Drain	3 00
Sept.	8	" Thos. Hackett, bridge M. Rd. Govt. Drain con 10 lot 12.....	9 25
Oct.	15	" Abraham Williams, bridge M. Rd. Gillhuly Drain lot 16.....	11 75
Dec.	1	" " " rep. 2 bridges M. Rd. lot 10 and con. 13 lot 23	14 50
	6	" John Piggott, plank sidewalk Merlin	11 40
	15	" Robt. McKay, tile culvert con. 14.....	14 00
		" Jas. Ross, 60 ft. tile Merlin.....	25 00
	23	" Thomas Clark, rep. bridge 4 & 5 S. Road Finnn Drain	1 00
		" George McKay, Com. fees	22 96
		" James Marshall, rep. culvert line 13 lot 3.....	1 00
	31	" Prince Chaso, 32 rods ditching C. Road North Buxton	9 60
		" J. & J. Oldershaw, 60 ft. of 24 in. & 20 ft. of 15 in. pipe con. 14	84 00
		" Robert Welsh, rep. bridge con. 14 lot 4.....	50
Total.....			\$ 405 44
Balance.....			67 46
			\$ 472 90

ROAD DIVISION NO. 4 ACCOUNT.

1897			
Jan.	1	To Balance from 1896.....	\$ 120 55
Mar.	1	" Appropriation as per By-law	200 00
		" S. Labor Tax.....	31 24
			\$ 351 79

CONTRA.

Feb.	15	Paid Roy Jenner, rep. bridge 4 Rod Road.....	\$ 1 00
April	7	" Ed. Robinson, rep. bridge con. 10.....	2 75
	10	" Alf. Parker, rep. bridge con 12 lot 20	8 40
		" " " " " 11 lot 20	5 75
		" " " " bridge con. 12 lot 16.....	11 00
		" Joel Smith, rep. bridge 12 and 13 S. Road con. 11 clearing ob-	
		struction Horne Drain.....	3 00
	15	" Paid J. L. Piper, rep. bridge and filling washout con. 11 lot 16	4 00
	17	" Geo. Graham, rep. bridge Four Rod Road con. 13.....	4 00
	17	" Jas. Ross, rep. bridge lot 15 con. 11.....	2 50
	23	" Geo. Graham, rep. bridge lot 19 Con. 9.....	7 00
	26	" Jno. Knott, rep. bridge 18 and 19.....	5 00
		" Thos. Irving, rep. bridge Con. 11 lot 13.....	3 00
	15	" Geo. Graham, break-water Vail Drain.....	7 00
	19	" Alex. McKay, bridge lot 14 Con. 12, Four Rod Road.....	26 00
		" " " rep bridge and cleaning watercourses.....	5 00
	22	" Alf. Parker, grading Con. 13 lot 13.....	8 50

June 25	Paid	W. H. Calhoun, rep. bridge 18 and 16	\$ 14 00
30	"	Jas. Ellis, break-water 18 and 19 S. Rd. Con. 12	20 90
	"	Blonde Bros , 1000 ft. plank and 18 cedar posts.....	15 50
July 24	"	S. Sheeler, rep. bridge Con. 13	5 00
Aug. 21	"	Allan Russell, cleaning watercourses Con. 13 lot 19.....	1 00
28	"	J. & J. Oldershaw, sewer-pipe culvert 18 and 19 S. Rd	7 20
Sept. 13	"	S. Sheeler, rep. Con. 13.....	3 50
	"	Thos. Eves, cutting thistles S. L. Div., 51 Con. 10.....	2 00
Oct. 18	"	Jno. O'Phee, 60 rds. grading lot 15 Con. 13.....	10 00
	"	Geo. Stannard, rep. 2 culverts 18 and 19 S. R. Con. 9.....	3 00
25	"	Thos. Hackett, bridge lot 24 Con. 11.....	24 00
30	"	Jas. O'Neil, rep. part washout 18 and 19 Horne Dr.....	17 50
Nov. 1	"	John Goulett, rep. culvert lot 13 Con. 12.....	3 00
	"	Chas. Slade, rep. bridge lot 13 Con. 9.....	6 00
20	"	Joel Smith, bridge lot 15 Con. 10.....	21 50
26	"	Alex. McKay, rep. 2 bridge Con. 12 lot 23 and Con. 13 and 17	3 00
Dec. 6	"	Jas. Cornhill, 1110 ft. 6 in. tile Con. 9.....	27 75
7	"	Joel Smith, rep. 1 bridge 18 and 19 S. Rd. and 2 bridges Con. 12	7 00
10	"	Gardner Bros., 8 in. tile, front of parsonage and church Charing Cross.	10 40
20	"	Wm. Davison, rep. bridge lot 24 Con. 10.....	50
21	"	M. Doyle, cleaning 60 rods ditch 18 and 19 S. Rd. Con. 8.....	9 00
	"	L. A. Pardo, comm. fees.....	18 00
31	"	Wm. Calhoun, rep. roda scraper	1 00
Total.....			\$ 334 65
Balance.....			17 14
			\$ 351 79

ROAD DIVISION NO. 5.

1897			
Mar. 1	To	Appropriation as per By-law	\$ 200 00
	"	S. Labor tax	31 35
Dec. 31	"	Overdrawn	296 44
Total.....			\$ 527 79

CONTRA.

April 3	Paid	E. J. Toll, rep. bridge Burns Drain. E. Road.....	\$ 95 00
10	"	Walter Tye, ditching 31 rods con. 15 lot 23	4 34
	"	Walter Tye, culvert Millar Drain con. 15 lot 22.....	10 00
26	"	Jas. Taylor, drawing sewer pipe from Chatham	2 50
	"	Thomas Clayton, ditching 37 rods lot 155 T. Road.....	11 10
27	"	Thomas Clayton, scraping C. Road.....	3 00
May 19	"	Frank Tisdale, 25 rods tile drain and 30 rods ditching lot 162 T. Road.....	19 00
25	"	Letson Hughson, fence at bridge Simpson Drain.....	3 00
31	"	J. & J. Oldershaw, 15 sewer pipe.....	8 10
June 28	"	Ed. Gill, rep. culvert 18 and 19 S. Road con. 16.....	5 00
	"	Wm. Lancaster, rep. culvert 12 and 13 S. Road con. 13.....	1 50
Aug. 10	"	Thomas Clayton, dam lot 148 & 149 con. 16.....	1 00
Oct. 8	"	John Green, tile at J. Hughson's lot 164 T. Road	16 00
	"	John Green, tile at Simpsons lot 162 T. Road.....	16 00

Dec. 16	Paid Clarence Jenner, rep. culvert Vail Drain con. 15	\$ 2 00
23	" J. C. Clayton, Com. fees	11 94
31	" E. Butler, filling culvert corner Four Rod Road	1 50
	Total	\$ 210 98
	Overdrawn 1896	316 81
		\$ 527 79

RALEIGH AND HARWICH TOWN LINE ACCOUNT.

1897		
Jan. 1	To Balance from 1896	\$ 14 48
Mar. 1	" Appropriation as per By law	100 00
Dec. 31	Overdrawn	18 92
	Total	\$ 133 40

CONTRA.

Apr. 30	Paid N. White, scraping	\$ 32 00
	" Wm. Summerfield, plank and rep. bridge Gregory Dr.	1 50
	" Wm; Davison, rep. bridge	1 00
Aug. 10	" N. White, scraping	24 00
Oct. 30	" O. B. Hulin, 40 ft. 12 in. sewer-pipe	12 40
Dec. 31	" Jno. Howard, plank and rep. bridge	2 50
	Total	\$ 73 40
Dec. 31	" Share in Austin Scrapper	60 00
		\$ 133 40

RALEIGH AND TILBURY TOWN LINE ACCOUNT.

1897		
Mar. 1	To Appr. North \$50.00 South \$50.00 per By-law	\$ 100 00

CONTRA.

Apr. 26	Paid D. Hickey, scraping South end	\$ 5 00
Dec. 15	" Jas. Ross, deepening ditch 24 rods	3 00
23	" G. McKay, comr. fee	1 02
31	" Geo. Marshall, 3 carloads gravel for Rd. in Merlin	9 00
	Total	\$ 18 02
Dec. 31	Overdrawn 1896	15 27
	Balance	66 71
		\$ 100 00

RALEIGH AND CHATHAM LINE ACCOUNT.

1897		
Jan. 1	To Balance from 1896	\$ 69 94
Mar. 1	" Appr. as per By-law	25 00
		\$ 94 94

CONTRA.

Dec. 15	Paid Jas. Pool, for digging across River Rd	3 00
	Balance	91 94
		\$ 94 94

LAKE ERIE AND D. R. R. RY. ACCOUNT.

1897			
Jan. 1	To Balance from 1896.....	\$	683 44
Oct. 8	" Amt. levied to meet Debr.....		671 92
	Total.....	\$	1355 36

CONTRA.

Mar. 1	Paid Debr. No. 7.....	650 52
Dec. 31		704 84
		\$ 1355 36

TILE DRAINAGE ACCOUNT.

1897.			
Jan. 1	To balance from 1896.....	\$	43 60
May 22	" Hon. Treas. Ont. proceeds Debenture No. 15.....	100 00	
July 2	" Hon. Treas. Ont. proceeds Debenture No. 16.....	100 00	
Oct. 8	" amount levied.....	117 76	
	Total.....	\$	361 36

CONTRA.

Feb. 1	Paid 1st coupons debentures 13 and 14.....	\$	14 72
May 1	" F. Hughson, loan S. W. 1/2 147 T. Rd. debenture 15.....	100 00	
25	" F. Hughson, bal. loan less expenses T. Rd. debenture 16.....	94 50	
31	" Milton Backus, inspecting F. Hughson's work, 2 orders.....	5 50	
	2nd coupon debenture No. 10 and 11, \$7.36 each.....	14 72	
July 31	" Register Kent, registering By-law.....	2 80	
	2nd coupon debenture No. 12.....	7 36	
Sept. 30	" 3rd coupon debenture 1 to 7, \$7.36 each ..	51 52	
Nov. 30	" debentures No. 13 and 14, 2nd coupons ..	14 72	
Dec. 31	" 3rd coupons debenture No. 8 and 9	14 72	
	Total.....	\$	320 56
	Balance.....		40 80
		\$	361 36

DITCHES AND WATERCOURSE ACCOUNT.

1897.			
Oct. 8	To amount levied.....	\$	50 29
Dec. 31	" Overdrawn		233 93
	Total.....	\$	284 22

CONTRA.

Aug. 23	Paid James Chinnick to pay assistance survey, Grice, Barfoot and Bennet D. & W. C.....	3 00
31	Paid W. G. McGeorge, award Barfoot & Bennett D. & W. C.....	16 50
Nov. 15	" Geo. McKay to pay assistance Dolsen Ditch	5 25
	" L. A. Pardo, to pay assessment survey Aphthorp Deb'ts.....	5 00
30	" W. G. McGeorge, survey and award " "	19 00
	" " " " " Dolsen Ditch.....	24 50
Dec. 15	" Jas. Chinnick, to pay assessments survey Hitchcock Ditch.....	7 00
	" Geo. McKay, " " " Thomas Ditch	2 25
	" Jas. Clayton, " " " Lancaster Ditch.....	3 75
16	" H. Linderbeck, half pay for underbrushing Rd. allowance Lancaster Ditch.....	17 00

Dec. 2
2
3

1897
Oct. 8
Aug. 11

1897.
Jan. 1
Oct. 8
Dec. 31

Mar. 1
Aug. 11
Sept. 30
Oct. 30

Nov. 5
Dec. 4
31

1897.
Jan. 1 T
Aug. 26
Oct. 8

Dec. 23	Paid Jas. Clayton, com. meeting.....	\$ 1 00
27	" Jas. Morris, Municipality part of Lancaster Ditch.....	90 00
31	" W. G. McGeorge, award Thomas Ditch.....	14 00
"	" " " " Hitchcock ".....	21 50
"	" " " " Lancaster ".....	21 75
"	" Jas. Lancaster, underbrushing E. half roads, Lancaster Ditch....	13 50
	Total.....	\$ 265 00
	Overdrawn.....	15 93
	Interest 1896.....	3 29
		\$ 284 22

NOXIOUS WEEDS ACCOUNT.

1897		
Oct. 8	To amount levied on land.....	\$ 3 00
	CONTRA.	
Aug. 11	Paid Jas. Robertson, cutting noxious weeds Fletcher Sr.....	\$ 3 00

PIKE DRAINAGE WORKS ACCOUNT.

1897.		
Jan. 1	To Balance from 1896.....	\$ 57 82
Oct. 8	" amount levied to meet No. 1 last Debr.....	1607 52
"	" " " " " 2 ".....	295 81
"	" " " " " 3 ".....	145 06
Dec. 31	" " Overdrawn.....	91 04
	Total.....	\$ 2197 25
	CONTRA.	
Mar. 1	Paid W. G. McGeorge, 2nd rept., etc.....	\$ 35 00
Aug. 11	" J. G. Stewart, to pay printing and serving By-laws.....	40 00
Sept. 30	" Banner Ptg. Co., adv. sale.....	3 00
"	" Debr. No. 304.....	295 80
Oct. 30	" A. H. Whitr, Appeals to Judge.....	12 00
"	" W. G. McGeorge, 5 days Appeals to Judge.....	25 00
"	" Planet Ptg. Co., adv. sale.....	2 88
Nov. 5	" Debrs No. 184 and Coupon \$90.72, error in Coupon 69.....	1606 22
Dec. 4	" " " 524.....	146 24
"	" J. G. Stewart, postage.....	4 61
31	" A. H. White, 1 day interviewing Tilbury East Council.....	3 00
"	" Wm. Stokes, witness fee re Appeal to Judge.....	3 50
"	" Judge Bell, hearing Appeal.....	20 00
	Total.....	\$ 2197 25

PIKE PUMP ACCOUNT.

1897.		
Jan. 1	To balance from 1896.....	\$ 25 18
Aug. 26	" transfer bal. Pike Extension Drain by order.....	1 18
Oct. 8	" amount levied annually.....	292 00
"	" amount levied annually Extension.....	93 00
"	" amount levied annually extension on roads.....	8 16
	Overdrawn.....	350 52
	Total.....	\$ 770 04

CONTRA.

Jan. 11	Paid Wm. Stokes, 10 days work	\$ 12 50
"	" A. Coutts, supplies	3 25
"	" D. B. Armstrong, supplies.....	1 48
"	" Wm. Trudell, 2 days.....	2 00
"	" Chas. Crow, Com. fees	15 00
Mar. 1	" J. Crow, work and supplies rep..	2 25
"	" Chas. Crow, square timber and lumber.....	23 00
"	" Chas. Crow, to pay wages rep.....	99 00
"	" Atkinson & Rispin, insuring house and machinery.....	15 00
31	" W. Trudell, 12 days work	12 00
"	" James Trudell, care of floodgates	4 00
"	" W. Stokes, work rep.....	36 45
"	" S. Hadley Co., lumber	19 44
"	" Morton & Adam, supplies	9 14
"	" McKeough & Trotter, supplies	23 15
"	" John Crow, 110 cords wood	165 00
"	" J. Nelson, bal. work rep.....	40 00
April 26	" Wm. Trudell, 6 days work	6 00
"	" Wm. Stokes, 68 days work at \$1.25, teaming 50.....	85 50
30	" D. R. McGarvin. 600 feet elm.....	6 00
May 25	" Frank Crackle, work 5 nights.....	6 25
"	" Wm. Stokes, 28 days work.....	35 00
June 18	" Armstrong & Fletcher, supplies.....	1 20
July 31	" Wm. Stokes, 19 days work... ..	23 75
"	" Park Bros., supplies.....	16 81
"	" Jno. Crow, 65 cords wood	97 50
"	" Wm. Trudell, 3 1/2 days work.....	4 37
Dec. 31	" Wm Stokes, 4 " "	5 00
	Total	\$ 770 04

RALEIGH PLAINS DRAIN ACCOUNT.

1897.		
Jan. 1	To Balance from 1896.....	\$ 5611 15
Aug. 26	" Transfer of balance from R. P. Ouellete Dr. by order.....	20 81
Oct. 8	" Amount levied on lands to meet Debrs.....	3360 47
"	" Amount levied on roads to meet Debrs.....	640 95
Dec. 2	" Interest on Bank account less 3 per cent on amounts overdrawn	977 26
	Total.....	\$ 10610 64

CONTRA.

Feb. 1	Paid Jas. Fleming, putting in sewer-pipe at Rhode's and grading at Moore's etc.....	\$ 61 00
"	" N. E. Gibbs, part on Iron bridges.....	50 00
"	" J. N. Gibbs, furnishing and driving extra piles, D. Rd.....	33 00
"	" Johnson Orr, 2 approaches at Iron bridge line 4 and 5.....	18 00
"	" Regr. Kent, regr. deeds and discharging mortgage.....	2 40
Mar. 1	" McKeough & Trotter, 5 Dr. pipes.....	80 00
"	" N. E. Gibbs, on cont. re bridges, 2 orders.....	150 00
"	" Atkinson & Atkinson, advice.....	2 00
Apr. 30	" Hamilton Bridge Co., bal. on cont. Iron Bridges	540 00
"	" Jno. Bell, grading approach to bridge and help.....	22 00
"	" J. McWhinney, land to widen Dr. S. hf. lot 13 Con. 6.....	103 00
"	" Jas. Fleming, filling washout \$20.00, balance, contract \$5.00.. rep. bridge 75c.....	25 75
"	" W. McGeorge, Inspection of bridges.....	6 00

June 30	Paid	Jno. Bell, grading and fencing etc. and assist. at Moore's Br.	\$ 36 50
		" Johnson Orr, grading approach at forks bridge	4 00
July 31		Register Kent, registering deeds	4 05
		" N. Phipps, grading at Iron Bridge D. Rd.	4 25
		" James Fleming, 4 1/2 days ploughing and hauling lumber Moore's Bridge	13 80
		" John Bell, grading at Iron Bridge	3 00
		" Robert Riddle, gate at Moore's Bridge	2 30
Aug. 11		" R. J. Morrison, on Com. fees	25 00
		" R. J. Morrison, to pay witness fees Thackery vs. Raleigh	41 10
26		" N. H. Shepley, bal. Com. fees	39 00
30		" Angus Smith, inspecting	17 00
31		" John Dowling, 40 cedar posts Moore's Bridge	3 48
		" C. B. Moore 1/8 acre S. 1/2 lot 8, con. 4 to widen rd	10 00
		" Geo. Stephens & Co., wire, nails, hinges and staples Moore's	3 14
		" John Pigott & Sons, fencing lumber approach to bridges	18 15
Sept. 30		" S. T. Martin, Mangr. Dredging Co., bal. in full of contract	2275 00
		" Debenture No. 532	4000 43
Nov. 30		" E. S. Dyke, work at iron pipe Bell Drain outlet	80 00
Dec. 31		" R. J. Morrison, bal. Com. fee	25 00
Total			\$ 7698 35
Balance			2912 29
			\$ 10610 64

MUD AND INDIAN CREEK DRAIN ACCOUNT.

1897.			
Jan. 23	To	Cash Chatham City assessment in full	\$ 705 54
Feb. 4	"	cash Town Blenheim " " "	16 97
13	"	" Harwich Tp. " " "	1519 82
Oct. 8	"	" amount levied to meet debenture	290 87
Total			\$ 2533 20

CONTRA.

Jan. 2	Paid	Jas. Summers, Sec. 3 Ind. Creek	\$ 10 00
		" Thomas Grice, " 2 " "	10 00
18		" Jas. Summers, " 3 " "	25 00
Mar. 1		" Hooper King, bridge N. W. part S. W. part lot 2 Ind. Creek	25 00
		" James Pool Sec. 5 Ind. Creek	10 00
		" Jas. Summers " 3 " "	25 00
April 30		" W. G. McGeorge, inspecting	3 00
May 31		" Jas. Summers, section 3 and 6, Indian Creek, two orders	24 00
		" Jas. Pool, clearing obstructions sec. 7, 8 and 9, two orders	60 00
		" Mrs. R. O. Miller, bridge Tisman ave., Chatnam	25 00
		" Alex. Finley, sec. 2, Indian Creek, three orders	80 00
June 5		" Jas. Summers, sec. 6, Indian Creek	15 00
		" Jas. Pool, clearing obstructions sec. 7, 8 and 9	10 00
26		" Jerry Farby, sec. 4, Indian Creek	30 00
30		" Alex. Findley, sec. 2, Indian Creek	20 00
		" Jno. Brennen, sec. 1	50 00
		" Jas. Pool, sec. 5	20 00
		" J. J. Payne, assistance survey	1 50
July 31		" W. G. McGeorge survey and assts. re division	5 00
		" Jerry Farby, sec. 4	25 00
		" Jas. Summers, sec. 3, three orders	45 00
		" D. Payne, sec. 8 and 9	15 00
		" Joe Payne, sec. 8 and 9	15 00

Aug. 23	Paid	Jas. Chinnick, asst. survey.....	\$ 3 00
31	"	Jas. Summers, sec. 3.....	30 00
	"	Alex. Finley, sec. 2.....	15 00
	"	Wm. Whitebread, asst.....	2 25
	"	Jerry Farby, sec. 4, two orders.....	60 00
	"	W. G. McGeorge, releveling, etc.....	7 50
	"	" " inspection.....	4 00
	"	N. Coates, error ref.....	3 00
Sept. 4	"	Jas. Pool, bal. sec. 3, 4, 5 and 6.....	63 40
30	"	Jas. Pool, sec. 3.....	30 00
	"	Jerry Farby, sec. 2.....	40 00
	"	H. Crump, sec. 5.....	15 00
	"	Jas. Summers, sec. 1.....	30 00
	"	Alex. Finelby, sec. 2, two orders.....	45 00
	"	Deb. No. 551.....	287 12
Oct. 30	"	Jno. Brennan, sec. 1.....	115 00
	"	Jno. Brennan, sec. 6 and 7.....	135 00
	"	Jas. Summers, sec. 1.....	10 00
	"	D. Payne, sec. 8.....	120 00
	"	Robt. Moso, " 2 branch.....	18 00
	"	Jas. Pool, " 2 " 3 orders.....	80 00
	"	" " " 3.....	20 00
	"	H. Crump, " 5 2 orders.....	30 00
Nov. 30	"	Geo. Coply, " 1.....	13 40
	"	H. Crump, " 5.....	5 25
	"	Robt. Moore, " 5.....	6 75
	"	Jas. Pool, " 3 and 4.....	20 00
	"	D. Payne, " 8 and 9.....	65 00
	"	W. G. McGeorge, inspecting Mud Creek.....	1 25
Dec. 1	"	Jas. Pool, sec. 3, 4 and 5.....	12 00
23	"	Jas. Chinnick, balance comr. fees.....	13 00
31	"	Robt. Dunlop, sec. 1.....	14 30
	"	Geo. McCrea, sec. 2 branch.....	6 00
	"	Jno. Brennan, " 1 Indian Creek.....	10 00
	"	" " " 6 and 7 Mud Creek.....	15 00
		Total.....	\$1893 72
		Overdrawn.....	171 62
		Balance.....	467 86

\$2533 20

1897.		BURNS DRAIN ACCOUNT.	
Jan. 1	To Balance from 1896.....	\$ 57 08	
Oct. 8	" Amount levied on lands.....	194 19	
	" " " roads.....	42 30	
	Total.....	\$ 293 57	

CONTRA.

Jan. 11	Paid	Ingram Taylor, refund.....	\$ 7 26
	"	F. J. Toll, ".....	5 80
	"	Wheeler Declute, ".....	10 16
	"	Thos. Moore, ".....	4 34
14	"	F. Hughson, ".....	5 80
Dec. 4	"	Debr. No. 505 ".....	236 49
		Total.....	\$ 269 85
		Refund to roads.....	7 27
		Balance.....	16 45
			\$293 57

3 00
 30 00
 15 00
 2 25
 60 00
 7 50
 4 00
 3 00
 63 40
 30 00
 40 00
 15 00
 30 00
 45 00
 87 12
 15 00
 35 00
 10 00
 20 00
 18 00
 80 00
 20 00
 30 00
 13 40
 5 25
 6 75
 20 00
 65 00
 1 25
 12 00
 13 00
 14 30
 6 00
 10 00
 15 00
 893 72
 171 62
 467 86
 533 20
 57 08
 194 19
 42 30
 293 57
 7 26
 5 80
 10 16
 4 34
 5 80
 236 49
 269 85
 7 27
 16 45
 293 57

VAIL DRAIN ACCOUNT.

1897.

Jan. 1	To balance from 1896.....	\$ 177 93
Oct. 8	" amount levied on lands.....	179 63
	Total.....	\$ 357 56

CONTRA.

Mar. 1	Paid Deb. 478.....	\$ 178 78
Dec. 31	" Deb. 479.....	178 78
	Total.....	\$ 357 56

WEBB DRAIN ACCOUNT.

1897.

Jan. 1	To balance from 1896.....	\$ 72 11
Oct. 8	" amount levied to meet last Deb.....	63 01
	Total.....	\$ 135 12

CONTRA.

Feb. 1	Paid Deb. No. 501.....	\$ 67 56
	Balance	67 56
	Total.....	\$ 135 12

FERGUSON EXTENSION DRAIN ACCOUNT.

1897.

Jan. 1	To balance from 1896.....	\$ 207 90
Oct. 8	" amount levied last payment.....	61 82
Dec. 31	" interest on amount levied 1893-4-5 and 6, at 3 per cent.....	14 52
	Overdrawn.....	10 17
	Total.....	\$ 294 41

CONTRA.

Mar. 1	Paid Coupon No. 4, Deb. No. 483.....	\$ 13 38
Dec. 31	" Deb. No. 483 and last coupon.....	281 03
	Total.....	\$ 294 41

DEECHAN DRAIN ACCOUNT.

1897.

Jan. 1	To balance from 1896.....	\$ 147 01
Oct. 8	" amount levied.....	146 19
	Total.....	\$ 293 20

CONTRA.

April 30	Paid Deb. No. 491.....	\$ 146 60
Dec. 31	" Deb. No. 492.....	146 60
	Total.....	\$ 293 20

GOVERNMENT DRAIN NO. 1 ACCOUNT.

1897.

May 25	To cash S. J. Pardo, asst. in full.....	\$ 39 68
	" Chas. Stover, " "	19 84

Oct. 8	To amount levied on lands.....	\$ 648 15
" "	" " " roads.....	75 60
Dec. 10	" proceeds Debs. 681 to 689, including \$337.16 prem. and bonus....	5481 28
Total.....		<u>\$6264 55</u>

CONTRA.

Mar. 1	Paid J. G. Stewart, printing and publishing by-law.....	\$ 100 00
May 31	" W. G. McGeorge 2 days re appeals to Judge.....	10 00
June 1	" A. H. White 2 1/4 days re appeals to Judge.....	3 00
9	" J. G. Stewart, postage acct.....	5 44
21	" Thos. Wallace, sec. 1.....	50 00
28	" Jas. Guy, sec. 21 and 23.....	90 00
"	" Sam. Hitchcock, sec. 22.....	43 00
"	" Thos. Irving, sec. 13 and 20, two orders.....	53 00
"	" Fred Slade, sec. 8, 12 and 17, three orders.....	97 00
"	" H. Morris, sec. 10.....	28 00
"	" Chas. Slade, sec. 18.....	50 00
30	" Jas. Wellwood, sec. 25, 37, 39 and 40.....	90 00
"	" Alfred Parker, sec. 31.....	8 00
"	" Jas. Chinnick, com. work.....	2 00
"	" Jno. Dawson, sec. 3, three orders.....	150 00
"	" Judge Bell, two days hearing appeals.....	15 55
July 2	" Thos. Wallace, sec. 1.....	150 00
3	" Alfred Parker, sec. 31.....	5 00
16	" Thos. Irving, sec. 20.....	36 00
"	" Fred Slade, sec. 24.....	30 00
"	" H. Morris, sec. 19.....	70 00
30	" Jno. Crouchman, sec. 34.....	10 00
31	" Jno. Crouchman, sec. 34 and 38.....	25 00
"	" Registrar Kent, registering by-law.....	2 00
"	" Jno. Crouchman, sec. 2, two orders.....	115 00
"	" A. H. White, interest fees appeal to Judge.....	14 40
"	" D. W. Grice, bridge con. 6.....	40 00
"	" F. Slade, per A. H. White, Sec. 8 and 12.....	20 00
"	" John Dawson, Sec. 3.....	25 00
"	" Planet Ptg. Co., adv. ditching.....	3 22
Aug. 6	" Chas. Slade, Sec. 18.....	10 00
13	" Jno. Crouchman, Sec. 2.....	90 00
"	" Alfred Parker, " 13.....	8 00
16	" Jas. Wellwood, " 7.....	190 00
23	" Dan. Shea, " 4.....	10 00
31	" Thos. McCarte, " 6.....	10 00
"	" Thos. Wallace, " 14, 15 and 16.....	100 00
"	" D. W. Grice, on account bridge.....	7 50
"	" Jos. Ryan, Sec. 11.....	39 00
"	" Jno. Couchman, Sec. 2 and 9, 2 orders.....	57 00
Sept. 21	" Wm. Graham, " 36.....	35 00
"	" Geo. Graham, " 33.....	27 00
27	" Fred. Slade, bal. " 17 and 24.....	20 00
"	" Thos. Irving, " 20, 8, 10, 12 and 13 2 orders.....	39 00
"	" H. Morris, " 19.....	24 00
"	" Chas. Slade, " 18.....	14 00
"	" T. Wallace, " 14, 15 and 16.....	35 00
"	" John O'Rourke, bridge line 7 and A.....	79 00
30	" Nicholas Reams, Sec. 4.....	265 00
"	" Thos. McCarte, " 5.....	25 00
"	" Wilson; Rankin & Co. Appeals to Judge.....	43 00
"	" L. L. Doyle, farm bridge con. 10.....	15 00
"	" Thomas Wallace, Sec. 1.....	65 00

Oct.
Nov.
Dec.
189
Oct.
Dec.
189
Mar.
May
June
July

Oct. 9	Paid Jas. Ferguson, sec. 5	\$ 25 00
23	" Alfred Parker, " 32	20 00
25	" Thos. Hackett, farm bridge T. Brady	25 00
30	" Jno. Dawson, Sec. 3	100 00
	" J. Crouchman, " and 9 2 orders	38 00
	" Samuel Hitchcock, bal. Sec. 22	16 00
	" Jas. Wellwood, Sec. 5 and 6 2 orders	500 00
	" W. G. McGeorge, inspecting	7 50
Nov. 1	" Jas. Guy, bal. section 21 and 23	34 00
	" Alfd. Parker, " 32	30 00
3	" " " 38	20 00
15	" " " 38	10 00
15	" Jno. Crouchman, bal. section 38	10 00
17	" Watson Guy, farm bridge	25 00
20	" Robt. Vinson, sections 27 and 29, 2 orders	82 00
	" Saml. Livens, " 28	38 00
30	" W. Wallace, sec. 5, 6 and 7	265 00
	" Jno. Dawson, sec. 3	25 00
	" Alfd. Parker, sec. 31, 32 and 35	26 00
	" W. G. McGeorge, inspection	1 25
Dec. 7	" Geo. Graham, sec. 30 and balance 33	54 00
15	" M. Kearns, sec. 4	90 00
	" Wm. Graham, balance sec. 36	14 00
	" Robt. Vinson, balance section 29	5 00
	" Alfd. Parker, balance sec. 38	2 00
	" F. Bennett, bridge	6 50
23	" Pardo and Chinnick, com. fees, half to each	70 00
27	" Joel Smith, farm bridge S 1/2 lot 15, con. 12	18 00
	" Daniel Haskel, farm bridge S 1/2 lot 13, con. 10	25 00
29	" Share of int. on overdrafts C. B. Commerce	22 98
31	" A. H. White, expenses re Debs. and transfer of money	1 74
	" Jas. Wellwood, balance sections 25, 37, 39 and 40	41 00

Total.....\$4198 08
 Overdrawn, 1896..... 823 17
 Balance..... 1243 30

\$6264 55

IRWIN DRAIN ACCOUNT.

1897.

Oct. 8	To amount levied on lands	\$ 101 29
	" amount levied on roads	37 22
Dec. 10	" cash proceeds Debs. No. 691 to 694, including \$12.73 premium	402 41

Total.....\$ 540 92

1897.

CONTRA.

Mar. 1	Paid W. G. McGeorge, 2nd report etc	\$ 10 00
May 31	" J. G. Stewart, to pay for ptg. and pub. By-law	17 50
June. 9	" " " postage	85
26	" H. Crump, sec. 10	6 00
July 31	" Registering Kent and registering By-law	2 00
	" Jerry Haskell, sec. 11 2 orders	13 00
	" H. Boley, " 1 and 2	13 00
	" D. W. Grice, " 3 2 orders	13 00
	" Jno. Sewell, " 7	17 00
	" Thos. McCarte, " 9	15 00

Aug. 31	Paid	Jas. Ryan, sec. 5.....	\$ 20 00	Nov. 31	
Sept. 30	"	Alex. Findley, " 10.....	9 00		
Oct. 18	"	Fred Leguie, " 8.....	30 00		
30	"	D. Leguie, " 6 and 8.....	35 00		
Nov. 30	"	Fred Leguie, " 6.....	6 50		
	"	Alex. Findley, " 10.....	5 00		
	"	Jerry Haskell, " 11.....	3 00		
	"	Jno. Sewell, " 7.....	8 00		
	"	W. G. McGeorge, inspector.....	1 25		
Dec. 7	"	Thos. Grice, sec. 4.....	19 50	Dec. 31	
23	"	Jas. Chinnick, comr. fees.....	17 50		
29	"	C. B. Commerce share interest on overdraft.....	1 38		
31	"	Expenses re Debrs. and transfer of money per A. H. W.....	1 73		
	"	D. Leguie, sec. 6 and 8.....	7 00		
Total.....			\$ 272 21		
Overdrawn.....			25 00		
Balance.....			243 71		

CHINNICK DRAIN ACCOUNT.

1897.	Oct. 8	To Amount levied on lands.....	\$ 250 77
	"	" " " roads.....	48 61
	Dec. 10	" Cash proceeds Debrs. Nos. 671 to 679 including \$141.58 premium and bonus.....	2269 49
Total.....			\$2568 87

CONTRA.

Feb. 1	Paid	Register of Kent, registering By-law.....	\$ 2 00	1897.
Sept. 21	"	Geo. Graham, bridge 12 and 13 Side Rd.....	30 00	Jan. 1
30	"	Alex. Findley, Sec. 2.....	10 00	Sept. 7
Oct. 18	"	E. S. Dyke, assessments re staking.....	4 50	Oct. 8
	"	Jas. Chinnick, " re survey.....	4 00	
	"	Jno. Dawson, Sec. 13.....	40 00	April 30
	"	Jno. Crouchman " 5.....	20 00	May 31
30	"	Jno. Sewell, " 11.....	50 00	June 30
	"	Jno. Lee, bridge lot 18 con. 6.....	10 00	
	"	W. G. McGeorge, re staking.....	9 00	July 31
	"	Geo. Mardelling, Sec. 1.....	25 00	
	"	Wm. Irwin, " 15 and 16.....	80 00	
	"	Wm. Irwin, bridge N. 1/2 lot 14 con. 6.....	10 00	
	"	Geo. Robinson, Sec. 9 and 12.....	130 00	
	"	Jas. Chinnick, farm bridge W. 1/2 lot 19.....	10 00	
	"	Geo. Sewell, Sec. 14.....	40 00	
	"	David Leguire, " 4 2 orders.....	95 00	
	"	Alex. Findley, " 3 3 orders.....	22 00	
	"	Jno. Dawson, 2 bridges, Dowling and Morrison.....	28 00	
	"	Jno. Crouchman, Sec. 2, 5, 8 and 17, 3 orders.....	150 00	
	"	Geo. Graham, " 18, 19, 20 and 21, 2 orders.....	400 00	
Nov. 8	"	Geo. Robinson, " 9 and 12.....	13 00	
30	"	Jno. Chinnick, " 3.....	4 00	
	"	Jno. Chinnick, bridge 19 and 20 Side Rd.....	31 50	
	"	Geo. Robinson, Sec. 8.....	12 00	
	"	Fred Leguire, " 3, 5 and 7, 2 orders.....	28 00	
	"	Thos. Montgomery farm bridge lot 17.....	10 00	Aug. 30
	"	" " Sec. 10.....	78 00	31

Nov. 30	Paid	Wm. Irwin, sec. 15 and 16.....	\$ 10 00
	"	Geo. Mardelling, " 1 and 2, 2 orders.....	16 00
	"	Jno. Thackery, farm bridge N. E. part 15.....	10 00
	"	Chas. Lenover, Sec. 6.....	70 00
	"	" " bridge 18 and 19 S. Rd.....	20 00
	"	Jno. Sewell, Sec. 11.....	15 00
	"	Henry Fagan, farm bridge at Thackeray's.....	15 00
	"	Alex. Findley, secs. 2 and 3, two orders.....	17 00
	"	D. Payne, farm bridge, lot 20.....	1 00
	"	W. G. McGeorge, inspection.....	1 25
Dec. 7	"	F. Sulter, farm bridge, lot 16, con. 6.....	10 00
15	"	Geo. Graham, secs. 18, 19, 20 and 21.....	88 00
23	"	" " breakwater on bridge 12 and 13 S. Rd.....	3 00
	"	Jas. Chinnick, comr. fees.....	50 00
29	"	C. B. Commerce, share of int. overdraft.....	8 97
Dec. 31	"	expenses re debrs. and transfer of money per A. H. W.....	1 74
	"	Jno. Chinnick, farm bridge, E. 135 a. lot 19, con. 6.....	10 00
	"	Jno. Crouchman, sec. 5.....	5 00
	"	Fred. Legule, " 17.....	6 00
	"	Geo. Sewell, " 14.....	4 00
	"	L. Howard, farm bridge, lot 20.....	10 00
	"	Jas. Suiter, " " 16.....	10 00
		Total.....	\$1736 96
	"	Overdrawn 1896.....	157 30
		Balance.....	674 61
			\$2568 87

GOVERNMENT DRAIN NO. 2 ACCOUNT.

1897.			
Jan. 1	To	Balance from 1896.....	\$6687 98
Sept. 7	"	Treasr. Tilbury East, asst. less \$47.28.....	1164 46
Oct. 8	"	Amt. levied on lands.....	499 59
	"	" " " ".....	138 16
		Total.....	\$8481 19

CONTRA.

April 30	Paid	S. T. Martin on contract.....	\$ 500 00
	"	Nehn. Tebbs, moving fence.....	10 00
May 31	"	Sol. Tebbs, p. on waterbreak.....	10 00
	"	Geo. Graham, work.....	75 00
June 30	"	Perry Chase, land to widen Rd. s ¼ lot 5, con. 5.....	95 00
	"	S. T. Martin on contract.....	1000 00
	"	Geo. Graham, work, 2 orders.....	350 00
	"	J. S. Piper, posts floodgate, Stewart drain.....	6 67
July 31	"	S. T. Martin, on contract, 2 orders.....	2000 00
	"	Geo. Graham, work, 2 orders.....	375 00
	"	McKeough & Trotter, gate to iron pipe.....	20 00
	"	E. S. Dyke, culvert Dyke drain outlet.....	17 50
	"	Sol Tebbs, balace and extra work on outlet.....	20 00
	"	J. S. Piper, on bridges, 3 orders.....	150 00
	"	W. G. McGeorge, inspection.....	5 00
	"	Registrar Kent, registering deeds.....	4 65
Aug. 30	"	J. S. Piper, on bridges.....	25 00
31	"	Geo. Graham, work, 2 orders.....	394 00
	"	J. S. Piper, work on bridges, 3 orders.....	100 00

Aug. 31	Paid C. Simmons, 4 iron rods, nuts and washers.....	\$ 7 50
"	" S. T. Martin, balance on contract.....	1184 30
"	" Gartshore, Tompson & Co., iron pipe.....	20 00
"	" W. G. McGeorge, inspection.....	5 00
Sept. 30	" Thos. McCarte, work.....	28 00
"	" P. Kearns, land to widen road line 6 and 7 and land and Shirled banks in re drain.....	54 00
"	" P. Kearns, bridge lot 7, con. 6.....	35 00
"	" J. S. Piper, bridges, 2 orders.....	65 00
"	" J. S. Piper per F. Slade, work on bridges.....	40 00
"	" Debenture No. 556.....	628 75
Oct. 30	" J. S. Piper, bridges at Linnes and J. Kearns.....	66 00
"	" Jas. Stewart, lumber re J. S. Piper.....	58 91
"	" J. S. Piper, per W. E. Merritt, bridges and grading.....	87 00
"	" Sol. Tebbs, for J. S. Piper, drawing plank.....	1 50
"	" J. S. Piper, bridging and grading.....	10 00
"	" Adolphe Myres, land to widen road, lot 7, con. 4.....	90 00
"	" Peter Ferguson, land for Sopoiled bank, lot 6, con. 4.....	25 00
"	" J. L. Piper, 1-3 for bridge and floodgate Blythe drain.....	8 00
"	" " balance re Rox. Webb bridges and grading con. 6..	15 14
Dec. 23	" Pat. Kearns, pt. on bridge, lot 6, con. 5.....	24 53
31	" James Blythe, bridge.....	30 00
"	" " land to widen road.....	114 00
"	" A. H. White, Com. fees.....	65 00
	Total.....	\$7820 45
	Transfer of amount overdrawn by Cooper Dr. by order.....	65
	Balance.....	660 09
		<u>\$8481 19</u>

FLOOK-HINTON DRAIN ACCOUNT.

1897	Jan. 1	To balance from 1896 Flook Drain.....	\$ 116 55
	June 11	" S. J. Pardo, \$1.50; J. M. Shepley, \$1 40; L. Benedict, \$1.00 assessment in full.....	2 90
	July 30	" Mrs. J. Rodgers, \$1.00; J. C. Clayton, \$2 50; S. J. Harvey & Sons, \$48.00.....	51 50
	Aug. 28	" J. Carkson, \$1.00; N. H. Shepley, \$6.90.....	7 90
	Oct. 8	" amount levied on lands.....	561 96
	"	" " " roads.....	115 88
	29	" Ed. Murdock, assessment in full.....	15 15
	Dec. 10	" Proceeds debentures No. 701 to 609 including \$314.94 premium and bonus.....	5113 07
		Total.....	<u>\$5984 91</u>

CONTRA.

	April 28	Paid N. H. Shepley, assistance survey.....	\$ 3 00
	30	" Banner Ptg. Co., post cards.....	4 25
	May 31	" J. G. Stewart, to pay printing and publishing By-law.....	125 00
	June 9	" " " postage.....	3 12
	July 31	" Covee & Robertson, survey.....	135 00
	"	" Jas. Chinnick, asst. ".....	1 50
	Aug. 31	" Wm. Rhue, Sec. 1 2 orders.....	175 00
	"	" J. Crouchman, " 12.....	125 00
	Sept. 4	" " " 10.....	125 00
	18	" Wm Rhue, " 11.....	23 00
	"	" J. Crouchman, " 10.....	125 00

1897.
Jan. 1
Oct. 8

7 50
 4 30
 0 00
 5 00
 8 00
 14 00
 15 00
 25 00
 30 00
 38 75
 56 00
 58 91
 87 00
 1 50
 10 00
 90 00
 25 00
 8 00
 15 14
 24 53
 30 00
 114 00
 65 00
 820 45
 65
 660 09
 481 19
 116 55
 2 90
 51 50
 7 90
 561 96
 115 88
 15 15
 5113 07
 5984 91
 3 00
 4 25
 125 00
 3 12
 135 00
 1 50
 175 00
 125 00
 125 00
 23 00
 125 00

Sept. 18	Paid	J. Crouchman, sec. 10, 4 orders	\$ 270 00
	"	Henry Boley, " 10	38 50
	"	Fred Slade, " 5 2 orders	325 00
	"	Wm Rhue, " 11	100 00
Oct. 8	"	Registering Kent registering By-law	2 00
9	"	Fred. Slade, sec. 3 and 15	300 00
18	"	E. N Robinson, " 1	55 00
23	"	" " " 1	17 00
30	"	Jno. Crouchman, " 10 3 orders	185 00
	"	Thos. Grice, " 8 2 "	395 00
	"	Wm. Rhue, " 11 2 "	20 50
	"	Jas. Stover, " 4	200 00
	"	Henry Chase, " 9	10 00
	"	Fred. Slade, " 3	162 00
Nov. 1	"	Thos. Wallace, " 7	225 00
	"	" " " 3	415 00
	"	L. A. Pardo, to pay asstm. survey E. branch	3 50
3	"	H. Morris, sec. 4	263 00
8	"	Ed. Robinson. on branch	45 00
	"	Planet Ptg Co., adv. sale	2 10
15	"	Fred. Slade, sec. 4	200 00
20	"	Joel Smith, bridge con. 10	30 00
27	"	Ed. Robinson, balance sec. 1	23 00
Nov. 27	"	" " " 2 branch	75 00
30	"	Fred Slade, " 5 and 6	150 00
	"	G. Crummell, " 11	18 50
	"	Farmer Bennett " 10	16 00
	"	W. G. McGeorge, survey branch	3 50
	"	Thos. Grice, sec. 8	100 00
	"	Jno. Travis, " 11	58 00
	"	Jas. Stover, bal. pt. 4	58 72
Dec. 7	"	Owen Carley, farm bridge	12 00
	"	David Ball, 2 farm bridges	24 00
	"	Hiram Mains, balance pt. sec. 4	87 00
	"	J. L. Doyle, farm bridge	12 00
	"	Fred. Slade, balance sec. 2	200 00
15	"	Jas. Chinnick, assmts. Hinton Dr.	1 75
	"	Farmer Bennett, bridge lot 17	15 00
23	"	Chinnick & Pardo, comr. fees, half to each	125 00
29	"	C. B. Commerce, share int. overraft	3 74
31	"	Saml. Barfoot, farm bridge, lot 18, con. 7	15 00
	"	" " " " 16, " 7	15 00
	"	Jas. Robertson, restaking Hinton drain and expenses	32 95
	"	Cynthia Goodyear, farm bridge, E. $\frac{1}{2}$ 15, con. 7	15 00
	"	Wm. Grice, " " S. $\frac{1}{2}$ 17, " 7	15 00
	"	Chas. Lenover, " " 19, " 7	12 00
	"	Geo. Towl, " " "	12 00
	"	Expenses re debrs. and transfer of money per A. H. W.	1 74
		Total	\$5235 37
		Overdrawn re Hinton Drain, 1896	35 95
		Balance	713 55
			\$5984 91

		ROBBINS DRAIN ACCOUNT.	
1897.			
Jan. 1	To bal. from 1896	\$ 121 18	
Oct. 8	" amt. levied on lands	110 70	
	Total	\$ 231 88	

CONTRA.

April 30	Paid debr. No. 486 in part.....	\$ 115 94
Dec. 31	" " " " 487 " ".....	115 94
	Total	\$ 231 88

COUTTS DRAIN ACCOUNT.

1897.

Jan. 1	To bal. from 1896.....	\$ 68 54
Oct. 8	" amt. levied on lands.....	32 54
	Total	\$ 101 08

CONTRA.

April 30	Paid debr. No. 486 in part.....	\$ 46 29
June 1	" G. W. Odelant, repp. and material.....	7 00
	" A. H. White, comr. fees.....	1 50
Dec. 31	" debr. No. 487 in part.....	49 29
	Total	\$ 101 08

SIMPSON DRAIN ACCOUNT.

1897.

June 1	To bal. from 1896.....	\$ 39 11
Oct. 8	" amt. levied on lands.....	914 83
	" " " " roads.....	258 84
Dec. 31	" overdrawn.....	16 79
	Total	\$1229 57

CONTRA.

May 31	Paid W. G. McGeorge, examining and assistants.....	\$ 8 50
July 31	" H. Rose Clark, settlement of claim for damages.....	30 00
Aug. 10	" Thos. Clayton, culvert and dam C. Rd.	8 00
11	" Jas. Clayton, comr. fees re Cut-off.....	1 00
31	" J. & J. Oldershaw, sewer pipe C. Rd.....	8 40
Nov. 30	" debr. No. 376.....	1173 67
	Total	\$1229 57

STEWART DRAIN ACCOUNT.

1897.

Dec. 31	To amt. overdrawn.....	\$ 15 33
---------	------------------------	----------

CONTRA.

May 25	Paid J. L. Piper, part on flood-gate at mouth.....	\$ 13 33
Dec. 31	" A. H. White, re flood-gate.....	2 00
	Total	\$ 15 33

SYMON DRAIN ACCOUNT.

1897.

Dec. 10	To proceeds debrs. No. 730 to 739, including \$319.69, premium and bonus.....	\$4770 49
---------	---	-----------

CONTRA.

15 94	May 31	Paid A. H. White, to pay assistants, survey	\$ 12 00
15 94	Aug 31	" W. G. McGeorge, survey, &c.	82 50
31 88	"	" W. Whitebread, assisting.	6 00
	Sept. 27	" J. G. Stewart, to pay printing and services	90 00
	Oct. 20	" Jas. Morris, sec. 2 and 5.	100 00
	"	" Saml. Givens, work.	51 00
	30	" Jno. Hill, sec. 1.	20 00
	"	" Jno Dawson, work	117 00
68 54	"	" O. Bennett, sec. 3 and 4.	125 00
32 54	"	" A. Scott, " 24.	100 00
	"	" Jno. O'Rourke, " 24.	100 00
01 08	"	" Prince Chase, work.	51 00
	"	" Jno. Holland, sec. 17.	55 00
46 29	"	" Saml. Hitchcock, " 15	55 00
7 00	"	" J. Irving, " 8 and 9.	130 00
1 50	Nov. 1	" Robt. Vinson, " 11.	54 00
49 29	13	" Geo. Morris " 23.	60 00
	15	" J. G. Stewart, postage.	1 97
101 08	24	" Ed. Bennett, sec. 11.	55 00
	26	" Joel Smith, bridge.	42 00
	30	" Albert Scott, sec. 26.	90 00
	"	" Jno. Dawson, " 20 and 21 2 orders.	130 00
	Dec. 1	" Geo. Graham, " 6.	90 00
39 11	7	" J. R. Irving, " 7.	104 00
914 83	"	" G. Wilkinson, " 10.	50 00
258 84	11	" J. E. Bennett, bridge N. hf. N. hf. lot 9 con. 11.	18 00
16 79	"	" O. F. Bennett, " " " S. " " " " "	18 00
229 57	15	" Jas. Ross, repr. bridge.	8 00
	17	" Mary Straith, farm bridge.	18 00
	22	" Ed. Bennett, balance sec. 12.	19 00
	23	" Robt. Vinson, " " 11.	18 00
	"	" R. McKay, " 22 in full.	87 00
8 50	"	" Samuel Givens, balance sec. 13.	17 00
30 00	"	" " " bridge E. hf. S. hf. lot 11 con. 9.	18 00
8 00	"	" Jno. O'Rourke, balance sec. 24.	100 00
1 00	"	" " " bridge N. hf. lot 12 con. 8.	20 00
8 40	"	" Geo. Graham, M. Rd. across Dr.	21 00
173 67	"	" " " balance sec. 6	29 00
229 57	27	" Geo. Morris, " 23.	30 00
	"	" O. Bennett, balance " 3 and 4.	49 00
	"	" Jas. Morris, " 2 and 5.	53 00
	"	" Wm. Higgins, " 16.	20 00
	29	Paid C. B. Commerce, share of int. on overdraft.	10 26
15 33	31	" expenses re Debentures and transfer of money per A. H. W.	1 74
	"	" Wm. Higgins, Sec. 16	59 00
	"	" Jno. Dawson, " 20, 21 and 25 2 orders.	107 00
13 33	"	" Abr. Scott, bal. " 26.	64 00
2 00	"	" Prince Chase, bal " 14.	17 50
	"	" Geo. McKay, bridge W. ¼ S. ½ lot 11 con. 10	18 00
15 33	"	" Maria Maloney, bridge W. ¼ N. ½ lot 11 con. 10.	18 00
	"	" Geo. Wilcoxson, bal. Sec. 10.	25 00

Total.....\$2634 97
 Overdrawn 1896 35 00
 Balance..... 2100 52

FOUR ROD ROAD DRAIN ACCOUNT.

1897

Aug. 21	To Cash S. J. Pardo, asst.	\$ 101 00
Oct. 8	" amount levied on lands	124 27
	" amount levied on roads	40 70
Dec. 10	" proceeds debrs. No. 711 to 714 including \$14.38 premium	455 02
	Total	\$ 720 99

CONTRA.

June 9	Paid L. A. Pardo to pay asst. survey	\$ 8 00
July 31	" Angus Smith, survey	20 00
Aug. 11	" J. G. Stewart, to pay printing and serving By-law	20 00
18	Robt. Vinden, culvert,	20 00
28	T. D. Irving, Sec. 12	43 00
Oct. 8	Register Kent registering By-law	2 00
30	" Jas. Ross, Sec. 9	33 00
	" Geo. Graham, Sec. 4 and 7 2 orders	50 00
Nov. 13	" Jas. Morris, " 6, 10 and 11 3 orders	75 00
	" Alfred Parker " 1 2 orders	48 00
15	" J. G. Stewart, postage	75
19	" Wm. Steward, Sec. 3	2 00
23	" Jno. O'Phee, sec. 8	38 00
Dec. 1	" Geo. Graham, " 7	12 00
	" Wm. Stannard, " 3	4 00
	" Jas. Pike, " 3	12 00
3	" Wm. Stannard, " 3	5 00
	" Jno. Lazert, " 3	2 14
4	" Alfd. Parker, " 1	14 00
15	" Fred. Slade, bal. sec. 12	14 20
	" Jno. O'Phee, " 8	2 00
	" Jas. Ross, " 9	11 00
27	" Jas. Morris, pt. " 5	15 00
	" Geo. Graham, " 4	15 00
29	" C. B. Commerce, share of int. on overdraft	2 37
31	" Jas. Morris, bal. sec. 11, 2 orders	15 00
	" expenses re debrs. and transfer of money per A. H. W.	1 73
	Total	\$ 485 19
	" Transfer of amt. overdrawn re Sandiaon & Brush Drain, by order	1 26
	Balance	234 54
		\$ 720 99

MOORE-LARABEE DRAIN ACCOUNT.

1897.

Aug. 26	To bal. last acct. Larabee drain	\$ 3 67
Dec. 10	" cash proceeds debrs. No. 715 to 719, including \$15.26 premium	405 01
		\$ 408 68

CONTRA.

Aug. 11	Paid Geo. McKay, to pay assts., survey	\$ 4 00
Sept. 13	" J. G. Stewart, to pay printing and service By-law	16 00
Nov. 9	" Mrs. Sykes, secs. 1 and 2	40 00
13	" Jas. Peters, work	39 00
15	" J. G. Stewart, postage	59

Nov. 31	Paid	Joel Smith, culvert Larabee drain	\$ 8 50
Dec. 4	"	Rd. Pepper, sec. 5, " " "	25 50
11	"	Jas. Peters, " 4, " " "	13 50
15	"	Fred. Pepper, " 4, " " "	26 88
	"	Joseph Burse, sec. 1, Moore drain	29 00
	"	Jas. Marriot, " 2, " " "	22 75
	"	Wm. Sykes, " 1 and 2, Larabee drain, C. Rd.	14 00
23	"	Ed. Broomfield, " 3, Moore drain	26 00
	"	Geo. McKay, court. fees	18 00
27	"	Paul Thebo, secs. 3 and 6, Larabee drain	65 50
29	"	C. B. Commerce; share of int. on overdraft	85
31	"	expenses re debrs. and transfer of money re A. H. W	1 73
			<hr/>
Total			\$ 351 80
Balance			56 88

KERSEY DRAIN ACCOUNT.

1897.

Dec. 10	To cash proceeds debrs. No. 720 to 729, including \$267 41-100 premium and bonus	\$3976 66
---------	--	-----------

CONTRA.

July 31	Paid	A. H. White, to pay asstg. survey	\$ 7 50
Aug 31	"	W. G. McGeorge, survey	63 75
	"	W. Whitebread, asstg. survey	4 50
	"	E. S. Dyke, " "	1 50
Sept. 13	"	J. G. Stewart, to pay printing and serving by-laws	80 00
30	"	Banner Prg. Co., advg. sale	1 76
	"	J. A. Travis, work	40 00
Oct. 20	"	Alex. McKay, secs. 17, 18 and 19	150 00
30	"	Albert Scott, " 16, 3 orders	55 00
	"	J. A. Travis, " 14 and 15	70 00
	"	Wm. Higgins, per P. Millar, sec. 8	7 75
	"	Jos. Ryan, per —. Sykes, work	140 00
	"	Nics. Kearns, sec. 6	96 00
	"	Henry Parsons, " 9	94 00
	"	Jno. Travis, per Jim Travis, work	20 00
	"	Thos. McCarte, sec. 7, 2 orders	130 00
	"	Pat. Doyle, " 18 and 19	6 30
	"	Sol. Zebbs, " 4 and 13, 2 orders	175 00
	"	A. H. White, appeals to judge	3 50
	"	Chas. Lewis, per A. McKay, work	19 00
	"	Joseph Ryan, sec. 2 and 3	140 00
	"	Geo. Wilcoxson, sec. 12	30 00
	"	J. D. Houston, per A. McKay, board	34 30
	"	Wm Lecocq, sec. 8	12 00
	"	W. G. McGeorge, attd. appeal to judge	5 00
	"	J. G. Stewart, postage	2 06
Nov. 30	"	Jos. Ryan, work	150 00
	"	P. Millnes, sec. 8	20 00
	"	Albert Scott, " 16	12 00
	"	H. Parsons, " 11	120 00
	"	Roxa. Webb, bridge, w 1/2 lot 9, con. 7	20 00
	"	" " " n 1/2 " 9, " 7	20 00
	"	C. H. Shupe, for J. C. Piper, material for bridge	27 45
Dec. 15	"	M. Kearns, sec. 5	30 00
23	"	Thos. Clark, bridge, e 1-6 n 1/2 8, con. A	20 00
	"	" " " s 1/2 lot 8, " "	20 00

Dec. 27	Paid	Matthew Dillon, for R. Kraft, sec. 17, 18 and 19, A. McKay	\$ 10 50
"	"	J. D. Houston, " " " " " " " "	5 60
"	"	" " " bridge	20 00
"	"	Duncan Houston, bridge, w 1/4 n hf 6, con. 9	20 00
28	"	Gordon Drew, for A. McKay, sec. 17, 18 and 19	12 50
29	"	C. B. Comm. share of int. on overdraft	10 21
"	"	Thos. Ryan, 3 and 5	140 00
31	"	Expenses re s. and transfer of money per A. H. W.	1 74
"	"	Jno. Travis, J. Travis, bal. sec. 14 and 15	43 00
"	"	Abbt. Scott, bal. sec. 16	22 00
"	"	Sol. Tebbs, bal. 4 and 13	80 00
"	"	Alex. McKay, bal. sec. 17, 18 and 19	66 00
"	"	Alex. Jamison, work re A. McKay	20 75
"	"	Geo. Wilcoxson, sec. 12	50 00
"	"	Ada C. Shadd, bridge W 5-6 N 1/2 8, con. A	20 00
"	"	Sol. Tebbs, per J. Ryan, sec. 20, 2 orders	30 00
"	"	P. Milne, sec. 8	45 00
"	"	H. Parsons, work	40 00
"	"	Herbt. Robbins, bridge	20 00
"	"	Adam Louis, " W. 1/2 E. 1/2 N. 1/2 lot 7 con. 8	20 00
"	"	R. Timbers for J. Ryan, Sec. 1	20 00
"	"	Walter Dillion for Mary Dillion bridge N. 1/2 lot 5 con. 9	20 00
"	"	Naomi O. Williams, bridge lot 7 con. 8	20 00
"	"	A. H. White, Com. fees	50 00
"	"	W. G. McGeorge, inspection	3 00
Total			\$2618 67
"	"	Transfer of amount overdrawn re Snell Drain by order	10
Overdrawn 1896			6 15
Balance			1351 74
			<u>\$3976 66</u>

HOWARD DRAIN ACCOUNT.

1897	Aug. 26	To balance from last account	\$ 22 35
"	"	Transfer of balance McGuigan Drain by order	90
Total			\$ 23 25

CONTRA.

Oct. 20	Paid	James Tompson	refund	\$ 75
30	"	Ezekial West	"	11
"	"	Taylor & Williamson	"	21
"	"	Saml. McDowel	"	48
Nov. 30	"	Mrs. A. Elmer	"	1 39
13	"	Albert Humphry	"	1 18
23	"	Wm. Clayton	"	42
"	"	Jos. McDowel	"	48
26	"	Mrs. S. A. Dayus	"	1 28
Dec. 2	"	Robt. McDowel	"	1 81
3	"	Thos. McDowel	"	85
27	"	Henry Linley	"	1 48
29	"	Thos. Heathering	"	32
"	"	Robt. Shaw	"	1 59
"	"	Paul Russell, repr.	"	53
Total				\$ 12 88

Refund to roads.....	8 84
Balance.....	1 53
	<u>\$ 23 25</u>

PIKE EXTENSION OUTLET DRAIN ACCOUNT.

1897.	
Oct. 8	To Amount levied on lands..... \$ 68 00
	CONTRA.
June 30	Paid W. F. O'Hara, survey etc. 6 and 7 S. Rd..... \$ 68 00

GOVT. OR DOLSON DRAIN ACCOUNT.

1897.	
Dec. 31	To Amount overdrawn \$ 507 54
	CONTRA.
June 39	Paid Jno. Dowling, lumber for flood.gate Riv. Rd..... 26 64
Aug. 31	" W. G. McGeorge, survey 37 50
	" " " asstm. and livery..... 6 00
	" E. S. Dyke, " survey..... 4 50
	" Chas. Shreeves, " "..... 1 50
Oct. 30	" W. G. McGeorge. re reporting etc..... 10 00
Nov. 13	" Jas. Summers, sec. 9 and 10..... 25 00
30	" " " " "..... 40 00
	" Robt. Warwick, " 3 5 2 orders..... 40 00
Dec. 30	" Jno. Dawson, " 1 4..... 28 75
Dec. 7	" " " 6 7..... 50 00
25	" Jas. Chinnick, comr. fees..... 7 00
29	" Jas. Pool, sec. 8..... 45 00
31	" Robt. Warwick, 3..... 5 00
	" Chas. Shreeves, 8..... 38 22
	" Jas. Summers, 9 and 10..... 5 00
	" Jerry Haskell, 2, 3 and 5..... 25 50
	" Jno. Davison, 6 and 7..... 20 00
	Total..... \$ 415 61
	Overdrawn Govt. Drain account..... 91 93
	<u>\$ 507 54</u>

BACKUS DRAIN ACCOUNT.

1897	
Jan. 1	To balance from 1896..... \$ 11 91
Oct. 8	" amt. levied on lands..... 146 03
	Total..... \$ 227 94
	CONTRA.
Dec. 4	Paid debr. No. 528..... \$ 147 65
	Balance..... 80 29
	<u>\$ 227 94</u>

BELL DRAIN ACCOUNT.

1897	
Jan. 1	To balance from 1896..... \$ 24
Dec. 10	" cash proceeds debr. res No. 740 to 744 including \$41.17 premium and bonus..... 1043 67
	Total..... \$1043 91

CONTRA.

Aug. 31	Paid	W. G. McGeorge, survey	\$ 27 50
	"	W. Whitebread, assisting survey	1 50
	"	E. S. Dyke, assisting survey	4 50
Oct. 18	"	J. G. Stewart, to pay printing and services	25 00
30	"	J. W. Thackery, Sec. 6	75 00
	"	Jno. Sewell, " 1, 4, 5 and 8 2 orders	100 00
	"	N. Kearns, " 2	55 50
	"	E. S. Dyke, put in tile at Ouelette	25 00
Nov. 15	"	J. G. Stewart, "	1 01.
30	"	Jno. Sewell, Sec. 1, 4 and 5	46 00
	"	Jno. Thackery, bal. Sec. 6	21 48
	"	E. S. Dyke, work at Ouelette	10 00
	"	Gartshore Piping Co. 48 ft. of 36 inch cast iron pipe	216 00
	"	McKeough & Trotter gate for iron pipe	20 00
Dec. 15	"	N. Kearns bal. Sec. 10	18 50
23	"	A. H. White, Com. fees	30 00
31	"	Pat Kearns, work	70 00
	"	E. S. Dyke, taking out 1 1/2 rods in R. Plains bank	8 00
	"	" " bal. laying tile	49 00
	"	W. G. McGeorge, inspecting	2 25
	"	L. Kearns, 2 bridges, 2 orders	40 00
	"	Expenses re Debs. and transfer of money per A. H. W.	1 73
Total			\$ 847 97
Balance			195 94
			<u>\$1043 91</u>

DYKE DRAIN ACCOUNT.

1897.			
Dec. 31	To	overdrawn	\$ 117 00
CONTRA.			
Aug. 31	Paid	Gartshore, Thompson & Co., iron pipe	\$ 115 00
Dec. 31	"	A. H. White, com. fees	2 00
Total			\$ 117 00

GOULETT DRAIN ACCOUNT.

1897.			
Jan. 1	To	balance from 1896	\$ 18 57
Oct. 8	"	amount levied on lands	463 20
Total			\$ 481 77
CONTRA.			
Dec. 6.	Paid	Deb. No. 497	\$ 463 20
Balance			18 57
			<u>\$ 481 77</u>

BALL DRAIN ACCOUNT.

1897.			
Oct. 30	To	balance from last account	\$ 40 91

CONTRA.

Oct. 30	Paid	E. Edwards, refd.	\$ 4 05
Dec. 7	"	Mrs. L. Fields, refd.	16
20	"	D. Ball, refd.	1 89
31	"	Wm. Morrison, refd.	9 45
	"	Peter Ferguson, refd.	5 39
	"	A. R. Mummery, refd.	2 70
Total			\$ 23 64
Refd. to roads			5 93
Balance			11 34
			<hr/>
			\$ 40 91

TILBURY EAST GOVERNMENT DRAIN ACCOUNT.

1897.

Oct. 28	To amount balance last account	\$ 58 44
---------	--------------------------------	----------

CONTRA.

Oct. 28	Paid	Thos. Drace, refd.	\$ 04
	"	D. B. Armstrong, refd.	16
	"	Peter Legrand, refd.	1 47
30	"	Pat. Kahler, refd.	4 44
Dec. 7	"	Jno. Holmes, refd.	4 30
	"	Jos. Beaudreau, refd.	6 06
15	"	Chas. Crow, refd.	2 87
31	"	D. Carr, refd.	2 88
	"	Jas. Sutor, agt. S 1/2 lot 1, con. 5, refd.	5 73
	"	Wm. Finn, refd.	8 60
	"	Alex Coutts, refd.	06
	"	Harry Parkhurst	11
Total			\$ 36 72
Refd. to roads			8 61
Balance			13 11
			<hr/>
			\$ 58 44

DALRYMPLE DRAIN ACCOUNT.

1897.

Oct. 27	To amount balance last account	\$ 13 58
---------	--------------------------------	----------

CONTRA.

Oct. 30	Paid	Jno. Hamlett, refd.	\$ 92
Nov. 1	"	Rich. Gill, refd.	92
9	"	Duncan Gray, refd.	3 70
30	"	Jno. M. Sanford, refd.	1 83
Dec. 28	"	Robt. Ramsdale, refd.	1 81
	"	W. D. Kato	70
Total			\$ 9 88
Balance			3 70
			<hr/>
			\$ 13 58

SIMMONS DRAIN ACCOUNT.

1897.

Oct. 27	To Amount balance last account	\$ 26 10
---------	--------------------------------	----------

CONTRA.

Oct. 27	Paid J. R. Irving, rep.	\$ 2 34
Nov. 2	" David Ross, "	63
	" S. Gleason, "	1 65
	" T. Wallace, "	2 35
	" Mrs. J. Hunter, "	76
9	" W. Grey, "	2 60
	" T. D. Irving, "	1 65
15	" Jos. Bennett, "	76
40	" D. Haskell, "	1 08
Dec. 15	" J. Goutet, "	3 04
	" A. L. Bump, "	1 52
27	" Thos. Haskett, "	2 16
Total		\$ 20 54
Refd. to roads		4 04
Balance		1 52
		<hr/>
		\$ 26 10

GREGORY DRAIN ACCOUNT.

1897.	Dec. 31	To Amount overdrawn	\$ 729 92
CONTRA.			
Dec. 31	To A. H. White, to pay witness fee	22 50	
	" " " " 2 days attd. suit	4 00	
	" A. McDonald, attd. Court re Appeal	10 00	
		<hr/>	
		\$ 36 50	
Overdrawn		693 42	
		<hr/>	
		\$ 729 92	

HORNE DRAIN.

1897.	Dec. 21	To Amount overdrawn	\$ 20 00
CONTRA.			
Oct. 30	Paid Jas. O'Neil, rep. pt. washout 18 and 19 Sr. Rd.	\$ 20 00	

MOODIE DRAIN ACCOUNT.

1897	Jan. 1	To balance from last account	\$ 18 29
Dec. 31	" amount overdrawn	205 21	
		Total	223 50
CONTRA.			
Nov. 1	Paid Jas. Chinnick to pay asst. survey	\$ 3 00	
30	" W. G. McGeorge, surveying outlet	3 50	
	" Thos. Wallace, work Sec. 1	99 00	
	" Geo. Wilcoxson, " 2 2 orders	113 00	
Dec. 23	" J. Chinnick, Com. fees	5 00	
		<hr/>	
Total		\$ 223 50	

WADDICK DRAIN ACCOUNT.

1897			
Dec. 31	To amount overdrawn	\$ 236 08
		CONTRA.	
Oct. 30	Paid Fred Slade enlarging outlet.....		\$ 200 00
Nov. 15	" " " Sec. 1.....		30 00
Dec. 23	" Jas. Chinnick, Com. fees.....		3 00
31	" Jas. Robertson, restaking outlet.....		2 00
		Total.....	\$ 235 00
		Overdrawn 1896.....	1 08
			<u>\$ 236 08</u>

RICE DRAIN ACCOUNT.

1897			
Oct. 30	To balance from last account.....		93
Dec. 31	" amount overdrawn		14 07
		Total.....	\$ 15 00
		CONTRA.	
Oct. 30	Paid Sol. Zebbs, ditching		\$ 13 00
	" A. H. White, Com. fees		2 00
			<u>\$ 15 00</u>

CROW DRAIN ACCOUNT.

Dec. 31	To amount overdrawn.....		\$ 340 84
1897.		CONTRA.	
Nov. 30	Paid Jno. Thackeray, per sec. 2.....		\$ 28 98
	" Geo. Wilkinson, " 3 and 4.....		42 75
	" Chas. A. Shreeve, for A. D. Shadd, sec. 8.....		25 20
	" " " " Geo. Morris, " 5 2 orders.....		57 60
	" " " " F. A. Shreeves, " 1.....		14 93
	" " " " " " " " 7.....		26 40
	" " F. A. Shreeves, " 2.....		10 07
	" Jno. Thackeray, balance		9 66
Dec. 7	" Felix Shreeves, " 1.....		20 00
20	" Jno. Keearns, pt. payt. laying tile and piping.....		25 00
30	" Geo. Wilcoxson, balance sec. 3 and 4		14 25
	" McKeough & Trotter, drain pipe 28 in. 8 ft. long with door.....		29 00
	" Jno. Kearns, putting in sewer-pipe.....		12 00
	" " " " " additional pipe at outlet.....		13 00
	" A. H. White, comr. fees.....		12 00
			<u>\$ 340 84</u>

BLYTHE DRAIN ACCOUNT.

1897			
Dec. 31	To Amount overdrawn.....		\$ 18 00
		CONTRA.	
Nov. 20	Paid J. L. Pipes, $\frac{3}{4}$ for floodgate at brtdge at outlet.....		16 00
Dec. 31	" A. H. White, comr. fees.....		2 00
			<u>\$ 18 00</u>

DOYLE DRAIN ACCOUNT.

1897.			
Dec. 31	To Amount overdrawn.....		\$ 27 60

CONTRA.

Dec. 7	Paid Thos. Girce, work at outlet.....	\$ 25 60
23	" Jns. Chinnick, comr. fees.....	2 00
		<hr/>
		\$ 27 60

STATEMENT OF TAXES, RESIDENT COLLECTORS ROLL, 1896.

1897	Amount entered in Receipts account 1896.....	\$ 11930 26
	Collected to January 28th 1897.....	9364 46
	" " February 22 ".....	5439 74
	Balance taxes March 22nd 1897.....	245 69
		<hr/>
Total collected.....		\$ 26980 15
	Statute Labor struck off by order of the Council.....	177 06
	Uncollected taxes referred to Co. Treasurer.....	560 08
		<hr/>
		\$27717 29

We have examined the foregoing detailed accounts, compared them with the vouchers and found the same correct.

Raleigh, January 28th., 1898.

[NO. CLARKSON }
LOUIS GOULET } AUDITORS

Spe
Sch
Un
Sch
Ro
Ro
Ro
Ro
Ra
Ra
L.
Til
Ra
Mu
Bu
We
Go
Ir
Ch
Go
Fl
Syn
Fo
Mc
Ke
Ho
Be
Bel
Go
Til
Sin
Da
Bal

STATEMENT OF BALANCES AND AMOUNTS OVERDRAWN
DEC. 31ST, 1897.

BALANCES.		OVERDRAWN.	
Special School Rate Account....	\$ 319 17	Road Div. No. 5 Account.....	\$ 296 44
School Section No. 3 " D...	259 01	Raleigh and Harwich T. L. Acct.	18 92
Union S. S. No. 6 " D...	289 00	Ditches and Watercourses Acct..	233 93
School Section No. 15 "	31 78	Pike Drainage Works Acct. D...	91 04
Road Div. No. 1 "	39 70	Pike Pump Account.....	350 52
Road Div. No. 2 "	182 99	Ferguson Extension Drain Acct..	10 17
Road Div. No. 3 "	67 46	Simpson " " " ..	16 79
Road Div. No. 4 "	17 14	Stewart " " " ..	15 33
Raleigh and Tilbury T. L. Acct..	66 71	Gov'm't or Dolsen Ex. D'n Acct.	507 54
Raleigh and Chatham L. Acct...	91 94	Dyke Extension Drain Account..	117 00
L. E. & D. R. Ry. Account D...	704 84	Gregory " " " ..	729 92
Tile Drainage " " ..	40 80	Horne " " " ..	20 00
Raleigh Plains Drain " D...	2912 29	Moodie " " " ..	205 21
Mud & Indian Creek Dr'n Ac. D.	467 86	Waddick " " " ..	236 08
Burns Drain Account.....	16 45	Rice " " " ..	14 07
Webb Drain " D.....	67 56	Crow " " " ..	340 84
Government Drain No. 1 Acct...	1243 30	Blythe " " " ..	18 00
Irwin Drain Account.....	243 71	Doyle " " " ..	27 60
Chinnick Drain " ..	674 61	Carter " " " ..	13 52
Government Drain No. 2 Acct. D	660 09	Bavin " " " ..	4 38
Flook-Hinton Drain Account...	713 55		
Symon Drain " " ..	2100 52		
Four Rod Road Drain " ..	234 54		
Moore-Larabee Drain " ..	56 88		
Kersey Drain " " ..	1351 74		
Howard Drain " " ..	1 53		
Backus Drain " " ..	80 29		
Bell Drain " " ..	195 94		
Goulett Drain " " ..	18 57		
Tilbury E. Gov'm't Dr'n Acct..	13 11	Total overdrawn.....	\$ 3267 30
Simmons Drain Account.....	1 52	Balance cash on hand.....	2955 36
Dalrymple Drain " ..	3 70	Township general account.....	6956 98
Ball Drain " " ..	11 34		
			\$13179 64.
Total.....	\$13179 64		

Note—D denotes Debenture included.

DEBENTURE INDEBTEDNESS, DEC. 31ST, 1897.

SCHOOL SECTION DEBENTURE INDEBTEDNESS.

	Year of last Payment.	Principal.	Interest.
School Section No. 3.....	1899	\$ 481 61	\$ 36 41
Union S. S. " 6.....	1905	1667 98	444 07
School S. " 15.....	1901	614 25	78 75
Total.....		\$2763 84	\$ 559 23

RAILWAY DEBENTURE INDEBTEDNESS.

L. E. & D. R. Ry.....	1920	\$8774 45	\$6187 61
-----------------------	------	-----------	-----------

DRAINAGE DEBENTURE INDEBTEDNESS, ALSO SHOWING THE DEBT
OF TOWNSHIP ON ROADS.

ON ROADS.

ON LANDS.

	Principal.	Interest.	Year of Maturity	Principal.	Interest.
Pike Drainage No. 2.....			1908	\$ 2466 47	\$ 787 74
" " " 3.....			1898	139 28	6 96
Simpson Drain.....	\$ 483 21	\$ 34 47	1899	1699 15	130 51
Beechan ".....			1898	139 62	6 98
Goulet ".....			1898	440 64	22 56
Burns ".....	458 56	218 24	1913	2104 52	1002 52
Raleigh Plains Drain.....	7491 98	3404 17	1915	41153 23	19958 36
Backus ".....			1899	274 54	20 76
Govt. No. 2 ".....	1337 55	458 53	1911	5090 54	1915 88
Mud and Ind. Ck ".....			1901	1018 13	130 35
Chinnick ".....	345 38	92 11	1906	1782 53	474 46
Irwin ".....	132 04	16 84	1901	257 64	34 04
Govt. No. 1 ".....	537 39	143 01	1906	4606 73	1226 44
Four Rod Rd ".....			1901	440 64	56 40
Flook-Hinton ".....	823 66	219 26	1906	3974 47	1058 06
Moore-Larrabee ".....			1902	389 75	60 35
Symon ".....	526 12	155 28	1907	3924 68	1157 82
Kersey ".....	404 03	119 17	1907	3305 22	975 29
Bell ".....	120 93	18 72	1902	881 57	136 48
	\$ 12660 85	\$ 4879 80		\$ 74089 35	29161 66

RESOURCES AND LIABILITIES, DEC. 31ST, 1897.

RESOURCES.

Balance cash on hand and in bank.....	\$ 2955 36
Account overdrawn as shown.....	3267 30
Uncollected taxes Rest. Collectors Roll	16626 18
Non-resident taxes.....	10 43
Arreas taxes Co. Treasurer	195 22
Township Real Estate.....	1000 00
Drainage asst. to meet debentures.....	74089 35
School Sec " " " "	2763 84
Railway Debr. asst.....	8774 45
Tile Drainage Debr. asst.....	1478 39
Township Debit	1866 00
	<hr/>
	\$113066 42

LIABILITIES.

Balance to accts. as shown in statement.....	13179 64
Salary of Collector.....	120 00
Drainage indebtedness.....	74089 35
" assessment on roads.....	12660 85
School Section indebtedness.....	2763 84
Railway "	8774 45
Tile Drainage "	1478 29
	<hr/>
	\$113066 42

Examined and found correct.

JNO. CLARKSON } AUDITORS.
 LOUIS GOULET }

Raleigh Township, January Twenty-eight, 1898.

36
30
18
43
22
00
35
84
45
39
00

42

64
00
9 35
0 85
3 84
4 45
8 29

6 42

s.

