

MICROCOPY RESOLUTION TEST CHART

(ANSI and ISO TEST CHART No. 2)



APPLIED IMAGE Inc

1653 East Main Street
Rochester, New York 14609 USA
(716) 482-0300 - Phone
(716) 288-5999 - Fax



Handwritten mark resembling a stylized 'C' or a bracket on the left side of the page.

**CIHM
Microfiche
Series
(Monographs)**

**ICMH
Collection de
microfiches
(monographies)**



Canadian Institute for Historical Microreproductions / Institut canadien de microreproductions historiques

© 1995

85.

GLENTON

VOTERS' LIST

JOHN CALLANDER, Clerk.

VOTERS' LIST--1885.



Municipality of the Town of Clinton.

ST. ANDREW'S WARD--POLLING SUB-DIVISION NO. 1.

Part 1--Persons entitled to vote at both Municipal Elections and Elections to the Legislative Assembly.

No. on Roll.	NAME.	No. of Lot or part of Lot.	Street.	Owner or Tenant.
1	Angus, Alex.	Sub 3 of 253 16 of 253	Albert	Tenant
2	Angus, James	Sub 3 of 253 16 of 253	Albert	Tenant
5	Armour, George	11 12	William	Householder
7	Atkins James	259	Princess	Tenant
8	Arnott, John	18 r 452	Albert	Tenant
9	Armstrong, Alex.	9 or 480	Ontario	Owner
9a	Boesley, Richard	Parts 2 and 3 of 177.	Albert	Tenant
10	Boesley, Wm. H.	Parts 2 and 3 of 177	Albert	Tenant
11	Bennett, A. A.	4 of 253	Albert	Tenant
12	Beacom, Henry	3 of 225	Rattenbury	Tenant
15	Bailey, John	Part 49	Princess	Own
16	Brown, Wm.	Part 9 of 448	Albert	Tenant
18	Bette, Alfred	11 of 450	Albert	Tenant
20	Bigham, Hugh	434	Maple	Owner
21	Bbles, John	6 or 477	Ontario	Owner
23	Beas m, John	7 or 478	Ontario	Owner
23	Burchill, Robert	23 24	Rattenbury	Tenant
24	Brewer, Hy. C.	224	Rattenbury	Tenant
25	Blackstone, Chas.	Part 20.	Rattenbury	Tenant
63	Bayley, Richard D.	2 and 3 of 177	Albert	Tenant
69a	Bowers, George	26 or 465 27 or 466	Albert	Owner
12	Barnett, George	37	Princess	Owner
4	Commander, C. E.	Sub 3 of 253 16 of 253	Albert	Owner
26	Coats, R. W.	2 of 177	Albert	Tenant
27	Crawford, George E.	3 or 442	Albert	Owner
28	Cruikshank, Charles	Sub 1. of 252, &c.	Albert	Owner
28a	Cantlon, Wm, Jr.	7 of 252	Albert	Tenant
29	Cantlon, Peter, jr.	7 of 252	Albert	Tenant
31	Chant, H. B.	36	Princess	Tenant
33	Carr, Dawson C.	35	Princess	Tenant
34	Cooper, Thomas O.	267	Princess	Owner
35	Cantlon, Wm., sr.	4 or 443	Albert	Owner
37	Chambers, Joseph	12 or 451	Albert	Householder
39	Cooper, Thomas	17 or 456	Albert	Owner
40	Canlghame, John	7 of 177	Albert	Tenant
41	Colb, Peter	212	Rattenbury	Tenant
42	Combe, J. H.	80, 81	Raglan	Owner
43	Cole, Peter, jr.	8	Ontario	Tenant

ST. GEORGE'S WARD—POLLING SUB-DIVISION NO. 4.

Roll No.	NAME	Age	Sex	Occupation
646	Oliver Justice	282	Male	Blacksmith
647	John MacArthur	288	Male	Blacksmith
648	John MacArthur	300	Male	Blacksmith
670	James MacArthur	190	Male	Blacksmith
671	John MacArthur	242	Male	Blacksmith
672	John MacArthur	247	Male	Blacksmith
723	James MacArthur	457 or 512	Male	Blacksmith
674	John MacArthur	180	Male	Blacksmith
719	John MacArthur	284	Male	Blacksmith
706	James MacArthur	425 or 466	Male	Blacksmith
717	John MacArthur	676	Male	Blacksmith
718	John MacArthur	225	Male	Blacksmith
721	John MacArthur	485 or 510 490 or 511	Male	Blacksmith
730	Washington MacArthur	199	Male	Blacksmith

Part 2—Persons entitled to vote at Elections for the Legislative Assembly only.

Roll No.	NAME	Age	Sex	Occupation
1904	John MacArthur	NONE	Male	Blacksmith
1905	John MacArthur	281	Male	Blacksmith
1906	John MacArthur	284	Male	Blacksmith
1907	John MacArthur	271	Male	Blacksmith
1908	John MacArthur	416 or 466	Male	Blacksmith
1909	John MacArthur	216 or 284	Male	Blacksmith
1910	John MacArthur	284	Male	Blacksmith
1911	John MacArthur	216	Male	Blacksmith
1912	John MacArthur	258	Male	Blacksmith
1913	John MacArthur	282	Male	Blacksmith
1914	John MacArthur	216	Male	Blacksmith

The aggregate Number of Persons qualified to serve as Jurors in this Municipality in 1885 is 255.

JOHN CALLANDER, Clerk.

I, JOHN CALLANDER, Clerk of the Municipality of the Town of Clinton, in the County of Huron, do hereby certify that parts One and Three of the within file contain a correct and true list of all persons appearing by the last revised Assessment Roll of the said Municipality, to be entitled to vote at elections for the Legislative Assembly, and that parts One and Two of the within file contain a correct and true list of all persons appearing by the said Roll to be entitled to vote in municipal elections, in the said Municipality.

And I hereby call upon all persons to whom the said lists, and if any amendments or other errors are pointed therein, to take immediate proceedings to have the said errors corrected according to law.

Dated this 14th day of July, 1885.

JOHN CALLANDER
Town Clerk, Clinton.

1914
1915
1916
1917
1918

1919
1920
1921
1922
1923

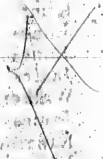
ST. ANDREW'S WARD--POLLING SUB-DIVISION NO. 1.

N NO. 1.
 Owner or Tenant.
 Tenant
 Owner
 Owner
 Owner
 Tenant
 Owner
 Owner
 Tenant
 Tenant
 Tenant
 Owner
 Owner
 Owner
 Tenant
 Tenant
 Owner
 Tenant
 Owner
 Tenant
 Owner
 Householder
 Owner

No.	NAME.	No. of Lot or part of Lot.	Street.	Owner or Tenant.
	Part 2—Persons entitled to vote at Municipal Elections only.			
	Brown, Emily	48	Princess	Tenant
	Betts, Elizabeth	11 or 450	Albert	Owner
	Caray, Mrs.	48	Princess	Owner
	Chambers, Marion	12 or 451	Albert	Owner
	Forbes, Mrs.	212	Rattenbury	Owner
	Foxton, Alice M.	1	Ontario	Owner
		5	Rattenbury	
		1	Ontario	Owner
	Foxton, Hattie	5	Rattenbury	
		9 or 448	Albert	Owner
	Garva, Miss	18 or 457	Albert	Tenant
	Grant, Margaret	4	Ontario	Tenant
	Grant, Alice	4	Princess	Owner
	Galagher, Mrs.	86	Albert	Owner
	Harland, Mrs. Ann	5 or 44	Albert	Tenant
	Larson, Lawrence Mrs.	1 of 177	Albert	Owner
	Mowbray, Mrs.	10 or 449	Maple	Owner
	Miller, Margaret	680	Princess	Tenant
	McLeod, Jane	87	Ontario	Owner
	Bance, Mary	174	Rattenbury	Tenant
	Bance, Harriet	28 or 494	Albert	Owner
	Smith, Jessie	28 or 467 29 or 468	Ontario	Tenant
	Simpson, Elizabeth	4 or 475	William	Tenant
	Whitely, Catherine	16	Ontario	Householder
		1	Rattenbury	
	Whaley, Mrs.	5		

Part 3—Persons entitled to vote at Elections for the Legislative Assembly only.

NONE.



ST. ANDREW'S WARD—POLLING SUB-DIVISION NO. 1.

Owner or Tenant.	No. on Roll.	NAME.	No. of Lot or part of Lot.	Street.	Owner or Tenant.
Tenant.	40b	Irwin, Richard	2 of 252	Albert	Owner
Owner	98	Jackson, John	18 19	Rattenbury	Owner
Income	80	Jackson, Wm.	7 of 252	Albert	Owner
Tenant	99	Kennedy, Archy.	10 11 12 of 176	Ontario	Tenant
Owner	01	Kerr, H. B.	272	Princess	Tenant
Tenant	02	Keefe, Edwin	217	Rattenbury	Tenant
Owner	04	Knox, Arthur	77 78 79	Gibbings sur	Owner
Owner	07	Leyagood, George	11 or 482 12 or 488	Ontario	Tenant
Tenant	00	Morrison, W. O.	26 or 465 27 or 466	Albert	Tenant
Owner	10	Murray, Wm.	225 226	Rattenbury	Owner
Tenant	11	Manning, Walter	17 or 488	Rattenbury	Tenant
Tenant	12	Miller, James	7 or 446	Albert	Owner
Tenant	13	May, Wm. H.	683	Maple	Owner
Owner	14	Morris, Alex.	682	Maple	Owner
Owner	115	Marlow, Robt.	625 626	Mill	Owner
Owner	116	Meanel, John	223	Mill	Tenant
Owner	118	Mason Charles	215 216	Rattenbury	Owner
Tenant	119	Mulloy, John	15	William	Tenant
Owner	120	Marshall, Robt.	15	William	Owner
Tenant	132a	Mensies, D. R.	6 of 252	Albert	Owner
Owner	41a	Manning, A. H.	1 or 440 2 or 441	Albert	Tenant
Owner	123	McLae, Arthur	624	Mill	Tenant
Owner	124	McKenzie, Alex.	8 or 479	Ontario	Owner
Owner	125	McKay, Alex.	10 or 481	Ontario	Owner
Owner	127	Nimmons, George	614 615	Maple	Owner
Owner	127a	Pay, George E.	5 par. 8 of 177	Albert	Tenant
Owner	127b	Palliser, Samuel	1 of 177	Albert	Tenant
Owner	129	Patterson, Robert	9 of 177	Ontario	Owner
Tenant	180	Proudfoot, H. B.	225	Rattenbury	Tenant
Owner	181	Pennebaker, Silas	20 or 459	Albert	Owner
Owner	157	Pollock, John	608 609 610	Maple	Owner
Owner	182	Racey, R. M.	27 28 29 &c.	Rattenbury	Owner
Tenant	184	Rance, C. O.	8 of 176	Ontario	Tenant
Owner	185a	Reeve, John	227	Albert	Tenant
Owner	186	Robinson, Edward	680	Maple	Tenant
Owner	188	Robertson, David	601	Maple	Owner
Owner	188a	Robson, Nichol	1 of 252 part 227	Albert	Owner
Owner	189	Robb, David	18 or 489	Rattenbury	Tenant
Tenant	140a	Robertson, John	2 of 252	Albert	Tenant
Owner	141	Ransford, Wm. H.	211A	Rattenbury	Tenant
Owner		Ransford, Richard	211A	Rattenbury	Owner
Owner	41b	Spooner, Charles	1 or 440 2 or 441	Albert	Owner
Tenant	100	Shepperd, Wm.	1 of 177	Albert	Owner
Owner	107a	Sage, George	10 11 12 of 176	Ontario	Owner
Tenant	143	Simpson, Wm. H.	11 or 482 12 or 483	Ontario	Owner
Owner	144	Smith, James	6 of 177	Albert	Tenant
Owner	144a	Sharman, George	170 171	Ontario	Owner
			227	Albert	Tenant

Technical and Bibliographic Notes / Notes techniques et bibliographiques

The Institute has attempted to obtain the best original copy available for filming. Features of this copy which may be bibliographically unique, which may alter any of the images in the reproduction, or which may significantly change the usual method of filming, are checked below.

L'Institut a microfilmé le meilleur exemplaire qu'il lui a été possible de se procurer. Les détails de cet exemplaire qui sont peut-être uniques du point de vue bibliographique, qui peuvent modifier une image reproduite, ou qui peuvent exiger une modification dans la méthode normale de filmage sont indiqués ci-dessous.

- Coloured covers/
Couverture de couleur
- Covers damaged/
Couverture endommagée
- Covers restored and/or laminated/
Couverture restaurée et/ou pelliculée
- Cover title missing/
Le titre de couverture manque
- Coloured maps/
Cartes géographiques en couleur
- Coloured ink (i.e. other than blue or black)/
Encre de couleur (i.e. autre que bleue ou noire)
- Coloured plates and/or illustrations/
Planches et/ou illustrations en couleur
- Bound with other material/
Relié avec d'autres documents
- Tight binding may cause shadows or distortion
along interior margin/
La reliure serrée peut causer de l'ombre ou de la
distorsion le long de la marge intérieure
- Blank leaves added during restoration may appear
within the text. Whenever possible, these have
been omitted from filming/
Il se peut que certaines pages blanches ajoutées
lors d'une restauration apparaissent dans le texte,
mais, lorsque cela était possible, ces pages n'ont
pas été filmées.

- Coloured pages/
Pages de couleur
- Pages damaged/
Pages endommagées
- Pages restored and/or laminated/
Pages restaurées et/ou pelliculées
- Pages discoloured, stained or foxed/
Pages décolorées, tachetées ou piquées
- Pages detached/
Pages détachées
- Showthrough/
Transparence
- Quality of print varies/
Qualité inégale de l'impression
- Continuous pagination/
Pagination continue
- Includes index(es)/
Comprend un (des) index

Title on header taken from: /
Le titre de l'en-tête provient:

- Title page of issue/
Page de titre de la livraison
- Caption of issue/
Titre de départ de la livraison
- Masthead/
Générique (périodiques) de la livraison

- Additional comments: / **Pagination is unnumbered.**
Commentaires supplémentaires:

This item is filmed at the reduction ratio checked below/
Ce document est filmé au taux de réduction indiqué ci-dessous.

10X	12X	14X	16X	18X	20X	22X	24X	26X	28X	30X	32X
					✓						

ST. ANDREW'S WARD—POLLING SUB-DIVISION NO. 1.

No. on Roll.	NAME.	No. of Lot or part of Lot.	Street.	Owner or Tenant.
144b	Smith, John	227	Albert	Tenant
145	Scott, James Jr.	64 65 66	Gibbings sur	Owner
148	Switzer, Benjamin	20 or 491	Rattenbury	Owner
153	Steepe, John	46 47	Raglan	Owner
161	Stuart, George	21 22	Rattenbury	Owner
149	Thompson, James	4 of 177 } 264	Albert	Tenant
150	Trouse, Luke	41	Princess	Owner
150a	Towsey, Henry	227	William	Owner
152	Taylor, John J.	46 47	Albert	Tenant
156	Twitchell, Arthur	608 609 610	Raglan	Tenant
159	Twitchell, James	263	Maple	Tenant
160	Tutbill, O. J.	21 22	Princess	Owner
70	Tudall, John P.	225	Rattenbury	Tenant
148	Weir, Alex.	8 4 of 177	Rattenbury	Tenant
164	Watts, W. B.	253 254 227	Albert	Tenant
165	Watts, F. W.	253 254 227	Albert	Tenant
166	Wright, George H.	253 254 227	Albert	Tenant
167	Weir, John B.	24 or 468	Albert	Owner
168	Webb, Benjamin	255	Albert	Owner
169	Williams, Richard W.	600	Princess	Tenant
170	Walkinshaw, James	606	Albert	Owner
175	Wiseman, John	8 } 6 of 177 }	Maple	Owner
176	Wilson, Samuel	20	Ontario	Tenant
40a	Whitehead, Joseph	5 6 7 of 177	Albert	Tenant
128	White, Thomas	1 of 177	Rattenbury	Tenant
133	Whiting, F. B.	6 of 252	Albert	Owner
179	Young, Christopher	49	Albert	Tenant
180	Young, Wm.	265A	Albert	Owner
			Princess	Homeholder
			Princess	Owner

ST. GEORGE'S A. B. - POLLING SUB-DIVISION No. 4.

No. on Roll	Name	No. of Lots or part of lot	Owner or Tenant
684	Stevens, John	241	Princeton
704	Thenbald, George	376	Albert
705	Todd, Alex. M.	306	Queen
708	Tedford, John	286	Katonahbury
707	Tweedy, Charles	287	Katonahbury
709	Tipling, Thomas	378	Harro
710	Taylor, John	735	Spencer
711	Taillin, Wm.	731	Spencer
711b	Taylor, Israel	178	Albert
712	Taylor, Wm.	437 or 502	Albert
712a	Tuthill, O. J.	205, 206	Katonahbury
714	Towley, George	383	Katonahbury
645	Whittingham, Frank	678	Harro
689a	White, Thomas	303	Katonahbury
689a	Wright, Geo. H.	309	Harro
716	Worthington, A.	180	Katonahbury
719	Worrell, John	196	Albert
719a	Whitely, Wm. T.	178	Princeton
720	Whittington, George	425 or 510	Princeton
723	Waterhouse, J. W.	427 or 512	Princeton
724	Webb, Robert	404, 408	Princeton
735	Warner, George	518	Albert
	Young, Wm.	378	Katonahbury
	Young, James	336	Katonahbury
	Young, Henry	712	Katonahbury

THE HERALD

Part 2 - Persons entitled to vote at Municipal Elections only.

684	Andrew, Alberta	24	Queen
667	Ba, Harry	671	Queen
676	Coak, Sophia	150, 151	Harro
677	Cole, Mary	150, 151	Harro
686	Chamberlain, Mark	682	Queen
687	Coak, Sophia	178	Queen
706a	Castion, Alice	536	Queen
684	Grum, M. G.	731	Katonahbury
685	Jackson, George	185	Harro
686	Montenath, Ellen	180	Spencer
711a	Montenath, F. L.	711	Spencer

ST. GEORGE'S WARD - POLLING SUB-DIVISION NO. 4

No. of	NAME	No. of Lot or part of Lot	Street	Class of Tenancy
683	Miller, John	397	Queen	Owner
685	Miller, John	695	Rattensbury	Owner
684	Menzies, David R.	405	Prince	Owner
686	McKewen, Wm	383	Rattensbury	Tenant
687	McGraw, John	178	Albert	Owner
688	McKewen, Alfred	340	Prince	Owner
689	McTaggart, George			Income
689	McLean, Hugh B.	245	Prince	Tenant
689	McTaggart, M.	584 557 538	Shipley	Owner
689	McTavish, Cathie	788 791	North	Tenant
775	Meeker, Joseph	518	Prince	Owner
645	Meeker, John D.	424 or 407	Huron	Owner
688	Malloy, W. J.	401	Prince	Tenant
688	Malloy, W. J.	392 338	Queen	Owner
688	Malloy, W. J.	306	Albert	Tenant
688	Malloy, W. J.	428 or 503	Rattensbury	Owner
688	Malloy, W. J.	238	Rattensbury	Owner
670	Merry, Samuel W.	245	Prince	Tenant
671	Me Donald	331	Albert	Tenant
672	Munhall, Benjamin	379	Huron	Owner
672	Munhall, E. M.	377	Albert	Owner
673	Munhall, Thomas	180	Huron	Tenant
675	Nye, James	184	Huron	Tenant
677	Ramhall, Ebenezer	696	Esplanade	Tenant
678	Ramhall, Wm	725 736	Spencer	Tenant
680	Rat, H.	306 306	Albert	Tenant
681	Rat, James	380	Albert	Tenant
682	Rat, John	781	Cowper	Tenant
682	Rat, Joseph	724	Spencer	Owner
616	Rat, Wm.	670	Huron	Owner
683	Rat, Thomas	304	Rattensbury	Owner
687	Rat, Charles	214	Albert	Tenant
687	Rat, James	674	Huron	Owner
688	Rat, Jacob R.	304	Rattensbury	Tenant
688	Rat, J. O.	178	Albert	Tenant
688	Rat, J. O.	136	Rattensbury	Owner
688	Rat, Thos.	189	Huron	Owner
688	Rat, Wm.	724	Spencer	Tenant
688	Rat, Geo. A.	306	Albert	Tenant
688	Rat, John	391	Queen	Tenant
688	Rat, John	181	Huron	Owner
688	Rat, John	231	Rattensbury	Owner
688	Rat, Wm. C.	206	Albert	Owner
688	Rat, John	424 or 509 480 or 505	Rattensbury	Owner
688	Rat, Wm.	236	Rattensbury	Owner
688	Rat, George	421 or 501	Rattensbury	Owner
688	Rat, John	183	Huron	Owner
688	Rat, George	376	Albert	Owner

No. of	NAME	No. of Lot or part of Lot	Street	Class of Tenancy
684				
704				
705				
708				
707				
708				
710				
711				
711b				
712				
712a				
714				
645				
689a				
689b				
716				
719				
720				
723				
724				
725				
684a				
687				
687a				
687b				
687c				
687d				
687e				
687f				
687g				
687h				
687i				
687j				
687k				
687l				
687m				
687n				
687o				
687p				
687q				
687r				
687s				
687t				
687u				
687v				
687w				
687x				
687y				
687z				

ST. ANDREW'S WARD--POLLING SUB-DIVISION NO. 1.

No. on Roll.	NAME.	No. of Lot or part of Lot.	Street.	Owner or Tenant.	No. on Roll.
44	Cluff, Thomas	8			
46	Callander, Austin	7	Rattenbury	Tenant.	40b
48	Craig, Rev. W.		Rattenbury	Owner	98
49	Carter, Edward, Jr.	A		Income	80
49a	Carter, Edward, sr.	A	William	Tenant	09
52	Champion, F. C.	Part of Show Ground	William	Owner	01
54	Dowley, D. H.	222 223		Tenant	02
55	Doherty, Wm.	25 26 } 38 39 }	Rattenbury Rattenbury	Owner	04
56	Doherty, George	Part 36	Princess	Owner	07
58	Dodds, Isaac	265 268	Princess	Tenant	09
59	Denison, Wm.	23 or 494	Princess	Owner	10
60	Davis, Wm.		Rattenbury	Tenant	11
60a	Doherty, T. O.	225	Foster block	Tenant	12
61	Dickson, Chris.		Rattenbury	Tenant	13
62	Dodds, Wm.	602 605	Foster block	Owner	14
63	Foster, Horace	603 604	Maple	Owner	115
65	Floody, Edward	227	Maple	Owner	116
66	Fair, James	611 612 613 } Mill & yard }	Albert	Tenant	118
67	Folland, Henry	272	Maple	Owner	119
68	Foster, Wm.	5 or 447	Princess	Tenant	120
69	Fors, Wm.	2 or 492	Albert	Owner	132a
71	Farran, W. W.	210 211	Rattenbury	Owner	41b
73	Fear, Thomas	5 or 476 } 23 or 498 }	Rattenbury Ontario	Owner	123
45	Fowler, Samuel	8	Rattenbury	Owner	124
75	Gibbings, John	33 34 } 50 51 &c }	Rattenbury Princess	Owner	125
76	Ginn, Wm.	31 32	Gibbings sur	Owner	127
83	Gibbings, Thomas	Sub 8	Princess	Tenant	127a
78	Graham, George	18 or 457	Foster block	Owner	127b
79	Goyett, John	23 or 462 23 or 461	Albert	Owner	129
80	Gilmour, Wm.	637	Albert	Owner	130
82	Gilchrist, G. D.	9 10	Maple	Tenant	131
83a	Gilroy, James G.	61	William	Owner	132
82	Gallagher, J.	236	Gibbings sur	Owner	134
84a	Harland, John T.	18 of 252	Princess	Owner	135a
84b	Harland, Wm. S.	18 of 252	Albert	Owner	136
85	Harrington, George	269	Albert	Owner	138
86	Hant, Henry	268 269	Princess	Tenant	138a
87	Hanlon, Felix	270	Princess	Owner	139
88	Hoyson, James	6 or 445	Princess	Owner	140a
89	Hayward, R. W.	10 or 449	Princess	Owner	141
91	Hill, Hiram	21 or 460	Albert	Owner	41b
92	Henry, Simon	681	Albert	Tenant	100
95	Holloway, Thomas	2	Maple	Owner	107a
98	Hine, W. H.	6	Ontario Rattenbury	Owner	143
					144
					144a

The copy filmed here has been reproduced thanks to the generosity of:

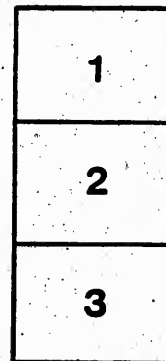

Archives of Ontario
Toronto

The images appearing here are the best quality possible considering the condition and legibility of the original copy and in keeping with the filming contract specifications.

Original copies in printed paper covers are filmed beginning with the front cover and ending on the last page with a printed or illustrated impression, or the back cover when appropriate. All other original copies are filmed beginning on the first page with a printed or illustrated impression, and ending on the last page with a printed or illustrated impression.

The last recorded frame on each microfiche shall contain the symbol \rightarrow (meaning "CONTINUED"), or the symbol ∇ (meaning "END"), whichever applies.

Maps, plates, charts, etc., may be filmed at different reduction ratios. Those too large to be entirely included in one exposure are filmed beginning in the upper left hand corner, left to right and top to bottom, as many frames as required. The following diagrams illustrate the method:



L'exemplaire filmé fut reproduit grâce à la générosité de:

Archives of Ontario
Toronto

Les images suivantes ont été reproduites avec le plus grand soin, compte tenu de la condition et de la netteté de l'exemplaire filmé, et en conformité avec les conditions du contrat de filmage.

Les exemplaires originaux dont la couverture en papier est imprimée sont filmés en commençant par le premier plat et en terminant soit par la dernière page qui comporte une empreinte d'impression ou d'illustration, soit par le second plat, selon le cas. Tous les autres exemplaires originaux sont filmés en commençant par la première page qui comporte une empreinte d'impression ou d'illustration et en terminant par la dernière page qui comporte une telle empreinte.

Un des symboles suivants apparaîtra sur la dernière image de chaque microfiche, selon le cas: le symbole \rightarrow signifie "A SUIVRE", le symbole ∇ signifie "FIN".

Les cartes, planches, tableaux, etc., peuvent être filmés à des taux de réduction différents. Lorsque le document est trop grand pour être reproduit en un seul cliché, il est filmé à partir de l'angle supérieur gauche, de gauche à droite, et de haut en bas, en prenant le nombre d'images nécessaire. Les diagrammes suivants illustrent la méthode.

ST. JOHN'S WARD - POLLING SUB-DIVISION NO. 3.

No. on Roll	NAME	No. of Lot or Part of Lot	Owner or Tenant
525	Reed, Clara	88	Mary Osborne Owner
531	Robinson, Mrs.	877	Frederick Owner
532	Rumball, Ann	24	Frederick E Tenant
543	Smith, Janet	29	King Tenant
545	Stett, Miss	47	Huron Owner
551	Sheppard, Ann	18	Mary Tenant
554	Wilson, Helen	31	Mary Owner
560	Waldron, Elisabeth	43	

Part 3 - Persons entitled to vote at Elections for the Legislative Assembly only.

NONE

VOTERS LIST-1888.

Municipality of the Town of Clontch.

ST. GEORGE'S WARD-POLLING SUB-DIVISION NO. 1

Part 1 - Persons entitled to vote at both Municipal Elections and Elections to the Legislative Assembly.

No. on Roll	NAME	No. of Lot or part of Lot.	Street.	Owner or Tenant.
562	Archer, Thomas	24	Goderich tp	Owner
563	Andrews, C. A.	24	Goderich tp	Tenant
564	Andrews, H. F.	24	Goderich tp	Tenant
565	Andrews, Jerome	416	Queen	Owner
566	Bay, George	671	Huron	Householder
567a	Beacom, Harry	377	Albert	Tenant
568	Beer, Edward	694	Rattenbury	Owner
568a	Biddlecombe, Joseph	206	Albert	Owner
569	Buchanan, Donald	383	Albert	Owner
570	Burney, Ronald	787 785 865	Eric	Tenant
570a	Brown, George	248	Princess	Owner
572	Blackall, Jas. E.	202	Rattenbury	Tenant
572a	Bauche, A. J.	609 678 674	Huron	Owner
581a	Bowers, George	420 or 495	Huron	Owner
591	Brussdon, Wm.	244	Princess	Owner
574	Corbett, Edmund	187	Huron	Owner
575	Cantelon, David	417	Queen	Tenant
576	Carling, Thos.	200	Rattenbury	Tenant
578a	Cuninghame, John	192	Huron	Owner
579	Coats, Robt.	178	Albert	Tenant
581a	Coats, Wm.	178	Albert	Tenant
579a	Cooper, Thomas	205 or 495	Huron	Ten. & Own.
580	Cooper, Homer E.	205 206	Albert	Tenant
582	Cantelon, Wm.	385	Albert	Owner
583	Cook, Arthur	388	Albert	Owner
584	Cook, Henry	388	Albert	Owner
585	Cantelon, Henry	24	Goderich tp	Owner
589	Cook, H. W.	378 } 244 }	Albert	Ten. & Own.
588	Callander, John	188 183	Princess	Ten. & Own.
594	Cole, Joshua C.	198	Huron	Owner
596	Cook, Walter	402	Rattenbury	Owner
597	Carlake, A. W.	170	Princess	Owner
598	Croll, John	519	Huron	Tenant
599	Crab, John	178	Princess	Owner
606a	Cantelon, Peter sr.	398	Albert	Tenant
632a	Copp, Joseph	775	Princess	Owner
678	Cottler, W. H.	698	North	Owner
			Eric	Owner

600
601
602
603
604
605
606
607
608
609
610
611
612
613
614
615
616
617
618
619
620
621
622
623
624
625
626
627
628
629
630
631
632
633
634
635
636
637
638
639
640
641
642
643
644
645
646
647
648
649
650
651

ST. GEORGE'S WARD--POLLING SUB-DIVISION NO. 4.

No. of Lot	NAME	No. of Lot	Street	Owner or Tenant
594	Coates, Charles	891	Queen	Owner
593	Davenport, J. D.	727	Queen	Owner
600	Dinsley, Edward	228	Albert	Owner
601	Davis, Silas	206	Albert	Tenant
602	Dickinson, David	201	Albert	Owner
603	Doherty, T. C.	885 886	Albert	Owner
605	Devine, Wm.	246	Princess	Owner
606	Eddy, Richard	979	Princess	Tenant
608	East, Wm.	243	Princess	Tenant
610	Fitzsimons, Robert	398	Rattabury	Owner
611	Fox, Robert	229 or 504	Albert	Tenant
612	Fortune, Thomas	884	Princess	Owner
618	Forrester, D. A.	408	Princess	Tenant
573	Fowler, Thos. B.	241	Goderish P	Owner
617	Gillroy, J. D.	34	Rattabury	Owner
618	Gill, Thomas	202	Rattabury	Owner
618a	Gauley, Wm.	240	Rattabury	Owner
620	Ginn, Andrew	720	Queen	Owner
622	Hendon, Thomas	879 880	Huron	Tenant
625	Hillyar, Charles, Jr.	419	Rattabury	Owner
628	Holmes, Robert	179	Rattabury	Owner
628	Holme, Edmund	196	Rattabury	Owner
630	Harland, John T.	304	Queen	Owner
630	Hayward, P.	889 890	Rattabury	Owner
631	Hamner, Joshua	308	Albert	Tenant
632	Horsely, Richard	879	Queen	Owner
633	Hart, O. A.	682	North	Tenant
634	Hale, Horatio	775	Queen	Owner
635	Inwood, Joshua O.	417 418	Rattabury	Owner
636	Johnston, John	707 708	Eric	Owner
638	Johnston, Oliver	754 746	Albert	Owner
639	Jackson, Isaac	877	Rattabury	Owner
639a	Jackson, John	225	Rattabury	Owner
640	Jackson, Fred	194	Albert	Owner
641	Johnston, George	178	Huron	Owner
642	King, J. A.	179	Albert	Tenant
642b	Kester, Edward	522 523	Huron	Tenant
643	Kilpatrick, George	181	Albert	Tenant
643a	Leslie, John	178	Queen	Tenant
644	Lanklater, John O.	892 893	Huron	Owner
646	Loach, Wm.	185	Huron	Tenant
667	Little, Wm.	678	Rattabury	Tenant
647	Martin, Wm.	428 or 508	Princess	Owner
649	Mulloy, Daniel	401	Huron	Tenant
650	Moroe, Samuel	401	Rattabury	Owner
651	Muir, Wm.	424 or 497	Albert	Owner
		197	Rattabury	Owner
		287	Albert	Owner
		2085 2048		

ST. JOHN'S WARD—POLLING SUB-DIVISION NO. 2

No. on Roll	NAME	No. of Lot or part of Lot	Street	Class of Tenancy
521	Ramball, Frank	24 25	Huron	Owner
522	Ross, Hugh	944 949	North	Tenant
523	Robson, William	22	Huron	Tenant
524	Ramball, Owen	845	Mary	Owner
525	Samford, Richard	21	Huron	Owner
527	Sattentary, James	1	Godwin	Owner
529	Leahy, George	918 927	Erskine	Owner
530	Leahy, George	877	Osborne	Tenant
531	Leahy, George	807	Huron	Tenant
537	Leahy, George	22	Leahy	Owner
539	Ramball, Albert	18 14	Isaac	Owner
539	Smith, Peter	3 8 4 5 6	King	Owner
539	Sharp, Henry	822 823	Mary	Owner
540	Sheena, Robert	92 93	Joseph	Owner
541	Sheena, Robert	83 84	Wallington	Owner
542	Scott, Jas.	849 850	Mary	Owner
542	Smith, William	7	Frederick D.	Owner
545	Smith, Jim	47	King	Owner
492	Sheppard, William	40	Huron	Tenant
547	Taylor, Jacob	4	Joseph F.	Tenant
548	Taylor, James	4	Joseph F.	Owner
549	Taylor, Malcolm	938	Osborne	Owner
549	Watson, Thomas	16	Huron	Tenant
550	Wilson, Samuel	18	Huron	Tenant
555	Wilson, Peter	971 972	North	Owner
556	Walker, Jas. E.	818	Huron	Owner
558	Woolverton, Walter	18 14	Isaac	Tenant
414	Waginton, Thomas	25	Frederick O.	Owner
438	Walsh, David	8 4	Isaac D.	Owner

Part 2—Persons entitled to vote at Municipal Elections only.

884	Wong, Ah	69	Wallington	Owner
406	Yoon, Elizabeth	935	Erskine	Owner
415	Yoon, Elizabeth	26	Frederick O.	Owner
423	Yoon, Elizabeth	7	Fulton K.	Owner
446	Yoon, Elizabeth	22	Mary	Owner
464	Graham, Martha A.	23	Orange	Owner
480	Hodges, James	875 883	North	Owner
449	Hodges, James	23	Huron	Owner
494	Hodges, James	875 883	North	Owner
558a	Hodges, James	591	North	Owner
459a	Hodges, James	18 19 20	Isaac O.	Owner

No. on Roll	NAME
525	Robson
531	Robson
532	Robson
543	Robson
545	Robson
551	Robson
554	Robson
555	Robson

Part 2—P

ST. JOHN'S WARD - POLLING SUB-DIVISION NO. 2.

No. of Poll.	Name of Poller	No. of Lot or part of Lot.	Name of Poller	Class of Poller
476	J. P. [Name]	915	[Name]	Owner
476	[Name]	916	[Name]	Owner
476	[Name]	16 17	[Name]	Owner
476	[Name]	8 of 15	[Name]	Owner
480	[Name]	16	[Name]	Owner
481	[Name]	982	[Name]	Owner
481	[Name]	16 17	[Name]	Owner
481	[Name]	5	[Name]	Owner
481	[Name]	966 969	[Name]	Owner
481	[Name]	48	[Name]	Owner
481	[Name]	981 928	[Name]	Owner
481	[Name]	68 63	[Name]	Owner
483	[Name]	28	[Name]	Owner
484	[Name]	85	[Name]	Owner
485	[Name]	69	[Name]	Owner
485	Macpherson, D. F.	75 76 77	[Name]	Owner
485	[Name]	90	[Name]	Owner
485	[Name]	16 17	[Name]	Owner
485	[Name]	28	[Name]	Owner
485	[Name]	40	[Name]	Owner
485	[Name]	89 41 42	[Name]	Owner
485	[Name]	56 57	[Name]	Owner
485	[Name]	87	[Name]	Owner
485	Miller, John J.	884 892	[Name]	Owner
485	[Name]	12 18	[Name]	Owner
485	[Name]	810 811	[Name]	Owner
485	[Name]	20	[Name]	Owner
485	[Name]	96 97 98	[Name]	Owner
485	[Name]	79 80 78	[Name]	Owner
485	[Name]	78 80 78	[Name]	Owner
485	[Name]	8 9 10 11	[Name]	Owner
485	[Name]	7 8	[Name]	Owner
485	[Name]	17	[Name]	Owner
485	[Name]	94	[Name]	Owner
485	[Name]	1	[Name]	Owner
485	[Name]	5 6	[Name]	Owner
485	[Name]	7 8	[Name]	Owner
485	[Name]	20	[Name]	Owner
485	[Name]	944	[Name]	Owner
485	[Name]	32	[Name]	Owner
485	[Name]	0	[Name]	Owner
485	[Name]	19	[Name]	Owner
485	[Name]	28	[Name]	Owner
485	[Name]	60	[Name]	Owner
485	[Name]	36	[Name]	Owner
485	[Name]	50	[Name]	Owner
485	[Name]	20	[Name]	Owner
485	[Name]	20	[Name]	Owner

VOTERS LIST-1885.

Municipality of the Town of Clinton.

ST. JAMES' WARD-POLLING SUB-DIVISION NO. 2.

Part 1—Persons entitled to vote at both Municipal Elections and Elections to the Legislative Assembly.

No. of Roll	NAME	No. of Lots or part of Lot	Street	Owner or Tenant
181	Allness, Joseph	108 104 105 106	Victoria ter.	Owner
183	Appleton, Robt.	8 4	Ontario	Owner
185	Baxter, Thomas	54	Mathia	Owner
186	Beasley, Richard	294	Victoria	Owner
187	Biggart, Robt.	297 326	Gutter	Owner
188	Biggins, James	315	James	Owner
189	Berge, David	298	Victoria	Owner
190	Bono, Charles	92	Walker	Owner
191	Brown, B. S.	167	Ontario	Tenant
192	Carter, Edward sr.	105 106	Victoria	Owner
193	Chidley, Joseph	298	Victoria	Owner
194	Cantelon, Arthur	316	James	Owner
195	Campbell, Angus	315 } 302 }	James } Victoria }	Owner } Owner }
196	Cotton, John	310	James	Tenant
197	Couch, Angus	2 3	Ontario	Owner
198	Carline, Chas.	6 and 7 of 2	Victoria	Tenant
198a	Combs, J. H.	7 of 1	Victoria	Owner
199	Cudmore, Wm.	304	Victoria	Tenant
200	Campbell, John H.	104	Victoria	Tenant
201	Charlesworth, Wm.	1219 1220	Victoria	Tenant
202	Croft, Samuel	2 } 31 }	Victoria } James }	Tenant } Tenant }
203	Cook, Samuel	33 34	James	Owner
204	Cooper, Wm.	65 } 68 }	Bond } King }	Owner } Owner }
207	Campbell, Robt.	347	James	Owner
207a	Corbett, Edmund	350	James	Owner
202	Carter, Samson	41 } 52 }	James } Walker }	Owner } Owner }
523	Colwell, Joseph	322 } 325 }	James } King }	Owner } Owner }
201a	Cook, James	295	Victoria	Owner
201a	Dodsworth, Anthony	1219 1220	Victoria	Owner
209	Diehl, Geo. sr.	295	Victoria	Owner
210	Dennison, Alfred	321	James	Owner
211	Dayment, John	42	Tuckersmith	Tenant
212	Downs, Robt.	114 } 140 }	High } Townsend }	Owner } Tenant }
214	Dempsey, John	116	High	Owner

No. on Roll.

215

219

220

221

222

223

224

225

226

227

228

229

231

232

234

235

237

238a

238a

238a

239

241

242

243

244

245

249

250

253

258

258

261

265

264

265

267

268

269

270

271

273

274

274a

ST. JOHN'S WARD - POLLING SUB-DIVISION NO. 2

No. on Roll	Name	No. of Lot or Lots	Street	Owner or Tenant	No. on Roll
396a	Davenport, D.	47	King	Tenant	
400a	Dishon, Chris.	1 and 3 of 16	Huron	Tenant	475
422a	Dobson, Anthony	1 and 2	Isaac D	Owner	476
423a	Dove, Geo.	19	Huron	Owner	476a
424a	Davidson, John	837	Mary	Owner	476b
425a	Davis, Geo. Jr.	7 8	Isaac B	Tenant	476c
426a	Dawson, Thos.	81 82	Wellington	Tenant	476d
427a	Davis, Sylvester	8 of 16	Isaac	Tenant	476e
428a	Davis, O. B.	55	Mary	Tenant	501
429a	Davis, H. A.	14 15 18	Fulton B	Owner	477
430a	Dobson, Dav.	833 834	Mary	Owner	479
431a	Dubin, Dav.	5	Fulton G	Owner	481
432a	Dubin, Dav.	831 832	Mary	Tenant	483
433a	Elliott, J. O.	1 and 2 of 15	Huron	Owner	484
437	Fischer, Moses	47	King	Tenant	485
438a	Farrar, W. W.	8 4	Isaac D	Tenant	488
438b	Faulstich, Robt.	75 76 77	Wellington	Owner	490
439	Fisher, Wellington	16	Huron	Tenant	489
440	Friendship, Thos.	947	North	Tenant	491
441	Fisher, Ira	D	Fulton E	Owner	492
442a	Forrester, D. A.	9 11	Fulton A	Owner	493
444	Faulstich, Sam. Jr.	Park lot	H K M St	Tenant	493
445	Fisher, Nelson	48	King	Tenant	495
448	Gauley, Wm.	48	Mary	Householder	496
450	Grigg, Wm.	23	Huron	Tenant	497
451	Garrell, Alex.	1	King A	Owner	498
419	Graham, Dav.	91	Joseph	Owner	507
455a	Gordon, Geo.	53 54	Mary	Owner	499
455b	Hilyar, Chas. sr.	16	Huron	Owner	499a
456	Harriott, Robt.	842 843 844	Mary	Owner	499b
458	Heywood, Rich.	10 12	King A	Tenant	501a
460	Hove, Jas.	14 15 16	Fulton B	Owner	502
461	Halstead, John	90	Joseph	Tenant	503
462	Hearn, Jas.	962	North	Tenant	504
464	Hanley, Geo.	11 12 13	Isaac B	Owner	504a
465	Hackett, Edward	30 31	Frederick C	Owner	505
465a	Holmes, Robt.	8	Frederick C	Tenant	427a
465b	Holmes, Edmund	8 of 15	Isaac	Tenant	506
466	Hillaby, Mr.	4 and 6 of 16	Isaac	Owner	511
469a	Hale, H.	41 60	Mary	Householder	512
469b	Hill, J. W.	809	Huron	Owner	407a
488c	Hovey, Chas. E.	85	Mary	Owner	514
470	Jones, Robt.	75 76 77	Wellington	Owner	515
471	Jones, Frank	48	Mary	Tenant	516
472	Johnston, Thos.	48	Mary	Owner	517
473	Jordan, Alex.	31	Mary	Owner	519
474	Jones, Wm.	1	Goderich Pp	Owner	520
		18	Fulton B	Owner	

ST. JAMES WARD - POLLING SUB-DIVISION NO. 2

No. on Roll.	NAME	No. of Lot or part of Lot.	Street	Owner or Tenant.
873	Walker, Thos. A.	1221	Victoria	Owner
874	Wilson, George	350 356	James	Tenant
875	Whentley, Alice	350 356	James	Owner
876	Whitcomb, Joseph	8 9 10 11	Victoria	Owner
877	John Wilson, Thomas	125	High	Tenant
878	Young, James	300	Townsend	Owner
879	Young, Wm. J.	320	Victoria	Tenant

Part 2 - Persons entitled to vote at Municipal Elections only.

306	Orich, Ann	162	Ontario	Owner
305	Carter, Mrs.	158	Ontario	Owner
300	Cook, Mrs. Robt.	370	Victoria	Owner
216	Duncan, Martha	181	Townsend	Owner
240	Goodrich, Hannah	345	High	Owner
266	Kwinn, H. A.	1226 1227 1229	James	Owner
		1230 1231 1233	Kirk	Owner
283	Shibley, Harriet	157	High	Owner
286	Larmour, Min	164	Ontario	Owner
291	Monaghan, Mary	2 of 14	Townsend	Tenant
296	McLaren, Jessie	22 23	Victoria	Tenant
		298 299	James	Owner
301	McMullen, Mrs.	41	Victoria	Owner
305	Newmarch, Hannah	52	James	Tenant
320	Rance, Harriet	1223 1238	Matilda	Tenant
355	Taylor, Jennie	371	Victoria	Owner
370	Ward, Emma	132 133	Victoria	Owner
		109	Townsend	Owner
			Kirk	Tenant

Part 3 - Persons entitled to vote at Elections for the Legislative Assembly only.

NONE.

Roll.
381
382
383
385
386
387
390
391
392
393
394
395
396
407
478
397
398
400
401
402
408
404
405
407
409
410
411
412
413
416
417
417
418
420
457
486
504
504

ST. JAMES WARD—POLLING SUB-DIVISION NO. 2.

No. on Roll.	NAME.	No. of Lot or part of Lot.	Street.	Owner or Tenant.
215	Dempsey, Wm.	117 }	High	Owner
219	Ellis, Robby	188 }	Townsend	Owner
220	Ewings, Joseph	526	King	Tenant
221	Fisher, John	85 86 37	James	Owner
222	Fremlin, Henry	826	King	Owner
223	Folland, John	862 863	James	Tenant
224	Folland, Fred	819	James	Tenant
225	Fair, Thomas	319	James	Owner
226	Fowler, Frank	1	Victoria	Owner
227	Fowler, Samuel	166	Ontario	Tenant
228	Fisher, A. S.	166	Ontario	Owner
229	Foster, Richard	119 120	High	Owner
231	Foster, Adam	299	Victoria	Tenant
233	Finch, Emmanuel	1	Victoria N S	Owner
234	Freeman, George	662 663	Gordon	Owner
235	Foster, John	64 67	Bond	Tenant
237	Fitzsimons, Thomas	98	Victoria ter.	Tenant
238a	Felt, James	68	Bond	Householder
238	Ferris, Robt.	836	James	Owner
234a	Graham, Geo.	161	Ontario	Owner
239	Grimes, John	64 67	Bond	Owner
241	Glasgow, Geo.	811 812	James	Tenant
242	Gaughin, Phillip	123	High	Owner
243	Gardner, David	307	Victoria	Tenant
244	Glew, Nelson	1222	Victoria	Tenant
245	Gordon, George	42 }	James	Owner
245	Grigg, William	51 }	Matilda	Owner
249	Hawkins, Wm	659	Gordon	Owner
250	Hull, Enos	3 and 4 of 14	Victoria	Owner
253	Herman, Edward	345	James	Owner
258	Hayward, Alfred	320 321	James	Owner
261	Hovey, Chas. E.	80 }	James	Tenant
265	Higgins, Wm	8 }	Victoria	Tenant
264	Irving, John	89 90	Walker	Tenant
265	Irwin, Richard	141	Townsend	Owner
267	Jackson, Wm.	108	Victoria	Owner
268	Jackson, Thos. Jr.	330 331, etc.	Matilda	Owner
269	Jackson, Thos.	Port 42	Tuckersmith	Owner
270	Joiner, Henry	Sub 1 of 1	Victoria	Owner
271	Joeling, Henry	Sub 2 of 1	Victoria	Tenant
272	Joeling, John	118	High	Owner
274	Johnston, John	Sub 2 of 1	Victoria	Owner
274a	Johnston, Thos.	43 44 45, etc.	James	Owner
		66 }	Matilda	Tenant
		40 }	James	Owner
		55 56 57 58 59	Matilda	Owner
		164	Ontario	Owner
		108	Victoria	Owner

VOTERS' LIST-1885.

Municipality of the Town of Clinton.

ST. JOHN'S WARD-POLLING DIVISION NO. 3.

Part 1—Persons entitled to vote at both Municipal Elections and Elections to the Legislative Assembly.

No. on Roll.	NAME	No. of Lot or part of Lot.	Street.	Owner or Tenant.
381	Anderson, Jas.	47	King	Tenant
382	Alexander, Wm.	6	Fulton E	Owner
383	Andrews, Hizekiah	32 33	Mary	Owner
385	Bowers, Geo.	30	Huron	Owner
386	Blacker, Thos.	953	North	Owner
387	Brown, Robt.	956	Erie	Owner
390	Brown, Thos. J.	825	Mary	Owner
391	Buntley, Geo.	847 848	Mary	Owner
392	Biddlecomb, Jas.	B	Huron	Owner
393	Brown, Geo.	878	Erie	Owner
394	Burn, John	27 28	Frederick C	Owner
395	Bundy, Jas.	16	Huron	Tenant
396	Basche, A. J.	808	Huron	Owner
407	Bell, John	41	Mary	Owner
478	Balley, Andrew	966 969	North	Owner
397	Cooper, Wm.	1 2 3 4	Fulton C	Owner
398	Cooper, W. H.	18	Huron	Owner
400	Copp, Sam.	19 20	Fulton B	Owner
401	Cook, Geo.	89	James	Owner
402	Cottle, Thos.	2 3	Joseph F.	Owner
403	Cottle, Geo.	35	Orange	Owner
404	Carter, Geo.	954	North	Tenant
405	Carter, Geo. Jr.	954	North	Owner
407	Crawford, Hugh	C	Mary	Tenant
409	Cole, Hy.	823 824	Mary	Owner
410	Calbeck, John	86 87 88	Wellington	Owner
411	Cantelous, Peter	34	Mary	Owner
412	Cole, Peter	33	Frederick C	Owner
413	Cook, Jos.	25	Frederick C	Tenant
414	Cook, Jos.	78	Isaac	Owner
415	Chidley, Jos.	70 71 72	Wellington	Owner
417	Corbett, Edward	54 53	Mary	Occupant
418	Corbett, Fred E.	54 53	Mary	Occupant
420	Care, Wm.	16	Huron	Tenant
457	Carter, Samson	10 12	King A	Owner
458	Cox, Robt.	59	Mary	Owner
459	Cox, Wm.	59	Mary	Owner
504	Combs, Jas. B.	1	Godrich P	Owner
534	Colclough, Wm.	807	Huron	Owner

ST. JAMES' WARD—POLLING SUB-DIVISION NO. 2.

No. on Roll.	NAME.	No. of Lots.	Street.	Owner or Tenant.	
276a	Joslin, John	317	James	Owner	
279	Johnston, Angela	324	James	Owner	
275	Kearney, Elizabeth	292	Victoria	Owner	27
278	Kalser, Bright	317	James	Tenant	27a
230	Kerr, James	9	Victoria	Owner	29
231	Kinman, Isaac	137	Ontario	Tenant	30
		164	Townsend		
233	Kelly, Michael	1215 1216 etc.	Victoria	Owner	30a
234	Kitt, William	1224 1228	Victoria	Owner	31
235		308	James		31
235	Keane, James	207	Victoria	Tenant	33
1964	Kennedy, Archy	310	Townsend	Owner	35
		363	Victoria		35
287	Mooney, John	361	James	Owner	36
		191	High		37
288	Matheson, Neil	184	Townsend	Owner	38
		126 137	High	Owner	38
289	Mason, Wm.	805	Victoria	Owner	39
290	Meatier, D.R.		Victoria	Owner	40
292	Monaghan, Thos.	12 13 14	Victoria N.S.	Owner	41
300	Mahane, Wm.	42	Tuckersmith	Owner	42
294	McLennan, R.	293 294	Victoria	Owner	43
295	McDonald, Archy	1239	Victoria	Owner	44
296	McKeane, Thos.	364	James	Tenant	45
		42	Tuckersmith		46
304	McQuigg, Duncun	5 4	Victoria	Tenant	47
305	McGarra, John	163	Ontario	Owner	47a
		30	James		48
254	McQueen, John	8	Victoria	Owner	48a
307	Powell, John	309	James	Owner	50
308	Plumsted, Henry	165	Ontario	Owner	50a
309	Plumsted, Wm.	146	Townsend	Owner	50b
310	Page, Patrick	104	Victoria	Owner	51
311	Pickett, John	6 7 8	Victoria	Owner	52
313	Pike, Samuel	344	Marial	Owner	53
314	Parris, Gordon	107 108	Victoria ter.	Owner	55
315	Pay, George	123	High	Owner	57
316	Pattison, A.O.		R R Ground	Homeholder	58
318	Peter, David	291	Victoria	Owner	191a
259a	Pollack, John	311 312	James	Owner	213
317	Robb, Peter	291	Victoria	Tenant	259
319	Robertson, John	297	Victoria	Tenant	275a
320	Raid, Robt.	317	James	Tenant	360
321	Rider, Joseph	322	James	Tenant	361
		325	King		363
323	Rattenbury, Joseph	1 of 14	Victoria	Tenant	364
324	Rattenbury, James	1 of 14	Victoria	Owner	366
324	Rattenbury, Wm.	7	William	Owner	367
325	Reeve, Charles	153	Ontario	Tenant	371
					372

ST. JAMES WARD—POLLING SUB-DIVISION NO. 2.

Owner or Tenant	No. on Bill	NAME	No. of Lot or part of Lot	Street	Owner or Tenant
Owner	27	Ross, John	115	High	Owner
Tenant	27a	Ross, Donald	115	High	Tenant
Owner	29	Bulledge, Andrew	4 and 5 of 1	Victoria	Owner
Tenant	30	Ransford, Henry	42	Tuckersmith	Owner
Owner	30a	Racey, Robt. M.	351 352	Tuckersmith	Tenant
Owner	334	Robertson, David	294	Matilda	Owner
Tenant	331	Scott, Hugh	292	Victoria	Owner
Owner	338	Sage, George	294	Victoria	Tenant
Owner	335	Sheppard, James	189	Townsend	Owner
Owner	336	Sheppard, James L.	1239	East	Owner
Owner	337	Smith, Henry	303	Victoria	Owner
Owner	338	Smith, Fred.	304	Victoria	Tenant
Owner	339	Smith, Wm. G.	313	James	Owner
Owner	340	Sparling, Wm.	1225	Victoria	Owner
Owner	341	Seward, Thomas	369	Victoria	Tenant
Owner	342	Street, Hy	10 11	Victoria	Owner
Owner	343	Swallow, Geo.	20 21	James	Owner
Owner	344	Stewart Henry	353 354 &	Gordon	Owner
Tenant	345	Spooner, Thos.	681	Gordon	Owner
Tenant	346	Slowman, Wm.	76 77 91	Walker	Owner
Owner	347	Stavoly, James	84 85 86	Walker	Owner
Owner	347a	Stanbury, Thomas	858	James	Income
Owner	348	Stewart, Alex.		James	Tenant
Owner	248a	Stephenson, John	1222	Victoria	Income
Owner	306	Simpson, Thos.	1223 1233	Victoria	Owner
Owner	350a	Twitchell, James	3 of 1	Victoria	Owner
Owner	350b	Tipling, Thos.	2	Ontario	Owner
Owner	351	Townsend, Joseph	4 5	Ontario	Tenant
Owner	352	Thomson, John	161	Ontario	Tenant
Owner	356	Tedford, George	150	Townsend	Tenant
Owner	357	Tarnbull, James	102	Victoria	Owner
Homeholder	358	Thornton, W.	365 366	Victoria	Owner
Owner	191a	Worthington, A.	61	Matilda	Owner
Owner	218	Weir, Wm.	167	Ontario	Owner
Tenant	259	Warrick, Thos.	140	Townsend	Owner
Tenant	275a	Walker, James S.	89 90	Walker	Owner
Tenant	360	Wilkie, J.T.	292	Victoria	Owner
Tenant	361	Walker, Henry	3 and 4 of 14	Victoria	Tenant
Tenant	363	Wise, Edward	156	Ontario	Owner
Tenant	364	Whitely, W. T.	69	Bond	Owner
Owner	366	Werry, James	108	Victoria	Tenant
Owner	367	Williams, John	107	Victoria	Owner
Tenant	371	Walker, Robt.	801	Victoria	Owner
	372	Wheatley, Joseph	109	Kirk	Tenant
			367	Victoria	Tenant

