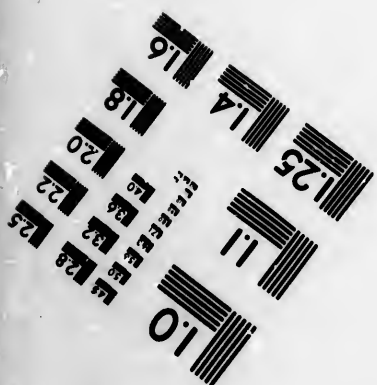




**IMAGE EVALUATION  
TEST TARGET (MT-3)**



**Photographic  
Sciences  
Corporation**

23 WEST MAIN STREET  
WEBSTER, N.Y. 14580  
(716) 872-4503

**CIHM/ICMH  
Microfiche  
Series.**

**CIHM/ICMH  
Collection de  
microfiches.**



**Canadian Institute for Historical Microreproductions / Institut canadien de microreproductions historiques**

**© 1985**

Technical and Bibliographic Notes/Notes techniques et bibliographiques

The Institute has attempted to obtain the best original copy available for filming. Features of this copy which may be bibliographically unique, which may alter any of the images in the reproduction, or which may significantly change the usual method of filming, are checked below.

L'Institut a microfilmé le meilleur exemplaire qu'il lui a été possible de se procurer. Les détails de cet exemplaire qui sont peut-être uniques du point de vue bibliographique, qui peuvent modifier une image reproduite, ou qui peuvent exiger une modification dans la méthode normale de filmage sont indiqués ci-dessous.

- Coloured covers/  
Couverture de couleur
- Covers damaged/  
Couverture endommagée
- Covers restored and/or laminated/  
Couverture restaurée et/ou pelliculée
- Cover title missing/  
Le titre de couverture manque
- Coloured maps/  
Cartes géographiques en couleur
- Coloured ink (i.e. other than blue or black)/  
Encre de couleur (i.e. autre que bleue ou noire)
- Coloured plates and/or illustrations/  
Planches et/ou illustrations en couleur
- Bound with other material/  
Relié avec d'autres documents
- Tight binding may cause shadows or distortion along interior margin/  
La reliure serrée peut causer de l'ombre ou de la distorsion le long de la marge intérieure
- Blank leaves added during restoration may appear within the text. Whenever possible, these have been omitted from filming/  
Il se peut que certaines pages blanches ajoutées lors d'une restauration apparaissent dans le texte, mais, lorsque cela était possible, ces pages n'ont pas été filmées.
- Additional comments:/  
Commentaires supplémentaires:

- Coloured pages/  
Pages de couleur
- Pages damaged/  
Pages endommagées
- Pages restored and/or laminated/  
Pages restaurées et/ou pelliculées
- Pages discoloured, stained or foxed/  
Pages décolorées, tachetées ou piquées
- Pages detached/  
Pages détachées
- Showthrough/  
Transparence
- Quality of print varies/  
Qualité inégale de l'impression
- Includes supplementary material/  
Comprend du matériel supplémentaire
- Only edition available/  
Seule édition disponible
- Pages wholly or partially obscured by errata slips, tissues, etc., have been refilmed to ensure the best possible image/  
Les pages totalement ou partiellement obscurcies par un feuillet d'errata, une pelure, etc., ont été filmées à nouveau de façon à obtenir la meilleure image possible.

This item is filmed at the reduction ratio checked below/  
Ce document est filmé au taux de réduction indiqué ci-dessous.

10X	14X	18X	22X	26X	30X
<input type="checkbox"/>	<input type="checkbox"/>	<input type="checkbox"/>	<input checked="" type="checkbox"/>	<input type="checkbox"/>	<input type="checkbox"/>
12X	16X	20X	24X	28X	32X

The copy filmed here has been reproduced thanks to the generosity of:


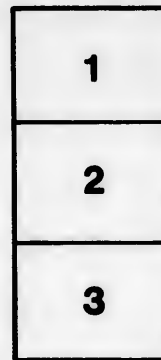

University of Saskatchewan  
Saskatoon

The images appearing here are the best quality possible considering the condition and legibility of the original copy and in keeping with the filming contract specifications.

Original copies in printed paper covers are filmed beginning with the front cover and ending on the last page with a printed or illustrated impression, or the back cover when appropriate. All other original copies are filmed beginning on the first page with a printed or illustrated impression, and ending on the last page with a printed or illustrated impression.

The last recorded frame on each microfiche shall contain the symbol  $\rightarrow$  (meaning "CONTINUED"), or the symbol  $\nabla$  (meaning "END"), whichever applies.

Maps, plates, charts, etc., may be filmed at different reduction ratios. Those too large to be entirely included in one exposure are filmed beginning in the upper left hand corner, left to right and top to bottom, as many frames as required. The following diagrams illustrate the method:



L'exemplaire filmé fut reproduit grâce à la générosité de:

University of Saskatchewan  
Saskatoon

Les images suivantes ont été reproduites avec le plus grand soin, compte tenu de la condition et de la netteté de l'exemplaire filmé, et en conformité avec les conditions du contrat de filmage.

Les exemplaires originaux dont la couverture en papier est imprimée sont filmés en commençant par le premier plat et en terminant soit par la dernière page qui comporte une empreinte d'impression ou d'illustration, soit par le second plat, selon le cas. Tous les autres exemplaires originaux sont filmés en commençant par la première page qui comporte une empreinte d'impression ou d'illustration et en terminant par la dernière page qui comporte une telle empreinte.

Un des symboles suivants apparaîtra sur la dernière image de chaque microfiche, selon le cas: le symbole  $\rightarrow$  signifie "A SUIVRE", le symbole  $\nabla$  signifie "FIN".

Les cartes, planches, tableaux, etc., peuvent être filmés à des taux de réduction différents. Lorsque le document est trop grand pour être reproduit en un seul cliché, il est filmé à partir de l'angle supérieur gauche, de gauche à droite, et de haut en bas, en prenant le nombre d'images nécessaire. Les diagrammes suivants illustrent la méthode.

ails  
du  
odifier  
une  
mage

rrata  
to

pelure,  
n à



32X

~~THE~~

N  
ALL

[BEING THE LA  
OF TH

Containing  
mercial  
derived

∴ A P

*Containing  
lages a  
the*

Print

For sale at the B

THE

# Newfoundland

# ALMANAC

For the Year of Our Lord

1889:

[BEING THE LATTER PART OF THE FIFTY-SECOND AND THE BEGINNING OF THE FIFTY-THIRD YEAR OF THE REIGN OF HER PRESENT MAJESTY QUEEN VICTORIA.]

Containing Astronomical, Statistical, Commercial, Local and General Information derived from the most authentic sources.

—ALSO—

∴ A Post Office Directory ∴

FOR NEWFOUNDLAND,

*Containing an Alphabetical List of the Towns, Villages and Settlements in the Colony, with the Post Towns and Way Offices.*

Printed and published by the Proprietor,

**W. J. HERDER.**

For sale at the Book-Stores and at the Office of Publication, Gregory's Lane, St. John's, Newfoundland.

ST. JOHN'S, NEWFOUNDLAND:  
Evening Telegram print,  
1889.

Newfoundland  
ALMANAC

1889

Containing Astronomical, Statistical, Com-  
mercial, Local and General Information  
derived from the most authentic sources.

.. A Post Office Directory ..

FOR NEWFOUNDLAND

THE

PRINTERS

Printed and Published by

W. J. BARKER

ADVERTISEMENTS  
Advertisements.

Appendix.....

BANKS—Union Bank  
Commonwealth  
Savings

Barristers and Attorneys  
Block House, Signal  
Board of Works  
Boards of Road Commissioners  
Board of Examiners  
Board of Trade and  
Board of Health..

CALENDAR PAGES

John's every day  
time, hourly variations  
and afternoon),

Colony of Newfoundland  
Colonial Secretary

Commissioners of  
Commissioners of

Commissioners of  
Colonial and Controlling

Chamber of Commerce  
Constabulary.....

Consuls.....

Calendar.....

Central District Commissioners  
Clerks of the Peace

Carboniferous Grammar  
Difference of Time

with St. John's..

District Surgeons..

ECCLESIASTICAL DIRECTORY

Church of England

Roman Catholic

Roman Catholic

Roman Catholic

Methodist Church

Methodist Church

Methodist Church

Presbyterian Church

Congregational Church

Reformed Church

Educational Institutions  
tion Boards.....

Eclipses, 1889.....

## TABLE OF CONTENTS.

ADVERTISEMENTS.....	I—XVI
Advertisements.....	113—114
Appendix.....	112
BANKS—Union Bank of Newfoundland.....	35
Commercial Bank of Newfoundland.....	35
Savings' Bank and Branches.....	35
Barristers and Attorneys—Supreme Court.....	85
Barristers and Attorneys—Northern District.....	85
Block House, Signal Hill.....	111
Board of Works Department.....	26
Boards of Road Commissioners (Outports).....	28—35
Board of Examiners for granting certificates to Seamen.....	108
Board of Trade Examinations.....	109
Board of Health.....	105
CALENDAR PAGES—Moon's phases, Sun's rising and setting at St. John's every day in the year, Sun's declination, Equation of time, hourly variation, high water at St. John's (every morning, and afternoon), memoranda, &c.....	9—20
Colony of Newfoundland.....	22
Colonial Secretary's Office.....	23
Commissioners of Wrecked Property.....	104
Commissioners of Pilots.....	90
Commissioners of Affidavits, &c., in Supreme Court.....	86
Church of England Academy.....	91
Colonial and Continental Church Society.....	92
Chamber of Commerce (St. John's).....	104
Constabulary.....	88
Consuls.....	104
Calendar.....	8
Central District Court.....	86
Clerks of the Peace.....	88
Carbonear Grammar School.....	98
Difference of Time at various places on the Globe, as compared with St. John's.....	8
District Surgeons.....	27
ECCLESIASTICAL DEPARTMENT, &c.—	
Church of England.....	98
Roman Catholic Church.....	100
Roman Catholic Church, Harbor Grace.....	101
Roman Catholic Church, St. George's.....	101
Methodist Church, St. John's district.....	102
Methodist Church, Carbonear district.....	102
Methodist Church, Burin district.....	103
Methodist Church, Bonavista district.....	102
Presbyterian Church.....	103
Congregational Church.....	103
Reformed Church of England.....	103
Educational Institutions—Protestant and Roman Catholic Education Boards.....	92—98
Eclipses, 1889.....	5



Executive Council.....	22
Fog Signals.....	44
Fixed and Movable Festivals, Anniversaries, &c.....	8
Financial Secretary's Office.....	24
Geological Department.....	104
General Protestant Academy.....	98
House of Assembly.....	22
Harbor Master and Harbor Dues.....	109
Hospital.....	27
Harbor Grace Grammar School.....	98
Inspectors of Weights and Measures.....	105
Justices of the Peace.....	87
Judicial Department, comprising lists of Barristers and Attorneys of the Supreme Court, Stipendiary Magistrates, &c.....	85-88
Legislative Council.....	22
Lighthouses, beacons, &c.....	36-48
Lunatic Asylum.....	27
Light dues.....	44
Latitude and longitude of places on the coast of Newfoundland..	6
Municipal Council, St. John's.....	27
Newfoundland Methodist College.....	95
Notaries Public.....	86
Newspapers published in the colony.....	89
<b>POST OFFICE DEPARTMENT.....</b>	<b>48</b>
Parcel Post.....	54
Postal routes.....	52
Post-offices.....	48
Post-office directory.....	61-84
Way-offices.....	49-52
Inland postage.....	54
Money orders.....	56-41
Rates of postage.....	53
Registration.....	56
Poor Commissioner.....	24
Public officers (department).....	23
Public Institutions.....	27
Poor house.....	27
Penitentiary.....	27
Queen's Printer.....	89
<b>REVENUE DEPARTMENT.....</b>	<b>24</b>
Board of Revenue.....	24
Revenue establishment.....	24
Outport sub-collectors.....	24
Preventive officers.....	24
Customs' department.....	24
Treasury department.....	25
Road Commissioners.....	28-35
Rates of Pilotage and Towage.....	90
Royal Family of Great Britain.....	21
Surveyor General's Department.....	25
Deputy Surveyors.....	25
Surveyors under Agricultural Act, 1888.....	25
Superintendent of Mercantile Marine.....	25
St. Bonaventure's College.....	94
Stipendiary Magistrates.....	87
Tariff.....	105-108
Vice-Admiralty Court.....	86
Weather table.....	7

IN the Y  
Moon.

I.—A T

Begins on th  
Longitude

II.—A F  
Greenwich.

The first cont  
of the Mo

The last cont  
At Greenwich

III.—An  
wich.

Begins on the  
in Longitu

IV.—A P  
Greenwich.

The first conta  
of the Mo

The last conta  
At Greenwich,

V.—A Tot  
Greenwich.

Begins on the  
Greenwich,

## ECLIPSES FOR YEAR 1889.

IN the Year 1889 there will be three Eclipses of the Sun and two of the Moon.

*I.—A Total Eclipse of the SUN, January 1, 1889, invisible at Greenwich.*

Begins on the Earth generally, Jan. 1, 7h, 3m, 6, Mean Time at Greenwich, in Longitude  $179^{\circ} 52'$  W. of Greenwich, and Latitude  $31^{\circ} 35'$  N.

*II.—A Partial Eclipse of the MOON, January 16, 1889, partly visible at Greenwich.*

The first contact with the Shadow occurs at  $134^{\circ}$  from the Northernmost point of the Moon's limb towards the East.

The last contact at  $123^{\circ}$  towards the West; in each case, for *direct* image.

At Greenwich the Moon will set at 20h, 10m.

*III.—An Annular Eclipse of the SUN, June 27, 1889, invisible at Greenwich.*

Begins on the Earth generally, June 27, 18h, 6m, 1, Mean Time at Greenwich, in Longitude  $8^{\circ} 48'$  E. of Greenwich, and Latitude  $21^{\circ} 16'$  S.

*IV.—A Partial Eclipse of the MOON, July 12, 1889, partly visible at Greenwich.*

The first contact with the Shadow occurs at  $39^{\circ}$  from the Northernmost point of the Moon's limb towards the East.

The last contact at  $45^{\circ}$  towards the West; in each case, for *direct* image.

At Greenwich, the Moon will rise at 8h 14m.

*V.—A Total Eclipse of the SUN, Decembaer 21-22, 1889, invisible at Greenwich.*

Begins on the Earth generally, December 21, 22h 16m, 8, Mean Time at Greenwich, in Longitude  $59^{\circ} 29'$  W. of Greenwich, and Latitude  $11^{\circ} 20'$  N.

## Latitude and Longitude of Places on the Coast of Newfoundland.

NAME OF PLACE.	LAT. N.			LON. W.		
	°	'	''	°	'	''
Cape Ray.....	47	37	8	59	17	2
Cape St. George.....	48	28	54	59	14	28
Cowhead.....	49	55	12	57	51	16
Point Riche.....	50	41	30	57	24	0
Point Ferolle.....	51	1	9	57	5	47
Cape Norman.....	51	37	0	55	48	0
Quirpon Island—Cape Bauld.....	51	38	0	55	30	0
Groals Island—North Point.....	50	59	0	55	27	0
Canada Head.....	50	41	0	56	2	0
Cape St. John—North Bill.....	49	59	30	55	25	0
Twillingate Harbor—Harbor Rock.....	49	39	28	54	41	20
Cape Fogo.....	49	40	0	53	54	0
Offer Wadhun.....	49	37	30	53	40	0
Funk Island.....	49	44	21	53	7	20
Cape Freels—South Bill.....	49	18	40	53	24	0
Greenspond Island.....	49	7	30	53	31	0
Offer Gooseberry Island.....	48	58	30	53	27	0
Cape Bonavista—Gull Island.....	48	42	40	52	59	20
Catalina Harbor—North Head.....	48	32	28	52	56	6
Horsechops.....	48	21	30	53	8	30
Trinity Harbor—entrance.....	48	22	30	53	11	30
Bonaventure Head.....	48	16	30	53	18	10
Baccalieu Island—North Point.....	48	9	0	52	44	46
Cape St. Francis.....	47	48	4	52	43	41
Cape Spear.....	47	30	53	52	33	30
Cape Broyle—North Point.....	47	8	52	52	57	27
Cape Ballard.....	46	46	46	52	53	20
Cape Race.....	46	39	43	52	59	10
Virgin Rocks.....	46	26	33	50	56	35
Cape Pine.....	46	37	14	53	30	0
Cape St. Mary's.....	46	49	25	54	8	45
Placentia Harbor.....	47	15	11	53	55	8
Mortier Rocks—mid.....	47	2	0	54	52	0
Cape Chapeaurouge.....	46	54	19	55	20	30
Point May.....	46	54	0	55	59	0
St. Peter's Island Lighthouse.....	46	46	52	56	8	44
Cape Miquelon.....	47	8	11	56	19	30

True latitude of Church Hill .....47° 34' North.

Longitude (west of Greenwich).....52° 42' West.

Variation of the Compass..... 32° 30' and increasing seven seconds annually.

NOTE.—The tide table in the calendar pages may be rendered applicable to various other places on the coast by simply adding or subtracting, as the case may be, the difference between the times of high water on the full and change of the Moon at St. John's, and the time of the full tide at any other harbor; for example, to find the time of high water at any of the principal harbors of Conception Bay, add 45 minutes to the time at which it will be high water at St. John's; for Placentia Bay add 2 hours; for St. Pierre, 1h, 50m; for Ferolle, on the North-West Coast, 4 hours, &c.—[See table LVII of Norie's Eptome.]

## A Table

This table  
whole being  
of the Sun  
Earth, and  
kind of weat  
Moon into an  
seldom or ne

4.—The space of this calculation occupies from ten in the forenoon to two in the afternoon—  
nearly in the same ratio.  
5.—The moon's changes, first quarter, full, and last quarter, happening during six of the  
afternoon hours, &c., from four to ten, may be followed by fair weather; but this is mostly  
dependent upon the wind, as is noted in table.

**A Table for Telling the Weather Through all the Lunations of each Year, for ever.**

This table is the result of many years actual observation; the whole being constructed on a due consideration of the attraction of the Sun and Moon in their several positions respecting the Earth, and will, by simple inspection, show the observer what kind of weather will most probably follow the entrance of the Moon into any of its quarters, and that so near the truth as to be seldom or never found to fail.

MOON.	TIME OF CHANGE.	IN SUMMER.	IN WINTER.
	Between midnight and 2 } Fair.		Hard frost unless the wind be south or west.
	In the morning,		Snow, and stormy.
	Between 2 and 4 morning Cold, with frequent showers.		
	" 4 and 6 morning Rain.		Rain.
	" 6 and 8 morning Wind and rain.		Stormy.
	" 8 and 10 morning Changeable.		Cold rain if wind be west.
	" 10 and 12 morning Frequent showers.		Snow, if east.
	At 12 o'clock, noon, and 2 P.M.		Snow or rain.
	Between 2 and 4 P.M.	Changeable.	Fair and mild.
	" 4 and 6 P.M.	Fair.	Fair.
	" 6 and 8 P.M.	{ Fair if wind N. W.	Fair and frosty if wind N. or N. E.
	" 8 and 10 P.M.	{ Rainy if S. or S. W.	Rain or snow, if S. or S. E.
	" 10 and midnight	Ditto.	Ditto.
	" "	Fair.	Fair and frosty.

*If the New Moon, the First Quarter, the Full Moon, or the Last Quarter, happens*

**OBSERVATIONS.**—1. The nearer the times of the Moon's change, first quarter, full and last quarter, are to midnight, the fairer will the weather be during the seven days following.

2.—The space of this calculation occupies from ten at night till two next morning.

3.—The nearer to midday or noon the phases of the moon happen, the more foul or wet weather may be expected during the next seven days.

4.—The space of this calculation occupies from ten in the forenoon to two in the afternoon.—These observations refer principally to the summer, though they affect spring and autumn nearly in the same ratio.

5.—The moon's changes, first quarter, full, and last quarter, happening during six of the afternoon hours—i.e., from four to ten, may be followed by fair weather; but this is mostly dependent upon the wind, as is noted in notes.

and.  
W.  
17 2  
14 26  
51 16  
24 0  
5 47  
48 0  
90 0  
27 0  
2 0  
25 0  
41 20  
54 0  
40 0  
7 20  
24 0  
31 0  
27 0  
59 20  
56 6  
8 30  
11 30  
18 10  
44 46  
43 41  
33 80  
57 27  
53 20  
59 10  
56 35  
30 0  
8 45  
3 55  
4 52  
5 20  
5 59  
6 8  
6 19  
30  
orth.  
West.  
and increa-  
rendered  
ly adding  
ween the  
oon at St.  
r; for ex-  
cipal har-  
t which it  
2 hours;  
t Coast, 4

CALENDAR FOR YEAR 1889.

Golden Number..... 9	Dominical Letter..... F
Epact.....28	Roman Indiction..... 3
Solar Cycle.....22	Julian Period.....6602

Fixed and Movable Feasts, &c.

Epiphany.....Jan. 6	Rogation Sunday.....May 26
Septuagesima Sunday.....Feb. 17	Ascension D.—Holy Thursday.. 30
St. David.....Mar. 1	Pentecost—Whit Sunday... June 9
Quinquagesima—Shrove Sunday 3	Trinity Sunday..... 16
Ash Wednesday..... 6	Corpus Christi..... 20
Quadragesima—1st Sun. in Lent 10	Accession of Queen Victoria..... 20
St. Patrick..... 17	Proclamation..... 21
Annunciation—Lady Day..... 25	St. John Baptist—Midsum. Day. 24
Palm Sunday.....April 14	St. Michael—Michaelmas D., Sep 29
Good Friday..... 19	Birth of Prince of Wales.... Nov. 9
Easter Sunday..... 21	St. Andrew..... 30
St. George..... 23	1st Sunday in Advent.....Dec. 1
Low Sunday..... 28	St. Thomas..... 21
Birth of Queen Victoria....May 24	Christmas Day..... 25

The Year Five Thousand Six Hundred and Fifty of the Jewish Era commences on September 26, 1889.

Ramadan (Month of Abstinence observed by the Turks) commences on May 1, 1889.

The Year One Thousand Three Hundred and Seven of the Mohammedan Era commences on August 28, 1889.

A TABLE,

Shewing the Difference of Time at Various Places on the Globe, as compared with St. John's, N.F.

When it is noon at St. John's it is—

	18 minutes past 11 o'clock, A.M., at Charlottetown, P.E.I.
West Longitude.	17 do 11 do Halifax.
	13 do 11 do St. John, N.B.
	50 do 10 do Portland, Me.
	47 do 10 do Boston, Mass.
	46 do 10 do Quebec.
	34 do 10 do New York.
	30 do 10 do Philadelphia.
	23 do 10 do Washington.
	21 do 7 do San Francisco, California.
	14 do 7 do St. Juan, Varcouvers Island.
East Long.	30 do 3 P.M., Greenwich.
	20 do 4 do Rome.
	26 do 5 do Constantinople.
	52 do 5 do Jerusalem.
	50 do 8 do Madras, East Indies.
	8 do 11 do Canton.

MOON

NEW MOON  
FIRST QUARTER  
FULL MOON  
LAST QUARTER  
NEW MOON

Day of W.	Day of M.	St.	h.
T	1	7 5	1
W	2	7 5	2
Th	3	7 5	3
F	4	7 5	4
S	5	7 5	5
Su.	6	7 5	6
M	7	7 5	7
T	8	7 5	8
W	9	7 5	9
Th	10	7 5	10
F	11	7 5	11
S	12	7 5	12
Su.	13	7 5	13
M	14	7 5	14
T	15	7 5	15
W	16	7 4	16
Th	17	7 4	17
F	18	7 4	18
S	19	7 4	19
Su.	20	7 4	20
M	21	7 4	21
T	22	7 4	22
W	23	7 4	23
Th	24	7 4	24
F	25	7 4	25
S	26	7 4	26
Su.	27	7 3	27
M	28	7 3	28
T	29	7 3	29
W	30	7 3	30
Th	31	7 3	31

Memor

6. Epiphany.  
1850. 10, Pen  
15. James Wat  
1763. 19, D. V  
died. 1806. 24  
Building open

# JANUARY, 1889.

## MOON'S PHASES—Calculated for Mean Time at St. John's, Newfoundland.

NEW MOON.....	1st day,	5h., 37m.,	Morning.
FIRST QUARTER.....	8th day,	9h., 10m.,	Morning.
FULL MOON.....	16th day,	2h., 00m.,	Evening.
LAST QUARTER.....	24th day,	0h., 20m.,	Morning.
NEW MOON.....	30th day,	5h., 30m.,	Evening.

Day of W.	Day of M.	Sun rises		Sun sets	Cl. app. time.		Sun's Declination.	Var. in 1 hour.	Equa. of time. add.			Var. in 1 hour.	High Water at St. John's.	
		h. m.	h. m.	h. m.	o	'			"	"	m.		s.	s.
T	1	7 55	4 13	S	22 54	5 0	13 00	4	0	48	1	181	7 06	7 30
W	2	7 54	4 14		22 52	39 3	14 14	4	28	65	1	166	7 47	8 11
Th	3	7 54	4 15		22 46	46 2	15 28	4	56	45	1	150	8 24	8 48
F	4	7 54	4 16		22 40	25 9	16 41	5	23	83	1	131	9 04	9 28
S	5	7 54	4 17		22 33	38 7	17 53	5	50	76	1	112	9 47	10 11
Su.	6	7 54	4 19		22 26	24 7	18 64	0	17	21	1	092	10 29	10 53
M	7	7 53	4 20		22 18	44 1	19 74	6	43	16	1	070	11 15	11 39
T	8	7 53	4 21		22 10	37 2	20 83	7	8	58	1	047	11 41	.. .
W	9	7 53	4 22		22 2	4 2	21 01	7	33	44	1	024	0 37	1 01
Th	10	7 52	4 24		21 53	5 4	22 08	7	57	71	0	999	1 43	2 07
F	11	7 52	4 25		21 43	41 0	24 04	8	21	39	0	974	2 48	3 12
S	12	7 51	4 26		21 33	51 3	25 00	8	44	44	0	947	3 45	4 00
Su.	13	7 51	4 27		21 23	36 7	26 12	9	6	85	0	920	4 37	5 01
M	14	7 50	4 29		21 12	57 4	27 14	9	28	61	0	892	5 20	5 44
T	15	7 50	4 30		21 1	53 7	28 16	9	49	68	0	864	6 04	6 28
W	16	7 49	4 31		20 50	25 9	29 15	10	10	06	0	834	6 42	7 06
Th	17	7 48	4 33		20 38	34 3	30 14	10	29	73	0	805	7 21	7 45
F	18	7 47	4 34		20 26	19 4	31 10	10	48	68	0	774	8 03	8 27
S	19	7 46	4 36		20 13	41 3	32 06	11	6	90	0	744	8 19	8 43
Su.	20	7 45	4 37		20 0	40 5	33 00	11	24	38	0	713	9 12	9 36
M	21	7 44	4 38		19 47	17 2	33 03	11	41	11	0	681	9 49	10 13
T	22	7 44	4 40		19 33	31 8	34 84	11	57	08	0	650	10 30	10 54
W	23	7 43	4 42		19 19	24 7	35 74	12	12	20	0	618	11 20	11 44
Th	24	7 42	4 43		19 4	56 2	36 62	12	26	73	0	586	0 04	0 28
F	25	7 41	4 45		18 50	6 7	37 49	12	40	40	0	553	1 34	1 58
S	26	7 40	4 46		18 34	50 5	38 35	12	53	29	0	521	3 06	3 30
Su.	27	7 38	4 48		18 19	26 1	39 18	13	5	30	0	488	4 19	4 43
M	28	7 37	4 49		18 3	35 0	40 00	13	16	70	0	454	5 14	5 38
T	29	7 36	4 51		17 47	26 2	40 80	13	27	20	0	421	6 00	6 24
W	30	7 35	4 52		17 30	57 4	41 59	13	36	89	0	386	7 06	7 30
Th	31	7 33	4 54	S	17 14	10 1	42 35	13	45	75	0	352	7 35	7 59

**Memoranda, &c.**—January 3, Port Royal, Jamaica, burnt 1708. 6, Epiphany. 8, Battle of New Orleans, 1815. 9, *R. C. Cathedral opened*, 1850. 10, Penny Postage, Great Britain, 1840. 14, R. Bruce died, 1611. 15, James Watt born, 1736. 16, Bat. Corunna, 1809. 17, B. Franklin born, 1706. 19, D. Webster born, 1782. 22, Byron born, 1783. 23, Wm. Pitt died, 1806. 24, Fox born, 1749. 27, Mozart died, 1756. 28, *Colonial Building opened*, 1850.

FEBRUARY, 1889.

MOON'S PHASES—Calculated for Mean Time at St. John's, Newfoundland.

FIRST QUARTER ..... 7th day, 5h., 27m., Morning.  
 FULL MOON ..... 15th day, 6h., 46m., Morning.  
 LAST QUARTER ..... 22nd day, 8h., 24m., Morning.

Day of W.	Day of M.	Sun		G. app. time.		Equa of time add.	High Water at St. John's.
		rises at St. John's.	Sun sets	Sun's Declination.	Var. in 1 hour.		
		h. m. h. m.		° ' "	"	m. s.	a. m. p. m.
F	1	7 32	4 55	S 16 57	4 54	10 13 53 79	0 318 8 09 8 33
S	2	7 31	4 57	16 39	41 143	84 14 0 09	0 283 8 42 9 06
Su	3	7 29	4 59	16 22	0 444	55 14 7 37	0 249 9 21 9 45
M	4	7 28	5 0	16 4	2 645	25 14 12 92	0 214 9 56 10 20
T	5	7 27	5 2	15 45	48 345	93 14 17 63	0 170 10 38 11 02
W	6	7 25	5 3	15 27	17 946	59 14 21 52	0 145 11 19 11 43
Th	7	7 24	5 5	15 8	31 847	24 14 24 59	0 111 11 45 . . .
F	8	7 22	5 7	14 49	30 547	86 14 26 84	0 077 0 17 0 41
S	9	7 20	5 8	14 30	14 348	47 14 28 28	0 044 1 57 2 21
Su.	10	7 19	5 10	14 10	43 749	07 14 28 93	0 611 3 04 3 28
M	11	7 17	5 11	13 50	59 149	64 14 28 79	0 022 4 07 4 31
T	12	7 16	5 12	13 31	0 950	20 14 27 87	0 054 4 59 5 23
W	13	7 14	5 13	13 10	49 550	74 14 26 18	0 086 5 42 6 06
Th	14	7 12	5 15	12 50	25 451	26 14 23 74	0 117 6 24 6 48
F	15	7 11	5 16	12 29	49 051	77 14 20 56	0 148 7 03 7 27
S	16	7 9	5 18	12 9	0 652	26 14 16 65	0 178 7 35 7 59
Su.	17	7 7	5 19	11 48	0 652	73 14 12 04	0 207 8 16 8 40
M	18	7 6	5 21	11 26	49 553	19 14 6 74	0 235 8 49 9 13
T	19	7 4	5 22	11 5	27 653	63 14 0 77	0 262 9 23 9 47
W	20	7 3	5 24	10 43	55 454	05 13 54 15	0 289 10 06 10 30
Th	21	7 2	5 25	10 22	13 154	46 13 46 89	0 315 10 56 11 20
F	22	7 0	5 26	10 0	21 254	85 13 39 02	0 340 11 49 . . .
S	23	6 59	5 27	9 38	20 155	23 13 30 56	0 365 1 14 1 38
Su.	24	6 57	5 29	9 16	10 255	59 13 21 51	0 389 2 51 3 15
M	25	6 55	5 30	8 53	51 955	93 13 11 89	0 412 3 48 4 12
T	26	6 52	5 32	8 13	25 656	25 13 1 72	0 435 4 58 5 22
W	27	6 51	5 34	8 8	31 856	56 12 51 00	0 458 5 44 6 08
Th	28	6 49	5 35	S 7 46	10 856	85 12 39 75	0 479 6 25 6 49

Memoranda, &c.—February 2, Candlemas Day. 5, Sir Robert Peel born, 1788. 6, Fish Convention laid before the Legislature, 1857. 8, Mary Q. of Scots beheaded, 1587. 10, Queen Victoria married, 1840. 12, Lady Jane Grey beheaded, 1554. 14, St. Valentine's Day. 16, Dr. Kane died, 1857. 17, Septuagesima Sunday; Benevolent Irish Society founded, 1806. 22, Washington born, 1732. 24, St. Matthias. 27, Longfellow born, 1807.

MOON'S

NEW MOON  
 FIRST QUARTER  
 FULL MOON  
 LAST QUARTER  
 NEW MOON

Day of W.	Day of M.	Sun rises
		St.
		h. m.
F	1	6 4
S	2	6 4
Su.	3	6 4
M	4	6 4
T	5	6 3
W	6	6 3
Th	7	6 3
F	8	6 3
S	9	6 3
Su.	10	6 2
M	11	6 2
T	12	6 2
W	13	6 2
Th	14	6 2
F	15	6 1
S	16	6 1
Su.	17	6 1
M	18	6 1
T	19	6 1
W	20	6 1
Th	21	6 1
F	22	6 1
S	23	6 2
Su.	24	6 0
M	25	5 58
T	26	5 56
W	27	5 54
Th	28	5 52
F	29	5 50
S	30	5 48
Su.	31	5 46

Memoranda  
 1791. 3, Quirin  
 ham III. died  
 Wales married  
 15, Cesar assassinated  
 Newton died.  
 tion—Lady D.

MARCH, 1889.

MOON'S PHASES—Calculated for Mean Time at St. John's, Newfoundland.

NEW MOON..... 1st day, 6h., 30m., Morning.  
 FIRST QUARTER..... 9th day, 2h., 28m., Morning.  
 FULL MOON..... 16th day, 8h., 17m., Evening.  
 LAST QUARTER..... 23rd day, 3h., 21m., Evening.  
 NEW MOON..... 30th day, 8h., 6m., Evening.

Day of W.	Day of M.	Sun		G. app. time.	Sun's Declination.	Var in 1 hour.	Equa. of time. add.	Var. in 1 hour.	High Water at St. John's.			
		rises at St. John's.	sets at St. John's.						a.	m.	p.	m.
F	1	6 46	5 39	S 7 23 23 0	57 12	12 28	00 0	500	7 00	7 30		
S	2	6 44	5 41	7 0 28 9	57 38	12 15	74 0	521	7 47	8 11		
Su.	3	6 42	5 42	6 37 28 9	57 62	12 2 99 0	541	8 17	8 41			
M	4	6 40	5 44	6 14 23 3	57 84	11 49 77 0	560	8 52	9 16			
T	5	6 38	5 45	5 51 12 7	58 05	11 36 100 0	579	9 27	9 51			
W	6	6 36	5 47	5 27 57 3	58 23	11 21 99 0	596	10 01	10 25			
Th	7	6 34	5 48	5 4 37 6	58 40	11 7 47 0	614	10 42	11 06			
F	8	6 32	5 50	4 41 14 0	58 56	10 52 54 0	630	11 26	11 50			
S	9	6 30	5 51	4 17 46 9	58 69	10 37 24 0	645	11 58	.. .			
Su.	10	6 28	5 53	3 54 16 7	58 82	10 21 57 0	660	1 08	1 32			
M	11	6 26	5 54	3 30 43 7	58 92	10 5 56 0	674	2 25	2 49			
T	12	6 24	5 56	3 7 8 4	59 01	9 49 23 0	687	3 34	3 58			
W	13	6 22	5 57	2 43 31 1	59 09	9 32 59 0	699	4 34	4 56			
Th	14	6 20	5 58	2 19 52 2	59 15	9 15 68 0	710	5 20	5 44			
F	15	6 18	5 59	1 56 12 0	59 19	8 58 51 0	720	6 02	6 26			
S	16	6 16	6 1	1 32 30 9	59 22	8 41 10 0	730	6 41	7 05			
Su.	17	6 14	6 3	1 8 49 3	59 24	8 23 48 0	738	7 18	7 42			
M	18	6 12	6 4	0 45 7 5	59 24	8 5 69 0	745	7 50	8 14			
T	19	6 10	6 6	0 21 25 8	59 23	7 47 73 0	751	8 28	8 52			
W	20	6 8	6 7	0 2 15 5	59 20	7 29 64 0	756	9 03	9 27			
Th	21	6 6	6 8	0 25 56 0	59 16	7 11 45 0	760	9 48	10 12			
F	22	6 4	6 10	0 49 35 3	59 11	6 53 17 0	763	10 41	11 05			
S	23	6 2	6 11	1 13 13 3	59 04	6 34 84 0	765	11 51	.. .			
Su.	24	6 0	6 13	1 36 49 4	58 96	6 16 46 0	766	1 07	1 31			
M	25	5 58	6 14	2 0 23 4	58 86	5 58 06 0	767	2 37	3 01			
T	26	5 56	6 16	2 23 54 9	58 75	5 39 66 0	766	3 48	4 12			
W	27	5 54	6 17	2 47 23 4	58 62	5 21 27 0	766	4 41	5 05			
Th	28	5 52	6 18	3 10 48 8	58 48	5 2 91 0	764	5 22	5 46			
F	29	5 50	6 20	3 34 10 5	58 32	4 44 60 0	762	5 58	6 22			
S	30	5 48	6 21	3 57 28 2	58 15	4 26 35 0	759	7 06	7 30			
Su.	31	5 46	6 23	N 4 20 41 6	57 96	4 8 180 0	755	7 25	7 49			

Memoranda, &c.—March 1, St. David. 2, John Wesley died, 1791. 3, Quinquagesima—Shrove Sunday. 6, Ash Wednesday. 8, William III. died, 1702. 10, Quadragesima—1st Sunday in Lent; Prince of Wales married, 1803. 12, Assassination of the Emperor of Russia, 1881. 15, Caesar assassinated, B.C., 44. 17, St. Patrick's Day. 20, Sir Isaac Newton died, 1726. 21, Princess Louise married, 1871. 25, Annunciation—Lady Day. 28, Raphael born, 1483; Great fire at Jamaica, 1862.

[1889]

t St.

ring.  
ring.  
ring.

gh  
er at  
ohn's.

p. m.  
8 33  
9 06  
9 45  
10 20  
11 02  
11 43  
.. .  
0 41  
2 21  
3 28  
4 31  
5 23  
6 06  
6 48  
7 27  
7 59  
8 40  
9 13  
9 47  
10 30  
11 20  
.. .  
1 38  
3 15  
4 12  
5 22  
6 08  
6 49

Robert  
7. 8.  
1810.  
Dr.  
ociety  
Long-



APRIL, 1889.

MOON'S PHASES—Calculated for Mean Time at St. John's, Newfoundland.

FIRST QUARTER..... 7th day, 10h., 16m., Evening.  
 FULL MOON..... 15th day, 6h., 48m., Morning.  
 LAST QUARTER..... 21th day, 10h., 25m., Evening.  
 NEW MOON..... 29th day, 10h., 34m., Morning.

Day of W.	Day of M.	Sun rises at St. John's.		Sun sets at St. John's.		G. app. time.		Sun's Declination.	Var. in 1 hour.	Equa. of time. sub.	Var in 1 hour.	High Water at St. John's.
		h. m.	h. m.	h. m.	h. m.	° ' "	° ' "					
M	1	5 44	6 24	N 4 43	50 3	57 76	3 50	11 0	751	7 52	8 16	
T	2	5 42	6 25	5 6	54 0	57 54	3 32	15 0	745	8 26	8 50	
W	3	5 40	6 27	5 29	52 2	57 30	3 14	33 0	740	8 59	9 23	
Th	4	5 38	6 28	5 52	44 6	57 05	2 56	65 0	733	9 33	9 57	
F	5	5 36	6 30	6 15	30 8	56 79	2 39	13 0	726	10 12	10 36	
S	6	5 34	6 31	6 38	10 5	56 51	2 21	79 0	718	10 56	11 20	
Su.	7	5 32	6 32	7 0	43 4	56 22	2 4	65 0	710	11 40	...	
M	8	5 31	6 33	7 23	9 1	55 91	1 47	72 0	701	1 24	1 48	
T	9	5 28	6 35	7 45	27 1	55 59	1 31	01 0	691	1 40	2 04	
W	10	5 26	6 36	8 7	37 2	55 25	1 14	55 0	680	2 58	3 22	
Th	11	5 24	6 38	8 29	30 1	54 90	0 58	35 0	669	4 01	4 25	
F	12	5 22	6 39	8 51	32 4	54 53	0 42	43 0	657	4 53	5 17	
S	13	5 20	6 41	9 13	16 7	54 15	0 26	81 0	644	5 36	6 00	
Su.	14	5 18	6 42	9 34	51 7	53 76	0 11	50 0	631	6 19	6 43	
M	15	5 16	6 44	9 56	17 2	53 36	0 3	47 0	616	6 58	7 22	
T	16	5 15	6 45	10 17	32 9	52 94	0 18	08 0	601	7 34	7 58	
W	17	5 13	6 46	10 38	38 4	52 51	0 32	30 0	584	8 10	8 34	
Th	18	5 11	6 48	10 59	33 4	52 07	0 46	13 0	567	8 51	9 15	
F	19	5 9	6 49	11 20	17 7	51 61	0 59	54 0	550	9 37	10 01	
S	20	5 7	6 50	11 40	50 9	51 15	1 12	52 0	531	10 32	10 56	
Su.	21	5 5	6 52	12 1	12 7	50 66	1 25	04 0	512	11 42	...	
M	22	5 4	6 53	12 21	22 8	50 17	1 37	11 0	493	1 44	1 08	
T	23	5 2	6 54	12 41	20 9	49 66	1 48	71 0	473	2 15	2 39	
W	24	5 0	6 56	13 1	6 6	49 14	1 59	82 0	453	3 20	3 44	
Th	25	4 58	6 57	13 20	39 6	48 60	2 10	44 0	432	4 12	4 36	
F	26	4 56	6 59	13 39	59 6	48 05	2 20	56 0	411	4 53	5 17	
S	27	4 55	7 0	13 59	6 1	47 49	2 30	17 0	390	5 29	5 53	
Su.	28	4 53	7 2	14 17	59 0	46 91	2 39	26 0	368	6 2	6 26	
M	29	4 51	7 3	14 36	37 8	46 32	2 47	83 0	346	7 6	7 30	
T	30	4 50	7 4	N 14 55	2 2	45 71	2 55	86 0	324	7 26	7 50	

Equation of time to be added to apparent time to the 14th, and to be subtracted the remainder of the month.

Memoranda, &c.—April 1, Prince Bl-marek born, 1815. 6, Goldsmith born, 1774. 7, Wordsworth born, 1770. 8, Lorenzo de Medici died 1492. 10, Battle Toulouse, 1814; Lord Bacon died, 1620. 12, Lincoln assassinated, 1365. 13, Catholic Emancipation, 1829; Fort Sumter taken, 1861. 14, Palm Sunday. 16, Battle Culloden, 1746. 17, Shakespeare born, 1564. 18, Sir H. Cole died, 1882. 19, Good Friday; Byron died, 1824. 21, Easter Sunday. 23, St. George; Shakespeare died, 1616. 24, Cromwell born, 1599. 25, St. Mark. 26, Plague of London, 1655. 28, Low Sunday.

MOON'S

FIRST QU  
 FULL MO  
 LAST QU  
 NEW MOO

Day of W.	Day of M.	Su rises	St.
W	1	4	4
Th	2	4	4
F	3	4	4
S	4	4	4
Su.	5	4	4
M	6	4	4
T	7	4	4
W	8	4	4
Th	9	4	4
F	10	4	4
S	11	4	4
Su.	12	4	4
M	13	4	4
T	14	4	2
W	15	4	2
Th	16	4	2
F	17	4	2
S	18	4	2
Su.	19	4	2
M	20	4	2
T	21	4	2
W	22	4	2
Th	23	4	1
F	24	4	1
S	25	4	1
Su.	26	4	1
M	27	4	1
T	28	4	1
W	29	4	1
Th	30	4	1
F	31	4	1

Memor  
 1876; S.S. P  
 4, Battle of  
 led Powers  
 Election and  
 Assembly ope  
 Cathedral lai  
 day. 30, As

MAY, 1889.

MOON'S PHASES—Calculated for Mean Time at St. John's, Newfoundland.

FIRST QUARTER..... 7th day, 3h., 12m., Evening.  
 FULL MOON..... 14th day, 3h., 11m., Evening.  
 LAST QUARTER..... 21st day, 6h., 22m., Morning.  
 NEW MOON..... 29th day, 1h., 49m., Morning.

Day of W.	Day of M.	Sun rises		Sun sets	G. app. time.				Equa. of time. sub.	Var. in 1 hour.	High Water at St. John's.										
		at St. John's.			Sun's Declination.																
		h.	m.	h.	°	'	"	"	m. s.	s.	a. m. p. m.										
W	1	4	48	7	6	N	15	13	12	0	45	09	3	3	36	0	301	8	04	8	24
Th	2	4	47	7	7		15	31	6	6	44	46	3	10	32	0	279	8	27	8	51
F	3	4	45	7	8		15	48	45	9	43	81	3	16	74	0	256	9	10	9	34
S	4	4	43	7	10		16	6	9	5	43	15	3	22	62	0	234	9	41	10	05
Su.	5	4	42	7	11		16	23	17	0	42	47	3	27	95	0	211	10	29	10	53
M	6	4	40	7	12		16	40	8	2	41	79	3	32	74	0	188	11	14	11	38
T	7	4	39	7	14		16	56	42	7	41	08	3	36	97	0	165	11	45	..	..
W	8	4	38	7	15		17	13	0	2	40	37	3	40	66	0	142	0	52	1	16
Th	9	4	36	7	16		17	29	0	4	39	64	3	43	79	0	119	2	07	2	31
F	10	4	35	7	18		17	44	43	1	38	90	3	46	37	0	96	3	22	3	46
S	11	4	33	7	19		18	0	7	8	38	15	3	48	39	0	73	4	24	4	48
Su.	12	4	32	7	20		18	15	14	3	37	39	3	49	86	0	64	5	13	5	37
M	13	4	31	7	21		18	30	2	5	36	62	3	50	76	0	50	6	00	6	24
T	14	4	29	7	23		18	44	31	9	35	83	3	51	10	0	36	6	40	7	04
W	15	4	28	7	24		18	58	42	3	35	03	3	50	87	0	22	7	20	7	44
Th	16	4	27	7	25		19	12	33	5	34	23	3	50	06	0	6	8	00	8	24
F	17	4	26	7	27		19	26	5	3	33	41	3	48	68	0	6	8	44	9	08
S	18	4	24	7	28		19	39	17	4	32	59	3	46	73	0	9	26	9	50	
Su.	19	4	23	7	29		19	52	9	6	31	75	3	44	21	0	117	10	21	10	45
M	20	4	22	7	30		20	4	41	6	30	91	3	41	13	0	140	11	23	11	47
T	21	4	21	7	31		20	16	53	1	30	05	3	37	49	0	163	0	15	0	39
W	22	4	20	7	32		20	28	44	0	29	18	3	33	30	0	186	1	32	1	56
Th	23	4	19	7	33		20	40	13	9	28	30	3	28	56	0	209	2	39	3	03
F	24	4	18	7	34		20	51	22	5	27	41	3	23	29	0	230	3	36	4	00
S	25	4	17	7	35		21	2	9	8	26	52	3	17	50	0	252	4	20	4	44
Sr.	26	4	16	7	36		21	12	35	4	25	61	3	11	21	0	273	4	57	5	21
M	27	4	15	7	38		21	22	39	1	24	09	3	4	41	0	293	5	34	5	58
T	28	4	14	7	40		21	32	20	7	23	77	2	57	14	0	313	6	11	6	35
W	29	4	13	7	41		21	41	39	9	22	83	2	49	40	0	332	7	06	7	30
Th	30	4	13	7	41		21	50	36	6	21	89	2	41	22	0	350	7	36	8	00
F	31	4	12	7	42	N	21	59	10	5	20	94	2	32	02	0	367	8	12	8	30

Memoranda, &c.—May 1, Governor Glover sworn into office, 1876; S.S. Philip and James. 3, Governor Darling sworn into office, 1855. 4, Battle of Tewkesbury, 1471. 6, Peace proclaimed between the allied Powers and Russia, 1856. 11, Massacre at Delhi, 1857. 12, Gen. Election under New Constitution, 1855. 13, First Legislative General Assembly opened; Riots in Water Street, 1861. Foundation Stone R.C. Cathedral laid, 1846. 24, Birth of Queen Victoria. 26, Rogation Sunday. 30, Ascension Day—Holy Thursday.

JUNE, 1889.

MOON'S PHASES—Calculated for Mean Time at St. John's, Newfoundland.

FIRST QUARTER..... 6th day, 4h., 31m., Morning.  
 FULL MOON.....12th day, 10h., 27m., Evening.  
 LAST QUARTER.....10th day, 4h., 2m., Evening.  
 NEW MOON.....27th day, 5h., 23m., Evening.

Day of W.	Day of M.	Sun rises at St. John's.		G. app. time.		Sun's Declination.	Var. in 1 hour.	Equa. of time.	Var. in 1 hour.	High Water at St. John's.										
		h.	m.	h.	m.					m.	s.	a.	m.	p.	m.					
S	1	4	12	7	43	N 22	7	21	6	10	98	2	23	61	0	384	8	49	9	13
Su	2	4	12	7	44	22	15	9	5	19	01	2	14	21	0	399	0	29	0	53
M	3	4	11	7	45	22	22	34	0	18	03	2	4	45	0	414	10	04	10	28
T	4	4	10	7	45	22	29	35	1	17	05	1	54	35	0	428	10	45	11	00
W	5	4	10	7	46	22	36	12	6	16	07	1	43	93	0	441	11	33	11	57
Th	6	4	10	7	47	22	42	26	3	15	07	1	33	20	0	453	0	07	0	31
F	7	4	9	7	48	22	48	16	0	14	07	1	22	19	0	464	1	12	1	36
S	8	4	9	7	48	22	53	41	7	13	07	1	10	91	0	475	2	33	2	57
Su.	9	4	9	7	49	22	58	43	2	12	06	0	59	40	0	484	3	45	4	00
M	10	4	8	7	50	23	3	20	4	11	04	0	47	66	0	494	4	49	5	13
T	11	4	8	7	51	23	7	33	2	10	03	0	35	71	0	502	5	41	6	05
W	12	4	8	7	51	23	11	21	6	9	01	0	23	57	0	510	6	37	7	01
Th	13	4	7	7	52	23	14	45	5	7	98	0	11	25	0	516	7	11	7	35
F	14	4	7	7	52	23	17	44	8	6	96	0	1	22	0	522	7	51	8	15
S	15	4	6	7	53	23	20	19	6	5	94	0	13	82	0	527	8	34	8	58
Su.	16	4	6	7	53	23	22	29	7	4	91	0	26	54	0	532	9	16	9	40
M	17	4	6	7	54	23	24	15	1	3	88	0	30	36	0	536	10	04	10	28
T	18	4	6	7	54	23	25	35	8	2	85	0	52	26	0	539	10	56	11	20
W	19	4	6	7	55	23	26	31	7	1	81	1	5	21	0	540	11	55	...	...
Th	20	4	7	7	55	23	27	2	8	0	78	1	18	20	0	541	0	41	1	05
F	21	4	7	7	55	23	27	9	1	0	25	1	31	20	0	541	1	49	2	13
S	22	4	8	7	56	23	26	50	7	1	29	1	44	19	0	540	2	49	3	13
Su.	23	4	8	7	56	23	26	7	4	2	32	1	57	14	0	538	3	43	4	07
M	24	4	9	7	56	23	24	59	4	3	35	2	10	03	0	535	4	28	4	52
T	25	4	9	7	56	23	23	26	7	4	38	2	22	83	0	531	5	10	5	34
W	26	4	10	7	56	23	21	29	3	5	41	2	35	52	0	526	5	47	6	11
Th	27	4	10	7	56	23	19	7	2	6	43	2	48	07	0	519	7	06	7	30
F	28	4	10	7	56	23	16	20	6	7	45	3	0	44	0	511	7	18	7	42
S	29	4	11	7	56	23	13	9	5	8	47	3	12	62	0	503	8	11	8	35
Su.	30	4	11	7	56	N 23	9	33	9	9	49	3	24	58	0	493	9	00	9	24

Equation of time to be subtracted from apparent time to the 13th, and to be added the remainder of the month.

**Memoranda, &c.**—June 1, Prince L. Napoleon killed, 179. 2, Garibaldi died, 1882. 4, Battle of Magenta, 1859. 9, Pentecost—Whit Sunday; Great Fire, 1846; Governor Bannerman sworn into office, 1857. 13, Magna Charta signed, 1215. 16, Trinity Sunday. 17, Wesley born, 1703. 18, Battle of Waterloo, 1815. 20, Corpus Christi; Accession of Queen Victoria; 21, Proclamation Queen Victoria, 1837. 24, St. John Baptist—Midsummer Day. 25, Corn Laws repealed, 1846. 26, George IV. died, 1830. 29, Coronation of Queen Victoria, 1838. 30, Galtzau hanged, 1882.

MOON'S

FIRST QUARTER  
 FULL MOON  
 LAST QUARTER  
 NEW MOON

Day of W.	Day of M.	Sun rises at St. John's.
M	1	4 12
T	2	4 12
W	3	4 11
Th	4	4 10
F	5	4 10
S	6	4 10
Su.	7	4 9
M	8	4 9
T	9	4 8
W	10	4 8
Th	11	4 7
F	12	4 6
S	13	4 6
Su.	14	4 6
M	15	4 6
T	16	4 6
W	17	4 6
Th	18	4 6
F	19	4 6
S	20	4 6
Su.	21	4 6
M	22	4 6
T	23	4 6
W	24	4 6
Th	25	4 6
F	26	4 6
S	27	4 6
Su.	28	4 6
M	29	4 6
T	30	4 6
W	31	4 6

**Memoranda**  
 Canada inaugurated  
 Helena married  
 and Cape Breton  
 Falchpore, 1857.  
 in St. John's  
 Revolution, 1837.

# JULY, 1880.

## MOON'S PHASES—Calculated for Mean Time at St. John's, Newfoundland.

FIRST QUARTER..... 5th day, 2h., 28m., Evening.  
 FULL MOON..... 12th day, 5h., 31m., Morning.  
 LAST QUARTER..... 19th day, 4h., 14m., Morning.  
 NEW MOON..... 27th day, 8h., 30m., Morning.

Day of W.	Day of M.	Sun rises at St. John's.	Sun sets at St. John's.	G. app. time.			Equa. of time. add.	High Water at St. John's.		
				Var. in 1 hour	Sun's Declination.	Var. in 1 hour.				
		h. m.	h. m.	°	'	"	m. s.	s.	a. m.	p. m.
M	1	4 12	7 55	N 23	5 34	1 10 50	3 36 29	0 432	0 05	9 29
T	2	4 13	7 55	23	1 10	0 11 51	3 47 72	0 470	0 42	10 06
W	3	4 13	7 54	22 56	21 8	12 51	3 58 85	0 457	10 20	10 44
Th	4	4 14	7 54	22 51	9 5	13 51	4 9 66	0 443	10 59	11 23
F	5	4 15	7 54	22 45	33 4	14 50	4 20 13	0 429	11 48	...
S	6	4 15	7 53	22 39	33 6	15 48	4 30 23	0 413	0 18	0 42
Su.	7	4 16	7 53	22 33	10 2	16 46	4 39 05	0 397	1 42	2 06
M	8	4 17	7 53	22 26	23 3	17 44	4 49 27	0 380	3 14	3 38
T	9	4 18	7 52	22 10	13 2	18 40	4 58 18	0 362	4 26	4 50
W	10	4 19	7 51	22 11	40 0	19 36	5 6 66	0 344	5 30	5 54
Th	11	4 19	7 51	22 3	43 9	20 31	5 14 69	0 325	6 15	6 39
F	12	4 21	7 50	21 55	25 2	21 25	5 22 26	0 306	7 01	7 25
S	13	4 21	7 50	21 46	43 9	22 18	5 29 38	0 286	7 43	8 07
Su.	14	4 22	7 49	21 37	40 4	23 11	5 36 01	0 266	8 21	8 45
M	15	4 23	7 48	21 28	14 7	24 03	5 42 15	0 246	9 00	9 24
T	16	4 24	7 47	21 18	27 1	24 93	5 47 81	0 225	9 41	10 05
W	17	4 25	7 46	21 8	17 9	25 83	5 52 96	0 204	10 25	10 49
Th	18	4 26	7 45	20 57	47 1	26 73	5 57 60	0 183	11 13	11 37
F	19	4 27	7 44	20 46	55 0	27 61	6 1 73	0 161	11 47	...
S	20	4 28	7 43	20 35	41 8	28 48	6 5 33	0 139	0 56	1 20
Su.	21	4 29	7 42	20 24	7 8	29 34	6 8 39	0 116	2 02	2 26
M	22	4 30	7 41	20 12	13 3	30 19	6 10 90	0 093	2 39	3 03
T	23	4 32	7 40	19 59	5 3	31 04	6 12 86	0 070	3 57	4 21
W	24	4 33	7 39	19 47	23 5	31 87	6 14 26	0 046	4 45	5 09
Th	25	4 34	7 38	19 34	28 7	32 09	6 15 08	0 022	5 26	5 50
F	26	4 35	7 37	19 21	14 5	33 49	6 15 32	0 002	6 07	6 31
S	27	4 36	7 36	19 7	41 0	34 20	6 14 96	0 027	7 06	7 30
Su.	28	4 37	7 35	18 53	48 5	35 08	6 14 01	0 052	7 34	7 58
M	29	4 38	7 34	18 39	37 3	35 85	6 12 45	0 078	8 09	8 33
T	30	4 39	7 32	18 25	7 8	36 61	6 10 28	0 103	8 44	9 08
W	31	4 41	7 31	N 18	10 20	1 37 36	6 7 49	0 129	9 17	9 41

**Memoranda, &c.**—July 1, Sir R. Peel died, 1850; Dominion of Canada inaugurated, 1867. 4, American Independence, 1776. 5, Princess Helena married, 1860. 7, Free Trade Act passed, 1847. 10, Cape Ray and Cape Breton Electric Cable laid, 1856. 13, Havelock's victory at Fatchepore, 1857. 15, St. Swithen's Day. 17, Havelock retakes Cawn-pore, 1857. 19, Governor Hill arrived, 1869. 23, Prince of Wales arrived in St. John's, 1860. 27, Second Atlantic Cable laid, 1866. 29, French Revolution, 1830; St. Ignatius Loyola died, 1536.

AUGUST, 1889.

MOON'S PHASES—Calculated for Mean Time at St. John's, Newfoundland.

FIRST QUARTER..... 3rd day, 0h., 56m., Evening.  
 FULL MOON..... 10th day, 1h., 12m., Evening.  
 LAST QUARTER..... 17th day, 7h., 21m., Evening.  
 NEW MOON..... 25th day, 10h., 29m., Evening.

Day of W.	Day of M.	Sun		G. app. time.		Equa. of time. add.	High Water at St. John's.
		rises	sets	Sun's Declination.			
		St. John's.	at St. John's.	N °	" "	m. p.	a. m. p. m
Th	1	4 42	7 29	17 55	14 53	8 10	6 4 08 0 155 9 54 10 18
F	2	4 44	7 28	17 39	51 53	8 82	6 0 05 0 181 10 31 10 55
S	3	4 45	7 27	17 24	11 23	9 53	5 55 41 0 206 11 15 11 30
Su.	4	4 46	7 25	17 8	13 9	40 23	5 50 14 0 232 11 43 . . .
M	5	4 48	7 24	16 52	0 14	0 91	5 44 25 0 258 1 07 1 31
T	6	4 49	7 22	16 35	30 04	1 59	5 37 75 0 284 2 42 3 06
W	7	4 50	7 21	16 18	43 8	42 25	5 30 64 0 309 4 10 4 34
Th	8	4 51	7 19	16 1	42 04	2 90	5 22 93 0 334 5 16 5 40
F	9	4 53	7 18	15 44	24 8	43 53	5 14 63 0 358 6 08 6 32
S	10	4 54	7 16	15 26	52 6	44 15	5 5 74 0 382 6 53 7 17
Su.	11	4 55	7 15	15 9	5 54	4 76	4 56 28 0 406 7 32 7 56
M	12	4 57	7 13	14 51	4 04	5 36	4 46 25 0 429 8 02 8 26
T	13	4 58	7 11	14 32	48 2	45 95	4 35 68 0 452 8 40 9 04
W	14	4 59	7 9	14 14	18 5	46 52	4 24 57 0 474 9 14 0 38
Th	15	5 1	7 8	13 55	35 2	47 08	4 12 95 0 495 9 56 10 20
F	16	5 2	7 6	13 36	38 5	47 63	4 0 82 0 516 10 36 11 00
S	17	5 3	7 4	13 17	28 8	48 17	3 48 19 0 536 11 27 11 51
Su.	18	5 5	7 3	12 58	6 4	48 69	3 35 07 0 556 . . . 0 24
M	19	5 6	7 1	12 38	31 5	49 21	3 21 49 0 576 1 13 1 37
T	20	5 7	6 59	12 18	44 5	49 70	3 7 44 0 595 2 23 2 47
W	21	5 9	6 57	11 58	45 7	50 19	2 52 94 0 613 3 25 3 49
Th	22	5 10	6 55	11 38	35 5	50 66	2 38 00 0 632 4 20 4 44
F	23	5 11	6 54	11 18	14 1	51 12	2 22 62 0 649 5 01 5 25
S	24	5 13	6 52	10 57	41 9	51 56	2 6 83 0 667 5 45 6 00
Su.	25	5 14	6 50	10 36	59 3	51 99	1 50 62 0 684 7 06 7 30
M	26	5 15	6 48	10 16	6 5	52 40	1 34 02 0 700 7 15 7 39
T	27	5 17	6 46	9 55	3 9	52 81	1 17 02 0 716 7 53 8 17
W	28	5 18	6 44	9 33	51 8	53 20	0 59 65 0 731 8 21 8 45
Th	29	5 19	6 42	9 12	30 5	53 67	0 41 92 0 746 8 51 9 15
F	30	5 21	6 40	8 51	0 5	53 93	0 23 84 0 760 0 28 9 52
S	31	5 22	6 38	N 8 29	22 0	54 28	0 5 42 0 774 10 03 10 27

Memoranda, &c.—August 1, Slavery abolished in British Dominions, 1834. 4, First Atlantic Telegraph Cable laid, 1856. 6, Duke of Edinburgh born, 1844. 8, Canning died, 1827. 9, Prince Henry of the Netherlands arrived in St. John's, 1845. 14, Printing invented, 1437. 15, Gas first used in London, 1807. 20, Canada discovered, 1508. 21, Foundation Stone Wesleyan Church laid, 1850. 22, Battle of Bosworth, 1485. 26, Prince Albert born, 1819. 28, Capture of Cetewayo, 1879. 29, St. John Baptist beheaded. 31, John Bunyan died, 1688.

MOON

FIRST Q  
 FULL M  
 LAST Q  
 NEW M

Day of W.	Day of M.	Phase
SU.	1	n
M	2	5
T	3	5
W	4	5
Th	5	5
F	6	5
S	7	5
Su.	8	5
M	9	5
T	10	5
W	11	5
Th	12	5
F	13	5
S	14	5
Su.	15	5
M	16	5
T	17	5
W	18	5
Th	19	5
F	20	5
S	21	5
Su.	22	5
M	23	5
T	24	5
W	25	5
Th	26	4
F	27	5
S	28	6
Su.	29	6
M	30	6

Mem  
 pled and ser  
 rived at 1  
 Cathedral  
 Exhibition  
 19, Genera  
 Baptist) co  
 now relief  
 mas Day.

SEPTEMBER, 1889.

MOON'S PHASES—Calculated for Mean Time at St. John's, Newfoundland.

FIRST QUARTER..... 2nd day, 4h., 4m., Morning.  
 FULL MOON..... 5th day, 10h., 22m., Evening.  
 LAST QUARTER..... 16th day, 1h., 18m., Evening.  
 NEW MOON..... 24th day, 11h., 11m., Morning.

Day of W.	Day of M.	Sun		G. app. time.		Equa. of time subt.	High Water at St. John's.
		rises	sets	Sun's Declination.	Var. in 1 hour.		
		at St. John's.					
		n. m.	h. m.	° ' "	" "	m. s.	a. m. p. m.
Su.	1	5 23	6 36	N 8 7 35	3 54 01	0 13 32	0 787 10 49 11 13
M	2	5 25	6 35	7 45 40	0 54 92	0 32 37	0 800 11 48 . . .
T	3	5 26	6 33	7 23 39	0 55 23	0 51 70	0 811 0 48 1 12
W	4	5 27	6 31	7 1 30	0 55 51	1 11 31	0 822 2 25 2 40
Th	5	5 29	6 28	6 39 14	3 55 79	1 31 17	0 832 3 49 4 13
F	6	5 30	6 26	6 16 52	1 56 05	1 51 27	0 842 5 02 5 26
S	7	5 31	6 24	5 54 23	8 56 30	2 11 59	0 850 5 52 6 16
Su.	8	5 33	6 23	5 31 49	7 56 54	2 32 09	0 858 6 34 6 58
M	9	5 34	6 21	5 9 10	1 56 76	2 52 77	0 865 7 08 7 32
T	10	5 35	6 18	4 46 25	2 56 97	3 13 59	0 870 7 40 8 04
W	11	5 37	6 16	4 23 35	4 57 17	3 34 54	0 875 8 16 8 40
Th	12	5 38	6 14	4 0 41	0 57 36	3 55 58	0 878 8 48 9 12
F	13	5 39	6 12	3 37 42	3 57 53	4 16 69	0 881 9 24 9 48
S	14	5 41	6 10	3 14 39	6 57 69	4 37 85	0 882 10 05 10 29
Su.	15	5 42	6 8	2 51 33	2 57 84	4 59 04	0 883 10 49 11 13
M	16	5 43	6 6	2 23 23	4 57 97	5 20 25	0 883 11 43 . . .
T	17	5 44	6 4	2 5 10	5 58 09	5 41 44	0 882 0 24 0 48
W	18	5 45	6 2	1 41 54	9 58 20	6 2 69	0 881 1 43 2 07
Th	19	5 46	6 0	1 18 37	0 58 29	6 23 72	0 879 2 49 3 13
F	20	5 47	5 58	0 55 17	0 58 37	6 44 77	0 875 3 50 4 14
S	21	5 49	5 56	0 31 55	4 58 43	7 5 73	0 871 4 39 5 03
Su.	22	5 51	5 54	N 0 8 32	4 58 48	7 26 59	0 867 5 21 5 45
M	23	5 52	5 53	S 0 14 51	6 58 51	7 47 34	0 861 5 58 6 22
T	24	5 54	5 50	0 33 16	2 58 53	8 7 94	0 855 7 06 7 30
W	25	5 56	5 48	1 1 41	0 58 53	8 23 33	0 848 7 30 7 54
Th	26	4 57	5 46	1 25 5	8 58 52	8 48 66	0 841 7 59 8 23
F	27	5 58	5 44	1 48 30	1 58 50	9 8 74	0 832 8 32 8 56
S	28	6 00	5 42	2 11 53	6 58 45	9 28 61	0 823 9 06 9 30
Su.	29	6 1	5 40	2 35 15	0 58 40	9 43 26	0 814 9 48 10 12
M	30	6 2	5 38	S 2 58 36	6 58 32	10 7 66	0 803 10 34 10 58

Memoranda, &c.—September 2, Atlantic Cable of 1865, grasped and secured 1867. 3, Cromwell died, 1658. 8, Great Eastern arrived at Hearts Content with 1865 Cable, 1867. 9, Roman Catholic Cathedral consecrated, 1855. 10, Sebastopol taken, 1855. 11, First Exhibition held in Newfoundland, 1872. 16, Moscow burned, 1812. 19, General Garfield died, 1881. 21, Protestant Cathedral (St. John Baptist) consecrated, 1850. 25, Pacific Ocean discovered, 1513. 26, Lucknow relieved, 1857. 27, Strasburg falls, 1870. 29, St. Michael—Michaelmas Day.

OCTOBER, 1889.

MOON'S PHASES—Calculated for Mean Time at St. John's, Newfoundland.

FIRST QUARTER..... 1st day, 10h., 1m., Morning.  
 FULL MOON..... 8th day, 9h., 55m., Morning.  
 LAST QUARTER..... 16th day, 9h., 7m., Morning.  
 NEW MOON..... 23rd day, 10h., 55m., Evening.  
 FIRST QUARTER..... 30th day, 5h., 0m., Evening.

Day of W.	M	Sun rises		Sun sets	G. app. time.			Equa. of time. subd.	High Water at St. John's.											
		at St. John's.		Sun's Declination.	Var. in 1 hour.	Var. in 1 hour.	Water at St. John's.													
	Day of	h.	m.	h. m	°	'	"	m.	s.	s.	a.	m.	p.	m.						
T	1	6	4	5 36	S	3	21	55	4	58	23	10	26	80	0	792	11	35	11	59
W	2	6	5	5 33		3	45	11	8	58	13	10	45	66	0	780	0	37	1	01
Th	3	6	6	5 31		4	8	25	5	58	01	11	4	22	0	767	2	16	2	40
F	4	6	8	5 29		4	31	36	2	57	87	11	22	47	0	753	3	52	4	16
S	5	6	9	5 27		4	54	43	4	57	72	11	40	38	0	739	4	44	5	08
Su	6	6	11	5 25		5	17	46	8	57	56	11	57	92	0	723	5	29	5	53
M	7	6	12	5 23		5	40	46	1	57	38	12	15	07	0	706	6	06	6	30
T	8	6	14	5 22		6	3	41	0	57	19	12	31	82	0	689	6	40	7	04
W	9	6	15	5 20		6	26	31	1	56	08	12	48	12	0	670	7	16	7	40
Th	10	6	17	5 18		6	49	16	0	56	76	13	3	97	0	650	7	50	8	14
F	11	6	18	5 16		7	11	55	5	56	52	13	19	33	0	630	8	23	8	47
S	12	6	20	5 14		7	34	29	2	56	27	13	34	19	0	608	8	58	9	22
Su	13	6	21	5 12		7	56	56	7	56	01	13	48	51	0	585	9	34	9	58
M	14	6	22	5 10		8	19	17	7	55	73	14	2	29	0	562	10	20	10	44
T	15	6	24	5 8		8	41	31	8	55	44	14	15	51	0	539	11	10	11	34
W	16	6	25	5 6		9	3	38	6	55	12	14	28	14	0	514	11	42	...	...
Th	17	6	27	5 4		9	25	37	7	54	80	14	40	18	0	489	0	57	1	21
F	18	6	28	5 2		9	47	28	8	54	45	14	51	60	0	463	2	09	2	33
S	19	6	30	5 0		10	9	11	4	54	09	15	2	38	0	436	3	13	3	37
u.	20	6	31	4 58		10	30	45	1	53	71	15	12	51	0	408	4	07	4	31
	21	6	33	4 57		10	52	9	6	53	32	15	21	98	0	380	4	53	5	17
T	22	6	34	4 55		11	13	24	5	52	91	15	30	77	0	352	5	35	5	59
W	23	6	36	4 53		11	34	29	3	52	48	15	38	87	0	323	6	13	6	37
Th	24	6	37	4 51		11	55	23	7	52	04	15	46	27	0	293	7	06	7	30
F	25	6	39	4 49		12	16	7	2	51	58	15	52	95	0	263	7	40	8	04
S	26	6	40	4 48		12	36	39	4	51	10	15	58	91	0	233	8	15	8	39
Su	27	6	42	4 46		12	56	59	8	50	60	16	4	13	0	202	8	56	9	20
M	28	6	43	4 45		13	17	8	1	50	08	16	8	62	0	171	9	39	10	03
T	29	6	45	4 43		13	37	3	8	49	55	16	12	36	0	140	10	30	10	54
W	30	6	46	4 41		13	56	46	4	48	99	16	15	35	0	109	11	27	11	51
Th	31	6	48	4 40	S	14	16	15	5	48	43	16	17	57	0	077	0	23	0	47

Memoranda, &c.—October 1, First Telegraph Message from Cape Breton, 1856; First Steamer on the Hudson River, 1807. 5, Battle Thames, 1813. 6, Jenny Lind born, 1820. 9, Great Fire in Chicago, 1871. 12, America first discovered, 1492. 14, Battle of Jenna, 1806. 16, Queen Mary Antoinette beheaded, 1793. 19, Battle of Leipzig, 1813. 21, Battle of Trafalgar, 1805. 25, Battle of Balaclava, 1854. 28, Benevolent Irish Society incorporated, 1839. 29, Sir Walter Raleigh beheaded, 1618.

MOON'S

FULL MOON  
 LAST QUARTER  
 NEW MOON  
 FIRST QUARTER

Day of W.	M	h.	m.	h.	m.
F	1	6	4	5	36
S	2	6	5	5	33
Su	3	6	6	5	31
M	4	6	8	5	29
T	5	6	9	5	27
W	6	6	11	5	25
Th	7	6	12	5	23
F	8	6	14	5	22
S	9	6	15	5	20
Su	10	6	17	5	18
M	11	6	18	5	16
T	12	6	20	5	14
W	13	6	21	5	12
Th	14	6	22	5	10
F	15	6	24	5	8
S	16	6	25	5	6
Su	17	6	27	5	4
M	18	6	28	5	2
T	19	6	30	5	0
W	20	6	31	4	58
Th	21	6	33	4	57
F	22	6	34	4	55
S	23	6	36	4	53
Su	24	6	37	4	51
M	25	6	39	4	49
T	26	6	40	4	48
W	27	6	42	4	46
Th	28	6	43	4	45
F	29	6	45	4	43
S	30	6	46	4	41
S	31	6	48	4	40

Men  
 Day, 3,  
 body die  
 Wales, 18  
 13, Battle  
 first open  
 Steam Pr  
 Andrew.

NOVEMBER, 1889.

MOON'S PHASES—Calculated for Mean Time at St. John's, Newfoundland.

FULL MOON ..... 7th day, 0h., 34m., Morning.  
 LAST QUARTER.....15th day, 5h., 5m., Morning.  
 NEW MOON.....22nd day, 10h., 18m., Morning.  
 FIRST QUARTER.....29th day, 1h., 58m., Morning.

at St.  
 Morning.  
 Morning.  
 Morning.  
 Evening.  
 Evening.

High  
 Water at  
 John's.

Day of W.	Day of M.	Sun		G. app. time.	Sun's Declination.	Var. in 1 hour.	Equa. of time. subt.	Var. in 1 hour.	High Water at St. John's.									
		rises	sets															
		h. m.	h. m.															
		h.	m.	o	'	"	m.	s.	a. m. p. m.									
F	1	6 49	4 38	S 14	35	30	9	47	84	16	19	03	0	045	1	57	2	21
S	2	6 51	4 36	14	54	31	9	47	24	16	19	71	0	012	3	15	3	39
Su.	3	6 53	4 35	15	13	18	2	46	62	16	19	59	0	022	4	13	4	37
M	4	6 54	4 33	15	31	49	5	45	98	16	18	07	0	055	4	53	5	17
T	5	6 56	4 32	15	50	5	2	45	33	16	16	93	0	090	5	40	6	04
W	6	6 57	4 30	16	8	5	2	44	66	16	14	37	0	124	6	13	6	37
Th	7	6 59	4 29	16	25	48	9	43	98	16	10	97	0	159	6	47	7	11
F	8	7 0	4 27	16	43	16	1	43	28	16	6	72	0	195	7	21	7	45
S	9	7 2	4 26	17	0	26	3	42	56	16	1	63	0	230	7	58	8	22
Su.	10	7 3	4 25	17	17	19	1	41	83	15	55	69	0	266	8	36	9	00
M	11	7 5	4 24	17	33	54	1	41	08	15	48	88	0	302	9	13	9	37
T	12	7 6	4 22	17	50	11	0	40	32	15	41	21	0	338	9	56	10	20
W	13	7 8	4 21	18	6	9	5	39	54	15	32	68	0	373	10	40	11	04
Th	14	7 10	4 20	18	21	48	9	38	74	15	23	29	0	409	11	29	11	53
F	15	7 11	4 19	18	37	9	1	37	93	15	13	04	0	445	0	03	0	27
S	16	7 12	4 18	18	52	9	6	37	10	15	1	93	0	481	1	14	1	38
Su.	17	7 14	4 16	19	6	49	9	36	25	14	49	96	0	516	2	25	2	49
M	18	7 15	4 15	19	21	9	8	35	40	14	37	15	0	551	3	28	3	52
T	19	7 17	4 14	19	35	8	9	34	52	14	23	50	0	586	4	22	4	46
W	20	7 18	4 13	19	48	46	7	33	63	14	9	01	0	621	5	14	5	38
Th	21	7 20	4 12	20	2	2	9	32	72	13	53	69	0	655	5	54	6	18
F	22	7 21	4 11	20	14	57	1	31	79	13	37	57	0	688	7	06	7	30
S	23	7 23	4 11	20	27	29	0	30	86	13	20	65	0	721	7	25	7	49
Su.	24	7 24	4 10	20	39	38	2	29	90	13	2	96	0	753	8	05	8	29
M	25	7 26	4 9	20	51	24	3	28	93	12	44	51	0	784	8	48	9	12
T	26	7 27	4 8	21	2	46	0	27	95	12	25	33	0	814	9	30	9	54
W	27	7 28	4 7	21	13	45	7	26	95	12	5	45	0	843	10	21	10	45
Th	28	7 30	4 7	21	24	20	4	25	94	11	44	87	0	871	11	18	11	42
F	29	7 31	4 6	21	34	30	6	24	91	11	23	62	0	899	...	...	0	24
S	30	7 32	4 6	S 21	44	16	1	23	87	11	1	72	0	926	1	17	1	41

Memoranda, &c.—November 1, All Saints' Day. 2, All Souls' Day. 3, Free St. Andrew's Church first opened, 1850. 4, George Peabody died, 1869. 5, Battle of Inkerman, 1854. 9, Birth of Prince of Wales, 1841. 10, Newfoundland and New York telegraph opened, 1856. 13, Battle of Preston-pans, 1715. 14, Mozart born, 1719. 17, Suez Canal first opened, 1869. 22, St. Cecilia. 26, Cowper born, 1731. 27, First Steam Printing, 1814. 28, Washington Irving born, 1859. 30, St. Andrew.

ve from  
 Battle  
 o. 1871.  
 Queen  
 Battle  
 t Irish  
 S.



DECEMBER, 1889.

MOON'S PHASES—Calculated for Mean Time at St. John's, Newfoundland.

FULL MOON..... 6th day, 6h., 21m., Evening.  
 LAST QUARTER..... 14th day, 11h., 27m., Evening.  
 NEW MOON..... 21st day, 9h., 21m., Evening.  
 FIRST QUARTER..... 28th day, 3h., 46m., Evening.

Day of W.	Day of M.	Sun		G. app. time.			Equa.		High									
		rises	sets	Sun's Declination.			of time.	Water at St. John's.										
		at St. John's.		°	'	"	m.	s.	a.	m.	p.	m.						
Su.	1	7 34	4 6	S 21	53	36	6	22	82	10	30	19	0	952	2	21	2	45
M	2	7 35	4 5	22	2	51	7	21	76	10	16	04	0	977	3	36	4	00
T	3	7 36	4 4	22	11	1	2	20	69	9	52	30	1	001	4	24	4	48
W	4	7 37	4 4	22	19	4	9	10	61	9	27	98	1	025	5	08	5	32
Th	5	7 38	4 3	22	26	42	5	18	52	9	3	11	1	048	5	44	6	08
F	6	7 39	4 3	22	33	53	9	17	42	8	37	70	1	069	6	23	6	47
S	7	7 40	4 3	22	40	38	8	16	31	8	11	79	1	090	6	56	7	20
Su.	8	7 41	4 3	22	46	57	0	15	20	7	45	40	1	109	7	38	8	02
M	9	7 42	4 3	22	52	48	3	14	08	7	18	54	1	128	8	17	8	41
T	10	7 44	4 3	22	58	12	6	12	04	6	51	25	1	145	8	52	9	16
W	11	7 45	4 3	23	3	9	6	11	80	6	23	56	1	162	9	29	9	53
Th	12	7 46	4 3	23	7	39	2	10	66	5	55	49	1	177	10	10	10	34
F	13	7 47	4 3	23	11	41	2	9	51	5	27	07	1	191	10	52	11	16
S	14	7 48	4 4	23	15	15	6	8	35	4	58	33	1	203	11	42	...	...
Su.	15	7 49	4 4	23	18	22	1	7	19	4	29	31	1	215	0	13	0	37
M	16	7 50	4 4	23	21	0	7	6	02	4	0	03	1	225	1	29	1	53
T	17	7 51	4 4	23	23	11	2	4	85	3	30	52	1	234	2	42	3	06
W	18	7 52	4 5	23	24	53	6	3	68	3	0	81	1	241	3	48	4	12
Th	19	7 52	4 5	23	26	7	8	2	50	2	30	95	1	247	4	47	5	11
F	20	7 53	4 5	23	26	53	7	1	32	2	0	97	1	251	5	39	6	03
S	21	7 54	4 6	23	27	11	4	0	15	1	39	90	1	254	6	25	6	49
Su.	22	7 55	4 6	23	27	0	8	1	03	1	0	79	1	255	7	06	7	39
M	23	7 55	4 6	23	26	21	8	2	21	0	30	08	1	254	7	56	8	29
T	24	7 55	4 7	23	25	14	6	3	39	0	0	62	1	251	8	40	9	04
W	25	7 55	4 7	23	23	39	0	4	57	0	29	37	1	247	9	19	9	43
Th	26	7 55	4 7	23	21	35	2	5	75	0	59	23	1	241	10	06	10	30
F	27	7 55	4 7	23	19	3	1	6	02	1	28	93	1	233	10	55	11	19
S	28	7 56	4 8	23	16	2	9	8	09	1	58	43	1	225	11	47	...	...
Su.	29	7 56	4 9	23	12	34	7	9	26	2	27	71	1	215	0	31	0	55
M	30	7 56	4 10	23	8	38	5	10	42	2	56	73	1	203	1	40	2	04
T	31	7 56	4 11	S 23	4	14	5	11	58	3	25	46	1	191	2	49	3	13

Equation of time to be subtracted from apparent time to the 24th, and to be added the remainder of the month.

**Memoranda, &c.**—December 1, Battle of Austerlitz, 1805. First Sunday in Advent. 2, St. Andrew's Kirk opened 1843. 6, St. Nicholas. 8, Sons of Temperance organized in Newfoundland, 1850. 14, George Street Wesleyan Church opened, 1873. 21, St. Thomas. 25, CHRISTMAS DAY. 26, St. Stephen. 27, St. John. 28, Innocents' Day.

ALEXANDER Kingd daughter m fourth son Kensington June, 1819; King William and crowned Majesty was ruary, 1840, Albert-August Coburg and December, 18 Victoria- November, 1 Royal, to I Nicholas-Cha Albert-E 9th November Princess Alice Alice-Ma 1862, at Osb William-Lou Alfred-E 25th Februar daughter of Helena-2 the 5th July Schleswig-H Louis-C the 23rd Mar Arthur- Leopold March 28th, Beatrice married July



**THE ROYAL FAMILY OF GREAT BRITAIN.**

**A**ALEXANDRINA-VICTORIA, by the Grace of God, of the United Kingdom of Great Britain and Ireland, Queen, only daughter and heir to the late Prince Edward, Duke of Kent, fourth son of King George III. Her Majesty was born at Kensington Palace on the 24th May, 1819; baptized on the 24th June, 1819; ascended the Throne on the demise of her uncle, King William IV., 20th June, 1837; proclaimed 21st June, 1837; and crowned at Westminster on the 28th June, 1838. Her Majesty was married at St. James's Palace, on the 10th February, 1840, to her cousin, his late Royal Highness, Francis-Albert-Augustus-Charles-Emanuel, the Duke of Saxe, Prince of Coburg and Gotha, who died at Windsor Castle on the 14th December, 1861. Children:

Victoria-Adelaide-Mary-Louise, *Princess Royal*, born 21st November, 1840; married 25th January, 1858, at the Chapel Royal, to His Royal Highness, Prince Frederick-William-Nicholas-Charles, of Prussia.

Albert-Edward, *Prince of Wales and Earl of Dublin*, born 9th November, 1841; married 10th March, 1863, at Windsor, to Princess Alexandria, daughter of Prince Christian, of Denmark.

Alice-Maud-Mary, born 25th April, 1843; married 1st July, 1862, at Osborne, to His Royal Highness, Prince-Frederick-William-Louis, of Hesse-Darmstadt.

Alfred-Ernest-Albert, born 6th August, 1844; married the 25th February, 1874, to Her Imperial Highness, Alexandrovna, daughter of the late Czar of Russia.

Helena-Augusta-Victoria, born 25th May, 1846; married the 5th July, 1866, to His Royal Highness, Prince Christian, of Schleswig-Holstein-Sonderberg-Augustenburg.

Louisa-Caroline-Alberta, born 8th March, 1847; married the 23rd March, 1871, to the Most Noble the Marquis of Lorne.

Arthur-William-Patrick-Albert, born 1st March, 1850.

Leopold-George-Duncan-Albert, born 7th April, 1853; died March 28th, 1884.

Beatrice-Mary-Victoria-Feodore, born 14th April, 1857; married July 23rd, 1885, to Prince Henry of Battenberg.

at St.  
Evening.  
Evening.  
Evening.  
Evening.

High  
ater at  
John's.

m. p. m.  
21 2 45  
36 4 00  
21 4 48  
08 5 32  
44 6 08  
23 6 47  
56 7 20  
38 8 02  
17 8 41  
52 9 16  
20 9 53  
10 10 34  
52 11 16  
42 . . .  
13 0 37  
20 1 53  
42 3 06  
48 4 12  
17 5 11  
39 6 03  
25 6 49  
06 7 30  
56 8 20  
40 9 04  
19 9 43  
03 10 30  
53 11 19  
7 . . .  
1 0 55  
0 2 04  
9 3 13  
be 24th,

2, 1865.  
6. St.  
1850.  
Thomas.  
cents'



## COLONY OF NEWFOUNDLAND.

Governor and Commander-in-Chief:  
**HIS EXCELLENCY SIR HENRY ARTHUR BLAKE, K.C.M.G.**  
 Private Secretary and Acting Aide-de-Camp:  
**LORD GEORGE FITZGERALD.**

### The Executive Council.

Sir Robert Thorburn, K.C.M.G., Premier.  
 The Honorable Alfred Penney.  
 The Honorable A. F. Goodridge.  
 Sir J. S. Winter, K.C.M.G.  
 The Honorable W. J. S. Donnelly.  
 The Honorable M. Fenelon.  
 The Honorable J. S. Pitts.  
 Clerk of the Council:—Honorable M. Fenelon.

### The Legislative Council.

The Honorable Edward D. Shea, President.  
 The Honorable Augustus W. Harvey.  
 The Honorable Thomas Talbot.  
 The Honorable Charles R. Ayre.  
 The Honorable Charles Crowdy.  
 The Honorable Phillip Cleary.  
 The Honorable James S. Pitts.  
 The Honorable Moses Monroe.  
 The Honorable James McLoughlan.  
 The Honorable Charles Bowring.  
 The Honorable Maurice Fenelon.  
 The Honorable G. T. Rendell.

Acting Clerk: Hugh H. Carter. Acting Master-in-Chancery: Thomas J. Keough. Usher of the Black Rod: William F. Bennie.

Doorkeeper: E. Morrissey. Assistant Doorkeeper and Messenger: James Cochrane.

### House of Assembly—Elected Oct. 31st, 1885.

[Speaker: ALEXANDER J. W. MCNEELY, Q.C.]

District of St. John's, Eastern Division—Michael J. O'Mara, T. J. McCarthy Murphy, Robert John Parsons, Esquires.

District of St. John's, Western Division—Patrick J. Scott, James J. Callanan, Edward P. Morris, Esquires.

District of

District of  
John VDistrict of  
HutchDistrict of  
Winter

District of

District of  
McNelDistrict of  
Smith

District of

District of  
H. Em

District of

District of

District of  
Baine G

District of

District of

District of

Clerk: :

Assistan

Solicitor

Solicitor

Sergean

Librarian

Doorkee

Messeng

Assistan

Upper d

Outer d

Assistan

Fireman

PUBL

Attorney

Colonial

Receiver

Surveyor

Chairma

Colonial  
Clerks: :  
Messeng  
Office ke

- District of Ferryland—D. Joseph Greene, George Shea, Esquires.  
 District of Conception Bay, Southern Division—Richard McDonnell,  
 John Veitch, Esquires.  
 District of Conception Bay, Port-de-Grave Division—George A.  
 Hutchings, Esquire.  
 District of Conception Bay, Harbor Grace Division—Sir James S.  
 Winter, K.C.M.G., Charles Dawe and Joseph Godden, Esquires.  
 District of Conception Bay, Carbonear Division—Hon. Alfred Penney.  
 District of Conception Bay, Bay-de-Verde Division—Alexander J. W.  
 McNelly, Stephen R. March, Esquires.  
 District of Twillingate—Honorable Augustus Frederick Goodridge,  
 Smith McKay and Michael T. Knight, Esquires.  
 District of Fogo—James Rolls, Esquire.  
 District of Placentia and St. Mary's—Hon. W. J. S. Donnelly, George  
 H. Emerson and James McGrath, Esquires.  
 District of Burin—John E. P. Peters, Henry W. LeMessurier, Esq's.  
 District of Fortune Bay—Robert Bond, Esquire.  
 District of Trinity Bay—Sir Robert Thorburn, K.C.M.G., Walter  
 Baine Grieve, and Ellis Watson, Esquires.  
 District of Bonavista Bay—Abraham Kean and A. B. Morine, Esq's.  
 District of St. Barbe—Albert Bradshaw, Esquire.  
 District of St. George—Michael Henry Carty, Esquire.

Clerk: Richard B. Holden.  
 Assistant clerk: James H. Watson.  
 Solicitor General: \_\_\_\_\_.  
 Solicitor: I. R. McNelly.  
 Sergeant-at-Arms: Joseph Boyd.  
 Librarian: \_\_\_\_\_.  
 Doorkeeper: John Hally.  
 Messenger: B. Keeping.  
 Assistant messenger: \_\_\_\_\_.  
 Upper doorkeeper: Thomas Duff.  
 Outer doorkeeper: Robert Walsh.  
 Assistant doorkeeper: John Sheppard.  
 Fireman: James Higgins.

---

### PUBLIC OFFICES—DEPARTMENTAL.

Attorney General: Sir Jas. Spearman Winter, K.C.M.G.  
 Colonial Secretary: Honorable M. Fenelon.  
 Receiver General: Honorable W. J. S. Donnelly.  
 Surveyor General: Honorable Alfred Penney.  
 Chairman of the Board of Works: Smith McKay.

---

### Colonial Secretary's Office.

Colonial Secretary: Honorable M. Fenelon.  
 Clerks: John W. Withers and G. W. B. Carter.  
 Messenger: Charles Brockelhurst.  
 Office keeper: James Dunphy.

### Financial Secretary's Office.

Financial Secretary: Michael T. Knight.  
Clerk: Alexander S. Reid.

### Stipendiary Poor Commissioner.

Commissioner: John Casey.  
Clerk: John Dunphy.  
Assistant clerk: Anne Hayes.

## THE REVENUE DEPARTMENT.

### Board of Revenue :

President: Hon. W. J. S. Donnelly (Receiver General); Hon. A. F. Goodridge; Sir Robert Thorburn, Hon. James S. Pitts and Moses Monroe; Secretary: James L. Noonan.

### Revenue Establishment :

Receiver general, Hon. W. J. S. Donnelly; assistant collector, James L. Noonan; landing and tide surveyor, John E. Kearney; clerk, Francis Doyle; landing waiters, W. S. Canning and William White; third landing waiter and assistant tide-surveyor, John Winter; first clerk and warehouse keeper, Thomas W. Gaden; second clerk, John H. Noonan; third clerk, Patrick Furlong; fourth clerk, James Cormack; fifth clerk, P. D. White; lockers, Philip Hally and Patrick Reardon.

Warehouse Examining Officer: James Jardine.  
Authorized Broker: Henry J. Stabb.

### Outport Sub-Collectors :

Fogo, John G. Lucas; Greenspond, William Lang; Trinity, Edward Doyle; Carbonar, Felix J. McCarthy; Harbor Grace, Alex. Clift; clerk and landlog waiter, A. W. Seymour; Brigus, John Bartlett; Burin, Thomas Winter; Lamaline, James Pittman; Harbor Briton, Phillip Hubert; Push-through, (Fortune Bay), Henry Camp; English Harbor, St. Jacques and Belloram, Henry Clinton; Gaultois, Richard Bradshaw; LaPoile, Francis A. Reid; Twillingate, Andrew J. Pearce; Oderin, Richard McGrath; Channel, Charles Mouraut; Bay St. George, Edward Hirst; Bay of Islands, Laurence Barron; Bonne Bay, Nathan N. Taylor; Round Harbor, Tilt Cove and Bet's Cove, John C. Duder; Flowers Cove, William P. Taylor.

### Preventive Officers :

Bonavista and Catalina, John Mifflin; Bay Bulls, J. Williams; Holyrood, Phillip Veitch; Ferryland, Wm. S. Carter; St. Mary's, Jas. Harney; Little Placentia, Thomas Freeman; Bay Roberts, G. W. R. Herlihy; Heart's Content, Charles E. Readell; Hant's Harbor, R. Belben; Burgeo, John Cunningham; Great Placentia, William G. Bradshaw; Grand Bank (Fortune Bay), George Simms; Treppesey, Augustus Simms; Rose Blanche, Richard Furneaux; Lamaline, Jas. Pittman; Renew's, Michael Jackman; Fortune, J. Haddon; Western Bay, James Evans; Harbor Buffett, William Hand; Portugal Cove, William H. Webber; Salmonier, John Dakin; Presque, Patrick Sullivan; Codroy, John Gillis; St. Anthony, James Saint; LaSche, Daniel Duggan; Nipper's Harbor, W. Cunningham; Kings Cove, Richard Lawton.

### Customs' Department :

Registrar of Shipping for Newfoundland and its Dependencies: Honorable W. J. S. Donnelly. Surveyors of Shipping: Wm. White, St. John's; Alex. Clift, Harbor Grace; Edward Doyle, Trinity: ——— English Harbor; Daniel Murphy, Cape Bonavista to Salvage;

William

J. Pearo  
C. Duder  
M'Carthy

Treas

Rece

Haywar

LAB

Sub-colle

Labrador

Supe

SUR

Surv

First

Seco

Thir

Assis

Noel.

Geolo

Surve

Messe

[All

N. W.

M. Herbe

Fogo, Jol

Miles; K

Trinity, C

Britannia

Verds, P

W. R. Hie

rence; St.

F. Y. Lon

Swansbor

St. Mary's

J. Haddo

Briton, P

Knight; P

George's I

Su

[All c

Alexa

Belle Isle,

A. Hiscock

son and G.

Blackhead

Bonavista.

Brigus, Jo

Barron; B

Philip Moc

Beach, Jo

Squarry; C

Doyle; Lit

William Lang, Salvage to Cape Freels; George Simms, Grand Bank; Fortune; J. Miffien, Catalina to Ragged Harbor; Andrew J. Pearce, Twillingate to Change Islands; John G. Lucas, Fogo; John C. Duder, Tilt Cove; Richard Furneaux, Rose Blanche; Felix J. McCarthy, Carbonear.

#### Treasury Department:

Receiver General—Hon. W. J. S. Donnelly. Clerk—George F. Hayward.

LABRADOR (Collection of duties under Consolidated Statutes): Sub-collector—Francis C. Berteau; Sub-collector (Blanc Sablon, Labrador)—Richard Cormack.

Superintendent Mercantile Marine; Robert Carter.

### SURVEYOR GENERAL'S DEPARTMENT.

Surveyor General—Hon. Alfred Penney.

First Clerk—Thomas Long.

Second Clerk—Carteret Alsop.

Third Clerk—Arthur White.

Assistant Clerks—George E. Turner, Albert J. Bayley and Wm. Noel.

Geological and Topographical Surveyor—James P. Howley.

Surveyor and Civil Engineer—Charles J. Harvey.

Messenger—William Bright.

#### Deputy Surveyors.

*Authorized to act in any part of Newfoundland.*

[All officers in Surveyor General's Department, St. John's.]

N. W. Arm (Green Bay), J. B. Howson; Nipper's Harbor, H. M. Herbert; Little Bay, James Whyte; Twillingate, T. Peyton; Fogo, John W. Webb; Greenspond, J. T. Oakley; Open Hall, Henry Miles; Kings Cove, Richard Lawton; Bonavista, C. E. Thompson; Britannia Cove, J. T. Currie; Old Perlican, Wm. Christian; Bay-de-Verdes, Phillip Moore; Carbonear, A. J. Crocker; Bay Roberts, G. W. R. Hierlihy; Brigus, John Hearn; James Hearn and R. C. Lawrence; St. John's, John Maher, W. B. Read, John Haddon and Allen F. Y. Long; Harbor Grace Junction, Alf. O'Meara; Topsail, Wm. Swansborough; Mobile, Thomas Driscoll; Ferryland, R. H. White; St. Mary's, James Harney; Placentia, Thomas O'Reilly; Fortune, H. J. Haddon; Pushthrough (Fortune Bay), Henry Camp; Harbor Briton, Phillip Hubert; Channel, R. T. Squarry; Codroy, James L. Knight; Bay of Islands, L. Barron; Bonne Bay, Donald Browne; St. George's Bay, T. W. Nevil.

#### Surveyors under Agricultural Act, 1888.

[All officers in Surveyor General's Department, St. John's.]

Alexander Bay, William Wyatt and Jonathan Noseworthy; Belle Isle, William Bennett and William Jackman; Lance Cove, Jas. A. Hiscock; Broad Cove, C. R. Belbin; Bay Roberts, Robert Simpson and G. W. R. Hierlihy; Bishop and Bryants Cove, Israel Smith; Blackhead, J. C. Moores; Brooklyn, Thomas Howe and M. D. Stares; Bonavista, Charles E. Thompson; Britannia Cove, John T. Currie; Brigus, John Hearn and R. C. Lawrence; Bay of Islands, Laurence Barron; Bonne Bay, Donald Browne and Alex. Coffin; Bay-de-Verde, Phillip Moore; Bay Bulls Arm (Trinity Bay), Joseph Lilly; Clark's Beach, John M. Keats; Carbonear, A. J. Crocker; Channel, R. T. Squarry; Codroy, John Gillis and J. L. Knight; Grand River, J. J. Doyle; Little River, John Tompkins; Catalina, William Badcock;

Collers Bay (Trinity Bay), Uriah Cole; Cape Spear, C. Cantwell; Dominion Point (Exploits), Harry Burt; Exploits, W. M. Winsor; Flat Bay (St. George's Bay), T. Neville; Fortune Harbor, Richard Quirk; Fox Cove to Cape Freels, Moses Davis; Ferryland, R. H. White; Fogo, J. W. Webb; Fortune, H. J. Haddon; Gouids, Samuel Ruby; Gooseberry Island, James Cullen; Gravels, Port au Port, H. H. Hallburton; Greenspond, John T. Oakley; Harbor Grace, John Scully; Herring Neck, J. D. Lockyer and W. J. Holwell; Hauts Harbor, Reuben Pippy; Harbor Grace Junction, Alf. O'Meara; Hearts Content, Charles Rendell; Harbor Briton, Philip Hubert; Hermitage Cove, William Kent; Highlands, John McPherson; Island Cove (Upper), Israel Smith; Island Cove (Lower), A. J. Hudson; Kings Cove (Bonavista Bay), Richard Lawton; Kelligrews, F. Furneaux; Little Hearts Ease, William Balsom; Little Bay, James Whyte; Little Bay Island, James Strong; Leading Tickle, J. M. Silk; Logy Bay, G. A. Rendell; Musgrave Harbor, J. B. Wheeler; Mobile, Thomas Driscoll; Moreton's Harbor, J. B. Osmond; N. W. Arm (Green Bay), J. B. Howson; Nippers Harbor, H. M. Herbert and W. Cunningham; Northern Bight, Nehemiah Frost; New Bay, Peter Moores; New Perlican, Luke Pittman; Open Hall, Henry Miles; Old Perlican, Wm. Christian; Portugal Cove, W. H. Webber; Petty Harbor, S. Hanniford and Fred Chafe; Pouch Cove, Moses Clarke; Placentia, Thomas O'Reilly; Pushthrough, Henry Camp; Pools Island, Peter House; Robinson's Head, T. W. Evans; Roberts' Arm, Charles W. Warr; Spaniard's Bay and Tilton, Herbert Gosse; Salmon Cove (Trinity Bay), William Gabriel; Swain's Island, Thomas Parsons; Salvage, Kenneth Burden; John Monier, F. Curtis; Sandy Point, Hector McDonald; St. John's, John Haddon and A. F. Y. Long; St. Mary's, Thomas Harney; Steventville, Martin J. Hynes; Shoal Harbor (Smith's Sound), Wm. Palmer; Trinity, Benjamin Miller and G. H. Cole; Toad's Cove, Edward Howlett; Trepassey, Henry Pennell; Twillingate, Thomas Peyton; Topsail William Swansborough; Tilt Cove, C. S. Rowland; Western Bay, J. L. Noel.

### Board of Works Department,

Having the management and superintendence of the Government House, Colonial Building, Court Houses, Gaols, Custom Houses, Hospitals, Lunatic Asylum, and all other buildings and property belonging to the colony; lighthouses, buoys and beacons, erected or to be erected, within the colony and its dependencies; supervision of commissioners of roads, highways, bridges, &c.

#### BOARD OF WORKS.

Chairman—Smith McKay; Honorable P. Cleary, and Hon. A. F. Goodridge.

Secretary and Accountant—W. R. Stirling.

Assistant Clerk—Thomas Morris.

Superintendent of Public Works and Buildings, and Inspector of Lighthouses—John T. Nevill.

Clerk—Richard White.

Mechanician—Thomas Cornick.

Road Inspectors and Surveyors—R. Grace and J. J. Jackman.

**ST. JOHN'S MUNICIPAL COUNCIL.**

OUTPORT ROAD BOARDS

Chairman: Councillor James Goodfellow, } Appointed by Govern-  
Councillor James P. Fox, } ment.

**Councillors:**

- No. 1 Ward: John T. Carnell.
- No. 2 Ward: Francis St. John.
- No. 3 Ward: Hon. M. Monroe.
- No. 4 Ward: Michael Power.
- No. 5 Ward: W. D. Morison.

Secretary: P. W. Kelly.

Accountants: M. B. Kearney and John Syme.

Solicitor: I. R. McNelly.

Collector: Thomas W. Pinsent.

Engineer: John Martin.

**Sanitary Department.**

Supervisor: John R. Hughes.

1st Inspector: Peter Doyle.

2nd Inspector: Thomas Ewing.

3rd Inspector: Phillip Jackman.

Stable keeper: Joseph Snow.

Impounder: Peter L'Estrange.

Road Inspector, (West): Michael Bambrick.

Road Inspector, (East): William Carnell.

**PUBLIC INSTITUTIONS.**

**Penitentiary.**

St. John's Penitentiary: Governor, John R. McCowan; warden, Richard Ryan; 1st turnkey, J. Martin; 2nd turnkey, John Fleet; 3rd turnkey, Geoffrey Kelly; trades' warden, \_\_\_\_\_; orderly, R. Hammond; matron, Miss Keating; surgeon, Chas. Crowdy, M.D.

**St. John's Hospital.**

Resident Medical Attendant: Charles Crowdy, M.D.; Henry Shea, M.D.; matron, Miss Cowan.

**St. John's Poor House.**

Medical Attendant: Charles Crowdy, M.D.; keeper, Edward Morris.

**St. John's Lunatic Asylum.**

Resident Physician: Henry H. Stabb, M.D.

**District Surgeons.**

St. John's (Eastern Ward): William C. Simms, M.D.; Thomas Howley, M.D. Western Ward: Frederic Bunting, M.D. Conception Bay: William Allan, M.D.

**Colonial Building and Grounds.**

Keeper: Mrs. Born.



MUNICIPAL COUNCIL

## OUTPORT ROAD BOARDS.

### District of St. Barbe.

- Cape Gregory to Norris' Point, including both Arms of Bonne Bay**—Donald Browne; G. Halfyard, N. Taylor, H. McKenzie, A. Breen.
- Norris' Point to Port-au-Choix**—Rev. C. Hollands, J. Payne, jr., (Cow Harbor), Chas. Biggins, (Daniel's Harbor), J. Humber, (Decker's Cove), T. Walters, (Rocky Harbor).
- Cape Norman to St. Anthony**—Azarias Alecock, (Griguet), C. LeDrew, (St. Leonard's), Joseph Guy, (Quirpon).
- St. Anthony**—Henry F. Moors, John Moors, James Blles.
- Orange Bay to Couche**—John Casey, Henry Gillard, G. Crampton, G. Reid, Rev. W. Tarahan.
- Groals Islands**—James Gardner, James Breen, James Warren.
- Horse Islands**—John Loch, Joseph Curtis, John Burton.
- South Side of White Bay**—Rev. S. Andrews, John Jacobs, William Rice, Thomas Rice, James Rice.
- Partridge Point to Cape John**—John Carroll, W. Fitzgerald, J. Ford.

### District of Twillingate.

- Shoecove to Snook's Arm, inclusive**—Wm. Jones, G. Morgan, C. S. Rowland, L. Gill, C. Coombs, J. Jackman, A. Adams, J. McKay.
- Snook's Arm to Buttonhole Cove, inclusive**—T. Stoodley, J. Adams, T. Bowers.
- Buttonhole Cove to Nipper's Harbor, inclusive**—R. Batstone, W. J. Eant, W. Cunningham, D. Stark, J. Bowers.
- Nipper's Harbor to Middle Arm, inclusive**—J. Higgins, F. Martin, A. Mills, E. Fleming, A. Gould.
- Jackson's Arm to Western Arm, inclusive**—H. Knight, J. R. Batstone, J. Manuel, J. Upward.
- Three Arms, Wild Bight**—Solomou Strong, J. Batstone, J. Norris, R. Young.
- Little Bay Mines to Hall's Bay Head, inclusive**—Rev. S. O'Flynn, J. Benson, J. White, jr., J. Delaney, C. O'B. Reddin, R. D. Walsh, Rev. H. Turner, Giles Foote, Michael Kentling.
- Little Bay Island**—J. Strong, W. Strong, W. Anstey, R. Murcell, T. Jones, A. C. Hynes, P. Wiseman, Joseph Strong.
- Ward's Harbor to Roberts' Arm, including Sandy Cove Island**—S. Short, J. Rousell, J. Parsons, J. Wellman, E. Paddick, G. Paddick.
- Hallsbay**—J. Curtis, F. Thistle, J. Taylor.
- Nimrod, Dark Tickle and Triton**—Caleb Purchase, W. In-trege, J. Winsor, O. Burge, W. Vincent, J. Fudge.
- Leading Ticks**—T. M. Silk, T. Rousell, B. Rousell, G. Marsh, N. Chippett, J. Haggett, J. Ward, U. Martin.
- Newbay**—Adolphus Yates, J. Manuel, D. Spence, E. Boone, J. Moore.
- Fortune Harbor to Waldron Cove**—Rev. J. Walsh, Rev. Felix McCarthy, S. Gillespie, M. Bryan, M. Glaveen, E. Gillespie, P. Byrne, M. Byrne, Richard Quirk.
- Exploits, Burnt I-land**—T. Futt, J. Manuel, T. Winsor, M. Dalton, A. Manuel, G. Sevier, S. Manuel.

Black  
W  
Kite C  
Is  
North  
Domit  
Burnt  
W  
Loonb  
Moreto  
K  
E.  
Tizzar  
J.  
Twilling  
M.  
Le  
(P  
Herrin  
E.

Change  
Rol  
Fogo—  
ger  
Barr'd  
Joe Bat  
Tho  
Tilton  
P. E  
Seldom  
Hon  
Indian  
E. L  
Gander  
Rockyb  
Cha

James'  
both  
Her  
Ticklee  
Joh  
Car  
Keels—  
Byr  
Flat Isl  
San  
Newma  
cov

Black Island—Thomas E. Harris, W. Dorey, J. Primer, W. Hamilton, W. Anstey.

Kite Cove, Scissor's Cove, Kane's Point, Elliot's Point and Mumper's Island—J. Dalton, F. Jewer, J. Manuel, G. Brown, S. Manuel.

Northern Arm to Philip's Head—W. Evans, L. Manuel, T. Antle.

Dominion Point to Killock Island—James Winsor, A. Beaton, J. Gill. Burntbay—Josiah Wolfreys, John Wolfreys, R. Boone, Joseph Wolfreys, Solomon Hand.

Loonbay—J. Roberts, F. Slade.

Moreton's Harbor, and Western Head—M. Osmond, S. Small, T. Knight, T. French, S. Ridout, (Western Head), C. Brett, S. Jones, E. Taylor, E. Small, W. Taylor.

Thizzard's Harbor—R. Boyd, J. Osmond, J. Forward, Wm. Wheeler, J. Locke, George Forward.

Twillingate Islands—T. Peyton, F. Roberts, E. Roberts, R. D. Hodge, M. Hayward, T. Ashborne, J. Spence, J. Minty, G. Gillett, W. Lethbridge, J. Roberts, J. W. Owen, J. Purchase, J. Anstey, (Parcell's Harbor).

Herring Neck and Merritt's Harbor—W. J. Holwell, R. J. Richards, E. Blandford, J. Squires, J. Card, J. Philpot, J. D. Lockyer.

#### District of Fogo.

Change Islands—J. Dowell, T. Torraville, T. W. Taylor, J. Pelley, S. Roberts, J. C. Waterman, H. Scammell.

Fogo—Dr. Malcolm, Dr. H. Flndlater, R. Scott, H. J. Earle, J. Fitzgerald, J. W. Hodge, T. C. Duder.

Barr'd Island—A. Anthony, Levi Whiteher, J. Foster.

Joe Batt's Arm—P. Cournew, C. Brett, J. Freke, jr., W. Mercer, Thomas Deady.

Tilton Harbor—W. Green, J. Burke, jr., P. Dwyer, J. Broathers, P. Foley.

Seldom-Come-By—P. Newell, J. Rowe, H. Penney, W. Penney, M. Hornet.

Indian Islands—W. Collins, W. Perry, sr., W. Perry, jr., J. Bigsley, E. Penney.

Ganderbay—J. Bursey, B. Gillingham, N. Gillingham.

Rockybay—Philip Hicks, Samson Russell, Stephen Chalk, John Perry, Charles White.

#### District of Bonavista.

James' Cove (from West side Dalton's Cove to East side James' Cove, both inclusive)—George Hynes, William Ash, Samson Handcock, Henry Wheeler, Abraham Moss.

Ticklecove (from Red Cliff to Keels, both inclusive)—A. Skiffington, John Walsh, Michael Connors, Wm. Russell, R. Humby, A. C. Candow, John Taylor, P. McCormack, E. O'Neil.

Keels—S. Coffin, J. Egan, T. Hobbs, sr., R. Mesh, W. Penney, M. Byrne, R. Penney.

Flat Islands—Joseph Samson, Wm. Samson, jr., James Petten, Wm. Samson, (of Joseph), James Pike.

Newmanscove—(from half-way between Bonavista Town and Birchycove to Upper Amherste Cove)—Benjamin Squires, Thomas Ford,

- Edward Brown, Thomas Bainger, Henry Bartlett, George Ryan, William Terry, Patrick Terry, Robert Keats.
- Cottell's Island and Burnt Island—Daniel Turner, Ed. Lane, James Whealan, Thomas White. Wm. Aylward, John Turner, (Cottell's Island), Thomas Vane, (Burnt Island).
- Ladle and Apseycove—R. Wellon, T. Wellon, W. West, J. Goodyear, B. Tuck.
- Musgrave Harbor, Dottingcove and Ragged Harbor—J. B. Wheeler, J. Whiteway, S. Hicks, R. Burt, S. Mutch, J. Abbott, J. Hicks, jr. Cat Harbor—H. Robbins, W. Gibbons, J. Smith, W. Butt, G. Parsons, W. Foley, G. Norman.
- Pinchard's Island, viz.: Capo Freels to Foxcove—M. Davis, H. Davis, J. Barbour, H. Melendy, T. Gill, M. Garrett, J. Sainsbury.
- Swain's Island, viz.: Nortonseove to Poundcove—J. Tiller, J. Bishop, R. Biddlecome, R. Gibbons, P. Blackwood, E. Bishop, J. Hounsel.
- Pool's Island—P. House, W. Knee, J. Davis, G. King.
- Greenspond—James Barnes, (Ship Island), John S. Carter, (Newell's Island), Wm. White, sr., (Greenspond), Arthur Vivian, (Shamblescove), John White, (Loocove), Archibald Collins, (New Harbor), George Pritchett, (Freshwater).
- Fair Island—J. Brown, Job Hunt, G. Cutler, John Rogers, (of C.), John Rogers (of R.), Jacob Hunt, S. Filthorn.
- Gooseberry Island—A. James, Simon Wills, Edward Sweetapple, J. G. Kelley.
- Alexandrabay—J. Noseworthy, S. Saunders, A. Brifet, W. Arnold, J. Butt, E. Bury, J. Stroud.
- Safe Harbor—William Davis, John Knee, George Burton, Thomas Gillingham, James Dyke.
- Salvage—James Burden, sr., James Burden, jr., J. Squires, J. Brown, J. Sanson.
- Musgrave Town—John Olford, sr., T. Saint, A. Dominay, Joseph Greening, sr., Joseph Greening, (of Joseph), J. Perry, John Olford, jr., W. Greening, J. Yetman.
- Brooklyn—William Pye, W. Stares, sr., M. Waugh, J. Hancock, sr., W. Blunden, A. Lethbridge, W. Ash, G. Harris, J. Hancock, jr., M. D. Stares.
- Indian Arm—John Prince, W. Greening, R. Taylor, E. Humby, W. Tilly, J. Brown, G. Prince, J. Humby, T. White.
- Kingscove—Rev. W. Veitch, Rev. W. Kirby, D. Ryan, S. Brown, T. Ryan, W. Monks, J. Brown, S. Ryan, P. Lawton, J. Devine, M. Aylward, J. Aylward, Michael Martin.
- Bonavista—A. Vincent, Wm. Hunt, Wm. Sweetland, G. Reader, A. Ryder, T. Harris, sr., J. Ryan, R. Brown, J. Roper.
- District of Trinity.**
- Bird Islandcove—A. Tilley, S. Trask, James Street, Solomon Carew, Joseph Baker, John Hill, Christopher Chalk.
- Little Catalina—J. Stone, J. Johnson, G. Reed, (of William).
- Great Catalina—W. Ashford, G. Courage, jr., T. Martin, J. Duffett, J. Murphy, sr., S. Jeans, W. N. Snelgrove.
- Ragged Harbor—M. Feehan, J. Doody, P. Peters, sr., D. Duggan, T. Donovan.

Englis  
W.  
M.  
Trinity  
Fle  
Trinity  
Ev  
(of  
New B  
British  
Gar  
A.  
Ireland  
Smith's  
Pell  
Smith's  
Cur  
Shoal I  
Cha  
Foster's  
Hickma  
Blur  
Random  
B. P  
Hodge's  
J. D  
Fox Ha  
Broc  
son,  
Tiekle H  
Norman  
Smlt  
New Ha  
Moo  
Green's  
A. M  
Heart's  
Case  
Heart's  
Heart's  
Penn  
New Per  
J. A  
Scllycov  
Hant's F  
Russelso  
Divisio  
W. C

- English Harbor to Salmoncove**—R. Facey, W. Higden, Wm. Bugden, W. Batson, J. Penney, S. Freeman, J. Moody, H. G. Barnes, M. Miller.
- Trinity (town) West**—Dr. White, G. H. Cole, B. Miller, F. Gover, G. Fleet, R. S. Bremner, G. Christian.
- Trinity (town) North**—Phillip Fowlow, Richard Fowlow, Nathaniel Everly, John Randall, (of Isaac), George Guppy, Joseph Butler, (of James), Israel Butler, Michael Connolly.
- New Bonaventure**—W. H. Field, M. King, J. Ivany, L. Short.
- British Harbor, Careless Harbor to Pope's Harbor, both inclusive**—E. Gardner, H. Gardner, R. Bannister, W. Gardner, T. Leonard, A. Clark (Dalby's Cove).
- Ireland's Eye and vicinity**—J. P. King, J. Toop, jr., J. Mills.
- Smith's Sound (North Side), Pope's Harbor to the Bar**—T. Pelly, E. Pelly, R. Williams, J. Duffett, A. Stone.
- Smith's Sound (South Side), The Bar and Lower Lancecove**—Pierce Currie, J. Pittman, U. Late, J. Butt, William Smith.
- Shoal Harbor**—James Butler, J. Tilley, I. Adey, Thomas Cooper, Charles Hansford, W. Stanley, A. Bussey.
- Foster's Point**—G. Reid, N. March, S. Pelly, W. Gulliford, T. Smith.
- Hickman's Harbor**—H. Blundon, J. Vardy, C. Bryant, B. Martin, A. Blundon.
- Random, S. W. Arm, (North Side)**—M. Martin, H. Benson, J. Frost, B. Prince, D. Benson.
- Hodge's Cove to Southern Blight, both inclusive**—J. Drover, D. Peddle, J. Drudge, J. Vey, N. Gooby.
- Fox Harbor and vicinity, St. Jones' Without to Little Heartsease Brook**—W. Bulsom, H. Avery, R. Seward, jr., D. Spurrell, I. Benson, D. Martin.
- Tickle Harbor**—S. Miller, D. McCarthy, U. Thorne, B. Rowe.
- Normanseeve, (Chapel Arm)**—Elisha Elford, J. Reed, E. Pretty, J. Smith, J. Ptery.
- New Harbor and Vicinity**—M. Parsons, R. Cranford, T. Newhook, E. Moore, A. George.
- Green's Harbor, Witless Bay and Hopeall**—C. Crocker, William Day, A. March, Henry Rowe, J. Linnard.
- Heart's Delight**—J. Reed, S. Humphries, F. Chislett, E. Jerrett, S. Case.
- Heart's Desire**—John George, (of Wm.), M. George, W. Clark.
- Heart's Content**—G. Charlton, Rev. E. C. Smith, J. Hopkins, R. Penney, Dr. W. Anderson.
- New Perlican**—A. Pittman, R. Bemister, N. Northover, T. Hobbs, J. Antle.
- Sillycove**—John Samson, George Downey.
- Hant's Harbor**—J. H. Watson, J. Short, G. Green, R. Pelly, R. Belbin.
- Russelscove**—A. Sparkes, M. Button, A. Harris, A. Button, J. Brown.

### District of Bay-de-Verde.

- Division 7. Old Perlican to Danielscove, both inclusive**—Levi Burt, W. Christian, N. March, M. Bursesey, J. Froude, J. Tizzard.

Division 8. Gratescove to Redheadcove, both inclusive—B. Benson, W. T. Avery, E. Vey, J. Broderick, J. Avery, J. Benson.

Division 6. Bay-de-Verde to Low Point, both inclusive—J. Moore, W. Lockyer, J. Emberley, senr., H. Duffett, J. Neal, D. Noonan, J. Hearn.

Division 5. Caplincove to Burnt Point, both inclusive—J. Lewis, G. Cull, E. Turner, E. Garland, G. Cooper, C. Shano, T. Tucker, W. Hallday, R. English, A. G. Hudson.

Division 4. Gull Island to Smootheove, both inclusive—M. Puddister, Rev. Michael Hanley, J. Moores, J. Mareh, W. Moores, M. Doyle.

Division 3. Ochrepitecove to Westernbay, both inclusive—W. Kennedy, L. Crummy, J. Crowley, R. Walsh, A. Halfyard.

Division 2. Adamscove to Spontecove, both inclusive—R. Jeans, G. E. Moores, T. Diamond, J. Evans, William Lacey, J. Thistle. G. Baggis, J. Legrow, T. Trickett.

Division 1. Perryscove to Freshwater, both inclusive—J. Swaine, T. Rose, W. Davis, W. Lamb, E. Kellaway, G. Everley, F. Davis.

#### District of Carbonear.

Carbonear—J. Ryall, E. S. Pike, J. Mackay, J. Pearce, T. Kennedy, R. Moore, A. J. Crocker, T. Finn.

#### District of Harbor Grace.

Harbor Grace Proper—M. Walsh, J. Patterson, W. Tapp, D. J. Green, P. Walsh, C. Ross, B. Parsons, P. Farrel, John Hogan, William Stevenson, of John.

Harbor Grace, South Side—Moses Noel, Tobias Sheppard, W. Dunn, P. Norcott, Edward Parsons, Thos. Sheppard, Levi Noseworthy.

Bryants Cove—James Noseworthy, George Parsons, Wm. Coughlan, Jacob Morgan, Patrick Norcott.

Upper Islandcove—James Crane, A. Young, T. Drover, of James; A. Crane, J. Young.

Bishopscove—Israel Smith, N. Barrett, H. Barrett, William Smith, of George; J. Barrett, of John.

Spaniardsbay—Stephen Gosse, R. Gosse, of Robert; Wm. Callahan, J. Barrett, sr., M. Gosse, of Israel; Henry Gosse, J. Gosse, sr.

Bay Roberts—C. French, M. Delaney, S. Parsons, A. Dawe, Eli Mercer, W. Wood, S. French.

Coley's Point—E. Dawe, J. Greenland, W. Parsons, S. Bradbury.

#### District of Port-de-Grave.

Port-de-Grave—R. Morgan, T. Dawe, W. Bussey, Moses Morgan, G. Andrews.

Bareneel—G. H. Bussey, R. Nowell, R. Morrissey, Isaac Richards, J. Moore, W. J. Thompson, J. Bartlett, J. R. French, W. Richards.

Cupids—S. Spracklin, G. Smith, W. Wakeham, M. Power, T. Ledrew, J. Bishop, A. Smith, E. Bishop.

Brigus—J. Wilcox, M. Clark, J. Smith, G. Gerret, P. Brophy, J. Tarahan, T. Richards, P. J. Power, A. Munden, W. A. Green, G. Rabbitts, Moses Bartlett, Thomas Spracklin.

Salmon Cove and Clarke's Beach—Wm. Hussey, Robt Wells, Richard Wells, Isaac Richards, Salmon Cove; W. F. Horwood, William Newell, Clarke's Beach; John Lane, South River, Goulds; John Moores, Broads; Michael Kearney.

Concept  
Hear

Harbor  
Wood

Holyrood  
Wood

Horsecov  
T. A

Bay Bulls  
Willesb

Mohile—  
Toadscov

Frenc  
Brigus to

Carev  
Caplinbay

Caplin  
Devel

Aqua  
Renews,

Quin  
Lalor,

I  
Trepassey

Wadd  
Holyrood

Houla  
St. Mary's

Walsh  
Salmonler

Merch  
Branch, C

E. Co  
Great Pla

patric  
Little Pla

Hunt,  
Moontesc

Bouch  
Little

Harbor B  
E. Bur

Merasher  
Barren, S

J. Hol  
Isle of Va

St. Kyan

### District of Harbor Main.

- Conception Harbor—William Kennedy, M. St. John, M. Wade, R. Hearn, L. Whelan, M. Leary, M. Kehoe.  
 Harbor Main—E. Murray, M. Gormon, P. Conran, J. O'Brien, M. Woodford, M. Devereaux, J. Fardy.  
 Holyrood—Rev. G. J. Battecock, W. Joy, M. Rorke, P. Veltch, M. Woodford, P. St. John, R. Hearn, E. Kennedy.  
 Horsecove to Indian Pond—W. Swansborough, T. Dwyor, of Philip; T. Allan, J. Halley, J. Morgan, W. Tilley, H. Haines.

### District of Ferryland.

- Bay Bulls—M. Brien, P. Williams, M. Mulcahy.  
 Whitesbay—J. Shannahan, T. Carew, G. Norris, D. Tobin, J. Murphy.  
 Mobile—T. O'Driscoll, F. Dillon, D. Fitzgerald.  
 Toadscove to LaMancho—T. O'Driscoll, J. O'Driscoll, of Cou.; S. French, M. Power, M. Colbert.  
 Brigus to Cape Broyle—M. Cashin, T. Pendergast, T. Walsh, H. J. Carew, M. Greene.  
 Caplinbay, Ferryland and Aquaforte—H. Morry, J. Keough, P. Power, Caplinbay; J. Carter, J. White, J. Costello, R. H. White, M. Devereaux, Ferryland; P. Winsor, D. H. Winsor, M. Meagher, Aquaforte.  
 Renewes, Fermeuse and Broadcove—Rev. J. Walsh, J. Berrigan, R. Quinlan, Renewes; William Trainor, J. Dutton, Fermeuse; M. Lalor, Broadcove.

### District of Placentia and St. Mary's.

- Trepassey—Rev. W. Born, H. Curtis, G. Devereaux, T. Sutton, J. Waddleton.  
 Holyrood and Peter's River—William St. Croix, M. Lundrigan, M. Houlahan.  
 St. Mary's—Rev. R. O'Donnell, J. Whelan, T. Bowon, P. Mooney, P. Walsh, D. Daly.  
 Salmonier—Rev. J. St. John, J. Goff, J. J. Cormack, J. Dakins, J. Mercier.  
 Braugh, Cape Shore—S. Roach, Rev. — Whelan, P. Foley, J. English, E. Conway, B. McGrath.  
 Great Placentia—T. O'Reilly, Rev. M. Clancey, J. Cosgrove, P. Fitzpatrick, S. Parnell.  
 Little Placentia—Rev. R. Brennan, W. Phoran, P. Murphy, Jr., B. Hunt, J. Rell'y, J. Houlahan, A. Burke.  
 Moonlescove to North Harbor—C. D. Chambers, Harbor Buffett; J. Boucher, Arnoldscove; S. Adams, Come-By-Chance; P. Whiffen, Little Harbor.  
 Harbor Buffett—C. D. Chambers, J. Hollett, H. Whiffen, J. Miller, E. Burton.  
 Merasheen—To be filled up.  
 Barren, Sound and Woody Islands and Black River—A. Blackadar, J. Hollett, P. Brown.  
 Isle of Valen—To be filled up.  
 St. Kyran's and Presque—P. Sullivan, J.P., Rev. William Doutney.

**Presque**—Martin Galton, J. Hennessy, sr., James Chambers, Henry Brown, Peter Emberley, Michael Tobin.

**Paradise**—To be filled up.

**Ojerin**—R. McGrath, P. Power, A. Murphy.

**Baine Harbor and Rushoon**—R. Redway. Rest to be filled up.

### District of Burin.

**Flat Island**—J. Bishop, E. Collins, G. Miller.

**Burin Proper**—W. B. Payne, S. Darby, J. Paul, R. Vigus, J. O'Brien, G. Bishop, Denis Gorman.

**Burin West**—John Weare, J. Keech, G. Goddard, G. Bonnell, J. Bugden.

**St. Lawrence**—G. Bradley, J. Reeves, H. Pike, D. Murray, J. Fitzpatrick.

**Lawn**—Peter Connors, P. Tarrant, J. Edwards, J. Connors, M. Strang.

**Lamaline**—T. Haley, B. Bonnell, J. Haley, H. Huskell, R. Bonnell, J. Hillier, P. Bentaird.

**Fortune**—W. P. Lake, B. Brazill, H. J. Haddon, J. E. Lake, G. Forsey, T. Rogers, T. E. Lake.

**Grand Bank**—W. Buffett, A. Grandy, M. Foote, G. Bell, G. Forsey, S. H. Tibbo, John Forsey.

**Mortierbay**—William Killfooy, Thomas Stephens, Nicholas Baldwin, H. E. Hodder, John Coady, John Hodder, Philip Coady.

### District of Fortune.

**Garnish**—William Reeves, W. Grandy, of Joseph; T. Grandy, senr., G. Bamfield.

**Outharbors**—H. T. Holman, Harbor Briton; J. Gaulton, Brunette; J. Rose, Littlebay; G. Keeping, Rencontre; S. Flander, Coombs cove; T. Bulley, Sagoua; Charles Clinton, Foxcove; Jessé Thornton, Bay L'Argent.

**Belloram**—T. Grandy, T. Cluett, sr., G. Dieks, J. Romkey, J. Cluett.

**English Harbor**—G. T. R. Snelgrove, D. Burke, R. Lee, R. Marshall, A. Flander, W. Yarn, Charles Clinton.

**Harbor Briton**—P. Hubert, H. T. Holman, Dr. Fitzgerald, J. Hardy.

**Hermitage Bay**—E. C. Gallop, Rev. G. Bishop, Dr. Thompson, H. Camp, E. Bradshaw.

### District of Burgeo and LaPoile.

**Cape LaHune to Bonnebay**—J. Bragg, R. Klippen, M. Spencer, T. Inkpen, J. Bell, sr., J. Hearle, M. Syme, W. Pack, Rev. G. Bishop.

**Ramea**—J. Moores, J. Payne, H. Klippen, J. Klippen, G. Rossiter, J. Cheffy.

**Burgeo**—J. Matthews, J. Cairns, G. Bowdridge, E. Vatcher, W. J. Davidge, C. M. DeQuetteville, George Dieks.

**LaPoile**—F. A. Read, H. Riles, J. LeScelleur, H. Jeffreys, W. Stone, S. Billard, J. Anderson.

**Petites**—S. Bonnell, J. Arnold, sr., G. Ellsworth, J. Rose, sr., J. Juan. Rose Blanche—R. Furneaux, J. Roberts, J. Cribb, T. Garrett, R. Hardy, J. Buckland, W. Taylor.

**Burnt Island**—P. H. Broek, G. Poole, P. Smurridge.

**Channel**—T. Poole, J. Mugford, J. Jeans, J. Walters, W. Scott, W. Vardy, W. Warren, S. Hall.

Codroy  
Mc  
Highla  
Sandy  
nie  
Steven  
lan  
Port-au  
J. C  
Bay of  
Bra  
W.  
Hay of  
Red

Dire  
Walter  
Jam  
Crowdy  
A. M.  
messeng  
Disc  
Hou

Dire  
Hutchin  
Hen  
teller; J  
keeper;  
way, Q.  
porter.  
Disc  
Hou

Gove  
members  
Sir J  
Assembl  
of the H  
Legislat  
Dire  
Greene.  
Cash  
Clerk: V  
The  
o'clock,

Cash

Clerk

Clerk

### District of St. George.

Codroy, (Cape Ray to Cape Anguille), Rev. D. McInnis, Rev. F. McInnis, J. Rolls, J. McDonald, R. P. Tomkins, J. Gillis.  
 Highlands—J. McPherson, D. Gillis, T. Evans, M. Shears, A. Fortune.  
 Sandy Point—Hector McDonald, Rev. C. Jeffreys, J. Cashin, C. Garner, C. Blanchard, C. R. Messervy, Very Rev. M. F. Howley, D. D.  
 Stevenville—Rev. M. O'Rourke, Leon White, Reuben Conner, William Hynes, Angus McIsaac.  
 Port-au-Port—A. McDonald, J. McLeod, A. Harvey, Jr., J. Leitch, A. J. Campbell, A. Laney, J. E. Romalne.  
 Bay of Islands, South Side—Rev. J. J. Curling, John J. Evelt, W. H. Braug, A. Petrie, J. Hayes, G. R. Lilly, D. J. Gilker, Rev. P. W. Brown.  
 Bay of Islands, North Side—Thomas Carter, C. Fisher, E. Brake, D. Reddy, J. Barry.

### BANKS.

#### Union Bank of Newfoundland.

Directors: Sir Robert Thornburn, K.C.M.G., Hon. A. W. Harvey, Walter B. Greve, R. S. Munn, Hon. W. J. S. Donnelly.  
 James Goldie, manager; Charles S. Pinsent, accountant; W. H. Crowdy, 1st teller; Chas. E. Meehan, 2nd teller; W. W. Watson, and A. M. Peters, clerks. D. Joseph Greene, notary. P. Morrissey, messenger.

Discount Days: Mondays and Thursdays from 12.30 o'clock.  
 Hours of Business: From 10 a.m. to 3 p.m.

#### Commercial Bank of Newfoundland.

Directors: Hon. A. F. Goodridge, James Goodfellow, Geo. A. Hutchings, Edwin J. Duder, and Hon. J. S. Pitts.

Henry Cook, manager; Henry D. Carter, accountant and paying teller; James E. Kent, receiving teller; Charles P. Crowdy, ledger keeper; George C. Coen and F. Wood, clerks. Sir William V. White-way, Q.C., K.C.M.G., standing counsel and solicitor. W. Hammond, porter.

Discount Days: Tuesdays and Fridays, from 12.45 o'clock.  
 Hours of Business: From 10 a.m. to 3 p.m.

#### Savings' Bank.

Governors: Five members of the House of Assembly, and three members of the Legislative Council, viz.:

Sir James S. Winter, K.C.M.G., Hon. the Speaker of the House of Assembly, Alexander M. McKay, D. J. Greene, H. W. LeMessurier, of the House of Assembly; Hon. M. Monroe, Hon. C. R. Ayre, of the Legislative Council.

Directors: Sir J. S. Winter, K.C.M.G., Hon. M. Monroe, D. J. Greene.

Cashier: Hon. Ed. Dalton Shea. Accountant: Stephen Knight.  
 Clerk: W. J. H. Shears.

The Bank is open every day, between the hours of 10.30 and 3 o'clock, for depositors' business.

#### Harbor Grace Branch.

Cashier and Clerk: A. T. Drysdale.

#### Heart's Content Branch.

Clerk: George Moore.

#### Little Bay Branch.

Clerk: E. F. Berteau.



## LIGHTHOUSES, BEACONS, &amp;c.

Lights in the following list are exhibited from sunset to sunrise. The distances are all in nautical miles.

Number.	Date of lighting.	Name of Place.	Latitude, North.	Longitude, West.	Description of Light.
1	1884	Gull Island, Cape John	49.59.54	55.21.33	Intermittent <i>white</i> , 4th order Dioptric, making one complete revolution in a minute, appearing about 11 seconds light and 9 seconds dark.
1	1876	Long Point, Toullinquet.	49.41.23	54.47.34	Cato-Dioptric revolving <i>white</i> ; attains greatest brilliancy every 30 seconds.
1	1874	Cann Isl'd, Seldom-Come-By.	49.25.05	54.10.35	<i>Fixed white</i> , 8th order Dioptric.
	1858	Offer Wadham Isl'd.	49.35.35	53.45.12	<i>Fixed white</i> , 4th order Dioptric.
5	1880	Cabot (Stinking) Island, Bonavista Bay.	49.10.26	53.21.21	Intermittent <i>white</i> , 4th order Dioptric, making one complete revolution in a minute, appearing about 11 seconds light and 9 seconds dark.
	1873	Puffin Island, Greenspond.	49.03.37	53.32.27	<i>Fixed red</i> , 4th order Dioptric, (visible from N. by E., through South to W. by N. by compass.)
1	1888	Little Dernier Island, Bonavista Bay.	48.41.05	53.34.05	Revolving <i>white</i> , 5th order Dioptric, of six sides to give single flashes at intervals of 30 seconds. The Offer Rock 9½ cables distant from lighthouse, bears E. ¾ N. The Outer Brandy, 8¾ cables distant from Lighthouse, bears W. by S. ¾ S.
	1843	Cape Bonavista.	48.42.01	53.04.35	Catoptric revolving light, shewing alternately a <i>white</i> and <i>red</i> light at intervals of 60 seconds.
	1857	Green Island, Catalina.	48.30.15	53.02.20	<i>Fixed white</i> , 4th order Dioptric, (visible W.S.W., to N. E.)
3	1874	Fort Point, Trinity.	48.21.55	53.20.51	<i>Fixed white</i> , 8th order Dioptric.
3	1881	Hant's Hr. Trinity bay	48.01.07	53.15.07	<i>Fixed white</i> , 8th order Dioptric.
	1859	Baccalieu Island.	48.08.58	52.47.32	Cato-Dioptric revolving <i>white</i> light, shewing a flash every 20 seconds. This light is often obscured by fog when the lower part of the Island is clear.

Lights

Height above Sea level.	Distance visible.
ft.	Miles

525 26

331 21

85 10

100 11

74 10

85 10

302 19

150 15

92 11

75 10

65 9

443 24

## LIGHTHOUSES, BEACONS, &amp;c.

Lights in the following list are exhibited from sunset to sunrise. The distances are all in nautical miles.

Height above Sea level.	Distance visible.	Illuminated Arc.	Kind of Lamp.	Description of Building.
ft.	Mls.	°		
525	26	360	2 wick Concentric.	Iron tower on apex of Island, painted <i>red</i> and <i>white</i> , vertically, four stripes of each color. Keeper's house painted white, 112 ft. distant, W. by N.
331	21	All Seaward	No. 8 Argands.	Light tower painted <i>red</i> , square in lower part, changing to octagon and finished by a circular drum, gallery and lantern. Keeper's dwelling square, vertical parts <i>white</i> , roof <i>red</i> , distant twenty-five feet from tower.
85	10	327	1 Argand.	Buildings wood. Light tower rising from the gable of the house—vertical parts painted <i>white</i> , roofs <i>red</i> .
100	11½	360	2 wick Concentric.	Round red brick tower. Keeper's dwelling wood—vertical parts <i>white</i> , roof <i>red</i> , 30 feet from tower.
74	10	360	2 wick Concentric.	Iron light tower in centre of a square wood building. Roofs flat; sides banded horizontally, red and white alternately.
85	10½	270	2 wick Concentric.	Buildings granite, roofed with slate. Light tower at one corner.
302	19	360	Duplex Lamp.	Circular iron tower, with keeper's dwelling 17 ft. 6 in. apart; painted red and white vertical stripes.
150	15	All Seaward	16 Argands.	Square wood lighthouse, painted <i>red</i> and <i>white</i> in alternate vertical stripes. Lantern in centre of roof.
92	11	202½	2 wick Concentric.	Wooden house, painted <i>white</i> , and roof <i>red</i> , from centre of which rises the lantern. (For fog alarm, see list below).
75	10	320	1 Argand.	Wood tower, painted <i>white</i> .
65	9	All Seaward	1 Argand.	Octagon wood tower, painted white. A small store at rear.
443	24	360	No. 8 Argands.	Round red brick tower. Keeper's dwelling detached, square white building with a red roof. The buildings are on the northern part of the island. The southern end obscures the light for 8 miles when bearing N.N.E. ¼ E.

LIGHTHOUSES, BEACONS, &c.

Lights in the following list are exhibited from sunset to sunrise. The distances are all in nautical miles.

Number.	Date of lighting.	Name of Place	Latitude, North.	Longitude, West.	Description of Light.
1	1878	Carbonear Island.	47.44.24	53.09.22	Fixed white, 8th order Dioptric.
	1836	Har. Grace Island.	47.42.45	53.08.11	Catoptric revolving light, showing two white flashes, followed by one red flash, each attaining greatest brilliancy in 30 seconds.
	1850	Har. Grace Beacon Light.	47.41.27	53.12.33	Fixed white, 6th order Dioptric.
6	1883	Bay Roberts (Green) Point.	47.36.40	53.10.15	Fixed white, 6th order Dioptric. Immediately beneath the principal white light is a projecting lantern in which three lamps are placed. The two outer ones will show white, and the centre one in a line with the Southern rocks, N.E. half E. (mag.) from the tower, will be red.
	1885	Brigus.	47.32.54	53.10.35	Fixed red, 6th order Dioptric.
2	1887	Cape St. Francis.	47.48.30 approxi-	52.47.10 mate.	Fixed red, 4th order Dioptric.
	1813	Ft. Amherst, entrance of St. John's.	47.33.47	52.40.20	Fixed white, 4th order Dioptric, visible from seaward between W. S.W. and N.N.E.
		St. John's leading light, ditto	.....	.....	Red light, (Catoptric.)
			.....	.....	Red light, (Catoptric.)
					NOTE.—By keeping the lights or discs in line, the largest vessels will clear all dangers. Bearing N. W. $\frac{3}{4}$ W.
	1835	Cape Spear.	47.31.11	52.36.39	Catoptric, revolving white, attains its greatest brilliancy every min'te
	1871	Ferryland Head.	47.00.58	52.51.07	Fixed white, 3rd order Dioptric.

Lights in

Height above Sea level.	Distance visible.
ft.	Mls.
195	16
151	15
40	7 1/2
56	8 1/2
113	12
123	12
134 1/2	12
76 1/2	.....
174 1/2	.....
264	22
200	16

**LIGHTHOUSES, BEACONS, &c.**

Lights in the following list are exhibited from sunset to sunrise. The distances are all in nautical miles.

Height above Sea level.	Distance visible.	Illuminated Arc.	Kind of Lamp.	Description of Building.
195	16	360	1 Argand.	Buildings wood. Light tower rising from the gable of the house—vertical parts white, roof red.
151	15	360	No. 6 Argands.	Square wood house, sides painted white, roof red, from centre of which rises the lantern.
40	7½	.....	Argand gas.	Hexagonal wood tower, painted white.
56	8½	All Seaward	1 Argand.	Round iron tower, painted with two red and three white horizontal bands. Store in the rear painted white.
113	12	ditto.	ditto.	Round iron tower painted red and white vertical stripes, three of each. House also painted with red and white vertical stripes.
123	12	ditto.	2 wick Concentric	Buildings of wood painted white; roofs flat. On the higher roof is the lantern, elevated above it on a square block. The lower building is the fog alarm house. (For particulars of alarm, see list below).
134½	12	ditto.	ditto.	Building stone, whitewashed. On the roof is the lantern. (For fog-gun, see list below).
76½	.....	.....	Argand gas.	This light is in a drum, painted white, on the roof of the Custom House.
174½	.....	.....	ditto.	This light (400 yards in rear of the lower one) is in a small octagon tower, painted white, with conical roof, one side of which is painted white, as is also a disc that surmounts the roof. The line connecting these two signals shews the middle of the channel.
264	22	All Seaward	No. 7 Argands.	Wood house, banded red and white horizontally. The lantern rises from the centre. (For fog alarm, see list below).
200	16	ditto.	3 wick Concentric	Round red-brick tower, 28 feet from keeper's house. Keeper's house, wood, painted white, with red roof.

## LIGHTHOUSES, BEACONS, &amp;c.

Lights in the following list are exhibited from sunset to sunrise. The distances are all in nautical miles.

Number.	Date of lighting.	Name of Place.	Latitude, North.	Longitude, West.	Description of Light.
1856		Cape Race.	46.39.24	53.04.20	Revolving <i>white</i> light (with silvered reflectors and annular lenses); attains greatest brilliancy every half minute. Visible between E. N.E. to W.S.W.
1851		Cape Pine.	46.37.04	53.31.45	<i>Fixed white</i> (Catoptic). The intervening land being low, the light can be seen over it from St. Mary's Bay.
7 1883		Point LaHaye, St. Mary's Bay.	46.54.28	53.36.40	<i>Fixed white</i> , 6th order Dioptric.
1860		Cape St. Mary's.	46.49.34	54.11.43	Revolving Cato-dioptic of 1st order, shewing alternately a <i>red</i> and <i>white</i> light at intervals of one minute.
4 1879		Point Verde, Placentia.	47.14.11	55.00.19	<i>Fixed white</i> , 5th order Dioptric.
1858		Dodding Head, Burin.	47.00.26	55.08.43	Second order, <i>revolving white</i> light, (silvered reflectors and annular lenses), attains greatest brilliancy every minute. In consequence of great height, this light is often obscured when the coast is clear.
2 1879		Allan Island, Lamaline.	46.51.00 approximate.	55.45.30 mate.	<i>Fixed white</i> , 8th order Dioptric.
1865		Brunette Island, Mercer's Head, Fortune Bay.	47.15.32	55.51.50	Powerful Cato-dioptic <i>flashing white</i> light, which attains its greatest brilliancy every ten seconds. (Obscured by the land from E.S. E. to S).
1875		Garnish, Fortune Bay.	47.14.00 approximate.	55.24.00 mate.	<i>Fixed red</i> light (metal reflector). This light is only intended for the fishing craft of the locality.
1 1873		Belloram, Fortune Bay.	47.29.00	55.27.15	<i>Fixed white</i> , 8th order Dioptric.

Height above Sea level.	Distance Visible.
ft.	Mils.
180	15
314	20
63	9
390	23
98	11
430	24
64	9
408	23
20	....
35	7

**LIGHTHOUSES, BEACONS, &c.**

*Lights in the following list are exhibited from sunset to sunrise. The distances are all in nautical miles.*

Height above Sea level.	Distance Visible.	Illuminated Arc.	Kind of Lamp.	Description of Building.
180	15	0 180	No. 9 Argands.	Round iron light tower, 40 feet high, painted red and white in broad vertical stripes. The keeper's house is—feet distant, square, painted white, red roof. The light tower is connected with the alarm house by a covered way. (For fog signal see list below). NOTE.—This Lighthouse is now maintained by the Dominion Government.
314	20	.....	No. 17 Argands.	Round iron light tower, 50 feet high, painted with red and white horizontal bands. Keeper's dwelling, wood, connected with the tower by a covered way.
63	9	All Seaward	1 Argand.	Round iron tower, painted with three red and two white horizontal bands. The bands are continued around a flat-roofed store in the rear.
390	23	ditto.	No. 12 Argands.	Round brick tower, painted red. There is a wooden house, 15 feet on each side of the tower, and connected therewith by a covered way. The houses are painted white, with red roofs.
98	11	ditto.	1 Argand.	Wooden house, painted white, and flat-roofed. The light tower rises from the roof of the house.
430	24	ditto.	No. 6 Argands.	Square wooden house, painted white, and red roof. The lantern rises from the centre of the house.
64	9	0 170	1 Argand.	Wood, octagon tower, painted red and white on alternate sides.
408	23	All Seaward	No. 9 Argands.	Square wooden house, painted white, with red roof. The lantern rises from the centre of the roof.
20	.....	.....	1 Argand.	A square beacon tower, of wood, standing on the end of the breakwater, carrying an octagon drum and lantern.
35	7	0 270	1 Argand.	A wood tower, painted white, on the north point of the beach.

## LIGHTHOUSES, BEACONS, &amp;c.

Lights in the following list are exhibited from sunset to sunrise. The distances are all in nautical miles.

Number.	Date of lighting.	Name of Place.	Latitude, North.	Longitude, West.	Description of Light.
1873		Rocky Point, Hr. Briton, Fortune Bay.	47.27.30	55.47.45	Eighth order Dioptric, <i>Fixed white</i> , except in a line with Harbor Rock, in which direction it is obscured.
3 1879		Pass Island, entrance to Hermitage Bay.	47.29.15	56.12.02	<i>Fixed white</i> , 4th order Dioptric. A <i>Fixed red</i> light, 6th order Dioptric, is placed below the white light to distinguish the rocks and reefs extending from Wolf Rocks, bearing (from lighthouse) S. 77.44 W., to Basse Terre Point, S. 61.33. The reef over the Wolf Rocks is about 1½ miles from the island. At a distance of about 4 miles the two lights merge into one.
1885		Gaultois.	47.36.00	55.54.00	<i>Fixed white</i> light on an iron column. The light should be brought to bear N.E. before steering for the entrance of the harbor to clear a sunken rock S.W. by W., about 100 yards distant.
2 1874		Boar Island, Burgeo.	47.36.12	57.35.13	<i>Fixed red</i> , 6th order Dioptric.
1 1886		Ireland's Island, entrance of LaPoile Bay.	47.37.52	58.22.13	Fifth order revolving <i>white</i> light, alternate flashes and total eclipses, attaining greatest brilliancy every 12 seconds.
2 1873		Rose Blanche Point.	47.35.48	58.41.30	<i>Fixed white</i> , 4th order Dioptric, shewing from E.S.E. through S. to W. by N. by compass.
1 1875		Channel Head, Port-au-Basque.	47.33.49	59.07.09	<i>Fixed red</i> , 6th order Dioptric.
4 1883		Sandy Point, Bay St. George.	48.27.27	58.30.31	<i>Fixed white</i> , 6th order Dioptric.

Height above Sea level.	Distance visible.
ft.	Mls.
68	9
281	19
267	....
14	....
207	11
67	9½
95	11
90	7
35	7

**LIGHTHOUSES, BEACONS, &c.**

Lights in the following list are exhibited from sunset to sunrise. The distances are all in nautical miles.

Hig'ht above Sea level.	Distance visible.	Illuminated Arc.	Kind of Lamp.	Description of Building.
68	9	.....	1 Argand.	Circular iron tower, painted red and white in alternate horizontal bands.
281	19	o	2 wick Concentric.	Wooden house, sides painted white, with flat roof, on which the principal lantern stands. The one shewing the red light is fourteen feet lower, and at the angle of the building.
267	....	136.20	1 Argand.	
14	....	All Seaward	Duplex lamp.	.....
207	11	270	1 Argand.	Buildings wood. Light tower rising from the gable of the house; vertical parts painted white, roof red.
67	9½	Whole Horizon.	Duplex lamp.	Circular iron tower; Keeper's dwelling of wood, 16 feet apart (W.S.W.), painted red and white, alternate bands continuous round both buildings.
95	11	168½	2 wick Concentric.	Buildings granite, roofed with slate. Light tower at one corner.
90	7	All Seaward	1 Argand.	The square light tower and the keeper's dwelling are detached; they are of wood.
35	7	ditto.	1 Argand.	Round iron tower, painted with three red and three white horizontal bands. Store on southside painted white.



## FOG SIGNALS.

*These will be sounded day and night during the continuance of thick weather or snow-storms.*

No.	Date.	Name of Place.	Description of Signal.	Intervals of Sound.
1	1887	Cape St. Francis.	Powerful <i>Siren Trumpet.</i>	Sounded five seconds, silent five seconds; sounded five seconds, and silent forty-five seconds in each minute.
1	1883	Green Isl'd, Catalina.	<i>Champion Fog Horn.</i>	Sounded for five seconds, with intervals of silence of thirty-five seconds.
	1877	Fort Amherst.	Three pound charge from a 32-pounder gun.	During daylight and when Cape Spear is enveloped in fog this will be discharged every hour. A vessel's gun will be answered by two guns.
		ditto.	<i>Mechanical Fog Horn.</i>	Sounded in reply to a vessel's gun or whistle.
2	1887	Cape Spear.	<i>Compressed Air Trumpet.</i>	Sounded for seven seconds in each minute. House 600 yards N. N.E. of the lighthouse. This alarm is seldom heard to the southward of its position.
1	1872	Cape Race.	Powerful 10-inch <i>Steam Whistle.</i>	Sounded for ten seconds, with intervals of silence of fifty seconds in each minute.
1	1882	Powel's Head, near Trepassay.	<i>Courtenay Automatic Whistling Buoy.</i>	Bearings from the buoy, Powel's Head, N.E., distant 1½ miles. Cape Pine W. ¼ S., Freshwater Point S.E. ¼ E. The buoy will be taken in at the commencement of winter, and re-moored in the spring as early as the weather will permit.

The attention of Mariners is particularly called to the extreme *uncertainty* there is in the range of sounds. A signal that may not be heard under certain conditions of the atmosphere more than one or two miles, will under others reach twenty or more miles.

**J. T. NEVILL, Inspector of Lighthouses.**

*Light Dues.*—Twenty-four cents per ton on all vessels entering any port or harbor in the colony, except coasting, sealing or fishing vessels; but not to be levied more than once in one year. Sealing and coasting vessels—twelve cents per ton on registered vessels of 40 tons and upwards; three dollars and forty-six cents on vessels less than 40 tons.

*Go*  
Light.  
Englis  
miles.  
land of

The  
of Hu  
about  
snow m  
with an

*Lig*  
Octob  
called  
lights,  
fourths  
other a  
white l  
miles.  
miles d  
the mic

The  
ed, tha  
sels cor  
entranc  
Rogue.

*Lig*  
*ed Poi*  
has bee  
Dogs a  
(437 E  
seen in  
is circu  
of ligh  
Southea  
within t  
to the l  
The sec  
vessels  
them, w  
anchor  
line of  
red ligh

*Gallantry Head, Island of St. Peter's.*—A White Flash Light. Elevation above high water, sixty-four metres (204 English feet). Distance at which the light is visible—18 miles. The light is hidden at the northward by the high land of St. Peter's.

The Fog Horn off Gallantry Head, now located north of Hunter's Island, (Ile aux Chasseurs), at a distance of about 50 yards from the shore, will sound whenever fog or snow makes it necessary. The sound will last for six seconds, with an interval of one minute between each blast.

*Light at the south entrance of St. Peter's.*—Since the 1st October, 1862, the entrance of the harbor of St. Peter's, called South Channel, has been marked by two small fixed lights, one of which is a White Light, illuminating three-fourths of the horizon, and placed on the battery, and the other a red light, on the plain at the north of the town. The white light has an elevation of 11 metres, and is visible six miles. The red light is elevated 19 metres, visible three miles distant. The line connecting these two lights indicates the middle Channel.

The position of the red light has also been so determined, that as soon as it is seen on the left of Cape Eagle, vessels coming from Columbiar, in beating into the Northeast entrance, will have nothing to fear from the shoals of Cape Rogue.

*Light on the Southwest Point of the Island of Dogs, called Pointe a Leconte.*—From the 1st August, 1874, a light has been exhibited on the Southwest Point of the Island of Dogs at the place called Point a Leconte, at 400 metres (437 English feet above the level of the sea. It will be seen in clear weather seven miles. The extent of the light is circumscribed in a sector of 160°, presenting two cones of light; one white of 40°, will light the passage of the Southeast, so as to permit vessels, which maintain position within this cone to avoid at the right the shoal Bataille, and to the left the rock of Cape Noir, and the rock Bertrand. The second cone is red, of 130°. It should be avoided by vessels entering by the Southeast passage, and will enable them, when they have quitted the white cone, to come to anchor in the roadstead, or in the Barachois, in following the line of the white light from Point aux Cannons, and of the red light from the interior of the city.

## LIST OF LIGHTS, &amp;c.,

Upon Newfoundland Territory lit by the Canadian Government. Lighted from sunrise to sunset.

Date of first Lighting.	Name of Place.	Latitude, North.	Longitude, West.	Description of Light.
1871	Cape Ray.	47.37.00	59.18.00	Revolving <i>white</i> , attaining greatest brilliancy every twenty seconds. Catoptric.
1871	Point Rich.	50.41.50	57.27.40	<i>White flash</i> every fifteen seconds. Catoptric.
1871	Cape Norman.	51.38.00	55.53.40	Catoptric revolving <i>white</i> ; greatest brilliancy every two minutes.
1884	Cape Bauld.	51.38.50	55.25.00	Catoptric, alternating <i>red</i> and <i>white</i> every forty-five seconds.
1858	Belle Isle.	51.53.06	55.22.15	First order Dioptric, fixed <i>white light</i> .
1880	Do. (Low Light.)	Below main light.		Catoptric fixed <i>white</i> .
1855	Point Armour, (Forteau.)	51.27.35	56.50.55	Second order Dioptric, fixed <i>white</i> .
1878	Greenly Island, Blanc Sablon.	51.22.35	57.10.50	Catoptric light, showing <i>white</i> $\frac{1}{2}$ minutes, <i>red</i> $\frac{1}{2}$ minutes. Do. do. and eclipse $1\frac{1}{2}$ minutes.
1856	Cape Race.	46.39.24	53.04.20	Revolving <i>white</i> light, attains greatest brilliancy every half minute. Visible between E.N.E. to W.S.W.

Height above Sea level.	Distance
Feet' 130	Miles 17
160	16
138	17
141	18
470	28
128	17
155	19
100	15
180	1

## LIST OF LIGHTS, &amp;c.,

Upon Newfoundland Territory lit by the Canadian Government. Lighted from sunrise to sunset.

Height above Sea level.	Distance visible.	Illuminated Arc.	Kind of Lamp.	Description of Light Building.
Feet 130	Mls. 17	All points Seaward	Mammoth flat wick burner; constant level oil reservoir.	Wooden Octagonal Tower, painted white; Lantern brown.
160	16	Do.	No. 1 circular lamp.	White Hexagonal wood, with roof red.
138	17	Do.	No. 1 circular	White Hexagonal wood, with roof red.
141	18	Do.	Mammoth flat wick; constant level reservoir.	White square wooden tower, surmounted by a red lantern; dwelling attached.
470	28	From N.W. by N. round by S. to E.	5 mammoth wick lamps in a cluster.	Circular stone tower, covered with clapboards, painted white.
128	17	In approaching from the Gulf.	Large circular burner lamps; constant level oil reservoir.	White square wooden tower.
155	19	All points Seaward	5 mammoth wick lamps in a cluster.	Circular white stone, covered with clapboards; roof red.
100	15	Do.	Large circular burner lamps.	Octagonal wooden tower, painted white, with red lantern; white wooden dwelling attached.
180	15	180	No. 9 Argands.	Round iron light tower 40 feet high, painted red and white in broad vertical stripes. Keeper's house — feet distant, is square, painted white, with red roof. The light tower is connected with the Alarm-house by a covered way, 250 feet long.

### Post Office Department.

Postmaster General: James O. Fraser.  
 First Clerk and General Accountant: George LeMessurier.  
 Assistant Accountant: George W. LeMessurier.  
 Superintendent Money-Order Office: Thomas S. Dwyer.  
 Assistant: G. B. Lloyd.  
 Second Clerk: John Freeman.  
 Third Clerk: John Higgins.  
 First Despatching Officer: James Campbell.  
 Second Despatching Officer: Edward Devereaux.  
 Registration Clerk: George T. Thompson.  
 Assistant Clerks and Assorters: John Clarke and George Duder.  
 Letter Carriers: Henry Hayward, Michael Aylward, Robert Smythe,  
 Walter Bennett, John Newman and Allan Pittman.  
 Messenger: Thomas Lewis.  
 Parcel Post Clerk and Translator to G. P. Office: Charles G. DuTot.  
 Railway Travelling Post Office Mail Clerks: James Cox and James  
 Coughlan.  
 Coastal Travelling Post Office Mail Clerks: Alexander Ewing and  
 John Kinsella.  
*Office-hours: 8 A.M. to 7.30 P.M. Money-Order Office: 9 A.M. to 4 P.M.*  
 Every Tuesday until 6.30 P.M.

### Post Offices.

Those marked thus \* are *not* money-order offices.

<i>Name of Office.</i>	<i>District.</i>	<i>Name of Officer.</i>
Bay Bulls .....	Ferryland.....	Martin Burke
Bay of Islands . . .	St. George's . . .	William H. Bagg
Bay Roberts.....	Harbor Grace.....	William Fraser
Blackhead . . .	Bay-de-Verde . . .	John C. Moores
Bonavista .....	Bonavista.....	James Mifflin
Bonne Bay . . .	St. Barbe . . .	John R. Roberts
Brigus .....	Port-de-Grave . . .	Sarah Stentalord
Britannia Cove . .	Trinity . . .	Pierce Currie
Burgeo .....	Burgeo and LaPoile.....	J. C. Cunningham
Burin . . .	Burin . . .	Thomas Winter
Brooklyn .....	Bonavista.....	M. D. Stares
Carbonear . . .	Carbonear . . .	Tryphena Nicholl
Catalina .....	Trinity.....	Cecilia Martin
Channel . . .	Burgeo and LaPoile . .	Nathan Smith
Ferryland.....	Ferryland.....	John Morry
Fogo . . .	Fogo . . .	James Fitzgerald
Fortune.....	Burin .....	John E. Lake
Grand Bank . . .	Burin . . .	George R. Forsey
Greenspond.....	Bonavista.....	William Lang
Harbor Briton . . .	Fortune . . .	Tryphena Birkett
Harbor Grace.....	Harbor Grace.....	A. T. Drysdale
Harbor Main . . .	Harbor Main . . .	Johanna Ezekiel
Herring Neck.....	Twillingate.....	Emily Mills
Heart's Content . .	Trinity . . .	George Moore
Holyrood.....	Harbor Main.....	Ellen Veitch
King's Cove . . .	Bonavista . . .	Patrick Murphy
LaPoile.....	Burgeo and LaPoile.....	Thomas Mauge
Little Bay . . .	Twillingate . . .	Richard D. Walsh.
*Little Placentia.....	Placentia.....	Alexander Burke
*New Perlican . . .	Trinity . . .	Francis Howell
Nipper's Harbor.....	Twillingate.....	S. J. Blackler
Old Perlican . . .	Bay-de-Verde . . .	George Tuff

Placentia  
 Rose I.  
 St. George's  
 \*St. Lawrence  
 St. Mary's  
 Shoal  
 Trinity  
 Twillingate  
 Tilt Cove

Anders  
 Aquaforte  
 Adams  
 Amherst  
 Anchor  
 Baine  
 Baldna  
 Barena  
 Bankhe  
 Barren  
 Bay-de-Verde  
 Bay La  
 Beauport  
 Bellora  
 Belle Isle  
 Bishop  
 Bonaville  
 Benoit's  
 Bird Isle  
 Birchy  
 Black R.  
 Brent's  
 Broad C.  
 Broad C.  
 Branch.  
 British  
 Broad C.  
 Brunette  
 Burnt I.  
 Burnt P.  
 Cape Br.  
 Cape Fr.  
 Cape La  
 Cape Ne.  
 Caplin  
 Cat Har.  
 Cat's C.  
 Change  
 Clarke's  
 Coachm  
 Codroy.  
 Colliers  
 Colliers  
 Concept  
 Conche.  
 Cottel's  
 Crabbs  
 Connaig  
 Coomb's  
 Dildo  
 Elliott's

<i>Name of Office.</i>	<i>District.</i>	<i>Name of Officer.</i>
Placentia.....	Placentia.....	Hannah Bradshaw
Rose Blanche . . .	Burgeo and LaPoile . . .	R. Furneaux
St. George's.....	St. George's.....	C. R. Bishop
*St. Lawrence . . .	Burin . . . . .	Alice Vavasour
St. Mary's.....	Placentia.....	Patrick Walsh
Shoal Harbor . . .	Trinity . . . . .	J. S. Butler
Trinity.....	Trinity.....	Mary R. Buchanan
Twillingate . . . .	Twillingate . . . .	Josiah Colborne
Tilt Cove.....	.....	Wm. Cunningham

**Way Offices.**

Anderson's Cove.....	Fortune Bay.....	James Thornhill
Aquaforte . . . .	Ferryland . . . . .	Peter Winsor
Adams' Cove.....	Bay-de-Verde.....	John Evans
Amherst Cove . . .	Bonavista . . . . .	Thomas Ford
Anchor Point.....	St. Barbe.....	William Genge
Balne Harbor . . .	Placentia . . . . .	E. Gardener
Baldnap.....	Trinity.....	William Gulliford
Bareneed . . . . .	Brigus . . . . .	George W. Payne
Bankhead.....	St. George's.....	Ann O'Rielly
Barren Island . . .	Placentia and St. Mary's	Eliza Shea
Bay-de-Verde.....	Bay-de-Verde.....	Stephen Blundon
Bay L'Argent . . .	Fortune Bay . . . .	Harriet Grandy
Beaubois.....	Burin . . . . .	George Jober
Belloram . . . . .	Fortune Bay . . . .	Julia Cluett
Belle Isle.....	St. John's.....	M. Jackman
Bishop's Cove . . .	Harbor Grace . . . .	David Barrett
Bonaventure.....	Trinity.....	George Field
Benoit's Cove . . .	St. George's . . . . .	
Bird Island Cove.....	Trinity.....	Arthur Tilley
Birchy Head . . . .	St. Barbe . . . . .	Henry Halfyard
Black River.....	Placentia and St. Mary's...	A. W. Blackadar
Brent's Cove . . . .	St. Barbe . . . . .	John Carroll
Broad Cove.....	St. John's.....	David Tucker
Broad Cove . . . . .	Bay-de-Verde . . . .	Jabez LeGrow
Branch.....	Placentia and St. Mary's...	Margaret English
British Harbor . . .	Trinity . . . . .	Arthur Gardener
Broad Cove, Trinity..	Trinity.....	James Pelley
Brunette . . . . .	Fortune Bay . . . . .	Ambrose Thornhill
Burnt Islands.....	Burgeo and LaPoile.....	Philip H. Brock
Burnt Point . . . .	Bay-de-Verde . . . .	Thomas Tucker
Cape Broyle.....	Ferryland.....	Martin Cashin
Cape Freels . . . . .	Bonavista . . . . .	William Hann
Cape LaHunc.....	Burgeo and LaPoile.....	Robert Keepin
Cape Norman . . . .	St. Barbe . . . . .	John Brewer
Caplin Bay.....	Ferryland.....	William Johnston
Cat Harbor . . . . .	Fogo . . . . .	Henry Robbins
Cat's Cove.....	Harbor Main.....	Thomas O'Brien
Change Islands . . .	Fogo . . . . .	Justinia Dowell
Clarke's Beach.....	Port-de-Grave.....	William Newell
Couchman's Cove . .	St. Barbe . . . . .	William Breen
Codroy.....	St. George's.....	John Gillis
Colliers . . . . .	Harbor Main . . . . .	John Cole
Colliers Bay Cove . .	Trinity.....	Uriah Thorne
Conception Harbor .	Harbor Main . . . . .	Johanna Toole
Conche.....	St. Barbe.....	Kate Dower
Cottel's Island . . .	Bonavista . . . . .	Daniel Turner
Crabbs Brook.....	St. George's.....	Moses Huelin
Connaigre . . . . .	Fortune . . . . .	Sarah Harris
Coomb's Cove.....	Fortune.....	Clara M. Vallis
Dildo . . . . .	Trinity . . . . .	Albert Smith
Elliott's Cove.....	Trinity.....	Aaron Smith

<i>Name of Office.</i>	<i>District.</i>	<i>Name of Officer.</i>
Englee .....	St. Barbe.....	Andrew Daley
English Har., West	Fortune Bay . . . .	William Evans
English Har., East...	Fortune.....	Mrs. W. Hackett
English Harbor	Trinity . . . . .	Henry G. Baiston
Exploits .....	Twillingate.....	Thomas Winsor
Fermeuse . . . . .	Ferryland . . . . .	William Trainor
Flat Islands.....	Bonavista.....	Mary Hicks
Flat Islands . . . . .	Burin . . . . .	Henry W. Crann
Flower's Cove.....	St. Barbe.....	Richard Norman
Fortune Harbor	Twillingate . . . .	Richard Hamilton
Fox Cove.....	Fortune Bay.....	Charles Clinton
Fox Harbor . . . . .	Trinity . . . . .	Eliza Seward
Freshwater.....	Bay-de-Verde.....	William S. Davis
Gambo . . . . .	Bonavista . . . . .	Simeon Osmond
Gander Bay.....	Fogo.....	John Bursey
Garganelle . . . . .	St. Barbe . . . . .	William Langston
Garnish.....	Fortune Bay.....	Sabina Grandy
Gaultois . . . . .	Fortune Bay . . . .	Richard Bradshaw
Glovertown.....	Bonavista.....	Elijah Burry
George's Brook . . . .	Trinity . . . . .	Charles Pelley
Gooseberry Islands..	Bonavista.....	Ambrose Jeans
Grand River . . . . .	St. George's . . . .	John Rolls
Grates Cove.....	Bay-de-Verde.....	William Meadus
Gravels . . . . .	St. George's . . . .	A. McDonald
Great Codroy.....	St. George's.....	James Downey
Green's Harbor	Trinity . . . . .	Hezekiah Burt
Griguet.....	St. Barbe . . . . .	Mrs. Noel
Grole . . . . .	Fortune . . . . .	John T. Jackman
Hant's Harbor.....	Trinity.....	Jane A. Green
Harbor Buffett . . . .	Placentia and St. Mary's	Thomas E. Collett
Harbor Grace Junc..		Wileox Spraklin
Harbor Mille . . . . .	Fortune Bay . . . .	Charles Barnes
Heart's Delight.....	Trinity.....	James Humphries
Hermitage Cove	Fortune Bay . . . .	Martha Francis
Hodge's Cove.....	Trinity.....	James Drover
Hickman's Harbor	Trinity . . . . .	Joseph Pilley
Holyrood, St. Mary's..	Placentia and St. Mary's....	William St. Croix
Indian Arm . . . . .	Bonavista . . . . .	Edward Humby
Inner Island.....	Bonavista.....	Moses Davis
Ireland's Eye . . . . .	Trinity . . . . .	Thomas Cooper
Island Cove.....	Harbor Grace.....	John Crane
Jackson's Cove . . . .	Twillingate . . . .	Henry Knight
Joe Batt's Arm.....	Fogo.....	Thomas Deady
Keels . . . . .	Bonavista . . . . .	Edward Penney
Kelligrews.....	Harbor Main.....	William Tilley
Ladle Cove . . . . .	Fogo . . . . .	Abraham Tulk
Lally Cove.....	Fortune.....	Stephen Gould
Lance Cove . . . . .	Trinity . . . . .	A. J. Brown
Lark Harbor.....	St. George's . . . .	Isaac Sheppard
La Scie . . . . .	St. Barbe . . . . .	Daniel Duggan
Lamalaine.....	Burin . . . . .	James Pitman
LaPoile . . . . .	Burgeo and LaPoile . . . .	Francis Read
Lawn.....	Burin . . . . .	J. Walsh
Leading Ticks	Twillingate . . . .	Phoebe Alcock
Lee Bight.....	Trinity.....	Isaac Adey
Little Bay Island	Twillingate . . . .	John Campbell
Little River, Codroy..	St. George's . . . .	Alexander McIsaac
Lower English Hr. . . .	Fortune Bay . . . .	William Hackett
Lower Island Cove...	Bay-de-Verde.....	George Cooper
Manuels . . . . .	Harbor Main . . . .	Mrs. Sarah Kearney
Mobile.....	Ferryland.....	Daniel Fitzgerald
Mose Ambrose . . . .	Fortune . . . . .	Bessie Yarn
Merashoen.....	Placentia and St. Mary's....	Mary Hennessey
Moreton's Harbor	Twillingate . . . .	Mark Osmond

Mus  
Mus  
New  
North  
New  
North  
North  
North  
North  
Ochre  
Oder  
Open  
Petite  
Pilley  
Plate  
Parad  
Pass  
Pedd  
Perry  
Petty  
Pool's  
Pool's  
Port-d  
Portug  
Pouch  
Pushth  
Rams  
Red Is  
Riverh  
Robins  
Recont  
Renews  
Riverh  
Robins  
Russel  
Salmon  
Salmon  
Seal C  
Shoe C  
Sagona  
Salmon  
Salmon  
Salvage  
Scilly C  
Seal C  
Seldom  
Sound  
South S  
South S  
St. Joh  
St. Joh  
St. Joh  
St. Joh  
Summe  
Spaniar  
St. Anth  
St. Brid  
St. Jaco  
Swain's  
Three A  
Tilton.  
Thorou

Officer.

Name of Office.	District.	Name of Officer.
Musgrave Harbor...	Bonavista.....	J. B. Wheeler
Musgrave Town	Trinity . . . . .	Amy Brown
Newbay.....	Twillingate.....	Peter Moore
Northwest Arm	Twillingate . . . . .	James Higgins
New Harbor.....	Trinity.....	J. Newhook
Northern Arm . . . . .	Bay-de-Verde . . . . .	Kate Woodford
Northern Bay.....	Bay-de-Verde.....	Mary Hogan
Northern Bight . . . . .	Trinity . . . . .	Edward Benson
North River.....	Port-de-Grave.....	John Bryan
Ochrepit Cove . . . . .	Bay-de-Verde . . . . .	Bridget Perfect
Oderin . . . . .	Placentia and St. Mary's....	Kate Quirk
Openhall . . . . .	Bonavista . . . . .	George Shears
Petites . . . . .	Burgeo and LaPoile.....	James M. Arnold
Pilley's Island . . . . .	Twillingate . . . . .	F. W. Andrews
Plate Cove.....	Bonavista.....	John Cheevers
Paradise . . . . .	Placentia and St. Mary's	Patrick Healey
Pass Island.....	Fortune Bay.....	Eliza Strickland
Peddleton . . . . .	Harbor Grace . . . . .	Francis Peddle
Perry's Cove.....	Bay-de-Verde.....	Rachael Kellaway
Petty Harbor . . . . .	St. John's, West . . . . .	Jacob Bishop
Pool's Cove.....	Fortune Bay.....	Henrietta Cross
Pool's Island . . . . .	Bonavista . . . . .	Peter House
Port-de-Grave.....	Port-de-Grave.....	J. B. Butler
Portugal Cove . . . . .	St. John's, East . . . . .	Margaret Dooley
Pouch Cove.....	St. John's, East.....	J. B. Easterbrook
Pushthrough . . . . .	Fortune Bay . . . . .	Henry Camp
Rams Islands.....	Placentia and St. Mary's....	D. Fitzpatrick
Red Island . . . . .	Placentia and St. Mary's	Elizabeth Dunphy
Riverhead Hr. Grace..	Harbor Grace.....	John Coady
Robinson's Bight . . . . .	Trinity . . . . .	Job Pilley
Recontre, Fortune....	Fortune Bay.....	Kate Giovanni
Recontre, Hermitage . . . . .	Burgeo and LaPoile . . . . .	Joseph Earle
Renews.....	Ferryland.....	Margaret Jackman
Riverhead, St. Mary's	Placentia and St. Mary's	Edward Lee
Robinson's Head....	St. George's.....	Thomas W. Evans
Russel's Cove . . . . .	Trinity . . . . .	Stephen Durdell
Salmon Cove . . . . .	Harbor Main.....	Edward Kennedy
Salmon Cove . . . . .	Port-de-Grave . . . . .	William Hussey
Salmon Cove . . . . .	Trinity . . . . .	W. A. Gabriel
Seal Cove . . . . .	Trinity . . . . .	Jesse Buckler
Shoe Cove.....	Twillingate.....	George Morgan
Sagona . . . . .	Fortune Bay . . . . .	Stephen Snooks
Salmonier.....	Placentia and St. Mary's....	Matthew Carew
Salmonier, South . . . . .	Placentia and St. Mary's	Bridget Cormack
Salvage.....	Bonavista.....	James Burden, jr.
Scilly Cove . . . . .	Trinity . . . . .	Jacob Hisecock
Seal Cove.....	Bonavista.....	George Princee
Seldom-Come-By . . . . .	Fogo . . . . .	P. Newell
Sound Island.....	Placentia and St. Mary's....	Philip Brown
South Side Hr. Grace . . . . .	Harbor Grace . . . . .	Jacob Noseworthy
South S. George's Bay..	St. George's.....	Philip Morris
St. John's, Central . . . . .	St. John's, East . . . . .	Mrs. Rouse
St. John's, King's B'dge	St. John's, East.....	Richard Hayes
St. John's, Riverhead . . . . .	St. John's, West . . . . .	Henry Collis
St. John's, South Side..	St. John's, West.....	Leah Taylor
Summerside . . . . .	St. George's . . . . .	Thomas Carter
Spaniard's Bay.....	Harbor Grace.....	Leah Earle
St. Anthony . . . . .	St. Barbe . . . . .	Henry Moore
St. Brides.....	Placentia and St. Mary's....	James E. Conway
St. Jacques . . . . .	Fortune Bay . . . . .	George Snelgrove
Swain's Island.....	Bonavista . . . . .	George Hann
Three Arms . . . . .	Twillingate . . . . .	J. B. Wells
Tilton.....	Harbor Grace.....	Stephen Gosse
Thoroughfare . . . . .	Trinity . . . . .	Thomas Mills



<i>Name of Office.</i>	<i>District.</i>	<i>Name of Officer.</i>
Tickle Cove.....	Bonavista.....	Adam Skiffington
Tilton Harbor . . .	Fogo . . . . .	Martha Brawders
Toads Cove.....	Ferryland.....	Catherine Driscoll
Topsail . . . . .	Harbor Main . . . . .	Maria Moyse
Torbay.....	St. John's, East.....	John McGuire
Trepassey . . . . .	Placentia and St. Mary's . . . . .	Mrs. A. J. Curtis
Trinity, East.....	Trinity.....	Reginald Mills
Upper Small Point . . . . .	Bay-de-Verde . . . . .	Grace Hayden
Valen Island.....	Placentia and St. Mary's....	John Brown
Western Bay . . . . .	Bay-de-Verde . . . . .	Jane Kennedy
Western Cove.....	St. Barbe . . . . .	James J. Sparks
Witless Bay . . . . .	Ferryland . . . . .	James Shannahan.

### Postal Routes.

Overland, by Railway, for Carbonear, *via* Topsail, Kelligrews, Holyrood, Salmon Cove Station, Harbor Main, Conception Harbor, Brigus, Port-de-Grave, Bay Roberts, Spaniard's Bay and Harbor Grace, daily.

Between St. John's and Portugal Cove, Tuesday and Friday.

Carbonear to Heart's Content, tri-weekly—Tuesday, Thursday and Saturday.

Between Heart's Content, Grate's Cove, New Perlican, Hant's Harbor, by messenger, twice a week. Mails close at 9 P.M. Tuesdays and Thursdays.

Between Heart's Content, Random and Smith's Sound, on Friday, by boat.

Between Heart's Content and Old Perlican, weekly.

Between Carbonear, Blackhead, and Bay-de-Verde, by messenger, Tuesdays, and Fridays, calling at intermediate places, and at Old Perlican once a week.

Between New Perlican and Trinity, weekly, by boat.

Between Trinity and Bonavista, and between Trinity and King's Cove, weekly, by messenger.

Between Salvage and Gambo, calling at Alexander Bay, fortnightly.

Between King's Cove and Greenspond, fortnightly, by boat, touching at Salvage, Gooseberry, Cottell's Island, and Flat Islands.

Between St. John's, Bay-de-Verde, Trinity, Catalina, King's Cove, Bonavista, Greenspond, Fogo, Twillingate, Exploits, Leading Ticks, Little Bay, Little Bay Island, Tilt Cove and Nipper's Harbor, by the coastal steamer, fortnightly, on the Tuesday after the arrival of the steamer from Liverpool and Queenstown; and during winter months, overland, *via* New Harbor, Random and Freshwater, fortnightly.

Between St. John's, Ferryland, Trepassey, Burin, Saint

Lawrence, St. Pierre, Harbor Briton, Burgeo, LaPoile, Rose Blanche, Channel, St. George's, Bay of Islands, and Bonne Bay, by coastal steamer, fortnightly, summer and winter, calling at Renew's, St. Mary's, Placentia, St. Jacques, Belloram, Gaultois and Pushthrough every alternate trip. Also calling alternately at Fortune and Grand Bank, from 1st April to end of year, weather permitting.

Between Heart's Content and Shoal Harbor, calling at Heart's Ease, Hickman's Harbor, Robinson's Bight, Balnap, Lee Bight and Shoal Harbor, weekly, by boat.

Between St. John's, Bay Bulls, Witless Bay, Toad's Cove, Ferryland and Renew's, weekly, by wagon.

Between Holyrood and Placentia, by wagon, on Tuesday, Thursday and Saturday, from the 1st May to 30th November, and weekly from 1st December to 30th April.

Between Salmonier and St. Mary's, by messenger, weekly.

Between Great and Little Placentia, by messenger, weekly.

Between Great Placentia, LaManche, Sound Island, Harbor Buffet, Red Island, Merasheen and Burgeo, by boat, fortnightly.

Between Great Placentia and Burin, by boat, touching at Isle Valen, Paradise, Oderin, and Flat Islands, fortnightly; and monthly in winter.

Between Burin and Isle Valen, calling at Flat Islands, Oderin and Paradise, fortnightly; and monthly in winter.

Between Little and Great St. Lawrence and Lamaline, by messenger, fortnightly.

Between Garnish and Harbor Briton, calling at Sagona, English Harbor and St. Jacques, by boat, fortnightly.

Between St. Jacques and Bay L'Argent, calling at intermediate places, by boat, fortnightly.

Between Harbor Briton, Pushthrough, Rencontre, Ram-  
ea, Burnt Islands and Petites, by boat, fortnightly.

#### Rates of Postage.

Postage on letters addressed to the United States, the Dominion of Canada, the United Kingdom and Foreign Europe is as follows:—

For letters under  $\frac{1}{2}$  oz., five cents, and five cents for every additional  $\frac{1}{2}$  oz.

For Bermuda, West Indies, Brazil, Peru and Uruguay, eight cents under  $\frac{1}{2}$  oz. letters, and eight cents for every additional  $\frac{1}{2}$  oz.

For East Indies and China, Japan and Java, ten cents per  $\frac{1}{2}$  oz. rate.

For Australian Colonies and South Africa, twelve cents per rate. Newspapers, three cents.

Local newspapers to United States, the Dominion, West Indies, Foreign Europe, and to England, one cent per 2 ozs.

Foreign newspapers remailed for transmission to the Outports free, provided they are under 4 ounces.

Newspapers over four ounces in weight are charged as books.

### Inland Postage.

For letters under  $\frac{1}{2}$  oz..... 3 cents.

For letters under 1 oz..... 6 cents.

Three cents for every additional  $\frac{1}{2}$  oz., prepaid by stamps.

For book-packets, pamphlets, magazines and periodicals under 2 ounces, 1 cent; not exceeding three pounds in weight, transmitted by post within the Island, are charged two cents for every quarter-pound of their weight or fraction thereof.

Postage on letters for French Islands—St. Pierre and Miquelon—five cents per half-ounce rate, and registration five cents.

### Parcel Postage.

Parcels closed at the ends and sides, but not sealed or closed with gum, may be posted at any post office in Newfoundland for conveyance to any other post office or way office in the Island at a rate of postage subject to the following conditions:—

1. No letter or letters shall be concealed.
2. The parcel shall not contain any explosive substances, glass, liquid, or other matter likely to injure the ordinary contents of the mail, under penalty or forfeiture of the parcel.
3. The weight of the parcel should not exceed five lbs., nor the size exceed two feet in length or breadth, or one foot in thickness. It must be so put up that the contents may be examined, to prevent letters or other communications being enclosed.

4. Parcels must be prepaid at the following rates:

Under  $\frac{1}{2}$  lb..... 2 cents.

Over  $\frac{1}{2}$  lb. and not exceeding  $\frac{1}{2}$  lb..... 4 cents.

Over  $\frac{1}{2}$  lb. and not exceeding  $\frac{3}{4}$  lb..... 6 cents.

And so on, adding 2 cents for every  $\frac{1}{4}$  lb. or fraction thereof.

5. The parcel may be registered on payment of a fee of three cents, in addition to the postage.

6. If the name and address of the sender be written on the parcel, it will, if delivery should fail from any cause, be returned unopened to the sender, on payment of an additional rate of 8 cents per lb. for the return conveyance.

plain  
strong  
addre  
distr  
is an

N  
lar  
Pa  
on a  
or par  
N  
pose of  
newspa  
A  
Britain  
the foll  
F  
F  
F  
And so o  
thereof,  
C  
five ce  
and fo  
the fir  
B  
other t  
are fo  
rate of  
F  
A  
printe  
tents n  
such p  
accord

7. The parcel should have the words "by parcel post" plainly written over the address. It should be well and strongly put up, and be legibly addressed to the post-office address of the intended receiver, including the name of the district in which the post-office is situated. The following is an example of the mode of address recommended :—

BY PARCEL POST.	
To .....	..... Post Office.
	District of.....
Sent by .....	
	District of.....

### Prohibitory Clauses.

No written communication shall be enclosed in any circular, periodical, pamphlet, book, book-parcel, or parcel for parcel post; and no communication shall be written on any circular, periodical, pamphlet, book, book-package, or parcel.

No letter, or any writing, or any marks to serve the purpose of a letter, shall be written upon or enclosed in any newspaper posted to pass as a newspaper.

All prepaid books, pamphlets and magazines, for Great Britain, Dominion of Canada and United States, are charged the following rates when exceeding two ounces in weight :—

For packet above 2 ozs., and not exceeding 4 ozs..... 2 cents.

For packet above 4 ozs., and not exceeding 8 ozs..... 4 cents.

For packet over 8 ozs., and not exceeding 1 lb..... 8 cents.

And so on, adding four cents for every additional four ounces or fraction thereof, when the packet exceeds four ounces in weight.

Commercial papers, invoices, &c., are chargeable with five cents for the first rate of two ounces or fraction thereof, and four cents per four ounces, or any fraction thereof over the first two ounces.

Books, trade patterns or samples, and all printed papers other than newspapers, not exceeding two ounces in weight, are forwarded to the United Kingdom at the reduced rate of :—

For a packet not exceeding 2 ozs..... 2 cents.

All parcels containing books, patterns, newspapers or printed matter of any kind, must be so put up that the contents may be easily withdrawn for examination; if sealed, such packets become liable to letter rate, and will be charged accordingly.

Unpaid books for the United Kingdom, or other countries, will not be forwarded.

Letters for officers serving in Her Majesty's service abroad are chargeable with the ordinary rates of postage.

The attention of the public is called to the fact that the General Postal Union Treaty positively prohibits the transmission in the mails of gold or silver money, jewels or precious articles, or any other article whatever liable to customs' duties. Therefore, correspondence originating in Newfoundland and addressed to any of the countries of the Postal Union, whether ordinary or registered, should not contain these interdicted articles.

**RULES OF RATING LETTERS BY BRITISH PACKET.**

For all countries—under  $\frac{1}{2}$  oz., one rate; under 1 oz., two rates; under  $1\frac{1}{2}$  ozs., three rates; and so on, adding one rate for every  $\frac{1}{2}$  oz.

Letters posted in Newfoundland for delivery at any place within the Island, are charged three cents for every  $\frac{1}{2}$  oz., if prepaid, and six cents unpaid.

**Registration.**

Local.....	3 cents.
United Kingdom.....	4 cents.
United States, Dominion of Canada, West Indies, and Foreign Europe.....	5 cents.
Australia.....	12 cents.
South Africa.....	6 cents.

Any letters found to contain coin, as well as any having the word "registered" written upon them, which may be posted in Newfoundland, will be forwarded to any part of the colony, charged with a double registration fee. For United Kingdom, foreign countries and Dominion of Canada, they will not be forwarded on any terms.

**Money Order Branch.**

Thomas S. Dwyer, superintendent; G. B. Lloyd, clerk.  
Office hours: from 9 a.m. to 4 p.m.

Money orders are now interchanged with the United Kingdom, Dominion of Canada, Prince Edward's Island, and United States, at the following rates of commission:—

**ON THE UNITED KINGDOM.**

Orders up to £2.....	6d. stg.
Orders over £2 and up to £5.....	1s. od. stg.
Orders over £5 and up to £7.....	1s. 6d. stg.
Orders over £7 and up to £10.....	2s. od. stg.
Maximum amount of order on United Kingdom, £10.	

**ON CANADA, NOVA SCOTIA, NEW BRUNSWICK, PRINCE EDWARD ISLAND AND UNITED STATES.**

Orders up to \$10.....	10 cents.
Orders over \$10 and up to \$20.....	20 cents.
Orders over \$20 and up to \$30.....	30 cents.
Orders over \$30 and up to \$40.....	40 cents.
Orders over \$40 and up to \$50.....	50 cents.
Maximum amount of single order, \$50.	

N  
of Mor  
mails b

1.  
the use

2.  
mended  
that pu

3.  
in acco

4.  
of a new

5.  
serve d

filling an  
payment

ing offic

6.  
from the

rightful

name, s

tained it

firm will

an Orde

will suffi

crossed

7.  
whomso

ther clai

1st.

2nd

3rd

8.  
which it

legally v

## ON INLAND ORDERS.

Orders up to \$10.....	5 cents.
Orders over \$10 and up to \$20.....	10 cents.
Orders over \$20 and up to \$30.....	15 cents.
Orders over \$30 and up to \$40.....	20 cents.
Orders over \$40 and up to \$50.....	25 cents.
Maximum amount of inland order, \$50.	

No half-pence to be introduced in the orders. Business of Money Order office closes one hour before closing the mails by steamer.

## SYSTEM.

1. Money Orders are made out in forms supplied for the use of the Money Order Offices.

2. Persons applying for Money Orders are recommended to use printed "Application Forms," printed for that purpose.

3. Place of payment of a Money Order may be changed in accordance with instructions provided therefor.

4. Alteration of payee's name may be effected by issue of a new Order and payment of commission thereon.

5. Applicants for Money Orders are expected to observe due care in the examination of the same, relative to filling and stamping; defect in Orders, when presented for payment, may cause difficulty and delay, for which the paying office is not to be held accountable.

6. Postmasters should be particularly careful to obtain from the person who presents a Money Order, whether the rightful owner or not, full information as to the Christian name, surname and address of the party who originally obtained it, unless such party be a firm, when the name of the firm will suffice. *The only exception to this rule is*—When an Order is presented through the Bank, in which case it will suffice that the Order, being properly signed, be also crossed with the Banker's name.

7. As however, *After once paying a Money Order by whomsoever presented, the office will not be liable to any further claim,* the public are strictly cautioned,—

1st. To take all means to prevent the loss of the money-order.

2nd. To be careful on taking out an order, to state correctly the Christian as well as the surname of the person in whose favor it is drawn.

3rd. To see that the name of the person taking out the money-order is correctly known to the person in whose favor it is drawn.

8. Although, at the end of twelve months from that in which it was issued, a money-order, if still unpaid, becomes legally void; nevertheless, when a good reason can be given

for the delay in presenting it, an application for payment, subject to a certain deduction, is entertained.

### Foreign Countries.

Money-orders are issued in Newfoundland on the following Foreign Countries and British possessions:—

*Foreign Countries*—Belgium, Denmark, Danish West Indies, Dutch East Indies, Egypt, German Empire, Holland, Iceland, Italy, Japan, Norway, Portugal, Sweden, Switzerland.

*British India*—Including the Agencies of the Indian Post Office at Aden, Bagdad, Bunder, Abas, Bushire, Busrah, Gurdur, Jask, Linge, Muscat and Zanzibar.

*British Colonies*—Australia—New South Wales, Queensland, South Australia, Tasmania, Victoria, Western Australia and New Zealand.

*Other Colonies*—Bermuda, Ceylon, Falkland Islands, Hong Kong, including the Agencies of the Hong Kong Post Office at Amoy, Canton, Foo Chow, Hankow, Holhow, Ningpo, Shanghai, Swatow, and Straits Settlements.

*South and West Africa*—Cape Colony, Gambia, Gold Coast, Lagos, Mauritius, Natal, St. Helena, Seychelles and Sierra Leone.

*West Indies*—Antigua, Bahamas, Barbados, British Guiana, Dominica, Grenada, Honduras (British), Jamaica, Montserrat, Nevis, St. Kitts, St. Lucia, St. Vincent, Tobago, Trinidad, Turks Island, Cyprus and North Borneo.

9. Postmasters should recommend the use of money orders for the transmission of money, in preference to such transmission otherwise.

### Suggestions to the Public.

Facility will be given to the Post Office in the discharge of its daily duties, and greater security afforded to the public, by careful attention to the following recommendations:

Post all letters and newspapers, &c., as early as practicable, especially when sent in large bundles.

When a number of newspapers are addressed to the same office, put them up in one parcel.

When a number of circulars are posted, tie them up in a bundle, with the address all in one direction.

Address letters, papers, &c., in a legible and complete manner, always giving the name of the post office; and if there be more than one post office of that name, the name of the district in which situated. In case of letters going abroad, the name of the country, as well as of the town and city, should be given in full. Letters, for example, intended for London, Canada West, if simply addressed "London,"

would  
delaye

L

name

as par

French

Bay d

severa

Harbo

Flat I

Long

Ship C

the wr

arising

ness of

office.

with co

particu

Se

post is

to be s

is expo

article

paper,

readily

Fa

vent th

Fu

both pa

W

always

stick in

Never

hot clim

much i

consequ

the lett

gum, an

to do

Ne

the pos

in a reg

jewelry

losing h

through

of ultim

ruin."

would be forwarded to London, England, and thus be delayed.

Letters, papers or parcels for outports should have the name of the district, the post or way office, distinctly written as part of the address. For instance, letters for Bonne Bay, French Shore, are sometimes sent to Bonne Bay, Fortune Bay district, being simply directed Bonne Bay. There are several settlements named Broad Cove, Little Bay, English Harbor, Black Head, Bauline, Caplin Cove, Deer Island, Flat Islands, Fortune, Fox Cove, Freshwater, Island Cove, Long Harbor, Burgeo, New Harbor, Salmon Cove, Seal Cove, Ship Cove, and, unless properly directed, are liable to go to the wrong office for delivery. The loss and inconvenience arising from imperfect directions, is caused by the carelessness of the sender, and no blame can attach to the post office. Other places, besides those named, have settlements with corresponding appellation, hence the necessity of being particular in addressing all letters, &c.

See that every letter, newspaper or other packet sent by post is securely folded and sealed. Every such packet has to be several times handled; and even when in the mail-bag, is exposed to pressure and friction. Unless, therefore, the article be light and pliant, it should be enclosed in strong paper, linen, parchment, or other material which will not readily tear or break.

Fasten the covers of newspapers firmly, so as to prevent them from slipping out.

Fully pay postage on newspapers, otherwise you lose both papers and stamps, as such are not forwarded.

When dropping a letter or newspaper into a letter-box, always see that the packet falls into the box, and does not stick in its passage.

Never seal letters for the East and West Indies and other hot climates with wax. Such a practice is attended with much inconvenience, and frequently with serious injury, in consequence of the melting of the wax and the adhesion of the letters to each other. In all such cases use wafers or gum, and advise your correspondents in the country referred to to do the same.

Never send money or other articles of value through the post-office, except either by means of a money-order or in a registered letter. "Any person who sends money or jewelry in an unregistered letter, not only runs the risk of losing his property, but exposes to temptation every one through whose hands his letter passes, and may be the means of ultimately bring some clerk or letter-carrier to moral ruin." Carefully secure every letter or packet containing



money or value, first with gum and afterwards with good sealing wax, on which mark the clear impression of a seal. This only applies to local correspondence, the forwarding of such articles to other countries being prohibited.

On posting a registered letter or packet, always obtain a receipt for the same at the office where posted.

When letters or newspapers are delayed and missing, at once communicate the fact to the postmaster of the division in which is situated the post office at which the delayed or missing letters were posted. In case of a missing letter enclosing value, state the exact contents, the exact address, and the office at which posted; the name of the person by whom posted, and the name of the person by whom received at the office. In the case of a delayed letter or paper, send the cover or wrapper in an entire state, in order that the place of delay may be ascertained by an examination of the postmarks.

Trouble and loss occasionally arise out of the carelessness or dishonesty of parties employed in the post-office service; yet instances are not wanting in which it has been shown to the satisfaction, even of the complainants, that the fault at first attributed to the post office, in truth rested in other quarters. Theft by private hands, although very difficult of proof, has frequently been brought to light, and it is greatly to be desired that those who suffer loss should in the first instance, and while the circumstances are fresh, endeavor to ascertain with the utmost precision all particulars respecting the despatch or receipt of the lost letters or papers, and lose no time in communicating the information to the postmaster. Indeed, generally speaking, it is only by careful inquiry into minute details that the offender can be detected, whether he be a servant of the department or not.

The Post Office is a department which admits of constant improvement and expansion. The public, by sending to the Postmaster General clear and correct information respecting faulty arrangements, may materially benefit the service. It must be remembered, however, that changes in machinery so extensive and intricate as that of the post office, must be made cautiously and with much previous consideration.

Time is generally required to carry out any material change in postal arrangements; for even when decided upon, old contracts, requiring notice of termination, may have to be got rid of, and tenders for new contracts invited by public advertisements, before the decision can take effect.

New post offices are established by the department wherever it is ascertained that a sufficient number of inhabi-

tants  
post  
a new  
to the  
tants  
shoul  
it is d  
from  
posed  
stores.  
ment  
togeth  
the ac

## Name

Aaron A  
Abraham  
Adam's  
Admiral  
Admiral  
Admiral  
Alcock I

Alexand

Allan Isl

Amherst  
Coves,

Anchor

Anderson  
Anderson

Angel's C

Ann's C

Anstey C

Anthony

Apsey C

Apsey C

Aquafor

Archie C

Arnold's

Aspen C

Athlone

Baccalieu

Bachelor

Back Cov

Back Cov

Back Har

Bacon C

Badger B

Baie Vert

Bailey's P

tants can be accommodated, and a sufficient amount of postal revenue collected to warrant such a measure. When a new post office is required, a petition should be addressed to the Postmaster General, signed by as many of the inhabitants as can conveniently subscribe the same. The petition should state the name of the settlement and district in which it is desired the office should be established; the distance from the neighboring offices; whether at the site of the proposed post office there is a village; the number of mills, stores, taverns and houses thereat; the extent of the settlement to be served, and the probable cost of the mail, together with any other facts that may form any ground for the accommodation applied for.

Post Office Directory—Newfoundland.

<i>Name of Place.</i>	<i>District.</i>	<i>Post Town.</i>
Aaron Arm	Burgeo and LaPoile	Burgeo
Abraham's Cove	St. George's	St. George's
Adam's Cove	Bay-de-Verde	Blackhead
Admiral's Beach	Placentia and St. Mary's	St. Mary's
Admiral's Cove	Ferryland	Cape Broyle
Admiral's Cove	Ferryland	Fermeuse
Alcock Island	Twillingate	Leading Tickles
Alexander Bay	Bonavista	Salvage, <i>via</i> King's Cove, in summer; Shoal Harbor in winter.
Allan Island	Burin	Lamalinc
Amherst Coves	Upper, Middle, Lower } Bonavista	Kings Cove.
Anchor Point	St. Barbe	Flower's Cove in summer Bonne Bay in winter
Anderson's Cove	Fortune	St. Jacques
Anderson's Cove	Trinity	New Harbor
Angel's Cove	Placentia and St. Mary's	St. Bride's, Great Placentia
Ann's Cove	Placentia and St. Mary's	Valen Island
Anstey Cove	Twillingate	Little Bay Island
Anthony Island	Trinity	Ireland's Eye, Britannia Cove
Apsey Cove	Trinity	Britannia Cove
Apsey Cove	Fogo	Greenspond
Aquaforte	Ferryland	Ferryland
Archie Campbell's C'e	St. George's	St. George's
Arnold's Cove	Placentia and St. Mary's	Placentia
Aspen Cove	Twillingate	Little Bay Island
Athlone	Ferryland	Caplin Bay.
Baccalieu	Bay-de-Verde	Bay-de-Verde
Bachelor's Cove	Placentia and St. Mary's	Isle Valen
Back Cove	Burgeo and LaPoile	Burgeo
Back Cove	Fogo	Fogo
Back Harbor	Twillingate	Twillingate
Bacon Cove	Harbor Main	Conception Harbor
Badger Bay	Twillingate	Leading Tickles
Baie Verte	St. Barbe	Coachman's Cove
Bailey's Point	St. Barbe	Bonne Bay

<i>Name of Place.</i>	<i>District.</i>	<i>Post Town.</i>
Baine Harbor .....	Placentia and St. Mary's....	Baine Harbor, Hurin
Baker's Head .....	Placentia and St. Mary's....	Trepassey
Baker's Cove .....	Burgeo and LaPoile .....	LaPoile
Baker's Tickle .....	Burgeo and LaPoile .....	Rose Blanche
Bank Head .....	St. George's ....	St. George's
Bald Nap .....	Trinity ....	Hickman's Harbor in summer, Shoal Harbor in winter.
Ballantine Cove.....	St. George's ....	Bay of Islands
Balsom Bud Cove....	Twillingate ....	Tilt Cove
Barachois, Gt. & Little	Placentia and St. Mary's....	Placentia
Barachois { Big Middle Rocky }	Burgeo and LaPoile ....	Channel
Barbaset .. .....	St. Barbe ....	Bonne Bay, Gargamelle
Barr'd Brook .....	St. Barbe ....	Flower's Cove
Barr'd Islands .....	Fogo .. ..	Fogo
Bareneed .....	Port-de-Grave .....	Bay Roberts
Barren Island .....	Placentia and St. Mary's....	Placentia
Barrow Harbor .....	Bonavista .....	Salvage
Bartlett Cove .....	Twillingate ....	Little Bay
Bar Point .....	Trinity .....	Shoal Harbor
Bateaux Cove .....	St. Barbe ....	Tilt Cove
Bateaux Cove .....	St. Barbe ....	Honne Bay
Bauline .. .....	Ferryland .....	Toad's Cove
Bauline .. .....	St. John's .....	King's Bridge
Bay Bulls .....	Ferryland .....	Bay Bulls
Bay Bulls Arm .....	Trinity .....	Dildo
Bay d' Est, Fortune B.	Fortune .....	St. Jacques
Bay d' Est, Hermitage B.	Fortune .....	Gaultois
Bay de L'eau .....	Placentia and St. Mary's....	Baine Harbor
Bay de L'eau .....	Fortune .....	Harbor Briton
Bay de L'eau Island..	Fortune .....	Harbor Briton
Bay de Loup .....	Burgeo and LaPoile .....	Burgeo
Bay du Nord, Fortune Bay, .....	Fortune ....	St. Jacques
Bay du Nord, Hermitage Bay, .....	Fortune ....	Pushthrough & Gault's
Bay de Paris .....	St. Barbe ....	Tilt Cove
Bay D'Espoir .....	Fortune .....	Gaultois
Bay de Verde .....	Bay-de-Verde .....	Black Head
Bay des Vieux .....	Burgeo and LaPoile .....	Burgeo
Bay L'Argent .....	Fortune .....	St. Jacques
Bay of Islands .....	St. George's ....	Bay of Islands
Bay Roberts .....	Harbor Grace .....	Bay Roberts
Bay St. George .....	St. George .....	St. George's
Bay St. Genevieve ..	St. Barbe .....	Flower's C'e in summer Bonne Bay in winter
Bear Cove.. .....	Ferryland .....	Renews
Bear Cove.. .....	Twillingate ....	Little Bay
Bear Cove.. .....	Twillingate ....	Three Arms
Bear Cove.. .....	St. Barbe .....	Flower's Cove
Bear Cove.. .....	St. George .....	Crabb's Brook
Beachy Cove .....	Harbor Grace .....	Bay Roberts
Beau Bois .....	Burin .....	Burin
Beaver Cove .....	Twillingate ....	Tilt Cove
Beaver Cove .....	Twillingate ....	Little Bay
Beaver Cove .....	Fogo .....	Gander Bay
Beaver Cove .....	St. Barbe .....	Englee
Beckford .. .....	Placentia and St. Mary's....	St. Mary's
Belburns .. .....	St. Barbe .....	Bonne Bay
Belle Isle, (Beach)...	St. John's .....	Portugal Cove
Belle Isle, (Lance C'e)	St. John's .....	Topsail
Bell Island North....	St. Barbe .....	Griguet

*Name*  
 Bell Is  
 Belleco  
 Belvie  
 Ben Ba  
 Bennet  
 Bennet  
 Benoit's  
 Hett's C  
 Berry H  
 Bides A  
 Bides C  
 Big Bro  
 Big Hre  
 Big Co  
 Big Sal  
 Big Riv  
 Birch C  
 Birch C  
 Birch I  
 Birchy  
 Birchy  
 Birchy  
 Bird Co  
 Bird Isl  
 Bird Isl  
 Niscaya  
 Biscaya  
 Bishop's  
 Bishop's  
 Black B  
 Black D  
 Black D  
 Black D  
 Black D  
 Blackhe  
 Blackhe  
 Blackhe  
 Blackhe  
 Black Is  
 Black Is  
 Black La  
 Black Ri  
 Blancha  
 Bloody A  
 Bloomfie  
 Blow-me  
 Blow-me  
 Bluff He  
 Boar Isl  
 Boat Ha  
 Boat Ha  
 Bobby C  
 Bonah, C  
 Bonaven  
 Bonavist  
 Bonne B  
 Bonne B  
 Boot Ha  
 Bourdea  
 Boutitou  
 Bowling  
 Boxy

<i>Name of Place.</i>	<i>District.</i>	<i>Post Town.</i>
Bell Island South	St. Barbe	Conche
Belleoram	Fortune	Belleoram & St. Jacques
Belvie Bay	St. Barbe	St. Anthony
Ben Batt's Cove	Twillingate	Little Bay
Bennett Island	Bonavista	Greenspond
Bennett's Cove	St. George	St. George's
Benoit's Cove	St. George	Bay of Islands
Bett's Cove	Twillingate	Nipper's Harbor
Berry Head	St. George	Gravel's
Bides Arm	St. Barbe	Englee
Bides Cove	St. Barbe	Coachman's Cove
Big Brook	St. Barbe	Cape Norman
Big Brook	St. George	Channel
Big Cove	St. George	Coachman's Cove
Big Salmonier	Burin	Burin
Big River, Codroy	St. George	Channel
Birch Cove	Bonavista	Bonavista
Birch Cove	Trinity	Fox Harbor
Birch Island	Twillingate	Exploits
Birchy Cove	Bonavista	Bonavista
Birchy Cove	St. George	Bay of Islands
Birchy Cove	Twillingate	Jackson's Cove
Birchy Head	St. Barbe	Honne Bay
Bird Cove	St. Barbe	Flower's Cove
Bird Island Cove	Bonavista	Bonavista
Bird Islands	Trinity	Britannia Cove
Miscayan Cove	St. John's	Pouch Cove
Biscay Bay	Placentia and St. Mary's	Trepassey
Bishop's Cove	Harbor Grace	Spaniard's Bay
Bishop's Cove	Port-de-Grave	Brigus
Black Brook	Trinity	Heart's Ease
Black Duck Brook	St. George	St. George's
Black Duck Cove	Trinity	British Harbor
Black Duck Cove	Trinity	Hickman's Harbor
Black Duck Cove	St. Barbe	Flower's Cove, Bonne Bay, in winter
Blackhead	Bay-de-Verde	Blackhead
Blackhead	St. John's	St. John's
Blackhead	Twillingate	Little Bay Island
Blackhead Bay	Bonavista	Bonavista
Blackhead Cove	Fogo	Fogo
Black Island	Twillingate	Exploits
Black Island Tickle	Twillingate	Exploits
Black Lead Cove	Fogo	Seld'm-Come-By, Fogo
Black River	Placentia and St. Mary's	Great Placentia
Blanchard	Fortune	Harbor Briton
Bloody Arm	Fogo	Gander Bay
Bloomfield	Bonavista	Brooklyn
Blow-me-down	Port-de-Grave	Bay Roberts
Blow-me-down	St. George	Bay of Islands
Bluff Head Cove	Twillingate	Twillingate
Boar Island	Burgeo and LaPoile	Burgeo
Boat Harbor	Placentia and St. Mary's	Baine Harbor
Boat Head, Hoat Stern	St. Barbe	Flower's Cove
Bobby Cove	Twillingate	Nipper's Harbor
Bonah, Great & Little	Placentia and St. Mary's	Paradise
Bonaventure	Trinity	Trinity & Britannia C'e
Bonavista	Bonavista	Bonavista
Bonne Bay, Herge Bay	Fortune	Pushthrough & Gault's
Bonne Bay	St. Barbe	Bonne Bay
Boot Harbor	Twillingate	Little Bay Island
Bordeaux	Placentia and St. Mary's	Great Placentia
Boutitou, Hillier's Hr.	St. Barbe	Englee
Bowling Pond Head	Fogo	Tilton Harbor
Boxy	Fortune	Harbor Briton



<i>Name of Place.</i>	<i>District.</i>	<i>Post Town.</i>
Burn Cove ..	Ferryland .....	Toad's Cove
Burnt Arm ..	Twillingate .....	Exploits
Burntbay ..	Twillingate .....	Exploits
Burnt Brook ..	Trinity .....	Britannia Cove
Burnt Cove ..	Twillingate .....	Little Bay Island
Burnt Head ..	Port-de-Grave... ..	Brigus
Burnt Island ..	Bonavista .....	Greenspond
Burnt Island ..	Twillingate .....	Leading Tickles
Burnt Island ..	Twillingate .....	Twillingate
Burnt Island ..	Placentia and St. Mary's....	Oderin
Burnt Islands ..	Burgeo and LaPoile .....	Rose Blanche
Burnt Point ..	Bay-de-Verds... ..	Blackhead
Burnt Woods ..	Bay-de-Verds... ..	Blackhead
Burton's Pond ..	Twillingate .....	Nipper's Harbor
Burt's Cove ..	Fogo ..	Change Islands
Burying Place ..	Twillingate .....	Nipper's Harbor
Bussey's Point ..	Fogo ..	Gander Bay
Bastard Cove ..	St. Barbe ..	Bonne B. Port-au-Choix
Butler Cove ..	Twillingate .....	Leading Tickles
Butter Cove ..	Trinity ..	Fox Harbor
Butter Harbor ..	Burgeo and LaPoile .....	Channel
Button Hole C <sup>e</sup> ..	Twillingate ..	Nipper's Harbor
Cabot Island ..	Bonavista ..	Greenspond
Canada Bay ..	St. Barbe ..	Englee
Canaille ..	Bonavista ..	Bonavista
Canning Cove ..	Bonavista ..	Brooklyn
Cann Island ..	Fogo ..	Fogo
Canaries ..	St. Barbe ..	Englee
Campbell's Cove ..	St. George ..	St. George's
Cap Cove ..	Trinity ..	Trinity
Cape Anguille ..	St. George ..	Codroy
Cape Ballard ..	Ferryland ..	Renews
Cape Bauld ..	St. Barbe ..	Griguet
Cape Bonavista ..	Bonavista ..	Bonavista
Cape Broyle ..	Ferryland ..	Cape Broyle
Cape Cove ..	Fogo ..	Fogo
Cape Dog ..	Placentia and St. Mary's....	St. Mary's
Cape Fogo ..	Fogo..	Fogo
Cape Freels ..	Bonavista ..	Greenspond
Cape Gregory ..	St. George ..	Bay of Islands
Cape Island ..	Bonavista ..	Greenspond
Cape La Hune ..	Burgeo and LaPoile .....	Harbor Briton
Cape Mutton ..	Placentia and St. Mary's... ..	Trepassey
Cape Norman ..	St. Barbe ..	Griguet
Cap d'Ognon, or Cape Onion	St. Barbe ..	Griguet
Cape Pine ..	Placentia and St. Mary's....	Trepassey
Cape Race ..	Placentia and St. Mary's....	Renews
Cape Ray ..	Burgeo and LaPoile .....	Channel
Cape Rodger Harbor ..	Placentia and St. Mary's....	Oderin
Cape Rouge Harbor ..	St. Barbe ..	Conche
Cape Spear ..	St. John's ..	St. John's
Cape St. Francis ..	St. John's ..	Pouch Cove
Cape St. Mary's ..	Placentia and St. Mary's....	Placentia
Caplin Bay ..	Ferryland ..	Caplin Bay
Caplin Bay ..	St. George ..	Bay of Islands
Caplin Cove, L. I. C. ..	Bay-de-Verds... ..	Blackhead
Caplin Cove ..	Ferryland ..	Toad's Cove
Caplin Cove ..	Harbor Grace ..	Harbor Grace
Caplin Cove ..	Trinity ..	Fox Harbor
Caplin Cove ..	Twillingate ..	Exploits
Caplin Cove ..	Twillingate ..	Little Bay Island
Caplin Coves ..	Twillingate ..	Tilt Cove
Carbonear ..	Carbonear ..	Carbonear
Carbonear Island ..	Carbonear ..	Carbonear

<i>Name of Place.</i>	<i>District.</i>	<i>Post Town.</i>
Cascade Cove .....	Fortune .....	Pushthrough
Castle Cove ..	Bonavista .....	Kings Cove
Castor's Harbor .....	St. Barbe .....	Bonne Bay
Castor's River .....	St. Barbe .....	Bonne Bay
Catalina .. ..	Trinity .....	Catalina
Cat Bay .. ..	Bonavista .....	Gambo
Cat Cove .. ..	St. Barbe .....	Englee
Cat Harbor .. ..	Fogo .. ..	Greenspond
Cat's Cove .. ..	Burin .. ..	Burin
Cat's Cove .. ..	Harbor Main....	Conception Harbor
Centre's Cove ..	Trinity .....	Dildo
Chain Cove, Chance..	Ferryland .....	Renews
Chamberlains .....	Harbor Main....	Topsail
Chamber's Brook .....	St. Barbe .....	Flower's Cove
Chaleur Bay .. ..	Burgeo and LaPoile	Harbor Briton, Cape Lahune
Chance Cove .. ..	Ferryland .....	Renews
Chance Cove .. ..	Trinity .....	Dildo
Chance Harbor .....	Twillingate .....	Twillingate
Change Islands .....	Fogo .. ..	Change Islands
Channel .. ..	Burgeo and LaPoile	Channel
Chapel Arm .. ..	Trinity.. ..	Dildo
Chapel Island .....	Twillingate .....	Twillingate, Morton's H
Chapel's Cove .....	Harbor Main....	Harbor Main
Chapel's Island .....	Fortune .....	Belloram
Charlie Shear's Cove..	St. George .....	St. George's
Chimney Bay .. ..	St. Barbe .....	Englee
Chimney Cove .....	St. George .....	St. George's
Chouse Brook .....	St. Barbe .....	Coachman's Cove
Cinq Cerfs .. ..	Burgeo and LaPoile	LaPoile
Cinq Isles Bay.. ..	Fortune .....	Belloram
Clam Cove .. ..	Ferryland .....	Renews
Clam Bank Cove .....	St. George .....	St. George's
Clarke's Beach .....	Port-de-Grave...	Brigus
Clarke's Brook .....	St. George .....	Bay of Islands
Clatise Harbor .....	Placentia and St. Mary's...	Valen Island
Clay Pits .. ..	Trinity .....	Britannia Cove
Clode Sound .. ..	Bonavista .....	Brooklyn
Clown's Cove .. ..	Bay-de-Verds....	Carbonear
Coachman's Cove....	St. Barbe .....	Coachman's Cove
Coal All .. ..	Twillingate .....	Twillingate
Cobbler's Island .....	Bonavista .....	Greenspond
Cob's Arm .. ..	Twillingate .....	Herring Neck
Codroy .. ..	St. George .....	Channel
Cod's Head Cove....	Burgeo and LaPoile	LaPoile
Codrick's Cove .....	Fogo .. ..	Change Islands
Colchester .. ..	Twillingate .....	Nipper's Harbor
Cold Harbor .. ..	Bonavista .....	Greenspond
Coley's Point .. ..	Harbor Grace....	Bay Roberts
Colliers .. ..	Harbor Main....	Railway T. P. O.
Collier's Bay Cove ..	Trinity .....	Dildo
Colinet .. ..	Placentia and St. Mary's...	Salmonier
Colinet Island .....	Placentia and St. Mary's...	St. Mary's
Collins's Cove .....	Burin .. ..	Burin
Colombier Island .....	Burin .. ..	Burin
Collett's Cove .....	Placentia and St. Mary's...	Placentia
Come-by-Chance .....	Placentia and St. Mary's...	Placentia
Comfort Head .....	Twillingate .....	Twillingate
Conception Harbor...	Harbor Main....	Conception Harbor
Conche .. ..	St. Barbe .....	Conche
Coney Arm .. ..	St. Barbe .....	Coachman's Cove
Confusion Bay .....	St. Barbe .....	Tilt Cove
Conn .. ..	Fortune .....	Belloram
Connaigre Bay .....	Fortune .....	Harbor Briton
Conne River .. ..	Fortune .....	Ganitois

<i>Name.</i>
Conce
Cook's
Cook's
Cook's
Cooml
Coope
Cooper
Coppe
Corbin
Corbin
Cormo
Cornel
Cornor
Cotrel
Cottell
Cottle
Countr
Cow C
Cow H
Crabbs
Crabb's
Crabb's
Crawley
Creek C
Cremail
Cripple
Croc
Crocken
Cross Is
Crouche
Crow H
Cub Co
Cub Co
Bear I
Cuckold
Cuckold
Cul de S
Cull Isla
Cupids
Current
Cuslett
Cutwell
Cutwell
Damnab
Daniel's
Daniel's
Daniel's
Daniel's
Daniel's
Dantzic
Dark Co
Dark Co
Dark Ha
Dark Tic
Darrell's
Davey B
Davis Co
Davis Co
Dawson's
Dead Isl
aux Me
Dead Lo
Deadmar
Deadmar

<i>Name of Place.</i>	<i>District.</i>	<i>Post Town.</i>
Connoire Bay .....	Burgeo and LaPoile .....	Burgeo
Cook's Cove .....	Trinity .....	Old Perlican
Cook's Cove .....	St. Barbe .....	Bay of Islands
Cook's Harbor .....	St. Barbe .....	Griguet
Coomb's Cove .....	Fortune .....	Harbor Briton
Cooper's Cove .....	Placentia and St. Mary's .....	Valen Island
Cooper's Cove .....	Placentia and St. Mary's .....	Placentia
Coppet .. ..	Burgeo and LaPoile .....	Burgeo
Corbin .. ..	Burin .. ..	Hurin
Corbin .. ..	Fortune .. ..	Belloram
Cormorandier .....	St. Barbe .. ..	Conche
Corner Brook .....	St. George .. ..	Bay of Islands
Cornelius Island .....	Burgeo and LaPoile .....	Burgeo
Corner Br'k, N.W. Arm .....	Twillingate .. ..	Nipper's Harbor
Cotrel's Cove .....	Twillingate .. ..	Leading Tickle
Cottell's Island .....	Bonavista .. ..	Salvage
Cottle Island .....	Twillingate .. ..	Twillingate
Country Path .....	Harbor Grace .. ..	Bay Roberts
Cow Cove .....	St. Barbe .. ..	Bonne Bay
Cow Harbor .....	St. Barbe .. ..	Bonne Bay
Crabbs Brook .....	St. George .. ..	St. George, Channel in winter
Crabb's Brook .....	St. George .. ..	Bay of Islands
Crabb's Hole .....	Placentia and St. Mary's .....	Placentia
Crawley's Cove .....	St. Barbe .. ..	Ronne Bay
Creek Cove .....	St. George .. ..	St. George's
Cremallere .....	St. Barbe .. ..	St. Anthony
Cripple Cove .....	St. John's .. ..	Poucheve
Croc .. ..	St. Barbe .. ..	Conche
Crocker's Cove .....	Carbonear .. ..	Carbonear
Cross Island .....	Placentia and St. Mary's .....	Oderin
Croucher Cove .....	Twillingate .. ..	Little Bay Island
Crow Head .....	Twillingate .. ..	Twillingate
Cub Cove, White Bear Bay } .....	Burgeo and LaPoile .....	Burgeo
Cuckold's Cove .....	St. John's .. ..	St. John's
Cuckold's Cove .....	Trinity .. ..	Trinity
Cul de Sac, E. & W. .....	Burgeo and LaPoile .....	Harbor Briton
Cull Island .....	Twillingate .. ..	Leading Tickle
Cupids .. ..	Port-de-Grave .. ..	Brigus
Currant Island .....	St. Barbe .. ..	Flower's C'e in summer Bonne Bay in winter
Cuslett .. ..	Placentia and St. Mary's .....	Placentia
Cutwell Arm .....	Twillingate .. ..	Little Bay Island
Cutwell Harbor .....	Twillingate .. ..	Little Bay Island
Damnabie Harbor .....	Bonavista .. ..	Salvage
Daniel's Cove .....	Bay-de-Verds .. ..	Old Perlican
Daniel's C'e, Random .....	Trinity .. ..	Shoal Harbor
Daniel's Harbor .....	St. Barbe .. ..	Bonne Bay
Daniel's Point .....	Placentia and St. Mary's .....	Trepassey
Dantzic Coves .....	Burin .. ..	Lamaline
Dark Cove .....	Bonavista .. ..	Gambo
Dark Cove .....	Bonavista .. ..	Salvage
Dark Har., Random .....	Trinity .. ..	
Dark Tickle .....	Twillingate .. ..	Little Bay Islands
Darrell's Home .....	Port-de-Grave .. ..	Bay Roberts
Davey Button's Cove .....	Twillingate .. ..	Twillingate
Davis Cove .....	Twillingate .. ..	Twillingate
Davis C'e, Near Burgeo .....	Placentia and St. Mary's .....	Placentia
Dawson's Cove .....	Fortune .. ..	Harbor Briton
Dead Isles, or Isles aux Morts } .....	Burgeo and LaPoile .....	Channel
Dead Lobster Bay .....	Fortune .. ..	Pushthrough
Deadman's Bay .....	St. John's .. ..	St. John's
Deadman's Bay .....	Fogo .. ..	Greenspond





<i>Place.</i>	<i>Name of Place.</i>	<i>District.</i>	<i>Post Town.</i>
ve, Bonne	Fair Island ..	Bonavista .....	Greenspond
nter	Famish Gut .....	Placentia and St. Mary's .....	Placentia ]
	Farewell Harbor .....	Fogo .....	Fogo
	Farm ..	St. George .....	Bay of Islands
	Farmer's Arm .....	Twillingate .....	Twillingate
	Farmer's Arm, N.W.I. ....	Twillingate .....	Twillingate
	Farewell Cove .....	Twillingate .....	Exploits, Fortune Hr
ve	Feather Point .....	Harbor Grace .....	Harbor Grace
	Femme ..	Fortune .....	Belloram
	Fermeuse ..	Ferryland .....	Ferryland
	Ferrole Point, &c .....	St. Barbe .....	Bonnebay
	Ferryland ..	Ferryland .....	Ferryland
ds	Fichot ..	St. Barbe .....	Conche
sh Harbor	Fishel's Brook .....	St. George .....	Robinson's Head
on	Fish Head Cove .....	Burgeo and LaPoile .....	La Poile
Cove or	Five Islands Bay .....	Fortune .....	Belloram
	Flag Staff ..	Burin ..	St. Lawrence, Lamaline
	Flambro' Head .....	Bay-de-Verde .....	Black Head
	Flat Bay ..	St. George .....	St. George's
	Flat Islands ..	Bonavista .....	Salvage
	Flat Islands ..	Burin ..	Burin and Gt Placentia
	Flat Id., St John's B. ....	St. Barbe .....	Bonne Bay
	Flat Rock ..	Carbonear .....	Carbonear
	Flat Rock ..	St. John's, East ..	Torbay
	Fleur de Lys .....	St. Barbe .....	Coachman's Cove
	Flower's Cove .....	St. Barbe .....	Flower's Cove, Bonne Bay in winter
on	Flower's Island .....	Bonavista .....	Greenspond
	Flurry's Bight .....	Twillingate .....	Exploits
in summer	Fogo ..	Fogo ..	Fogo
n winter	Forrester's Point .....	St. Barbe .....	Flower's Cove
Three Arms	Fortune ..	Burin ..	Fortune
	Fortune Arm .....	St. Barbe .....	Grignot
ve	Fortune Harbor .....	Twillingate .....	Exploits, Fortune Hr
	Fouchette ..	St. Barbe .....	Englee
Cove	Fox Bay ..	Bonavista .....	Greenspond
	Fox Cove ..	Burin ..	Burin
	Fox Cove ..	Fortune ..	Belloram
	Fox Harbor .....	Placentia and St. Mary's .....	Placentia
	Fox Harbor .....	Trinity .....	Fox Harbor via Heart's Content in summer; via Northern Bight in winter
	Fox Head Cove .....	Fogo ..	Change Islands
	Fox Isl'd, near Raimeo ..	Burgeo and Lapoile .....	Burgeo
	Fox Island ..	Fortune ..	Gaultois
Islands	Fox Point ..	St. Barbe ..	St. Anthony
	Fox Roost ..	Burgeo and Lapoile ..	Channel
	Francis Cove .....	Placentia and St. Mary's .....	Valen Island
	Francis, near Ren- contre ..	Burgeo and Lapoile .....	Harbor Briton
x, Bonne B	Franks Island .....	Burgeo and Lapoile .....	Burgeo
e	French Cove .....	Fortune ..	Gaultois
Harbor in	French Cove .....	Harbor Grace ..	Bay Roberts
winter	French Island Harbor ..	St. Barbe ..	Flower's Cove
	Frenchman's Cove .....	Ferryland ..	Renews
	Frenchman's Cove .....	Burin ..	Burin, Garnish
w'y T.P.O.	Frenchman's C Beach ..	St. George ..	Bay of Islands
	Frenney Cove .....	Placentia and St. Mary's ..	Placentia
	Freshwater ..	Bay-de-Verde ..	Carbonear
	Freshwater ..	Placentia and St. Mary's ..	Placentia
	Freshwater ..	Trinity ..	Trinity
	Freshwater ..	St. John's East ..	Portugal Cove
n	Freshwater Belle Isle ..	St. John's ..	Topsail
on Cove	Freshwater Bay .....	St. John's ..	St. John's

<i>Name of Place.</i>	<i>District.</i>	<i>Post Town.</i>
Freshwater Bay ....	Ferryland ....	Toads Cove
Friday's Bay ....	Twillingate ....	Twillingate
Furby's Cove ....	Fortune ....	Gaultois
Gads Harbor ....	St. Barbe ....	Honne Bay
Galliboy Harbor ....	Burgeo and LaPoile ....	Channel
Gales Harbor ....	Burgeo and LaPoile ....	LaPoile
Gallows Cove ....	Ferryland ....	Witless Bay
Gallows Harbor, St. Joseph's ....	Placentia and St. Mary's...	Oderin
Gander Bay ....	Fogo ..	Greensp'd in summer, Gumbo in winter
Gambo ..	Bonavista ....	Salvage in summer, Shoal Hr in winter
Gargamelle..	St. Barbe ....	Bonne Bay
Garia ..	Burgeo and LaPoile ....	La Poile
Garnish, Great & Little	Fortune ....	Burin
Garrott's Cove	Trinity ....	Dildo
Gaskiers, Gascoigne..	Placentia and St. Mary's...	St. Mary's
Gasters ..	Harbor Main ...	Railway, T.P.O.
Gaultois ..	Fortune ....	Gaultois, and via Har- bor Briton
George's Brook ....	Trinity ....	Shoal Harbor
George's Cove ....	Trinity ....	Bonaventure
George's Cove	Trinity ....	Fox Harbor
Giles Point..	St. George ....	Bay of Islands
Glover Harbor ....	Twillingate ....	Leading Tackles
Glover Town ....	Bonavista ....	Salvage
Goblin Bay ..	Fortune ....	Pushthrough
God Bay ..	Burgeo and LaPoile ....	Channel
Godfather's Cove	St. Barbe ....	Coachman's Cove
God Harbor ....	Fortune ....	Burin, near Garnish
Gold Cove, White Bay	St. Barbe ....	Coachman's Cove
Golden Bay..	Placentia and St. Mary's...	Placentia
Goldson's Arm ....	Twillingate ....	Herring Neck
Good Bay, Port-au- Choix	St. Barbe ....	Bonne Bay
Goose Arm ..	St. George ....	Bay of Islands
Goose Bay ..	Bonavista ....	Brooklyn
Gooseberry ....	Placentia and St. Mary's...	Placentia
Gooseberry Cove ....	Trinity ....	Fox Harbor
Gooseberry Island....	Bonavista ....	Salvage
Gooseberry Island....	St. Barbe ....	Flower's Cove
Goose Cove ....	St. Barbe ....	St. Anthony
Goose Cove ....	Trinity ....	Trinity Harbor
Goufre ..	St. Barbe ....	Englee
Goulds ..	Port-de Grave ..	Brigus
Goulds, Bay Bulls R'd	St. John's ....	Goulds
Governor's Island....	St. Barbe ....	Bay of Islands
Grand Bay ..	Burgeo and LaPoile ....	Channel
Grandby's Island ....	St. Barbe ....	Coachman's Cove
Grand Bank ....	Burin ..	Grand Bank
Grand Beach ....	Burin ..	Grand Bank
Grand Brook ....	Burgeo and LaPoile ....	Channel
Grand Bruit ....	Burgeo and LaPoile ....	LaPoile
Grand Cove, Confu- sion Bay	St. Barbe ....	Tilt Cove
Grandes Ilettes Har..	St. Barbe ....	Conche
Grandes Oies ....	St. Barbe ....	Conche
Grande Vache ....	St. Barbe ....	Englee
Grand Ferry ....	Fortune ....	Garnish
Grand John ....	Fortune ....	Belloram
Grande La Pierre	Fortune ....	Belloram
Grand River Gut ....	St. George ....	Channel
Grandy's Brook ....	Burgeo and LaPoile ....	Burgeo
Grandy's Island ....	Burgeo and LaPoile ....	Burgeo

Grandy  
Grandy  
Grant's  
Grates  
Gravels  
Great C  
Great C  
Great C  
Great C  
Great H  
Great H  
naigre  
Great H  
Great Is  
Great Je  
Great La  
Great M  
Great M  
Great Pa  
Great St.  
Great So  
Green Ba  
Green Co  
Green Ga  
Green Isl  
Green Isl  
Green Isl  
Green Poi  
Green's B  
Green's H  
Greenspor  
Gregory R  
Griguet  
Groais Isl  
Grole  
Guillen Co  
Gull Cove,  
Gulleys  
Gull Island  
Gull Isl'd,  
Gull Island  
Gull Marsh  
Gussett's C  
Ha Ha Bay  
Halfway P  
Hall's Bay  
Hall's Bay  
Hall's Tow  
Hamilton C  
Handy Har  
Hants Har  
Happy Adv  
Harbor Bri  
Harbor Bu  
Harbor De  
Harbor des  
Harbor Gal  
Harbor Gra  
Harbor Gra  
Harbor Gra  
Harbor Isla  
Harbor Le  
Harbor Mai

Town.  
 in summer,  
 in winter  
 r in summer,  
 r in winter  
 T.P.O.  
 and via Har-  
 on  
 rbor  
 ure  
 or  
 lands  
 Tickle  
 ough  
 n's Cove  
 ar Garnish  
 n's Cove  
 Neck  
 ay  
 lands  
 or  
 Cove  
 ny  
 rbor  
 lands  
 n's Cove  
 ank  
 ank

Name of Place.	District.	Post Towns.
Grandy's Passage.....	Burgeo and LaPoile .....	Burgeo
Grandy's Point .....	Placentia and St. Mary's....	Isle Valen
Grant's Cove .....	Fortune .....	Belloram
Grates Cove .....	Bay-de-Verde....	Old Perlican
Gravels ..	St. George .....	St. George's
Great Cat Arm .....	St. Barbe .....	Coachman's Cove
Great Codroy River...	St. George .....	Channel
Great Colinet Island..	Placentia and St. Mary's....	St. Mary's
Great Coney Arm.....	St. Barbe .....	Coachman's Cove
Great Harbor .....	Burgeo and LaPoile .....	LaPoile
Great Harbor, Con- naigre Bay	Fortune .....	Harbor Briton
Great Harbor Deep...	St. Barbe .....	Englee
Great Island .....	Ferryland .....	Toad's Cove
Great Jervois .....	Fortune .....	Pushthrough
Great Lawn .....	Burin ..	St. Lawrence
Great Merasheen.....	Placentia and St. Mary's....	Placentia
Great Mosquito Cove.	Trinity .....	Dildo
Great Paradise .....	Placentia and St. Mary's....	Paradise
Great St. Joseph's....	Placentia and St. Mary's....	Oderin
Great Southern Hr...	Placentia and St. Mary's....	Placentia
Green Bay .....	Trinity .....	Catalina
Green Cove and Isl'd.	Trinity .....	Trinity
Green Gardens .....	St. George .....	St. George's
Green Island .....	Trinity .....	Catalina
Green Island Brook..	St. Barbe .....	Flower's Cove
Green Island Cove....	St. Barbe .....	Flower's Cove
Green Island Cove...	Twillingate .....	Exploits
Green Point .....	St. Barbe .....	Bonne Bay
Green Point .....	Fortune .....	Gaultois
Green's Bight .....	Trinity .....	Britannia Cove
Green's Harbor .....	Trinity .....	New Harbor
Greenspond .....	Bonavista .....	Greenspond
Gregory River .....	St. George .....	Bay of Islands
Griguet ..	St. Barbe .....	Griguet
Groais Island .....	St. Barbe .....	Conche
Grole ..	Fortune .....	Gaultois and Hr Briton
Gullen Cove .....		
Gull Cove, Branch....	Placentia and St. Mary's....	Great Placentia
Gulleys ..	Port-de-Grave... ..	Brigus
Gull Island .....	Bay-de-Verde... ..	Blackhead
Gull Isl'd, Cape John.	Twillingate .....	Tilt Cove
Gull Island Cove....	Twillingate .....	Exploits
Gull Marsh .....	St. Barbe .....	Bonne Bay
Gussett's Cove .....	Bay-de-Verde... ..	Blackhead
Ha Ha Bay .....	St. Barbe .....	Griguet
Halfway Point .....	St. George .....	Bay of Islands
Hall's Bay .....	Twillingate .....	Little Bay
Hall's Bay Head.....	Twillingate .....	Little Bay
Hall's Town .....	Port-de-Grave... ..	Bay Roberts
Hamilton Cove .....	Twillingate .....	Exploits
Handy Harbor .....	St. Barbe .....	Englee
Hants Harbor .....	Trinity .....	Hearts Content
Happy Adventure....	Bonavista .....	Salvage
Harbor Briton .....	Fortune .....	Harbor Briton
Harbor Buffett .....	Placentia and St. Mary's....	Placentia
Harbor Deep .....	St. Barbe .....	Englee
Harbor des Veaux....	St. Barbe .....	Conche
Harbor Galle .....	Fortune .....	Gaultois
Harbor Grace .....	Harbor Grace... ..	Harbor Grace
Harbor Grace Island.	Harbor Grace... ..	Harbor Grace
Harbor Grace Junc... ..	.....	Railway T.P.O.
Harbor Island .....	St. George .....	Bay of Islands
Harbor Le Cou .....	Burgeo and LaPoile .....	Rose Blanche
Harbor Main .....	Harbor Main... ..	Harbor Main

<i>Name of Place.</i>	<i>District.</i>	<i>Post Town.</i>
Harbor Mille .....	Fortune ....	Belloram
Harbor Round .....	St. Barbe ....	Tilt Cove
Hardy Cove .....	Fortune ....	Gaultois
Hare Bay .....	St. Barbe ....	St. Anthony
Hare Bay, Fresh-water Bay	Bonavista ....	Greenspond
Hare Bay, near Rencontre	Burgeo and LaPoile .....	Harbor Briton
Hare Bay .....	Fogo ..	Fogo
Hare Bay Island .....	St. Barbe ....	St. Anthony
Harricot or Harry's C <sup>e</sup>	Placentia and St. Mary's....	Salmonier
Harry's Harbor .....	Twillingate ....	Jackson's Cove, Nipper's Harbor
Hatchet Cov <sup>c</sup> .....	Trinity ....	Fox Harbor
Hatter's Point .....	Burgeo and LaPoile .....	Burgeo
Hauling Point .....	St. Barbe ....	Coachman's Cove
Hawke's Harbor.....	St. Barbe ....	Bonne Bay
Hayward's Cove, Cottell's Island	Bonavista ....	Salvage
Hay Cove .....	Placentia and St. Mary's....	Flat Islands
Haystack.. ..	Placentia and St. Mary's....	Placentia
Head of Fortune Bay.	Fortune ....	Belloram
Heart's Content.....	Trinity ....	Heart's Content
Heart's Delight .....	Trinity ....	Heart's Content
Heart's Desire .....	Trinity ....	Heart's Content
Heart's Ease .....	Trinity ....	Fox Hr., via Heart's Content, via Northern Bight in winter.
Hermitage Cove.....	Fortune ....	Gaultois and Hr. Briton
Herring Neck .....	Twillingate ....	Herring Neck
Hibb's Hole .....	Port-de-Grave....	Bay Roberts
Hickman's Harbor...	Trinity ....	via Heart's Content in summer; via Shoal Hr. in winter
Highbeach .....	Burin ..	St. Lawrence
Highland's .....	St. George ....	St. George in summer Channel in winter
Hilliard's Harbor.....	St. Barbe ....	Englee
Hiscock's Point.....	Burgeo and LaPoile .....	Rose Blanche
Hodge's Cove .....	Trinity ....	Fox Harbor
Hogan Cove .....	Placentia and St. Mary's....	Placentia
Holloway's Passage..	Placentia and St. Mary's....	Paradise
Holyrood .....	Placentia and St. Mary's....	St. Mary's
Holyrood .....	Harbor Main...	Holyrood
Hoop Cove .....	Fortune ....	Belloram
Hooping Harbor.....	St. Barbe ....	Englee
Hope All.. ..	Trinity ....	New Harbor
Hopevell.. ..	Harbor Main...	Kelligrews
Hopeville .....	Bonavista ....	Brooklyn
Hornet Island	Twillingate ....	Exploits
Horse Chops .....	Trinity ....	Trinity
Horse Cove .....	Harbor Main...	Broad Cove
Horse Islands .....	St. Barbe ....	Coachman's Cove
Hoskins Harbor.....	Twillingate ....	Exploits
Houses Point .....	Fortune ....	Gaultois
How Harbor .....	St. Barbe ....	St. Anthony
Hungry Cove .....	Placentia and St. Mary's....	Placentia
Hunter's Point,Port-au-Choix	St. Barbe ....	Bonne Bay
Hunt's .. ..	Burgeo and LaPoile .....	Burgeo
Humber Valley .....	St. Barbe ....	Bonne Bay
Humber River .....	St. George ....	Bay of Islands
Iles aux Morts .....	Burgeo and LaPoile .....	Channel
Iles aux Sauvages...	St. Barbe ....	Bonne Bay
Indian Arm .....	Bonavista ....	Brooklyn

*Name*  
Indian  
Indian  
Indian  
Indian  
Indian  
Harbo  
Indian  
Indian  
Indian  
Indian  
Indian  
Indian  
Indian  
Indian  
Ingles  
Ingornac  
Inner Isl  
Ireland  
Ireland  
Ireland's  
Island  
Island  
Island  
Island  
Island  
Isthmus  
Jack of C  
Jackson's  
Jacob's  
Jacob's C  
Jacques F  
James Co  
James Co  
Jean-de-B  
Jenkins' C  
Jersey Ha  
Jigging Co  
Jigging H  
Job's Hear  
Joe Batt's  
John Smit  
John's Por  
Josiah Spe  
Juniper Str  
Kanes Poi  
Kate Harb  
Keels  
Kelligrews  
Kelly's Isla  
Keppel Har  
au-Choix  
Kerley's Ha  
Kettle Cove  
Kilbride  
Killick Isla  
King's Cov  
King's Cov  
King's Cov  
King's Harl  
Kirby's Cov  
Kitchues

<i>Name of Place.</i>	<i>District.</i>	<i>Post Town.</i>
Indian Arm ....	Twillingate ....	Exploits
Indian Bay ..	Bonavista ....	Greenspond
Indian Bight ....	Twillingate ....	Little Bay
Indian Burying Place.	Twillingate ....	Nipper's Harbor
Indian C'e, Fortune } Harbor	Bonavista ....	Exploits, Fortune Hr
Indian Cove ....	Bonavista ....	Brooklyn
Indian Cove ....	St. Barbe ....	Bonne Bay
Indian Harbor & Isl'd	Burgeo and LaPoile .....	LaPoile
Indian Hr., Merasheen	Placentia and St. Mary's....	Placentia
Indian Head ....	St. George ....	St. George's
Indian Islands ....	Fogo ....	Fogo
Indian Point ....	Twillingate ....	Exploits
Indian Pond ....	Harbor Main....	Kelligrews
Indian Tickle, Long Id	Twillingate ....	Little Bay Island
Inglewood, Random..	Trinity ....	
Ingornachoix Bay ....	St. Barbe ....	Bonne Bay
Inner Island ....	Bonavista ....	Greenspond
Ireland Bight ....	St. Barbe ....	St. Anthony
Ireland Island ....	Burgeo and LaPoile .....	LaPoile
Ireland's Eye ....	Trinity ....	Britannia Cove
Island Cove, Upper..	Harbor Grace....	Spaniard's Bay
Island Cove ....	Trinity ....	Trinity
Island Cove ....	Trinity ....	Fox Harbor
Island Cove ....	Trinity ....	Hearts Content
Island Harbor ....	Fogo ..	Fogo
Isthmus Bay ....	St. George ....	St. George's
Jack of Clubs ....	St. George ....	St. George's
Jackson's Arm ....	St. Barbe ....	Coachman's Cove
Jackson's Cove ....	Twillingate ....	Nipper's H. in summer; Little Bay in winter
Jacob's Cove, New Bay	Twillingate ....	Exploits
Jacques Fontaine ....	Fortune ....	Belloram
James Cove ....	Bonavista ....	Brooklyn
James Cove ....	Harbor Main....	Conception Harbor
Jean-de-Bay ....	Burin ....	Burin
Jenkins' Cove ....	Twillingate ....	Twillingate
Jersey Harbor ....	Fortune ....	Harbor Briton
Jigging Cove, Branch.	Placentia and St. Mary's....	Great Placentia
Jigging Hole ....	Trinity ....	Trinity
Job's Cove ..	Bay-de-Verde....	Blackhead
Job's Head..	Trinity..	Trinity
Joe Batt's Arm ....	Fogo ....	Fogo
John Smith's Harbor.	Twillingate ....	Nipper's Harbor
John's Pond ....	Placentia and St. Mary's....	Salmonier
Josiah Spencer's Cove	Twillingate ....	Exploits
Juniper Stump ....	Port-de-Grave... ..	Brigus
Kanes Point ....	Twillingate ....	Exploits
Kate Harbor ....	Bonavista ....	Kings Cove
Keels ..	Bonavista ....	King's Cove
Kelligrews ..	Harbor Main....	Kelligrews
Kelly's Island ....	Harbor Main....	Kelligrews
Keppel Har., Port- au-Choix }	St. Barbe ....	Bonne Bay
Kerley's Harbor ....	Trinity ....	Trinity
Kettle Cove ....	Bay-de-Verde....	Blackhead
Kilbride ..	St. John's ....	Riverhead, St. John's
Killick Island ....	Twillingate ....	Exploits
King's Cove ....	Bonavista ....	King's Cove, <i>via</i> Trinity in winter
King's Cove ....	Trinity ....	Britannia Cove
King's Cove ....	Twillingate ....	Jackson's Cove
King's Harbor ....	Burgeo and LaPoile .....	Burgeo
Kirby's Cove ....	Burin ....	Burin
Kitchues ..	Harbor Main....	Conception Harbor

own.  
n  
ve, Nip-  
bor  
Cove  
tent  
tent  
tent  
tent  
via Heart's  
via North-  
in winter.  
d Hr. Briton  
ck  
s  
Content in  
r. in winter  
e  
in summer  
winter  
Cove  
ds



<i>Name of Place.</i>	<i>District.</i>	<i>Post Town.</i>
Little Harbor Deep...	St. Barbe	Englee
Little Heart's Ease...	Trinity	Fox Harbor
Little Lawn or Lane.	Burin	St. Lawrence, Lamaline
Little Merasheen	Placentia and St. Mary's	Placentia
Little Mortier	Burin	Burin
Little Northern Har.	Twillingate	Exploits
Little Paradise	Placentia and St. Mary's	Paradise
Little Placentia	Placentia and St. Mary's	Placentia
Little Reach	Fortune	Belloram
Little Ridge	Trinity	Dildo
Little River..	Burgeo and LaPoile	Burgeo
Little River..	Fortune	Gaultois
Little Seldom-come-by	Fogo	Fogo
Little Springs	St. Barbe	St. Anthony
Little St. Joseph	Placentia and St. Mary's	Oderin
Little St. Lawrence...	Burin	St. Lawrence
Little Ward's Harbor.	Twillingate	Little Bay
Lion's Den ..	Fogo..	Fogo
Liverpool Cove	St. George	Bay of Islands
Lobster Cove	St. Barbe	Honne Bay
Lobster Cove	Fortune	Belloram
Lobster Harbor	St. Barbe	Coachman's Cove
Locke's Harbor	Twillingate	Leading/Tickles
Lock's Cove	Fogo	Fogo
Lock's Cove	St. Barbe	St. Anthony
Lodges ..	Trinity	Dildo
Logy Bay ..	St. John's	King's Bridge
Long Beach	Placentia and St. Mary's	Trepassey
Long Beach	Trinity	Fox Harbor
Long Beach Pond...	Port-de-Grave...	Hay Roberts
Long Cove ..	Trinity	Fox Harbor
Long Cove ..	Trinity	Dildo
Long Cove, Clode Sd.	Bonavista	Brooklyn
Long Harbor	Fortune	Belloram
Long Harbor	Placentia and St. Mary's	Placentia
Long Harbor	Trinity	Britannia Cove
Long Island	Bonavista	King's Cove
Long Island	Placentia and St. Mary's	Placentia
Long Island	Twillingate	Little Bay Island
Long Island	Twillingate	Exploits
Long Point ..	Twillingate	Twillingate
Long Point, Port-au-Port	St. George	St. George's
Long Pond ..	Harbor Main	Manuels
Long Tickle	Twillingate	Little Bay Island
Loon Bay ..	Twillingate	Exploits
Loon Cove ..	Bonavista	Greenspond
Lord's Cove	Burin	St. Lawrence
Love C'e, Clode Sound	Bonavista	Brooklyn
Lower Amherst Cove.	Bonavista	King's Cove
Lower Bacon Cove...	Harbor Main	Conception Harbor
Lower Cove	St. George	St. George's
Lower Burgeo	Burgeo and LaPoile	Burgeo
Lower Dark Cove...	Bonavista	Gambo
Lower Gullies	Harbor Main	Kelligrews
Lower Harbor	Twillingate	Exploits
Lower English Harbor	Fortune	Belloram
Lower Island Cove...	Bay-de-Verde...	Blackhead
Lower Rocky Brook..	Trinity	Britannia Cove
Lower Shoal Harbor..	Trinity	Shoal Harbor
Lower Small Point...	Bay-de-Verde...	Carbonear
Low Point ..	Bay-de-Verde...	Blackhead
Luke's Arm	Twillingate	Twillingate
Lunaire Bay	St. Barbe	Griguet
Lushe's Bight	Twillingate	Little Bay Island



Name of Place.	District.	Post Town.
Mack's Island	Twillingate	Little Bay Island
Maddox Cove	St. John's	Petty Harbor
Magotty Cove	Trinity	Britannia Cove
Magotty Cove, Sound Island	Placentia and St. Mary's	Placentia
Mahony's Cove	Placentia and St. Mary's	Valen Island
Main Land, Gut River	St. George	St. George's
Malden's Arm	St. Barbe	St. Anthony
Mal Bay	St. Barbe	Honne Bay
Mall Bay	Placentia and St. Mary's	St. Mary's, Riverhead, Salmonier
Man-o-War Cove	St. George	St. George's
Man Point	Bonavista	Gambo
Mansfield Bight	Twillingate	Tilt Cove
Manuels	Harbor Main	Manuels
Margaree	Burgeo and LaPoile	Channel
Marquise	Placentia and St. Mary's	Little Placentia
Marshall's Folly	Bay-de-Verde	Carbonear
Maricot	Placentia and St. Mary's	Paradise
Marystown	Burin	Burin
Mauve Bay, Noddy B.	St. Barbe	Griguet
May Pond, Point May	Burin	St. Lawrence
Meadows	St. George	Bay of Islands
Menchin Cove, New- man's Sound	Bonavista	Brooklyn or Salvage
Merasheen	Placentia and St. Mary's	Placentia
Mercer's Cove	Harbor Grace	Bay Roberts
Mercer's Cove	Burgeo and LaPoile	Burgeo
Merritt's Harbor	Twillingate	Herring Neck
Merry Harbor	Placentia and St. Mary's	Placentia, Valen Island
Messervy's Cove	St. George	St. George's
Middle Arm	St. George	Bay of Islands
Middle Arm	Bonavista	Alexander Bay, Salvage
Middle Arm	Twillingate	Nipper's Harbor
Middle Arm, Three Arms	Twillingate	Nipper's Harbor
Middle Arm, Rocky B.	Fogo	Greenspond
Middle Barachois B'k.	St. George	Robinson's Head
Middle Bight	Harbor Main	Kelligrews
Middle Hill Cove	Bonavista	Greenspond
Middle Brook	Bonavista	Gambo
Middle Cove	Bonavista	Bonavista
Middle Cove	St. John's	King's Bridge
Milk Boy Cove	Twillingate	Little Bay Island
Miller's Passage	Fortune	Harbor Briton
Millions Cove	St. Barbe	Conche
Mill Cove	St. George	Bay of Islands
Mill Island	Twillingate	Little Bay
Ming's Bight	St. Barbe	Coachman's Cove
Mint Brook	Bonavista	Gambo
Miot Cove, near Castor's River	St. Barbe	Bonne Bay
Mistaken Cove	St. Barbe	Flower's Cove
Mobile	Ferryland	Mobile
Mock Beggar	Bonavista	Bonavista
Molliers	Burin	Grand Bank
Montgomery	St. George	Channel
Mooney's Cove	Placentia and St. Mary's	Placentia
Morgan Island	Burgeo and LaPoile	Burgeo
Mortier	Burin	Burin
Moreton's Harbor	Twillingate	Twillingate
Morts, Deadman's Bay	Burgeo and LaPoile	Channel
Mose Ambrose	Fortune	Harbor Briton
Mother Rex	Placentia and St. Mary's	St. Mary's
Mother Lake Bay	Burgeo and LaPoile	Channel

Mou  
Mud  
Mudd  
Mudd  
Mudd  
Mulle  
Musg  
Musg  
Musq  
Hol  
Musq  
near  
Musq  
Musq  
Musq  
Musse  
Mutto  
Mump  
Naked  
Name  
Narro  
Neck  
New B  
New B  
New B  
Newell  
New F  
New F  
New F  
Rene  
New F  
New F  
New H  
Newm  
Newm  
New P  
New V  
Nick's  
Jack  
Nimro  
Nipper  
Noble  
Noddy  
Mau  
Noggi  
Nonsu  
Norris  
Norris  
Norma  
Norma  
North  
North  
North  
North  
North  
North  
North  
N. W.  
N. W.

Town,  
land  
or  
Cove  
d  
y  
Riverhead,  
ntia  
e  
nds  
Salvage  
ck  
alen Island  
nds  
ay, Salvage  
rbor  
rbor  
Head  
ge  
land  
on  
ds  
Cove  
ve  
on

Name of Place.	District.	Post Town.
Mouse Island .....	Burgeo and LaPoile .....	Channel
Mud Cove .....	Burin .. .. .	Burin
Muddy Brook .....	Trinity .. .. .	Bonavista
Muddy Hole West....	Burgeo and LaPoile .....	Burgeo
Muddy Hole .....	Fogo .. .. .	Greenspond
Muddy Hole .....	Twillingate .....	Exploits
Mulley's Cove .....	Bay-de-Verde,..	Carbonear
Musgrave Harbor....	Fogo .. .. .	Greenspond
Musgrave Town.....	Bonavista .....	Brooklyn
Musquito & Muddy Hole	Burgeo and Lapoile .....	Pushthrough
Musquito Harbor, near Rameo	Burgeo and Lapoile .....	Burgeo
Musquito Cove .....	Burin .. .. .	Burin
Musquito.. .. .	Carbonear .. .. .	Harbor Grace
Musquito.. .. .	Placentia and St. Mary's....	St. Mary's
Mussel Harbor Arm...	Placentia and St. Mary's....	Placentia, Hr Buffett
Mutton Bay .....	Placentia and St. Mary's....	Trepassey
Mumper's Island....	Twillingate .....	Exploits
Naked Man .....	Twillingate .....	Jacksons C. Nippers Hr
Nameless Cove .....	St. Barbe .....	Flower's Cove
Narrows .. .. .	Burin .. .. .	Burin
Neck Harbor .....	Burgeo and LaPoile .....	Rose Blanche
New Bay .. .. .	Twillingate .....	Leading Tickles
New Bay Head.....	Twillingate .....	Exploits
New Bonaventure....	Trinity .. .. .	Trinity
Newell's Island .....	Bonavista .. .. .	Greenspond
New Ferole .....	St. Barbe .....	Bonne Bay
New Harbor .....	Bonavista .. .. .	Greenspond
New Harbor, near Rencontre	Burgeo and LaPoile .....	Harbor Briton
New Harbor .....	Fortune .. .. .	Belloram
New Harbor .....	St. Barbe .....	Griguet
New Harbor .....	Trinity .. .. .	New Harbor
Newman's Cove.....	Bonavista .. .. .	Kings Cove
Newman's Sound....	Bonavista .. .. .	Kings C'e or Brooklyn
New Perlican .....	Trinity .. .. .	Hearts Content
New World Island...	Twillingate .....	Twillingate and Her-ring Neck
Nick's Nose, near Jackson's Cove	Twillingate .....	Nipper's Nabor
Nimrod .. .. .	Twillingate .....	Leading Tickles
Nipper's Harbor	Twillingate .....	Nipper's Harbor
Noble Cove .....	Twillingate .....	Nipper's Harbor
Noddy Bay or Mauve Bay	St. Barbe .....	Griguet
Noggin Cove .....	Fogo .. .. .	Greenspond
Nonsuch .. .. .	Placentia and St. Mary's ...	Paradise or Oderin
Norris Arm .....	Twillingate .....	Exploits
Norris Point .....	St. Barbe .....	Bonne Bay
Norman's Cove.....	St. Barbe .....	Griguet
Norman's Cove.....	Trinity .. .. .	Dildo
Northern Bay .....	Bay-de-Verde....	Blackhead
Northern Bight .....	Trinity .. .. .	Fox Harbor in summer Direct mail in winter via Dildo
Northern Bight .....	Trinity .. .. .	Catalina
Northern End .....	Fogo .. .. .	Change Islands
Northern Harbor....	Twillingate .....	Exploits
Northern Harbor....	Twillingate .....	Little Bay Island
North Harbor .....	Placentia and St. Mary's....	Salmonier
North Hr., Sound Isl'd	Placentia and St. Mary's....	Placentia
North River .....	Port-de-Grave... ..	Brigus
N. W. Arm, Alex. Bay	Bonavista .. .. .	Salvage
N. W. Arm, Clode Sd.	Bonavista .. .. .	Brooklyn

<i>Name of Place.</i>	<i>District.</i>	<i>Post Town.</i>
N. W. Arm, Rocky B.	Fogo ..	Greenspond or Fogo
N. W. Arm, Green Bay	Twillingate ..	Nipper's Harbor
North West Brook ..	Trinity ..	Northern Bight
North West Cove ..	Burgeo and LaPoile ..	LaPoile
Norton's Cove ..	Ronavista ..	Greenspond
Nut Cove ..	Trinity ..	Hickman's Harbor
Oar Bay, near Cape La Hune	Burgeo and LaPoile ..	Harbor Briton
Oar Cove ..	Burgeo and LaPoile ..	Burgeo
Ochre Pit Cove ..	Bay-de-Verde ..	Black Head
Oderin ..	Placentia and St. Mary's..	Oderin, via Burin and Placentia
Offer Wadhams ..	Fogo ..	Greenspond
Old Bonaventure ..	Trinity ..	Trinity
Old Ferrole ..	St. Barbe ..	Bonne Bay
Old Man's Bay ..	Burgeo and LaPoile ..	Burgeo
Old Perlican ..	Bay-de-Verde ..	via Hearts Cont't, Tues- day; via Blackhead, Friday; Direct mail, monthly.
Old Port au-Cholx ..	St. Barbe ..	Bonne Bay
Old Shop ..	Trinity ..	Dildo
Oliver's Cove ..	Placentia and St. Mary's..	Valen Island
Open Bay ..	St. Barbe ..	Flower's Cove
Open Hall ..	Bonavista ..	King's Cove
Orange H., or Great Harbor Deep	St. Barbe ..	Englee
Otterbury ..	Bay-de-Verde ..	Carbonear
Otterbury ..	Port-de-Grave ..	Bay Roberts
Otter Island ..	Twillingate ..	Little Bay
Oter's Point ..	Trinity ..	Britannia Cove
Outer Cove ..	St. John's ..	King's Bridge
Our Harbor ..	Burgeo and LaPoile ..	Burgeo
Pacquet ..	St. Barbe ..	Tilt Cove
Paddle Cove, near Cape La Hune	Burgeo and LaPoile ..	Harbor Briton
Palne's Harbor ..	Fogo ..	Fogo
Paradise ..	Placentia and St. Mary's..	Paradise, via Burin and Placentia
Pardy's Island ..	Burin ..	Burin
Parker's River ..	St. Barbe ..	Griguet
Parker's Cove ..	Placentia and St. Mary's..	Baine Harbor
Passenger Cove ..	Trinity ..	Hickman's Harbor
Pass Island ..	Fortune ..	Harbor Briton
Pat Power's Cove ..	Twillingate ..	Little Bay Island
Patrick C., Cape Shore	Placentia and St. Mary's..	Great Placentia
Pat's Cove ..	Burin ..	Burin
Paul's Island ..	Bonavista ..	Greenspond
Pease Cove ..	Trinity ..	Trinity
Peckford I'd. W'dhams	Fogo ..	Greenspond
Pendergras Cove ..	St. Barbe ..	Coachman's Cove
Perlican Island ..	Trinity ..	Old Perlican
Perry's Cove ..	Bay-de-Verde ..	Carbonear
Peter's Arm ..	Twillingate ..	Exploits
Peter's River ..	Placentia and St. Mary's..	St. Mary's
Petites Ilettes ..	St. Barbe ..	Conche
Petites ..	Burgeo and LaPoile ..	Rose Blanche
Petit Fort ..	Placentia and St. Mary's..	Paradise
Petty Harbor ..	St. John's ..	Petty Harbor
Piccadilly ..	St. George ..	St. George's
Piccaire ..	Fortune ..	Gaultois
Pick Eyes ..	Port-de-Grave ..	Bay Roberts
Pigeon Arm ..	St. Barbe ..	Englee
Pilley's Island, Pilley Cove	Twillingate ..	Little Bay Island

*Name of Place.*

Pike's  
Pincha  
Pinche  
Rag  
Pinch  
Pinch  
Pine C  
Piper's  
Pistole  
Placen  
Placen  
Sou  
Plate C  
Plate H  
Pleasa  
Point  
Point  
Point  
Point  
Point  
Point  
Point  
Point  
Pond C  
Pool's  
Pool's  
Pope H  
Port-au  
Port-au  
Port-au  
Port-au  
Port-de  
Portlan  
Port St  
Portug  
Portug  
Pouch  
Found  
Powles  
Presqu  
Privac  
Puddin  
Pumb  
Punch  
Punch  
Purbee  
Pushth  
Pyram  
Queen  
Quidi  
Quinto  
Lon  
Quirp  
Ragge  
Ragge  
Ragge  
Ragge  
Rame  
Ram's  
Randa  
Randa  
Rante  
Rat C  
Raym  
Red B  
Red  
Bron  
Red C

t Town.  
nd or Fogo  
Harbor  
Bight  
nd  
's Harbor  
riron  
ad  
a Burin and  
a  
nd  
y  
Cont't, Tues-  
a Blackhead,  
Direct mail,  
y  
nd  
Cove  
ve  
rts  
Cove  
dge  
iton  
ia Burin and  
or  
Harbor  
ton  
Island  
entia  
d  
s Cove  
n  
he  
or  
s  
s  
Island

Name of Place.	District.	Post Town.
Pike's Arm .....	Twillingate ....	Herring Neck
Pinchard's Island.....	Bonavista ....	Greenspond
Pincher's Island, Ragged Islands }	Placentia and St. Mary's....	Valen Island
Pinch Gut .....	Placentia and St. Mary's....	Placentia
Pinchgut Ticks.....	Placentia and St. Mary's....	Salmonier
Pine Cove .....	St. Barbe ....	Flower's Cove
Piper's Hole .....	Placentia and St. Mary's....	Placentia
Pistolet Bay .....	St. Barbe ....	Griguet
Placentia ..	Placentia and St. Mary's....	Placentia
Placentiaman's Cove } Sound Island }	Placentia and St. Mary's ..	Placentia
Plate Cove .....	Bonavista ....	King's Cove
Plate Harbor .....	Fortune ....	Belloram
Pleasant Cove .....	St. George ....	Bay of Islands
Point-au-Gaul .....	Burin ..	St. Lawrence, Lamaline
Point Enragee .....	Fortune ....	Garnish
Point La Haye .....	Placentia and St. Mary's....	St. Mary's
Point Lance .....	Placentia and St. Mary's....	Placentia
Point May .....	Burin ..	St. Lawrence, Lamaline
Point Mal .....	Placentia and St. Mary's....	Placentia
Point Verde .....	Placentia and St. Mary's....	Placentia
Pond Cove .....	St. Barbe ....	Flower's Cove
Pool's Cove .....	Fortune ....	Belloram
Pool's Isl'd, Pool's Hr.	Bonavista ....	Greenspond
Pope Harbor .....	Trinity ....	Bonaventure
Port-au-Basque .....	Burgeo and LaPoile .....	Channel
Port-au-Bras .....	Burin ..	Burin
Port-au-Choix .....	St. Barbe ....	Bonne Bay
Port-au-Port .....	St. George ....	St. George's
Port-de-Grave .....	Port-de-Grave.....	Bay Roberts
Portland Creek .....	St. Barbe ....	Bonne Bay
Port Saunders .....	St. Barbe ....	Bonne Bay
Portugal Cove .....	Placentia and St. Mary's....	Trepassey
Portugal Cove .....	St. John's .....	Portugal Cove
Pouch Cove .....	St. John's ....	Pouch Cove
Pound Cove .....	Bonavista ....	Greenspond
Powles Head .....	Placentia and St. Mary's....	Trepassey
Presque ..	Placentia and St. Mary's....	Valen Island
Privaceur .....	Placentia and St. Mary's....	Placentia
Pudding Bag Cove....	Bonavista ....	Greenspond
Pumbley's Cove.....	St. Barbe ....	Coachman's Cove
Punch Cove .....	Bonavista ....	Greenspond
Puncheon Cove.....	Fogo ..	Change Islands
Purbeck Cove .....	St. Barbe ....	Coachman's Cove
Pushthrough .....	Fortune ....	Pushthrough
Pyramid Point .....	St. Barbe ....	Conche
Queen's Cove .....	Trinity ....	Fox Harbor
Quidi Vidi .....	St. John's .....	St. John's
Quinton's Cove, } Long Island }	Twillingate ....	Little Bay Island
Quirpon, Gt. & Little..	St. Barbe ....	Griguet
Ragged Harbor .....	Trinity .....	Catalina
Ragged Harbor .....	Fogo ..	Greenspond
Ragged Islands .....	Placentia and St. Mary's....	Valen Island
Ramea ..	Burgeo and LaPoile .....	Burgeo
Ram's Island .....	Placentia and St. Mary's....	Placentia
Randall C'e., Piley Id.	Twillingate .....	Little Bay Island
Random Harbor.....	Trinity .....	Hickman's Harbor
Rantem ..	Trinity .....	Dildo
Rat Cove, Ha-Ha Bay.	St. Barbe .....	Griguet
Raymond Point .....	Fortune .....	Gaultois
Red Brook & Middle } Brook }	St. George .....	Robinson's Head
Red Cliff Island.....	Bonavista .....	Kin Cove

<i>Name of Place.</i>	<i>District.</i>	<i>Post Town.</i>
Red Cove .....	Fortune .....	Harbor Briton
Red C'e, near Branch.	Placentia and St. Mary's....	Placentia
Red Harbor .....	Burin .....	Flat Islands
Red Head Cove.....	Bay-de-Verde....	Bay-de-Verde
Red Island .....	Burgeo and LaPoile .....	Burgeo
Red Island .....	Placentia and St. Mary's....	Placentia
Red Island .....	St. George .....	St. George's
Red Lands .....	Bay-de-Verde....	Blackhead
Red Rocks .....	St. George .....	Channel
Red Rod Cove .....	Fogo .....	Change Island
Rencontre .....	Fortune .....	Belloram
Rencontre .....	Burgeo and LaPoile .....	Harbor Briton
Renews ..	Ferryland .....	Renews
Richard's Harbor.....	Burgeo and LaPoile .....	Harbor Briton
Rider's Harbor .....	Trinity .....	Hickman's Harbor
Rip Rap ..	Port-de-Grave....	Brigus
River Blanche .....	St. George .....	St. George's
River Head .....	St. George .....	Bay of Islands
River Head, St. Mary's	Placentia and St. Mary's....	Salmonier
River Cove .....	St. George .....	Bay of Islands
Rivers, Cape La Hune	Burgeo and LaPoile .....	Harbor Briton
River of Ponds .....	St. Barbe .....	Bonne Bay
Rix Cove ..	Twillingate .....	Nipper's Harbor
Robert's Arm .....	Twillingate .....	Little Bay Island
Robin Hood Cove....	Trinity .....	Trinity
Robinson's Bight.....	Trinity .....	Hickman's Harbor
Robinson's Head.....	St. George .....	{ St. George's in summer; Channel in winter
Roche or Rocky Har..	St. Barbe .....	Bonne Bay
Rock Harbor .....	Burin .....	Burin
Rocky Bay .....	Fogo .....	Greenspond
Rocky Bay, Alex. Bay.	Bonavista .....	Salvage
Rocky Harbor .....	St. Barbe .....	Bonne Bay
Rocky Harbor .....	Trinity .....	Fox Harbor
Rocky Brook .....	Trinity .....	Britannia Cove
Rogues Harbor .....	Twillingate .....	Nipper's Harbor
Rolling Cove .....	Bonavista .....	Stock Cove, Trinity
Rose Blanche .....	Burgeo and LaPoile .....	Rose Blanche
Round Cove .....	Fortune .....	Gaultois
Round Harbor .....	Fortune .....	Gaultois
Round Harbor .....	Twillingate .....	Tilt Cove
Round Harbor .....	Trinity .....	Fox Harbor
Rowsell's C'e, New B.	Twillingate .....	Exploits
Rushoon ..	Placentia and St. Mary's....	Oderin
Russell's Cove .....	Trinity .....	Heart's Content
Russell's Cove .....	Trinity .....	Britannia Cove
Sacred Bay .....	St. Barbe .....	Griguet
Saddle Island .....	Fortune .....	Pushthrough
Safe Harbor .....	Bonavista .....	Greenspond
Sagona ..	Fortune .....	Harbor Briton
Sailor's Island .....	Bonavista .....	Salvage
St. Anthony .....	St. Barbe .....	St. Anthony
St. Barbe..	St. Barbe .....	Flower's Cove
St. Bride's .....	Placentia and St. Mary's....	Placentia
St. Carol's .....	St. Barbe .....	St. Anthony
St. Genevieve .....	St. Barbe .....	Bonne Bay
St. George's .....	St. George .....	St. George's
St. Jacques .....	Fortune .....	St. Jacques
St. John's Bay .....	Fortune .....	Harbor Briton
St. John's Bay, } St. John's Harbor, } St. John's Islands }	St. Barbe .....	Bonne Bay
St. John's .....	St. John's .....	St. John's City
St. Jones' Without....	Trinity .....	Fox Harbor
St. Jones' Within.....	Trinity .....	Fox Harbor

<i>Name of Place.</i>	<i>District.</i>	<i>Post Town.</i>
St. Ju		
St. Ky		
St. La		
St. Le		
St. Le		
Lum		
St. Ma		
St. Ma		
St. Me		
St. Pa		
St. Sh		
St. Sh		
Sally's		
Salmo		
Salmo		
Salmo		
Salmo		
Salmo		
Salmo		
Salt A		
Salvag		
Sam I		
Sandy		
Sandy		
Sandy		
Sandy		
Sansic		
ing		
Sams		
Savag		
Schoo		
Scilly		
Sciss		
Scous		
Seal I		
Seal C		
Seal C		
Seal C		
Sealin		
Seal I		
Seal I		
Seld		
Shall		
Shall		
Co		
Shan		
Ship		
Ship		
Ship		
Ship		
Ship		
Ship		
Ship		
Sho		

Town.  
on  
le  
nd  
on  
on Harbor  
ds  
ds  
on  
rbor  
land  
rbor  
n summer;  
winter  
re  
rbor  
rinity  
nt  
e

<i>Name of Place.</i>	<i>District.</i>	<i>Post Town.</i>
St. Julien's .....	St. Barbe ....	Conche
St. Kyran's .....	Placentia and St. Mary's....	Valen Island
St. Lawrence .....	Burin ..	St. Lawrence
St. Leonard's .....	Placentia and St. Mary's....	Valen Island
St. Leonard's, or Lunaire Bay } .....	St. Barbe ....	Griguet
St. Margaret's Bay....	St. Barbe ....	Flower's Cove
St. Mary's .....	Placentia and St. Mary's....	St. Mary's
St. Mein Bay .....	St. Barbe ....	St. Anthony
St. Paul's.. .....	St. Barbe ....	Bonne Bay
St. Shott's .....	Placentia and St. Mary's....	Trepassey
St. Shore's .....	Placentia and St. Mary's....	Trepassey
Sally's Cove .....	St. Barbe ....	Bonne Bay
Salmon Cove .....	Bay-de-Verde....	Carbonear
Salmon Cove .....	Harbor Main....	Railway T. P. O.
Salmon Cove .....	Port-de-Grave... ..	Brigus
Salmon Cove .....	Trinity .....	Trinity
Salmon Cove .....	Trinity .....	Hickman's Harbor
Salmon Cove .....	Twillingate .....	Jacksons C. Nippers Hr
Salmonier .....	Placentia and St. Mary's....	Salmonier
Salmonier, Placentia B.	Placentia and St. Mary's....	Placentia
Salmon Point .....	Fogo ..	Fogo
Salt Arm .. .....	St. Barbe ....	Englee
Salvage .. .....	Bonavista .....	Salvage
Sam Hitches .....	Fortune .....	Gaultois
Sandy Bay .....	St. Barbe ....	Flower's Cove
Sandy Cove .....	Bonavista .....	Salvage
Sandy Cove .....	Placentia and St. Mary's....	Placentia
Sandy Cove .....	Port-de-Grave... ..	Bay Roberts
Sandy Cove .....	Fogo ..	Fogo
Sandy Harbor .....	Placentia and St. Mary's....	Placentia
Sandy Lake .....	St. George .....	Bay of Islands
Sandy Point .....	St. George .....	St. George's
Sansfond or Hoop- ing Harbor } .....	St. Barbe ....	Englee
Samson's Island.....	Twillingate .....	Exploits
Savage Cove .....	St. Barbe ....	Flower's Cove
Schooner Island.....	St. Barbe ....	Griguet
Scilly Cove .....	Trinity .....	Hearts Content
Scissor's Cove .....	Twillingate .....	Exploits
Scouse Cove .....	Fortune .....	Gaultois
Seal Day .. .....	Twillingate .....	Leading Ticksles
Seal Cove .....	Bonavista .....	Brooklyn
Seal Cove .....	Harbor Main....	Kelligrews
Seal Cove .....	Trinity .....	Heart's Content
Seal Cove .....	Fogo ..	Change Islands
Seal Cove .....	St. Barbe ....	Flower's Cove
Sealing Bight .....	Twillingate .....	Exploits
Seal Islands .....	Burgeo and LaPoile .....	Rose Blanche
Seal Rocks .....	St. George .....	St. George's
Seldom-Come-By.....	Fogo ..	Fogo
Shallop Cove .....	St. George .....	St. George's
Shallow Bay, near Cow Harbor } .....	St. Barbe ....	Bonne Bay
Shambler's Cove.....	Bonavista .....	Greenspond
Ship Cove .....	Burin ..	Burin
Ship Cove, Oderin....	Placentia and St. Mary's....	Oderin
Ship Cove .....	Trinity .....	Trinity
Ship Cove .....	Port-de-Grave... ..	Bay Roberts
Ship Cove .....	St. George .....	St. George's
Ship C'e, Bay D'Espoir	Fortune .....	Gaultois
Ship Harbor .....	Placentia and St. Mary's....	Placentia
Ship Island .....	Bonavista .....	Greenspond
Ship Island .....	Ferryland .....	Toad's Cove
Shoal Arm .....	Twillingate .....	Little Bay

<i>Name of Place.</i>	<i>District.</i>	<i>Post Town.</i>
Shoal Bay .....	Fogo .. .. .	Fogo
Shoal C'e, Cottell's Id.	Bonavista .. .	Salvage
Shoal Cove .....	St. Barbe .. .	Flower's Cove
Shoal Cove, Fortune } Harbor	Twillingate .. .	Exploits
Shoal Harbor .....	Trinity .. .	Shoal Harbor
Shoal Harbor, near } Heart's Delight	Trinity .. .	Hearts Content
Shoe Cove .....	Twillingate .. .	Tilt Cove
Shoe Cove .....	Bonavista .. .	Greenspond
Shoe Cove .....	Ferryland .. .	Renews
Shoe Cove .....	St. John's .. .	Pouch Cove
Sibley's Cove, Selby's.	Trinity .. .	Heart's Content
Sidney Harbor .....	Bonavista .. .	Greenspond
Skinner's Harbor.....	Fogo .. .	Change Islands
Slaughter Cove .....	St. Barbe .. .	Coachman's Cove
Sleepy Cove .....	Twillingate .. .	Twillingate
Small Point, Upper } and Lower	Bay-de-Verde... ..	Carbonear
Small's .. .. .	Burgeo and LaPoile .. .	Burgeo
Snook's Arm .....	Twillingate .. .	Tilt Cove
Snook's Harbor.....	Trinity .. .	Britannia Cove
Sop Arm .. .. .	Twillingate .. .	Little Bay
Sop's Arm .. .. .	St. Barbe .. .	Coachman's Cove
Sound Island .....	Placentia and St. Mary's... ..	Placentia
South East Bight.....	Placentia and St. Mary's... ..	Paradise
Southern End .....	Fogo .. .	Change Islands
Southern Harbor.....	Placentia and St. Mary's... ..	Placentia
South River .....	Port-de-Grave... ..	Brigus
South Side .....	St. George .. .	St. George's
Southward, South'n } Bay	Bonavista .. .	Brooklyn
South West Arm.....	Twillingate .. .	Little Bay
Spaniard's Bay .....	Harbor Grace... ..	Spaniard's Bay
Spaniard's Bay .....	Trinity .. .	Trinity
Spanish Room .....	Burin .. .	Burin
Spear Cove, White B.	St. Barbe .. .	Coachman's Cove
Spencer's Cove .....	Placentia and St. Mary's... ..	Great Placentia
Spillar's Cove .....	Trinity .. .	Bonavista
Spoon Cove .....	Burin .. .	Burin
Spout Cove .....	Bay-de-Verde... ..	Carbonear
Sprague's Cove .....	Trinity .. .	Britannia Cove
Spread Eagle .....	Trinity .. .	Dildo
Springfield .....	Port-de-Grave... ..	Bay Roberts
Spring's Arm .....	St. Barbe .. .	St. Anthony
Spruce Point .....	St. George .. .	Bay of Islands
Squid Tickle .....	Bonavista .. .	Salvage
Stage Cove .....	Twillingate .. .	Tilt Cove
Stag Harbor .....	Fogo .. .	Fogo
Stanley's Cove .....	Fortune .. .	Pushthrough
Starke's Bight .....	St. Barbe .. .	St. Anthony
Step-a-side .....	Burin .. .	Burin
Stephenville .....	St. George .. .	St. George's
Stock Cove .....	Bonavista .. .	Trinity
Stock Cove .....	Trinity .. .	Dildo
Stocking Harbor.....	Twillingate .. .	Nipper's Harbor
Stone's Cove .....	Fortune .. .	Belloram
Stone Island .....	Ferryland .. .	Caplin Bay
Store House Cove....	Placentia and St. Mary's... ..	Valen Island
Strickland Beach.....	St. George .. .	Bay of Islands
Sugar Loaf .....	Fortune .. .	Pushthrough
Summerside .....	St. George .. .	Bay of Islands
Sunday Cove Island...	Twillingate .. .	Little Bay Island
Swain's Island .....	Bonavista .. .	Greenspond
Swale Island .....	Bonavista .. .	Salvage

<i>Name of Place.</i>
Swan
Sweet
Swerry
Tack's
Tasse
Toss
Taylor
Tea C
Terra
Thimb
Thos.
Thoro
Three
Three
Port
Three
Three
Thwar
Tickle
Tickle
Tickle
Tilt Co
Tilton
Tinker
Tite's C
Tizzar
Toad's
Tom H
Topsai
Torbay
Tossel
Tramm
Trapp
an-C
Trepas
Trinity
Trinity
vista
Triton
Trout
Trout
Trump
Turk's
Turk's
Turk's
Turk's
Turni
Twilli
Unfor
Unior
Uppen
Uppen
Uppen
Uppen
Uppen
Valer
Valer
Valer
Ven

Town.	Name of Place.	District.	Post Town.
	Swan Island ....	Twillingate ....	Exploits
	Sweet Bay .. ...	Bonavista .. ...	Brooklyn
	Swerry Island ....	Bonavista .. ...	Greenspond
	Tack's Beach ....	Placentia and St. Mary's....	Burgeo, Placentia
	Tasse D'Argent or Tosselo } .....	Placentia and St. Mary's....	Valen Island
	Taylor Bay .. ...	Burin .. ...	St. Lawrence
	Tea Cove .. ...	Trinity .. ...	Fox Harbor
	Terra Nova River....	Bonavista .. ...	Alexander Bay
	Thimble Ticks .. ...	Twillingate .. ...	Leading Ticks
	Thos. Rowsell's Island	Twillingate .. ...	Leading Ticks
	Thoroughfare ....	Trinity .. ...	Britannia Cove
	Three Arms .. ...	Twillingate .. ...	Nipper's H. in summer; Little Bay in winter
	Three Guts, Port au-Port Bay } .....	St. George .. ...	St. George's
	Three Island Harbor..	Bonavista .. ...	Greenspond
	Three Mountain Har.	St. Barbe .. ...	St. Anthony
	Thwart Island ....	Twillingate .. ...	Exploits
	Tickle Cove .. ...	Bonavista .. ...	Kings Cove
	Tickle Harbor .. ...	Trinity .. ...	Dildo
	Tickle Beach, Long H.	Fortune .. ...	Belloram
	Tilt Cove .. ...	Twillingate .. ...	Tilt Cove
	Tilton .. ...	Harbor Grace....	Railway T.P.O.
	Tilton Harbor .. ...	Fogo .. ...	Fogo
	Tinker's Island ....	Bonavista .. ...	Greenspond
	Tite's Cove .. ...	Burin .. ...	Burin
	Tizzard's Harbor ....	Twillingate .. ...	Twillingate
	Toad's Cove .. ...	Ferryland .. ...	Toad's Cove
	Tom Hall's Harbor....	Twillingate .. ...	Exploits
	Topsail .. ...	Harbor Main .. ...	Topsail
	Torbay .. ...	St. John's .. ...	Torbay
	Tosselo .. ...	Placentia and St. Mary's....	Valen Island
	Trammer .. ...	Fortune .. ...	Harbor Briton
	Trapper Cove, Port-an-Choix } .....	St. Barbe .. ...	Bonne Bay
	Trepassey .. ...	Placentia and St. Mary's....	Trepassey
	Trinity .. ...	Trinity .. ...	Trinity
	Trinity Bay, Bonavista Bay } .....	Bonavista .. ...	Greenspond
	Triton, Troytown ....	Twillingate .. ...	Little Bay Island
	Trout River .. ...	St. Barbe .. ...	Bonne Bay
	Trouty .. ...	Trinity .. ...	Trinity
	Trump Island .. ...	Twillingate .. ...	Twillingate
	Turk's Cove .. ...	Trinity .. ...	Heart's Content
	Turk's Gut, N. Side..	Port-de Grave....	Brigus
	Turk's Gut, S. Side..	Harbor Main....	Brigus
	Turnip Cove .. ...	Fortune .. ...	Belloram
	Twillingate .. ...	Twillingate .. ...	Twillingate
	Unfortunate Cove....	St. Barbe .. ...	Flower's Cove
	Union Cove .. ...	St. Barbe .. ...	Englee
	Upper Amherst Cove..	Bonavista .. ...	King's Cove
	Upper Bacon Cove....	Harbor Main....	Conception Harbor
	Upper Black Island..	Twillingate .. ...	Exploits
	Upper Burgeo .. ...	Burgeo and LaPoile .. ...	Burgeo
	Upper Dark Cove....	Bonavista .. ...	Gambo
	Upper Gullies .. ...	Harbor Main....	Kelligrews
	Upper Island Cove....	Harbor Grace....	Spaniard's Bay
	Upper Lances Cove....	Trinity .. ...	Britannia Cove
	Upper Rocky Brook..	Trinity .. ...	Britannia Cove
	Valen Island .. ...	Placentia and St. Mary's }	Valen Island, <i>via</i> Burin and Great Placentia
	Valentine Cove, Ballantine } .....	St. George .. ...	Bay of Islands
	Venon's Blight .. ...	Twillingate .. ...	Tilt Cove



<i>Name of Place.</i>	<i>District.</i>	<i>Post Town.</i>
Victoria Village ....	Carbonear ....	Carbonear
Virgin Arm... ..	Twillingate ....	Twillingate
Virgin Cove ....	Placentia and St. Mary's....	Placentia
Vitter's Cove, New Perlican } .....	Trinity ....	Hearts Content
Wadham Islands ....	Fogo .. ..	Greenspond
Waldron's Cove ....	Twillingate ....	Exploits
Ward's Harbor ....	Twillingate ....	Little Bay Island
Warren's Harbor ....	Bonavista ....	Greenspond
Waterman's Harbor..	St. Barbe ....	Conche
Webber's Bight ....	Twillingate ....	Exploits
Wesleyville.. ..	Bonavista ....	Greenspond
West Bay, Port-au-Port	St. George ....	St. George's
West Cul-de-Sac ....	Burgeo and LaPoile .....	Harbor Briton
Western Arm & Cove.	St. Barbe ....	Coachman's Cove
Western Bay ....	Bay-de-Verde....	Blackhead
Western Cove, Bar- ren Island } .....	Placentia and St. Mary's...	Placentia
Western Head, Mor- ton's Harbor } .....	Twillingate ....	Twillingate
West Point .. ..	Burgeo and LaPoile .....	LaPoile
Weymouth .. ..	St. Barbe ....	Englee
Whale's Brook ....	Trinity ....	Heart's Content
Whale Cove ....	Burin ....	Burin
Whale Gulch, N. Id. }	Twillingate ....	Twillingate
White Bear Bay ....	Burgeo and LaPoile .....	Burgeo
White Island ....	St. Barbe ....	Griguet
White Island ....	Burgeo and LaPoile .....	Channel
White Point Cove....	St. Barbe ....	Englee
White Point ....	Placentia and St. Mary's....	Valen Island
White Point ....	Trinity ....	Bonaventure
White Rock ....	Trinity ....	Britannia Cove
Wigwam Point ....	Twillingate ....	Exploits
Wild Bight .. ..	Twillingate ....	Bett's Cove
Wild Bight .. ..	Twillingate ....	Little Bay
Wild Bight .. ..	Twillingate ....	Leading Tickles
Wild Cove .. ..	Twillingate ....	Twillingate
Wild Cove .. ..	Twillingate ....	Moreton's Harbor
Wild Coves, three on Fogo Island } .....	Fogo .. ..	Fogo
Wild Cove .. ..	St. Barbe ....	Coachman's Cove
Wilton Grove ....	Trinity ....	Random
Winter Cove ....	St. Barbe ....	Flower's Cove
Winter House Cove, N. W. Arm } .....	Twillingate ....	Nipper's Harbor
Wiseman's Cove ....	St. Barbe ....	Coachman's Cove
Witless Bay ....	Ferryland ....	Witless Bay
Witless Bay ....	Trinity ....	New Harbor
Wolf B., Bay-du-Loup	Burgeo and LaPoile .....	Burgeo
Woodford Cove ....	Twillingate ....	Little Bay
Woodford Station....	Harbor Main....	Railway T. P. O.
Woody Island ....	Placentia and St. Mary's....	Placentia
Woody Island Bight..	Twillingate ....	Exploits
Woody Point ....	St. Barbe ....	Bonne Bay
Wreck Cove ....	Fortune ....	Harbor Briton
Yellow Fox Cove, New Bay } .....	Twillingate ....	Exploits
York Harbor ....	St. George ....	Bay of Islands
Young Head ....	Twillingate ....	Nipper's Harbor
Zealot .. ..	St. Barbe ....	Conche

Preso  
Lilly,  
Jame  
C  
P. Ca  
R  
C  
B  
ing to  
Coun  
Carter  
nery.  
Kellig  
Frank  
ing, J.  
B  
O, W  
A  
mers,  
L  
Emers  
L  
Q.C.,  
Presco  
Q.C.;  
S  
Chan  
Carter  
D  
Moore  
and J  
King's  
Willia  
Rende  
Carbo  
Rober  
Conce  
S  
Harbo  
John  
Dona  
M  
Q.C.;  
Winte

## JUDICIAL DEPARTMENT.

Chief Justice—Sir Frederick B. T. Carter, K.C.M.G.

Assistant Judges—Robert J. Pinsent, D.C.L., and J. I. Little.

Attorney General—Sir James S. Winter, K.C.M.G.

Solicitor General— ————.

Queen's Counsel—Hon. G. H. Emerson, Sir W. V. Whiteway, K.C.M.G.; Prescott Emerson, D. W. Prowse, T. J. Keough, A. O. Hayward, R. R. W. Lilly, Robert J. Kent, Sir James S. Winter, K.C.M.G.; A. J. W. McNeily, James G. Conroy, and D. J. Greene.

Chief Clerk and Registrar Supreme Court—Prescott Emerson, Q.C.

Assistant Clerks of the Supreme Court—George J. Adams and Joseph P. Carty.

Registrar of Deeds—Prescott Emerson, Q.C.

Crier of the Supreme Court and Tipstaff—John Burke.

Barristers and Attorneys of the Supreme Court (at St. John's, according to seniority, exclusive of Attorney and Solicitor General, and Queen's Counsel)—M. J. O'Mara, R. J. Parsons, P. J. Scott, T. F. Walsh, H. H. Carter, I. R. McNeily, G. M. Johnson, Geo. H. Emerson, jr., John J. Flannery, M. H. Carty, F. E. M. Bunting, Geo. LeMessurier, D. Morison, W. B. Kelligrew, J. A. Clift, Edward Shea, Wm. H. Horwood, Edward P. Morris, Frank D. Lilly, Herbert E. Knight, T. J. Murphy, F. J. Morris, D. Browning, J. Oliphant Fraser, Wm. Clapp, J. J. Pitman.

Barristers and Attorneys, Northern District—Henry A. Clift, and W. O. Wood, Harbor Grace.

Attorneys at-Law—Robert B. Holden, Arthur W. Knight, P. J. Summers, M. W. Furlong.

Law Students who are Members of the Law Society—Charles H. Emerson, and John P. Kent.

Law Society Benchers—Sir W. V. Whiteway, Q.C., T. J. Keough, Q.C., A. O. Hayward, Q.C., Sir James S. Winter, Q.C., R. J. Kent, Q.C., Prescott Emerson, Q.C., A. J. W. McNeily, Q.C. Secretary: P. Emerson, Q.C.; Treasurer: R. J. Kent, Q.C.; Librarian: John Burke.

Sheriffs—Central District: Thomas Talbot; Sub-Sheriff: Lionel T. Chancey. Northern District: John Bemister. Southern District: James Carter.

Deputy Sheriffs in Outports—Northern District—St. Anthony—Henry Moores. Little Bay—Thomas E. Wells. Twillingate—Thomas Peyton and James Peyton. Fogo—John G. Lucas. Greenspond—Samuel Daw. King's Cove—Michael Devine. Bonavista—Joseph Brown. Catalina—William B. Bailey. Trinity—Richard Spence. Heart's Content—Charles Rendell. Old Perlican—Elias March. Lower Island Cove—Hy. Garland. Carbonear—Frederick Rowe. Harbor Grace—Thomas W. Rogers. Bay Roberts—G. Hierlily. Brigus—Tobias Hackett and Benjamin Butler. Conception Harbor—Edward O'Brien.

Southern District—Burin— ————, Lamaline—Wm. G. Pitman. Harbor Briton—Jacob Cotter. Burgeo—Alfred Parsons. Rose Blanche—John A. Roberts. Channel—John LeMoine. Bay St. George—H. McDonald. Bay of Islands—Joshua D. Gilker. Bonne Bay—Geo. Halfyard.

Masters-in-Chancery—Hon. G. H. Emerson, Q.C.; Thos. J. Keough, Q.C.; Sir W. V. Whiteway, Q.C.; Prescott Emerson, Q.C.; Sir James S. Winter, Q.C.

Supreme Court—Spring Term, commencing 20th May, to continue three weeks; Autumn Term, 20th November, to continue three weeks, with power to the Judges to prolong the term from day to day, not exceeding six days in all.

Sessions after Term—The first Monday in February, March, April and July, and to continue for a period not exceeding six days.

### Commissioners for Issuing Mesne, Final Process, &c.

The following are the Commissioners for Issuing Mesne and Final Process and Supenas returnable into the Supreme Court; for taking Affidavits and Recognizance of Bail in any suit pending the said Court:

Central District—Prescott Emerson, Q.C., George Adams and P. J. Carty, St. John's; F. F. Furneaux, Kelligrews.

Northern District—A. Drysdale and Hugh W. Trapnell, Harbor Grace; Israel L. McNeil, Carbonear; John Wilcox, Brigus; John Lewis, Lower Island Cove; G. W. R. Hierlihy, Bay Roberts; Wm. Holden, Harbor Main; J. Veitch, Holyrood; William Christian, Old Perlican; Richard Penney, Heart's Content; Gilbert H. Cole, Trinity; Moses Parsons, New Harbor; John Mifflin, Catalina; John G. Skehon and David Candow, Bonavista; Philip Levesconte, King's Cove; James Burden, sr., Salvage; James Fitzgerald, Fogo; F. Berteau, Twillingate; Gideon Way, Musgrave Town; Richard P. Rice and W. Lang, Greenspond; J. B. Blandford and John Duder, Little Bay; David Currie, Britannia Cove; F. C. Berteau, Labrador.

Southern District—, Ferryland; Thomas O'Rielly, Placentia; James Harney, St. Mary's; James Pitman, Lamaline; George Simms, Grand Bank; John Cunningham, Burgeo; Philip Hubert, Harbor Briton; Thomas Winter, Burin; George Sutton, Trepassey; Thos. Driscoll, Toad's Cove; Henry Camp, Pushthrough; Michael E. Dwyer, St. George's Bay; Richard Bradshaw, Gaultois; C. D. Chambers, Harbor Burlett; John Gillis, Codroy; R. T. Squarey, Channel; Geo. R. Lily and L. J. Barron Bay of Islands; Donald Brown and Nathan Taylor, Bonne Bay; George T. Snelgrove, St. Jacques.

### Vice-Admiralty Court.

Judge—Chief Justice, for the time being.

Deputy Judge—Prescott Emerson, Q.C.

Registrar—R. R. W. Lilly, Q.C.

Mars Hall—A. O. Hayward, Q.C.

### Central District Court.

Judge.—D. W. Prowse, Q.C., and James Gerve Conroy, Q.C.

Clerk of the Court—R. R. W. Lilly, Q.C.

### Notaries Public.

St. John's—Honorable George H. Emerson, Robert H. Prowse, Robt. R. W. Lilly, Thomas J. Keough, Sir W. V. Whiteway, Richard B. Holden, A. O. Haward, Wm. O. Wood, Sir James S. Winter, R. J. Parsons, A. J. W. McNeily, John T. Gillard, D. J. Greene, John Maher, G. H. Dickinson, Robert L. Mare, James J. Collins, George R. Lilly, Geo. M. Johnson, T. W. Spry, W. D. Halley, Francis Berteau, M. E. Dwyer, R. T. Squarey, Joseph Godden, F. E. M. Bunting, Edward Shea, and George LeMessurier.

to continue  
three weeks,  
not exceed-

ch, April and

## Final

nd Final Pro-  
ing Affidavits

ms and P. J.

nell, Harbor  
John Lewis,  
Holden, Har-  
can; Richard  
Parsons, New  
avid Candow,  
sr., Salvage;  
ay, Musgrave  
Blandford and  
C. Berteau,

mas O'Rielly,  
aline; George  
ubert, Harbor  
Thos. Driscoll,  
r, St. George's  
Burrill; John  
L. J. Barron  
Bay; George

Q.C.

rowse, Robt.  
d B. Holden,  
arsons, A. J.  
H. Dickinson,  
Johnson, T.  
T. Squarey,  
LeMessurier.

Harbor Grace—Henry A. Clift, Andrew B. Drysdale.

Carbonear—Israel L. McNeil, J. A. Robinson.

Trinity—Edward Doyle.

Twillingate—Francis Berteau, Samuel Baird. Fogo—Jas. Fitzgerald.

Bay Roberts—G. W. R. Hierlihy.

Brigus—George Gushue.

Southern District—James Carter, L. Barron and Donald Brown.

Placentia—W. G. Bradshaw and Thomas O'Reilly.

Harbor Briton—H. T. Holman.

## Stipendiary Magistrates.

St. John's—Daniel Woodley Prowse, and James Gerve Conroy, Judges  
Central District Court.

Conception Bay—Thomas R. Bennett, District Judge, Harbor Grace.  
Carbonear—Israel L. McNeil. Brigus—John Wilcox.

Trinity Bay—Gilbert H. Cole, Trinity; William Christian, Old Perlican.

Bonavista—Thomas W. Stabb.

Greenspond—Richard P. Rice.

Fogo—James Fitzgerald.

Twillingate—Francis Berteau.

Ferryland—

Trepassey—R. H. Carey.

Placentia and St. Mary's—Thomas O'Rielly, Placentia; James Harney,  
St. Mary's.

Burin—G. Bishop.

Grand Bank—George Simms.

Presque—Patrick Sullivan.

Sandy Point, St. George's Bay—Michael E. Dwyer.

Bay of Islands—George R. Lilly.

LaScie, N. E. Coast—Daniel Duggan.

Fortune Bay—Philip Hubert, Harbor Briton.

Burgeo—George Q. Hunt.

Channel—Robert T. Squarey.

Little Bay—James B. Blandford.

St. Anthony, N. E. Coast—

Bonne Bay and Flowers Cove—Donald Brown.

## Justices of the Peace.

For the Colony of Newfoundland—The Judges of the Supreme Court,  
the members of the Executive Council, and Hon. Edward D. Shea, Hon.  
James J. Rogerson, W. J. S. Donnelly, Daniel W. Prowse, R. R. W. Lilly,  
Paul Carty, Colonel Morris J. Fawcett, Frederick J. Vallance, William P.  
Taylor, J. G. Conroy, Francis Berteau, Richard P. Rice, George Q. Hunt,  
Michael Dwyer, D. Brown, Robert T. Squarey, George R. Lilly, Leary  
Dawe, Samuel Baird, T. R. Bennett, Geo. Bishop, G. W. R. Carter, James  
Hippisley, Commander Robinson, T. W. Stabb.

Northern District—William Christian, John G. Skelton, John Korke,  
James L. Prendergast, John Wilcox, Philip Levisconte, James Fitzgerald,  
Israel L. McNeil, Reuben Bemister, John Lewis, George Skelton, James  
Alcock, William Stirling, William Lang, Wm. Holden, Hay Findlater,  
John Sheehan, Gilbert H. Cole, John W. Owen, G. W. R. Hierlihy, Edward  
T. Pike, James Tarahan, B. T. H. Gould, James Burden, James Winsor,

R. S. Munn, John Bartlett, J. Mifflin, William Lethbridge, E. C. Watson, Thomas Windsor, Charles Dawe, Dr. White, Thomas C. Duder, James H. Watson, Frederick White, John Smith, Richard Penny, Josiah Manuel, John Duder, Joseph Godden, Patrick Devereux, Josiah Colborne, Alfred S. Pike, Wm. Joyce, Laurence Mackay, Felix M'Carthy, John Patterson, James B. Blandford, Joseph W. Phillips, Mark Osmond, J. C. Doniny, R. D. Hodge, James B. Tobin, David Currie, Thomas M'Cormack, Daniel A. Ryan, Daniel Duggan, Francis Perry, Norman Snelgrove, Wm. H. Thompson, R. H. Taylor, R. McDonnell, William Goddard, James Lockyer, W. J. Eaton, Leander Gill, Joseph Strong, Samuel Spence, David Candow, Samuel Evans, Daniel Green, Thos. Hodge, John S. Lockyer, J. Ryan, Jabez Saint.

Southern District—Edward Evans, Richard Marshall, Thomas Winter, Richard McGrath, Phillip Holman, Francis Read, Thomas O'Ricly, J. White, Thomas Driscoll, Charles E. Cossman, Wm. Phoran, James Harney, Philip Hubert, Charles D. Chambers, Josiah Small, Patrick Sullivan, John P. Bradshaw, Nathan Smith, Robert H. Carey, M.D., William St. Croix, E. C. Gallop, H. J. Haddon, John Jordan, P. O'Neill, Geo. Simms.

### Clerks of the Peace.

St. John's (for Central District)—Robert R. W. Lilly. Harbor Grace: Hugh W. Trapnell. Carbonear: Joseph McKay.

## CONSTABULARY.

Inspector and General Superintendent of Constabulary in Newfoundland—Colonel Morris J. Fawcett.

St. John's—1st Sub-Inspector—John Sullivan. 2nd Sub-Inspector—James Kenna. 2nd-class Head Constable—Joseph Rielly. Mounted Sergeant and Instructor of Cavalry—John Squires. Acting Sergeant, Clerk and Storekeeper—Charles Targett. Sergeants—William Collins (cavalry), William Coughlan (infantry). Acting Sergeants—Samuel Dawe, Philip Lacey, Peter McBay, William O'Brien, Robert Sparrow, and Richard Cleary. Medical attendants—Doctors Harvey and Rendell.

Brigus—Sergeant William Grimes.

Bay Roberts—Constable Josiah Sheppard.

Bay Bulls—Constable Edward Furlong.

Burgeo—Constable Albert Kelland.

Burin—Acting-Sergeant John Smith, and Constable Wm. Moore.

Bonavista—Sergeant Baily, and Constable Thomas Forsey.

Carbonear—Frederick Williams (Head Constable), John Snook, Thos. Aspell, James B. Peet, James Fardy.

Catalina—Constable William O'Farrell.

Cape Broyle—Constable John Courtney.

Channel—Constable James Wilcox.

Fortune—Constable Gideon Benson.

Fogo—Constable Jeremiah Dee.

Ferryland—Constable John Ryan.

Greenspond—Constable Francis Harris.

Grand Bank—Constable Michael Kent.

Harbor Grace—Head-Constable: Alex. Jackson. 2nd Head-Constable:

1880  
stable  
liam  
Powe  
Maur  
Thom  
H  
H  
H  
McBa  
H  
to L  
L  
Joseph  
O  
O  
Pl  
Po  
Po  
Re  
St  
St  
Tr  
To  
Tr  
Tw  
Til  
Ki  
Ca  
Be  
Ro  
Co  
Wo  
John F  
Goodla  
Ad  
Con  
closing  
Col  
Ev  
Ev  
Ha  
morn  
Mo  
Roy  
Tim  
Tw  
We  
Qu

E. C. Watson,  
 nder, James H.  
 Josiah Manuel,  
 olborne, Alfred  
 John Patterson,  
 C. Dominy, R.  
 nack, Daniel A.  
 Wm. H. Thomp-  
 es Lockyer, W.  
 David Candow,  
 Lockyer, J. Ryan,

Thomas Winter,  
 mas O'Rielly, J.  
 i, James Harney,  
 k Sullivan, John  
 am St. Croix, E.  
 imms.

Harbor Grace:

ry in Newfound-

Sub-Inspector—  
 . Mounted Ser-  
 geant, Clerk  
 Collins (cavalry),  
 el Dawe, Philip  
 w, and Richard  
 ell.

Wm. Moore.  
 orsey.  
 John Snook, Thos.

stable: George Winslow. Sergeant: Daniel Freeman. Constables: Wil-  
 liam Burke, George French, John Griffin, John Ley, John McKay, John  
 Power, William Shave, William Chafe, Thomas Green, Arthur Long,  
 Maurice Murphy, John Ryan, Richard Spracklin, Joseph Sweeney, John  
 Thomas. [Liable to be changed monthly.]

- Holyrood—Constable Ambrose Sparks.
- Heart's Content - Constable James Hatcher.
- Harbor Briton—Constable Albert Newhook.
- Harbor Main—Acting-Sergeant George Oliphant and Constable Thos;  
 McBay.
- Herringneck—Constable Michael Sullivan.
- Lamaline—Constables Edmund Miffen and R. Cross.
- Little Bay—Sergeant Thomas Wells; Constables Michael Dutton and  
 Joseph Broderick.
- Old Perlican—Constable Henry Perks.
- Oderin—Constable Michael Quirk.
- Placentia—Constable Andrew Fahey.
- Portugal Cove—Constable James Quinn.
- Port-de-Grave—Constable William F. Turner.
- Renews—Constable Joseph Corbett.
- St. Lawrence—Constable James Kent.
- St. Mary's—Constable Edward Loughlan.
- Trinity—Constables James Russell and Benjamin Day.
- Topsail—Constable John Bickham.
- Trepassey—Constable William Bailey.
- Twillingate—Sergeant Nathaniel Petten and Constable A. Burt.
- Tilt Cove—Constable Edward Kennedy.
- King's Cove—Constable Michael Mackey.
- Cape Broyle—Constable John Courtney.
- Belloram—Constable Thomas Walsh.
- Rose Blanche—Constable Edward Hynes.
- Codroy—Constable Thomas Oldford.
- West Coast (Bay of Islands)—Sergeant Isaac Bartle; and Constable  
 John Flynn. Bay St. George—Sergeant Joseph O'Brien and Constable G.  
 Goodland. Bonne Bay—Constable John T. Butler.

**Newspapers Published in the Colony.**

- Advocate*—Published every Wednesday and Saturday.
- Commercial Journal*—Published fortnightly, immediately before the  
 closing of the mail for Great Britain.
- Colonist*—Published daily (Sundays excepted.)
- Evening Telegram*—Published daily (Sundays excepted.)
- Evening Mercury*—Published daily (Sunday excepted.)
- Harbor Grace Standard*—Published every Wednesday and Saturday  
 morning.
- Monthly Register*—Published monthly on Saturday.
- Royal Gazette*—Published every Tuesday afternoon.
- Times*—Published every Wednesday and Saturday morning.
- Twillingate Sun*—Published every Thursday.
- Weekly Record (Trinity)*—Published every Wednesday.

QUEEN'S PRINTER..... John Collier Withers.

**Commissioners of Pilots.**

*Office : Commercial Building, Duckworth Street.*

Chairman, John Goodridge ;  
Hon. P. Cleary, | Henry J. Stabb.

**RATES :**

**For Pilotage of Vessels in and out of St. John's.**

As the number of Pilots is now reduced to 13, the Act provides that the following rates be exacted for Pilotage of Vessels in and out of this Port :

Tonnage.	Rates Cy.
On vessels under 80 tons .....	\$6 00
On vessels from 80 tons to 100 tons .....	7 50
On vessels from 100 tons to 120 tons .....	8 25
On vessels from 120 tons to 160 tons .....	9 00
On vessels from 160 tons to 200 tons .....	9 75
On vessels from 200 tons to 240 tons .....	10 50
On vessels from 240 tons to 280 tons .....	11 25
On vessels from 280 tons to 300 tons .....	12 00
On vessels from 300 tons to 350 tons .....	15 00
On vessels from 350 tons to 400 tons .....	18 00
On vessels from 400 tons to 500 tons .....	21 00
On vessels from 500 tons to 600 tons .....	24 00
On vessels from 600 tons to 700 tons .....	27 00
On vessels from 700 tons to 800 tons .....	30 00
Over that size—for every 100 tons additional.....	2 00
And on no one vessel is the Pilotage to exceed....	48 00

Steamers of less than 150 horse power shall pay Pilotage on their net tonnage as in the case of sailing vessels.

Steamers above the said power shall pay at the rate of ten cents for each horse power, without reference to tonnage.

Steamers employed in the fisheries of the Colony shall be exempt, except when on Foreign voyages, and then at the rate of ten cents for each horse power.

Coastal steamers shall also be exempt.

Subsidized mail steamers, in connection with the Colony, shall pay on the horse power at the rate of ten cents for each horse power.

No steamer shall pay more than \$48 at one time.

All Coasting Vessels which may take Pilots to pay one-half of the above rates of Pilotage in proportion to their tonnage.

The above scale of Pilotage shall be payable on the Register Tonnage of all such vessels, as ascertained before going out of the Harbor.

Her Majesty's vessels under sixth rate.....	\$14.00
Her Majesty's vessels of fourth, fifth and sixth rate.....	26.00
Her Majesty's vessels of first, second and third rate.....	34.00

Hea

Ves  
Ves  
Ves  
Ves  
Ves  
Ves  
Ves  
Ves  
Ves  
Ves  
Ves  
Ves  
Ves  
Ves  
Ves

addit  
ser.  
roth  
cial a  
charg  
sible  
or ot  
when

S  
V  
Lord  
Dr. C  
A. O.  
P  
G. H  
C  
Know  
F  
FICA  
Rev.  
inten  
New

**Towage Rates : St. John's.**  
 Rates of Towage by Tug-boats, from one mile outside of Heads to Consignees' wharf, or vice versa :

Tonnage.	Rates.
Vessels under 60 tons	\$4 00
Vessels from 60 tons to 100 tons	8 00
Vessels from 101 tons to 125 tons	10 00
Vessels from 126 tons to 150 tons	12 00
Vessels from 151 tons to 175 tons	14 00
Vessels from 176 tons to 200 tons	16 00
Vessels from 201 tons to 225 tons	18 00
Vessels from 226 tons to 250 tons	20 00
Vessels from 251 tons to 300 tons	22 00
Vessels from 301 tons to 350 tons	24 00
Vessels from 351 tons to 400 tons	26 00
Vessels from 401 tons to 450 tons	28 00
Vessels from 451 tons to 500 tons	30 00
Vessels from 501 tons to 550 tons	32 00
Vessels from 551 tons to 600 tons	34 00
Vessels from 601 tons to 700 tons	36 00
Vessels from 701 tons to 800 tons	42 00
Vessels from 801 tons to 900 tons	46 00
Vessels from 901 tons to 1000 tons	50 00

Towage beyond one-mile limit to Cape Spear, one-third additional. Ten per cent. charged for use of steamer's hawser. One-third additional charged from 10th December to 10th April. Vessels in distress or disabled must make special arrangements. Vessels employing Tugs inwards will be charged two-thirds of rates going out. Owners not responsible for any damage done by the vessel towed, to themselves or others. Special charges will be made for steamer *Hercules* when ice on the coast.

**EDUCATIONAL DEPARTMENT.**

Superintendent of Church of England Schools Rev. William Pilot, B.D.

**Church of England Academy.**

Visitor—His Excellency the Governor. Directors—The Right Rev. the Lord Bishop of Newfoundland; Sir W. V. Whiteway, K.C.M.G.; the Hon. Dr. Crowdy, M.L.C.; D. W. Prowse, Q.C.; the Rev. A. C. F. Wood, M.A.; A. O. Hayward, Q.C.; Henry Goodridge and George LeMessurier.

**BOYS' DEPARTMENT.**—Principal: Rev. A. Currie. Assistants: (1) G. Houghton; (2) J. H. M. Atkins.

**GIRLS' DEPARTMENT.**—Principal: Miss Cowling. Assistant: Miss Knowling.

**BOARD OF EXAMINERS FOR GRANTING CERTIFICATES OF QUALIFICATION TO TEACHERS.**—Superintendent: Rev. William Pilot, B.D.; Rev. A. C. F. Wood, M.A., Rev. A. Heygate, M.A.; J. W. Marriott, Superintendent of the Colonial and Continental Church Society's Schools in Newfoundland.

John's.  
 the Act  
 Pilotage of

Rates Cy.
\$6 00
7 50
8 25
9 00
9 75
10 50
11 25
12 00
15 00
18 00
21 00
24 00
27 00
30 00
2 00
48 00

Pilotage  
 rate of  
 tonnage.  
 ny shall  
 then at

Colony,  
 for each

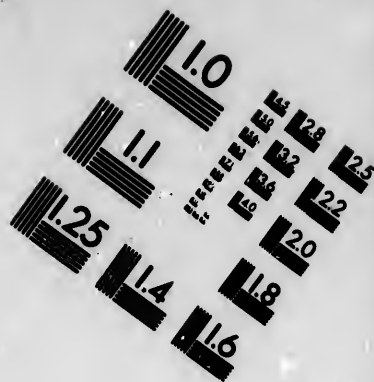
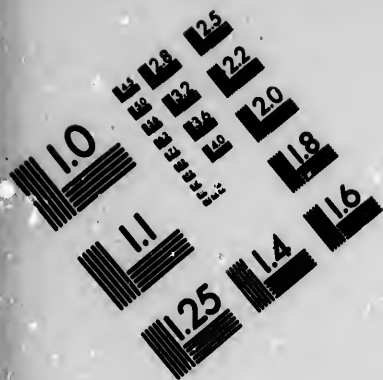
ay one-  
 to their

on the  
 before




14.00  
 26.00  
 34.00







**IMAGE EVALUATION  
TEST TARGET (MT-3)**



**Photographic  
Sciences  
Corporation**

23 WEST MAIN STREET  
WEBSTER, N.Y. 14580  
(716) 872-4503

18  
20  
22  
25

10  
18  
20  
25

## Colonial and Continental Church Society, Incorporated 1852.

Patron—Her Most Gracious Majesty the Queen. Vice-Patrons—His Grace the Archbishop of Canterbury, His Grace the Archbishop of York, His Grace the Archbishop of Armagh. President—Vacant. Vice-Presidents—Nearly all the Bishops of the Church of England.

**CORRESPONDING COMMITTEE IN NEWFOUNDLAND, INCORPORATED.**—President: the Right Rev. the Lord Bishop of Newfoundland. Vice-President: Sir W. V. Whiteway, K.C.M.G. Treasurer: the Rev. William Pilot, B.D. Secretary and Superintendent of the Society's Schools: J. W. Marriott; Rev. A. Heygate, M.A., Sir J. S. Winter, K.C.M.G., A. O. Hayward, Q.C., Commander Robinson, R.N., J. Winter, M.D., D. W. Prowse, Q.C., Prescott Emerson, Q.C., George Hutchings, M.H.A.

**School-Teachers**—St. John's (Central School)—Mr. A. E. Coffin, boys; Miss Short, girls; Miss Pride, infants. Training-Pupil-Teachers of the Society—Miss E. Short, Miss Carrington, Miss Holden and Miss Pope. Belloram—Mr. Roberts. Petty Harbor—Mr. and Mrs. Bishop. Port-de-Grave—Mr. and Mrs. Pitcher. Harbor Grace—Mr. and Miss Ward. Heart's Content—Mr. Taylor. Trinity—Miss Martin and Miss Lockyer. Salvage—Mr. and Mrs. Tulk. Greenspond—Mr. Nichols. Great St. Lawrence—Mr. Skiffington. Bishop's Cove—Mrs. King. Brigus—Mr. Chafe. Bonavista—Miss E. Gould. Portugal Cove—Mr. Webber. Fogo—Miss Ross. King's Cove—Mr. Churchill. Moreton's Harbor—Mr. N. Chafe.

## GOVERNMENT BOARDS OF EDUCATION.

### Church of England

**Superintendent of Church of England Schools**—Rev. W. Pilot, B.D. St. John's: Rev. A. C. F. Wood, M.A.; Rev. G. Crane, Secretary; Rev. A. Heygate, M.A.; Rev. E. Colley, Rev. Walter Smith; Sir W. V. Whiteway, K.C.M.G.; Rev. Edward Botwood, R.D.; Hon. Dr. Winter, Hon. Dr. Crowdy, Hon. A. W. Harvey, Judge Prowse, G. T. Rendell, H. T. Stabb, W. B. Grievé, George Skelton, J. R. McGowen, Commander Robinson.

Brigus: Rev. T. G. Netten, Rev. William Weaver, John Bartlett, Elijah Bishop, Robert Wells.

Port de-Grave: Rev. J. C. Harvey, R.D.; Rev. L. Amor, Henry Dawe, Geo. Andrews, John Andrews, Thomas Batten (Bareneed), Isaac Richards (of John).

Bay Roberts: Rev. W. Shears, Isaac Bartlett, R. H. Taylor, J.P.; Eli Dawe (Coley's Point), Stephen Bradbury.

Spaniard's Bay: Rev. A. J. Evans, Jonathan Gosse, Abraham Collins, John Shephard, Richard Gosse, James Hutchins.

Upper Island Cove: Rev. A. C. J. Warren, Archibald Young, Archibald Drover, Archibald Crane, John Barrett (Bishop's Cove).

Harbor Grace: Rev. J. M. Noel, Rev. F. Smart, Rev. J. S. Sanderson, Judge Bennett, Joseph Godden, M.H.A.; H. J. Fitzgerald, W. Tapp.

Carbonear: Rev. T. W. Clift, C. Hawker, George Crocker, John Ryall, Ambrose Tucker, James Bennett, Nathaniel Forward.

Bay-de-Verde: Rev. William Howe, Stephen Blunden, W. Jacobs, George Cull, William Meadus.

Trinity Bay, West: Rev. C. E. Smith, James H. Moor, Frederick Pittman, John Northover, New Pelican; Henry Peircey, Scilly Cove; John Jerrett, Shoal Harbor, E. Harnum.

New Harbor: Rev. A. C. Waghorne, Rev. H. J. Bull, Albert George, John Pretty, Elisha Elford, Samuel Mitchem, Thomas Warren.

Random: Rev. L. Romilly, Edward Benson, Northern Bight; John Vey, Long Beach; Richard Seward, John Duffett, Edmund Seward, Aaron Stone, White Rock.

Trinity (Proper) : Rev. H. C. H. Johnson, Dr. White, G. H. Cole, J.P.; William Hart, Richard Hiscock, Benjamin Miller, Moses King.

Trinity Bay, North : Rev. John Godden, Philip Fowlow, John Randell, Sprague Freeman, Henry George Barnes, William Beston, Joseph Butler.

Trinity Bay, East : Rev. J. G. Cragg, David Rennie, John Mifflin, Thomas Stone, Thomas Martin, Peter Martin, Stephen Jeans.

Bonavista Bay, South : Rev. A. E. C. Bayley, R.D.; John Skelton, M.D.; Joseph Brown, Joseph Rolls, John S. Rowsell.

Bonavista Bay, West : Rev. Wm. Kirby, Rev. C. Bryant, John Coffin, Samuel Brown, Samuel Coffin, Frederick Shears, Matthew Waugh.

Salvage : Rev. C. Wood, James Burden, J.P.; John Brown, jr., Joseph House, Wm. Moss, John Squires, Abraham Turner.

Bonavista Bay, North : Rev. E. Weary, Rev. D. Horner, Darius Blandford, Samuel Dawe, Peter House, Benjamin Kean, Edward Bishop.

Fogo : Rev. C. Saddington, James Rolls, M.H.A.; Henry J. Earle, Josiah Waterman, Nathaniel Banks.

Herring Neck : Rev. G. S. Chamberlain, James D. Lockyer, Robert Mundy, John Squires, Frederick C. Earle, Thomas Torraville, Geo. Porter.

Twillingate : Rev. R. Temple, R.D.; William Lethbridge, J.P.; J. Colbourne, Thomas Peyton, Richard Newman.

Exploits, Burnt Island : Thomas Winsor, J.P.; George Seviour, Geo. Parmiter, Newbay; Thomas Rowsell, Uriah Martin, Thomas Silk, Leading Tickers.

Notre Dame Bay, North : Rev. A. Pittman, Leander Gill, J.P.; C. S. Rowland, H. M. Herbert, Giles Foot, Henry Lind, J. P. Diem.

White Bay : Rev. S. J. Andrews, John Jacob, Wm. Rice, Thos. Rice, John Ford, John Wicks, Abraham Gale.

Placentia Bay : Rev. John Kingwell, James Chambers, Burgeo; Geo. Dicks, Joseph Sheave, Edward Burton, Nelson Bailey.

Burin : Rev. Thomas Hewitt, Louis Butler, John Paul, Thomas Burfitt, John Dibben, Charles Hallett.

Lamaline : Rev. Josiah Darrell, John Cake, John Pittman, Henry Haskell, Richard Cake.

Fortune Bay : Rev. G. Field, Henry T. Holman, Dr. C. Fitzgerald.

Belloram : Rev. W. A. Haynes, Philip Grandy, L. T. Cluett, Robert Lee, John Evans, G. Keeping, Stephen Gould.

Hermitage Bay : Rev. George Bishop, R.D.; Edward C. Gallop, J.P.

Burgeo : Rev. J. Cunningham, Dr. Hunt, Charles Middleton De-Quetteville, William Anderson, Stephen Vatcher.

LaPoile : Rev. J. McJ. Bradshaw, James Arnold, Philip H. Sorsoliel, George LeMoine, F. W. Tweedle, Prosper Garcin, Francis A. Read.

Channel : Rev. W. S. Rafter, T. Pike, George LeMoine, T. Dicks, J. Jeanes.

Codroy : Rev. W. S. Rafter, Thomas White, Charles Moore, John Rolls, George Galpin.

Bay St. George : Rev. C. Jeffery, Edward Le Bona, Charles Messervy, William Morris, Emanuel Legge.

Bay of Islands : Rev. J. J. Curling, Rev. F. Colley.

Bonne Bay : Rev. C. W. Holland, John R. Roberts, Jonathan Noel, William Raike, John A. Squires.

Labrador : Rev. T. P. Quinton.

ty, Incor-

Patrons—His  
Bishop of York,  
nt. Vice-Presi-

INCORPORAT-  
ndland. Vice-  
Rev. William  
Schools: J. W.  
G., A. O. Hay-  
D. W. Prowse,

E. Coffin, boys;  
eachers of the  
nd Miss Pope.  
shop. Port-de-  
d Miss Ward.  
Miss Lockyer.  
Great St. Law-  
us—Mr. Chafe.  
y Fogo—Miss  
fr. N. Chafe.

CATION.

Pilot, B.D. Br.  
ine, Secretary,  
ith, Sir W. V.  
n. Dr. Winter,  
G. T. Rendell,  
n, Commander

Bartlett, Elijah  
Henry Dawe,  
Isaac Richards

aylor, J.P.; Eli

raham Collins,

Young, Archi-

S. Sanderson,  
Tapp.

er, John Ryall,

W. Jacobs,

or, Frederick  
y Cove; John

Albert George,

Bright; John  
Edward, Aaron

## ROMAN CATHOLIC BOARDS.

*Superintendent of Schools*—J. J. Wickham.

### St. Bonaventure's College.

Board of Directors, St. John's—Right Rev. Dr. Power, Rev. M. J. Ryan, Judge Little, Hon. Thomas Talbot, William P. Walsh, D. J. Greene. Principal—\_\_\_\_\_. Dean—Rev. William Ahern. Professor—Rev. M. J. Ryan. Head Master—John Ryan. Drawing Master—J. W. Nichols. Music—D. Bennett. Board of Examiners for Teachers—Rev. M. J. Ryan, Judge Conroy, and James J. Wickham, *Superintendent of Education for the Denomination*.

### Roman Catholic Academy, Harbor Grace.

(UNDER THE BOARD OF EDUCATION, HARBOR GRACE.)

Visitor—Right Rev. Dr. Macdonald. Principal—Patrick Devine. Second Master—Thomas Hanrahan. Assistant Master—Michael Scully.

### St. Patrick's Schools, St. John's.

Committee of Management—Officers of the Benevolent Irish Society, *ex officio*. Clergymen, Members of the Society. Thirteen Members elected annually. Teachers—The Christian Brothers.

### St. Patrick's, Riverhead.

Teachers—Patrick J. Dyer and Henry Clinton.

### Boards of Education.

St. John's: Right Rev. Dr. Power, Hon. E. D. Shea, John Casey, J. G. Conroy, R. J. Kent.

Brigus: Rev. E. F. Walsh, James Tarahan, James Moore, Richard Delancy, sr., Patrick Brophy.

Harbor Main: Most Rev. Dr. McDonald, Rev. P. O'Donnell, Conception Harbor; Rev. J. G. Batcock, and J. Veitch, Holyrood; Patrick Conran, Chapel's Cove: R. McDonald, Dr. V. A. Fitzsimmons, Harbor Main; James Hearn, Colliers.

Harbor Grace, Carbonear and Trinity South: Most Rev. Ronald Macdonald, J. L. Prendergast, Patrick Devereux, Thomas Greene, Andrew Drysdale, Harbor Grace; Richard M'Carthy and Joseph McKay, Carbonear.

Northern Bay: Rev. Michael Hanley, Richard Hayden, Thos. Ford, Timothy Doyle and Thomas Colbet.

Bay-de-Verde: Rev. Joseph Donnelly, James Moore, John O'Neil, Thomas Hyde, Jeremiah Broderick.

Trinity Bay, North: Rev. J. Carolan, Bonavista; Patrick Murphy, Robert Lawlor, Trinity; Thomas M'Cormack, Catalina; Jeremiah Scanlon, John Doody, Ragged Harbor.

Bonavista, South, and Trinity, West: Rev. Wm. Veitch, King's Cove; William Kough, Bonavista; S. Ryan, Broad Cove; A. Mulleney, Tickle Cove; James Long, Open Hall; John Chievers, Plate Cove; J. Mulleney, Indian Arm; James Egan, Keels; James Aylward, Knight's Cove.

Bonavista, North: Rev. William Veitch, King's Cove; Michl. Cashin, Gosseberry Island; Daniel Turner, Cottell's Island; Samuel Kelly, senr., Burnt Island; Nicholas Batterton, Greenspond.

Fogo: Rev. R. M. Walker, W. B. Fitzgerald, Thomas Deady, James Kough, John Dwyer.

Fortune Harbor: Rev. R. Walsh, Richard Hamilton, Samuel Gillespie, Richard Quirk, Matthew Glavine.

Little Bay: Rev. S. O'Flynn, William Foley, James Roche, Joseph Deloughery, Charles O'B. Reddin.

Ferryland: Rev. L. Vereker, H. O'Neil, Patrick Jackman, Richard Cashin, Nicholas Power, Gerald Jackson.

J. Bl

Sinn

Aleie

nesse

Mich

John

T

Matth

B

Gorm

S

P. Mu

F

C. Bl

Richar

C

Downe

Sa

McDor

St

William

Bo

Marsha

Co

McDor

Lawless

Co

Sheeha

Sup

Dir

Dove, F

Rev. Ja

W. Atk

Henry

Kendal

Hon. J.

A. J. W

M.H.A

Bishop,

George

Pri

B.A.;

Dove a

Ma

Bo

Boyd, R

Bay Bulls: Rev. Nicholas Roach, Joseph J. Williams, Thos. Driscoll, J. Blackler, M. Casey, Michl. Carey, Witless Bay; Thos. Gatherall, Bauline.

Great Placentia: Rev. M. A. Clancey, Thomas O'Rielly, Edward Sinnott, N. Cosgrove, M. Collins, P. Dunphy, P. Keefe.

Little Placentia: Rev. Robert Brennan, Thomas Freeman, John Rielly, Alexander Burke, Thomas Keats.

Placentia West: Rev. William Doutney, William Brown, John Hennessy, J. Ryan, Michael Dwyer, P. Murphy, junr.

St. Mary's: Rev. R. O'Donnell, J. Walsh, John Grace, William Burke, Michael Fagan, J. Murphy, J. Whelan.

Salmonier: Rev. John St. John, John Cormack, John Goff, John Daly, John Marcy.

Trepassey: Rev. William Born, J. S. Murphy, D. Leary, Michl. Ryan, Matthew Kennedy.

Burin: Rev. V. Reardon, R. Marshall, J. Power, W. Fitzpatrick, Thos. Gorman, Patrick O'Neil.

St. Lawrence: Rev. J. J. Walsh, M. Vavasor, H. Slaney, A. Fitzpatrick, P. Murphy, D. Collins, J. Fleming.

Fortune Bay: Rev. Jas. Whelan, J. Burke, P. Burke, jr., J. Thomson, C. Clinton.

Bay of Islands: Rev. P. W. Brown, Lawrence Barron, Francis Carter, Richard Furlong, Michael Power.

Codroy: Rev. D. A. McInnis, James Doyle, John Tompkins, John Downey, Thomas O'Quinn.

Sandy Point: Very Rev. M. F. Howley, D.D.; M. E. Dwyer, Hector McDonald, John McPherson, Martin Cashin.

Stevenville: Rev. M. O'Rourke, Desire Alexandre, Angus McIsaac, William Hynes, Archibald Campbell, John McLeod, Henry Duffenals.

Bonne Bay: Rev. W. J. Browne, W. J. Hollahan, Thos. Martin, Jas. Marshall, F. Butler, Augustus Broc.

Conche (from Partridge Point to Bay St. Genevieve: Most Rev. Dr. McDonald, Rev. John Lynch, Rev. F. D. McCarthy, John Down, M. Lawless.

Coachman's Cove (from Cape John to Partridge Point: Rev. R. M. Sheehan, Daniel Duggan, John Carroll, William Fitzgerald, Jeremiah Ford.

## METHODIST BOARDS.

*Superintendent of Schools*—Rev. G. S. Milligan, LL.D.

### Methodist College.

Directors—Rev. George J. Bond, B.A.; Rev. George Boyd, Rev. James Dove, Rev. John Goodison, Rev. Solomon Matthews, Rev. William Swann, Rev. James Nurse, Rev. Robert W. Freeman, Rev. John Pratt, Rev. Thos. W. Atkinson, Rev. Frederick George Willey, Rev. George Kullen, Rev. Henry Lewis, Rev. Thomas H. James, Rev. Jabez Hill, Rev. William Kendall, Rev. George P. Story, Rev. Joseph Parkins, Hon. C. R. Ayre, Hon. J. J. Rogerson, Hon. James Pitts, Hon. A. Penney, H. J. B. Woods, A. J. W. McNeily, B.A., M.H.A.; S. R. March, M.H.A.; J. E. P. Peters, M.H.A.; T. C. Duder, J.P.; R. G. Forbes, M.D.; John Steer, George Bishop, James Angel, C. MacPherson, George Forsey, R. K. Bishop George W. Mews.

Principal—R. E. Holloway, B.A., F.C.S. Vice Principal—T. Forsyth, B.A.; and James Walker. Lady Principal—Bessie Narraway, Bertha Dove and M. Bulley.

### Primary and Model School.

Maggie Hudson and Susie Stowe.

Board of Examiners—Rev. G. S. Milligan, M.A., LL.D., Rev. George Boyd, Rev. G. J. Bond, B.A., R. E. Holloway, B.A., F.C.S., C. Macpherson.

District of St. John's East: Rev. George Boyd, Rev. Joseph Parkins, Hon. James Plitts, Messrs. J. E. P. Peters, H. J. B. Woods, Geo. W. Mews, Stephen H. Knight, Michael T. Knight, A. J. W. McNelly.

District of St. John's West: Rev. George Bond, B.A., Hon. James J. Rogerson, Messrs. John Steer, John Angel, James Angel, John B. Ayre, Wm. J. Mews, John Green, Richard White.

Pouch Cove: Rev. John Reay, Charles Pippy, John B. Easterbrook, John Moulton, Ezra Churchill, Matthew Butler.

Brigus: Rev. Henry Lewis, A. Bartlett, George Gushue, jr., John Bartlett, H. Roberts, Samuel Wilcox.

Cupids: Rev. G. Paine, Alfred Smith, George Smith, Samuel Spracklin, Francis Noseworthy, Azariah Smith, James Butler.

Port-de-Grave: Rev. Albert Gale, William Kelland, A. Bussey, W. T. Boonc, John Hampton.

Bay Roberts: Rev. Samuel Snowden, Isaac Mercer (of Benjamin), Abner Snow, Solomon French, George Mercer.

Harbor Grace: Rev. Thomas H. James, John Maddock, Bernard Parsons, Willis Parsons, William Stephenson, John Trapnell, Jas. Parsons.

Carbonear: Rev. John Goodison, Hon. John Rorke, I. L. McNeil, B. T. H. Gould, William Guy, F. T. Bemister, George Peach.

Freshwater: Rev. Jabez Hill, W. Vatcher, Silas Moores, John Everley, Robert Parsons.

Blackhead: Rev. John Pratt, W. Lacey, Jabez LeGrow, Thos. Hillyard, Thomas Diamond, jr.

Western Bay: Rev. James Pincock, James Crowley, W. Kennedy, N. Follett, J. Sillars, Dr. Sommerville, John Hallyard.

Lower Island Cove: Rev. Wm. Kendall, Thos. Cooper, J. Turner, Eli Garland, N. Shano, Mark Puddister.

Old Pelican: Rev. Anthony Hill, Wm. Christian, Ebenezer March, Elias March, Benjamin Benson, James Burt, and Elijah Benson.

Hant's Harbor: Rev. Edgar Taylor, Nicholas Short, Wm. Single, Moses Botton, John Brown, J. Gulliford, Azariah Sparks,

Heart's Content: Rev. S. Matthews, Richard Penney, S. Stentaford, Reuben Bemister, A. Follett.

Green's Harbor: Rev. Henry Scott, Thomas Newhook, Henry March, Samuel Brace, Hezekiah Burt, Absalom March.

Random, South: Rev. Alfred Brittain, Matthias Martin, Nehemiah Frost, Northern Bight; Isaac Adey, Lee Bight; George King, Simon King, St. Jones', S. W. Arm; Eli Martin, Little Heart's Ease.

Britannia Cove: Rev. Jabez Moores, Pierce Currie, Britannia Cove; Hezekiah Blundell, Hickman's Harbor; Norman March, Lady Cove; William Gulliford, jr., Foster's Point; Nathan Mills, English Thoroughfare; William James King Deer Harbor.

Random, North: Rev. James Wilson, Caleb Tuck, Shoal Harbor; Frederick Pelley, George's Brook; James Pelley, Broad Cove; Thomas Dalton, White Rock; Gideon Smith, Elliott's Cove; James Sommers, Lower Shoal Harbor.

Trinity Bay, North: Rev. James Lumsden, John Cross, George Christian, William Bugden, William DeGrish.

Catalina: Rev. James B. Heal, Benjamin Snelgrove, William Norman, John Hicks, Caleb Diamond.

Bonavista, South: Rev. G. Frazer, Jabez Saint, John Swires, Stephen Abbott, Abednego Hobbs, Richard Cole, R. G. Forbes, M.D.

Musgrave Town, Bonavista West: Rev. William R. Tratt, John Oldford, Elias Brown, James Oldford, John Perry, William Diamond.

Glovertown: Rev. A. McAusland, Joseph Hicks, Josiah Butt, Andrew Butt, Flat Islands; Jonathan Noseworthy, George Arnold, Elijah Burrey. Glovertown; Ambrose James.



Greenspond: Rev. Frederick R. Duffill, George Dowden, Jas. Burry, Mark Dowden, Arthur Vivian, Robert Davis, Martin Bourne.

Wesleyville: Rev. W. T. D. Dunn, George Hann, Japhet Swainsbury, Abraham Kean, William Barber, Richard Parsons, Henry Melindy.

Musgrave Harbor: Rev. Herbert Hooper, James Hicks, Rocky Bay; Thos. Wellon, Simeon Guy, Archibald Thompson.

Fogo: Rev. George Bullen, Thomas C. Duder, Robert Scott, Fogo; W. Perry, Indian Islands; John Holmes, Cann Islands.

Herring Neck; Rev. William Rex, Esau Blandford, Sylvester Tuffin, Herring Neck; John Card, Marrett's Harbor; Solomon Roberts, Change Islands; Thomas W. Ginn, Thomas W. Taylor, Change Islands.

Twillingate: Rev. R. W. Freeman, Peter Samways, William Hodder, Elias Roberts, John Minty, A. Linfield, John Anstey.

Moreton's Harbor: Rev. Jesse Heyfield, Mark Osmond, Thomas French, Samuel Small, Elijah Jennings.

Exploits: Rev. James Nurse, Josiah Manuel, Simon Manuel, Lower Harbor; William Lacey, Sergeant's Cove; Matthew Dalton, jr., Exploits.

Littlebay Island: Rev. Henry Hatcher, Rev. Henry Abraham, and James Strong, Littlebay Island; Henry Knight, Jackson's Cove; John Batstone, Three Arms; George Paddick, Ward's Harbor; James Parsons.

Nipper's Harbor: Rev. Samuel Jennings, Robert Batstone, W. J. Eaton, Nipper's Harbor; Andrew Roberts, John Mackey.

Placentia Bay: Rev. John Humphreys, William Eddy, Sound Island; James Hollett, Edmund Read, James Williams.

Flat Islands: Rev. John Pye, Edward Collins, Henry W. Crann, Christopher Joyce, R. Dicks, Albert Hodder, Charles Senior.

Burin: Rev. Thos. W. Atkinson, Rev. J. J. Wheatly, George Bishop, John Wear, Benjamin Hollett, Thomas Foote, Richard Beasley.

Fortune: Rev. Fred. Geo. Willey, Robert Snook, John E. Lake, Wm. P. Lake, Philip Lake, John King, Henry Haddon.

Gand Bank: Rev. William Swann, Samuel Harris, John Forsey, Geo. Forsey, Thomas A. Hickman, George Buffett, George Bell.

Burgeo: Rev. W. Swann, Joseph Small, W. Davidge, Benjamin Buffett, S. A. Parsons.

Petites: Rev. W. H. Browning, William Collins, James Giles, Elias Manger, Wm. Courtenay, Henry Riles, Wm. Stone.

Channel: Rev. Charles Lench, Samuel Forsey, Thomas Poole, Nelson Bragg, E. J. Evans.

St. George's: Board to be appointed.

Bonne Bay: Rev. J. C. Sidey, Henry Halfyard, Chas. Sillars, George Halfyard, John Wight.

Flower's Cove: Board to be appointed.

St. Anthony: Rev. J. Smith, Solomon LeDrew, John Guy, John Brewer, James Byles.

Englee: Board to be appointed.

Labrador, South: Board to be appointed.

Labrador, North: Board to be appointed.

### Presbyterian Board of Education.

Harbor Grace—Rev. W. J. Thompson, William H. Thompson, John Patterson, R. S. Munn, J. P. Jillard.

### Congregational Board of Education.

St. John's—Rev. T. Hodgkinson, John Haddon, L. T. Chancey, Rich'd Barnes, William J. Barnes, John Cowan, Henry W. Seymour. Inspector: The Church of England and Methodist Inspectors, alternately.

**ST. JOHN'S TRAINING SCHOOL.**

Committee of Management—L. T. Chancey, Chairman; Miss Good, Secretary; Robert Barnes, Treasurer; Rev. T. Hodgkinson, W. Chancey, R. J. Chancey, E. Colton, A. Northfield, W. Radford, W. H. Whiteley, John Haddon.

Lady Superintendent—Miss Good. Teachers—Miss Phenie C. Soper, Miss Radford.

**Reformed Church of England Board of Education,  
FOR ISLAND OF NEWFOUNDLAND.**

Directors—Rev. W. Goodchild, N. Rabbitts, Moses Parsons, M. Moore, R. Cranford, W. Newell, C. F. Hubbard, G. Critch, J. Jaynes.

**General Protestant Academy and Presbyterian  
Commercial School.**

Revs. M. Harvey, William Graham, T. Hodgkinson, Sir Robert Thorburn, K.C.M.G., James Goodfellow, James Gordon, L. T. Chancey, John Syme, Alexander Taylor. Principal—E. Handcock. Intermediate Department—A. Barrett. Primary Department—Miss Neyle and Miss M. Neyle.

**Harbor Grace Grammar School.**

Directors—Thomas R. Bennett, Hugh W. Trapnell, Mark Parsons, Patrick Devereux, Robert S. Munn. Master—James Munn.

**Carbonear Grammar School.**

Directors—Rev. T. W. Clift, William Hawker, G. Crocker, J. Bennett, A. Tucker, N. Forward, Church of England Branch. Rev. Richard Walsh and Richard McCarthy, Roman Catholic Branch. Rev. John Goodison, Israel L. McNeil, B. T. H. Gould, James Rorke, William Badcock, Hon. Alfred Penny and Edward Pike, Methodist Branch. Principal (Methodist Branch): J. A. Robinson. Assistant: A. J. Crocker.

**ECCLESIASTICAL DEPARTMENT.****Church of England.****DIOCESE OF ST. JOHN'S, NEWFOUNDLAND.**

Former Prelates—Aubrey George Spencer, D.D., 1839. Edward Field, D.D., 1844. James Butler Kelly, D.D., 1876.

Present Bishop—Right Reverend LLEWELLYN JONES, D.D., Lord Bishop of Newfoundland, consecrated in St. Paul's Cathedral, London, on Festival of SS. Phillip and James, 1878, by the late Archbishop Tait, of Canterbury.

Commissary in Newfoundland: Rev. Edward Botwood.

Commissary in England: Rev. W. Jones, M.A., Burnside, Kendal.

Commissary in Bermuda: Rev. J. Lumley Lough, Vicar-General.

**DEANERY OF AVALON.**

Rev. Edward Botwood (Rural Dean), Rev. J. Rouse, B.A., St. Mary's, St. John's.

Rev. Edward Colley, Topsail and Foxtrap.

Rev. Adam Currie, Church of England Academy, St. John's.

Rev. Arthur C. F. Wood, M.A., St. Thomas's, St. John's.

Rev. William Pilot, B.D., St. John's, Government Inspector of Church of England Schools.

Rev. Ambrose Heygate, M.A., Cathedral.

Rev. Henry Dunfield, St. Thomas's, St. John's,

Rev. R. T. Heygate, M.A., Cathedral.

Rev. R. H. Taylor, Principal Theological College St. John's.

Rev. Walter R. Smith, Portugal Cove.

#### DEANERY OF CONCEPTION BAY.

Rev. J. C. Harvey (Rural Dean), Port-de-Grave.

Rev. T. W. Clift, Carbonear.

Rev. T. G. Netten, Brigus.

Rev. William How, Bay-de-Verde.

Rev. John M. Noel, Harbor Grace.

Rev. William C. Shears, Bay Roberts.

Rev. Alfred C. Warren, Upper Islandcove.

Rev. J. A. Evans, Spaniard's Bay.

Rev. C. Amor, Port-de-Grave.

Rev. William Weaver, Salmon Cove.

Rev. T. S. Sanderson, Harbor Grace (Southside).

Rev. F. Smart, Harbor Grace.

#### DEANERY OF TRINITY BAY.

Rev. J. Godden (Rural Dean), Trinity East.

Rev. John G. Cragg, Catalina.

Rev. Arthur C. Waghorne, Rev. H. T. Bull, New Harbor.

Rev. H. C. H. Johnson, Trinity West.

Rev. C. Ernest Smith, B.A., Heart's Content.

Rev. W. S. Ll. Romly, Random.

#### DEANERY OF BONAVISTA BAY.

Rev. Augustus E. C. Bayley (Rural Dean), Bonavista.

Rev. W. White, Bonavista.

Rev. William Kirby, Kingscove.

Rev. Edwin Weary, Greenspond.

Rev. C. Horner, Greenspond.

Rev. C. Wood, Salvage.

Rev. E. Bryant, Goose Bay.

#### DEANERY OF NOTRE DAME BAY.

Rev. Robert Temple (Rural Dean), Twillingate.

Rev. C. Saddington, Fogo.

Rev. G. S. Chamberlain, Herring Neck.

Rev. ———, Exploits.

Rev. Arthur Pittman, Little Bay.

#### DEANERY OF PLACENTIA BAY.

Rev. John Kingwell, Harbor Buffett.

Rev. Josiah Darrell, Lamaline.

Rev. J. Hewitt, Burin.

#### DEANERY OF FORTUNE BAY.

Rev. George Bishop (Rural Dean), Hermitage.

Rev. G. Field, Harbor Briton.

Rev. John Cunningham, Burgeo.

Rev. W. Rafter, Channel.  
 Rev. William Haynes, Belloram.  
 Rev. J. McJ. Bradshaw, Rose Blanche.  
 Rev. H. W. Cunningham, Burgeo.  
 Rev. T. W. Temple, St. Pierre, Miquelon.

DEANERY OF STRAITS OF BELLEISLE.

Rev. Joseph J. Curling (Rural Dean), Bay of Islands.  
 Rev. F. Colley, Bay of Islands.  
 Rev. Charles Jeffrey, St. George's Bay.  
 Rev. Charles W. Hollands, Bonne Bay.  
 Rev. S. J. Andrews, White Bay.  
 Rev. G. Field, Vacant.  
 Rev. T. P. Quinton, Sandwich Bay.

THEOLOGICAL COLLEGE.

Visitor—The Lord Bishop.  
 Council—The Lord Bishop, and Revs. E. Botwood, A. C. F. Wood, A. Heygate, and W. Pilot.  
 Principal—Rev. R. H. Taylor.

DIOCESAN SYNOD OF NEWFOUNDLAND.

President—Right Rev. the Lord Bishop. Clerical Secretary—Rev. A. Heygate. Lay Secretary—Hon. George T. Rendell. Treasurer—Henry Cooke. Auditors—Rev. A. C. F. Wood and John Goodridge.

Executive Committee—The Lord Bishop, Revs. E. Botwood, E. Colley, R. H. Taylor, A. Heygate, W. Pilot, A. C. F. Wood, and Hon. A. W. Harvey. Sir J. S. Winter, K.C.M.G.; Hon. G. T. Rendell, Hon. C. Crowdy; Sir W. V. Whiteway, K.C.M.G.; W. B. Grieve. Secretary—Hon. G. T. Rendell.

**ROMAN CATHOLIC CHURCH.**

DIOCESE OF ST. JOHN'S, NEWFOUNDLAND.

Former Prelates—Right Rev. Dr. O'Donnell, consecrated 1796; died 1811. Right Rev. Dr. Lambert, died 1817. Right Rev. Dr. Scallan, died 1830. Right Rev. Dr. Fleming, died 1850. Right Rev. Dr. Mullock, died 1869.

Present Bishop—Most Rev. Thomas Joseph Power, M.A., consecrated in Rome, Trinity Sunday, 12th June, 1870, by His Eminence Cardinal Cullen.

Vicar-General—Very Rev. Archdeacon Forrystal.

**Churches and Clergy.**

St. John's Cathedral—Very Rev. Archdeacon Forrystal, Administrator;  
 Rev. J. Scott, Rev. W. Lalor, Rev. D. O'Brien.

St. Patrick's—Rev. John Ryan, and Rev. E. Crook.

St. Joseph's, Petty Harbor—Rev. R. Tierney.

Portugal Cove—Rev. J. Walsh.

Torbay—Rev. M. J. Clarke, P.P.

Pouch Cove—Rev. C. O'Neill.

Belleisle—Rev. F. McCullow.

Topsail and Kelligrews—Rev. M. P. Morris.

Witless Bay—Rev. N. Roach, P.P., and Rev. M. O'Driscoll.

Ferryland—Rev. Laurence Vereker, P.P.

- Renews—Rev. John Walsh, P.P.  
 Trepansey—Rev. William Horn, P.P.  
 St. Mary's—Rev. Richard O'Donnell, P.P., and Rev. Stephen P. O'Driscoll.  
 Salmonier—Rev. J. St. John.  
 Placentia and St. Brides—Rev. M. Clancey, P.P., and Rev. Gullo.  
 Little Placentia—Rev. R. Brennan, P.P.  
 St. Kyrans—Rev. William Doughty, P.P.  
 Burlin and Oderin—Rev. V. Heardon, P.P., and Rev. M. Ryan.  
 St. Lawrence and Lamaline—Rev. John Walsh.  
 Harbor Briton—Rev. J. Whelan, P.P.

### Convents.

Presentation Order, 10; Mercy Order, 4; Schools under care of Christian Brothers, 4; Schools under patronage of the Clergy, about 150. Female Orphanage—Belvidere. Male Orphanage—Villa Nova.

### Diocese of Harbor Grace.

Bishop—Most Rev. Dr. Ronald McDonald, consecrated at Pictou, N.S., August 21st, 1881.

Harbor Grace—The Lord Bishop, Rev. J. Roe, Rev. L. Hayden and Rev. T. M. Murphy.

Carbonear—Rev. T. E. Lynch.

Brigus—Rev. F. Walsh, V.G.

Holyrood—Rev. G. Battcock.

Harbor Main—Rev. P. Brown.

Conception Harbor—Very Rev. J. O'Donnell, and Rev. P. O'Donnell.

Northern Bay—Rev. M. Hanley.

Bay-de-Verde—Rev. J. Donnelly.

Bonavista—Rev. J. Carolan.

King's Cove—Revs. Wm. Veltch and W. Tarahan.

Fogo—Rev. R. M. Walker.

Little Bay Mincs—Rev. S. O'Flynn.

Fortune Harbor—Rev. R. Walsh.

French Shore—Rev. R. M. Sheehan.

LaConche—Rev. J. Lynch.

Labrador—Rev. D. F. McCarthy.

Convents—Three of the Presentation Order, and two of the Order of Mercy.

### Prefecture of St. George's, Newfoundland.

*(By a Decree of the 17th Sept. 1871, the Western portion of the Island of Newfoundland was erected into a Prefecture-Apostolic.)*

### Churches and Clergy.

CHURCH OF THE IMMACULATE CONCEPTION, SANDY POINT.

Bay St. George—Very Rev. M. F. Howley, D.D., P.A.

St. Ann's, Codroy Valley—Rev. D. McInnis.

St. Stephen's, Stevenville, Bay St. George—Rev. M. O'Rourke.

Holy Family, Bay of Islands—Rev. P. W. Brown.

St. Patrick's, Bonne Bay—Rev. W. J. Browne. 1

## METHODIST CHURCH, NEWFOUNDLAND.

Rev. G. J. BOND, B.A., President.

Rev. WM. SWANN, Secretary.

### St. John's District.

St. John's East—Revs. George Boyd, Joseph Parkins, G. P. Storey,  
Chaplain of Children's Home.

St. John's West—Revs. George J. Bond, B.A., John E. Manning, G.  
S. Milligan, L.I.D., Superintendent of Education, (by permission of Con-  
ference); James Dove, Sup'y.

Topsail—Revs. W. H. Adams, Thomas Fox, Sup'y.

Pouch Cove—Rev. John Reay.

Sound Island—Rev. John Humphries.

Brigus—Rev. Henry Lewis.

Cupids—Rev. George Palne.

Bay Roberts and Port-de Grave—Revs. Samuel Snowden, Albert Gale.

Flower's Cove—Agent.

St. Anthony—Rev. James Smith.

Red Bay—Rev. Mark Fenwick.

Hamilton Inlet—Rev. A. A. Holmes.

Rev. G. J. BOND, B.A., Chairman.

Rev. G. BOYD, Financial Secretary.

### Carbonear District.

Carbonear—Rev. John Goodison, Rev. J. W. Vickers, Rev. J. S.  
Peach, Supernumerary.

Harbor Grace—Rev. T. H. James.

Freshwater—Rev. Jabez Hill.

Black Head—Rev. John Pratt.

Western Bay—Rev. James Pincock.

Lower Island Cove—Rev. Wm. Kendall.

Old Perlican—Rev. Anthony Hill.

Hant's Harbor—Rev. E. Taylor.

Heart's Content—Rev. Solomon Matthews.

Green's Harbor—Rev. Henry Scott.

Random, North—Rev. James Wilson.

Random, South—Rev. A. Brittain.

Brittania Cove—Rev. Jabez Moores.

Rev. JOHN GOODISON, Chairman.

Rev. JAMES PINCOCK, Financial Secretary.

### Bonavista District.

Bonavista—Revs. George C. Fraser and J. E. Peters.

Catalina—Rev. J. B. Heal.

Trinity—Rev. James Lumsden.

Musgravetown—Rev. W. R. Tratt.

Glovertown—Rev. A. McAusland.

Greenspond—Rev. F. R. Duffill.

Wesleyville—Rev. W. T. D. Dunn.

Musgrave Harbor—Rev. Herbert Hooper.

Indian Islands and Seldom-Come-By—Rev. A. Skinner.

Fogo—Rev. George Bullen.

## NDLAND.

ns, G P. Storey,

E. Manning, G.  
mission of Con-

en, Albert Gale.

ers, Rev. J. S.

Herring Neck and Change Islands—Rev. William Rex.  
 Twillingate—Rev. R. W. Freeman and Wm. Harris.  
 Moreton's Harbor—Rev. Jesse Heyfield.  
 Exploits—Rev. James Nurse.  
 Little Bay Island—Rev. Henry C. Hatcher.  
 Little Bay—Rev. Henry Abraham.  
 Nipper's Harbor—Rev. Samuel Jennings.  
 White Bay—Rev. Akroyd Stoney:  
     Rev. JAMES NURSE, Chairman.  
     Rev. R. W. FREEMAN, Financial Secretary.

**Burin District.**

Burin—Revs. Thos. W. Atkinson and J. J. Wheatly.  
 Flat Island—Rev. John Pye.  
 St. Pierre—(One wanted.)  
 Fortune—Rev. Fred. G. Willey.  
 Grand Bank—Rev. William Swann.  
 Garnish, Fortune Bay—Rev. John Lewis.  
 Burgeo—Agent.  
 Petites—Rev. W. H. Browning.  
 Channel—Rev. Charles Lench.  
 St. George's Bay—Rev. H. J. Indoc.  
 Bonne Bay—Rev. J. C. Sidey.  
 French Shore—Agent.  
     Rev. WM. SWANN, Chairman.  
     Rev. FRED. GEO. WILLEY, Financial Secretary.  
 Students attending Sackville—Levi Curtis, John T. Newman, W. J. Bartlett and T. B. Darby.

**Presbyterian Church in Canada.**

## PRESBYTERY OF THE ISLAND OF NEWFOUNDLAND.

Rev. W. Graham, Moderator.  
 Mr. McKenzie, Catechist, Bay of Islands.  
 Vacant—Little Bay and Bett's Cove.  
 Elders—James Goodfellow, St. John's; John Jillard, Harbor Grace.  
 Student in College—G. J. A. Thompson.  
 Rev. W. Graham, St. Andrew's Church, St. John's; Rev. G. Thompson, Harbor Grace.

**Congregational Churches.**

Rev. T. Hodgkinson, Queen's Road Chapel, St. John's.  
 Rev. John Squires, Pools Cove, Fortune Bay.  
 Rev. J. F. Geddes, Twillingate.  
 Rev. ———, Smith's Sound, Trinity Bay.

**Reformed Church of England.**

Right Rev. B. B. USSHER, Bishop of Canada and Newfoundland.  
 Conception Bay (Brigus and Clarke's Beach)—Rev. W. Goodchild.  
 Trinity Bay, (Newharbor)—C. F. Hubbard.

### Geological Department.

Survey Office and Museum—Postoffice Building.  
Acting Geologist—James P. Howley.

### Commissioners of Wrecked Property.

Labrador, North of Chateau—Francis C. Berteau. Red Bay—Ellis C. Watson. Blanc Sablon to Chateau—James G. Joy. Cape John to New Bay—Samuel Baird. Twillingate—Thomas Peyton. Fogo, Little Fogo, Indian and Change Islands—William B. Fitzgerald. Cape Freels to Cape Farewell, including Penguin and Wadham Islands—Henry Robins. Salvage to Deadman's Point—John T. Oakley. Cape Bonavista to Salvage—Cape Bonavista to Horse Chops—John Miffien. Horse Chops to Tickle Point—Benj. Miller. Grate's Point to Tickle Point—Elias March. Broad Cove, Black Head Bay, to Grate's Point—John Lewis. Broad Cove Head to Kelligrews, exclusive—G. W. R. Hierlihy. Bay Bulls to LaManche—Pierce Mallowney. LaManche to Cape Race—William S. Carter. Cape Race to St. Peter's River, inclusive—Augustus Simms. St. Peter's River to Lance Point, inclusive—Jas. Harney. Lance Point to Rushoon, inclusive—James E. Croucher. Burin to Lawn Point—George Bishop. Lawn Point to Point May—Point May to Garnish—George Simms. Garnish to Cape LaHune—Philip Hubert. LaPoile Division, District of Burgeo and LaPoile—Burgeo Division, District of Burgeo and LaPoile—M. H. Genge. Channel—Charles Cossman. Cape Ray to Little Harbor—James McFatridge. Cape Gregory to Point Riche—Donald Browne. Point Riche to Quirpon—William P. Taylor.

### Chamber of Commerce.

President: Hon. A. F. Goodridge; Vice-Presidents, R. H. Prowse, and W. B. Grieve; Secretary: J. Goodfellow; T. R. Smith, E. J. Duder, P. G. Tessier, jr., Hon. A. F. Goodridge, J. Goodfellow, R. H. Prowse, Sir H. Thorburn, K.C.M.G., Hon. A. W. Harvey, Hon. C. Bowring, W. B. Grieve, G. A. Hutchings, Hon. J. S. Pitts, H. W. Robertson.

### Foreign Consulates.

Portugal—Thos. R. Smith, Consul General; Wm. Hayward, Vice-Consul, St. John's. Robert S. Munn, Vice-Consul, Harbor Grace. G. H. Cole, Vice-Consul, Trinity. J. T. Miffien, Catalina. J. Henry Clements, Vice-Consul, LaPoile. H. T. Holman, Vice-Consul; A. F. Hatch, consular-agent, Harbor Briton. Thomas C. Duder, Vice-Consul, Fogo. John W. Owen, Vice-Consul, Twillingate. Richard Goodridge, Vice-Consul, Renewes.

Spain—Don Antonio Singala, Vice-Consul, St. John's. Consular Agents—Harbor Grace, R. S. Munn; Fogo, Hay Findlater; Trinity, G. H. Cole; Rose Blanche, Philip Sorsoliel; Harbor Briton, Philip Hubert; Twillingate, W. Lethbridge; Burin, ————; Gaultois, Edward C. Gallop; Little Harbor, Joseph U. LeSclleur.

Brazil—A. O. Hayward, Vice-Consul. Consular Agents—W. H. Thompson, Conception Bay; Thomas Winter, Burin; Henry T. Holman, Harbor Briton.

Belgium—H. E. Hayward, Consul.

German Empire—Robert H. Prowse, Consul, St. John's. Port of Nain, Labrador, Mr. Bourquin.

France—C. Rebollier des Isles, Consul Hon., Vice-Consul for Newfoundland.

Italy—Consular-Agent, Henry J. Stabb.

United States of America—Thomas N. Molloy, Consul for Newfoundland. Vice-Consul, Leonard Donnelly. Consular Agent, Harbor Grace, P. Devereux.

Sweden and Norway—R. H. Prowse, Vice-Consul for Newfoundland.

John  
Staff  
M.D.  
Dr.

John  
Horn  
Goo  
Faw  
M.D.  
M.D.

McN

P. T.  
L. M.

Off  
Peyt  
Whit  
Jame  
and  
Perli  
Mac  
de-G  
Harb  
Mar  
—A  
Ode  
J. H  
Pass  
Ros  
Bay

Ale  
Ani

Ap  
Ap  
Ba  
Be  
Bis  
Bu

Ca  
Ca  
Ca



**BOARDS OF HEALTH.**

Health Officers—Henry Shea, M.D., and Thomas Howley, M.D., St. John's. Wm. Allan, M.D., and Thomas R. Bennett, Harbor Grace. F. Stafford, M.D., Twillingate. Hay Findlater, M.D., Fogo. Robert White, M.D., Trinity. Dr. A. Boyle, Carbonear. Dr. Fitzgerald, Fortune Bay. Dr. W. Fraser, Bay Roberts. Louis Joseph, M.D., Little Bay.

Board of Health and Health Wardens for the Town and District of St. John's—Judge Prowse, Chairman; Judge Conroy, Hon. James S. Pitts, Hon. J. McLoughlan, P. J. Scott, M.H.A., M. J. O'Mara, M.H.A., James Goodfellow, Joseph Outerbridge, W. P. Walsh, Alfred Harvey, M.D., Col. Fawcett, Robert Kent, Q.C., Henry Shea, M.D., and Thomas Howley, M.D., (Health Officers); Hon. Charles Crowdy, M.D., Frederick Bunting, M.D., John Syme, and R. R. W. Lilly, Secretary.

Board of Health, Harbor Grace—T. R. Bennett, Chairman; Israel L. McNeil, Wm. Allan, M.D., James L. Prendergast.

Board of Health, Carbonear—Hon. John Rorke, B. T. H. Gould, Wm. P. Taylor, Israel L. McNeil, Dr. Boyle, Michael Dwyer, F. J. McCarthy, L. Mackey.

Medical Officer to Board of Trade for Sick Seamen, Port of St. John's

**Inspectors of Weights and Measures.**

Little Bay Mine—J. B. Coady. Knight's Cove to Indian Arm—John Coffin. Ward's Harbor and vicinity—John Roberts. Twillingate—James Peyton. Fogo and adjacent Islands—J. G. Lucas. Greenspond—Fred'k. White. Gooseberry Island and adjacent Islands—C. Harris. Bonavista—James Mifflin. Catalina—John Mifflin. Trinity—J. Collis. Bonaventure and Smith's Sound—Wm. Field. Heart's Content—Chas. Rendall. Old Perican—Elias March. Western Bay—Edw. Butt. Carbonear—Laurence Mackey. Harbor Grace—John Barry. Bay Roberts—A. R. Hierlihy. Port-de-Grave and Bareneed—George Andrews. Brigus—Sergeant Grimes. Harbor Main—Edward O'Brien. St. John's—Thomas Brien. Ferryland—Marmaduke Clow. Placentia Bay, East Side—J. Sinnott. Little Placentia—Alex. Burke. Harbor Buffett and adjacent Islands—Chas. D. Chambers. Oderin—Constable Quirk. Burin—Acting Sergeant Smith. Fortune—H. J. Haddon. Grand Bank—Allan Hudson. Fortune Bay—Lemuel Roberts. Pass Island to Cape LaHune—Henry Camp. LaPoile—Frederick Cox. Rose Blanche—John Cunningham. Channel—George LeMoine. Bonne Bay—John McLean Muir.

**NEWFOUNDLAND TARIFF, 1888.**

**Table of Duties.**

Ale, porter, cider and perry, the gallon.....	\$0.20
Animals, namely:	
Calves, pigs and sheep, each.....	0.30
Horses, mares, &c., each.....	3.00
Apples, the barrel.....	0.40
Apples (dried), the pound.....	0.02
Bacon, hams, tongues, smoked beef and sausages, the cwt.....	2.50
Beef, pigs' heads, feet and hocks, salted and cured, the brl. of 200 lbs..	1.00
Biscuit and bread (not including sweet or fancy biscuits), the cwt....	0.20
Butter, oleomargarine, and other compounds representing butter, the cwt.....	2.00
Casks, empty, second-hand, 45 gallons and under, each.....	0.45
Casks, empty, second-hand, over 45 gallons, each.....	1.45
Cask staves, second-hand, manufactured, capable of making casks of 45 gallons and upwards, per 100.....	5.75

Cask staves, second-hand, manufactured, capable of making casks under 45 gallons, per 100.....	1.40
Cheese, the cwt.....	2.50
Chocolate and cocoa, the lb.....	0.06
Cigars, ten per cent., <i>ad valorem</i> , and the M.....	4.00
Coffee, green, the lb.....	0.05
Coffee, roasted or ground, the lb.....	0.07
Coals, imported or brought into the ports of St. John's, Harbor Grace and Carbonear, the ton.....	0.30
Confectionery, not including confectioners' ornaments, the cwt.....	5.50
Feathers, and feather beds the lb.....	0.07
Fish, namely: Codfish and haddock, save as hereinafter exempt, the qtl. of 112 lbs.....	1.50
Flour, the brl.....	0.30
Fruit, dried, (excepting dried apples) currants, raisins, &c., the lb.....	0.03
Indian meal, the bil.....	0.25
Jams and preserves, 20 per cent. <i>ad valorem</i> , and the lb.....	0.02
Lumber, 1one inch thick, and so in proportion for any greater thickness) the M.....	2.50
Lumber, grooved, tongued, or planed, (one inch thick, and so in proportion for any greater thickness) the M.....	4.00
Molasses, the gallon.....	0.07
Oats, the bushel.....	0.05
Oatmeal, the barrel of 200 lbs.....	0.30
Oil, kerosene, the gallon.....	0.06
Peas, the barrel.....	0.30
Pork, the barrel of 200 lbs.....	1.75
Salt, in bulk, the ton.....	0.20
Shingles and laths, the M.....	0.60
Spirits, namely: Brandy, and other spirits, not herein defined or enumerated, and not exceeding the strength of proof by Sykes' hydrometer, and so in proportion for any greater strength than the strength of proof, the gallon.....	2.40
All other Spirits of greater strength than forty-three per cent. over proof shall be deemed to be undefined spirits, and be subject to duty accordingly, the gallon.....	2.40
Rum, not exceeding the strength of proof by Sykes' hydrometer, and so in proportion for any greater strength than the strength of proof, the gallon.....	1.65
Gin, not exceeding the strength of proof by Sykes' hydrometer, and so in proportion for any greater strength than the strength of proof, the gallon.....	1.80
Whiskey, not exceeding the strength of proof by Sykes' hydrometer, and so in proportion for any greater strength than the strength of proof, the gallon.....	2.15
Cordials, shrub and other spirits, being sweetened or mixed so that the degree of strength cannot be ascertained, the gallon.....	1.15
Sugars, namely: Bastard, the cwt.....	3.50
Loaf and refined, the cwt.....	4.50
Unrefined, the cwt.....	3.00
Tea, twenty per cent., <i>ad valorem</i> , and the lb.....	0.06
Timber, including Lignum Vitæ, the ton.....	0.60
Tobacco, manufactured, including leaf tobacco, stripped or partly manufactured, five per cent., <i>ad valorem</i> , and the lb.....	0.20
Tobacco, leaf and stems, the lb.....	0.20
Tobacco, stems for snuff, the cwt.....	0.60
Vegetables, namely: cabbages, the 100.....	2.00
Potatoes, the bushel.....	0.05
Turnips, parsnips, carrots, beet, the bushel.....	0.10
All other, including onions (canned or preserved excepted), ten per cent. <i>ad valorem</i> .	
Vinegar, the gallon.....	0.15
Wines, namely: Champagne, the gallon.....	3.00
Claret, the gallon.....	0.40
Hock, Burgundy, and Light Rhenish Wines, the gallon.....	0.85
Malaga and Montilla, costing at port of shipment eighty cents a	

casks un-  
 ..... 1.40  
 ..... 2.50  
 ..... 0.06  
 ..... 4.00  
 ..... 0.05  
 ..... 0.07  
 door Grace  
 ..... 0.30  
 wt..... 5.50  
 ..... 0.07  
 empt, the  
 ..... 1.50  
 ..... 0.30  
 e lb..... 0.03  
 ..... 0.25  
 ..... 0.02  
 er thick-  
 ..... 2.50  
 o in pro-  
 ..... 4.00  
 ..... 0.07  
 ..... 0.05  
 ..... 0.30  
 ..... 0.06  
 ..... 0.30  
 ..... 1.75  
 ..... 0.20  
 ..... 0.60  
 or enum-  
 hydrom-  
 strength  
 ..... 2.40  
 er cent.,  
 e subject  
 ..... 2.40  
 rometer,  
 length of  
 ..... 1.65  
 rometer,  
 length of  
 ..... 1.80  
 hydrom-  
 strength  
 ..... 2.15  
 ixed so  
 ..... 1.15  
 ..... 3.50  
 ..... 4.50  
 ..... 3.00  
 ..... 0.06  
 ..... 0.60  
 partly  
 ..... 0.20  
 ..... 0.20  
 ..... 0.60  
 ..... 2.00  
 ..... 0.05  
 ..... 0.10  
 d), ten  
 ..... 0.15  
 ..... 3.00  
 ..... 0.40  
 ..... 0.85  
 cents a

gallon, and any other above that price, twelve and a half per cent, *ad valorem*, and the gallon..... 1.00  
 Malaga and Montilla, costing at port of shipment, under Eighty cents a gallon, the gallon..... 0.35  
 Port and Madeira, the gallon..... 1.65  
 Sherry and Manzanilla, twelve and a half per cent, *ad valorem*, and the gallon..... 1.00  
 Spanish, Red, Denia, Sicilian, Figueira, Red Lisbon, Cape and Lisbon Common, the gallon..... 0.35  
 All other Wines, Twelve and a half per cent. *ad valorem*, and the gallon..... 1.10

**Ad Valorem Duties.**

Fresh meat, poultry, eggs, oxen, cows, and bulls, tallow, grease, and palm oil, Seven and a half per cent.  
 Anchors and chain cables, copper and composition metal for ships, including bars, bolts, sheathing and nails, of the same materials, Ten per cent.  
 Bread-bag brin, or bagging, Ten per cent.  
 Canvas, sail-cloth and tarpauline canvas, for ships' use, Ten per cent.  
 Cordage, namely: rope and hemp, coir and manilla cables, Ten per cent.  
 Corks and corkwood, Ten per cent.  
 Fishing tackle, (except fishing tackle for anglers), Ten per cent.  
 Hoop iron, Ten per cent.  
 Iron of all kinds, in bars, bolts, sheets, plates and pieces, save as herein-after exempt), Ten per cent.  
 Machinery, and parts of machinery including propellers, Ten per cent.  
 Nails (wrought), Ten per cent.  
 Oakum, pitch, tar, resin, and raw turpentine, Ten per cent.  
 Oranges, lemons, grapes, nuts, limes, and olives, Ten per cent.  
 Sheet tin, block tin and solder, Ten per cent.  
 Worsted and woollen yarn of all kinds, Ten per cent.  
 Bran, barley, malt, indian corn and rice, Twelve and one-half per cent.  
 Mast pieces and spars, not manufactured, Twelve and one-half per cent.  
 Medicines, Twelve and one-half per cent.  
 Staves (undressed), Twelve and one-half per cent.  
 Dories and dory oars, hay, leather, nails (cut), Fifteen per cent.  
 Oleone oil, beef oil, neutral, lard stock, cotton seed oil, oil of sesame, and other oils used in the manufacture of oleomargarine or artificial butter, Twenty per cent.  
 Cabinet wares, candles, carriages, wagons, sleighs and harness; casks in which dry goods are imported, when fit to hold liquid; manufactures of wood, except musical instruments; staves, manufactured and dressed; stockings, shirts and drawers, made by hand; ready-made clothing, namely: coats, jackets, trousers, waistcoats, southwesters, mantles, dresses, cloaks and saccues, Twenty-five per cent.  
 Goods, wares and merchandize, not otherwise enumerated, described or charged with duty, and not otherwise exempt, Twenty per cent.

**Table of Exemptions.**

The following Articles imported into this Colony and its Dependencies shall be exempt from the payment of Duties:—  
 Agricultural implements and machinery imported by agricultural societies for the promotion of agriculture.  
 Arms, clothing and provisions for Her Majesty's land and sea forces.  
 Articles imported for religious purposes, not intended for sale.  
 Articles of every description imported for the use of the Governor.  
 Articles for official use of foreign consuls.  
 Bait, bark for tanning leather, boiler and ship plates.  
 Coals, when not imported into the ports of St. John's, Harbor Grace or Carbonear.  
 Coin and bullion; cotton yarn, cotton (raw), coke.  
 Corn for the manufacture of brooms; crushing mills for mining purposes.  
 Donations of clothing, specially imported for gratuitous distribution by any charitable society; dye stuffs.  
 Oysters and clams in shell.

- Fish of British catch and cure, and oil the produce of such fish.
- Fruit, not being canned, bottled or preserved, and not otherwise enumerated.
- Gas engines, when protected by patent.
- Hemp, hemp yarn, coir yarn, sisal, manilla, flax and tow.
- Hides, or pieces of hides, not tanned, curried or dressed.
- Household furniture and working tools, and implements used and in the use of persons arriving in this Colony.
- Junk, old iron, old copper, and old composition metal; manure of all kinds.
- Materials for sheathing the bottoms of vessels, such as zinc, copper, and composition metal, together with nails and paper, or felt, which may be used for or under such sheathing, when used for sheathing the entire bottom of the vessel in which the same is imported.
- Music, written or printed.
- Ores, and parts of ores, used in the manufacture of copper paint.
- Passengers' baggage.
- Pig iron, nail strips, whether iron, zinc or brass, to be used in the manufacture of cut nails in this colony.
- Plants, trees and shrubs; ploughs, harrows, reaping, raking, ploughing, potato, and seed sowing machines, to be used in this colony.
- Printing paper, printing presses, printing types, and all other printing requisites, printed books, pamphlets, newspapers, maps and charts.
- Refuse rice.
- Sand.
- Scientific instruments and apparatus, including globes, when imported for the use of colleges, and scientific or literary societies.
- Seed for agricultural purposes; specimens illustrative of natural history.
- Steam engines, boilers, propellers, water-wheels and saws, when used in the original construction of steam boats built in this colony, and of mills and factories.
- Sulphuric acid, when used for the manufacture of manures.
- Twines, to be used in manufacturing nets and netting, in this colony.
- Unmanufactured wool.
- Wheat.
- Works of art, namely: Engravings, paintings, statuary, not intended for sale.

**Local Distillation.**

The following duties shall be raised, levied, and collected on the following articles distilled or brewed in this colony, namely:

Brandy, not exceeding the strength of proof by Sykes' hydrometer, and so in proportion for any greater strength than the strength of proof, the gallon.....	\$1.75
Whiskey, not exceeding the strength of proof by Sykes' hydrometer, and so in proportion for any greater strength than the strength of proof, the gallon.....	1.60
Gin, not exceeding the strength of proof by Sykes' hydrometer, and so in proportion for any greater strength than the strength of proof, the gallon.....	1.45
Rum, not exceeding the strength of proof by Sykes' hydrometer, and so in proportion for any greater strength than the strength of proof, the gallon.....	1.20
Ale, porter, Bavarian beer, botanic beer, and all other malt and dextrinous liquors, the gallon.....	0.05

**BOARD OF EXAMINERS,**

FOR GRANTING CERTIFICATES TO MASTERS AND MATES.

Staff-Commander Robinson, R.N., Examiner-in-Chief. Assistant examiner: Edward English, late master in the Mercantile Marine. F. J. Doyle, preparer of candidates, St. John's.

## HARBOR MASTER AND HARBOR DUES.

Harbor Master: Staff-Commander Robinson, R.N.

*Harbor Dues.*—The following amounts, as harbor dues, shall be paid by vessels arriving at the port of St. John's at the time of their being entered at the Custom House, except ships of war and vessels engaged in the coasting trade and fishing, viz:

Every vessel of sixty tons and upwards, and not more than one hundred tons, \$2.

Every vessel of more than one hundred tons, and not more than two hundred tons, \$3.

Every vessel of more than two hundred tons, and not more than three hundred tons, \$4.

Every vessel of more than three hundred tons, and not more than four hundred tons, \$5.

Every vessel of more than four hundred tons, \$6.

Provided: That no vessel shall be compelled to pay harbor dues more than once in every half year, viz: Once between the first day of January and thirtieth day of June, and once between the thirtieth day of June and first day of January.

## EXAMINATIONS OF MASTERS & MATES.

### QUALIFICATIONS FOR CERTIFICATES OF COMPETENCY FOR A FOREIGN-GOING SHIP.

**EXAMINATION IN COLORS.**—All candidates for certificates of competency must pass the examination in colors.

**AN ONLY OR FIRST MATE.**—An only mate must be nineteen years of age, and must have served five years at sea.

A first mate must be nineteen years of age, and must have served five years at sea, of which one year must have been as second or only mate. He must also prove that he has served at least one year in a square-rigged sailing vessel.

**IN NAVIGATION, &c.**—He must write a legible hand, and will be required to give, in writing, definitions of various astronomical and other terms used in navigation. He must have a competent knowledge of the first five rules of arithmetic, and the use of logarithms. He must be able to work a day's work complete, correcting the courses for deviation, leeway and variation. He will be required to find the latitude by meridian, altitude of the sun, and the difference of longitude from a given departure by parallel sailing; also to find the course and distance from one position to another by Mercator's method. He will be required to find the time of high water at a given port, to observe and calculate the amplitude of the sun, and to find the error of the ship's compass therefrom, and also the deviation, the variation being given. He must be able to find the daily rate of the chronometer from error observed, and to find the longitude from altitude of the sun by the usual methods. He must understand the use of the sextant with its adjustment, and be able to observe with it, find the index error by the horizon, and read off and on the arc. He must also pass a satisfactory examination in the International code of signals.

In addition to the qualifications of second mate, above stated, he must be able to find the true bearing of the sun, and error of the ship's compass from an observed azimuth of the sun, both from an altitude and also from the "Time Azimuth Tables," and with the variation given compute the deviation; to find the latitude from a single altitude of the sun off the meridian, and to be able to use and adjust the sextant, and to find the index error by the sun; and also to ascertain the true bearing of the sun, and the ship's position by Sumner's method by projection. He must also be conversant with the use of Mercator's chart, and be able to find on either a "true" or "magnetic" chart the course to steer, and the distance from one

given position to another, and find the ship's position on the chart from cross-bearings of two objects; from two bearings of the same object; the course and distance between the bearings being given; and also the distance of ship from the object at the time of taking the second bearing. He must also understand how to keep a ship's log-book, and answer certain questions relating to cyclones or revolving storms.

**IN SEAMANSHIP, &c.**—He must give satisfactory answers as to the standing and running rigging of ships; as to bending, unbending, setting, reefing, taking in, and furling sail; as to sending masts and yards up and down, &c., &c.; as to the management of a ship when under canvas, and as to dunnaging and stowing cargo, &c. He must have a thorough knowledge of the rule of the road as regards both steamers and sailing vessels, their regulation lights, and fog and sound signals; and to be able to describe the signals of distress, and the signals to be made by ships wanting a pilot, and the liabilities and penalties incurred by the misuse of these signals. He must be able to mark and use the lead and log line. He must also understand the use and management of the rocket apparatus in the event of his vessel being stranded, and other questions of a like nature appertaining to the duties of the second mate of a ship.

In addition to the above qualifications, a more extensive knowledge of seamanship will be required as to shifting large spars, rigging shears, taking lower masts in and out, how to moor and unmoor a ship, and to keep a clear anchor, to carry out an anchor, how to manage a ship in stormy weather, how to cast a ship on a lee shore, how to secure masts in the event of an accident to the bowsprit, and how to rig purchases for getting heavy weights, anchors, machinery, &c., in and out. He must give satisfactory answers to the ventilation of holds and the stowage of explosives. He must also know how to rig a sea anchor, and what means to apply to keep a vessel disabled or unmanageable out of the trough of the sea and lessen her lee drift; how to get the cast of deep sea lead in heavy weather; and answer any question appertaining to the duties of an only or first mate which the examiner may think necessary to put to him.

In addition to the above, he will be required to describe the effect of the screw race on the rudder, and the effect produced on the direction of the head of the ship by going (ahead) (astern with a (right) (left) handed screw when the rudder is (ported) or (starboarded). How to turn a steamship short round. He must also understand the use and action of the sluices, and of the water ballast tanks, and the engine-room telegraph, and questions of a like nature.

A master must be 21 years of age and have been 6 years at sea, of which one year must have been as first or only mate in a foreign going ship and one year as second or only mate. He must also prove that he has served at least one year in a square rigged sailing vessel in the capacity of either apprentice, seaman, mate or master.

**IN NAVIGATION.**—In addition to the qualifications required for a second, only and first mate, he must be able to compute the latitude from the meridian altitude of a star, to find the magnetic bearing from equi-distant compass bearings of any fixed object when at sea, and compute the deviation therefrom. He must construct a deviation curve upon a "Napier's" diagram, which will be furnished by the examiner, and understand the practical application of the same, and give written answers to certain practical questions on the effects of the ship's iron upon the compasses, the method of determining the deviation, and compensating the same by magnets and soft iron. He will be required to find the course to steer by compass in order to counteract the effect of a given current, and find the distance the ship will make good towards a given point in a certain time, and to work out practically the correction to apply to soundings, taken at a given time and place to compare with the depth marked on the chart. He will also be required to answer certain questions relating to cyclones or revolving storms.

**IN SEAMANSHIP.**—In addition to the qualifications required of an only or first mate, he must be able to construct jury-rudders for both wooden and iron vessels and also rafts. He will be examined as to his resources for the preservation of the ship's crew in the event of wreck; as to the management of ships in heavy weather, and, as to rescuing the crew of a disabled ship;

as to  
or dis  
keel o  
in dry  
age to  
is req  
his cr  
a kno  
scurvy  
and r  
knowl  
to the  
must  
consti

H  
ledge  
steam  
vessel  
jury-r  
nature  
A  
only,"  
prove  
vessel,

F  
de nove  
If  
a lapse  
If  
a lapse

If  
he has  
lower g  
No

An  
other r  
examin  
period

Sig  
As  
DESCR

Bal  
the nun  
On  
Tw  
House.  
Th  
For  
of Blo  
Fiv  
diately  
Six  
diately

the chart from  
the object; the  
also the dis-  
bearing. He  
answer certain

ers as to the  
ading, setting,  
yards up and  
canvas, and as  
gh knowledge  
vessels, their  
o describe the  
ing a plot, and  
signals. He  
st also under-  
event of his  
ppertaining to

knowledge of  
shears, taking  
and to keep a  
ship in stormy  
its in the event  
getting heavy  
ve satisfactory  
xplosives. He  
apply to keep  
sea and lessen  
weather; and  
or first mate

be the effect of  
the direction of  
(left) handed  
to turn a steam-  
l action of the  
telegraph, and

at sea, of which  
going ship and  
he has served  
capacity of either

required for a  
e latitude from  
m equi-distant  
oute the devia-  
a "Napier's"  
stand the prac-  
ertain practical  
es, the method  
y magnets and  
y compass in  
e distance the  
e, and to work  
t a given time  
He will also be  
olving storms.

red of an only  
h wooden and  
ources for the  
e management  
disabled ship;

as to steps to be taken when a ship is on her beam ends or in any danger or difficulty, or if disabled or unmanageable and on a lee shore, heaving a keel out, &c. He must explain the mode of procedure when placing ship in dry dock, directing repairs, and if putting into port in distress with damage to cargo and ship. He must possess a sufficient knowledge of what he is required to do by law, as to entry and discharge, and the management of his crew, and as to penalties, and entries to be made in the official log, and a knowledge of the measures for preventing and checking the outbreak of scurvy on board ship, and the law as to load line marks, and the entries and reports to be made respecting them. He will be questioned as to his knowledge of invoices, charter party, bills of lading, Lloyd's agent, and as to the nature of bottomry, also bills of exchange, surveys, averages, &c., and must answer any other questions of a like nature which the Examiner may consider necessary to touch upon.

He will also be required to give satisfactory answers as to his knowledge of the management of steam ships in heavy weather. How to utilize steam appliances in the event of fire, and the best arrangements for towing vessels under various circumstances; as to the methods of constructing jury-rudders suitable for a screw steamship, and other questions of a like nature appertaining to the management of a steamship.

A candidate possessing a certificate "for fore-and-aft rigged vessels only," and desiring to obtain an ordinary certificate of the same grade, must prove that he has served at sea at least one year in a square-rigged sailing vessel, and will be re-examined both in navigation and seamanship.

**FAILURE.**—In all cases of failure the candidate must be examined *de novo*.

If a candidate fails in seamanship he will not be re-examined until after a lapse of six months.

If he fails three times in navigation he will not be re-examined until after a lapse of three months from the date of the last failure.

If a candidate has failed in his examination, but the subjects in which he has failed are not included in the subjects required for a certificate of a lower grade, he may, if he desires it, receive a certificate of such lower grade.

No part, however, of the fee he has paid will be returned to him.

Any candidate who may be guilty of insolence to the examiner, or of other misconduct, will render himself liable to the postponement of his examination, or if he has passed, to the detention of his certificate for such period as the Governor in Council may think fit to direct.

## BLOCK HOUSE, SIGNAL HILL.

Signalman: Francis Scott.

Assistant Signalman: Michael Cantwell.

### DESCRIPTION OF SIGNALS IN USE AT THE BLOCK HOUSE, SIGNAL HILL, ST. JOHN'S NEWFOUNDLAND.

Balls and Flags, hoisted in different positions on the Yard Arm, show the numbers of sail that are signalled either North or South, viz:

One Sail in sight—Ball close up to yard.

Two Sail in Sight—Ball midway between yard and parapet of Block House.

Three Sail in sight—Yellow Pennant close up to yard.

Four Sail in sight—Yellow Pennant midway between yard and parapet of Block House.

Five Sail in sight—Same as four, with addition of a Ball placed immediately above Pennant.

Six Sail in sight—Same as three, with addition of a Ball placed immediately beneath Pennant.

Seven Sail in sight—Same as four, with addition of a Ball placed immediately beneath Pennant.

Eight Sail in sight—Yellow Pennant at yard arm; Ball midway between yard and parapet of Block House.

Nine Sail in sight—Ball at yard arm; Yellow Pennant midway between yard and parapet of Block House.

Ten Sail in sight—Both Yellow Pennant and Ball close up to yard, the Ball above pennant.

A Blue Pennant at the Mast-head denotes a Barque.

A Blue-White-Red Pennant at the Mast-head denotes a Barquentine.

A Red Pennant at the Mast-head denotes a Brig.

A White-Red Pennant at the Mast-head denotes a Brigantine.

A White-Blue Pennant at the Mast-head denotes a Topsail Schooner.

A White Pennant at the Mast-head denotes a Schooner.

A St. George's Cross at the Mast-head of the Middle pole, denotes a Steamer in sight from the Block House; but when it is hoisted on the South pole, it denotes that the Steamer is South of Cape Spear.

When any National flag is hoisted above the St. George's Cross, it denotes that a Man-of-War Steamer, belonging to such Nation as indicated by flag, is approaching the harbor.

A Blue Penant and Blue Burgee, when hoisted together, shows that a Sail has passed the Narrows, going either North or South.

When a Merchant's House flag is hoisted on the South Pole, it denotes that a Vessel belonging to said Merchant is South of Cape Spear; and when hoisted on the North Pole, it shows that said Vessel is in sight of the Block House.

When a Square White flag with a Red Ball in the centre is hoisted, either on the South or Centre Pole, denotes that a Steam-tug is required.

The International Code of Signals are also in use at the Block House, and the recognized House Signals of the different Merchants.

## APPENDIX.

The following appointments have been made since the foregoing sheets went to press :

Donald Morrison, Esq., to be member of the House of Assembly, for the District of Bonavista.

A. J. Harvey, M.D., to be District Surgeon for St. John's East, in place W. C. Simms, deceased.

G. S. McKay, St. John's, to be Deputy Surveyor of Crown Lands.

Garrett Jackman, Renewes, to be Surveyor under Agricultural Act 1888.

### Road Boards.

J. T. Croucher, to be member of the Road Board for Fogo.

Moses Moore, to be member of the Road Board for Heart's Content, in place of Joseph Hopkins.

Abraham Turner, John Moss, Wm. Turner, Wm. Hayward, Wm. King, John Brown, to be a Board of Road Commissioners for Happy Adventure, Bonavista Bay.

John Cheever, Andrew Keough, Andrew Tracy, Thomas Keough, Martin Furlong, to be a Board of Road Commissioners for Plate Cove, Bonavista Bay.

Wm. Walker, Thos. Mullooney, Mark Walker, John Kelly, Daniel Dooley, to be a Board of Road Commissioners for Sweet Bay, Bonavista Bay.

John Welsh, to be a member of the Road Board for Cottell's Island.

Noah Miller, to be a member of the Road Board for Bonaventure, Trinity Bay.

George Taverner, to be a member of the Road Board for Trinity (town) West, in place of Geo. Fleet.



 **Excelsior** 

**WOOD :-: FACTORY,**

Water Street, East, St. John's, Newfoundland.

**Herder & Hallaren,**

Carpenters, Contractors and Undertakers.

Constantly on hand and made to order:

**Doors, : Sashes, : Mouldings, : Newels,**

Hand-rails, Ballustrades and all other building requisites.

Prime Seasoned Lumber of all kinds

 on hand and for sale cheap.

Also manufacturers and builders of the celebrated

**"EXCELSIOR" DORY,**

M. MONROE, AGENT.


 **Victoria** 

**ENGINE AND BOILER WORKS,**

Retail Store: 7 Water St., West.

Constantly on hand:

Windlasses, Winches, Hawser Pipes, Chocks, Sheaves,  
Steering Gear (common and patent).

All kinds of Ships' Iron Work made to order; Iron Pipe and  
Pipe Fittings, Engineers' Stores, Boiling and Bath  
Pans, Presses, Dies, and all Machines  
 for Lobster Canning constantly on hand.

**JAS. ANGEL & Co.**

# John Skinner,

[Established 1874,]

DEALER IN ITALIAN AND AMERICAN

## MARBLE and SOAPSTONE

Monuments, Headstones, Curbing, &c.,

Executed in Original Designs—English and American.

Designs and estimates sent to any address on application.

Terra Nova Marble Works, opp. Star of the Sea Hall,  
325 Duckworth Street, St. John's, Newfoundland.

NOTE.—Best Stock, Artistic and Substantial Work guaranteed.

---

# HEARN & CO.,

General Importers and Wholesale Dealers in

## Spirits AND Provisions

Manufacturers of

**FINEST QUALITY BUTTERINE,**

Hunter's Cove,      St. John's, Newfoundland.

---

## MORTIMER G. LASH

(Of the late firm of Messrs. J. & G. Lash)

**B**EGS to return his sincere thanks to his city and out-  
port customers for past favors, and takes this opportunity of  
reminding them that he has constantly on hand at the old stand  
(303 Water Street) a choice stock of

**Wines, Champagnes, Tobaccos, Cigars,  
and Confectionery.**

Pastry and Cakes of all descriptions, Wedding Cakes a specialty.

**Fruits of every description in season, and a great**  
variety of other luxuries too numerous to mention. Telephonic communi-  
cation with all parts of the city and direct with H. Blatch's Livery Stable.

The advertiser hopes by strict attention to business and keeping all ar-  
ticles of the very best quality, to merit a share of public patronage.

er,

NE

&c.,

cation.

dland.  
ed.

---

.,

NS

E,

and.

---

H

out-  
ly of  
stand

rs,

eat  
uni-  
ble.  
ar-

