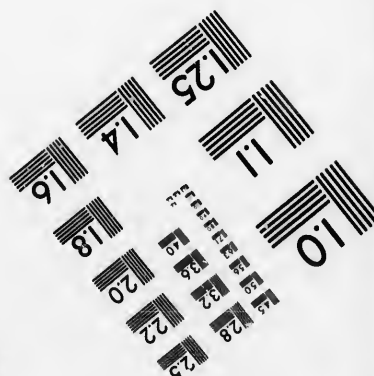




**IMAGE EVALUATION
TEST TARGET (MT-3)**



**Photographic
Sciences
Corporation**

23 WEST MAIN STREET
WEBSTER, N.Y. 14580
(716) 872-4503

25
28
32
36
22
20
18

**CIHM/ICMH
Microfiche
Series.**

**CIHM/ICMH
Collection de
microfiches.**



Canadian Institute for Historical Microreproductions / Institut canadien de microreproductions historiques

10

© 1987

Technical and Bibliographic Notes/Notes techniques et bibliographiques

The Institute has attempted to obtain the best original copy available for filming. Features of this copy which may be bibliographically unique, which may alter any of the images in the reproduction, or which may significantly change the usual method of filming, are checked below.

L'Institut a microfilmé le meilleur exemplaire qu'il lui a été possible de se procurer. Les détails de cet exemplaire qui sont peut-être uniques du point de vue bibliographique, qui peuvent modifier une image reproduite, ou qui peuvent exiger une modification dans la méthode normale de filmage sont indiqués ci-dessous.

- Coloured covers/
Couverture de couleur
- Covers damaged/
Couverture endommagée
- Covers restored and/or laminated/
Couverture restaurée et/ou pelliculée
- Cover title missing/
Le titre de couverture manque
- Coloured maps/
Cartes géographiques en couleur
- Coloured ink (i.e. other than blue or black)/
Encre de couleur (i.e. autre que bleue ou noire)
- Coloured plates and/or illustrations/
Planches et/ou illustrations en couleur
- Bound with other material/
Relié avec d'autres documents
- Tight binding may cause shadows or distortion
along interior margin/
La reliure serrée peut causer de l'ombre ou de la
distortion le long de la marge intérieure
- Blank leaves added during restoration may
appear within the text. Whenever possible, these
have been omitted from filming/
Il se peut que certaines pages blanches ajoutées
lors d'une restauration apparaissent dans le texte,
mais, lorsque cela était possible, ces pages n'ont
pas été filmées.
- Additional comments:/
Commentaires supplémentaires:
- Coloured pages/
Pages de couleur
- Pages damaged/
Pages endommagées
- Pages restored and/or laminated/
Pages restaurées et/ou pelliculées
- Pages discoloured, stained or foxed/
Pages décolorées, tachetées ou piquées
- Pages detached/
Pages détachées
- Showthrough/
Transparence
- Quality of print varies/
Qualité inégale de l'impression
- Includes supplementary material/
Comprend du matériel supplémentaire
- Only edition available/
Seule édition disponible
- Pages wholly or partially obscured by errata
slips, tissues, etc., have been refilmed to
ensure the best possible image/
Les pages totalement ou partiellement
obscurcies par un feuillet d'errata, une pelure,
etc., ont été filmées à nouveau de façon à
obtenir la meilleure image possible.

This item is filmed at the reduction ratio checked below/
Ce document est filmé au taux de réduction indiqué ci-dessous.

10X	12X	14X	16X	18X	20X	22X	24X	26X	28X	30X	32X
				✓							

The copy filmed here has been reproduced thanks to the generosity of:


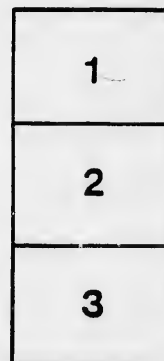
Archives of Ontario
Toronto

The images appearing here are the best quality possible considering the condition and legibility of the original copy and in keeping with the filming contract specifications.

Original copies in printed paper covers are filmed beginning with the front cover and ending on the last page with a printed or illustrated impression, or the back cover when appropriate. All other original copies are filmed beginning on the first page with a printed or illustrated impression, and ending on the last page with a printed or illustrated impression.

The last recorded frame on each microfiche shall contain the symbol \rightarrow (meaning "CONTINUED"), or the symbol ∇ (meaning "END"), whichever applies.

Maps, plates, charts, etc., may be filmed at different reduction ratios. Those too large to be entirely included in one exposure are filmed beginning in the upper left hand corner, left to right and top to bottom, as many frames as required. The following diagrams illustrate the method:



L'exemplaire filmé fut reproduit grâce à la générosité de:

Archives of Ontario
Toronto

Les images suivantes ont été reproduites avec le plus grand soin, compte tenu de la condition et de la netteté de l'exemplaire filmé, et en conformité avec les conditions du contrat de filmage.

Les exemplaires originaux dont la couverture en papier est imprimée sont filmés en commençant par le premier plat et en terminant soit par la dernière page qui comporte une empreinte d'impression ou d'illustration, soit par le second plat, selon le cas. Tous les autres exemplaires originaux sont filmés en commençant par la première page qui comporte une empreinte d'impression ou d'illustration et en terminant par la dernière page qui comporte une telle empreinte.

Un des symboles suivants apparaîtra sur la dernière image de chaque microfiche, selon le cas: le symbole \rightarrow signifie "A SUIVRE", le symbole ∇ signifie "FIN".

Les cartes, planches, tableaux, etc., peuvent être filmés à des taux de réduction différents. Lorsque le document est trop grand pour être reproduit en un seul cliché, il est filmé à partir de l'angle supérieur gauche, de gauche à droite, et de haut en bas, en prenant le nombre d'images nécessaire. Les diagrammes suivants illustrent la méthode.



VOTERS' LIST, 1883.



MUNICIPALITY OF THE

Township of Stephenson

The Sheriff shall immediately upon the receipt of his copies cause one of them to be posted up in a conspicuous place in the Court House; the Clerk of the Peace, upon the receipt of his copies, shall cause one of them to be posted in a conspicuous place in his office; every Public or Separate School Head Master or Mistress shall in like manner post up one of his or her copies on the door of the School House; and every Postmaster shall post up one of his copies in his Post Office.—Rev. Stat. chap. 9, sec. 6.

BRACEBRIDGE:

FREE GRANT GAZETTE PRINT.



Tov

1. Utters
2. Port S
3. Allans

POLL
of the To
and Conc

PART
and R

No. ON ROLL.	
208	Ada
102	Ad
103	Ad
218	Alli
134	Art
19	Bai

Mun
Soc



VOTERS' LIST, 1883.

MUNICIPALITY OF THE

Township of Stephenson.

SCHEDULE OF POST OFFICES :

- | | | |
|----------------|-------------|----------------|
| 1. Utterson | 4. Lancelot | 7. Falkenburg |
| 2. Port Sydney | 5. Beatrice | 8. Huntsville |
| 3. Allansville | 6. Raymond | 9. Bracebridge |

POLLING SUB-DIVISION No. I.—Comprising the south part of the Township, from the 1st to 9th concessions, both inclusive, and Concession B.

PART I.—Persons entitled to vote at BOTH Municipal Elections and Elections to the Legislative Assembly.

No. ON ROLL.	NAME.	LOT.	CON. ON STREET.	—	P. O.
208	Adams, Hiram	13	4	Owner	1
102	Addison, William	21 22 20	6 7	Owner	2
103	Addison, John	21 22 20	6 7	Far's Son	2
218	Allison, John	5. 3 4	B 2	Owner	5
134	Arthur, William	21 22	9	Owner	1
19	Bailey, Nelson	5 N pt 6	6	Owner	1

No. ON ROLL.	NAME.	LOT.	CON. OR STREET.	—	P. O.
207	Bain, Daniel	17	6	Owner	1
16	Beach, James	3	6	Owner	1
117	Boyd, John	16	3	Owner	1
104	Brown, Robert	19 22 24 20 21 22	7 4 8	Owner	2
105	Brown, James	19 22 24 20 21 22	7 4 8	Far's Son	2
106	Brown, Hugh R.	19 22 24 20 21 22	7 4 8	Far's Son	2
107	Brown, William	19 22 24 20 21 22	7 4 8	Far's Son	2
54	Brown, Robert D.	20	5	Owner	2
72	Brymer, A. L. F.	pt 25	5	Tenant	2
65	Butcher, George C.	32 33	7	Owner	2
1	Carter, Robert	6	B	Owner	5
115	Chalmers, Wm. sr.	14 15 15 16	3 2	Owner	1
116	Chalmers, Wm. jr.	14 15 15 16	3 2	Far's Son	1
27	Champion, David	1	9	Owner	6
66	Clark, William	25 V. lots 12, 1	8 9 Brunel R. P Sydney	Owner	2
67	Clark, Richard	28 24 24	9 8	Owner Tenant	

P. O.	No. ON ROLL.	NAME.	LOT.	CON. OR STREET.	---	P. O.
1						
1						
1	39	Collins, George	pt 15	6	Owner	1
2	15	Cook, John	10 3 4 3	B 4 5	Owner	5
2	7	Cook, John	12 11	6 7	Owner	1
2	214	Coutts, James	3	B	Owner	5
2	43	Crickard, William	6 7	1	Owner	7
2	108	Cummins, John	pt 19 20 18	6 7	Tenant	1
2	125	Duke, Charles T.	17 14	9 8 9	Owner	1
2	83	Esson, William	24 29 29	3 2	Owner	2
5	50	Falkner, John	18	2	Owner	
1	55	Farr, John C.	21 22		Owner	
1	57	Fawcett, Isaac	17 23 23 V L 2 3 35 43 36 37 58 46	4 5 P Sydney West side Bridge R. P Sydney	Owner	2
6	137	Fearon, Joseph	26 27	9	Owner	3
2	138	Fearon, Joseph R.	26 27	9	Far's Son	3
	42	Finch, Jacob	9 9	1 2	Owner Tenant	7

No. ON ROLL.	NAME.	LOT.	CON. OR STREET.	—	P. O.
25	Foster, John S.	1	8	Owner	6
76	Gardner, James	32 33	5	Owner	2
69	Geal, Charles J.	90 31 32 V. L. 38 40 47 48	3 Brunel R P.Sydney	Owner	2
110	Hanes, Jeremiah	14	6	Owner	1
38	Hanes, Erastus	pt 15	6	Owner	1
123	Hill, Elijah	6 8 5	3 2	Owner	5
88	Hughes, James	25 21	3 4	Owner	2
93	Hughes, George	28	2	Tenant	2
94	Hughes, David	28	2	Owner	2
114	Hunter, James	21 14	3 2	Owner Tenant	2
70	Jarvis, William	30 33 V L 38 46 pt. 25	4 Brunel R Fairy St. P.Sydney	Owner Tenant	2
79	Jenner, James	27 28 29 30	6	Owner	2
129	Johnson, Henry	20 See P S	9 10 D No 2	Owner	3
97	Kay, James	22 23 26	2 3	Owner	2
97	Kay, Alfred,	22 23 26	2 3	Far's Son	2
100	Keller, John	29	1	Tenant	2

No.
ON
ROLL.

12

14

77

109

60

61

82

112

73

44

37

87

140

99

120

10

78

121

	P. O.	No. ON ROLL.	NAME.	LOT.	CON. OR STREET.	---	P. O.
er	6	12	Kirbyson, George	7	B	Owner	5
er	2	14	Kirby George	8	B	Owner	5
er	2	77	Kneeshaw, William	30 31	5	Owner	2
		109	Knowles, Thos. S.	12 13	7	Owner	1
er	1	60	Ladell, Henry G.	23	6 7 8	Owner	2
er	1	61	Ladell, Herbert G.	23	6 7 8	Far's Son	
er	5	82	Leaver, John J.	26 27	4	Owner	
er,	2	112	Long, Charles, B.	11 13		Owner	1
unt	2						
er	2	73	Mainhood, Wm.	32 33	6	Owner	2
er	2	44	McCamus, James	13 16 18	1	Owner	7
er	2	37	McCaffery, Duncan	11 12 14 pt 15	1 6	Tenant Owner	1
		87	McDonald James	26 27	2	Owner	2
er		140	McMillan, Malcolm	31 30	9 10 See p.	Owner s. D. No.	3 2
er	2	99	Mitchell, Alex.	22 23	3	Owner	2
er	3	120	Montgomery, W.D.	13	2	Owner	1
		10	Moore, Harold	9	B	Owner	7
er	2	78	Morgan, Wm.H.D.	28 29	5	Tenant	2
's Son	2	121	Newson, John.	7 8	2 5	Owner	5
ant	2						

No. ON ROLL.	NAME.	LOT.	CON. OR STREET.	—	P. O.
58	Nichols, John	18 19	4	Owner	2
89	Nickarson, John	25 17 19	2 5	Owner Tenant	2
4	O'Hara, George	4	B 1	Owner	5
41	Olimer, John S.	10	1 2	Tenant	7
46	Oliver, Joseph	19	1	Owner	7
136	Openshaw, W. T.	28 29 26 27	9 10 See P.	Owner s. D. No.	2
119	Osborne, T. H. C.	pt 15 18	7 2	Tenant Owner	1
118	Osborne, John H.	13 18	2 3	Tenant Owner	1
29	Onderkirk, J. H.	3 2	9 8	Owner	6
118	Parker, William	11 11 12 10 12	3 2 3	Tenant Owner	1
20	Patterson, Joim sr.	4 4 5	6 7	Owner	1
68	Percival, Charles	V L 19 20	Brunel R P.Sydney	Tenant	2
26	Rankin, Robert	2 5	9 8	Owner	6
159	Reazin, Henry	33 13	14 5 See P.	Owner s. D. No.	2
64	Roper, Edward C.	30	8 9	Owner	2
74	Rumball, Charles	31 V L 72 73	6 Brunel R. P.Sydney	Owner	2

95 Sar
30 Sec
217 Sea
45 Sm
5 Sm
58 Sm
31 Ste
92 Sm
80 The
185 The
17 Wa
56 Wa
32 We
33 We
34 We
35 We
40 Wil
124 Win
47 Win
75 Wh

No. ON ROLL	NAME.	LOT.	CON. OR STREET.	—	P. O.
2	95 Saunders, Edwin	30 81 82	1	Owner	2
2	30 Scott, Lemuel	4	8	Owner	6
		3	7		
	217 Scarlett, John	18	6	Owner	
5	45 Smith, Robert H.	17 22 27	1	Owner	7
7	5 Smith, William	2	B	Owner	5
		3	1		
7	58 Smith, A. Sydney	25 26 27	5	Owner	2
		25 26	C		
2	31 Stevens, William	5	3 4	Owner	5
1	92 Smith, Ernest W.	24	2	Owner	2
1	80 Theobald, Chas. J.	28	4	Owner	2
6	185 Thoms, William H.	26 27 28	8	Owner	2
1	17 Wallace, Norman	7 S pt 8	6	Owner	1
1	56 Watson, Joseph	18	5	Owner	2
		22	4		
		V L 60	Brunel R P. Sydney		
1	32 Weir, Thomas	7 8	7	Owner	1
2	33 Weir, Joseph	9 10	6	Owner	1
6	34 Weir, William	9 10	7	Owner	1
	35 Weir, James	11 12	5	Owner	1
2	40 Wilson, John	7	4	Owner	1
		7	3	Tenant	
		8 9 10	4		
2	124 Wingfield, John	14 15	7	Owner	1
2	47 Winters, Charles	20 21	1	Owner	7
2	75 Wheatley, Henry	31 32	4	Owner	2

PART II.—Persons entitled to vote at Municipal Elections ONLY.

No. ON ROLL.	NAME.	LOT.	CON. OR STREET.	—	P. O.
36	Anderson, Edward	pt 8	1	Owner	7
23	Atkinson, Robert	1	7	Owner	6
71	Bales, Samuel	29	4	Owner	2
86	Burton, John	28	3	Owner	2
63	Crown, Edward Y	V.L. 2, 11, Crown Island	Brunel R P.Sydney Mary L	Owner	2
213	Dill, Jacob W	19	8	Owner	9
126	Duke, Charles	pt 17	8	Owner	1
127	Duke, Henry R	pt 17	8	Owner	1
215	Dunn, Jeremiah	6	4	Owner	1
111	Hanes, Nehemiah	17	7	Owner	1
8	Hay, Edward	15	1	Owner	7
62	Ladell, Francis C	23	6 7 8	Fai's Son	2
2	Lance, Richard	11	B	Tenant	5
49	Law, Francis H.	20	2	Owner	1
9	McNee, James	5	1	Owner	7
130	McNeil, William	11	4	Owner	3

No.
ON
ROLL.

122 M

91 M

90 M

21 P

22 P

24 P

6 S

81 T

11 T

18 W

85 Ye

84 Ye

PART II
AsserNo.
ON
ROLL.

MS ONLY.

P. O.

No. ON ROLL.	NAME.	LOT.	CON. OR STREET.	—	P. O.
122	Newson, John	8	2	Owner	5
91	Nickason, Jas. W.	25	1	Owner	5
90	Nickason, John T.	15	4	Owner	2
21	Patterson, John jr.	S pt 6	6	Owner	1
22	Patterson, Albert	6	7	Owner	1
24	Pickerin, Nelson	2	7	Owner	6
6	Sword, William	1	B	Owner	5
81	Taylor, Charles	25	4	Owner	2
11	Thompson, John	3 4	3	Owner	5
18	Wallace, Solomon	7 S pt 8	6	Far's Son	1
85	Yeoman, Arthur	26	1	Owner	2
84	Yeoman, George	27	3	Owner	2

PART III.—Persons entitled to vote at Elections to the Legislative Assembly, ONLY.

No. ON ROLL.	NAME.	LOT.	CON. OR STREET.	—	P. O.

POLLING SUB-DIVISION No. 2.—Comprising the north part of the Township from the 10th to the 14th concessions, both inclusive.

PART 1.—Persons entitled to vote at BOTH Municipal Elections and Elections to the Legislative Assembly.

No. ON ROLL.	NAME.	LOT.	CON. ON STREET.	—	P. O.
153	Alcock, Francis	30	12	Owner	3
196	Armstrong, Matt.	21	12	Owner	3
158	Arrell, Alexander	33 pt 32	14	Tenant	3
180	Balls, Walter	pt 15 13 17	12 13	Owner Tenant	1
175	Bentley, James	20	13 14	Owner	4
174	Billing, J. W.	18 19	14	Owner	4
145	Bradley, Geo. sr.	31 29 30	10 11	Owner	3
146	Bradley, Geo. jr.	31 29 30	10 11	Far's Son	3
194	Brawn, Richard	11 14	11	Owner	4
162	Bray, Daniel	25 27	14	Owner	3
163	Bray, Edward	26	14	Owner	3
128	Campbell, Samuel	19	10	Owner	3
165	Caswell, Thomas	25 26 23	13 14	Owner	3
157	Caldwell, John H.	33	13	Owner	3

No.
ON
ROLL.

161

211

212

192

172

195

181

203

188

150

179

186

154 J

129 J

182 K

138 L

No. ON ROLL.	NAME.	LOT.	CON. OR STREET.	—	P. O.
161	Fetterly, Daniel	31	14	Owner	3
211	Fraser, Duncan sr.	2 3	11	Owner	6
212	Fraser, Duncan jr.	1 2	11 12	Owner	6
192	Fox, Isaker	16	12 13	Owner	4
172	Garven, Wilham	22	12	Owner	3
195	Godson, Wm.O.C.	20	12	Owner	4
181	Griffith, George	15	12	Owner	4
203	Grimes, John	23	11	Owner	3
188	Hall, James	8 9	12	Owner	4
150	Hares, Henry	32 33	12	Owner	3
179	Hemming, C. B.	14 15	14	Owner	4
186	Horning, Henry	10 12	11 12	Owner	4
154	Johnson, Edmund	31	13	Owner	3
129	Johnson, Henry	20	9 10	Owner	
		See p.	s. d. No. 1		
182	King, Charles G.	17 18 19	12	Owner	4
133	Last, Harry	21 24	10 12 13	Owner	3

No. ON ROLL.	NAME.	LOT.	CON. OR STREET.	—	P. O.
156	Madill, John	32	13	Owner	3
152	Madill, John H.	31 30	12 13	Owner	3
185	Marting, John	10 pt 13 14	10 12	Owner	4
169	Matchett, Isaac	23	13	Owner	3
173	McKay, Allan	21 22	13 14	Owner	3
201	McNicol, James	24 25	11	Owner	3
202	McNicol, Allan	24 27	10 11	Owner	3
141	McNicol, John	26	11	Owner	3
140	McMillan, Malc'm	31 30	9 10 See P.	Owner s. D. No. 1	3
139	McMillan, Alex'r	28 29	10	Owner	3
187	Mitchell, Albert	12 8 10	13 13	Owner Tenant	4
198	Mowbray, Thomas	18 19	11	Owner	3
199	Mowbray, Chas. F.	16 17	11	Tenant	3
131	Mulveney, R. L.	13 14 15 16	10	Tenant	3
189	Nelson, John	11 8	13 14	Owner	4
205	Nichol, August	23 pt 22	10	Owner	3
147	Nottage, Henry	31	11	Owner	3
136	Openshaw, W. T.	28 29 26 27	9 10 See P.	Owner s. D. No. 1	2

No. ON ROLL	
166	Pro
167	Pro
200	Pre
159	Rea
151	Rop
143	Shan
197	Sloug
160	Stahl
149	Snell
176	Thom
177	Thom
142	Tully,
28	Wainv
170	Warwo
183	Webbe
184	Webbe
191	Wilson

P. O.	No. ON ROLL	NAME.	LOT.	CON. OR STREET.	—	P. O.
3	166	Proudfoot, Alex.sr.	28 29	13	Owner	3
3	167	Proudfoot, Alex.jr.	28 29	13	Far's Son	3
	200	Prebble, Stephen	21 22	11	Owner	3
4	159	Reazin, Henry	33	14	Owner	
3			13	5 See P. S. D. No.		1
3	151	Roper, John	32 33	10	Owner	2
3	143	Shannon, Andrew	28	12	Owner	3
3	197	Slough, George H.	20	11	Owner	3
3	160	Stahl, Charles	28 29	14	Owner	3
3	149	Snell, William	33	11	Far's Son	3
3	176	Thompson, Wm.	16 17	14	Owner	4
4	177	Thompson, A. B.	16 17	14	Far's Son	4
3	142	Tully, Philip	27	12	Owner	3
3	28	Wainwright, Sam'l	1 2 3	10	Owner	6
4	170	Warwood, James	23	12	Owner	3.
3	183	Webber, James sr.	10 11	14	Owner	4
3			14 15	13		
3			pt 13 14	12	Tenant	
3	184	Webber, James jr.	10 11	14	Far's Son	4
2			14 15	13		
1	191	Wilson, William	5 10	12	Owner	4

PART II.—Persons entitled to vote at Municipal Elections ONLY.

No. ON ROLL.	NAME.	LOT.	CON. OR STREET.	—	P. O.
111	Bullan, William	25	10	Owner	3
209	Crowther, Jacob	1 2	13	Owner	6
221	Dilke, Edward	11	10	Owner	3
13	Fraser, John	1	12	Owner	6
204	Grimes, Lucies	23	11	Far's Son	3
193	Hagan, John	13	14	Owner	4
144	Howard, Thomas	30	14	Owner	3
190	Heake, Andrew	11	12	Owner	4
155	Johnston, Wm. R.	31	13	Far's Son	3
132	Mulveney, Wm.	25	12	Owner	3
164	Sullivan, John	24	14	Owner	5
178	Thompson, L. A.	26	12	Owner	4

PART I
AsseNo.
ON
ROLL.I here
unicipality
on Juries
the JurorI, D
township
that part
for year 1
ment Roll
tions for
one and t
the said I
Municipal
said list, a
therein, t
correctedCler
Dated thi

PART III.—Persons entitled to vote at Elections to the Legislative Assembly, ONLY.

No. ON ROLL.	NAME.	LOT.	CON. OR STREET.	P. O.

I hereby certify that the number of persons in the said Municipality of the Township of Stephenson who are qualified to serve on Juries, according to the requirements of the sixth section of the Jurors' Act, is ninety-five.

DANIEL BAIN,
Clerk of the said Municipality

I, DANIEL BAIN, Clerk of the Municipality of the township of Stephenson in the county of Victoria, do hereby certify that parts one and three of the above list constitute a correct list for year 1882 of all persons appearing by the last revised Assessment Roll of the said Municipality to be entitled to vote at Elections for Members of the Legislative Assembly; and that parts one and two constitute a correct list of all persons appearing by the said Roll to be entitled to vote at Municipal elections in said Municipality; and I hereby call upon all electors to examine the said list, and if any omissions or other errors are perceived therein, to take immediate proceedings to have the said errors corrected according to law.

DANIEL BAIN,
Clerk of the Municipality of the Township of Stephenson.
Dated this tenth day of July, 1883.
Utterson P. O.

