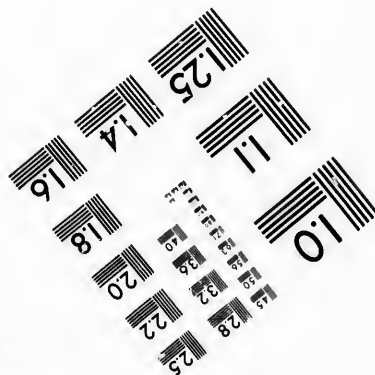





**IMAGE EVALUATION  
TEST TARGET (MT-3)**



**Photographic  
Sciences  
Corporation**

23 WEST MAIN STREET  
WEBSTER, N.Y. 14580  
(716) 872-4503



**CIHM/ICMH  
Microfiche  
Series.**

**CIHM/ICMH  
Collection de  
microfiches.**



Canadian Institute for Historical Microreproductions / Institut canadien de microreproductions historiques



**© 1987**

Technical and Bibliographic Notes/Notes techniques et bibliographiques

The Institute has attempted to obtain the best original copy available for filming. Features of this copy which may be bibliographically unique, which may alter any of the images in the reproduction, or which may significantly change the usual method of filming, are checked below.

L'Institut a microfilmé le meilleur exemplaire qu'il lui a été possible de se procurer. Les détails de cet exemplaire qui sont peut-être uniques du point de vue bibliographique, qui peuvent modifier une image reproduite, ou qui peuvent exiger une modification dans la méthode normale de filmage sont indiqués ci-dessous.

- |  |  |
|--|--|
| <input checked="" type="checkbox"/> Coloured covers/<br>Couverture de couleur  | <input type="checkbox"/> Coloured pages/<br>Pages de couleur   |
| <input type="checkbox"/> Covers damaged/<br>Couverture endommagée  | <input type="checkbox"/> Pages damaged/<br>Pages endommagées   |
| <input type="checkbox"/> Covers restored and/or laminated/<br>Couverture restaurée et/ou pelliculée  | <input type="checkbox"/> Pages restored and/or laminated/<br>Pages restaurées et/ou pelliculées  |
| <input type="checkbox"/> Cover title missing/<br>Le titre de couverture manque   | <input checked="" type="checkbox"/> Pages discoloured, stained or foxed/<br>Pages décolorées, tachetées ou piquées   |
| <input type="checkbox"/> Coloured maps/<br>Cartes géographiques en couleur   | <input type="checkbox"/> Pages detached/<br>Pages détachées  |
| <input type="checkbox"/> Coloured ink (i.e. other than blue or black)/<br>Encre de couleur (i.e. autre que bleue ou noire)   | <input checked="" type="checkbox"/> Showthrough/<br>Transparence   |
| <input type="checkbox"/> Coloured plates and/or illustrations/<br>Planches et/ou illustrations en couleur  | <input type="checkbox"/> Quality of print varies/<br>Qualité inégale de l'impression   |
| <input type="checkbox"/> Bound with other material/<br>Relié avec d'autres documents   | <input type="checkbox"/> Includes supplementary material/<br>Comprend du matériel supplémentaire   |
| <input type="checkbox"/> Tight binding may cause shadows or distortion<br>along interior margin/<br>La reliure serrée peut causer de l'ombre ou de la<br>distorsion le long de la marge intérieure   | <input type="checkbox"/> Only edition available/<br>Seule édition disponible   |
| <input type="checkbox"/> Blank leaves added during restoration may<br>appear within the text. Whenever possible, these<br>have been omitted from filming/<br>Il se peut que certaines pages blanches ajoutées<br>lors d'une restauration apparaissent dans le texte,<br>mais, lorsque cela était possible, ces pages n'ont<br>pas été filmées. | <input type="checkbox"/> Pages wholly or partially obscured by errata<br>slips, tissues, etc., have been refilmed to<br>ensure the best possible image/<br>Les pages totalement ou partiellement<br>obscurcies par un feuillet d'errata, une pelure,<br>etc., ont été filmées à nouveau de façon à<br>obtenir la meilleure image possible. |
| <input type="checkbox"/> Additional comments:/<br>Commentaires supplémentaires:  |  |

This item is filmed at the reduction ratio checked below/  
Ce document est filmé au taux de réduction indiqué ci-dessous.

10X	12X	14X	16X	18X	20X	22X	24X	26X	28X	30X	32X
				✓							

The copy filmed here has been reproduced thanks to the generosity of:

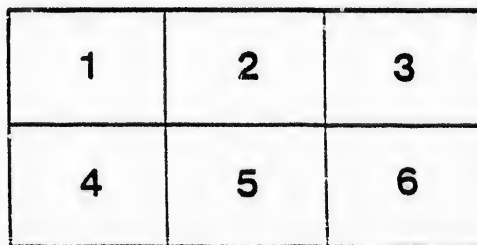
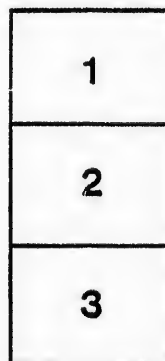
Archives of Ontario  
Toronto

The images appearing here are the best quality possible considering the condition and legibility of the original copy and in keeping with the filming contract specifications.

Original copies in printed paper covers are filmed beginning with the front cover and ending on the last page with a printed or illustrated impression, or the back cover when appropriate. All other original copies are filmed beginning on the first page with a printed or illustrated impression, and ending on the last page with a printed or illustrated impression.

The last recorded frame on each microfiche shall contain the symbol  $\longrightarrow$  (meaning "CONTINUED"), or the symbol  $\nabla$  (meaning "END"), whichever applies.

Maps, plates, charts, etc., may be filmed at different reduction ratios. Those too large to be entirely included in one exposure are filmed beginning in the upper left hand corner, left to right and top to bottom, as many frames as required. The following diagrams illustrate the method:



L'exemplaire filmé fut reproduit grâce à la générosité de:

Archives of Ontario  
Toronto

Les images suivantes ont été reproduites avec le plus grand soin, compte tenu de la condition et de la netteté de l'exemplaire filmé, et en conformité avec les conditions du contrat de filmage.

Les exemplaires originaux dont la couverture en papier est imprimée sont filmés en commençant par le premier plat et en terminant soit par la dernière page qui comporte une empreinte d'impression ou d'illustration, soit par le second plat, selon le cas. Tous les autres exemplaires originaux sont filmés en commençant par la première page qui comporte une empreinte d'impression ou d'illustration et en terminant par la dernière page qui comporte une telle empreinte.

Un des symboles suivants apparaîtra sur la dernière image de chaque microfiche, selon le cas: le symbole  $\longrightarrow$  signifie "A SUIVRE", le symbole  $\nabla$  signifie "FIN".

Les cartes, planches, tableaux, etc., peuvent être filmés à des taux de réduction différents. Lorsque le document est trop grand pour être reproduit en un seul cliché, il est filmé à partir de l'angle supérieur gauche, de gauche à droite, et de haut en bas, en prenant le nombre d'images nécessaire. Les diagrammes suivants illustrent la méthode.

re  
détails  
es du  
modifier  
er une  
filmage

es

errata  
to  
e pelure,  
on à



32X



# LIST OF VOTERS

— FOR THE —

# TOWN OF SIMCOE!

— FOR THE YEAR —

1883



Printed at "The British Canadian" Office, Simcoe.



# VOTERS' LIST 1883, MUNICIPALITY OF SIMCOE.

## SCHEDULE OF POST OFFICES:

1 Simcoe.	10 Toronto.	20 Orangeville.
2 Port Dover.	11 Waterford.	21 Normandale.
3 Vittoria.	12 St. Thomas.	22 St. Catharines.
4 Brantford.	18 Delhi.	23 Winnipeg.
5 Jarvis.	14 Woodstock.	24 Norwich.
6 Port Ryerse.	15 Port Rowan.	25 Montreal.
7 Walsh.	16 Petrolia.	26 Thunder Bay.
8 Cayuga.	17 Otterville.	27 Port Burwell.
9 Hamilton.	18 Cobourg.	28 Pullman, Ill.
	19 Norwich.	

## NORTH WARD

### ELECTORAL POLLING SUB-DIVISION

Commences at the intersection of the production of the middle line of Union Street with the easterly boundary of the said Town; thence westerly along the said produced middle line of Union Street and along the middle line of Union Street to the middle line of Queen Street; thence along the middle line of Queen Street to the middle line of Cedar Street; thence along the middle line of Cedar Street to the westerly boundary of the said Town.

### PART I.—List of Persons entitled to Vote at BOTH Municipal Elections and Elections to the Legislative Assembly.

JUROR.	No. on Roll.	Name.	Lot.	Con. or Street.	—	P. O. Ad.
J	1	Andrews, George	1 2 A W s b A		Owner	1
J	2)	Allgeo, John	{ 26 e Colb c Colb & Townline		} Owner	1
	790					
J	30	Anderson, Melanethon O.	10 cor Maple & Colb		Tenant	1
	32	Ansley, John H.	{ 5 16 b A 16 17 b C G F C s, 8 A W s b C		} Owner	1

JUROR.	No. on Roll.	Name.	Lot.	Con. or Street.	—	P. O. Ad.	
	41	Austin, Jonathan	1 G F C s b E		Owner	1	
J	51	Bowbeer, Charles	11 A W s b A		Tenant	1	
	52	Bowbeer, W. S.	11 "		Owner	1	
J	55	Bostwick, John D.	1 2 3 n Maple		Owner	1	
J	56	Burke, William	p A B n Townline		Owner	1	
	57	Barber, John E.	n Main		Tenant	1	
J	110	Barnes, Joseph	27 e Colb		Tenant	1	
J	112	Barber, A. M.	3 H P F s b V		Owner	1	
J	79	Butler, Henry	15 G F C s b C		Owner	1	
J	271	Bostwick, John L.	4 H P F s b U		Owner	1	
J	559	Buck, Peter	23 24 25 e Colb		Owner	1	
	649	Butcher, James	9 11 A W s b E		Owner	1	
	116	Clark, Benjamin	c Colb & Main		Tenant	1	
J	118	Campbell, Daniel	w Colb.		Owner	1	
J	119	Campbell, John	4 5 6 A W s b D		Tenant	1	
J	120	Campbell, Colin	4 5 6 "		Tenant	1	
J	122	Cribb, John	5 6 A W s b A		Owner	1	
	123	Coates, George	{ e $\frac{1}{2}$ 9 10 w Nor	}	Owner	1	
	565						{ pt of 9 w Nor
J	124	Carvell, John	pt of A B s Main		Tenant	1	
	126	Corlis, Squire L.	{ 28 29 30 e Colb	}	Owner	1	
	111						{ 27 e Colb
	620						{ n Maple
J	81	Crooks, Walter	{ 10 c Colb & Maple	}	Owner	1	
	762						{ 9 w Colb
J	153	Curtis, Albert	w Nor		Owner	1	
	127	Carvell, Edward	c Main & Colb		Tenant	1	

	P. O. Ad.	JUROR.	No. on Roll.	Name.	Lot.	Con. or Street.	—	P. O. Ad.
ner	1		129	Chandy, Francis	16 17 e	Queen	Owner	1
		J	180	Cavanagh, Daniel	s	Townline	Tenant	1
			182	Campbell, Daniel	c	Main & John	Owner	1
ant	1	J	186	Coates, George	C s	Main	Owner	1
ner	1		191	Campbell, Duncan	21 22 c	Colb & Union	Owner	1
ner	1	J	201	Cook, Calvin M.	8 H P F s b	U	Owner	1
ner	1	J	701	Counter, George F.	p lot 1 con 14	Townsend	Owner	1
ant	1	J	746	Coates, Thomas (John's son)	W W s b H 1 4		Owner	1
ant	1							
ner	1							
ner	1							
ner	1							
ner	1							
ner	1							
ner	1							
ner	1							
			208	{ Dawson, William senr.	4 A W s b F, e	Nor	Owner	8
			570	{				
ant	1	J	571	Dawson, William junr.	e	Nor	Owner	8
ner	1	J	209	Dell, James A.	5 8 A W s b	E	Tenant	1
ant	1	J	211	Davidson, Robert	{ 7 8 H P F s b V 4 5 6 " b W }		Tenant	1
ant	1	J	214	Davis, John	pt 46 c	Colb	Owner	1
ner	1		215	Dean, Miel	{ 16 17 18 19 20 21 e 19 20 21 22 w	Kent Nor	Owner	1
ant	1		216	Dell, Henry H.	s	Main	Owner	1
ner	1		285	{ Deedes, Edmund	{ 4 A W s b E, s n Cedar, n Railway }	Main	Owner	1
ner	1		657	{				
ner	1	J	249	Dixon, John	{ 3 4 G F C b A, 6 7 b C, 1 2 b D }		Owner	1
ant	1	J	255	Donly, Augustine James	{ 7 8 9 17 18 19 and Gore G F C s b B }		Owner	1
ner	1		185	Dobson, Peter	C s	Main	Tenant	1
ner	1	J	240	Darling, George L.	s	Main	Owner	1
ner	1		842	{ Draper, George	{ n pt of 7 e Nor 788 { centre pt of 7 e Nor }		Owner	1
ner	1		788	{				
ant	1							



JUROR.	No. on Roll.	Name.	Lot.	Con. or Street.	—	P. O. Ad.
	260.	Elliott, John	2 3 A W s b D		Owner	4
J	261	Edgar, Alexander	s Main		Owner	1
J	262	Evans, Thomas	n Main		Owner	1
	263	Eakins, James	4 5 H P F s b V, 1 b. W		Owner	27
	258	Fite, Jacob	10 A W s b A		Owner	1
	259	Fair, Alexander	2 3 A W s b D		Tenant	4
J	270	Farr, John	4 H P F s b U		Tenant	1
J	290	Finlay, H. D.	e Colb, w Colb		Tenant	1
	298	Ford, Nathan C.	w Nor		Owner	1
J	568	Garner, Charles F.	2 3 14 15 c Mp & Qn		Owner	1
J	304	Gilbert, Edwin	4 A W s b C		Owner	6
	305	George, John Smith	9 10 H P F s b V		Owner	5
	307	Gibbon, William	n $\frac{1}{2}$ 3 e Colb		Owner	1
J	308	Gifford, Perry	2 n Cedar b W		Owner	1
J	212	Galbraith, William	7 H P F s b V		Owner	1
	213	Groff, Henry	8 H P F s b V 4 5 6 do b W 11 12 do b V	}	Owner	1
	608					
	849					
J	338	Hodgson, John	e Nor		Owner	4
J	339	Haskett, Charles Wm.	19 20 21 22 w Kent		Owner	10
	341	Hyder, Richard A.	n pt of 7 e Nor		Tenant	1.
	343	Hooker, William	8 w Nor		Owner	1

JUROR.	No. on Roll.	Name.	Lot.	Con. or Street.	—	P. O. Ad.
	844	Hoover, Jonah	8 7 A W s b A		Owner	1
J	845	Hare, William	9 A W s b A		Owner	1
	846	Harris, Samuel	s Townline		Owner	1
J	848	Hurley, Thomas	1 2 w Nor		Tenant	1
J	850	Harris, George	e Nor		Tenant	1
J	852	Haskett, Thomas	16 17 18 c Kent & Un	}	Owner	1
	840		19 20 21 22 w Kent		Tenant	1
J	858	Harp, Gabriel	n Main		Tenant	1
	418	Henry, Robert	1 2 3 A W s b E		Owner	4
J	417	Hendry, Oscar	5 6 A W s b F		Owner	1
J	872	Hurt, Frank	C & D w Hill		Owner	1
J	480	Ilton, William	n Main		Tenant	1
J	461	Innes, William P.	5 c Main & Nor, w Nor, e Col		Owner	1
	427	Jackson, H. P.	w Colb		Owner	1
J	428	Jackson, John B.	w Colb		Owner	1
J	429	Johnson, Clark	e Nor		Owner	1
J	482	Johnson, Thomas	e Nor		Tenant	1
	484	Jackson, George	{ c Colb & Main, n Un, } { c Un & Met, e Queen }		Owner	1
	485	Jackson, John	s Townline		Owner	1
J	487	Jackson, George H.	w Colb		Owner	1
	459	Jackson, G. Bruce	18 19 20 c Un & Talb		Owner	1
J	740	Jackson, Charles C.	1 c Colb & Townline	}	Owner	1
	758		8 & Gore e Talb			

JUROR.	No. on Roll	Name.	Lot.	Con. or Street.	—	P. O. Ad.
	468 } 291 }	Kent, Edwin P.	e Colb		} Owner	1
			e Colb & w Colb			
	464	Kitchen, Isaac	1 2 3 c	Townline & Colb	Owner	1
J	478	Lewis, William	23 e	Kent	Tenant	1
J	511	Lea, George W.	e	Nor	Tenant	1
	514	Livingstone, William W.	n	Union	Owner	1
	518	Livingstone, Robert T.	7 8 n $\frac{1}{2}$	of 6 w Colb	Owner	1
J	125 } 128 }	Luscombe, George H.	pt A B s	Main	} Owner	1
			c	Main & Colb		
J	520	McBride, John	e	Nor	Tenant	1
	521 } 117 }	McDowell, James M.	n p 1 e	Colb, n Main, s Main, 3 c Colb & Mn	} Owner	1
J	550	McCall, Alexander	5 w	Colb, 1 2 3 4 s Davis		
J	552	McGregor, Philip W.	2 3 4 5 6 7 e	Nor	Owner	1
J	563 } 349 }	Masterton, William	2 w	Nor	} Owner	1
			1 2 w	Nor		
J	564	Masterton, William G.	pt 9 w	Nor	} Tenant	1
			7 8 A W s b	F		
J	567	Murray, Wesley	2 3 14 15 c	Mp & Qn	Tenant	1
J	553 } 555 }	Madden, John	pt 7 w	Colb	} Owner	1
			do			
J	554	Madden, John H.	pt 7 w	Colb	Tenant	1
J	556	Maynard, William	5 H P F s b	U, p 6 b U	Owner	1
J	604	Mitson, George	2 H P F s b	V	Owner	1
J	605	Murphy, Thomas	{ 5 c Head & Maple 11 12 H P F s b	V	} Tenant	1
J	596	Muirhead, Thomas C.	6 7 H P F s b	U		

	JUROS.	No. on Roll.	Name.	Lot.	Con. or Street.		P. O. Ad.
wner	1	360	Mabee, Peter	1	H P F s b U	Owner	1
wner	1	619	Norris, John	{	s Main, w Nor n Maple	} Owner Tenant	1
nant	1	647	Park, John J.	6	w Nor	Owner	1
wner	1	J 648	Powell, Charles	9 11	A W s b E	Tenant	1
wner	1	J 650	Pettit, Henry Vernal	8 9	A W s b B	Owner	1
wner	1	J 653	Pettit, Abram	6 & pt 15	w Met, w Met	Owner	1
		J 654	Peachey, James 874	e Nor	18 c Union & Nor	} Owner	1
		655		Peachey, Abram			
nant	1	J 656	Peachey, David	{	n Railway	} Tenant	1
wner	1	658	Polley, Alpheus Y.	1	w Colb	Owner	1
wner	1	659	Porter, Nathaniel	1	H P F s b U	Tenant	1
nant	1	700	Reeves, Foster	p lot 1 con 14	Townsend	Tenant	1
nant	1	J 702	Rouse, John	c Hill &	Townline	Tenant	1
wner	1	J 704	Rammage, James	pt 11 12	s Maple	Tenant	1
wner	1	706	Ross, Conrad	s	Main	Owner	1
wner	1	735	Stevenson, William H.	9 10 11	A W s b C	Owner	23
nant	1	J 737	Smith, Charles	ctr p 7	e Nor	Tenant	1
wner	1	J 739	Sutton, William	{	w Nor, 1 2 A W s b F	} Owner	1
				{	1 c Colb & Townline		

JUROR.	No. on Roll.	Name.	Lot.	Con. or Street.	—	P. O. Ad.
	741	Schellburg, Englebert	s William 1 w Nor		Owner Tenant	1
	748 742	Schellburg, Charles	2 W W s b K 1 w Nor		Owner	1
J	744	Stewart, George	7 A W s b E		Owner	1
J	745	Soper, Oliver L.	W W s b H 1 4		Tenant	1
J	747	Steinhoff, Wm. Finlay	4 n Maple		Owner	1
J	748	Steinhoff, Orrin L. man	e q A B n 'Townline		Owner	1
J	796 149	Steinhoff, Hugh	n Maple, n Main, c Maple & Colb		Owner	1
J	750	Simpson, Daniel	4 n Maple & e Railway		Owner	1
J	751	Swinton, John	p 1 2 3 & 20 e Queen		Tenant	1
J	753	Scott, Ephraim Slater	F s Main		Owner	1
J	757	Sullivan, Thomas	8 & Gore e Talb		Tenant	1
J	759	Sheehan, Daniel	9 e Colb		Tenant	1
J	761	Smith, Richard	9 w Colb		Tenant	1
	765	Steinhoff, Isaac	10 A W s b E		Owner	1
J	789	Sutton, John	c Colb & Townline p 3 e Colb		Tenant	1
J	795	Steinhoff, Orlando	n Maple		Tenant	1
	797	Sovereen, L. G.	n Main		Owner	1
J	804 791	Sebring, Spencer	c Colb & Main, s Main p 3 e Colb		Owner	1
J	808	Tolburst, Joseph	p of 7 e Nor		Tenant	1
J	817	Thomas, David	s Main		Tenant	1
J	818	Townley, Thomas	s Main		Owner	1
J	844	Uptgrove, Oliver	9 10 A W s b F 12 " b C		Owner Tenant	1

JUROR.	No. on Roll.	Name.	Lot.	Con. or Street.	—	P. O. Ad.
owner	1					
tenant						
owner	1	J 848 VanBrocklin, Frederick	n Main			Tenant 1
owner	1	J 874 West, John	18 c Union & Nor			Owner 1
tenant	1	868 Walsh, Francis	6 7 A W s b C			Owner 8
owner	1	864 Walsh, William L.	8 9 10 A W s b D			Owner 20
owner	1	J 865 Waddle, William	4 5 6 e Nor			Owner 1
tenant	1	J 866 Walmsley, George	1 2 A W s b C			Owner 1
owner	1	J 868 { Wilson, George W.	s p 2 w Colb			} Owner 1
tenant	1	870 {	n p 2 w Colb			
tenant	1	412 Watts, Alfred	1 2 3 A W s b E			Tenant 4
tenant	1	869 Wilson, James H.	n p 2 w Colb			Tenant 1
tenant	1	871 Watts, William	n Main			Tenant 1
owner	1					
tenant	1	J 939 Wilson, William	{ 1 2 3 4 5 c Nor & Tn- line, 1 A W s b B, 18 do b C, w Nor, e do, c Main & Colb, s Town- line, 9 e Colb }			Owner 1
tenant	1	131				
owner	1	760				
owner	1	J 210 Wilcox, Harvey Porter	5 8 A W s b E			Owner 1
		121 { Walsh, Aquila	4 5 6 A W s b D			} Owner 23
		566 {	7 8 " b F			
tenant	1	940 Young, Robert	{ 6 w Colb, 5 6 e McD, 5 s Davis }			Owner 1
owner	1	941 Youngs, Benjamin	5 c Maple & Met			Owner 1
		948 Young, Peter Elder	1 11 A W s b D			Owner 8
owner	1					
tenant						

PART II.—List of Persons entitled to Vote at MUNICIPAL Elections ONLY.

JUROR.	No. on Roll.	Name.	Lot.	Con. or Street.	—	P. O. Ad.
--------	--------------	-------	------	-----------------	---	-----------

NONE.

PART III.—List of Persons entitled to Vote at Elections to the LEGISLATIVE ASSEMBLY ONLY.

JUROR.	No. on Roll.	Name.	Lot.	Con. or Street.	—	P. O. Ad.
--------	--------------	-------	------	-----------------	---	-----------

NONE.

## EAST CENTRE WARD ELECTORAL POLLING SUB - DIVISION.

The Centre Ward of the Town of Simcoe comprises all that part of the said Town lying between the said North and South Wards, and is divided into two Polling Sub-Divisions :—East Centre Polling Sub-Division comprises all the area of land lying east of the middle line of Colborne Street between the North and South Wards of said Town of Simcoe.

PART I.—List of Persons entitled to Vote at BOTH Municipal Elections and Elections to the Legislative Assembly.

JUROR.	No. on Roll.	Name.	Lot.	Con. or Street.	—	P. O. Ad.
J	25 171	Allen, Charles	12 pt of N Victoria c Nor & Vic		Owner	1
J	26 592 539	Arthur, Charles	{ p 1 2 n Rob " "		Owner	1
J	27	Almond, Daniel	n Rob		Tenant	1
J	38	Anderson, Wallace	c Nor & Syd		Tenant	1

JUROR.	No. on Roll.	Name.	Lot.	Con. or Street.	—	P. O. Ad.
	42	Austin, Jonathan	w Nor		Owner	1
J	49	Austin, Joshua	w Nor		Owner	1
	4	Allgeo, James	19 20 c	Colb & Union	Owner	1
	45	Anderson, James	w Nor		Tenant	1
	406	Ansley, John H.	e $\frac{1}{2}$ 1 2 n	Peel	Owner	1
J	597 677)	Atkinson, Thomas R.	s Rob c Colb & Rob		Owner	1
J	91	Beaupre, John	1 2 c	Cul & Syd, e Nor	Owner	1
	92	Brooks, Robert	s Water		Tenant	1
	94	Betts, Joseph	n Water		Tenant	1
J	96	Budd, Charles	w Mill		Owner	1
	97	Barber, Aaron S.	1 2 c	Cul & Syd, 3 n Syd	Owner	1
	98	Bowlby, David A.	pt 4 5 s	Rob	Tenant	1
	101	Brown, Matthew C.	pt B c	Rob & Kent	Owner	1
J	102	Boice, John	e $\frac{1}{2}$ 4 e	Nor	Owner	1
J	108	Brander, William	c Nor & Rob		Tenant	1
J	114	Bingleman, George	n $\frac{1}{4}$ 3 4 e	Kent	Owner	1
J	153	Curtis, Albert	12 13 e	Kent	Owner	1
J	163	Crook, John	w Mill		Owner	1
J	164	Clowes, Charles	{ n $\frac{1}{4}$ 10 11 e 1 2 s	{ Kent Water	{ Tenant Owner	{ 1 1
J	167	Challen, Newton	p 3 e	Nor, 1 2 s	Owner	1
J	168	Clouse, Peter	n Water		Tenant	1
J	170	Cresswell, Samuel	c Nor & Vic		Tenant	1
J	177	Carter, George	s Rob		Tenant	1
J	179	Cattle, Samuel S.	p 5 s	Rob	Owner	1



JUROR.	No. on Roll.	Name.	Lot.	Con. or Street.	—	P. O. Ad.					
J 183	28 281	Cutting, James	n Rob e Colb n Rob c Rob & Colb	}	Owner	1					
J 187							Clouse, Israel	s $\frac{1}{2}$ N & O w Kent	Owner	1	
109 929							Curtis, John	c Nor & Rob w $\frac{1}{2}$ A s Rob	}	Owner	1
J 190	Chadwick, Samuel	G n Peel	Owner	1							
191 828 624	}	Campbell, Duncan	e Nor, c Nor & Wat c Nor & Arg, c Nor & Arg, e Ford's mill-p'd	}	Owner	1					
J 192							Cope, Fred	e Nor	Tenant	1	
J 195							Carter, Henry	w Nor	Owner	1	
197	Collins, William	p 7 e Colb	Owner	1							
J 198	Counter, George F.	w Nor	Owner	1							
J 201	265	Cook, Calvin M.	18 w Kent, e Kent 14 e Kent	}	Owner	1					
J 452							Collver, Carlton	4 c Mill & Syd	Owner	1	
J 224	Dodds, Matthew C.	n Water	Tenant	1							
J 226	Durward, David	2 n Water	Owner	1							
J 227	Dredge, Samuel M.	8 s Water	Tenant	1							
J 229	Dunlop, William	c Rob & Colb	Tenant	1							
J 234	232 599	Dean, James S.	1 2 8 c Colb & Peel n Peel n Peel	}	Owner	1					
238 600							Dean, Miel	n Peel n Peel	}	Owner	1
J 237											
239 415	}	Durward, Alexander	e Nor e Nor	}	Owner	1					
J 240							Darling, George L.	w Nor	}	Owner	1
301		w Nor									

	P. O. Ad.	JUROR.	No. on Roll.	Name.	Lot.	Con. or Street.	—	P. O. Ad.					
owner	1	J	241	Dobson, Henry	e	Nor		Tenant 1					
owner	1	J	244	Donly, Hal Beauregard	e	Nor		Tenant 1					
owner	1	J	247	Doyle, John W.	e	Nor & Syd, s Syd		Tenant 1					
owner	1	J	249	Dixon, John	{	8 4 5 n Rob, c Nor &	}	Owner 1					
			297										
owner	1	J	255	Donly, Augustine James	n	Syd		Tenant 1					
owner	1	J	264	Evans, William	14	e Kent		Tenant 1					
owner	1	J	927	Ellis, A. D.	{	s <sup>2</sup> 10 e Kent, 11 12 w	}	Owner 1					
owner	1		268										
owner	1		827										Tenant
owner	1	J	286	Forsythe, William	s	Rob		Tenant 1					
owner	1	J	295	Ford, Eustace E	c	Nor & Rob, n Rob		Tenant 1					
owner	1	J	283	Farrqw, Charles	s	Water		Tenant 1					
owner	1		298	Ford, Nathan G.	{	n Water, c Wat & Nr	}	Owner 1					
owner	1		294										Tenant
owner	1	J	299	Falls, Harvey Small				Income 1					
owner	1	J	300	Fairbairn, John J.	1 2	c Cul & Syd, w Nor		Tenant 1					
owner	1		418	Falls, Owen H.	{	w Nor	}	Owner 1					
owner	1		455										
owner	1	J	824	Grant, Charles	c	Kent & Rob		Income 1					
owner	1		825	Griffin, William R.	{	n <sup>1</sup> 10 11 c Colb & Yg	}	Owner 1					
					{	6 c Kent & Young	}						

JUROR.	No. on Roll.	Name.	Lot.	Con. or Street.	—	P. O. Ad.
J 329	} 327	Gordon, Frank	{ 1 c Young & Nor e p 3 n Young c Nor & Arg, e Nor	}	Owner	1
					Tenant	
J 330		Gallagher, Michael	e Nor		Tenant	1
332	} 256 39 104	Groff, Henry	{ 16 17 w Nor, e Nor n Syd c Nor & Syd e Nor	}	Owner	1
J 392		Huton, Robert	s Water		Tenant	1
395		Hayes, David	p 5 w Nor		Tenant	1
J 397		Hiller, Archibald	e Kent		Tenant.	1
398	} 399	Hayes, James	{ e Kent, p 5 w Nor s p 6 w Nor	}	Owner	1
J 400	} 401	Harris, William A.	{ 4 e Nor e Nor	}	Owner	1
J 402	} 501	Holmes, Richard	{ p D s Rob "	}	Owner	1
J 404		Hall, Harrison	e½ O n½ P w Kent		Owner	1
J 405		Hickey, Cornelius	e½ 1 2 n Peel		Tenant	1
J 407	} 607 837	Hodgson, Robert	{ 18 e Colb s½ 19 do n Peel p H "	}	Owner	1
J 417		Hendry, Oscar	{ 5 s Argyle w Nor	}	Owner	1
					Tenant	
J 169		Haddock, Vincent	n Water		Owner	1
J 612		Holmes, Hugh	10 w Nor		Owner	28
788		Henderson, James	p 1 2 c Wat & Cul		Owner	1
J 451		James, John	4 c Mill & Syd		Tenant	1

	JUROR.	No. on Roll.	Name.	Lot.	Con. or Street.	—	P. O. Ad.		
wner 1		459	Jackson, G. Bruce	c	Nor & Peel	Tenant	1		
nant	J	454	Jackson, Charles C.	c	Nor & Peel	Tenant	1		
nant 1	J	424	Jackson, James	e	Nor	Tenant	1		
wner 1	J	425	Jackson, John B.	e	Nor	Owner	1		
		426	Jackson, Harry P.	e	Nor	Owner	1		
	J	245	Johnson, Henry	e	Nor	Tenant	1		
nant 1	J	468	Kendall, W. Thomas	{	5 w Kent, n $\frac{1}{2}$ 4 w Kt	}	Owner	1	
nant 1		603							p c Kent & Peel
nant. 1	J	473	Klepper, Julius	n $\frac{1}{2}$	2 w Culver	Tenant	1		
wner 1	J	471	Kelley, William P.	14 15 c	Kent & Union	Owner	1		
wner 1	J	478	Lewis, William	15 c	Kent & Union	Tenant	1		
wner 1	J	511	Lea, George W.	e	Nor	Tenant	1		
wner 1	J	501	Lear, Henry	p	D s Rob	Tenant	1		
nant 1	J	505	Lawson, Isaac	{	p 5 s Rob	}	Owner	1	
wner 1	J	506							Lawson, John
		514	Livingstone, William W.	w	Nor	Tenant	1		
wner 1	J	280	Leaney, Charles A.	c	Rob & Colb	Tenant	1		
nant	J	178	Luscombe, George H.	{	s Rob	}	Owner	1	
wner 1		542							p 4 5 s Rob
wner 28		786							p 4 5 e Kent
wner 1	J	538	McIntosh, John	p 1 2 n	Rob, p K e Kt	Tenant	1		
enant 1	J	296	McKiee, George J.	c	Nor & Rob, n Rob	Tenant	1		
	J	581	McPherson, Wilson	p	4 5 s Rob	Tenant	1		

JUROR.	No. on Roll.	Name.	Lot.	Con. or Street.	—	P. O. Ad.
J	544	McBurney, James	12 13 14 c	Colb & Yng	Tenant	1
J	589	Mattice, George	s	Water	Tenant	1
J	591	Marshall, Thomas	p 1 2 n	Rob	Tenant	1
J	594	Mather, William	p 1 c	Kent & Rob	Tenant	1
	595	Mather, Elisha	p 1 c	Kent & Rob	Owner	1
J	596	Muirhead, Thomas C.	s	Rob	Tenant	1
	598	Matheson, Thomas G.	n	Peel	Tenant	1
	601	Misener, Harmon	7 c	Young & Kent	} Owner	1
	602			w $\frac{1}{2}$ 8		
	605	Murphy, Thomas	e $\frac{1}{2}$	H n Peel	Tenant	1
J	604	Mitson, George	p 2 e	Kent	Owner	1
J	609	Moore, Robert	c	Rob & Kent, s Rob	Owner	1
J	611	Moe, James W.	10 w	Nor	Tenant	1
J	615	Mulkins, William H.	w	Nor	Owner	1
	616	Mulkins, Henry	2 8 e	Nor	Owner	1
J	46	Mabee, Robert Y.	w	Nor	Owner	3
	516					
J	47	Mabee, Henry W.	w	Nor	Owner	3
	517					
J	688	Madden, John H.	e	Nor	Tenant	1
J	694	Mulkins, John	w	Nor	} Owner	1
	698					
J	622	North, Samuel	e	Ford's Mill Pond	Tenant	1
J	628	North, John	e	Ford's Mill Pond	Tenant	1
J	629	Nichol, James	p 1 n	Rob	Tenant	1
J	651	Nickerson, John	1 2 3 n	Vic	Tenant	1

JUROR.	No. on Roll.	Name.	Lot.	Con. or Street.	—	P. O. Ad.
J	64					
J	67					
J	67					
J	68					
J	68					
J	68					
J	69					
J	69					
J	69					
J	69					
	16					
J	18					
J	71					
J	77					
	77					
J	77					
J	78					
J	78					
	78					
	79					

	JUROR.	No. on Roll.	Name.	Lot.	Con. or Street.	—	P. O. Ad.
ant 1	J	642	Osborne, George	6 e	Nor	Tenant	1
ant 1							
ant 1							
ant 1							
ner 1	J	672	Parker, Frank	1 2 3 c	Arg & Cul	Tenant	1
ant 1	J	676	Price, William P.	p 4 5 c	Cclb & Rob	Tenant	1
ant 1	J	683	Pursel, W. H.	e	Culver	Owner	1
ner 1	J	684	Pursel, Hiram B.	{ 4 w e	Culver Nor	{ Owner Tenant	1
ant 1	J	687	Palmerton, Daniel B.	e	Nor	Tenant	1
ner 1	J	690	Pennington, William G.	w	Nor	Tenant	1
ner 1	J	692	Payne, William	e	Nor	Owner	1
nant 1	J	693	Perry, George R.	w	Nor	Tenant	1
ner 1	J	697	Perry, William S.	w	Nor	Tenant	1
ner 1		165	Pennington, T. J.	n½ 10 11 e	Kent	Owner	17
wner 3	J	180	Porter, John	p 5 s	Rob	Owner	1
wner 3							
nant 1	J	715	Rattenbury, James	7 c	Young & Kent	Tenant	1
wner 1							
enant 1	J	772 } 777 }	Sihler, Charles	{ 3 w s½ 4 w	Kent Kent	{ Owner Tenant	1
enant 1	J	776	Steinhoff, Andrew	w	Kent	Tenant	1
enant 1	J	773	Steele, Matthias R.	9 e	Kent	Owner	1
enant 1	J	781	Spain, John G.	p 1 2 s	Rob	Owner	1
enant 1	J	785	Street, George W.	p 4 5 e	Kent	Tenant	1
		787	Slaght, Thomas R.	p 1 2 c	Wat & Cul	Tenant	1
		793	Stanton, George	{ 3 4 c Syd, s	Cul & Arg, 2 n Arg	{ Owner Tenant	1

JUROR.	No. on Roll.	Name.	Lot.	Con. or Street.	—	P. O. AC.
	787 691	Sovereen, Lemon G.	{ 8 n Syd, w Nor w Nor, do		} Owner	1
J	798	Sovereen, Sylvanus M.	13 14 15 w Nor		Owner	1
J	799	Smith, Arthur W.	w Nor		Tenant	1
J	806	Shannon, Richard H.	e Nor		Income	1
J	228	Sinden, William F.	8 s Water		Owner	1
	680	Smith, John Town	p 1 n Rob		Owner	1
	919	Tune, James	{ n Rob p 2		} Owner	
	920	Tune, Charles H.	{ e Kent p 2		} Owner	
	886	Tripp, John W.	{ 11 12 w Kent p H n Peel		} Owner	1
J	888	Townley, Thomas	e p A s Rob		Owner	1
J	846	Udell, Edwin	w Nor		Tenant	1
J	858	Vincent, H. J.	1 e Syd & Cul		Owner	1
J	900	Wilson, William	w Nor		Tenant	1
	905	Wells, Lyman	15 16 p 17 e Colb		Owner	1
J	906	Wells, Erastus Gilbert	p 17 e Colb		Owner	1
J	918	Walsh, Aquila H.	p 1 2 n Rob, e Kt p 2		Tenant	1
J	926	Woolley, Joseph	s $\frac{2}{3}$ 10 e Kent		Tenant	1
J	928	Winter, William W.	w $\frac{1}{2}$ A s Rob		Tenant	1

Owner 1  
 Owner 1  
 Tenant 1  
 Income 1  
 Owner 1  
 Owner 1  
 Owner 1  
 Owner 1  
 Owner 1  
 Owner 1  
 Owner 1  
 Tenant 1  
 Owner 1  
 Owner 1  
 Owner 1  
 Tenant 1  
 Tenant 1  
 Owner 1  
 Owner 1  
 Owner 1  
 Tenant 1  
 Tenant 1

JUROR.	No. on Roll.	Name.	Lot.	Con. or Street.	—	P. O. Ad.
	J 980 984	Wallace, William	e p A s Rob		Owner	1
	J 988	Wallace, William Y.	s Rob p A		Tenant	1
	J 985	Walker, John J.	K e Kt, p J c Kt & Pl		Owner	1
	J 989 689	Wilson, William	F n Peel, e Ford's Millpond, e Nor		Owner	1
	J 802 847	Williamson, John	w Nor		Owner	1
	J 916	Wisscn, Charles	p 6 7 n Rob		Tenant	1
	194 248	Walsh, Aquila	e Nor, c Nor & Syd s Syd		Owner	28
	J 50	Werrett, George	w Nor		Owner	1
	J 99	Wilson, James F.	p 4 5 s Rob		Owner	1
	881 685	Wyatt, William T.	e Nor		Owner	12
	J 681	Widner, Edwin	½ 6 5 c Kent & Young n ½ 4 6 7 8 c Nor & Young		Tenant	1
	464 178	Wilkinson, Benjamin	n ½ 2 w Cul s ½ 2		Owner	1
	J 198	Young, Frank	e Nor		Tenant	1

**PART II.—List of Persons entitled to Vote at MUNICIPAL Elections ONLY.**

JUROR.	No. on Roll.	Name.	Lot.	Con. or Street.	—	P. O. Ad.
--------	--------------	-------	------	-----------------	---	-----------

NONE.



PART III.—List of Persons entitled to Vote at Elections to the  
LEGISLATIVE ASSEMBLY ONLY.

JUROR.	No. on Roll.	Name.	Lot.	Con. or Street.	—	P. O. Ad.
--------	--------------------	-------	------	--------------------	---	-----------

NONE.

## WEST CENTRE WARD

### ELECTORAL POLLING SUB - DIVISION.

The Centre Ward of the Town of Simcoe comprises all that part of the said Town lying between the said North and South Wards, and is divided into two Polling Sub-Divisions :—West Centre Polling Sub-Division comprises all the area of land lying east of the middle line of Colborne Street between the North and South Wards of said Town of Simcoe.

PART I.—List of Persons entitled to Vote at BOTH Municipal  
Elections and Elections to the Legislative Assembly.

JUROR.	No. on Roll.	Name.	Lot.	Con. or Street.	—	P. O. Ad.
J	5	Adams, George M.	8 9 w	Head	Owner	1
J	6	Adams, Joseph	4 5 e	Metcalf	Tenant	1
J	11	Adams, Albert	y 4 n	Rob	Tenant	1
J	14	Avichouser, Henry	w $\frac{1}{2}$ 19 c	Head & Yng	Tenant	1
		18 Abram, John	n $\frac{1}{2}$ 16 w	Colb	Owner	1
J	29	Atkinson, Thomas R.	11 c	Colb & Yng	Owner	1
	82 897	{ Ansley, John H.	{ 1 2 c	West & Talb	} Owner	1
		{	{ n $\frac{1}{2}$ 5 e	Talb		
J	38	Anderson, Wallace	13 w	Head	Owner	1
	45	Anderson, James	1 2 w	Talb	Owner	1

JUROR.	No. on Roll.	Name.	Lot.	Con. or Street.	—	P. O. Ad.
J	59	Bates, Luther	6 w	Head	Owner	1
J	67	Brown, James	8 e	Talb	Tenant	1
J	70	Brown, Morris	n	Lot	Tenant	1
J	81	Bray, James	5 c	Queen & Union	Owner	1
J	83	Burt, William	e $\frac{1}{2}$	5 c Colb & Rob	Tenant	1
J	85	Burgess, James	e $\frac{1}{2}$	3 s Rob	Tenant	1
	100	Barber, Charles E.	w $\frac{1}{2}$	3 4 c Rob & Head	Owner	1
J	526)	Barber, A. M.	{	2 n West	} Owner	1
	618)			1 c Queen & West		
	526)			2 n West p		
J	133	Craven, John	18 e	Head	Owner	1
J	135	Clark, Adam	n $\frac{1}{2}$	7 c Young & Met	Tenant	1
	456)	Coates, Thomas senr.	{	s $\frac{1}{2}$ 1 2 w Queen	} Owner	1
	142)			14 w Queen		
	243)			15 "		
	207)			n $\frac{1}{2}$ 1 2 w Queen		
J	143	Collins, Edward E.	p	6 c Colb & Union	Tenant	1
J	154	Coates, Joseph	{	13 14 15 c Colb & Yg	Owner	1
			{	w $\frac{1}{2}$ 9 c Yng & Talb	Tenant	
J	174	Cross, Charles	15 w	Colb	Owner	1
J	181	Cattle, Samuel S.	10 w	Head	Owner	1
	182	Curtis, Frank	11 12 13 w	Queen	Owner	1
J	195)	Carter, Henry	{	13 w Colb	} Owner	1
	534)			n $\frac{1}{2}$ 7 w Colb		
	82)			s $\frac{1}{2}$ 7 "		
J	206	Campbell, J. Lorne	n $\frac{1}{2}$	1 2 w Queen	Tenant	1
	708	Collver, Festus A.	20 n $\frac{1}{2}$	19 c Colb & Un	Owner	1
J	813	Collins, William	4 n	Rob	Owner	1

JUROR.	No. on Roll.	Name.	Lot.	Con. or Street.	—	P. O. Ad.
J	220	Dunkin, John	12 13 e	Talb	Owner	1
J	281	Dobson, Henry	15 w	Queen	Tenant	1
J	7	Darling, George L.	4 5 e	Met	Owner	1
	266	Ermatinger, James	{ 6 7 c Rob & Alma p 7 c Markt S & Talb }		{ Owner Tenant }	1
	272	Fountain, Charles	6 w	Queen	Owner	1
	292	Finlay, William	8 9 c	Union & Talb	Owner	1
	289	Ford, Nathan C.	3 4 5 n	West	Owner	1
	582 } 893 }	Freeland, William H.	{ s $\frac{1}{2}$ 15 w Head n $\frac{1}{2}$ 15 " }		{ Owner }	1
	311	Grant, George	12 e	Head	Owner	1
J	314	Galbraith, William	3 s	Union	Tenant	1
J	316	Glasby, William R.	p 6 c	Colb & Rob	Tenant	1
	326	Gardner, Samuel	20 c	Head & Rob	Owner	4
J	334	Grasett, William	15 e	Talb	Tenant	1
J	336 } 71 } 830 }	Glazebrook, Harry	{ p 3 c Colb & Lot n Lot p 3 n Lot }		{ Owner }	1
	679	Griffin, William R.	1 c	West & Head	Owner	1
	876	Gilroy, Thomas	16 17 18 e	Un & Talb	Owner	1

	P. O. Ad.	JUROR.	No. on Roll.	Name.	Lot.	Con. or Street.		P. O. Ad.	
Owner	1	J	855	Hunter, Alexander	9 n	Krs, 10 c Krs & Qn	Owner	1	
Tenant	1	J	373	Heath, James	4 5 c	Rob & Met, p 4 n Rob, c Rob & Talb	Owner	1	
Owner	1		13						
		J	374	Horning, Isaac	11 e	Talb	Owner	1	
		J	376	Howick, Edmund John	6 s	Rob	Owner	1	
		J	377	Healey, William H.	19 w	Market Sqr	Tenant	1	
Owner	1	J	410	Heap, Richard	e $\frac{1}{2}$ 14 15 n	Union	Tenant	1	
Tenant		J	416	Hodgson, Edward	4 s	Rob	Owner	1	
		J	419	Hellerich, Martin	$\frac{1}{3}$ 7 c	Yng & Talb	Tenant	1	
			86 Hart, Thomas						e $\frac{1}{2}$ 3 s
		J	84	Holmes, Richard	e $\frac{1}{2}$ 5 c	Colb & Rob	Owner	1	
			825						3 c
Owner	1	J	155	Harris, John J.	w $\frac{1}{2}$ 9 c	Talb & Yng	Owner	2	
Owner	1		277						$\frac{1}{2}$ 9
Owner	1			764 Hagan, Joseph	6 7 e	Queen	Owner	1	
Owner	1			435 Jackson, John	w	King	Owner	1	
		J	437	Jackson, George H.	1 c	Union & Met	Owner	1	
Owner	1		815						w
Tenant	1	J	438	Jackson, Joseph	n	West 6 7 8 9 10	Owner	1	
Tenant	1	J	454	Jackson, Charles C.	s $\frac{1}{2}$ 1 2 e	Queen	Tenant	1	
Owner	4	J	457	Johnson, Joseph H.	s $\frac{1}{2}$ 4 5 c	West & Met	Tenant	1	
Tenant	1								
Owner	1			J 465 Kent, Samuel Y.	w	King	Owner	1	
Owner	1								
Owner	1								
		J	480	Little, William	4 s	Union	Owner	1	
		J	492	Luscombe, George H.	15 e	Talb, 17 w	Colb	Owner	1

JUROR.	No. on Roll.	Name.	Lot.	Con. or Street.	—	P. O. Ad.
J	496	Little, Robert	A n Lot		Tenant	1
J	509	Lemmon, George	7 w Head		Tenant	1
J	510	Lemmon, John	7 w Head		Owner	1
	514	Livingstone, William W.	10 11 c Head & Un		Tenant	1
	515	Livingstone, Robert T.	10 11 c Head & Un w $\frac{1}{2}$ 19 c Head & Yng e $\frac{1}{2}$ 19 n Young		Owner	1
	15					
	852					
J	524	McDonald, Hanford	5 c Met & Rob		Owner	1
J	530	McCool, John	7 n Market Sqr n $\frac{1}{2}$ 7 c Yng & Met 19 w Market Sqr		Owner	1
	136					
	378					
J	533	McKnight, William	n $\frac{1}{2}$ 7 w Colb		Tenant	1
J	545	McKiee, Robert J.	18 w Head		Tenant	1
J	546	McKiee, George J.	18 w Head		Owner	1
	574	Maddigan, Michael	8 9 10 c Alma & Qn		Owner	1
J	578	Matthews, Edward R.	e $\frac{1}{2}$ 5 w Colb		Owner	1
J	597	Mather, Herbert	p 13 c Head & Yng p 4 n Rob		Tenant	1
	12					
	581	Matthews, John	s $\frac{1}{2}$ 15 w Head		Tenant	1
	593	Mather, Elisha	5 6 c Rob & Met		Owner	1
J	617	Norcott, John S.	1 c Queen & West		Tenant	1
J	639	Osborne, Robert	8 w Hd, c Col & Rob w $\frac{1}{2}$ 6 n Rob p 6 c Colb & Rob c Colb & Rob		Owner	1
	508					
	144					
	317					

	P. O. Ad.	JUROR.	No. on Roll.	Name.	Lot.	Con. or Street.		P. O. Ad.
Tenant	1	J	669	Parker, N. T.	9 w	Colb	Tenant	1
Tenant	1	J	678	Petty, James	1 c	Head & West	Tenant	1
Owner	1			707 Rose, David	n $\frac{1}{2}$ 19 20 c	Colb & Un	Tenant	1
Tenant	1			780 Rapelje, Clarence C.	18 s $\frac{1}{2}$ 19	v Colb	Owner	1
Owner	1			788 Robb, James	1 2 3 4 5 6 n	Un	Tenant	1
Owner	1	J	768	Smith, Robert	{ 18 14 w Met 6 7 e Queen		{ Owner Tenant	1
Tenant	1			765 Steinhoff, Isaac	p 1 2 3 c	Rob & Qn	Owner	1
Tenant	1			766 Smith, William L.	n	West	Owner	1
Owner	1	J	771	Smith, John F.	{ p 6 7 w Market Sqr $\frac{1}{3}$ 7 c Yng & Talb c Market Sqr & Talb		} Owner	1
Owner	1	420						
Owner	1	267						
Tenant	1	J	776	Steinhoff, Andrew	17 w	Market Sqr	Owner	1
Tenant	1			792 Smith, James	3 n	West	Owner	10
Owner	1			802 Sharpe, William	10 11 12 c	Kars & Met	Owner	1
Tenant	1			458 Schemild, Charles	s $\frac{1}{2}$ 4 5 c	West & Met	Owner	1
Owner	1			810 Taylor, William	6 7 w	Talb	Owner	1
Owner	1			814 Taylor, James	{ $\frac{1}{4}$ 14 w Head $\frac{3}{4}$ " "		} Owner	1
Owner	1			816				
Owner	1	J	815	Taylor, Samuel	$\frac{3}{4}$ 14 w	Head	Tenant	1
Owner	1	J	822	Tisdale, James M.	8 n	Market Sqr	Tenant	1
Owner	1	J	828	Tisdale, William E.	8 n	Market Sqr	Owner	1
Owner	1	J	82	Tune, Robert	3 c	Talb & Rob	Tenant	1

JUROR.	No. on Roll.	Name.	Lot.	Con. or Street.	—	P. O. Ad.
J	829	Thompson, W. John	p 1 2 c	Head & Rob	Owner	1
	851	VanAmburgh, Elliott	e $\frac{1}{2}$ 19 n	Young	Tenant	1
J	873	West, John	5 c	Union & Head	Owner	1
	875	Watts, Barnabas P.	16 17 18 c	Un & Talb	Tenant	1
	890	Woodworth, Sanford	14 w	Head, 5 e Met	Tenant	1
J	892	Weston, Richard	n $\frac{1}{2}$ 15 w	Head	Tenant	1
J	894	Wark, John	5 s	Market Sqr	Tenant	1
	930 } 500 }	Wallace, William	} 17 18 19 20 21 22 c U & Q } } 10 w Colb		Tenant	1
					Owner	
J	937	Werrett, George	6 e	Talb	Owner	1
	17	Werrett, William	s $\frac{1}{2}$ 5 e	Talb	Owner	1
J	491	Wilson, James F.	12 c	Talb & Young	Owner	1
J	734	Wilson, Augustus	1 2 3 4 5 6 n	Union	Owner	1
	940	Young, Robert	p 17 B A e	Head	Owner	1

PART II.—List of Persons entitled to Vote at MUNICIPAL Elections ONLY.

JUROR.	No. on Roll.	Name.	Lot.	Con. or Street.	—	P. O. Ad.
NONE.						

PART III.—List of Persons entitled to Vote at Elections to the  
LEGISLATIVE ASSEMBLY ONLY.

JUROR.	No. on Roll.	Name.	Lot.	Con. or Street.	—	P. O. Ad.
--------	--------------------	-------	------	--------------------	---	-----------

NONE.

## SOUTH WARD

### ELECTORAL POLLING SUB - DIVISION.

Commences at the intersection of the middle line of Victoria Street with the easterly boundary of the said Town; thence along the said middle line of Victoria Street to the middle line of Norfolk Street; thence along the middle line of Norfolk Street to the middle line of Peel Street; thence along the middle line of Peel Street to the middle line of Colborne Street; thence along the middle line of Colborne Street to the middle line of Court Street; thence along the middle line of Court Street to the middle line of Talbot Street; thence along the middle line of Talbot Street to the middle line of West Street; thence along the middle line of West Street to the westerly boundary of the said Town.

PART I.—List of Persons entitled to Vote at BOTH Municipal  
Elections and Elections to the Legislative Assembly.

JUROR.	No. on Roll.	Name.	Lot.	Con. or Street.	—	P. O. Ad.
	19	Alway, Mark	8 c	John & Grove	Owner	1
	20	Auckland, John	11 w	John	Tenant	1
J	21	Auckland, George	11 w	John	Owner	1
	28	Austin, John S.	43 44 w	Talb	Owner	1
	32}	Ansley, John H.	{	7 w Talb	}	Tenant 1
	34}					
J	37	Austin, George R.			Income	1
J	38	Anderson, Wallace	100 e	Talb	Owner	1
	41}	Austin, Jonathan	{	4 5 e Colb	}	Owner 1
	44}					





P. O. Ad.		JUROR.	No. on Roll.	Name.	Lot.	Con. or Street.	—	P. O. Ad.	
Owner	1	J	197	Coates, Thomas (son of Thomas)	p n $\frac{1}{2}$ 13	Gore Wood- house, s West	Tenant	1	
Tenant									
Owner				140 Coleman, Francis	85 e	Met	Owner	1	
Owner	1	J	148	Collins, Edward E.	8 e	John	Owner	1	
Tenant	1	J	145	Chapman, J. W.	$\frac{1}{3}$ 8 c	Chap & Talb	Tenant	1	
		J	147	Crat, Eli	10 w	Talb	Owner	1	
		J	151	Creighton, David	2 e	Talb	Tenant	1	
Owner	1			156 Cook, William	10 w	Colb	Owner	1	
Owner	1	J	157	Carey, Robert	5 w	John	Tenant	1	
Tenant	1	J	159	Cole, Walter	7 w	John	Owner	1	
Owner				160 Clarke, John	s Peel		} Owner	26	
Owner	1			558	$\frac{1}{4}$ 1 e	Colb			
Tenant	1	J	161	Chatterson, Joshua	4 5 w	Owen	Tenant	1	
Owner	1	J	176	Carter, Joseph	11 e	Nor	Owner	1	
Tenant	1			184 Collins, John	D c	West & Met	Owner	1	
Owner	1			188 Chadwick, James T.	8 s	Peel	Owner	1	
Owner	1			189 Curtis, John	4 w	Nor, 4 e Brock	Owner	1	
Tenant	1	J	190	Chadwick, Samuel	4 w	Nor, 4 e Brock	Owner	1	
Owner	1			191	} Campbell, Duncan	s Stan, 8 c Nor & Vic	} Owner	1	
Owner	1			584					p 6 c Chap & Talb
Owner	1			828					" "
Tenant	1	J	199	Curtis, George A.	s Peel		Tenant	1	
Tenant	1			644	55 56 e	Head	Owner		
Owner	1	J	204	Cowdry, Edmund	c	Nor & Peel	Income	1	
Tenant		J	711	Carl, Patrick	20 e	Queen	Owner	1	
Owner	1			721 Corlis, Squire L.	8 w	Brock	Owner	1	
Owner	1	J	217	Dell, Daniel A.	52 e	Head	Owner	1	
Owner	1	J	218	Doak, Thomas J.	9 c	Chap & Talb	Tenant	1	
		J	222	Dove, Robert	26 e	Nor	Owner	1	
		J	226	Durward, David	2 e	Dean	Owner	1	

JUROR.	No. on Roll.	Name.	Lot.	Con. or Street.	—	P. O. Ad.		
	285	Deedes, Edmund	} 3 4 5 w Talb, e $\frac{1}{2}$ 1 2 s West, 3 4 e Head, ctr p 1 2 s West	} Owner	1			
J	287	Durward, John				42 w Talb	Owner	1
	289	Durward, Alexander				54 e Head, 11 w Talb	Owner	1
J	294	Dixon, John	} 45 46 47 w Talb 57 58 59 e Head	} Owner	1			
	250 } 252 }	Duncombe, Abram N.				} 7 s Stan, 1 e Dean s Peel	} Tenant	1
J	255	Donly, Augustine James	6 7 w Nor, 6 7 w Brok	Owner	1			
	66	Dorsey, Isaac	84 e Met	Owner	1			
	273	Finch, James	n $\frac{1}{2}$ 1 2 c Head & Met	Owner	1			
	280	Falls, Owen H.	6 c Chap & Colb	Owner	1			
J	281	Fearman, Charles	8 c Stan & Colb	Owner	1			
J	282	Fares, Joshua	20 e Nor	Owner	1			
J	285	Fisher, James	16 17 w Dean	Owner	1			
J	298	Ford, Eustace E.	89 40 41 w Talb	Owner	1			
J	274	Fawsit, George	27 s Grove	Tenant	1			
	309	Gemley, John	1 2 3 4 w Met	Tenant	1			
J	316	Glasby, William R.	n $\frac{1}{2}$ 8 e Talb	Tenant	1			
J	328	Goddard, Frederick	2 c Owen & Vic	Owner	1			
	332	Groff, Henry	s West	Owner	1			
J	68	Gallagher, Michael	9 w Head	Owner	1			
J	333	Groff, Henry H.	s West	Income	1			

	P. O. Ad.	JUROR.	No. on Roll.	Name.	Lot.	Con. or Street.		P. O. Ad.
owner	1	J	358	Haddow, Thomas	s West		Tenant	1
		J	360	Hodgins, James Stanley	C s West		Tenant	1
owner	1	J	362	Hastings, Lewis	6 c Chap & Met		Tenant	1
owner	1		364	Hart, Thomas	1 w Head	}	Owner	1
owner	1		86		p 2 "			
owner	1		482		5 e Head			
tenant	1	J	365	Hughes, James	7 e Met		Owner	1
		J	369	Hobbs, Edwin	6 7 w Met		Owner	1
owner	1	J	370	Harris, Alfred	20 e Talb	}	Owner	1
owner	1				21 "		Tenant	
			371	Hayes, James	21 e Talb	}	Owner	1
			888		19 "			
			375	Hobbs, Joseph Saunders	12 w Talb		Owner	1
owner	1	J	388	Harper, Benjamin Knapp	n ½ A e Brock		Tenant	1
owner	1	J	387	Hurd, Charles J:	18 19 e Nor		Owner	1
owner	1	J	409	Hobbs, Clement R.	31 32 33 e Queen		Owner	1
owner	1	J	408	Henderson, Harry	20 e Queen		Tenant	1
owner	1	J	402	Holmes, Richard	20 e Queen		Owner	1
owner	1	J	421	Hellerich, Martin	s Peel		Tenant	1
owner	1		448	Henderson, Joseph	6 c Chap & Head		Owner	1
Tenant	1		449	Ilton, Edward	25 e Nor		Tenant	1
Tenant	1							
owner	1							
owner	1	J	489	Johnson, Henson	6 e Head		Owner	1
owner	1	J	440	Jones, John Lloyd	p 51 e Head		Tenant	1
Income	1		441	Jones, Thomas Lloyd	p 51 e Head		Owner	1
		J	442	Joiner, Thadeus	6 c Chap & Head		Tenant	1
		J	444	Jones, William David	19 e Queen		Owner	1
			445	Jackson, William	17 w Met		Tenant	1

JUROR.	No. on Roll.	Name.	Lot.	Con. or Street.	—	P. O. Ad.				
J	458	Johnson, Henry	12 w John		Owner	1				
J	921	Jones, Simeon E.	8 w Brock south		Tenant	1				
J	472	Kestell, Robert M.	14 e Nor		Owner	1				
	495	Killmaster, John G.	{ s Peel		}	Income	1			
	859					Tenant	5			
J	608	Kendall, W. Thomas	{ 9 10 11 12 w Brock		}	Owner	1			
			{ 62 c Head & Agri					5		
J	885	Laro, John	88 e Met		Owner	1				
J	484	Lucas, Freeman	n $\frac{1}{2}$ 8 w Met		Tenant	1				
J	487	Lucas, Robert	{ 11 c Grove & Met		}	Owner	1			
	275							{ 27 s Grove		5
J	493	Luscombe, Samuel	10 e Talb		Tenant	1				
J	495	Lee, Thomas C.	{ s $\frac{1}{2}$ 8 e Talb		}	Owner	1			
	818							{ n $\frac{1}{2}$ 8 "		6
J	258	Lemmon, John	s Peel		Tenant	1				
J	503	Langtry, James	4 e Dean		Tenant	1				
	504	Livingstone, William W.	4 e Dean		Owner	1				
	518	Livingstone, Robert T.	{ s West		}	Owner	1			
	551							{ w Dean		
	840							{ s Peel		Tenant
J	519	Landon, Zebulon	{ n Agri & w Queen		}	Owner	1			
	627							{ 12 13 14 w Met		6
J	719	Little, Robert	27 28 s Stan		Owner	1				
J	854	Luscombe, George H.	9 e Talb		Owner	1				

	P. O. Ad.	JUROR.	No. on Roll.	Name.	Lot.	Con. or Street.	—	P. O. Ad.
owner	1		598	Matheson, Thomas G.	13 c	Stan & Talb	Owner	1
tenant	1		602	Misener, Harmon	{ 9 10 11 12 w	Brock	} Owner	1
					{ 62 c	Head & Agri		
		J 527	}	McCoy, Patrick	{ 34 35 36 37 c	M & S	} Owner	1
		768						
					{ p 9, ½	c Chp & Hd		
owner	1	J 529		McPherson, Absalom	4 5 w	Met	Owner	1
come	1	J 531		McDonald, Charles	p 11 12 c	Stan & Talb	Tenant	1
tenant				543 McDonald, Peter	21 p 20 e	Nor	Owner	1
owner	1			547 McMahan, Thomas B.	{ 29 30 31 32 33 s	Stan	} Owner	1
					{ p 51 e	Head		
		J 550		McCall, Alexander	{ 79 80 e	Met	} Owner	1
					{ w	Dean		
				557 Mabee, Peter	¾ 1 e	Colb	Tenant	1
owner	1	J 572		Montross, Levi H.	3 w	Nor, 3 e Brock	Tenant	1
tenant	1			585 Miller, Willett G.	4 5 w	Colb	Owner	1
owner	1	J 586		Murphy, J. Thomas	½ A c	Stan & Brock	Owner	1
		J 587		Murphy, John	1 w	Nor	Owner	1
tenant	1	J 588		Morris, Gilbert	p 22 n½	23 e Nor	Owner	1
owner	1	J 611		Munro, Angus	5 e	Talb	Owner	1
		J 613		Mead, Robert	s½ 1 w	Brock	Tenant	1
tenant	1	J 576		Mason, Charles	{ s	Grove & w Queen	} Owner	1
tenant	1				{ p 13	Gore Woodhouse		
owner	1	J 577		Matthews, Daniel	6 s	Stan	Owner	1
owner	1			J 625 Neidrauer, John W. L.	1 c	Stan & Met	Owner	1
owner	1	J 626		Neidrauer, George	12 13 14 w	Met	Tenant	1
owner	1	J 628		Nickerson, John	{ 1 s	Vic, 9 10 e Nor	} Owner	1
					{ s	Vic		
		J 631	}	Nelles, Thomas R.	{ 1 n	Stan, 1 2 c Col &	} Owner	1
		614						
					{ s½	1 w Brock, s Peel	Tenant	

JUROR.	No. on Roll.	Name.	Lot.	Con. or Street.	—	P. O. Ad.
J	635	O'Hearn, John	8 w	Head	Owner	1
J	636 } 638 }	Olds, Archibald Watson	{ s $\frac{1}{2}$ 9 e n $\frac{1}{2}$ 9 "	Head "	{ Owner	1
J	641	O'Heron, William	p 24 s $\frac{1}{2}$ 23 e	Nor	Owner	1
J	642	Osborne, George	55 56 e	Head	Tenant	1
J	645	Orton, James	6 e	Colb	Tenant	1
J	88	Oakes, William	w	Brock	Tenant	1
		662 Pegg, Nathan	4 w	Talb	Tenant	1
J	663	Pegg, William Wesley	4 w	Talb	Owner	1
		664 Pearce, John	13 s	Court p 1 do	Owner	1
J	665	Potter, James	A s	Court	Tenant	1
J	667	Palmerton, William	10 w	John	Tenant	1
J	674	Porteous, Robert	1 e	Brock & Stan	Owner	1
J	675	Powell, Robert	5 w	Talb	Owner	1
J	686	Palmerton, Daniel B.	2 3 w	Met	Owner	1
J	698 } 696 }	Perry, George R.	{ w $\frac{1}{2}$ 1 e 2 e	John & Grove } John }	Owner	1
		695 Perry, William	2 e	John	Tenant	1
		699 Rochester, Robert	25 26 e	Talb	Owner	28
J	709	Reidy, John	1 2 e	Met	Owner	1
J	710	Reardon, Michael	20 e	Queen	Tenant	1
		712 Rice, Jesse	p 11 12 n	Stan	Tenant	1
		717 Rammage, George	27 28 s	Stan	Tenant	1
J	720	Rounds, Hansford H.	8 w	Brock	Tenant	1
J	722	Reidy, William	8 e	Colb	Tenant	1
J	725	Reeves, John	12 e	Nor	Tenant	1

	P. O. Ad.	JUROR.	No. on Roll.	Name.	Lot.	Con. or Street.	—	P. O. Ad.	
ner	1	J	727	Roberts, William	12 13 w Nor		Owner	1	
ner	1		730	Rapelje, Clarence C.	{ 14 15 e John & Agri 16 17 e Talb & Agri }		Owner	1	
ner	1		731	Ryerson, John W.	14 e Nor		Tenant	1	
nant	1		733	Robb, James	{ 6 7 w Nor, 6 7 e Brk s Peel }		Owner	1	
nant	1		841						Tenant
nant	1								
		J	767	Sayles, Albert	$\frac{1}{2}$ 7 c Chap & Head		Tenant	1	
nant	1		769	Sullivan, Dennis	6 c Chap & Met		Owner	1	
ner	1	J	770	Sullivan, Patrick	81 82 e Grove & Met		Owner	1	
ner	1		775	Smith, Richard	{ 1 2 w John 13 w John }		Owner	1	
nant	1		382						
nant	1	J	779	Sinden, William F.	17 c Dean & Agri		Owner	1	
ner	1		783	Salmon, James M.	w Nor		Owner	1	
ner	1	J	803	Sterling, John H.	$e\frac{1}{2}$ 1 p 2 c Jhn & Gve		Owner	1	
ner	1	J	833	Sampey, E. W.	$n\frac{1}{2}$ 9 w Colb		Tenant	1	
ner	1	J	723	Sweeney, Thomas	8 c Colb		Tenant	1	
			35	Slaght, Thomas R.	c Colb & Peel		Tenant	1	
		J	900	Tracey, John	{ 12 w John, 6 e John $s\frac{1}{2}$ 9 w Colb $n\frac{1}{2}$ 9 w Colb }		Owner	1	
wner	28		832						Tenant
wner	1		838						Owner
nant	1	J	820	Thompson, Lennox	7 c Met & Chap		Owner	1	
nant	1	J	821	Thompson, Charles	66 67 68 w Head		Owner	1	
nant	1	J	327	Thompson, Andrew	{ 27 e Nor p 6 c Chap & Talb }		Owner	1	
nant	1								Tenant
nant	1		839	Tisdale, David	{ s Peel c Nor & Agri 1 c Church & Talb 8 w Nor, 3 e Brock }		Tenant	1	
nant	1		843						Owner
nant	1		107						
nant	1		910						



JUROR.	No. on Roll.	Name.	Lot.	Con. or Street.	—	P. O. Ad.
J	911 450	Vasbinder, Samuel	{ 23 p 24 e Nor 25 e Nor		}	Owner 1
J	853	Vance, Robert	9 e Talb			Tenant 1
J	855	Voltz, Jacob	9 w John			Tenant 1
	862	Whitside, James	22 e Talb			Owner 13
	861	Wells, George Washington	s Peel			Tenant 1
J	877	Wadsworth, James	23 24 e Talb			Owner 1
J	879	Winter, Walter	10 e Head			Owner 1
J	884	Workman, Benjamin	83 e Met			Tenant 1
	886	Wass, John	p 69 70 e Head			Owner 1
J	887	Wisson, William	19 e Talb, p 48 w Talb			Tenant 1
J	899	Winter, James	6 w John			Owner 1
J	900	Wilson, William	12 w John			Tenant 1
	908	Williamson, John	2 w Nor			Owner 1
	732	Wyatt, William T.	14 e Nor			Owner 1
J	573	Woolenough, Blythe	3 w Nor, 3 e Brock			Owner 1
J	368	Wilson, William	10 w Met			Owner 1
	923 138	Walsh, Aquila	{ 3 e Brock, 3 w Nor p n $\frac{1}{2}$ 13 Gore Wdhse		}	Owner 23
J	911	Waterhouse, Ames	23 p 24 e Nor			Tenant 1
	924	Walsh, Francis L.	4 e Peel & Brock			Owner 1
	925	Walsh, Thomas W.	3 e Dean, s Peel			Owner 1
	938 200 423	Wilson, John	{ 8 9 p 10 w Nor s Peel s Peel		}	Owner 1
J	935	Walker, John	6 7 e Colb			Owner 1
J	942	Youmans, Joseph	9 w Brock			Owner 1

PART II.—List of Persons entitled to Vote at MUNICIPAL Elections ONLY.

JUROR.	No. on Roll.	Name.	Lot.	Con. or Street.	—	P. O. Ad.
--------	--------------	-------	------	-----------------	---	-----------

NONE.

PART III.—List of Persons entitled to Vote at Elections to the LEGISLATIVE ASSEMBLY ONLY.

JUROR.	No. on Roll.	Name.	Lot.	Con. or Street.	—	P. O. Ad.
--------	--------------	-------	------	-----------------	---	-----------

NONE.

I, William Wilson Livingstone, Clerk of the Municipality of Simcoe, in the County of Norfolk, do hereby certify that Parts One and Three of the foregoing List constitute a correct List for the Year 1883, of all persons appearing by the last revised Assessment Roll of the said Municipality to be entitled to Vote at Elections for Members of the Legislative Assembly, and that Parts One and Two constitute a correct List for said Year of all persons appearing by said Roll to be entitled to Vote at Municipal Elections in said Municipality; and I hereby call upon all Electors to examine the said List, and if any Omissions or other Errors are perceived therein to take immediate proceedings to have the said Errors corrected according to law.

Dated at Simcoe, this 9th day of July, 1883.

WILLIAM W. LIVINGSTONE,  
Clerk Municipality of Simcoe.

Aggregate number of persons upon the foregoing List qualified to serve as Jurors.....

