

**CIHM
Microfiche
Series
(Monographs)**

**ICMH
Collection de
microfiches
(monographies)**



Canadian Institute for Historical Microreproductions / Institut canadien de microreproductions historiques

© 1994

Technical and Bibliographic Notes / Notes techniques et bibliographiques

The Institute has attempted to obtain the best original copy available for filming. Features of this copy which may be bibliographically unique, which may alter any of the images in the reproduction, or which may significantly change the usual method of filming, are checked below.

L'Institut a microfilmé le meilleur exemplaire qu'il lui a été possible de se procurer. Les détails de cet exemplaire qui sont peut-être uniques du point de vue bibliographique, qui peuvent modifier une image reproduite, ou qui peuvent exiger une modification dans la méthode normale de filmage sont indiqués ci-dessous.

- Coloured covers/
Couverture de couleur
- Covers damaged/
Couverture endommagée
- Covers restored and/or laminated/
Couverture restaurée et/ou pelliculée
- Cover title missing/
Le titre de couverture manque
- Coloured maps/
Cartes géographiques en couleur
- Coloured ink (i.e. other than blue or black)/
Encre de couleur (i.e. autre que bleue ou noire)
- Coloured plates and/or illustrations/
Planches et/ou illustrations en couleur
- Bound with other material/
Relié avec d'autres documents
- Tight binding may cause shadows or distortion
along interior margin/
La reliure serrée peut causer de l'ombre ou de la
distorsion le long de la marge intérieure
- Blank leaves added during restoration may appear
within the text. Whenever possible, these have
been omitted from filming/
Il se peut que certaines pages blanches ajoutées
lors d'une restauration apparaissent dans le texte,
mais, lorsque cela était possible, ces pages n'ont
pas été filmées.

- Coloured pages/
Pages de couleur
- Pages damaged/
Pages endommagées
- Pages restored and/or laminated/
Pages restaurées et/ou pelliculées
- Pages discoloured, stained or foxed/
Pages décolorées, tachetées ou piquées
- Pages detached/
Pages détachées
- Showthrough/
Transparence
- Quality of print varies/
Qualité inégale de l'impression
- Continuous pagination/
Pagination continue
- Includes index(es)/
Comprend un (des) index

Title on header taken from: /
Le titre de l'en-tête provient:

- Title page of issue /
Page de titre de la livraison
- Caption of issue/
Titre de départ de la livraison
- Masthead/
Générique (périodiques) de la livraison

- Additional comments: /
Commentaires supplémentaires:

There are some creases in the middle of pages.

This item is filmed at the reduction ratio checked below /
Ce document est filmé au taux de réduction indiqué ci-dessous.

10X	12X	14X	16X	18X	20X	22X	24X	26X	28X	30X	32X
					✓						

The copy filmed here has been reproduced thanks to the generosity of:

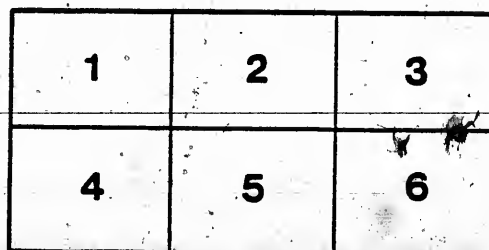


Archives of Ontario
Toronto

The images appearing here are the best quality possible considering the condition and legibility of the original copy and in keeping with the filming contract specifications.

Original copies in printed paper covers are filmed beginning with the front cover and ending on the last page with a printed or illustrated impression, or the back cover when appropriate. All other original copies are filmed beginning on the first page with a printed or illustrated impression, and ending on the last page with a printed or illustrated impression.

The last recorded frame on each microfiche shall contain the symbol \rightarrow (meaning "CONTINUED"), or the symbol ∇ (meaning "END"), whichever applies.

Maps, plates, charts, etc., may be filmed at different reduction ratios. Those too large to be entirely included in one exposure are filmed beginning in the upper left hand corner, left to right and top to bottom, as many frames as required. The following diagrams illustrate the method:



L'exemplaire filmé fut reproduit grâce à la générosité de:

Archives of Ontario
Toronto

Les images suivantes ont été reproduites avec le plus grand soin, compte tenu de la condition et de la netteté de l'exemplaire filmé, et en conformité avec les conditions du contrat de filmage.

Les exemplaires originaux dont la couverture en papier est imprimée sont filmés en commençant par le premier plat et en terminant soit par la dernière page qui comporte une empreinte d'impression ou d'illustration, soit par le second plat, selon le cas. Tous les autres exemplaires originaux sont filmés en commençant par la première page qui comporte une empreinte d'impression ou d'illustration et en terminant par la dernière page qui comporte une telle empreinte.

Un des symboles suivants apparaîtra sur la dernière image de chaque microfiche, selon le cas: le symbole \rightarrow signifie "A SUIVRE", le symbole ∇ signifie "FIN".

Les cartes, planches, tableaux, etc., peuvent être filmés à des taux de réduction différents. Lorsque le document est trop grand pour être reproduit en un seul cliché, il est filmé à partir de l'angle supérieur gauche, de gauche à droite, et de haut en bas, en prenant le nombre d'images nécessaire. Les diagrammes suivants illustrent la méthode.

MICROCOPY RESOLUTION TEST CHART

(ANSI and ISO TEST CHART No. 2)



1.45

2.8

2.5

3.0

3.2

2.2

3.6

3.6

4.0

4.0

2.0

4.5

5.0

5.6

6.3

7.1

8.0

9.0

10



APPLIED IMAGE Inc

1653 East Main Street
Rochester, New York 14609 USA
(716) 482 - 0300 - Phone
(716) 268 - 5989 - Fax

Lawrence

19 July 1882

VOTERS LIST 1882

John Wood
Mary Milleson

MUNICIPALITY OF AUGUSTA.

Do More

~~August 1882~~

8 5 8
19 4
58 8

36
10 4

36
74
720

8
128
7 1/4

SCHEDULE OF POST OFFICES.

- | | | |
|-------------------|--------------------|-------------------|
| 1 BROCKVILLE, | 6 ROEBUCK, | 11 DOMVILLE, |
| 2 MAITLAND, | 7 CENTRAL AUGUSTA, | 12 TORONTO, |
| 3 ALGONQUIN, | 8 CHARLIEVILLE, | 13 OTTAWA, |
| 4 NORTH AUGUSTA, | 9 MAYNARD, | 14 SMITH'S FALLS, |
| 5 BISHOP'S MILLS, | 10 PRESCOTT, | 15 GARRETON |

8.46
720
176
44
32

1-1/8
7
7-7/8

6 6 42

6 1/2 7 30

PRESCOTT

PRINTED BY H. W. BENNETT, "MESSENGER" STEAM PRINT.

1882.

36
18
378

7/4

29
27

MU

- 1 BROCH
- 2 MATTE
- 3 ALGO
- 4 NORT
- 5 BISHC

Pollin

fro

low

Part I

El

No on
Roll.

21 Au

177 Ba

106 Br

102 Br

94 Bu

140 Ba

135 Ba

127 Be

71 Bo

80 Br

26 Br

29 Bl

30 Bl

74 Bo

134 Ba

129 Bu

31 Bl

209 Be

40 Co

41 Co

47 Co

57 Co

VOTERS LIST 1882. MUNICIPALITY OF AUGUSTA.

SCHEDULE OF POST OFFICES.

- | | | |
|-------------------|--------------------|-------------------|
| 1 BROCKVILLE, | 6 ROEBUCK, | 11 DOMVILLE, |
| 2 MAITLAND, | 7 CENTRAL AUGUSTA, | 12 TORONTO, |
| 3 ALGONQUIN, | 8 CHARLEVILLE | 13 OTTAWA, |
| 4 NORTH AUGUSTA, | 9 MAYNARD, | 14 SMITH'S FALLS, |
| 5 BISHOP'S MILLS. | 10 PRESCOTT, | 15 GABRETON. |

Polling Sub-Division No. 1. *comprising the front two Concessions from the Town-line between Augusta and Edwardsburgh (exclusive of the town of Prescott,) to the side line between Lots Nos. 24 and 25.*

Part I.—*list of Persons entitled to Vote at BOTH Municipal Elections and Elections to the Legislative Assembly.*

No on Roll.	NAME.	LOT.	CON.	P. O. adrs
21	Anderson Richard.....	p 3	2	owner 10
177	Bass Asiel.....	J p 12	1	owner 10
106	Bradley Isaac.....	J p 12	1	owner 10
102	Brown Robert E.....	p 11, 12	2	owner 10
94	Buckly James.....	p 9, 8, 12, 13	2	owner 10
140	Barton Amos.....	J p 13, 14	2	owner 10
135	Barton Freeman.....	J p 14	2	owner 10
127	Bean William.....	p 14	1	owner 10
71	Bovaird William.....	p 2, 3	2	owner 6
80	Brundage Almeron.....	p 6	2	farmer's son 10
26	Brundage Abraham.....	J p 4, 3	2	tenant 10
29	Black Alexander.....	J p 8	2	owner 10
30	Black John.....	p 8	2	farmer's son 10
74	Bowyer George.....	J c com	1	owner 10
134	Barton Philander.....	J p 14	2	owner 10
129	Burns James.....	J p 24	2	owner 2
31	Black James.....	p 8	1	farmer's son 10
209	Bennington Jno.....	J p 19	1	owner 10
40	Conklin Henry.....	J p 12, 13	2	owner 9
41	Conklin George W.....	p 12, 13	2	farmer's son 9
47	Collins Francis.....	J p 17	2	owner 9
57	Conklin Daniel.....	p 21	2	owner 9



Man Doc

No. on Roll	NAME	LOT	CON.	P. O. 1/2	
115	Cullen Patrick.....	p 7	1	tenant	10
200	Christopher David.....	p 8	1	tenant	10
136	Caughy Daniel.....	J p 14	2	owner	10
107	Cooper John.....	J p 11	1	owner	10
108	Cooper James.....	J p 11	1	owner	10
59	Campbell Thomas.....	p 22, 23	2	owner	10
156	Dalglish Christopher.....	J p 18 23 c com	2	owner	10
18	Davison John.....	p 2, 3	2	owner	10
19	Davison John Jr.....	p 2, 3	2	farmer's son	10
20	Davison Robert.....	p 2, 3	2	farmer's son	10
62	Everts Oliver.....	J p 23	2	owner	2
117	Easter Abraham.....	p 12	1	tenant	10
24	Eward Joseph.....	J p 2, 3	2	owner	10
61	Everts Timothy.....	J p 23	2	owner	9
201	Easter John.....	p 8	1	tenant	10
119	Easter Samuel.....	p 13	1	tenant	10
42	Fretwell Philip.....	J p 12, 13	2	owner	9
160	Fox Austin Sr.....	J p 24	2	owner	2
161	Fox Austin Jr.....	J p 24	2	owner	2
56	Fox Robert.....	J p 20, 21	2	owner	1
162	Fox George.....	p 24	2	farmer's son	2
12	Gurnsey Samuel.....	J p 17, 18	1	tenant	10
13	Gurnsey Erastus.....	J p 17, 18	1	tenant	10
203	Gibson Wm.....	p 7	1	tenant	10
96	Hunter Robert.....	J p 9, 10	2	owner	10
8	Heck George.....	p 18	1	owner	10
1	Henderson Solomon.....	p 23	1	owner	2
2	Henderson Rufus C.....	p 23	1	tenant	2
89	Hanning William.....	J p 7	2	tenant	10
10	Henry George.....	p 18	1	tenant	10
175	Henry Robert.....	p 13	1	owner	10
17	Holder Thomas.....	p 2	2	tenant	10
43	Hodge Charles.....	J p 14	2	owner	9
144	Hill Chas. N.....	J p 16	2	owner	10
145	Hill W. S.....	J p 6	2	owner	10

No. on Roll.	NAME.	LOT.	CON.	No. of Acres	
194	McAuley Patrick.....	J p 6	1	owner	10
63	McKenzie Edward.....	p 23	2	owner	14
64	McKenzie Alexander.....	J p 23	2	occupant	2
5	McLean James.....	J p 21	1	owner	2
109	McCarthy John.....	J p 8, 9	1	owner	10
112	McDermott Michael.....	p 8	1	tenant	10
82	McCartin Hugh.....	p 6	2	tenant	10
199	McCarney James.....	p 7	1	tenant	10
141	McLeod Alexander.....	p 14	2	tenant	10
196	McDermott John.....	p 6	2	tenant	10
110	McCarthy David.....	p 9	1	owner	10
37	McWilliams Hervey.....	J p 10	2	tenant	9
58	Newans Thomas.....	J p 21	2	owner	9
54	Newans Ambrose.....	p 19, 21, 20	2	owner	9
55	Newans John B.....	p 19, 20, 21	2	farmer's son	9
28	Perry John.....	J p 5	2	owner	10
32	Place John W.....	p 7	2	owner	10
49	Pike Wesley.....	c com	2	owner	9
50	Price Edward.....	p 20	2	owner	9
121	Perrin Robert.....	J p 15	1	owner	10
101	Patterson James.....	J p 13	1	owner	10
187	Quinn James.....	J p 10	1	owner	10
68	Queen James.....	J p 2, 3	2	owner	10
92	Rowe Edgar.....	p 8	2	farmer's son	10
99	Rankin John A.....	p 10, 11	2	owner	10
100	Rankin John A Jr.....	p 10, 11	2	farmer's son	10
113	Russell Edward.....	p 9	1	owner	10
39	Rickey Robert.....	p 12	1	owner	10
90	Row John.....	p 8	2	owner	10
91	Row James.....	p 8	2	owner	10
22	Rooney Lawrence.....	lot 1	2	farmer's son	10
27	Robinson Alexander.....	J p 6	2	owner	10
33	Robinson Matthew.....	p 7, 9, 10	2	owner	10
	See Poll Div. No 3.....				
163	Rockey Jacob.....	J p 24	1	owner	2
34	Row Charles.....	p 10	2	owner	9
86	Ryan Samuel.....	J p 7, 6	2	tenant	10
147	Sterritt John.....	p 17	2	farmer's son	10

Part II.—Persons entitled to vote at Municipal Elections only.

No. on Roll.	NAME.	Jurors	LOT.	CON.	P. O. address
35	Jackson Henry.....		p.10	2	occupant 9
1423	Pike Alfred.....		c com	2	farmer's son 9
124	Henry Wm.....		p 14	1	tenant 10

Part III.—Persons entitled to vote at Elections to the Legislative Assembly only.

No. on Roll	NAME.	Jurors	LOT.	CON.	P. O. address
	NONE.				

No.1

only.

on

legislative

P. O.
ad'rs

7

Polling Sub-Division No. 2, comprising the 8d and 4th Concessions from the Town-Line between Augusta and Edwardsburgh, to the side line between Lots Nos. 24 and 25.

Part I.—List of Persons entitled to Vote at both Municipal Elections and Elections to the Legislative Assembly.

No. on Roll.	NAME.	Jures	LOT.	CON.		P. O. ad'rs
374	Atkinson Robert.....	J	p 24	3	owner	2
375	Atkinson Daniel.....	J	p 24	3	owner	2
346	Alder Robert.....		p 12, 13	3	owner	10
227	Baron Stephen.....	J	p 2	3	owner	11
210	Bass Henry.....	J	p 6	4	owner	11
249	Bower Christopher.....	J	p 4, 5	4	owner	11
250	Bower William.....	J	p 4, 5	4	owner	11
251	Bower Samuel.....	J	p 4, 5	4	owner	11
332	Bradley Henry.....	J	p 2	4	owner	11
359	Birks Charles.....		p 13, 15	3	tenant	9
215	Birks Richard.....	J	p 15, 16	4	owner	8
222	Bass Justus.....		p 11	4	owner	8
			p 10, 11	5	owner	8
223	Bass John W.....	J	p 10, 11	5, 4	owner	8
297	Bass Ashael.....	J	p 16, 15, 17, 18	3	owner	10
363	Bass William J.....	J	p 17, 18	3	owner	9
220	Bass James.....		p 10, 11, 12	4	owner	8
252	Bower Edward.....	J	p 4, 5	4	owner	11
244	Bovaird James.....		p 4	4	owner	11
240	Bass David.....		p 3	4	owner	11
283	Conklin John.....		p 15	3	owner	9
295	Collins Peter.....		p 21	3	owner	9
368	Campbell John.....	J	p 21	3	owner	10
288	Cooper David.....		p 17	4	owner	8
219	Carson George J.....	J	p 12, 13, 14	4	owner	8
218	Carson John.....		p, 12, 13, 14	4	owner	8
59	Campbell Thomas.....		p 22	3	owner	10
264	Cook Richard.....	J	p 7, 8	4	owner	11
265	Cook Robert W.....	J	p 7, 8	4	owner	11
255	Carruthers Samuel.....	J	p 5	4	owner	11
364	Dulmage Samuel C.....	J	p 16	3	owner	9

No. on Roll.	NAME.	Juror	LOT.	CON.	Acres	
335	Daniels David.....		p 4, 5	3	owner	10
331	Daniels William.....		p 4, 5	3	farmer's son	10
61	Everts Timothy.....	J	p 23	3	owner	2
369	Everts Horace.....	J	p 22	3	owner	10
62	Everts Oliver.....	J	p 23	3	owner	9
270	Emerson Charles H.....		p 11	3	owner	8
229	Fell John N.....	J	p 3	3, 4	owner	10
327	Fell Chester.....	J	p 3, 4	3	owner	10
351	Fretwell Ebson.....	J	p 11	3	owner	9
326	Fell Samuel J.....	J	p 3, 4	3	owner	10
338	Foster Isaac.....		p 5	3	owner	10
263	Glassford James.....		p 7, 8	4	owner	10
231	Gladstone William.....	J	p 3, 2	4	owner	11
317	Hanna Benjamin E..A.....	J	24	4	owner	3
242	Holden William.....		p 4	4	owner	11
216	Hough Alfred.....		p 12	4	owner	10
298	Hall Thomas.....	J	c com P 18	4	owner	10
310	Hanna John.....		p 21	4	owner	10
247	Henry William.....	J	p 2	4	tenant	11
371	Hanna George.....		p 21	4	farmer's son	10
217	Halfpenny Jno.....		p 12	4	tenant	8
371	Hough Lemnel.....		p 24	3	occupant	2
332	Henry Robert.....	J	p 5	3	owner	10
358	Hodge Charles.....	J	p 13,	3	owner	9
312	Irvine Noble J.....		p 23	4	owner	3
313	Irvine W. F.....	J	p 23	4	owner	3
399	Keys John.....	J	p 19	4	owner	10
300	Keys Henry.....	J	p 19	4	owner	10
293	Keys George.....	J	p 20, 21	3	owner	10
289	Kennedy Berryman.....	J	p 23	3	owner	10
236	Knapp George.....	J	p 6	4	owner	11
245	Knapp Amos.....		p 4, 5	4	owner	11
253	Knapp William H.....	J	p 4, 5	4	owner	11
254	Knapp John H.....		p 4, 5	4	tenant	11

son
10
10
2
10
9
8
10
10
9
10
10
10
11
3
11
10
10
11
10
8
2
10
9
3
3
10
10
10
10
11
11
11

No. on Roll.	NAME.	Jures	LOT.	CON.	P. O. adt.
237	Knapp G. W.....		p 6	4	farmer's son 11
188	Lane Abraham.....		p 16	4	owner 10
239	Leslie William N.	J	p 3, 4, 5	4	owner 11
241	Leslie David W.....	J	p 3	1	owner 11
225	Lane Cornelius.....	J	p 9, 10	4	owner 8
226	Lane Calvin E.....	J	p 9, 10	4	farmer's son 8
373	Lane William.....	J	p 24	3	owner 2
361	Lane Read.....	J	p 18	3	owner 9
362	Lane Joseph.....	J	p 18	3	owner 9
224	Lane George W.....		p 9 10	4	owner 8
1423	Lennox Vincent.....		p 21	3	tenant 10
356	Lane Henry.....		p 12	3	owner 9
335	Mott Joseph.....		p 6	3	owner 10
368	Murry Thomas.....		p 21	4	owner 3
309	Murry John.....	J	p 21	4	tenant 3
307	Murry George.....	J	p 21	4	owner 3
304	Murry Thomas.....		p 20	4	owner 10
294	Mellifont John.....		p 18	4	owner 10
235	Maley Joseph.....	J	p 1	4	owner 11
315	Mellifont John.....		p 22, 23	4	owner 3
314	Mellifont Walter W.....	J	p 22,	4	owner 3
316	Mellifont John A.....		p 22, 23	4	farmer's son 3
292	McGivern John.....	J	p 20	3	owner 10
378	Ponton A. D.....		p 10	3	tenant 10
261	Polite Stephen.....	J	p 7	3	tenant 10
262	Polite Sebra.....	J	p 7	3	tenant 10
256	Place Joseph.....	J	p 6	4	owner 11
339	Perry Robert.....	J	p 3	3	owner 10
286	Perrin Alexander.....	J	p 15, 19, 20	3	owner 9
285	Perrin William.....		p 14	3	owner 9
271	Place Wright.....		p 13, 14	4	owner 8
347	Perrin Amos G.....		p 14	3	owner 9
348	Perrin Gurly.....		p 14	3	farmer's son 9
306	Quartes William.....		p 20	4	farmer's son 10
377	Rood John.....		R P 2	3	owner 10

No. on Roll.	NAME.	June	LOT.	CON	P. O. adrs	
346	Row Charles H Jr.....	J	p 9, 10	3	owner	10
336	Rulston Andrew.....	J	p 6	3	tenant	10
328	Read Robert.....	J	p 3	3	owner	10
319	Rickey John.....	J	p 1	3	owner	10
320	Rickey William.....	J	p 1	3	tenant	10
318	Reynolds Edward.....	J	p 2	3	owner	10
287	Row John.....	J	p 19	3	tenant	9
384	Robinson Wm.....	J	p 6	3	owner	10
333	Swart John.....	J	p 1	3 4	owner	11
233	Sodden Stephen.....	J	p 6	3	owner	10
340	Scott David.....	J	p 7, 8	3	owner	10
234	Swart James.....	J	p 1	4	owner	11
60	Smith William.....	J	p 22	3	tenant	9
257	Scott Joseph, Sr.....	J	p 7, 8	3	owner	10
258	Scott Joseph, Jr.....	J	p 9, 6, 7	3	owner	10
259	Spicer Edward H.....	J	p 9	3	owner	10
343	Spicer Henry.....	J	p 9	3	owner	10
268	Scott Ebin.....	J	p 7, 8	3	owner	11
269	Scott William A.....	J	p 7, 8, 9	4	farmer's son	11
344	Service James, Sr.....	J	p 8	3	owner	10
345	Service James, Jr.....	J	p 8	3	owner	10
357	Sodden Abel.....	J	p 13	3	owner	9
224	Scott Francis D.....	J	p 10, 11, 12	4	tenant	8
267	Spicer Robert.....	J	p 7, 8	3	tenant	11
323	Saunders William.....	J	p 21	3	owner	10
322	Saunders William Senr.....	J	p 1, 2	3	owner	10
323	Saunders William Jr.....	J	p 1, 2, 21	3	owner	10
260	Scott Francis D.....	J	p 7	3	owner	10
250	Spry Thomas.....	J	p 12, 13	3	tenant	9
269	Smith Wm.....	J	p 21	3	tenant	9
272	Throop Sawyer.....	J	p 14, 13	4, 3	owner	8
212	Throop Samuel.....	J	p 13	4	owner	8
213	Throop Rufus.....	J	p 14	4	owner	8
214	Throop Justus.....	J	p 12	4	owner	8
352	Trenholm William.....	J	p 11	3	owner	9
337	Thompson Charles.....	J	p 5	3	tenant	10
238	Thompson Thomas.....	J	p 3, 4	4	owner	11
273	Throop Theo. C.....	J	p 14	4	farmer's son	8
280	Vance David.....	J	p 14, 15	3, 4	owner	8

Po

Pa

No:

Ro

52
52
55
55
39
41

48
40
38

41
45
45
45
45
45
46
47

41

41
41
42
42

58
43
43
43

55
55
52

51
52
41

40
52

Polling Sub-Division No. 3, comprising from the Town-Line between Edwardsburgh and Augusta, to the Center Concessions in the fifth, sixth and seventh Concessions.

Part I.—List of persons entitled to Vote at both Municipal Elections and Elections to the Legislative Assembly.

No. on Roll	NAME.	LOT.	CON.		AGE
528	Atridge John.....	J p 10	5	owner	11
526	Atridge Thomas.....	J p 10	5	owner	11
551	Alkerton Thomas.....	J p 2, 3	5	tenant	11
558	Anderson Benjamin.....	p 17	6	owner	7
396	Agen Patrick.....	J p 16	7	owner	7
413	Alkerton Ben.....	p 13	6	tenant	6
481	Bovaird Charles.....	J p 5	7	owner	6
402	Brown Rufus.....	p 15	7	owner	7
383	Black Cornelius.....	J p 17	7,	tenant	7
	See Poll Div. No. 4.....		6		
410	Barton Samuel.....	J p 13	6	owner	6
455	Barton Stephen.....	p 3	7	owner	6
454	Barton John.....	p 3	7	owner	6
456	Barton George.....	p 3	7	farmer's son	6
453	Barton Nathaniel.....	J p 3	7	owner	6
458	Burk Alexander Sr.....	p 3, 4	7	owner	6
459	Burk Alexander.....	p 3, 4	7	farmer's son	6
460	Burk James.....	p 3, 4	7	farmer's son	6
471	Bovaird William.....	J p 6	7	owner	6
	See Poll Div. No 1.....				
416	Barton George.....	J p 7, 9	7	owner	6
		p 7	6		
417	Barton George H.....	J p 8	6	owner	6
418	Bovaird Richard.....	J p 8	7	owner	6
422	Bovaird Alexander Sr.....	J p 8	7	owner	6
423	Bovaird Alexander Jr.....	p 8	7	farmer's son	6
580	Black John.....	p 14	5	owner	8
432	Baitson Thomas.....	J p 9	7	owner	6
433	Baitson William.....	p 9	7	farmer's son	6
434	Bovaird John.....	p 9	6	owner	6
431	Bovaird John.....	J p 9, 10	7	owner	6
559	Bell Peter.....	p 4	5	owner	11
552	Buckly James.....	p 2, 3	5	owner	10
553	Barton John N.....	p 2	5	owner	11
523	Burse Nelson.....	p 5	5	owner	6
518	Baker Robert J.....	p 6, 7, 5	5, 6	owner	6
521	Baker Peter.....	p 4, 5,	5	owner	6
419	Bovaird William.....	p 8	7	farmer's son	6
403	Brown Josiah.....	p 15	7	tenant	7
524	Baker John.....	p 8	6	owner	6

No. on Roll	NAME.	LOT.	CON.	P. O. M. T. S.
585	Bukere Melvin.....	p 16	5	tenant 8
602	Bain William.....	J p 18	5	owner 8
487	Brady James.....	J Lot 14	6	tenant 7
494	Bain David.....	J p 15	5	owner 8
569	Barton John.....	J p 9, 10	5	owner 8
572	Barton George.....	J p 8	5	owner 8
566	Bass Philander.....	J p 7	5	owner 10
567	Bass George H.....	J p 7	5	owner 10
587	Buker Job.....	J p 17	6	owner 7
576	Bradley Francis.....	J p 12, 13	5	owner 10
568	Bass George.....	p 9	6	tenant 11
577	Campbell Thomas.....	p 13	5	owner 8
397	Cawfield James.....	p 15	6	owner 7
394	Casey William.....	p 18	6	owner 7
393	Casey Thomas.....	p 17	6	owner 7
398	Cummins Aaron B.....	p 17	7	owner 7
381	Cummins Elias B.....	p 17	7	farmer's son 7
546	Caddigan David.....	p 2, 5	5	owner 6
361	Campbell Joseph.....	p 5	5	owner 11
530	Conlon Thomas.....	J p 9	5	owner 11
436	Connell Richard.....	J p 7	7	owner 6
885	Cummins Williams H.....	p 17	7	owner 7
881	Connors James.....	p 14, 15, 18	7	owner 7
425	Corbet George.....	p 6	5	owner 11
412	Dunbar George P.....	J p 6	7	tenant 6
448	Dunbar David.....	J p 1	7	owner 6
445	Dunbar Andrew.....	p 1	7	farmer's son 6
424	Davison Benoni.....	J p 10	6	owner 6
562	Davison Marcus.....	J p 10	7	owner 11
571	Davison John.....	J p 9, 10	6	owner 8
549	Davison Thomas N.....	J p 9, 10, 11	5	owner 11
517	Davison George.....	J p 1	5	owner 11
517	Davison George.....	E Com p	5	owner 11
588	Dakins Samuel.....	J p 16	5	owner 8
440	Drummond John.....	J E Com pt	6, 7	owner 6
425	Davison William J.....	J p 10	6	owner 6
584	Day Melvine.....	p 17	6	owner 6
508	Davison Marcus Jr.....	p 9, 10	6	farmer's son 6
504	Davison William G.....	p 9, 10	6	farmer's son 6
426	Earl Jacob M.....	J p 11, 12	6, 7	owner 6
227	Earl Joel.....	p 11, 12	6, 7	owner 7

8
8
7
8
8
10
10
7
10
11

8
7
7
7
7
6
11
11
6
7
7
11

6
6
6
11
8
11
11
8
6
6
6
6
6

6
7

No. on Roll.	NAME.	LOT.	CON.	
597	Farley Abner.....	p 17	6	tenant 7
525	Goldsmith Henry.....	J p 6	5	owner 11
564	Goldsmith William.....	p 5, 6	5	owner 11
441	Gore Morris.....	J p 1	6, 7	owner 6
442	Gore Patrick.....	J p 2	7	owner 6
411	Gallagher Edward.....	J p 12	6	tenant 7
485	Heck Jacob.....	p 4	7	owner 6
486	Heck George.....	p 4,	7	farmer's son 6
550	Hagan John.....	J p 1, 2	5	owner 11
578	Hough George.....	p 14	5	owner 10
412	Hough Alfred.....	p 13	6	owner 10
522	Honeywell Rice.....	p 4, 5	5	tenant 6
451	Hindmarsh John.....	J p 2	6	owner 6
467	Hutton William.....			income 6
448	Hutton John.....	J p 2	7	owner 6
466	Hutton James.....	p 3	6	tenant 6
462	Johnston Robert.....	J p 3, 4, 5	6	owner 6
520	Johnston Thomas.....	J p 4, 5	6	owner 6
508	Johnston John.....	J p 4, 5	5	owner 11
468	Jackson William.....	J p 6	6	owner 6
415	Jackson John J.....	J p 8	6	owner 6
457	Johnston Andrew.....	J p 3	6	owner 6
483	Jackson W. J.....	p 6	6	tenant 6
489	Kingston Paul.....	p 12	6	owner 7
476	Kingston Thomas F.....	J p 6	7	owner 6
888	Kinchler Thomas.....	p 17	7	owner 7
554	Knapp Joseph.....	p 1	5	owner 11
555	Knapp George.....	p 1	5	farmer's son 11
490	Kingston John.....	p 4	5	owner 7
461	Kelso Thomas.....	J p 14	6	owner 6
492	Kingston Cornelin.....	p 14	5	farmer's son 7
493	Kingston James.....	p 14	5	farmer's son 7
464	Kingston Francis.....	p 3	6	tenant 6
440	Kelley William.....	p 7	6	farmer's son 11
450	Kelso C. H.....	p 7	5	farmer's son 6
581	Lindsey Joseph.....	J p 13, 14	5	owner 8
378	Ludlow Francis.....	p 16	7	owner 7
477	Lawrence Albert.....	J p 6	6	owner 6

No. on Roll.	NAME.	LOT.	CON.	
452	Lyndsley Robert.....	p 2	6	owner 10
601	Lemon C. B.....	J p 18	5	owner 8
382	Murphy Charles.....	J p 18, 17	7	owner 7
379	Murphy Michael.....	p 18, 19 c com	7	owner 7
389	Montgomery W Hugh.....	J p 15, 16	7	owner 7
548	Murry George.....	p 3	6	owner 6
399	Murphy John.....	J p 15, 16, 17	6	owner 7
380	Murphy Henry.....	J p 18, 19 c com	7	tenant 7
407	McCrary Richard A.....	p 14	7	tenant 7
1424	McCrary Saml. G.....	p 13	5	tenant 8
474	McKintley Andrew.....	p 6	7	tenant 6
501	McRoberts Samuel.....	p 10	5	owner 8
592	McGrath John.....	J p 15, 16	6	owner 10
538	McSorley Michael.....	p 4	6	owner 6
562	McSorley John.....	J p 1, 3	6	owner 6
473	McKenley William.....	p 6	7	owner 7
430	McLean Justus H.....	J p 10	7	owner 7
429	McLean Joseph.....	J p 11, 12	7	owner 7
469	McLean James.....	J p 13	7	tenant 7
404	McLean Robert.....	J p 13	7	owner 7
401	McLean Horace.....	p 15	7	tenant 7
406	McLean Solomon.....	p 14	7	owner 7
384	McGrath Patrick.....	p 15, 16	8	owner 7
446	McSorley Thomas.....	p 17	7	owner 7
529	McGrea Charles.....	p 1	6	owner 6
		p 9	5	owner 11
		p 7	6	
405	McLean Elias.....	p 13	7	farmer's son 7
516	McLean Levi.....	p 8	6	tenant 6
439	Newman Joseph.....	J a com	7	owner 6
395	O'Neal James.....	J p 16, 17	6	owner 7
593	O'Riley Terrence.....	J p 17	5	owner 7
595	O'Riley Miles.....	J p 18	6	owner 7
594	O'Riley Edward.....	p 18	6	owner 7
347	Perrin Amos G.....	J p 16, 17	5	owner 9
488	Perrin Amos.....	J p 13, 15	6	owner 7
		p 13	5	
497	Perrin Ebin.....	J p 11, 12, 13	5	owner 7
599	Perrin Francis.....	J p 13	5	owner 8

No. on Roll.	NAME.	LOT.	CON.		No. on Roll.
10	848 Perrin Gurley H.	p 16, 17	5	farmer's son	8
8					
7					
7	408 Ragsdale William.....	J p 14	7	owner	7
7	527 Robinson Mathew.....	p 11	6	owner	10
6	585 Rayercraft Joseph.....	p 7	5	owner	11
7	586 Rayercraft Thomas.....	p 7,	5	farmer's son	11
7	537 Rayercraft Charles.....	p 7	5	farmer's son	11
	541 Roche Edmund P., Rev.....	p 4, 5, 6	5	owner	14
	428 Robison Thomas.....	J p 11	6	owner	6
7	547 Rood James.....	p 2	6	tenant	6
8	562 Richardson James.....	p 5, 6	5	owner	11
6	476 Robinson James.....	J p 5	7	owner	6
8	Robinson James.....	p 4	6	owner	
10		p 5	6		
	496 Steel John.....	p 15	5	owner	7
6	519 Starr Alden.....	J p 2, 6	6	owner	6
6	420 Steel William.....	p 8	6	owner	7
7	421 Steel Ruben.....	p 8	6	farmer's son	7
7	578 Stephenson Thomas.....	J p 10, 11	5	owner	8
7	574 Stephenson Robert.....	J p 11	5	owner	8
7					
7					
7	416 Toppin Alexander.....	J p 12, 11	6, 7	owner	7
7	557 Tyfair Lewis.....	p & com	5	owner	11
7	544 Traverse John.....	p 2	6	owner	6
6	546 Traverse Patrick.....	p 2	6	farmer's son	6
11	598 Throop Benjamin.....	p 18	5	owner	3
son	600 Throop Israel.....	J p 15, 18	5	owner	8
7		p 15	4		
6					
	484 Vanderlinder Eli.....	p 5	6	owner /	6
6					
	438 Whitley Thomas.....	p 7	7	tenant	6
7	437 Whitley Francis A.....	p 7	7	owner	6
7	582 Wiley John Senr.....	p 16, 15	5	owner	7
7	589 Wiley John Jr.....	p 16	5	occupant	7
7	531 Welsh Thomas Sr.....	p 8	5	owner	11
7	533 Whalen Timothy.....	J p 8	5	owner	11
	584 Whalen John.....	p 8	5	farmer's son	11
	450 White Nathaniel.....	p 2	7	farmer's son	6
9	582 Walsh Thomas.....	p 8	5	farmer's son	11
7					
7	576 Young Rufus.....	J p 13	5	owner	8
8	570 Youker Adolphus.....	p 2, 10	5	owner	8

Part II.—Persons entitled to vote at Municipal Meetings only.

No. on Roll.	NAME	LOT.	CON.	P.O. ad'rs
512	Barton Samuel.....	p 10	6 tenant	11
586	Durant William.....	p 17	5 owner	7
386	Cummings Levi.....	p 17	7 farmer's son	7
560	Hazleton Charles.....	p 5	5 owner	11
510	Henderson George.....	p 10	6 tenant	11
506	Lavier Joseph.....	p 10	6 tenant	11
514	McCarthy Patrick.....	p 10	6 tenant	11
414	Raycroft John.....	p 12	6 owner	6
558	Gyphiar Lewis Jr.....	E com pt	5 farmer's son	11
568	Walsh John.....	p 8	5 owner	8
579	Young William.....	p 14	5 owner	8


Part III.—Persons entitled to vote at Meetings to the Legislative Assembly of

No. on Roll	NAME.	LOT.	CON.	P.O. ad'rs
	NONE.			

Polling Sub-Division No. 4, comprising from Lot 23 to the Town-Line between Edwardsburgh, and Augusta, in 8th Concession and from Lot 19 to same Town-Line in 9th and 10th Concessions.

Part I.—List of Persons entitled to Vote at both Municipal Elections and Elections to the Legislative Assembly.

No. on Roll.	NAME.	LOT.	CON.		
392	Allbery William.....	p 15	8	owner	7
631	Barton Samuel.....	p 3, 4	9	tenant	15
676	Benlah William.....	p 16, 17	9	owner	15
383	Black Cornelius.....	J p 15, 16	8	owner	4
646	Blair William.....	p 10	10	owner	15
666	Boyd Joseph A.....	p 16	10	farmer's son	5
665	Boyd Joseph.....	p 16	10	owner	5
724	Brown Samuel.....	J p 19, 20, 21	7, 8	tenant	7
721	Buker Taylor.....	p 8	8	owner	5
722	Buker Hiram.....	p 8, 9	8	owner	4
1108	Burns George.....	J p 15	8	owner	4
700	Burns Arthur.....	J p 12	8	owner	4
718	Cotton Caesar.....	J p 7	9	tenant	15
717	Cotton Richard.....	J p 7	9	owner	15
622	Campbell John.....	p 1	10	owner	15
623	Cooper John.....	R 1	10	tenant	15
634	Cooper Robert.....	Lot 5,	10	owner	15
635	Cooper Samuel W.....	Lot 5	10	farmer's son	15
636	Cooper Daniel.....	Lot 5	10	farmer's son	15
678	Cochrane Martin.....	p 14	9	owner	15
659	Cullen John.....	J p 14	10	owner	5
611	Codden Patrick.....	p 3, 2	8	owner	6
612	Codden Christopher.....	J p 2	8	owner	6
613	Codden William.....	p 3	8	owner	6
610	Codden Patrick.....	J p 2, 3	8	owner	6
609	Codden William.....	p 2	8	owner	6
644	Connell William.....	p 9	10	owner	5
660	Cullen Matthew.....	p 14	10	farmer's son	5
684	Deaney Edward.....	J p 19, 20	8	owner	4
730	Dodge Horace.....	J p 12	9	owner	15
720	Dimond John.....	J p 12, 13	9, 8	owner	15
645	Doyle Henry.....	p 9	10	tenant	15
1208	Doyle James.....	J p 21	8	owner	7
731	Dodge James.....	p 12,	9	farmer's son	15



No. on Roll.	NAME.	Acres	LOT.	CON	P. O. adra
1209	Evaus John.....		p 21	8 tenant	15
649	Ferguson Cladius.....	J	p 10, 11	10 owner	15
650	Ferguson Thomas.....	J	p 11, 7	10 owner	5
648	Ferguson Claudius.....	J	p 10, 9, 11	10 owner	15
651	Ferguson James.....	J	p 11, 8	10 owner	15
679	Ferguson John.....	J	p 13, 8	9, 10 owner	15
687	Fancit Chauncey.....	J	p 18	8 owner	7
708	Ferguson Thomas.....		p 9, 3	9 owner	15
709	Ferguson Albert.....	J	p 9	9 owner	15
652	Ferguson W. J.....		p 11	10 farmer's son	15
741	Garrett Nathaniel.....		p 10	9 owner	15
691	Gahan Patrick.....		Lot 17	9 owner	4
692	Gahan Peter.....		Lot 17	9 farmer's son	4
662	Greer John.....	J	p 15	10 owner	5
712	Greer James.....		p 7	9 owner	15
714	Greer Thomas L.....		p 7	9 farmer's son	15
663	Greer Joseph.....		p 15	10 farmer's son	5
711	Hutton Thomas.....	J	p 8	9 owner	15
738	Hall William.....	J	Lot 6	8 owner	15
710	Hutton William.....	J	p 8	9 owner	15
670	Jones William.....	J	p 17, 21	10 owner	5
670	Jones Robert.....		p 17	10 farmer's son	5
669	Jones Samuel.....		p 17	10 farmer's son	5
671	Jones Thomas.....	J	p 18	10 owner	5
673	Johnston Robert.....		p 11, 20	8 10 owner	15
654	Johnston William Jr.....	J	p 12, 11	10 8 owner	15
653	Johnston William Sr.....		p 11, 12	10 8 owner	10
672	Johnston William.....	J	p 11	8 owner	15
672	Johnston William.....		p 20	8 owner	5
740	Johnston John.....		p 18, c c	8 tenant	7
479	Knapp C. W.....	J	p 7	8 owner	6
682	Kyle John.....	J	p 18, 19 c com	9 owner	4
698	Kirvin Patrick.....		p 13, 14	9 owner	4
604	Kinch William.....		p 10	8 owner	15
689	Kinch Abraham.....		p 17	8 tenant	7
699	Kirvin John.....		p 13, 14	3 farmer's son	4
683	Kyle William J.....		p 18, 19 c com	9 farmer's son	4
478	Knapp Charles W.....		p 5	3 owner	6
475	Kingston Thos. F.....		p 5, 6	8 owner	6

No on Roll.	NAME.	LOT	CON.		C. A. 1874
1425	Lenox Calvin.....	J p 19	8	tenant	7
737	Langstaff John.....	J p 7	8	owner	15
736	Langstaff William.....	p 7	8	owner	15
686	Ludlow William.....	J p 18	8	owner	7
637	Launderville Paul.....	J p 6	10	owner	15
480	Lawrence Albert.....	J p 7	8	owner	6
629	Morris Edward.....	J p 3	9	owner	15
		p 3	16		
627	Morrison James.....	p 2	10	owner	15
607	Morris John.....	J p 3 2	10 9	owner	15
67	Minish William J.....	J p 15	9	owner	15
628	Morrison Robert.....	p 2	10	farmer's son	15
606	McElree Samuel J.....	p 10	9	farmer's son	15
621	McReynolds John.....	J p 1, e c	10	owner	15
715	McRoberts James.....	J p 7	9	owner	15
667	McFadden Alexander.....	J p 16, 17	10	owner	5
674	McRoberts John.....	J p 15	9	owner	15
		p 18, 19	10		
701	McMullen Richard.....	J p 11, 10	9 8	owner	15
702	McMullen Richard Sr.....	p 10	8	owner	15
703	McMullen Andrew.....	J p 10	8	owner	15
706	McMullen James.....	J p w, 9	9	owner	15
704	McMullen William.....	J p 10	8	owner	15
		p 9	9	owner	
705	McMullen Richard.....	p 10	9	farmer's son	15
605	McElree John Sr.....	p 10	9	owner	15
719	McElree John Jr.....	J p 10	9	owner	15
723	McMahon Francis.....	p 21	8	owner	4
725	McMannis Patrick.....	p 20	8	owner	4
726	McMahon William.....	J p 22	8	owner	7
727	McMahon Edmund J.....	p 22	8 7	owner	7
384	McGrath Patrick.....	p 15, 16	8	owner	7
658	McGinley John.....	J p 13	10	owner	15
630	Notell James K.....	p 4, 3	9	owner	15
643	Newins James.....	J p 9	10	tenant	15
378	Ponton A. D.....	p 2	9	tenant	
650	Parks Charles.....	J p 14	9	owner	15
681	Parks Francis C.....	p 14	9	farmer's son	15

No. on Roll.	NAME.	Jurors	LOT.	CON.	P. O. ad'rs.	
614	Rutherford Adam.....		p 1	9	owner	6
716	Reynolds William.....	J	p 6, 5	9	owner	15
732	Reynolds James	J	p 11	9	owner	15
734	Reynolds Crawford.....	J	p 13	9	owner	15
735	Reynolds George.....	J	p 13	9	owner	15
658	Reynolds John.....	J	p 6, 5	9	owner	15
632	Robinson George.....		p 4	9	owner	15
639	Reynolds George.....		p 6,	9	farmer's son	15
640	Reynolds William H.....		p 6	9	farmer's son	15
618	Robinson William... ..		p 1	10	owner	15
619	Robinson Robert.....		p 1	10	farmer's son	15
620	Robinson Thomas A.....		p 1	10	owner	15
733	Reynolds Richard.....		p 11	9	farmer's son	15
268	Scott Ebin.....		p 15	8	owner	11
624	Streight John.....		p 2, 3	10	owner	15
625	Streight Thomas.....	J	p 2, 3	10	owner	15
626	Streight Samuel.....	J	p 2, 3	10	owner	15
642	Sophy Anthony.....	J	p 9	10	owner	15
647	Sophy Sorrell.....		p 8, 10	10	owner	15
615	Spicer James.....	J	E com	9	owner	5
657	Sophy Peter.....		p 13	10	tenant	15
697	Townsell John.....		p 14	8	owner	4
661	Thorp Richard.....		p 14	10	owner	5
655	Thompson Samuel.....		p 12, 13	10	owner	15
656	Thorp Thomas.....	J	p 13	10	owner	15
707	Walker William.....	J	p 9	8	owner	15
693	Whalen John.....		p 16	9	owner	4
694	Whalen James.....		p 16	9	farmer's son	4
690	Whalen Thomas.....	J	p 17	8	owner	7
685	Whalen Michael.....	J	p 16, 19	8	owner	4
664	Wear James.....		p 15	10	owner	5
633	Walker George.....	J	p 4	10	owner	5
608	Yeldon William F.....		p 3	8	owner	6

Part II.—Persons entitled to vote at Municipal Elections only.

No. on Roll.	NAME.	Jurors	LOT.	CON.	P. O. ad'rs.	
743	Kelly Patrick.....		p 10	9	tenant	15

Part II.—Persons entitled to vote at Municipal Elections only.

No. on Roll	NAME.	Juro's	LOT.	CON.	P. O. ad'rs.
603	Kinch James.....	p 10	9	owner	15
641	Sophy Stephen.....	p 9	10	wner	15

Part III.—Persons entitled to vote at Elections to the Legislative Assembly only.

No. on Roll	NAME.	Juro's	LOT.	CON.
	NONE.			

4
P. O. ad'rs.
6
15
15
15
15
15
15
15
15
15
15
15
15
11
15
15
15
15
15
5
15
4
5
15
15
15
4
4
7
4
5
5
6
P. O. ad'rs.
15

Polling Sub-Division No. 5, comprising from Lot 24 to the Town-Line between Augusta, and Elizabethtown in the 1st and 2nd Concessions
Part I.—List of persons entitled to Vote at both Municipal Elections and Elections to the Legislative Assembly.

No on Roll.	NAME.	Juror	LOT.	CON	P. O. adrs.	
757	Adams Alfred.....		p 28, 29	1	owner	2
886	Anderson John.....	J	p 27	1, 2	owner	2
887	Anderson Geo. S.....		p 27	1, 2	farmer's son	2
877	Burns John Jr.....		p 35	1	farmer's son	2
876	Burns John Sr.....		p 25	1	owner	2
888	Burns Patrick.....		p 28, 29	1	owner	2
923	Bowyer George.....		p 26, 27	1	owner	2
924	Bowyer Daniel.....		p 26, 27	1	farmer's son	2
842	Baker J. P.....		p 29	1	owner	2
890	Boyd Henry.....		p 29	1	owner	2
909	Burritt Albert.....	J	p 28, 29	2	owner	2
837	Black Elisha.....	J	p 29	1	owner	2
912	Binns Thomas.....	J	p 28, 29	2	owner	2
907	Booth Alfred C.....		p 30, 31	2	owner	2
908	Booth Vincent.....		p 28, 30, 31	2	owner	2
858	Burns Thomas Jr.....	J	p 33	1	tenant	2
857	Burns Thomas Sr.....		p 33	1	owner	2
856	Burns Timothy.....	J	p 38	1	tenant	1
865	Byers James.....	J	p 35	1	owner	2
745	Burns James.....	J	p 33	1	owner	2
868	Brennan Patrick.....		p 33, 34	1	owner	2
869	Brennan Daniel.....		p 33, 34	1	farmer's son	2
874	Byers Charles.....		p 32	1	owner	2
784	Boyd James.....	J	p 30	1	owner	2
782	Burr Joseph.....		p 30	1	tenant	2
892	Baker James.....		p 29	1	tenant	2
825	Clary Patrick.....		p 30	1	owner	2
798	Cunningham Adam.....		p 30	1	owner	1
799	Cunningham, John.....		p 30	1	tenant	1
746	Collins Daniel, J. P.....		p 29, 30	1	owner	2
875			p 29	2	owner	2
753	Cranston James.....		p 29	1	owner	2
747	Dumbrille Frank.....	J	p 30	1	tenant	2
763	Doyle Patrick.....	J	p 29	1	owner	2
838	Dixon David.....		p 29	1	tenant	2
864	Dunham George S.....	J	p 36,	1	owner	2

See Poll Div. No 7.....

No. on Roll.	NAME.	Jurors	LOT.	CON.		P. C. A. LINE
839	Kennedy William.....	J	p 29	1	owner	2
768	Kennedy William.....		p 30	1	tenant	2
777	Krake Walstine.....		p 30	1	owner	2
795	Lafontaine Martin W.....	J	p 30,	1	owner	2
820	Landon Ziba.....		p 36 37	2	owner	1
819	Lockwood Hiram.....	J	p 36	2	owner	1
818	Landon Alexander.....	J	p 35,	2	owner	1
921	Lewis Richard, Rev.....		p 25, 28	1	owner	2
760	Lemon Charles B.....	J	p 27	1	tenant	2
805	Laidlow Andrew.....		p 27	2	tenant	2
926	Lemon Charles.....		p 27	1	owner	2
927	Lemon Hiram.....	J	p 27	1	tenant	2
814	Murry Tolford.....		p 33, 34, 35	2	owner	1
815	Murry Henry T.....		p 34, 35	2	tenant	1
831	Meehan James.....		p 30	1	owner	2
769	Maxwell David L.....		p 30	1	owner	2
791	Morey Sidney.....		p 33	2	tenant	2
789	Morey Samuel.....		p 33	2	owner	2
835	Nicols Mark.....		p 30'	1	owner	
922	McTaggart Ebenezer.....	J	p 26	1	owner	2
917	McCrea James.....	J	p 30, 31	2	owner	2
918	McCullough Joseph.....	J	p 30, 31	2	owner	2
851	McKeon William.....		p 38	1	owner	1
847	McCully Andrew.....		p 16	2	owner	2
830	McManis Francis.....		p 29	1	owner	2
754	McLellen William S.....		p 29	1	tenant	2
852	McCully Andrew.....	J	p 37	2	owner	2
			p 38	1	owner	2
862	Powers Jacob.....		p 37	1	owner	2
930	Pearson Albert.....	J	p 25, 27	1	owner	2
797	Palmer Walter.....		p 29	1	tenant	2
884	Pearsons Henry.....	J	p 26, 27	1	owner	2
			p 25, 27	2	owner	2
894	Palmer Richard.....		p 29	1	tenant	2
931	Pearson Simon M.....		p 25, 27	1	farmer's son	2
846	Plunket James.....		p 35,	2	tenant	2
885	Pearson W. F.....	P	p 26, 27	2	farmer's son	2
			p 26, 27	1		
808	Robison David.....		p 32	2	owner	2
809	Robison James.....		p 32	2	farmer's son	2

No. on Roll.
810
786
775
932
833
867
857
891
897
821
822
816
817
811
801
803
802
913
914
848
866
841
920
74
82
80
77
83
78
83
77
90
87
87
87
90
77
77
77

P. O. ad. r. s.

1919

1920

1921

1922

1923

1924

1925

1926

1927

1928

1929

1930

1931

1932

1933

1934

1935

1936

1937

1938

1939

1940

1941

1942

1943

1944

1945

1946

1947

1948

1949

1950

1951

1952

1953

1954

1955

1956

1957

1958

1959

1960

1961

1962

1963

1964

1965

1966

1967

1968

1969

1970

1971

1972

1973

1974

1975

1976

1977

1978

1979

1980

1981

1982

1983

1984

1985

1986

1987

1988

1989

1990

1991

1992

1993

1994

1995

1996

1997

1998

1999

2000

son

son

son

No. on Roll.	NAME.	LOT.	CON.	Other
810	Robison Alexander.....	p 32	2	farmer's son
786	Robinson Richard.....	p 30	1	owner
775	Ralph John.....	p 30	1	owner
932	Resdorff Charles.....	J p 28	1	tenant
833	Resdorff Charles.....	p 27	1	owner
867	Row John.....	p 29	1	owner
857	Soper Henry.....	J p 34	1	owner
891	Suddaby James.....	p 29	1	owner
897	Sheehy John.....	p 30	1	owner
821	Simpson Charles.....	p 37	2	owner
822	Simpson Matthew S.....	p 37	2	farmer's son
816	Shepherd Thomas.....	p 34, 35	2	owner
817	Shepherd Arthur.....	J p 34, 35	2	owner
811	Simpson James.....	p 32	2	owner
801	Seeley Philip.....	p 26	2	owner
803	Seeley Lundy.....	J p 27	2	owner
802	Seeley Robert.....	p 26	2	farmer's son
913	Stewart Joseph.....	J p 37, 38	2	owner
914	Stewart John.....	p 37, 38	2	tenant
848	Smith Robert.....	p 36	2	tenant
864	Simpson William.....	p 34, 35	2	owner
845	Simpson Samuel.....	p 34, 35	2	owner
920	Stacey Richard.....	p 30	1	owner
744	Selleck George.....	p 29	1	owner
827	Timmerman William.....	G. T. R. station	1	occupant
807	Towsley Hiram.....	p 30	2	tenant
776	Vrooman Martin.....	p 30	1	tenant
832	Vaney Patrick.....	J p 30	1	owner
785	Van Orman A'pheus.....	p 29	1	owner
836	Van Valkenburg T.....	p 30	1	owner
773	Wilber George S.....	30	1	owner
904	Wood John L.....	p 29	2	owner
905	Wood Malcolm.....	p 30	1	owner
871	Willson Walter.....	p 32	1	tenant
872	Willson William C.....	J p 32	1	tenant
873	Willson John.....	J p 32	1	tenant
771	Wells William B.....	p 29	1	tenant
906	Wood Guy C.....	J p 30, 31	2	owner
796	Wally —.....	p 29	1	owner
796	Woods —.....	p 29	1	owner

Part II — Persons entitled to vote at Municipal elections only.

No. on Roll	NAME.	LOT.	CON.	P. O. ad. P. S.
812	Boyd Saron.....	p 33	2	1
793	Baker Levi J.....	p 29	1	1
916	Hurd Andrew.....	p 38	2	1
854	Huston Hugh.....	p 37	2	2
861	Landon Geo. R.....	p 37	1	1
756	McMannis William.....	p 28	1	2
772	Wells J. B.....	p 30	1	2

Part III — Persons entitled to vote at Elections to the Legislative Assembly only.

No. on Roll.	NAME.	LOT.	CON.	P. O. ad. P. S.
	NONE.			

olling
Augu
and t

Part I —
Elec

No. on Roll.

998 And
1037 Ald

1102 Boy

1088 Bra

1089 Bra

992 Bish

993 Bish

1070 Bish

1077 Bish

1080 Bish

1081 Bish

1082 Bish

961 Bur

960 Bur

938 Bis

996 Bis

1078 Bis

1079 Bis

1003 Bis

1073 Con

1094 Car

1075 Col

1076 Col

1104 Col

1000 Ori

991 Cor

985 Cor

988 Cor

1066 Cal

957 Cor

944 Cov

1059 Cor

981 Da

olling Sub-Division No. 6, comprising from Town-Line between Augusta, and Elizabethtown, to Lot 24 in the 3d and 4th Concessions, and to the Centre Commons in the fifth Concession.

Part I.—List of Persons entitled to vote at both Municipal Elections and Elections to the Legislative Assembly.

No. on Roll.	NAME.	LOT,	CON.		C. P. M.
998	Anderson Robert.....	p 23, 24, 25	5	tenant	3
1057	Aldrich Hiram E.....	p 35	3	tenant	1
1102	Boyd Isaac.....	p 33	5	owner	3
1088	Bradford Richard.....	p 36	5	owner	3
1089	Bradford Derenzie.....	p 36	5	farmer's son	3
992	Bishop William J.....	p 23	5	owner	3
993	Bishop Uriah A.....	p 23	5	farmer's son	3
1070	Bissell Moses.....	p 32 31	4	owner	3
1077	Bissell Artemus.....	p 33, 34, 35 36	4	owner	3
1080	Bissell James.....	p 34, 35, 36	4	owner	3
1081	Bissell Malcolm H.....	J p 36	4	owner	3
1082	Bissell William J.....	J p 34	5	owner	3
961	Burritt Trueman.....	p 29, 27	3	owner	2
960	Burritt Sidney.....	p 29, 27	3	owner	2
938	Bishop William.....	J p 19	5	owner	8
996	Bishop Levi.....	p 23	5	owner	3
1078	Bissell James B.....	p 33, 34, 35 36	4	farmer's son	3
1079	Bissell Chas H.....	p 33, 34, 35 36	4	farmer's son	3
1003	Bishop Uriah.....	J p 26 27	4 5	owner	3
1073	Corbett George.....	p 32	4	owner	3
1094	Carpenter Hiram.....	p 36	5	owner	3
1075	Cole Leander.....	p 32, 33	4, 5	owner	3
1076	Cole Frederick.....	p 32 33	5 4	tenant	3
1104	Cole William A.....	p 32	5	owner	3
1000	Crippin Elisha.....	p 24, 25	5	owner	3
991	Connell Samuel.....	p 22	5	owner	3
985	Connell James.....	J p 20, 21, 22	5	owner	3
988	Connell John.....	p 21	5	owner	3
1066	Cahill James.....	p 36, 37	4	owner	1
957	Corbitt William.....	p 29	5	owner	3
944	Corille Stephen.....	p 30	5	owner	3
1059	Corbett John.....	p w c	4	tenant	1
981	Dawson James.....	p 25,	4	owner	3

No. 5
only.
P. O.
1
2
3
4
5
6
7
8
9
10
11
12
13
14
15
16
17
18
19
20
21
22
23
24
25
26
27
28
29
30
31
32
33
34
35
36
37
38
39
40
41
42
43
44
45
46
47
48
49
50
51
52
53
54
55
56
57
58
59
60
61
62
63
64
65
66
67
68
69
70
71
72
73
74
75
76
77
78
79
80
81
82
83
84
85
86
87
88
89
90
91
92
93
94
95
96
97
98
99
100
101
102
103
104
105
106
107
108
109
110
111
112
113
114
115
116
117
118
119
120
121
122
123
124
125
126
127
128
129
130
131
132
133
134
135
136
137
138
139
140
141
142
143
144
145
146
147
148
149
150
151
152
153
154
155
156
157
158
159
160
161
162
163
164
165
166
167
168
169
170
171
172
173
174
175
176
177
178
179
180
181
182
183
184
185
186
187
188
189
190
191
192
193
194
195
196
197
198
199
200

Legislative As.

P. O. address

No on Roll.	NAME.	Jury	LOT.	CON.		P. C. No.
964	Earl Nelson.....	J	p 29, 31	5	owner	3
1007	Earl Edward.....	J	lot 27	4	owner	3
962	Earl William.....	J	p 29	5	owner	3
968	Earl Alonzo.....	J	p 29	5	owner	3
951	Earl Rufus.....	J	p 29	4	owner	3
954	Earl Andrew.....	J	p 30, 29	4	owner	3
955	Earl James.....		p 30, 29	4	farmer's son	3
1041	Easton Sidney.....		p 30	3	tenant	2
1042	Easton Edward H.....		p 30	3	tenant	2
1054	Easton William R.....		p 35	3	tenant	1
986	Easter Jacob.....		p 21	5	tenant	3
1025	Frew Robert.....	J	p 26, lot 25	3	tenant	2
1029	Ferguson William.....	J	p 26	3	owner	2
1026	Ferguson David.....	J	p 28	3	tenant	2
1095	Findley Alexander.....		p 38, 37	5	owner	3
1027	Ferguson Samuel.....		p 28	3	tenant	2
999	Hornibrook Wm.....	J	p 25, 26	5	owner	3
1039	Howison George Jr.....		p 30	3	owner	5
1038	Howison James.....		p 30	3	owner	5
1040	Howison Edward.....		p 30	3	owner	5
1036	Howison George Sr.....		p 30	3	owner	1
1037	Howison Thomas.....		p 30	3	owner	1
1024	Harper Benjamin.....		p 25, 26	3	owner	1
939	Halfpenny Samuel.....		p 21	5	owner	3
1001	Irvine Andrew H.....	J	p 25, 26	5	owner	3
			p 25	4		
1097	Kirkby James.....		p 35	5	owner	3
1098	Kirkby Wilson.....	J	p 35	5	owner	3
1011	Kirkby Joel.....		p 28	4	tenant	3
1100	Kirkby Alfred.....	J	p 35	5	tenant	3
971	Meehan Thos.....		p 31	4	tenant	3
1092	Meehan William.....	J	p 38	5	owner	3
1093	Meehan John.....		p 38	5	farmer's son	3
995	Montgomery William.....	J	p 28, 24	5, 6	owner	3
	See Division No. 7		p 23	5	owner	7

No on Roll.	
940	M
994	M
1005	M
1008	M
1016	M
1055	M
1053	M
934	M
935	M
936	M
1046	M
1047	M
1080	M
1031	M
1048	M
1004	M
970	M
989	M
965	M
966	M
1090	M
1091	M
958	M
1032	M
1071	M
1002	N
1008	N
1009	N
1067	N
1103	N
956	N
1044	I
1043	I
1045	I
1010	I
1064	I
1069	I
1062	I
1060	I

No. of Roll.	NAME.	LOT	CON.		No. of Roll.
1061	Rath William J.....	p 37, p w com	3	farmer's son	1
1019	Robison David.....	p 33	3	tenant	2
987	Smith John G.....	J p 19, c com	5	owner	8
1088	Stone Edmund.....	J Lot 30, p 29	3	owner	2
1084	Stone Charles.....	J Lot 30, p 29	3	owner	2
1035	Stone Peleg.....	J Lot 30, p 29	3	owner	2
780	Stewart John.....	p 37	4	tenant	1
1068	Shepherd George R.....	p 34	4	owner	8
1065	Shepherd George.....	p 34	4	farmer's son	8
1105	Sargent Samuel.....	p 32	5	tenant	8
816	Shepherd Thos.....	p 34	3	owner	1
817	Shepherd A. W.....	p 34	3	owner	1
1074	Tanny Soloman.....	p 35	5	owner	8
945	Throop James H.....	J p 29, 30, 31	5	owner	8
946	Throop Alden H.....	p 30, 31	5	farmer's son	8
1101	Toppin Thomas.....	J p 34	5	owner	8
947	Throop Joseph A.....	p 30	5	owner	8
948	Throop Marshall F.....	J p 30	5	tenant	8
1022	Thompson Thomas.....	p 30	3	tenant	2
1050	Towsley Henry.....	p 33	3	owner	2
1020	Thompson Amos.....	J p 28	3	tenant	2
977	Wood Charles.....	J p 24	5	owner	8
1051	Warner James.....	J p 33	3	owner	1
1065	Wright John C.....	J p 36, 37	4	owner	1
982	White Richard.....	J p 26, 23	4	owner	8
1018	Wright Isaiah.....	p 29	4	owner	8
1017	Wright Asahael.....	J p 27	5		
		p 28, 29	4	owner	8
		p 29	3		
997	Wood Robert.....	J p 23, 24, 25	5	owner	10
976	Wood Thomas.....	p 24	5	tenant	8
1023	Wood James.....	p 25, 26	3	owner	1
1052	Warner Fred W.....	p 33	3	farmer's son	1
959	Wright James.....	p 29	5	owner	8
950	Walker Samuel Sr.....	p 29	4	occupant	8
967	Walker Samuel Jr.....	p 29	4	owner	8
949	Walker John.....	p 33	5	owner	8
1012	Wright Chelson.....	p 33	5	owner	8
968	Walker James.....	p 29	4	owner	8

Part II.—Persons entitled to vote at Municipal Elections only.

No. on Roll.	NAME.	LOT.	CON.	CLASS.	VAL.
990	Brown Randolph.....	p 21	5	tenant	3
1015	Montgomery James.....	p 29	4	tenant	3

Part III.—Persons entitled to vote at Elections to the Legislative Assembly only

No. on Roll.	NAME.	LOT.	CON.	CLASS.	VAL.
	NONE.				

3
1
1
8
8
3
0
8
1
1
8
8
8
8
8



Polling Sub-Division No. 7, comprising from Centre Commons to Town-Line between Augusta and Elizabethtown, in 6th and 7th Concessions, and from Lot 22 to said Town-Line in the 8th Concession.

Part I.—List of persons entitled to vote at both Municipal Elections and Elections to the Legislative Assembly.

No. on Roll.	NAME.	June	LOT.	CON.	OWNER	P. No.
1224	Avery Rutus.....		p 35	7	owner	4
1294	Allberry George.....	J	p 23, 24	6	owner	8
1288	Aznoe Charles.....		p 21	6	owner	8
1222	Briggs Edward.....		p 34	7	farmer's son	4
1254	Briggs David.....		p 32	6	owner	4
	Byrne James.....	J	p 27	6	owner	2
1262	Bissell Asa S.....		p 24,	7	owner	4
1261	Bissell Heman L.....		p 32, 33	7	farmer's son	4
1260	Bissell Reuben.....	J	p 32, 33	7	owner	4
1232	Baxter Daniel S.....		p 36, 37	7	farmer's son	4
1231	Baxter William.....	J	p 36, 37	7	owner	4
1225	Burns Nichols.....	J	p 36	8	owner	4
1221	Briggs Joseph.....		p 34, 33	7	owner	4
1217	Bissell Edward.....		p 33	7	owner	4
1218	Bissell Benjamin L.....	J	p 33, 32	7	owner	4
1266	Bennett James.....	J	p 27	7	owner	4
1267	Bennett Daniel.....	J	p 27	7	owner	4
1276	Burk James.....	J	p 25	7	owner	4
1172	Botham John.....		p 34, 31	8, 7	owner	4
1178	Botham Samuel.....		p 34,	8	farmer's son	4
1208	Black Alexander.....		p 20	7	owner	7
1126	Bellamy John B.....	J	p 35, 36	8	owner	4
1263	Bissell William E.....	J	p 31, 32	7	owner	4
1223	Briggs David.....	J	p 34, 25	3	owner	4
1150	Bartlett Samuel.....		p 34	8	owner	4
1178	Bell Andrew.....		p 33	8	owner	4
1289	Bulger Patrick.....	J	p 28	7	tenant	4
1083	Blanshard Daniel.....		p 26	6	owner	1
	Bissell James.....		p 26	6	owner	8
	See Division No. 6.....					
1268	Bulger Moses.....		p 28	7	owner	4
1146	Briggs John.....	J	p 34	8	owner	4
1226	Burns Aaron.....	J	p 35, 36	8	owner	4
1244	Bolton George M.....	J	p 33	6	tenant	4
1108	Burns George.....	J	p 23, 15	8	owner	4
1271	Cosgrove Mich.....		p 28	7	farmer's son	4

No. on Roll.	NAME.	Int.	LOT.	CON.		No. of ad's.
1209	Evans John.....		p 21	8	tenant	4
1804	Easton Henry.....		p 29	6	tenant	3
1240	Falkner Libeus W.....	J	p 85, 36	7	owner	4
1259	Ford Ogden.....		p 80, 81	7	owner	1
1179	Fournell Charles Sr.....		p 82	8	owner	4
1215	Fenucan James.....	J	p 28, 24	8	owner	4
1116	Forrest Cornelius.....	J	p 81	8	tenant	4
1122	Ferguson Alexander.....		p 84	8	tenant	4
1120	Forrest John.....		p 88	8	owner	4
1264	Fraser Oliver E.....		p 29	8	owner	4
1115	Forrest Thomas.....		p 81	8	owner	4
1265	Fraser Edward.....		p 29	8	farmer's son	4
1216	Fenucan William.....	J	p 24 28	8	owner	4
948	Farley Henry.....		p 21	6	tenant	4
1174	Gallanger Mathew.....		p 88	8	owner	4
1184	Goodison Luke.....	J	p 81	6	owner	4
1192	Gilpin James.....	J	p 29	7	owner	4
1805	Goodison Thomas.....	J	p 82	6	owner	4
1185	Goodison Robt.....	J	p 81	6	owner	4
1195	Hobs Alexander.....	J	p 21	8	owner	4
1194	Hough George.....	J	p 29	8	tenant	4
1198	Hough Samuel.....		p 29	8	owner	4
1114	Hillis Joseph.....		p 28	8	farmer's son	4
1125	Haley John.....	J	p 37	8	tenant	4
1124	Haley Samuel.....		p 87	8	owner	4
	Horton George.....		p 88, 84	8	owner	4
	See Poll Div. No 8.....					
1107	Hodson Albert.....		p 22	8	owner	1
1106	Hodson Thomas.....		p 22	8	owner	4
1118	Hillis James.....		p 28	8	farmer's son	4
1112	Hillis James Sr.....		p 28	8	owner	4
1818	Halfpenny Albert H.....		p 28	6	owner	8
1191	Hillis Joseph.....	J	p 28	8	owner	4
1127	Johnson Charles E.....	J	p 83, 84	8	owner	4
1149	Joynt John L.....	J	p 84	8	owner	4
1168	Joyce Thomas.....		p 33, 34	8	owner	4
	Kerr William.....	J	p 83	8	tenant	4

No. on Roll.	NAME.	INT.	LOT.	CON.	Acres	
1280	Kirby John.....		p 86	7	owner	4
1229	Kidd George.....		p 87	8	owner	4
1246	Kennedy John.....	J	p 27	6	owner	4
1247	Kennedy Hugh.....		p 27	6	owner	4
1821	Larry Hiram.....	J	p 88, 84	6	owner	3
1820	Larry Charles.....		p 84	6	tenant	4
1819	Larry Albert.....	J	p 84	6	owner	4
1239	Landon James.....	J	p 85	6	owner	4
1138	Langtree James.....		p 84	8	owner	4
1188	Love James.....	J	p 81	8	owner	4
1128	Langstaff James.....		p 84	8	owner	4
1110	Ludlow George.....	J	p 24	8	tenant	4
1301	Langley William.....		p 28	6	owner	8
1189	Love Joseph B.....		p 81	8	farmer's son	4
995	Montgomery William..... See Division No. 6		p 28, 24	5, 6	owner	8
1133	Marshall Enoch.....	J	p 88	8	owner	4
1141	Mott Samuel.....		p 84	8	owner	4
1233	Metcalf Robert.....		p 87, 88	7	owner	4
1235	Metcalf Wellington.....	J	p 87	7	tenant	4
1234	Metcalf Alpheus.....		p 87, 88	7	farmer's son	4
1129	Moffatt George.....		p 84	8	owner	4
1181	Manhard Solomon.....		p 88	8	tenant	4
1284	McGuin Adam.....	J	p 19, 20	6	tenant	3
1283	McGuin Henry.....		p 19, 20	6	owner	3
1314	McKenley John.....	J	p 86	6	owner	3
1310	McKenley Joseph.....	J	p 85	6	owner	3
1199	McCully John H.....	J	p 29, 31	8	owner	3
1198	McVeigh Jason.....	J	p 80	8	owner	4
1292	McFadden Robt.....		p 28	6	owner	8
1886	McLean Robert.....	J	p 84	8	owner	4
1109	McGrath Patrick.....		p 24	8	owner	4
1210	McGiffin James.....		p 20	7	owner	4
1131	McBratney James.....		p 88	8	owner	4
1324	Norton Samuel W.....	J	p 28	8	owner	4
1272	Nowlan Patrick.....	J	p 26	7	owner	4
1311	Noblette Daniel.....	J	p 89	6	owner	4

No. on Roll.	NAME.	Acres	LOT.	CON		C. P. 4
1214	O'Neal John	J	p 28, 24	7 8	owner	4
1290	Place Thomas		p 22, 28	6	owner	3
1307	Place Thomas D.		p 82	6	owner	4
1297	Perrin James		p-25	6	owner	3
1187	Phillips William B.		p 82	8	owner	4
1144	Pardee Frederick J.	J	p 84	8	owner	4
1291	Place Geo. L.		p 22, 28	6	farmer's son	3
1157	Raycraft John Sr.		p 84, 85	8	owner	4
1158	Raycraft John Jr.	J	p 84, 85	8	owner	4
1140	Raycraft Richard.	J	p 84	8	tenant	4
1207	Russell James.	J	p 21	7	owner	7
1318	Redmond Darby.		p 88	6	owner	3
1065	Riches George.		p 26	6	tenant	3
1300	Rose James.		p 28	6	owner	3
1130	Stacey William.	J	p 84	8	owner	4
1306	Salmon Edward.		p 26	6	owner	4
1308	Spicer C. W.	J	p 82	6	tenant	3
1309	Spicer A. W.	J	p 82	6	tenant	3
1281	Trainer Edward.	J	p 24	7	owner	4
1117	Totten Samuel.	J	p 88, 34	8	owner	4
1220	Thorl John.		p 84	8	tenant	4
1219	Thorl Thomas.		p 84	8	owner	4
1166	Timlick Alexander.	J	p 84	8	owner	4
1280	Thompson James.		p 25	8	tenant	3
1284	Tanny William.		p 20	6	owner	3
1289	Vout Robert.	J	p 22	6	owner	3
1248	Vout John.		p 26	6	owner	4
1812	White Francis.		p 33	6	tenant	3
941	Wood Robert.		p 20, 21	6	owner	4
1817	Wilson Christopher.		p 36	6	owner	3
1279	Wickwire Almeron.		p 25	8	owner	4
1241	Whitworth George.	J	p 35, 32	7	owner	4
1238	Wright Ashael.	J	p 36, 37	7	owner	4
1286	Walker Rhilander.	J	p 38	7 6	owner	4
1227	Wright William.	J	p 35, 26, 37	7 8	tenant	4

No. on Roll.	NAME.	Juror	LOT.	CON.	Class
1228	Wright William F.....	J	p 35, 26, 37	7, 8	tenant
1142	Warren Thomas E.....	J	p 88, 84	8	owner
1180	Whaley John.....		p 32, 83	8	owner
1137	Whitworth John.....		p 84	8	owner
1118	Whaley Samuel J.....		p 84	8	tenant
942	Wood Dalbert.....		p 20, 21	6	owner
1100	York Joseph.....		p 81, 28	8	owner

Part II. - Persons entitled to vote at Municipal Elections only.

No. on Roll.	NAME.	Juror	LOT.	CON.	Class
1176	Baldwin Elijah.....		p 33	8	tenant
1177	Baldwin William.....		p 33	8	owner
1310	Earl Joseph A.....		p 88	6	owner
1155	Farnell Charles.....		p 88	8	tenant
1206	Perrin John.....		p 25	6	owner
1251	Scott John.....		p 30	6	tenant
	Solomon William.....		p 27	6	tenant
1245	Wright W. B.....		p 27	6	owner

Part III. - Persons entitled to vote at Elections to the Legislative Assembly only.

No. on Roll.	NAME.	Juror	LOT.	CON.	Class
	NONE				

Polling Sub-Division No. 8, comprising from the Center Commons to the Town-Line between Augusta and Elizabethtown in the 9th, 10th and 11th Concession.

Part 1.—List of Persons entitled to Vote at both Municipal Elections and Elections of the Legislative Assembly.

No. on Roll.	NAME.	LOT,	CON.		P. R. A.
1334	Ackland Dudley.....	J p 20	9	owner	4
1420	Anderson Samuel.....	p 28	10	occupant	4
1411	Baldwin Sherman.....	p 2, 3, 4	11	occupant	4
1372	Bolton Chauncey.....	p 84, 88	8, 9	owner	4
1355	Bonewell William.....	J p 27	9	owner	4
1830	Brown William.....	J p 21	9	owner	4
1559	Barr Samuel.....	28	9	owner	4
1360	Barr Samuel.....	28	9	farmer's son	4
1386	Bowman James.....	p 87	9	owner	4
1387	Baldwin Amasa P.....	p 37	9	owner	4
1379	Bates Alfred C.....	p 88	9	tenant	4
1369	Bobier William.....	p 87	9	owner	4
1328	Burns John.....	p 19	9	owner	4
1333	Baker Craven.....	p 26	9	owner	4
1376	Checkley John B.....	J p 88	9	owner	4
1373	Checkley Thomas F.....	p 88, 34	9	owner	4
1374	Checkley Richard F.....	J p 38, 84	9	tenant	4
1375	Capes Peter.....	p 83	9	owner	4
1343	Cullen Michael.....	p 28	9	owner	4
1346	Crafts William.....	J p 22, 28 24, 25	9	owner	4
1383	Corr Thomas.....	p 84	9	tenant	4
1380	Corr Joseph.....	p 84	9	owner	4
1384	Dunn Andrew T.....	p 82, 88	9	owner	4
1372	Davis John B.....	J p 84	9	owner	4
1415	Davis Edward.....	J p 37	10	owner	4
		p 37	9		4
1414	Davis John H.....	J p 85, 86	9	owner	4
		p 86	10		
1397	Davis Henry J.....	J p 24, 25	10	owner	4
1416	Davis Edward.....	J p 86	10	owner	4
1401	Fitzgeralds John.....	p 29	10	owner	4
1402	Fitzgeralds Edward.....	p 29	10	farmer's son	4
1352	Foxton Thomas.....	J p 25	10	tenant	4

No. on Roll.	NAME.	STATUS	LOT.	CON.		P. O. ad.
1410	Fletcher James.....		p 2, 3, 4	11	owner	4
1364	Forrest Thomas.....		p 81	9	owner	4
1365	Forrest Joseph.....		p 81	9	farmer's son	4
1408	Fitzgerald Edward.....	J	p 88	10	owner	4
1332	Hough James C.....	J	p 25	9	owner	4
			p 25	8		
1366	Hough George.....	J	p 81	9	owner	4
1395	Hare Richard.....		Lot 1	11	owner	4
1418	Hart William.....		p 81, 82	10	owner	4
1391	Horton George.....		p 86, 87	9	owner	4
1385	Hough David.....	J	p 25, 85	9	owner	4
1362	Hillis James.....		p 29	9	owner	4
1345	Johnson Francis B.....	J	p 26, 25	9	owner	4
1361	Johnson John T.....		p 29	9	owner	4
1406	Kerr Arthur.....		Lot 7	11	owner	4
1404	King Joseph.....	J	Lot 8, 9	11	owner	4
1405	King Edward.....	J	p 81	10	owner	4
1392	Kerr William.....	J	p 86,	9	tenant	4
			p 33,	8		4
1363	Kyle Robert.....	J	Lot 80	9	owner	
1367	Lewars James.....		p 82, 88	9	owner	4
1350	Langtree Joseph.....		p 22	9	tenant	4
1354	Langtree Robert.....	J	p 25	9	tenant	4
1368	Lewars Edward.....		p 82, 33	9	farmer's son	4
1409	Myers John.....	J	P 34, 35	10	owner	4
1371	Miller Thomas.....	J	P32	9	owner	4
1378	McCully Andrew.....	J	p 33	9	owner	2
1327	McCoy Robert.....	J	p 19 c c	10	owner	5
1356	Oxby Joseph.....		p 26	8	tenant	4

No. on Roll.	NAME.	INTRO.	LOT.	CON.		Q. or P. or A.
1336	Percival Roger.....	J	p 21, 22	10	owner	4
			p 21, 22	9		
1338	Powell Martin.....	J	p 23	10	owner	4
1339	Powell William.....		p 23	10	farmer's son	4
1331	Pickens John.....		p 21	9	farmer's son	4
1317	Percival Wms.....		p 25	9	tenant	4
			p 24	9		
1379	Ralph John S.....	J	p 33	9	owner	4
			p 33	8		
1329	Russell John.....		p 19	9	owner	4
1357	Ralph William.....		p 27	9	owner	4
1358	Ralph Richard.....		p 27	9	farmer's son	4
1359	Ralph John.....	J	p 24	10	owner	4
			p 18	9	owner	4
1381	Stacey George.....	J	p 84	9	owner	4
1400	Stacey Joseph.....	J	Lot 10, 11, 12	11	owner	4
			p 25, 26	10		
1398	Stacey William Sr.....		p 27	10	owner	4
1399	Stacey William Jr.....		p 27	10	farmer's son	4
1403	Stacey John.....	J	p 29, 30	10	owner	4
1340	Sunderland Thomas.....		p 23, 33	10	owner	4
1407	Sunderland Thomas.....	J	Lot 5, 6	11	owner	4
1342	Sunderland Benjamin.....	J	p 23	10	farmer's son	4
1412	Sunderland Benjamin.....		p 34	10	owner	4
1413	Sunderland Charles H.....	J	p 35, 36	10	owner	4
1341	Sunderland Wm.....		p 28	10	farmer's son	4
1844	Trainer James.....		p 23	9	tenant	4
1870	Timlick William.....		p 37	9	tenant	4
1825	Thorp Henry.....	J	p 19	10	owner	4
1826	Thorp James.....		p 19	10	farmer's son	5
1417	Warren William B.....	J	p 36	9	owner	4
1835	Wear James.....		p 20	10	owner	4

Part II.—Persons entitled to vote at Municipal Elections only.

No. on Roll.	NAME.	INTRO.	LOT.	CON.		Q. or P. or A.
1889	Baldwin Eli.....		p 37	9	tenant	4
1894	Foxton Matthew.....		p 4	11	tenant	4
1887	Thorp Thomas.....		p 19	10	owner	4

Part III.—Persons entitled to vote at Elections to the Legislative Assembly only.

Name Roll	NAME	Jury	LOT.	CON.	P. O. No.
	NONE				

I certify that the aggregate number of names of persons upon the above lists, qualified to serve as jurors, is 522.

JOHN MELLAFONT, Clerk.

I, JOHN MELLAFONT, Clerk of the Municipality of the Township of Augusta, in the County of Grenville, do hereby certify that parts One and Three of the within list constitute a correct list, for the year 1882, of all persons appearing by the last revised Assessment Roll of the said Municipality to be entitled to vote at Elections for Member of the Legislative Assembly and that parts One and Two constitute a correct list for said year of all persons appearing by the said Roll to be entitled to vote at Municipal Elections in the said Municipality. And I hereby call upon all Electors to examine the said list and if any omissions or other errors are perceived therein to take immediate proceedings to have the said errors corrected according to law

JOHN MELLAFONT,

Clerk of said Municipality,
Post Office Prescott, Ont.

Dated this 5th day of August, A. D. 1882.




7.10
56
58
19.4
37.4
58.8
8
30.2

7.10

38.8
19.4
58.2

l



CON.

9 owner
9 owner
9 owner
9 owner
9 owner
9 owner
9 owner
9 farmer's son
9 farmer's son
10 owner
10 farmer's son
10 owner
9 farmer's son

8 owner
10 owner
10 owner
10 owner
10 owner
10 owner
9 owner
10 tenant

8 owner
10 owner

