

**CIHM
Microfiche
Series
(Monographs)**

**ICMH
Collection de
microfiches
(monographies)**



Canadian Institute for Historical Microreproductions / Institut canadien de microreproductions historiques

© 1997

Technical and Bibliographic Notes / Notes techniques et bibliographiques

The Institute has attempted to obtain the best original copy available for filming. Features of this copy which may be bibliographically unique, which may alter any of the images in the reproduction, or which may significantly change the usual method of filming are checked below.

- Coloured covers / Couverture de couleur
- Covers damaged / Couverture endommagée
- Covers restored and/or laminated / Couverture restaurée et/ou pelliculée
- Cover title missing / Le titre de couverture manque
- Coloured maps / Cartes géographiques en couleur
- Coloured ink (i.e. other than blue or black) / Encre de couleur (i.e. autre que bleue ou noire)
- Coloured plates and/or illustrations / Planches et/ou illustrations en couleur
- Bound with other material / Relié avec d'autres documents
- Only edition available / Seule édition disponible
- Tight binding may cause shadows or distortion along interior margin / La reliure serrée peut causer de l'ombre ou de la distorsion le long de la marge intérieure.
- Blank leaves added during restorations may appear within the text. Whenever possible, these have been omitted from filming / Il se peut que certaines pages blanches ajoutées lors d'une restauration apparaissent dans le texte, mais, lorsque cela était possible, ces pages n'ont pas été filmées.
- Additional comments / Commentaires supplémentaires:

L'Institut a microfilmé le meilleur exemplaire qu'il lui a été possible de se procurer. Les détails de cet exemplaire qui sont peut-être uniques du point de vue bibliographique, qui peuvent modifier une image reproduite, ou qui peuvent exiger une modification dans la méthode normale de filmage sont indiqués ci-dessous.

- Coloured pages / Pages de couleur
- Pages damaged / Pages endommagées
- Pages restored and/or laminated / Pages restaurées et/ou pelliculées
- Pages discoloured, stained or foxed / Pages décolorées, tachetées ou piquées
- Pages detached / Pages détachées
- Showthrough / Transparence
- Quality of print varies / Qualité inégale de l'impression
- Includes supplementary material / Comprend du matériel supplémentaire
- Pages wholly or partially obscured by errata slips, tissues, etc., have been refilmed to ensure the best possible image / Les pages totalement ou partiellement obscurcies par un feuillet d'errata, une pelure, etc., ont été filmées à nouveau de façon à obtenir la meilleure image possible.
- Opposing pages with varying colouration or discolourations are filmed twice to ensure the best possible image / Les pages s'opposant ayant des colorations variables ou des décolorations sont filmées deux fois afin d'obtenir la meilleure image possible.

This item is filmed at the reduction ratio checked below /
Ce document est filmé au taux de réduction indiqué ci-dessous.

10x		14x		18x		22x		26x		30x
<input type="checkbox"/>	<input type="checkbox"/>	<input type="checkbox"/>	<input type="checkbox"/>	<input type="checkbox"/>	<input type="checkbox"/>	<input type="checkbox"/>	<input type="checkbox"/>	<input checked="" type="checkbox"/>	<input type="checkbox"/>	<input type="checkbox"/>
12x		16x		20x		24x		28x		32x

The copy filmed here has been reproduced thanks to the generosity of:


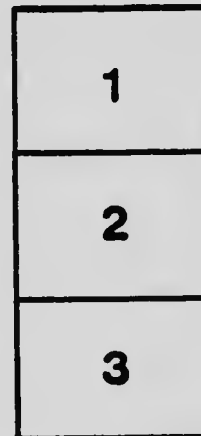

National Library of Canada

The images appearing here are the best quality possible considering the condition and legibility of the original copy and in keeping with the filming contract specifications.

Original copies in printed paper covers are filmed beginning with the front cover and ending on the last page with a printed or illustrated impression, or the back cover when appropriate. All other original copies are filmed beginning on the first page with a printed or illustrated impression, and ending on the last page with a printed or illustrated impression.

The last recorded frame on each microfiche shell contains the symbol \rightarrow (meaning "CONTINUED"), or the symbol ∇ (meaning "END"), whichever applies.

Maps, plates, charts, etc., may be filmed at different reduction ratios. Those too large to be entirely included in one exposure are filmed beginning in the upper left hand corner, left to right and top to bottom, as many frames as required. The following diagrams illustrate the method:



L'exemplaire filmé fut reproduit grâce à la générosité de:

Bibliothèque nationale du Canada

Les images suivantes ont été reproduites avec le plus grand soin, compte tenu de la condition et de la netteté de l'exemplaire filmé, et en conformité avec les conditions du contrat de filmage.



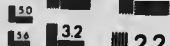
Les exemplaires originaux dont la couverture en papier est imprimée sont filmés en commençant par le premier plat et en terminant soit par la dernière page qui comporte une empreinte d'impression ou d'illustration, soit par le second plat, selon le cas. Tous les autres exemplaires originaux sont filmés en commençant par la première page qui comporte une empreinte d'impression ou d'illustration et en terminant par la dernière page qui comporte une telle empreinte.

Un des symboles suivants apparaît sur la dernière image de chaque microfiche, selon le cas: le symbole \rightarrow signifie "À SUIVRE", le symbole ∇ signifie "FIN".

Les cartes, planches, tableaux, etc., peuvent être filmés à des taux de réduction différents. Lorsque le document est trop grand pour être reproduit en un seul cliché, il est filmé à partir de l'angle supérieur gauche, de gauche à droite, et de haut en bas, en prenant le nombre d'images nécessaire. Les diagrammes suivants illustrent la méthode.

MICROCOPY RESOLUTION TEST CHART


(ANSI and ISO TEST CHART No. 2)



APPLIED IMAGE Inc

1653 East Main Street
Rochester, New York 14609 USA
(716) 482 - 0300 - Phone
(716) 288 - 5989 - Fax

22.



Commission of Conservation

Constituted under "The Conservation Act," 8-9 Edward VII, Chap. 27, 1909, and amending Acts,
9-10 Edward VII, Chap. 42, 1910, and 3-4 George V, Chap. 12, 1913.

Chairman:

SIR CLIFFORD SIFTON, K.C.M.G.

Members:

HON. AUBIN E. ARSENAULT, Summerside, P.E.I.
DR. HOWARD MURRAY, Dalhousie University, Halifax, N.S.
DR. CECIL C. JONES, Chancellor, University of New Brunswick, Fredericton, N.B.
MR. WILLIAM B. SNOWBALL, Chatham, N.B.
HON. HENRI S. BÉLAND, M.D., M.P., St. Joseph-de-Beauce, Que.
DR. FRANK D. ADAMS, Dean, Faculty of Applied Science, McGill University, Montreal
MR. CHARLES P. CHOQUETTE, St. Hyacinthe, Que., Professor, Seminary of St. Hyacinthe,
and Member of Faculty, Laval University
MR. EDWARD GOHIER, St. Laurent, Que.
DR. JAMES W. ROBERTSON, C.M.G., Ottawa, Ont.
HON. SENATOR WILLIAM CAMERON EDWARDS, Ottawa, Ont.
SIR EDMUND B. OSLER, M.P., Toronto, Ont.
MR. CHARLES A. MCCOOL, Pembroke, Ont.
MR. JOHN F. MCKAY, Business Manager, *The Globe*, Toronto, Ont.
DR. BERNHARD E. FERNOW, Dean, Faculty of Forestry, University of Toronto, Toronto, Ont.
DR. GEORGE BRYCE, University of Manitoba, Winnipeg, Man.
DR. WILLIAM J. RUTHERFORD, Member of Faculty, University of Saskatchewan, Saskatoon,
Sask.
DR. HENRY M. TORY, President, University of Alberta, Edmonton, Alberta
MR. JOHN HENDRY, Vancouver, B.C.

Members, ex-officio:

HON. MARTIN BURRELL, Minister of Agriculture, Ottawa
HON. WILLIAM J. ROCHE, Minister of the Interior, Ottawa
HON. P. E. BLONDIN, Minister of Mines, Ottawa
HON. JOHN A. MATHIESON, K.C., Premier, President and Attorney-General, Prince Edward
Island
HON. CULANDO T. DANIELS, Attorney-General, Nova Scotia
HON. GEORGE J. CLARKE, Premier and Minister of Lands and Mines, New Brunswick
HON. JULES ALLARD, Minister of Lands and Forests, Quebec
HON. G. H. FERGUSON, Minister of Lands, Forests and Mines, Ontario
HON. A. B. HUDSON, Attorney-General, Manitoba
HON. GEORGE W. BROWN, Saskatchewan
HON. ARTHUR L. SIFTON, Premier, Minister of Railways and Telephones, Alberta
HON. WILLIAM R. ROSS, Minister of Lands, British Columbia

Deputy Head and Assistant to Chairman:

MR. JAMES WHITE

Commission of Conservation
Canada

DICTIONARY OF ALTITUDES

IN THE

DOMINION OF CANADA

(Second Edition)

BY

JAMES WHITE, F.R.S.C., F.R.G.S.

*Deputy Head and Assistant to Chairman
Commission of Conservation*

OTTAWA

The Mortimer Co., Ltd., Printers

1916

TO FIELD MARSHAL HIS ROYAL HIGHNESS PRINCE ARTHUR WILLIAM PATRICK
ALBERT, DUKE OF CONNAUGHT AND OF STRATHEARN, K.G., K.T., K.P., &c.,
GOVERNOR GENERAL OF CANADA

MAY IT PLEASE YOUR ROYAL HIGHNESS:

The undersigned has the honour to lay before Your Royal Highness the attached "Dictionary of Altitudes in the Dominion of Canada," second edition, which has been prepared by James White, F.R.S.C., Deputy Head and Assistant to Chairman, Commission of Conservation.

Respectfully submitted

CLIFFORD SIFTON

Chairman

OTTAWA, January 20th, 1916

00938226

OTTAWA, CANADA, January 19, 1916

SIR:

I beg to submit, herewith, a report entitled "Dictionary of Altitudes in the Dominion of Canada," second edition. The first edition was compiled by myself when Chief Geographer, Department of the Interior.

The present edition has been greatly enlarged, the elevations have been thoroughly checked and verified, and brought up to date.

"Dictionary of Altitudes" is supplementary to "Altitudes in Canada," and the original intention was to issue it as Part II of same. Owing to the size of the latter it was, later, deemed advisable to publish the Dictionary as a separate volume.

"Altitudes in Canada" is more useful to civil engineers; but the arrangement is not a convenient one for the general public, particularly for anyone desiring to know the altitude, say, of a railway station, and ignorant of the name of the railway line on which it is situated.

The arrangement of the present volume is alphabetical, by provinces and territories, the locality being given by counties in the case of the eastern provinces and by latitudes and longitudes in the western provinces and territories where the county system has not been adopted. The latitudes and longitudes have been taken from the latest maps and charts.

I desire to express my indebtedness to Miss Inez Campbell, who has ably assisted in correcting proofs and checking the data included therein.

Respectfully submitted

JAMES WHITE

Deputy Head and Assistant to Chairman

SIR CLIFFORD SIFTON, K.C.M.G.

Chairman

Commission of Conservation

NAMES OF RAILWAYS

A.C.R.....	Alberta Central Railway
A.C. & H.B.R.....	Algoma Central & Hudson Bay Railway
A.E.R.....	Algoma Eastern Railway
A. & G.W.R.....	Alberta and Great Waterways Railway
A.Q. & W.R.....	Atlantic, Quebec and Western Railway
A.S.R.....	Alberta Southern Railway
B.C.E.R.....	British Columbia Electric Railway
B.H. & W.R.....	Brantford, Hamilton and Western Railway
B.M. & A.R.....	Bruce Mines and Algoma Railway
B. & M.R.....	Buctouche and Moncton Railway
B. & M.R.R.....	Boston and Maine Railroad
B. & T.L.R.....	Bracebridge and Trading Lake Railway
Car. R.....	Caraquet Railway
C.B.R.....	Cape Breton Railway
C.C.R.....	Central Canada Railway
C. & G.T.R.....	Canada and Gulf Terminal Railway
C.M.T.R.....	Chignecto Marine Transport Railway
C.N.R.....	Canadian Northern Railway
C. N. & P.R.....	Cobourg, Northumberland and Pacific Railway
C.P.R.....	Canadian Pacific Railway
C.R. of N.B.....	Central Railway of New Brunswick
C.R. & C.Co.....	Cumberland Railway and Coal Company
C.V.R.....	Central Vermont Railway
C.W. & L.E.R.....	Chatham, Wallaceburg and Lake Erie Railway
D.A.R.....	Dominion Atlantic Railway
D.C.Co.....	Dominion Coal Company
E.D. & B.C.R.....	Edmonton, Dunvegan and British Columbia Railway
E. & H.R.....	Elgin and Havelock Railway
E. & N.R.....	Esquimalt and Nanaimo Railway
F. & G.L.R.....	Fredericton and Grand Lake Railway
G.N.Ry.....	Great Northern Railway (Quebec)
G.N.R.....	Great Northern Railway (Manitoba and British Columbia)
G.T.R.....	Grand Trunk Railway
G.T.P.R.....	Grand Trunk Pacific Railway
G. & S.R.....	Glengarry and Stormont Railway
H. & A.E.R.....	Hull and Aylmer Electric Railway
H.B.R.....	Hudson Bay Railway
H.E.P.C.....	Hydro-Electric Power Commission of Ontario
H. & F.R.....	Hartland and Forreton Railway
H.L.R.....	Howser Lakes Railway
H.R.E.R.....	Hamilton Radial Electric Railway
H. & S.W.R.....	Halifax and Southwestern Railway
H.W. & G.R.....	Hamilton, Waterloo and Guelph Railway
I.C.R.....	Intercolonial Railway
I. & R.R.....	Inverness and Richmond Railway
K. & A.R.....	Kootenay and Alberta Railway
K. & P.R.....	Kingston and Pembroke Railway
K.V.R.....	Kettle Valley Railway
L.E. & N.R.....	Lake Erie and Northern Railway
L. & M.R.....	Lotbinière and Megantic Railway
L. & P.S.R.....	London and Port Stanley Railway
M.C.R.....	Michigan Central Railcad
M.C.Ry.....	Macaulay Central Railway
M.C.R.R.....	Maine Central Railroad
M.C.R. & P.Co.....	Maritime Coal Railway and Power Company
M.E.R.....	Metropolitan Electric Railway
M. & V.J.R.....	Montreal and Vermont Junction Railway
M.T.C.....	Montreal Tramways Company
N.F.P. & R.R.....	Niagara Falls Park and River Railway
N.J.R.....	Napierville Junction Railway
N.L.R.....	North Lanark Railway
N.R.....	Neigette Railway
N.S.E.R.....	Nova Scotia Eastern Railway

N.S.S.R.....	Nova Scotia Southern Railway
N. St.C. & T.R.....	Niagara, St. Catharines and Toronto Railway
N.T.R.....	National Transcontinental Railway
N.Y.C.R.....	New York Central Railway
N.Y. & O.R.....	New York and Ottawa Railway
P.E.I.R.....	Prince Edward Island Railway
P.G.E.R.....	Pacific Great Eastern Railway
P.M.R.....	Pere Marquette Railway
Q.C.R.....	Quebec Central Railway
Q.F.R.....	Quebec Frontier Railway
Q. & L.St.J.R.....	Quebec and Lake St. John Railway
Q.M. & S.R.....	Quebec, Montreal and Southern Railway
Q.O.R.....	Quebec Oriental Railway
Q.R.L. & P.Co.....	Quebec Railway, Light and Power Company
S. & A.E.R.....	Schomberg and Aurora Electric Railway
S. & A.R.....	Salisbury and Albert Railway
St.J. & Q.R.....	St. John and Quebec Railway
St.L. & R.R.....	St. Louis and Richibucto Railway
S. & L.R.....	Sidney and Louisburg Railway
T.C.R.....	Trans-Canada Railway
T.H. & B.R.....	Toronto, Hamilton and Buffalo Railway
T.I.R.....	Thousand Islands Railway
T.L. & P.R.....	Toronto, Lindsay and Pembroke Railway
T. & N.O.....	Timiskaming and Northern Ontario Railway
T.R.....	Temiscouata Railway
T.S.R.....	Toronto Suburban Railway
V. & S.R.....	Victoria and Sidney Railway
W.E. & L.S.R.....	Windsor, Essex and Lake Shore Railway
W. & O.R.....	Whitney and Opeongo Railway
W.P. & Y.R.....	White Pass and Yukon Railway

AUTHORITIES

The following is a descriptive list of the principal authorities quoted in the within report, with short notes as to the methods employed in the determination of the altitudes accredited to them.

ADMIRALTY CHARTS (ADMIR. CHART)

Heights credited to this source were determined by angles measured with a sextant.

BAILLAIRGÉ, W. D.

These elevations are the results of spirit levelling.

BARLOW, A. E.

The elevations credited to this source were measured with the aneroid.

INTERNATIONAL BOUNDARY COMMISSION, CANADIAN SECTION, (BDY. COM. CAN.)

The elevations in the Alaska-Yukon coast-strip, accredited to this authority, were determined trigonometrically; in the vicinity of the 49th parallel, the results are from spirit levelling.

BOUCHETTE, JOSEPH

These elevations were measured with mercurial barometer.

BOUNDARY COMMISSION (BDY. COM.)

All elevations accredited to this authority are barometric and were determined by the earlier International Boundary Commissions charged with the determination of the boundary between Canada and the United States, except Alaska.

BREITHAUPT, W. H.

These results are from spirit levelling.

BUREAU OF MINES, ONTARIO (BUREAU MINES)

These elevations were measured with the aneroid.

BURWELL, H. M.

Heights credited to this source are the results of spirit levelling.

CANADIAN NIAGARA POWER COMPANY (C.N.P.Co.)

These elevations are the results of spirit levelling.

CARRUTHERS

Exploration of country between Omineca and Findlay rivers, British Columbia; determined by aneroid.

CHACE, W. G.

Elevations under this authority are the results of spirit levelling.

CHALLIES, J. B.

These results are from spirit levelling.

CITY ENGINEERS (CITY ENG.)

To this source are credited the elevations of bench marks, city data, etc., in the various cities. They have been measured with a spirit level. On the sea coast they have been directly referred to sea level; elsewhere, they depend either upon the precise levels of the Geodetic Survey or upon what is considered to be the most accurately determined railway station.

U. S. COAST AND GEODETIC SURVEY (COAST SURV.)

Elevations credited to this source were determined by angles measured with a sextant

COLEMAN, PROF. A. P.

All determinations are barometric.

COLLIE, N.

These elevations are barometric and are, in most instances, too high.

COMMISSION OF CONSERVATION (CONP. COM.)

The elevations credited to this source are from spirit levelling based on precise level bench marks in vicinity.

DEPT. OF LANDS, FORESTS AND MINES, ONTARIO (CROWN LANDS)

These elevations were measured with an aneroid.

DAWSON, S. J.

Exploration of the country between lakes Superior and Winnipeg. These altitudes were obtained by levelling the principal falls and rapids and estimating the fall in the current and smaller rapids. They have been checked and corrected at several points by railway levels.

DEEP WATERWAYS COMMISSION (D. W. COM.)

The determinations accredited to this source are partly from information supplied by the Canadian Commission and partly from the report of the United States Commission; the results being derived from the levelling of the Commission and from the work of the United States Lake Survey, with additions and corrections by the commissioners.

DRESSER, JOHN

These elevations were measured with an aneroid.

EVANS, E. A.

Elevations credited to this source are the results of spirit levelling.

GANONG, PROF. W. F.

The elevations credited to this source were measured with the aneroid.

GEODETIC SURVEY OF CANADA (GEOD. SURV.)

These elevations are the results of lines of precise levels carried along lines of railways.

GEOLOGICAL SURVEY OF CANADA (GEOL. SURV.)

All the elevations given under this authority are barometric or trigonometric resting upon barometric bases, except in the Lake Simcoe district, Ont.

HANBURY, D. T.

Exploration in Northern Canada. Elevations were measured with an aneroid.

HARKNESS, R. B.

Elevations credited to this source are from railway location surveys.

H. A. J.

Elevations credited to this source are the results of spirit levelling.

HIND, PROF. H. Y.

Assiniboine and Saskatchewan Exploring Expedition, 1858. Elevations were determined barometrically.

HYDRO-ELECTRIC POWER COMMISSION OF ONTARIO (H. E. P. C.)

The results are from spirit levelling for proposed railways.

INTERNATIONAL JOINT COMMISSION (I. J. C.)

These elevations are the results of spirit levelling from precise level bench marks in vicinity.

INTERIOR, DEPT. OF

The lines of levels run by this Department cover a large portion of Manitoba, Saskatchewan and Alberta from the Canadian Northern main line northward. The elevations of railway stations and bench marks accredited to this authority are based upon precise levels; other altitudes are based upon spirit levelling.

IRRIGATION SURVEY (IRRIG. SURV.)

The results are from spirit levelling and from trigonometric work by the Irrigation Branch, Dept. of the Interior.

JOBE, MARY L.

Elevations credited to this source were determined barometrically.

UNITED STATES LAKE SURVEY (LAKE SURV.)

These elevations are the results of exact levels.

DEPARTMENT OF LANDS, QUEBEC

All elevations are from barometric determinations.

LOVELACE, E. S. M.

These elevations are from barometric determinations.

MILITIA, DEPT. OF

The elevations credited to this source are from spirit levelling.

MILES, E. L.

These elevations are the results of spirit levelling.

ONTARIO POWER COMPANY (O. P. Co.)

These results are from spirit levelling.

O'SULLIVAN, H.

Most of these heights were obtained by levelling the falls and rapids in streams and estimating the rise or fall due to the current in the intervening stretches.

OUTRAM, JAMES

These results are from barometric determinations.

PALMER, HOWARD

Elevations were determined barometrically and by vertical angles.

PUBLIC WORKS, DEPARTMENT OF (PUB. WORKS)

Elevations of railway stations and bench marks accredited to this source are based upon precise levels by the Superintending Engineer, Canadian Geodetic Levelling. Other elevations are from spirit levelling.

DEPT. OF PUBLIC WORKS, ONTARIO (PUB. WORKS, ONT.)

Elevations credited to this source are based upon spirit levelling.

RAILWAYS AND CANALS, DEPARTMENT OF (RYS. & CANALS)

These results are based upon spirit levelling.

ROGNASS, T.

The results credited to this source are from spirit levelling.

SURVEYOR-GENERAL (SURV. GEN.)

These elevations are from spirit levelling or are trigonometric; when given to tenths of a foot, they are based upon precise levels.

TIDAL AND CURRENT SURVEY (TIDAL SURV.)

These altitudes are based upon long-time observations of the tides in the locality.

TORONTO POWER CO. (T. P. CO.)

These results are from spirit levelling.

UNITED STATES GEOLOGICAL SURVEY (U. S. G. S.)

These results are based upon precise levels.

UPHAM, W.

These results are from barometric determinations.

VASILIEF

These elevations were determined by sextant angles.

VREELAND, F. K.

These results are from barometric determinations.

WARDEN, B. R.

Elevations under this authority are the results of spirit levelling.

WHEELER, A. O.

The elevations credited to this source were determined by the photo-topographic method.

WILCOX, W. D.

Elevations were determined trigonometrically and by vertical angles.

CONTENTS

Abbreviations of Names of Railways.....	vi
Description of Authorities.....	viii
Altitudes in Alberta.....	1
British Columbia.....	22
Manitoba.....	64
New Brunswick.....	80
Northwest Territories.....	95
Nova Scotia.....	97
Ontario.....	109
Prince Edward Island.....	187
Quebec.....	190
Saskatchewan.....	228
Yukon.....	247

NOTE

Elevations of stations refer to *base of rail* except those accredited to the Geodetic Survey (Geod. Surv.) which are *top of rail*.

DICTIONARY OF ALTITUDES
IN THE
DOMINION OF CANADA

ALBERTA

Page*	Locality	Elev.†	Lat.	Long.	Authority
A					
520	A. 2.....	8,180	51 00	115 08	Surv. Gen.
520	A. 4.....	7,570	51 16	115 29	Surv. Gen.
520	A. 8.....	9,690	51 18	115 40	Surv. Gen.
521	Abbot pass.....	9,588	51 22	116 17	Surv. Gen.
521	Aberdeen, mount.....	10,340	51 23	116 15	Surv. Gen.
585	Academy station.....	3,495.9	50 52	114 03	Geod. Surv.
186	Acheson.....	2,338	53 33	113 46	G.T.P.R.
82	Acme.....	2,968	51 30	113 31	C.P.R.
523	Adolphus lake.....	5,523	53 10	119 06	Wheeler
81	Agatha.....	2,506	50 09	111 18	C.P.R.
521	Agnes, lake.....	6,875	51 25	116 15	Surv. Gen.
83	Airdrie station.....	3,552	51 17	114 01	Surv. Gen.
248	Alberta Beach.....	2,386	53 41	114 21	C.N.R.
522	Alberta, mount.....	12,000	52 14	117 36	Outram
518	Alderson, mount.....	8,833	49 02	113 58	Surv. Gen.
585	Aldersyde station.....	3,415.8	50 39	113 52	Geod. Surv.
522	Alexa, ser, mount.....	11,650	51 58	117 08	Outram
86	Alhambra.....	3,221	52 20	114 42	C.P.R.
	Alix.....		52 23	113 07	
84	Can. Pac. station.....	2,614			C.P.R.
196	Grand Trunk Pac. station.....	2,615			G.T.P.R.
277	Can. Nor. station.....	2,598			C.N.R.
519	Allison peak.....	8,340	49 45	114 39	Surv. Gen.
518	Allsmoke hill.....	6,894	50 45	114 41	Irrig. Surv.
270	Alness.....	2,659	51 39	111 44	C.N.R.
14	Alyth.....	3,398	51 02	114 02	C.P.R.
75	Amisk.....	2,309	52 34	111 02	C.P.R.
186	Ansell.....	3,038	53 34	116 31	G.T.P.R.
90	Anstead.....	2,331	49 59	110 38	C.P.R.
15	Anthracite.....	4,495	51 11	115 30	C.P.P.
91	Antonio.....	2,619	49 49	111 48	C.P.R.
362	Arcadia.....	1,947	55 24	116 05	E.D.&B.C.R.
15	Arcs, lac des.....	4,226	51 03	115 11	C.P.R.
196	Ardley.....	2,576	52 16	113 13	G.T.P.R.
186	Ardrossan station.....	2,339.9	53 33	113 09	Geod. Surv.
81	Armelgra.....	2,488	50 07	111 45	C.P.R.
274	Armena.....	2,448	53 07	112 56	C.N.R.
471	Asker lake.....	2,515	52 44	113 14	Geol. Surv.
362	Assineau.....	1,926	55 22	115 10	E.D.&B.C.R.
477	Assiniboine, fort (abandoned).....	2,000	54 19	115 23	Geol. Surv.
520	Assiniboine, mount.....	11,860	50 56	115 42	Outram
492	Athabaska, lake, high water mark, 703: water.....	695	59 00	110 00	Surv. Gen.

*Page number refers to page in *Altitudes in Canada*, Second edition, 1915
Where no page is given, the data were not included in *Altitudes in Canada*, 1915
†All altitudes are above mean sea level

DICTIONARY OF ALTITUDES

Page	Locality	Elev.	Lat.	Long.	Authority
522	Athabaska, mount.....	11,900	52 07	117 11	Collie
523	Athabaska pass.....	6,025	52 27	118 20	C.P.R.
279	Athabaska station.....	1,690.2	54 43	113 17	Surv. Gen.
80	Atlee.....	2,531	50 50	110 56	C.P.R.
523	Avalanche pass.....	5,300	53 45	119 47	Jobe
520	Aylmer, mount.....	10,365	51 20	115 26	Surv. Gen.
89	Azure.....	3,528	50 30	113 52	C.P.R.
B					
520	B. 6.....	9,590	51 21	115 33	Surv. Gen.
521	Babel, mount.....	8,590	51 19	116 10	Surv. Gen.
521	Babel, Tower of.....	7,580	51 20	116 10	Surv. Gen.
519	Backus mountain.....	5,954	49 26	114 16	Surv. Gen.
272	Bailey.....	3,547	49 27	113 29	C.N.R.
271	Baintree.....	2,848	51 10	112 14	C.N.R.
521	Baker lake.....	7,321	51 29	116 03	Surv. Gen.
522	Baker, mount.....	10,441	51 40	116 36	Surv. Gen.
522	Balfour, mount.....	10,731	51 34	116 27	Surv. Gen.
520	Ball, mount.....	10,825	51 09	116 00	Surv. Gen.
14	Ballina.....	2,978	50 56	113 12	C.P.R.
83	Balzac station.....	3,542	51 13	114 01	Surv. Gen.
15	Banff.....	4,534	51 11	115 34	C.P.R.
15	Bankhead.....	4,581	51 14	115 32	C.P.R.
13	Bantry.....	2,509	50 30	111 45	C.P.R.
196	Bardo.....	2,402	53 18	112 42	G.T.P.R.
271	Barlow.....	3,428	51 01	112 56	C.N.R.
276	Barnett lake.....	2,790	52 30	113 45	C.N.R.
586	Barnwell station.....	2,734.2	49 46	111 15	Geol. Surv.
585	Barons station.....	3,152.8	50 00	113 05	Geol. Surv.
14	Barstow.....	2,971	50 53	113 09	C.P.R.
518	Barwell hill.....	6,249	50 47	114 39	Irrig. Surv.
196	Bashaw.....	2,601	52 35	112 58	G.T.P.R.
197	Basing.....	4,606	53 06	116 50	G.T.P.R.
	Bassano.....		50 47	112 28	
14	Can. Pac. Ry. station.....	2,598			C.P.R.
	Top of foundation, pumping engine	2,601			Miles
	Stand-pipe, top of foundation.....	2,695			Miles
273	Battle.....	2,273	52 57	112 52	C.N.R.
517	Battle lake.....	2,794	52 57	114 10	Geol. Surv.
75	Bawlf.....	2,317	52 55	112 28	C.P.R.
517	Bearhills lake.....	2,648	52 57	113 36	Geol. Surv.
14	Bearspaw.....	3,624	51 08	114 18	C.P.R.
517	Beaver hills.....	2,525	53 30	113 00	Geol. Surv.
517	Beaver lake.....	2,173	53 30	112 30	Geol. Surv.
365	Beaver Mines.....	4,218	49 27	114 12	K. & A.R.
523	Beaverdam pass.....	5,300	53 42	119 44	Jobe
83	Beddington station.....	3,476	51 09	114 02	Surv. Gen.
249	Bedson.....	3,269	53 13	117 59	C.N.R.
521	Beehive mountain.....	7,430	51 25	116 14	Surv. Gen.
519	Beehive mountain.....	8,500	50 04	114 44	Geol. Surv.
	Beiseker.....		51 23	113 32	
82	Can. Pac. station.....	3,000			C.P.R.
196	Grand Trunk Pac. station.....	2,996			G.T.P.R.
91	Bellevue.....	4,092	49 34	114 21	C.P.R.
86	Benalto.....	3,161	52 20	114 17	C.P.R.
83	Bengal.....	3,415	51 03	114 01	C.P.R.
14	Bennett.....	3,375	50 58	113 47	C.P.R.
270	Benton.....	2,461	51 21	110 21	C.N.R.

ALBERTA

3

Page	Locality	Elev.	Lat.	Long.	Authority
518	Bert hill	5,077	50 51	114 32	Irrig. Surv.
523	Bess pass	5,500	53 22	119 23	Jobe
523	Bess, mount.	11,300	53 23	119 24	Jobe
271	Beynon	2,417	51 21	112 45	C.N.R.
364	Biche, lac la, high water	1,788	54 47	112 05	A. & G.W.R.
186	Bickerdike	3,107	53 33	116 37	G.T.P.R.
85	Bideford	2,381	51 55	110 09	C.P.R.
521	Bident, mount	10,199	51 18	116 09	S. sv. Gen.
518	Big hill	4,275	51 10	114 27	Geol. Surv.
84	Bigstone station	2,490	53 07	113 26	Surv. Gen.
274	Big Valley station	2,727	52 02	112 45	C.N.R.
248	Bilby	2,243	53 42	114 06	C.N.R.
80	Bindloss	2,105	50 53	110 16	C.P.R.
196	Bircham	2,962	51 27	113 26	G.T.P.R.
517	Birch lake	2,107	53 20	111 37	Geol. Surv.
518	Birch mountain, north end	2,100	58 00	112 00	Geol. Surv.
518	Birch mountain, south end	2,300	57 15	112 30	Geol. Surv.
248	Birke	3,329	53 33	116 54	C.N.R.
186	Bissell	2,239	53 34	113 37	G.T.P.R.
75	Bittern Lake station	445	53 00	113 03	C.P.R.
518	Black butte	90	53 42	112 00	Geol. Surv.
84	Blackfalds	2,867	52 23	113 48	C.P.R.
247	Blackfoot station	2,222.4	53 17	110 10	Surv. Gen.
517	Blackfoot hills	2,425	53 14	110 12	Geol. Surv.
585	Blackie station	3,360.8	50 36	113 37	Geol. Surv.
517	Black Spring ridge	3,550	50 00	112 55	Geol. Surv.
585	Blairmore station	4,235.9	49 36	114 26	Geol. Surv.
519	Blakiston, mount.	9,600	49 06	114 02	Surv. Gen.
277	Bliniman	2,856	52 21	113 48	C.N.R.
248	Bliss	3,743	53 26	117 33	C.N.R.
272	Blunden	3,168	49 52	113 19	C.N.R.
270	Bonar	2,734	51 38	111 48	C.N.R.
520	Bonnet peak	10,290	51 25	115 53	Surv. Gen.
521	Boom lake	6,210	51 16	116 06	Surv. Gen.
521	Boom mountain	9,015	51 15	116 05	Surv. Gen.
248	Borlan	2,456	53 37	114 52	C.N.R.
247	Borradaile station	2,039.0	53 21	110 41	Surv. Gen.
522	Bosworth, mount.	9,083	51 28	116 21	Surv. Gen.
84	Botha	2,647	52 18	112 31	C.P.R.
502	Boundary lake	2,421	56 19	120 00	Surv. Gen.
520	Bourgeau mountain	9,517	51 08	115 46	Surv. Gen.
472	Bow lake	6,420	51 41	116 25	Surv. Gen.
522	Bow or Little Fork pass	6,868	51 41	116 27	Wheeler
522	Bow peak	9,184	51 38	116 22	Surv. Gen.
83	Bowden station	3,244	51 55	114 02	Surv. Gen.
13	Bowell	2,590	50 09	110 57	C.P.R.
586	Bow Island station	2,621.4	49 52	111 22	Geod. Surv.
90	Bradshaw	3,445	49 21	112 55	C.P.R.
585	Brant station	3,269.1	50 31	113 31	Geod. Surv.
522	Brazeau lake	6,300	52 28	117 08	Coleman
274	Bretona	2,374	53 26	113 19	C.N.R.
586	Brocket station	3,512.4	49 33	113 46	Geod. Surv.
14	Brooks	2,487	50 34	111 55	C.P.R.
277	Brooksley	2,893	52 20	113 32	C.N.R.
523	Brown, mount.	9,050	52 27	118 22	Coleman
91	Broxburn	2,931	49 43	112 43	C.P.R.
186	Bruce station	2,240.5	53 10	112 02	Geod. Surv.

DICTIONARY OF ALTITUDES

Page	Locality	Elev.	Lat.	Long.	Authority
247	Bruderheim station.....	2,074.5	53 48	112 56	Surv. Gen.
249	Brûlé.....	3,225	53 16	117 53	C.N.R.
249	Brûlé lake, high water, 3,232; water..	3,229	53 20	117 51	C.N.R.
522	Bryce, mount.....	11,686	51 58	117 20	Wheeler
517	Buck lake.....	2,970	53 00	114 45	Geol. Surv.
80	Buffalo.....	2,332	50 48	110 41	C.P.R.
517	Buffalo hills.....	3,857	50 35	113 13	Geol. Surv.
517	Buffalo lake.....	2,536	52 30	112 55	Geol. Surv.
512	Buffalo lake.....	2,000	57 35	112 55	Geol. Surv.
518	Buffalo Head hills.....	2,500	57 30	116 00	Geol. Surv.
196	Bullocksville.....	2,668	52 19	113 14	G.T.P.R.
523	Hullrush mountain.....	7,200	53 18	117 55	Geol. Surv.
586	Bulls Head station.....	2,411.8	49 55	110 45	Geod. Surv.
85	Bulwark.....	2,414	52 14	111 35	C.P.R.
586	Burdett station.....	2,576.9	49 50	111 32	Geod. Surv.
586	Burmis station.....	4,004.5	49 33	114 17	Geod. Surv.
86	Burnt lake.....	3,055	52 16	114 00	C.P.R.
362	Bushby.....	2,368	53 56	113 53	E.D.&B.C.R.
185	Butze station.....	2,017.8	52 42	110 01	Geod. Surv.
G					
520	C. 6.....	7,988	51 20	115 37	Surv. Gen.
75	Cadogan.....	2,199	52 19	110 26	C.P.R.
75	Cairns.....	2,266	52 20	110 32	C.P.R.
248	Ca'ahoo.....	2,231	53 42	113 57	C.N.R.
	Calgary.....		51 03	114 04	
585	Can. Pac. station.....	2,139.4			Geod. Surv.
197	Grand Trunk Pac. station.....	3,415			G.T.P.R.
271	Can. Nor. station.....	3,446			C.N.R.
510	B.M., S.E. cor. of court house.....	3,441.3			Irrig. Surv.
510	B.M., N.W. cor. of post office.....	3,436.3			Irrig. Surv.
	B.M., waterworks pump house.....	3,445.3			Irrig. Surv.
271	Calgary South.....	3,410	51 00	114 00	C.N.R.
523	Calumet peak.....	9,760	53 16	118 59	Wheeler
466	Cameron lake.....	5,445	49 01	114 03	Bdy.Com.Can.
362	Campbell.....	2,261	53 39	113 35	E.D.&B.C.R.
362	Campsie.....	1,938	55 20	115 25	E.D.&B.C.R.
	Camrose.....		53 01	112 50	
75	Can. Pac. station.....	2,431			C.P.R.
196	Grand Trunk Pac. station.....	2,427			G.T.P.R.
273	Can. Nor. station.....	2,443			C.N.R.
15	Canmore.....	4,295	51 05	115 21	C.P.R.
362	Carbondale.....	2,249	53 44	113 33	E.D.&B.C.R.
519	Carbon hill.....	5,921	49 26	114 22	Surv. Gen.
90	Cardston.....	3,826	49 12	113 19	C.P.R.
13	Carlstadt.....	2,503	50 17	111 21	C.P.R.
585	Carmangay station.....	3,082.2	50 08	113 06	Geod. Surv.
248	Carrot.....	2,816	53 37	115 52	C.N.R.
14	Carseland.....	3,157	50 51	113 28	C.F.R.
83	Carstairs station.....	3,475	51 34	114 00	Surv. Gen.
186	Carvel.....	2,458	53 32	114 21	G.T.P.R.
520	Cascade mountain.....	9,826	51 14	115 34	Surv. Gen.
14	Cassils.....	2,523	50 34	112 03	C.P.R.
15	Castle.....	4,668	51 16	115 54	C.P.R.
521	Castle mountain.....	9,030	51 18	115 56	Surv. Gen.
85	Castor.....	2,680	52 13	111 54	C.P.R.
521	Cataract peak.....	9,444	51 39	116 07	Surv. Gen.

Page	Locality	Elev.	Lat.	Long.	Authority
89	Cayley	3,514	50 27	113 51	C.P.R.
363	Celestine	1,947	55 25	116 16	E.D.&B.C.R.
519	Centre peak	8,355	49 43	114 21	Surv. Gen.
270	Cereal	2,311	51 25	110 47	C.N.R.
522	Chaba, mount.	10,300	52 12	117 44	Outram
585	Champion station	3,152.0	50 14	113 09	Geod. Surv.
82	Chancellor	2,924	51 05	112 50	C.P.R.
185	Chauvin station	2,059.8	52 41	110 08	Geod. Surv.
14	Cheadle	3,244	51 01	113 32	C.P.R.
14	Cheneka	4,015	51 11	114 47	C.P.R.
271	Chestermere Lake station	3,417	51 01	112 49	C.N.R.
84	Chigwell	2,895	52 29	113 33	C.P.R.
586	Chin station	2,784.9	49 46	112 27	Geod. Surv.
518	Chiniky hill	5,287	51 06	114 52	Irrig. Surv.
270	Chinook	2,538	51 27	110 55	C.N.R.
248	Chip Lake station	2,596	53 38	115 26	C.N.R.
247	Chipman station	2,196.0	53 42	112 38	Surv. Gen.
362	Chisholm	1,973	54 55	114 09	E.D.&B.C.R.
586	Chokio station	3,433.9	49 35	113 40	Geod. Surv.
523	Chown, mount.	11,500	53 26	119 26	Jobe
492	Christina lake	1,819	55 36	110 40	Surv. Gen.
518	Claire lake	705	58 40	112 00	Geol. Surv.
89	Clareholm	3,390	50 01	113 35	C.P.R.
247	Claysmore station	2,067.4	53 20	110 02	Surv. Gen.
	Clear hills	3,500	56 40	119 00	Geol. Surv.
84	Clive	2,815	52 29	113 27	C.P.R.
186	Clover Bar station	2,155.1	53 35	113 20	Geod. Surv.
14	Cluny	2,852	50 50	112 52	C.P.R.
279	Clyde	2,142	54 09	113 38	C.N.R.
586	Coldale station	2,828.1	49 44	112 37	Geod. Surv.
197	Coalspur	3,825	53 11	117 00	G.T.P.R.
14	Cochrane	3,750	51 11	114 26	C.P.R.
278	Codner	3,224	52 23	114 48	C.N.R.
277	Coghill	2,628	52 21	113 17	C.N.R.
490	Cold lake	1,753	54 35	110 00	Surv. Gen.
586	Coleman station	4,312.3	49 38	114 31	Geod. Surv.
522	Coleman, mount.	11,000	52 06	116 55	Collie
519	Coleman mountain	6,325	49 40	114 31	Surv. Gen.
279	Colinton station	1,795.4	54 38	113 14	Surv. Gen.
278	Colleries	4,514	52 24	116 15	C.N.R.
522	Columbia mount.	12,740	52 05	117 32	Wheeler
85	Compeer	2,366	51 52	110 00	C.P.R.
86	Condor	3,164	52 23	114 36	C.P.R.
89	Connemara	3,374	50 23	113 49	C.P.R.
72	Conrod	3,081	49 31	111 59	C.P.R.
196	Conrich	3,380	51 06	113 51	G.T.P.R.
521	Consolation pass	8,300	51 17	116 07	Surv. Gen.
522	Consolation peak	11,200	51 58	117 09	Outram
87	Consort	2,370	52 01	110 47	C.P.R.
186	Cooking lake	2,420	53 29	112 57	G.T.P.R.
186	Cooking Lake tank	2,433.7	53 29	112 57	Geod. Surv.
520	Copper mountain	9,160	51 13	115 53	Surv. Gen.
85	Coronation	2,587	52 06	111 27	C.P.R.
519	Coulthard, mount.	8,668	49 34	114 34	Surv. Gen.
80	Countess	2,503	50 47	112 16	C.P.R.
586	Coutts station	3,468.1	49 00	111 57	Geod. Surv.
586	Cowley station	3,842.4	49 34	114 05	Geod. Surv.
518	Coxcomb hill	7,169	51 00	114 54	Irrig. Surv.
82	Craigdu	3,018	51 18	113 32	C.P.R.

DICTIONARY OF ALTITUDES

Page	Locality	Elev.	Lat.	Long.	Authority
270	Craigmyle.....	2,851	51 40	112 14	C.N.R.
519	Crandell, mount.....	7,812	49 05	113 56	Surv. Gen.
86	Crawshaw.....	3,029	52 21	114 21	C.P.R.
83	Crossfield station.....	3,632	51 26	114 02	Surv. Gen.
14	Crowfoot.....	2,708	50 49	112 39	C.P.R.
512	Crow Indian lake.....	2,882	49 10	111 40	Irrig. Surv.
91	Crowsnest lake.....	4,427	49 38	114 40	C.P.R.
519	Crowsnest mountain.....	9,138	49 43	114 34	Surv. Gen.
91	Crowsnest pass, railway summit.....	4,459	49 38	114 42	C.P.R.
518	Crowsnest pass, trail summit.....	4,830	49 33	114 44	Geol. Surv.
520	Cyclone peak.....	9,530	51 35	115 58	Surv. Gen.
86	Cygnets.....	3,064	52 16	113 59	C.P.R.
515	Cypress hills, summit.....	4,790	49 37	110 15	Geol. Surv.
515	Cypress hills, "Head of mountain".....	4,273	49 37	110 23	Geol. Surv.
75	Czar.....	2,234	52 27	110 50	C.P.R.
D					
520	D. 7.....	8,405	51 29	115 43	Surv. Gen.
248	Dalehurst.....	3,355	53 30	117 22	C.N.R.
14	Dalemead.....	3,297	50 52	113 38	C.P.R.
523	Dalhousie, mount.....	8,000	52 39	116 45	Geol. Surv.
81	Dalroy.....	3,177	51 08	113 40	C.P.R.
522	Daly, mount.....	10,332	51 31	116 25	Surv. Gen.
	Dandurand.....		53 33	116 45	
186	Grand Trunk Pac. station.....	3,192			G.T.P.R.
248	Can. Nor. station.....	3,199			C.N.R.
362	Dapp.....	2,017	54 20	113 55	E.D.&B.C.R.
248	Darwall.....	2,429	53 40	114 35	C.N.R.
586	Dauntless station.....	2,397.5	49 55	110 43	Geod. Surv.
248	Dayman.....	2,737	53 37	115 40	C.N.R.
75	Daysland.....	2,321	52 52	112 15	C.P.R.
362	Debney.....	2,081	54 16	113 52	E.D.&B.C.R.
362	Decrene.....	1,920	55 12	114 10	E.D.&B.C.R.
196	Delacour.....	3,369	51 09	113 47	G.T.P.R.
196	Delburne.....	2,839	52 11	113 14	G.T.P.R.
83	Delburne lake.....	2,777	52 12	113 14	C.P.R.
270	Delia.....	2,973	51 38	112 22	C.N.R.
521	Deltaform, mount (peak No. 8).....	11,225	51 18	116 15	Surv. Gen.
273	Demay.....	2,442	53 07	112 44	C.N.R.
80	Denhart.....	2,542	50 40	111 25	C.P.R.
13	Dennis.....	2,443	50 11	111 03	C.P.R.
523	De Smet, roche.....	8,100	53 08	118 07	Geol. Surv.
186	Deville station.....	2,444.2	53 27	112 54	Geod. Surv.
520	Devils Head mountain.....	9,205	51 21	115 16	Surv. Gen.
249	Devona.....	3,304	53 08	118 01	C.N.R.
585	De Winton station.....	3,631.6	50 50	114 01	Geod. Surv.
523	Diadem peak.....	11,500	52 16	117 31	Collie
83	Didsbury station.....	3,411	51 39	114 08	Surv. Gen.
196	Dinant.....	2,477	53 08	112 48	G.T.P.R.
197	Diss.....	4,399	53 08	116 55	G.T.P.R.
270	Dobson.....	2,555	51 30	111 04	C.N.R.
273	Dodds.....	2,303	53 14	112 33	C.N.R.
522	Dolomite pass.....	7,903	51 42	116 23	Surv. Gen.
522	Dolomite peak.....	9,818	51 41	116 21	Surv. Gen.
522	Dome mountain.....	11,650	52 06	117 19	Collie
274	Donalda.....	2,555	52 36	112 34	C.N.R.
196	Doreelee.....	2,539	52 41	112 56	G.T.P.R.
520	Douglas, mount.....	11,015	51 31	115 58	Surv. Gen.

Page	Locality	Elev.	Lat.	Long.	Authority
517	Dowling lake.....	2,563	51 45	112 00	Geol. Surv.
517	Dried-meat lake.....	2,254	52 50	112 45	Geol. Surv.
362	Driftpile.....	1,924	55 20	115 47	E.D.&B.C.R.
272	Drosco.....	3,248	49 36	113 20	C.N.R.
270	Drumheller.....	2,259	51 28	112 43	C.N.R.
519	Drywood, mount.....	8,119	49 15	114 04	Surv. Gen.
80	Duchess.....	2,479	50 44	111 54	C.P.R.
186	Duffield.....	2,379	53 32	114 21	G.T.P.R.
196	Duhamel.....	2,431	52 55	112 58	G.T.P.R.
584	Dunmore station.....	2,411.0	49 58	110 34	Geod. Surv.
185	Dunn station.....	2,107.2	52 43	110 22	Geod. Surv.
279	Dunrobin.....	2,168	54 04	113 39	C.N.R.
478	Dunvegan, water in Peace river.....	1,305	55 56	118 37	Geol. Surv.
89	Durward.....	3,381	50 17	113 42	C.P.R.
518	Dutchman hill.....	4,964	50 39	114 25	Irrig. Surv.
15	Duthil.....	4,361	51 08	115 26	C.P.R.
187	Dyke.....	3,290	53 22	117 41	G.T.P.R.
E					
14	Eagle lake, high water.....	3,025	50 58	113 20	C.P.R.
519	Eagle peak.....	8,043	49 03	114 03	Surv. Gen.
517	Echo lake.....	2,000	54 37	112 42	Harkness
277	Eckville.....	3,044	52 22	114 21	C.N.R.
273	Edberg.....	2,561	52 47	112 47	C.N.R.
185	Edgerton station.....	2,119.1	52 45	110 27	Geod. Surv.
520	Edith, mount.....	8,370	51 12	115 39	Surv. Gen.
	Edmonton.....		53 33	113 30	
84	Can. Pac. station.....	2,183			Geod. Surv.
247	Can. Nor. station.....	2,185.4			Geod. Surv.
471	North Saskatchewan river, at traffic bridge, low water.....	2,009			Pub. Works
471	Can. Pac. bridge, flood, 2,046; low water, 2,013; roadway, 2,152; rail Civic building, ground floor.....	2,071			C.P.R.
	Court house, ground floor.....	2,184.5			City Eng.
	Parliament buildings, ground floor..	2,194.2			City Eng.
	Post office, B.M., N.E. corner.....	2,176.8			City Eng.
	Saskatchewan avenue and 2nd street N.E. cor. 10th Ave. N. and 5th St. E	2,185.2			City Eng.
	5th St. W. and 21st Ave. S.....	2,046			City Eng.
		2,179			City Eng.
		2,209			City Eng.
278	Edmonton junction.....	2,196	53 33	113 32	C.N.R.
186	Edson.....	2,985	53 35	116 25	G.T.P.R.
521	Eiffel peak.....	10,091	51 20	116 13	Surv. Gen.
89	Eighteen-mile lake.....	3,036	49 31	112 31	C.P.R.
91	Elcan.....	2,731	49 46	112 14	C.P.R.
15	Eldon.....	4,822	51 20	116 02	C.P.R.
519	Elk mountains.....	9,000	50 30	114 45	Geol. Surv.
517	Elk-water lake.....	4,044	49 40	110 18	Geol. Surv.
84	Ellerslie station.....	2,255	53 26	113 30	Surv. Gen.
196	Elnora.....	3,036	51 59	113 12	G.T.P.R.
277	Elspeth.....	3,252	52 18	114 13	C.N.R.
197	Embarras.....	3,410	53 18	116 54	G.T.P.R.
81	Enchant.....	2,654	50 10	112 25	C.P.R.
520	End mountain.....	7,856	51 12	115 08	Surv. Gen.
197	Enrith.....	3,196	53 25	116 41	G.T.P.R.
585	Ensign station.....	3,261.6	50 28	113 26	Geod. Surv.
186	Entwistle.....	2,570	53 36	114 58	G.T.P.R.
86	Ernie, lake.....	3,262	52 21	114 52	C.P.R.

DICTIONARY OF ALTITUDES

Page	Locality	Elev.	Lat.	Long.	Authority
84	Erskine.....	2,666	52 19	112 52	C.P.R.
71	Etzikom.....	2,893	49 29	111 07	C.P.R.
248	Evansburg.....	2,518	53 36	115 01	C.N.R.
248	Everest.....	3,449	54 33	117 03	C.N.R.
270	Excel.....	2,604	51 23	110 34	C.N.R.
15	Exshaw.....	4,261	51 03	115 10	C.P.R.
F					
520	F. 6.....	7,850	51 24	115 39	Surv. Gen.
185	Fabyan station.....	2,138.8	52 52	110 59	Geod. Surv.
520	Fairholme mountains, north peak.....	9,305	51 09	115 20	Surv. Gen.
520	Fairholme mountains, south peak.....	9,205	51 09	115 19	Surv. Gen.
521	Fairview mountain.....	9,001	51 24	116 13	Surv. Gen.
186	Fallis.....	2,400	53 35	114 38	G.T.P.R.
277	Farrant.....	2,786	52 24	113 44	C.N.R.
520	Fatigue mountain.....	9,697	51 02	115 41	Surv. Gen.
362	Faust.....	1,904	55 19	115 38	E.D.&B.C.R.
362	Fawcett.....	2,046	54 32	114 04	E.D.&B.C.R.
497	Fawcett lake.....	2,001	55 18	114 00	Surv. Gen.
521	Fay mount (peak No. 1).....	10,612	51 17	116 09	Surv. Gen.
85	Federal.....	2,626	52 07	111 34	C.P.R.
362	Fells.....	1,975	54 58	114 08	E.D.&B.C.R.
274	Fenn.....	2,005	52 08	112 45	C.N.R.
196	Ferintosh.....	2,005	52 45	112 58	G.T.P.R.
278	Ferrier.....	2,022	52 22	115 04	C.N.R.
91	Fincastle.....	2,641	49 49	112 00	C.P.R.
518	Fish butte.....	4,609	50 55	114 31	Irrig. Surv.
90	Fitzgerald.....	2,448	49 53	110 49	C.P.R.
523	Fitzwilliam, mount.....	9,742	52 49	118 27	Wheeler
517	Flagstaff hill.....	2,500	52 32	111 33	Geol. Surv.
362	Flatbush.....	2,001	54 41	114 09	E.D.&B.C.R.
517	Flat lake.....	2,030	54 40	113 53	Harkness
85	Fleet.....	2,722	52 09	111 43	C.P.R.
522	Forbes, mount.....	12,100	51 48	116 56	Outram
72	Foremost.....	2,922	49 29	111 27	C.P.R.
518	Forget-me-not mountain.....	7,577	50 45	114 47	Irrig. Surv.
518	Forks hill.....	5,764	50 39	114 38	Irrig. Surv.
491	Formby lake.....	1,532	56 15	110 00	Surv. Gen.
247	Fort Saskatchewan station.....	2,048.0	53 43	113 13	Surv. Gen.
86	Forth.....	2,867	52 15	113 49	C.P.R.
521	Fossil mountain.....	9,655	51 31	116 02	Surv. Gen.
500	Fox lake.....	835	58 22	114 20	Surv. Gen.
586	Frank station.....	4,212.2	49 36	114 24	Geod. Surv.
522	Freshfield, mount.....	10,900	51 45	116 56	Wheeler
248	Fulstow.....	2,857	53 36	115 59	C.N.R.
G					
520	G. 8.....	8,628	51 21	115 45	Surv. Gen.
84	Gadsby.....	2,652	52 18	112 21	C.P.R.
186	Gainford.....	2,440	53 35	114 47	G.T.P.R.
187	Galloway.....	3,286	53 32	116 52	G.T.P.R.
15	Gap.....	4 48	51 03	115 14	C.P.R.
491	Garson lake.....	1,537	56 20	110 00	Surv. Gen.
270	Gartly.....	2,771	51 34	112 35	C.N.R.
187	Geikie.....	3,590	52 52	118 16	G.T.P.R.
523	Geikie, mount.....	11,016	52 43	118 22	Geol. Surv.
523	Gendarme, mount.....	9,607	53 13	119 12	Wheeler

ALBERTA

9

Page	Locality	Elev.	Lat.	Long.	Authority
196	Ghost Pine.....	2,925	51 47	113 14	G.T.P.R.
517	Ghostpine lake.....	2,910	52 06	113 28	Geol. Surv.
519	Gladson, mount.....	7,777	49 18	114 13	Surv. Gen.
518	Gleason hill.....	5,919	50 42	114 35	Irrig. Surv.
14	Gleichen.....	2,961	50 52	113 03	C.P.R.
14	Glenbow.....	3,688	51 10	114 23	C.P.R.
520	Goat range, summit.....	9,290	51 01	115 27	Surv. Gen.
517	Gooseberry lake.....	2,256	52 07	110 15	Geol. Surv.
83	Goose Quill lake, water, 2,888; high water.....	2,900	52 04	113 10	C.P.R.
362	Gorbals.....	1,928	55 21	115 18	E.D.&B.C.R.
275	Gough, lake.....	2,704	52 06	112 23	C.N.R.
519	Gould dome.....	9,490	49 55	114 29	Surv. Gen.
196	Grainger.....	2,790	51 29	113 20	G.T.P.R.
82	Granta.....	2,717	50 52	112 31	C.P.R.
81	Grantham.....	2,534	50 04	112 00	C.P.R.
89	Granum.....	3,273	49 52	113 30	C.P.R.
586	Grassy Lake station.....	2,652.9	49 49	111 42	Geod. Surv.
519	Grassy mountain.....	6,818	49 42	114 25	Surv. Gen.
515	Green lake.....	3,557	49 28	110 01	Geol. Surv.
185	Greenshields station.....	2,255.3	52 47	110 46	Geod. Surv.
520	Grotto mountain.....	8,870	51 05	115 16	Surv. Gen.
517	Gull lake.....	2,905	52 30	114 00	Geol. Surv.
75	Gwynne.....	2,299	52 59	113 12	C.P.R.
H					
520	H. 1.....	7,980	51 11	115 48	Surv. Gen.
521	Haddo peak.....	10,073	51 23	116 15	Surv. Gen.
73	Haight.....	2,246	53 21	112 19	C.N.R.
51	Hailstone butte.....	7,785	50 13	114 27	Surv. Gen.
85	Halkirk.....	2,734	52 17	112 09	C.P.R.
80	Halsbury.....	2,494	50 47	111 06	C.P.R.
517	Hand hills.....	3,575	51 30	112 17	Geol. Surv.
517	Handhills lake.....	2,994	51 30	112 07	Geol. Surv.
270	Hanna.....	2,677	51 39	111 56	C.N.R.
14	Hants.....	2,693	50 48	112 34	C.P.R.
75	Hardisty.....	2,052	52 41	111 18	C.P.R.
187	Hargwen.....	3,480	53 32	117 06	G.T.P.R.
278	Harlech.....	4,176	52 27	116 03	C.N.R.
517	Hastings lake.....	2,380	53 26	112 55	Geol. Surv.
187	Hawes.....	3,290	53 08	117 59	G.T.P.R.
271	Hawick.....	3,007	51 08	112 25	C.N.R.
185	Hawkins station.....	2,172.5	52 52	111 06	Geod. Surv.
274	Hay Lakes station.....	2,518	53 12	113 03	C.N.R.
277	Haynes.....	2,839	52 19	113 23	C.N.R.
74	Hayter.....	2,171	52 22	110 06	C.P.R.
185	Heath station.....	2,172.5	52 47	110 36	Geod. Surv.
472	Hector lake.....	5,694	51 35	116 25	Surv. Gen.
521	Hector, mount.....	11,125	51 35	116 15	Surv. Gen.
248	Heda.....	3,216	53 23	117 44	C.N.R.
522	Helen, lake.....	7,777	51 41	116 23	Surv. Gen.
	Henry House.....		53 00	118 04	
187	Grand Trunk Pac. station.....	3,336			G.T.P.R.
249	Canadian Northern station.....	3,348			C.N.R.
86	Hespero.....	3,147	52 19	114 28	C.P.R.
363	High Prairie siding.....	1,968	55 26	116 28	E.D.&B.C.R.

Page	Locality	Elev.	Lat.	Long.	Authority
	High River.....		50 35	113 52	
89	Can. Pac. station.....	3,401			C.P.R.
510	B.M., High River Trading Co.'s store	3,406.2			Irrig. Surv.
586	Hillcrest station.....	4,122.5	49 35	114 22	Geod. Surv.
519	Hillcrest mountain.....	7,101	49 33	114 25	Surv. Gen.
247	Hilliard station.....	2,274.5	53 38	112 28	Surv. Gen.
187	Hinton.....	3,326	53 24	117 35	G.T.P.R.
84	Hobbema station.....	2,625	52 50	113 27	Surv. Gen.
518	Hoffmann mountain.....	6,572	50 36	114 41	Irrig. Surv.
186	Holden station.....	2,253.7	53 14	112 14	Geod. Surv.
520	Hole-in-the-wall mountain.....	9,184	51 12	115 42	Surv. Gen.
362	Hondo.....	1,937	55 04	114 02	E.D.&B.C.R.
523	Hoodoo peak.....	9,000	53 21	118 56	Wheeler
523	Hooker, mount.....	10,505	52 26	118 18	Coleman
278	Horburg.....	3,444	52 24	115 19	C.N.R.
248	Horner.....	2,953	53 35	116 12	C.N.R.
497	Howard lake.....	2,018	55 21	114 00	Surv. Gen.
522	Howse pass.....	4,500	51 46	116 45	C.P.R.
522	Howse peak.....	10,800	51 49	116 40	Outram
197	Hubalta.....	3,467	51 02	113 57	G.T.P.R.
75	Hughenden.....	2,277	52 31	110 58	C.P.R.
521	Hungabee, mount.....	11,447	51 20	116 17	Surv. Gen.
82	Hussar.....	2,994	51 02	112 42	C.P.R.
196	Huxley.....	2,875	51 55	113 13	G.T.P.R.
I					
80	Iddesleigh.....	2,579	50 44	111 18	C.P.R.
81	Illingworth.....	2,475	50 06	111 26	C.P.R.
14	Impey.....	3,659	51 10	114 22	C.P.R.
186	Imrie.....	2,580	53 36	115 07	G.T.P.R.
362	Indiana.....	1,972	55 22	115 56	G.N.R.
14	Indus.....	3,357	50 53	113 46	C.P.R.
520	Inglismaldie, mount.....	9,715	51 15	115 25	Surv. Gen.
272	Inland.....	2,212	53 25	112 11	C.N.R.
83	Innisfail station.....	3,099	52 02	113 56	Surv. Gen.
247	Innisfree station.....	2,228.6	53 23	111 32	Surv. Gen.
187	Interlaken.....	3,292	53 05	118 02	G.T.P.R.
81	Inverlake.....	3,278	51 03	113 38	C.P.R.
90	Inversnay.....	2,632	49 54	111 18	C.P.R.
185	Irma station.....	2,244.8	52 54	111 14	Geod. Surv.
518	Iroquois lake.....	1,830	55 27	117 05	Geol. Surv.
81	Irricana.....	3,066	51 19	113 37	C.P.R.
584	Irvine station.....	2,504.7	49 57	110 16	Geod. Surv.
475	Island lake, high water, 4,445; low water	4,438	49 38	114 43	C.P.R.
247	Islay station.....	1,999.5	53 23	110 32	Surv. Gen.
248	Isle lake.....	2,392	53 39	114 40	C.N.R.
519	Isolated peak.....	8,182	50 08	114 29	Surv. Gen.
J					
523	Jackpine pass.....	6,500	53 24	119 26	Jobe
523	Jacques, roche.....	8,500	53 04	117 58	Geol. Surv.
271	Janet.....	3,355	51 01	112 51	C.N.R.
185	Jarrow station.....	2,347.0	52 56	111 23	Geod. Surv.
362	Jarvie.....	2,008	54 27	113 59	E.D.&B.C.R.
187	Jasper.....	3,469	52 53	118 05	G.T.P.R.
187	Jasper lake, high water, 3,287; low	3,284	53 06	118 01	G.T.P.R.
249	Jasper Park.....	3,456	52 53	118 05	C.N.R.

Page	Locality	Elev.	Lat.	Long.	Authority
272	Jenkins.....	3,710	49 25	113 37	C.N.R.
80	Jenner.....	2,480	50 45	111 11	C.P.R.
523	Jones pass.....	6,200	53 39	119 43	Jobe
72	Judson.....	3,079	49 31	112 21	C.P.R.
518	Junction mountain.....	6,729	50 35	114 43	Irrig. Surv.
	Junkins.....		53 37	115 14	
186	Grand Trunk Pac. station.....	2,620			G.T.P.R.
248	Can. Nor. station.....	2,616			C.N.R.
90	Juno.....	2,626	49 50	111 37	C.P.R.
K					
520	K. 1.....	9,380	51 19	115 54	Surv. Gen.
520	K. 6.....	8,648	51 21	115 31	Surv. Gen.
14	Kananaskis.....	4,130	51 05	115 06	C.P.R.
520	Kananaskis lake, Lower.....	5,460	50 38	115 08	Geol. Surv.
519	Kananaskis lake, Upper.....	5,550	50 37	115 10	Wilcox
519	Kananaskis pass.....	6,500	50 37	115 12	Geol. Surv.
520	Kananaskis range.....	9,000	50 45	115 15	Geol. Surv.
522	Katherine, lake.....	7,905	51 42	116 22	Surv. Gen.
196	Kathryn.....	3,163	51 14	113 42	G.T.P.R.
522	Kaufmann, mount.....	10,200	51 47	117 03	Outram
84	Kavanagh station.....	2,498	53 11	113 31	Surv. Gen.
14	Keith.....	3,563	51 07	114 14	C.P.R.
518	Kenesis or Sturgeon lake.....	2,000	55 07	117 50	Geol. Surv.
81	Keoma.....	3,120	51 14	113 39	C.P.R.
186	Keston.....	2,622	53 37	115 21	G.T.P.R.
15	Kicking Horse pass.....	5,332	51 27	116 18	C.P.R.
518	Kidney lake.....		76 46	114 35	Geol. Surv.
75	Killam.....	2	52 48	111 51	C.P.R.
509	Kimball, B.M., sill of headgate, A.R. & I. Co.'s canal.....	3,887-9	49 05	113 12	Irrig. Surv.
196	Kingman.....	2,427	53 13	112 45	G.T.P.R.
13	Kininvie.....	2,438	50 23	111 29	C.P.R.
186	Kinsella station.....	2,297-4	53 00	111 31	Geod. Surv.
585	Kipp station.....	3,059-5	49 46	112 58	Geod. Surv.
585	Kirkaldy station.....	3,324-5	50 20	113 15	Geod. Surv.
85	Kirriemuir.....	2,383	51 55	110 19	C.P.R.
2-7	Kitscoty station.....	2,198-0	53 21	110 20	Surv. Gen.
517	Knee hills.....	3,100	51 40	113 28	Geol. Surv.
518	Kootenay pass, North.....	6,774	49 23	114 36	Geol. Surv.
518	Kootenay pass, South.....	7,100	49 07	114 08	Geol. Surv.
	Kootuk.....	3,026	52 21	114 21	C.P.R.
L					
520	L. 6.....	8,100	51 20	115 33	Surv. Gen.
84	Labrma station.....	2,899	52 18	113 50	Surv. Gen.
84	Lacombe station.....	2,795	52 28	113 44	Surv. Gen.
277	Lacombe junction.....	2,780	52 24	113 44	C.N.R.
15	Lake Louise station.....	5,044	51 26	116 11	C.P.R.
248	Lake St. Anne station.....	2,417	53 41	114 27	C.N.R.
247	Lamont station.....	2,139-5	53 45	112 47	Surv. Gen.
278	Lamoral.....	3,818	52 26	115 34	C.N.R.
14	Langdon.....	3,300	50 58	113 40	C.P.R.
13	Larkhall.....	2,406	49 59	110 29	C.P.R.
13	Larmour.....	2,453	49 57	110 08	C.P.R.

DICTIONARY OF ALTITUDES

Page	Locality	Elev.	Lat.	Long.	Authority
14	Lathom.....	2,566	50 43	112 19	C.P.R.
247	Lavoy station.....	2,201.6	53 27	111 52	Surv. Gen.
274	Lea Hurst.....	2,620	52 24	112 38	C.N.R.
186	Leaman.....	2,611	53 38	115 29	G.T.P.R.
14	Leckie.....	2,530	50 41	112 14	C.P.R.
84	Leduc station.....	2,393	53 16	113 33	Surv. Gen.
521	Lefroy, mount.....	11,220	51 22	116 17	Surv. Gen.
279	Legal.....	2,287	53 57	113 38	C.N.R.
72	Legend.....	2,957	49 29	111 37	C.P.R.
517	Legend lake.....	2,594	57 22	116 53	Surv. Gen.
362	Lenzie.....	2,060	54 35	114 09	E.D. & B.C.R.
586	Lenzie station.....	3,056.9	49 43	112 54	Geod. Surv.
278	Leslieville.....	3,144	52 23	114 37	C.N.R.
517	Lesser Slave lake, high water.....	1,890	55 25	115 30	Surv. Gen.
	Lethbridge.....		49 42	112 50	
586	Can. Pac. station.....	2,983.3			Geod. Surv.
508	B.M., N.E. cor. of courthouse.....	2,992.8			Irrig. Surv.
279	Lewiston station.....	1,986.3	54 28	113 22	Surv. Gen.
197	Leyland.....	4,932	53 02	117 19	G.T.P.R.
492	Lillaboo lake.....	850	58 53	110 00	Surv. Gen.
519	Lineham, mount.....	8,600	49 04	114 02	Surv. Gen.
517	Little Fish lake.....	2,915	51 23	112 13	Geod. Surv.
521	Little, mount (peak No. 2).....	10,293	51 18	116 11	Surv. Gen.
519	Livingstone, mount.....	7,946	50 09	114 23	Surv. Gen.
519	Livingstone range.....	8,000	50 14	114 30	Geol. Surv.
	Lloydminster.....		53 17	110 00	
490	B.M., Royal George hotel.....	2,122.4			Surv. Gen.
490	B.M., Northern Crown bank.....	2,124.9			Surv. Gen.
490	B.M., top of pillar, 300 ft. W. of station.....	2,124.0			Surv. Gen.
247	Canadian Northern Ry. station.....	2,119.9			Surv. Gen.
519	Loaf mountain.....	8,658	49 12	114 06	Surv. Gen.
248	Lobstick.....	2,576	53 36	115 09	C.N.R.
84	Lochinvar station.....	2,772	52 31	113 41	Surv. Gen.
278	Lodge.....	3,265	52 22	114 55	C.N.R.
81	Lomond.....	2,858	50 21	112 38	C.P.R.
519	Lone mountain.....	7,950	49 06	114 08	Surv. Gen.
498	Long lake.....	1,875	55 59	114 06	Surv. Gen.
518	Long lake.....	2,269	56 44	114 42	Geol. Surv.
274	Looma.....	2,494	53 21	113 14	C.N.R.
518	Loon lake.....	1,660	56 33	115 30	Geol. Surv.
85	Lorraine.....	2,143	52 20	111 37	C.P.R.
75	Loughheed.....	2,173	52 45	111 32	C.P.R.
521	Louise, lake.....	5,670	51 25	116 13	Surv. Gen.
196	Lousana.....	2,937	52 07	113 12	G.T.P.R.
197	Lovett.....	4,372	53 02	116 41	G.T.P.R.
85	Loyalist.....	2,523	51 59	110 57	C.P.R.
498	Lubicon lake.....	1,817	56 20	115 55	Surv. Gen.
586	Lundbreck station.....	3,918.3	49 35	114	Geod. Surv.
85	Lure.....	2,507	52 10	111 30	C.P.R.
271	Lyall.....	3,160	51 07	112 35	C.N.R.
522	Lyell, mount.....	11,463	51 56	117 05	Wheeler
523	Lynx mountain.....	10,471	53 07	119 02	Wheeler
M					
519	Ma butte.....	7,766	49 44	114 31	Surv. Gen.
14	Macbeth.....	2,482	50 32	111 49	C.P.R.
186	MacKay.....	2,657	53 39	115 35	G.T.P.R.

Page	Locality	Elev.	Lat.	Long.	Authority
586	Macleod station.....	3,116.1	49 43	113 24	Geod. Surv.
90	Magrath.....	3,218	49 25	112 53	C.P.R.
80	Majestic.....	2,430	50 49	110 49	C.P.R.
82	Makepeace.....	2,851	50 56	112 37	C.P.R.
249	Maligne.....	3,350	52 56	118 03	C.N.R.
247	Manville station.....	2,052.7	53 20	111 11	Surv. Gen.
515	Many-island lake.....	2,304	50 07	110 05	Geol. Surv.
522	Margaret, lake.....	5,924	51 35	116 23	Surv. Gen.
518	Martin mountain.....	2,900	55 30	114 45	Geol. Surv.
15	Massive.....	4,585	51 13	115 47	C.P.R.
586	Maunsell station.....	3,619.9	59 32	113 51	Geol. Surv.
585	Mazeppa station.....	3,360.3	50 38	113 44	Geod. Surv.
519	McCarty, mount.....	7,748	49 24	114 30	Surv. Gen.
521	McConnell, mount.....	10,250	51 39	116 01	Surv. Gen.
520	McDougall, mount.....	8,500	50 56	115 04	Geol. Surv.
81	McGregor lake, high water.....	2,874	50 28	112 53	C.P.R.
272	McLean.....	3,787	49 26	113 43	C.N.R.
363	McLennan.....	2,044	55 43	116 57	E.D.&B.C.R.
197	McLeod River station.....	3,097	53 19	116 38	G.T.P.R.
90	McNab.....	3,211	49 21	112 18	C.P.R.
523	Meadow Lake pass.....	5,400	53 38	119 42	Jobe
279	Meanoak station.....	1,883.3	54 35	113 18	Surv. Gen.
362	Mearns.....	2,234	53 52	113 48	E.D.&B.C.R.
584	Medicine Hat station.....	2,181.2	50 02	110 40	Geod. Surv.
187	Medicine Lodge station.....	3,392	53 32	117 90	G.T.P.R.
518	Medicine Lodge hills.....	3,525	52 28	114 13	Geol. Surv.
273	Meeting Creek station.....	2,412	52 41	112 43	N.R.
84	Menaik station.....	2,616	52 45	113 32	Surv. Gen.
518	Mesa hill.....	5,519	50 47	114 33	Irrig. Surv.
75	Metiskow.....	2,262	52 25	110 39	C.P.R.
270	Michichi.....	2,754	51 35	112 32	C.N.R.
519	Middle Kootenay pass.....	6,355	49 15	114 22	Surv. Gen.
585	Midnapore station.....	3,432.8	50 55	114 05	Geod. Surv.
523	Miette, roche.....	8,500	53 10	117 54	Geol. Surv.
187	Miette Hot Springs station.....	3,256	53 14	117 52	G.T.P.R.
586	Milk River station.....	3,424.2	49 09	112 05	Geod. Surv.
517	Milk River ridge.....	4,200	49 15	112 30	Geol. Surv.
84	Millet station.....	2,472	53 06	113 28	Surv. Gen.
80	Millicent.....	2,385	50 42	111 46	C.P.R.
83	Minaret.....	3,363	51 44	114 10	C.P.R.
247	Minburn station.....	2,086.6	53 19	111 22	Surv. Gen.
197	Minehead.....	3,706	53 13	116 59	G.T.P.R.
520	Minnewanka lake.....	4,800	51 15	115 25	Surv. Gen.
86	Mintlaw.....	2,988	52 13	113 56	C.P.R.
196	Mirror.....	2,604	52 28	113 07	G.T.P.R.
521	Mirror lake.....	6,650	51 25	116 14	Surv. Gen.
364	Missawawi lake, water, 1,868; high water.....	1,872	54 43	112 11	A. & G.W.R.
520	Mist mountain.....	10,030	50 34	114 53	Geol. Surv.
14	Mitford.....	3,739	51 12	114 33	C.P.R.
362	Mittsu.....	1,914	55 16	114 39	E.D.&B.C.R.
521	Molar, mount.....	9,914	51 37	116 11	Surv. Gen.
586	Monarch station.....	3,103.7	49 49	113 07	Geod. Surv.
85	Monitor.....	2,219	51 59	110 34	C.P.R.
13	Monogram.....	2,458	50 20	111 24	C.P.R.
586	Montana.....	3,013.5	49 42	112 48	C.P.R.
518	Moose mountain.....	7,960	50 56	114 50	Irrig. Surv.
523	Moose pass.....	6,700	53 14	119 00	Wheeler
521	Moraine lake.....	6,100	51 19	116 12	Surv. Gen.

Page	Locality	Elev.	Lat.	Long.	Authority
	Morinville.....		53 47	113 39	
279	Can. Nor. station.....	2,293			C.N.R.
362	E.D. & B.C. station.....	2,300			E.D.&B.C.R.
14	Morley.....	4,078	51 09	114 52	C.P.R.
84	Morningside station.....	2,810	52 34	113 38	Surv. Gen.
274	Morrin.....	2,727	51 40	112 46	C.N.R.
197	Mountain Park station.....	3,891	52 55	117 18	G.T.P.R.
249	Mount Geikie station.....	3,631	52 53	118 21	C.N.R.
197	Mudge.....	4,477	53 04	116 48	G.T.P.R.
512	Mud lake.....	3,170	49 46	113 34	Irrig. Surv.
15	Muleshoe lake, low water.....	4,535	51 11	115 44	C.P.R.
523	Mumm peak.....	9,740	53 11	119 10	Wheeler
247	Mundare station.....	2,254.1	53 36	112 21	Surv. Gen.
270	Munson station.....	2,664	51 33	112 44	C.N.R.
270	Munson junction.....	2,668	51 34	112 43	C.N.R.
522	Murchison, mount.....	11,300	51 48	116 37	Outram
N					
14	Namaka.....	3,052	50 57	113 17	C.P.R.
517	Namur lake.....	2,374	57 22	116 41	Surv. Gen.
89	Nanton.....	3,359	50 21	113 47	C.P.R.
84	Navarre station.....	2,516	52 55	113 24	Surv. Gen.
91	Neidpath.....	2,738	49 46	112 22	C.P.R.
71	Nemiscam.....	2,900	49 29	111 18	C.P.R.
521	Neptuak, mount (peak No. 9).....	10,607	51 18	116 15	Surv. Gen.
186	Nestor station.....	2,253.9	53 08	111 56	Geod. Surv.
279	Nestow.....	2,083	54 15	113 34	C.N.R.
517	Neutral hills, 'The Nose'.....	2,995	52 10	111 10	Geol. Surv.
	Nevis.....		52 20	113 02	
84	Can. Pac. station.....	2,631			C.P.R.
277	Can. Nor. station.....	2,618			C.N.R.
586	New Dayton station.....	3,184.7	49 25	112 23	Geod. Surv.
519	Newman peak.....	8,600	49 10	114 05	Surv. Gen.
196	New Norway.....	2,459	52 52	112 57	G.T.P.R.
274	New Sarepta.....	2,535	53 16	113 08	C.N.R.
83	Netook station.....	3,299	51 52	114 03	Surv. Gen.
521	Niblock, mount.....	9,754	51 25	116 17	Surv. Gen.
518	Nigger John hill.....	5,187	50 42	114 27	Irrig. Surv.
82	Nightingale.....	2,953	51 09	113 20	C.P.R.
84	Nisku station.....	2,344	53 21	113 33	Surv. Gen.
186	Niton.....	2,736	53 40	115 45	G.T.P.R.
585	Nobleford station.....	3,225.7	49 53	113 03	Geod. Surv.
89	Nolan.....	3,187	49 46	113 31	C.P.R.
278	Nordegg.....	4,470	52 25	116 13	C.N.R.
271	Norfolk.....	3,314	51 03	112 42	C.N.R.
277	Norma.....	3,138	52 20	114 01	C.N.R.
519	North Fork pass.....	6,773	49 55	114 43	Geol. Surv.
519	North Twin mountain.....	8,238	50 04	114 30	Surv. Gen.
498	North Wabiskaw lake.....	1,787	55 05	113 55	Surv. Gen.
518	Nose hill.....	3,925	51 08	114 10	Geol. Surv.
O					
	Obed.....		53 34	117 12	
187	Grand Trunk Pac. station.....	3,560			G.T.P.R.
248	Can. Nor. station.....	3,562			C.N.R.
277	Oberlin.....	2,658	52 17	112 54	C.N.R.
522	Observation peak.....	10,204	51 45	116 28	Surv. Gen.

Page	Locality	Elev.	Lat.	Long.	Authority
14	Ogden	3,389	51 00	114 00	C.P.R.
75	Ohaton	2,395	52 58	112 39	C.P.R.
585	Okotoks station	3,447.8	50 43	113 58	Geod. Surv.
518	Okotoks hill	5,038	50 37	114 23	Irrig. Surv.
518	Old Forget-me-not peak	7,624	50 46	114 48	Irrig. Surv.
83	Olds station	3,413	51 48	114 07	Surv. Gen.
196	Olin	2,456	52 59	112 53	G.T.P.R.
522	Olive, mount	10,260	51 37	116 29	Surv. Gen.
247	Oliver station	2,143.9	53 38	113 22	Surv. Gen.
248	Onaway	2,333	53 42	114 12	C.N.R.
186	Otley	2,769	53 40	115 50	G.T.P.R.
499	Otter lake	2,299	56 42	116 00	Surv. Gen.
86	Otway	3,225	52 22	114 57	C.P.R.
	Outer Rainy hill	2,700	50 27	111 18	Geol. Surv.
362	Overlea	1,956	55 15	114 27	E.D.&B.C.R.
270	Oyen	2,521	51 21	110 28	C.N.R.
521	Oyster peak	9,100	51 32	116 01	Surv. Gen.
1 ^a	Ozada	4,162	51 08	114 59	C.P.R.
P					
520	P. 6.	9,125	51 28	115 39	Surv. Gen.
511	Pakowki lake	2,806	49 20	111 00	Irrig. Surv.
520	Palliser range, summit	9,930	51 28	115 37	Surv. Gen.
13	Pamaga	2,479	50 14	111 14	C.P.R.
80	Pancras	2,243	50 49	110 27	C.P.R.
520	Panther mountain	9,595	51 31	115 40	Surv. Gen.
187	Parkgate	3,283	53 20	117 48	G.T.P.R.
89	Parkland	3,483	50 15	113 40	C.P.R.
584	Pashley station	2,415.8	49 59	110 24	Geod. Surv.
586	Passburg station	4,044.3	49 33	114 20	Geod. Surv.
80	Patricia	2,403	50 42	111 40	C.P.R.
517	Peace hills	3,625	53 00	113 25	Geol. Surv.
248	Peace River junction	2,359	53 42	114 13	C.N.R.
365	Peace River landing, high water, 1,042; water (Jan. 23, 1914), 1,027; rail..	1,092	56 15	117 15	C.C.R.
521	Peak No. 3	10,088	51 18	116 11	Surv. Gen.
521	Peak No. 4	10,028	51 18	116 12	Surv. Gen.
521	Peak No. 5	10,018	51 18	116 13	Surv. Gen.
521	Peak No. 6	10,320	51 18	116 14	Surv. Gen.
521	Peak No. 10	10,401	51 20	116 16	Surv. Gen.
586	Pearce station	3,099.2	49 48	113 16	Geod. Surv.
187	Pedley	3,464	53 28	117 26	G.T.P.R.
520	Peechee, mount	9,615	51 13	115 23	Surv. Gen.
499	Peerless lake	2,272	56 42	114 40	Surv. Gen.
186	Peers	2,787	53 40	116 00	G.T.P.R.
586	Pelican station	3,321.9	49 38	113 35	Geod. Surv.
518	Pelican lake	1,910	55 48	113 25	Geol. Surv.
85	Pemukan	2,232	51 59	110 27	C.P.R.
83	Penhold station	2,955	52 08	113 52	Surv. Gen.
496	Peter lake	2,084	55 17	114 00	Surv. Gen.
522	Peyto lake	6,110	51 44	116 33	Surv. Gen.
14	Phidias	2,893	50 51	112 57	C.P.R.
186	Philips station	2,297.7	53 03	111 38	Geod. Surv.
362	Picardville	2,278	54 03	113 53	E.D.&B.C.R.
517	Pigeon lake	2,324	53 00	114 00	Geol. Surv.
520	Pigeon mountain	7,845	51 02	115 12	Surv. Gen.
520	Pilot mountain	9,680	51 11	115 49	Surv. Gen.

Page	Locality	Elev.	Lat.	Long.	Authority
586	Pincher station	3,771.2	49 31	113 56	Geod. Surv.
521	Pinnacle mountain	10,062	51 20	116 13	Surv. Gen.
522	Pinto lake	5,850	52 10	116 50	Coleman
521	Pipestone pass	8,364	51 43	116 16	Surv. Gen.
519	Plateau mountain	8,200	50 13	114 31	Surv. Gen.
187	Pocahontas	3,258	53 12	117 56	G.T.P.R.
186	Poe station	2,247.3	53 15	112 20	Geod. Surv.
278	Pollock	3,733	52 25	115 44	C.N.R.
84	Ponoka station	2,646	52 40	113 35	Surv. Gen.
522	Popes peak	10,360	51 25	116 17	Surv. Gen.
517	Porcupine hills	5,000	50 00	114 00	Geol. Surv.
522	Portal peak	9,542	51 39	116 32	Surv. Gen.
518	Prairie Creek hill	7,224	50 53	114 49	Irrig. Surv.
277	Prentiss	2,966	52 22	113 37	C.N.R.
490	Primrose lake	1,961	54 55	110 00	Surv. Gen.
80	Princess	2,496	50 40	111 34	C.P.R.
74	Provost	2,189	52 21	110 15	C.P.R.
521	Prow mountain	8,683	51 08	115 54	Surv. Gen.
521	Ptarmigan lake	7,561	51 29	116 05	Surv. Gen.
523	Ptarmigan peak	9,320	53 09	119 03	Wheeler
521	Ptarmigan peak	10,050	51 29	116 06	Surv. Gen.
519	Ptolemy, mount	9,254	49 33	114 37	Surv. Gen.
519	Ptolemy pass	5,618	49 34	114 41	Surv. Gen.
522	Pulpit peak	8,930	51 34	116 21	Surv. Gen.
89	Pulteney	3,408	50 06	113 37	C.P.R.
586	Purple Springs station	2,626.4	49 49	111 53	Geod. Surv.
523	Pyramid mountain	9,000	52 57	118 09	Geol. Surv.
522	Pyramid mountain	10,700	51 51	116 42	Outram
Q					
517	Quill lakes	2,860	52 04	113 10	Geol. Surv.
499	Quitting lake	2,327	56 42	114 22	Surv. Gen.
R					
362	Radial Park station	2,236	53 36	113 35	E.D.&S.B.C.R.
14	Radnor	3,896	51 13	114 41	C.P.R.
520	Rae, mount	10,160	50 40	115 00	Geol. Surv.
247	Raith station	2,168.9	53 32	112 12	Surv. Gen.
90	Raley	3,667	49 17	113 11	C.P.R.
247	Ranfurly station	2,150.8	53 24	111 41	Surv. Gen.
90	Raymond	3,123	49 28	112 40	C.P.R.
13	Redcliff	2,439	50 05	110 47	C.P.R.
83	Red Deer station	2,818	52 16	113 49	Surv. Gen.
271	Redland	2,629	51 17	113 00	C.N.R.
521	Redoubt mountain	9,510	51 28	116 05	Surv. Gen.
274	Red Willow	2,568	52 27	112 35	C.N.R.
91	Reliance	2,654	49 48	112 05	C.P.R.
81	Retlaw	2,616	50 04	112 15	C.P.R.
185	Ribstone station	2,032.5	52 42	110 15	Geod. Surv.
521	Richardson, mount	10,115	51 30	116 07	Surv. Gen.
270	Richdale	2,527	51 37	111 37	C.N.R.
247	River Bend station	2,116.6	53 40	113 18	Surv. Gen.
518	Robinson hill	4,809	50 54	114 31	Irrig. Surv.
523	Robson pass	5,550	53 09	119 04	Wheeler
279	Rochester station	2,000.0	54 23	113 26	Surv. Gen.
517	Rocky buttes	3,100	50 33	112 40	Geol. Surv.
86	Rocky Mountain House station	3,180	52 21	114 58	C.P.R.

Page	Locality	Elev.	Lat.	Long.	Authority
271	Rockyford.....	2,772	51 14	112 08	C.N.R.
81	Ronolane.....	2,477	50 04	111 35	C.P.R.
271	Rosebud station.....	2,588	51 19	112 56	Surv. Gen.
270	Rosedeer.....	2,283	51 25	112 38	C.N.R.
80	Rosemary.....	2,444	50 45	112 05	C.P.R.
186	Rosevear.....	2,838	53 40	116 09	G.T.P.R.
75	Rosyth.....	2,245	52 38	111 13	C.P.R.
187	Roundcroft.....	3,470	53 32	117 19	G.T.P.R.
273	Roundhill.....	2,426	53 10	112 37	C.N.R.
274	Rowley.....	2,716	51 46	112 47	C.N.R.
274	Rumsey.....	2,742	51 51	112 51	C.N.R.
520	Rundle, mount.....	9,665	51 09	115 30	Surv. Gen.
273	Ryley.....		53 17	112 25	
166	Can. Nor. station.....	2,280			C.N.R.
	Grand Trunk Pac. station.....	2,273.1			Geod. Surv.
S					
248	St. Albert.....	2,172	53 38	113 38	C.N.R.
522	St. Nicholas peak.....	9,606	51 38	116 30	Surv. Gen.
521	St. Piran, mount.....	8,681	51 25	116 15	Surv. Gen.
521	Saddle mountain.....	7,783	51 24	116 13	Surv. Gen.
	Saddle peak.....	9,278	51 14	115 14	Surv. Gen.
519	Sage Creek mountain.....	7,992	49 09	114 08	Surv. Gen.
585	Sandstone station.....	3,530.1	50 45	114 02	Geod. Surv.
518	Sandy lake.....	1,910	55 50	113 30	Geol. Surv.
522	Sarbach, mount.....	10,700	51 52	116 47	Outram
518	Sarcee butte.....	4,476	51 02	114 32	Geol. Surv.
522	Saskatchewan, mount.....	11,500	52 03	117 05	Outram
362	Saulteaux.....	1,944	55 14	114 19	E.D.&B.C.R.
278	Saunders.....	3,923	52 27	115 50	C.N.R.
15	Sawback.....	4,543	51 10	115 42	C.P.R.
520	Sawback range, summit.....	10,000	51 22	115 49	Surv. Gen.
362	Sawridge.....	1,905	55 17	114 47	E.D.&B.C.R.
274	Scollard.....	2,699	51 57	112 50	C.N.R.
81	Scope.....	2,564	50 05	111 52	C.P.R.
270	Scotfield.....	2,498	51 33	111 20	C.N.R.
247	Scotford station.....	2,067.3	53 46	113 05	Surv. Gen.
248	Scriven.....	2,984	53 34	116 18	C.N.R.
75	Sedgewick.....	2,194	52 46	111 41	C.P.R.
14	Seebe.....	4,217	51 06	115 03	C.F.R.
586	Sentinel station.....	4,448.5	49 38	114 35	Geod. Surv.
519	Sentinel mountain.....	7,772	50 16	114 28	Surv. Gen.
521	Sentinel pass.....	8,556	51 21	116 14	Surv. Gen.
519	Sentry mountain.....	7,988	49 37	114 38	Surv. Gen.
586	Seven-persons station.....	2,480.9	49 52	110 54	Geod. Surv.
14	Shaganappi.....	3,484	51 04	114 09	C.P.R.
80	Sharrow.....	2,047	50 54	110 10	C.P.R.
197	Shaw.....	4,403	53 08	117 06	G.T.P.R.
523	Sheep Creek pass.....	5,200	53 57	119 52	Jobe
519	Sheep mountain.....	7,825	49 02	113 51	Surv. Gen.
	Shepard.....		50 57	113 55	
14	Can. Pac. station.....	3,377			C.P.R.
510	B.M., S.E. cor. of station ground...	3,373.8			Irrig. Surv.
186	Shonts station.....	2,235.5	53 20	112 34	Geod. Surv.
270	Sibbald.....	2,358	51 23	110 08	C.N.R.
520	Simpson pass, summit.....	6,650	51 01	115 43	Geol. Surv.
272	Skelding.....	3,387	49 30	113 22	C.N.R.
517	Skeleton lake.....	2,040	54 38	112 40	Harkness

Page	Locality	Elev.	Lat.	Long.	Authority
72	Skiff.....	2,967	49 30	111 47	C.P.R.
523	Smet, roche de.....	8,100	53 08	118 07	Geol. Surv.
362	Smith.....	1,880	55 09	114 02	E. D. & B. C. R.
518	Snake Valley marsh.....	2,872	50 30	112 53	Geol. Surv.
249	Snaring.....	3,290	53 04	118 06	C.N.R.
523	Snowbird pass.....	8,000	53 08	119 02	Wheeler
518	Sofa mountain.....	8,218	49 02	113 48	Surv. Gen.
248	Solomon.....	3,248	53 21	117 49	C.N.R.
517	Sounding lake.....	2,165	52 10	110 30	Geol. Surv.
14	Southeast.....	2,509	50 39	112 09	C.P.R.
523	Southeast Cairn mountain.....	8,050	52 44	117 00	Geol. Surv.
519	South Twin mountain.....	8,198	50 03	114 30	Surv. Gen.
518	South Twin peak.....	8,444	50 49	114 57	Irrig. Surv.
90	Spring Coulee station.....	3,573	49 19	113 03	C.P.R.
	Spruce Grove.....		53 32	113 49	
279	Can. Nor. station.....	2,350			C.N.R.
186	Gr. Tr. Pac. station.....	2,325			G.T.P.R.
492	Square lake.....	1,902	54 56	111 50	Surv. Gen.
13	Stair.....	2,483	50 07	110 50	C.P.R.
82	Standard.....	2,901	51 07	112 59	C.P.R.
270	Stannmore.....	2,582	51 35	111 30	C.N.R.
89	Stavely.....	3,422	50 10	113 39	C.P.R.
	Stettler.....		52 20	112 42	
84	Can. Pac. station.....	2,693			C.P.R.
274	Can. Nor. station.....	2,701			C.N.R.
586	Stirling station.....	3,041.6	49 31	112 31	Geod. Surv.
14	Stobart.....	3,000	50 54	113 09	C.P.R.
278	Stolberg.....	4,094	52 28	115 55	C.N.R.
520	Stoney Squaw mountain.....	6,160	51 12	115 34	Surv. Gen.
523	Stony pass.....	7,100	53 22	118 58	Wheeler
	Stony Plain.....		53 33	114 01	
279	Can. Nor. station.....	2,339			C.N.R.
186	Gr. Tr. Pac. station.....	2,324			G.T.P.R.
	Storm mountain.....	10,309	51 12	116 00	Surv. Gen.
586	Stornham station.....	2,591.4	49 52	110 59	Geod. Surv.
586	Stowe station.....	3,230.6	49 41	113 31	Geod. Surv.
14	Strangmuir.....	3,067	50 53	113 22	C.P.R.
	Strathcona.....		53 31	113 30	
84	Can. Pac. station.....	2,203			Surv. Gen.
274	Can. Nor. station.....	2,205			C.N.R.
14	Strathmore.....	3,190	51 02	113 23	C.P.R.
75	Strome.....	2,270	52 49	112 03	C.P.R.
518	Sturgeon or Kenesis lake.....	2,000	55 07	117 50	Geol. Surv.
522	Stutfield peak.....	11,400	52 12	117 28	Collie
	Suds lake.....	3,160	49 26	112 24	Irrig. Surv.
13	Suffield.....	2,463	50 13	111 09	C.P.R.
123	Su livan lake (nearly).....	2,704	52 00	112 00	C.P.R.
522	Sullivan peak.....	7,858	51 56	116 58	Collie
520	Sulphur mountain.....	8,030	51 07	115 32	Surv. Gen.
248	Sundance.....	3,046	53 34	116 37	C.N.R.
517	Surcee butte.....	3,030	51 40	112 59	Geol. Surv.
522	Survey peak.....	8,650	51 55	116 50	Outram
196	Swalwell.....	2,945	51 33	113 19	G.T.P.R.
82	Swastika.....	3,086	51 14	113 26	C.P.R.
	Sylvan Lake.....		52 18	114 06	
277	Can. Nor. station.....	3,079			C.N.R.
86	Can. Pac. station.....	3,152			C.P.R.
519	Syncline, mount.....	8,008	49 21	114 26	Surv. Gen.

ALBERTA

19

Page	Locality	Elev.	Lat.	Long.	Authority
T					
586	Taber station.....	2,671.0	49 47	112 08	Geod. Surv.
519	Table mountain.....	7,324	49 22	114 15	Surv. Gen.
277	Tannis.....	3,043	52 21	113 56	C.N.R.
279	Tawatlnaw station.....	2,024.7	54 20	113 28	Surv. Gen.
497	Teepee lake.....	2,016	56 23	114 00	Surv. Gen.
84	Tees.....	2,710	52 28	113 19	C.P.R.
91	Tempest.....	2,816	49 45	112 32	C.P.R.
15	Temple station.....	4,918	51 23	116 06	C.P.R.
521	Temple, mount.....	11,626	51 21	116 15	Surv. Gen.
519	Tent mountain.....	7,200	49 34	114 42	Surv. Gen.
81	Terrace.....	2,412	50 07	111 36	C.P.R.
521	The Mitre.....	9,470	51 22	116 15	Surv. Gen.
522	The Twins.....	11,800	52 08	117 28	Collie
522	Thompson, mount.....	10,109	51 40	116 33	Surv. Gen.
522	Thompson pass.....	6,800	52 00	117 20	Collie
186	Thornton.....	2,858	53 38	116 15	G.T.P.R.
196	Three Hills station.....	2,930	51 42	113 16	G.T.P.R.
518	Three-point mountain.....	7,959	50 43	114 50	Irrig. Surv.
520	Three Slaters, east peak.....	8,840	51 01	115 20	Surv. Gen.
520	Three Slaters, west peak.....	9,734	51 01	115 21	Surv. Gen.
85	Throne.....	2,592	52 03	111 17	C.P.R.
519	Thunder mountain.....	7,716	49 51	114 21	Surv. Gen.
362	Tieland.....	2,004	54 48	114 11	E.D.&B.C.R.
13	Tilley.....	2,456	50 27	111 39	C.P.R.
83	Titian.....	3,409	51 03	114 01	C.P.R.
186	Tofield station.....	2,294.8	53 22	112 40	Geod. Surv.
248	Tollerton.....	3,014	53 32	116 27	C.N.R.
518	Topknot hill.....	5,624	50 53	114 38	Irrig. Surv.
521	Tower of Babel.....	7,580	51 20	116 10	Surv. Gen.
14	Towers.....	2,634	50 48	112 46	C.P.R.
81	Travers.....	2,722	50 14	112 33	C.P.R.
196	Trochu.....	2,856	51 50	113 13	G.T.P.R.
518	Trout lake.....	2,130	56 35	114 40	Geol. Surv.
518	Trout mountain.....	2,350	56 45	114 30	Geol. Surv.
82	Tudor.....	2,885	51 10	113 09	C.P.R.
520	Tunnel mountain.....	5,540	51 11	115 33	Surv. Gen.
585	Turner station.....	3,443.7	50 59	114 04	Geod. Surv.
522	Turquoise ake.....	6,577	51 34	116 24	Surv. Gen.
519	Turret mountain.....	8,360	49 16	114 11	Surv. Gen.
522	Turret peak.....	10,200	52 00	117 15	Outram
519	Turtle mountain.....	7,236	49 34	114 25	Surv. Gen.
83	Tuttle station.....	2,917	52 12	113 51	Surv. Gen.
521	Tuzo, mount (peak No. 7).....	10,648	51 18	116 13	Surv. Gen.
196	Twining.....	2,824	51 38	113 18	G.T.P.R.
523	Twin-tree lake.....	5,400	53 25	119 07	Jobe
	Tyrrell lake.....	3,150	49 23	112 18	Irrig. Surv.
521	Tyrrell, mount.....	8,846	51 42	115 51	Surv. Gen.
U					
86	Ullin.....	3,221	52 21	115 00	C.P.R.
186	Uncas station.....	2,459.3	53 30	113 02	Geod. Surv.
523	Upright mountain.....	9,700	53 11	118 50	Wheeler
V					
363	Vards.....	1,819	55 48	117 41	E.D.&B.C.R.
81	Vauxhall.....	2,555	50 04	112 06	C.P.R.

Page	Locality	Elev.	Lat.	Long.	Authority
247	Vegreville station.....	2,082.2	53 30	112 03	Surv. Gen.
	Verdigris lake.....	3,137	49 15	112 00	Irrig. Surv.
247	Vermilion station.....	2,029.3	53 21	110 52	Surv. Gen.
520	Vermilion pass.....	5,264	51 13	116 03	Surv. Gen.
520	Vermilion range, summit.....	9,855	51 28	115 47	Geol. Surv.
85	Veteran.....	2,616	52 00	111 07	C.P.R.
522	Victoria, mount.....	11,355	51 23	116 18	Surv. Gen.
273	View Point.....	2,385	52 53	112 49	C.N.R.
186	Viking station.....	2,267.0	53 06	111 46	Geod. Surv.
248	Villeneuve.....	2,218	53 40	113 49	C.N.R.
585	Vulcan station.....	3,442.0	50 24	113 16	Geod. Surv.
W					
186	Wabamun.....	2,386	53 34	114 28	G.T.P.R.
186	Wabamun lake, high water, 2,381; water (Dec. 20, 1906).....	2,378	53 34	114 26	G.T.P.R.
518	Wabiskaw lake, South.....	1,787	55 57	113 55	Surv. Gen.
518	Wabiskaw lake, North.....	1,800	56 05	114 05	Surv. Gen.
362	Wagner.....	1,905	55 20	114 55	E.D.&B.C.R.
185	Wainwright station.....	2,222.1	52 50	110 52	Geod. Surv.
584	Walsh station.....	2,443.5	49 57	110 02	Geod. Surv.
274	Warden.....	2,724	52 15	112 44	C.N.R.
518	Ware Head mountain.....	6,954	50 40	114 44	Irrig. Surv.
586	Warner station.....	3,313.2	49 17	112 12	Geod. Surv.
521	Wastach pass.....	8,336	51 20	116 15	Surv. Gen.
466	Waterton lake.....	4,186	49 00	113 53	Bdy.Com.Can.
270	Watts.....	2,734	51 40	112 05	C.N.R.
517	Wavy lake.....	2,260	52 50	112 04	Geol. Surv.
197	Weald.....	3,242	53 23	116 47	G.T.P.R.
90	Welling.....	3,175	49 27	112 48	C.P.R.
586	Wells station.....	3,126.4	49 28	112 26	Geod. Surv.
521	Wenkchemna pass.....	8,521	51 19	116 15	Surv. Gen.
83	Wessex station.....	3,444	51 31	114 03	Surv. Gen.
362	Westlock.....	2,126	54 09	113 52	E.D.&B.C.R.
89	West Macleod.....	3,120	49 43	113 28	C.P.R.
75	Wetaskiwin.....	2,492	52 58	113 22	C.P.R.
518	Whaleback mountain.....	6,275	50 34	114 31	Irrig. Surv.
521	White, mount.....	9,133	51 39	115 51	Geol. Surv.
518	Whitefish lake.....	2,075	55 50	115 30	Geol. Surv.
517	Whitford lake.....	2,045	53 50	112 15	Geol. Surv.
586	Whitla station.....	2,747.8	49 53	111 03	Geod. Surv.
521	Whyte, mount.....	9,776	51 25	116 17	Surv. Gen.
362	Widewater.....	1,905	55 22	115 02	E.D.&B.C.R.
523	Wilcox pass.....	7,000	52 09	117 10	Collie
522	Wilcox peak.....	10,000	52 12	117 14	Collie
517	Wild Horse or de Marron lake.....	2,852	49 01	110 10	Geol. Surv.
519	Willoughby ridge, summit.....	6,800	49 35	114 30	Surv. Gen.
586	Wilson station.....	3,045.1	49 35	112 38	Geod. Surv.
522	Wilson, mount.....	11,000	51 58	116 45	Collie
520	Wind mountain.....	10,100	50 59	115 14	Geol. Surv.
519	Windy peak.....	7,333	50 11	114 24	Surv. Gen.
586	Winnifred station.....	2,725.7	49 54	111 12	Geod. Surv.
517	Wintering hills.....	3,250	51 14	112 30	Geol. Surv.
277	Withrow.....	3,078	52 24	114 30	C.N.R.
89	Woodhouse.....	3,268	49 57	113 32	C.P.R.
522	Woolley peak.....	11,700	52 17	117 32	Collie
72	Wrentham.....	3,119	49 31	112 10	C.P.R.

ALBERTA

21

Page	Locality	Elev.	Lat.	Long.	Authority
	Y		• ' • '		
186	Yates.....	2,885	53 38	116 19	G.T.P.R.
523	Yellowhead, mount.....	8,132	52 53	118 33	Wheeler
	Yellowhead pass, summit.....		52 53	118 28	
187	Gr. Tr. Pac. Ry., rail.....	3,716			G.T.P.R.
249	Can. Nor. Ry., rail.....	3,712			C.N.R.
197	Yellowhead Spur switch.....	3,964	53 07	117 02	G.T.P.R.
270	Youngstown.....	2,534	51 32	111 12	C.N.R.

BRITISH COLUMBIA

Page	Locality	Elev.	Lat.	Long.	Authority
A					
531	Aaron hill.....	5,100	49 17	117 32	Geol. Surv.
	Abbotsford.....		49 03	122 17	
103	Can. Pac. station.....	88			C.P.R.
369	Great Nor. station.....	139			G.N.R.
370	B.C. Electric static.....	88			B.C.E.R.
529	Abbott, mount.....	8,081	51 14	117 31	Surv. Gen.
524	Abbot pass.....	9,588	51 22	116 17	Surv. Gen.
190	Aberdeen.....	19	54 12	129 55	G.T.P.R.
530	Aberdeen mountain.....	6,100	50 21	119 04	Geol. Surv.
536	Adair, mount.....	2,889	49 35	126 31	Admir. chart
588	Adamant.....	2,749	50 48	117 03	C.P.R.
530	Adamant mountain.....	10,980	51 44	117 54	Palmer
533	Adams lake.....	1,357	51 10	119 35	Geol. Surv.
542	Adams, mount.....	1,610	50 57	127 10	Admir. chart
533	Adams plateau, summit.....	6,000	51 03	119 34	Geol. Surv.
539	Addenbroke, mount.....	5,140	50 14	124 42	Admir. chart
544	Admiral range.....	5,050	57 03	132 44	Admir. chart
587	Adra.....	3,208	49 44	119 35	K.V.R.
529	Afton, mount.....	8,423	51 14	117 31	Surv. Gen.
18	Agassiz.....	59	49 14	121 46	C.P.R.
544	Agassiz peak.....	5,533	57 12	132 49	Admir. chart
545	Agnes, mount.....	6,200	52 58	121 36	Geol. Surv.
539	Aiken, mount.....	5,940	50 17	124 35	Admir. chart
531	Airy mountain.....	8,540	49 33	117 50	Geol. Surv.
534	Akasik mountain.....	8,660	50 14	121 45	Geol. Surv.
547	Akayih, mount.....	7,100	56 16	125 16	Carruthers
101	Alamo Concentrator siding.....	2,449	50 00	117 18	C.P.R.
536	Albemarle, mount.....	3,756	49 35	126 28	Admir. chart
104	Alberni station.....	83	49 16	124 49	E. & N.R.
104	Alberni, wharf.....	16.5	49 15	124 50	Tidal Surv.
538	Albert, mount.....	8,260	50 15	123 52	Admir. chart
529	Albert peak.....	9,998	51 03	117 50	Surv. Gen.
16	Albert Cañon station.....	2,224	51 08	117 50	Surv. Gen.
537	Albert Edward, mount.....	6,968	49 41	125 00	Admir. chart
187	Albreda.....	2,656	52 58	119 20	C.P.R.
250	Albreda (mean of levels).....	2,867	52 40	119 10	G.N.R.
250	Albreda lake.....	2,852	52 39	119 07	C.N.R.
369	Aldergrove.....	344	49 03	122 28	G.N.R.
93	Aldridge.....	3,057	49 16	115 50	C.P.R.
526	Alexander, mount.....	11,650	51 58	117 08	Surv. Gen.
527	Alexander Mackenzie, mount.....	11,000	54 02	120 10	Jobe
537	Alexandra peak.....	6,394	49 44	125 30	Admir. chart
188	Aleza Lake station.....	2,003	54 08	122 04	G.T.P.R.
538	Alfred, mount.....	8,450	50 14	124 06	Admir. chart
538	Alice, mount.....	6,285	50 12	124 04	Admir. chart
542	Alice, mount.....	1,150	52 46	128 58	Admir. chart
368	Allison.....	2,041	49 28	120 28	G.N.P.
532	Allison or South pass.....	5,808	49 15	120 47	Geol. v.
524	Allison peak.....	8,340	49 45	114 39	Surv. Gen.
369	Alluvia.....	7	49 06	122 49	G.N.R.
198	Alpha lake.....	2,070	50 07	123 00	P.G.E.R.
187	Alpland.....	3,547	52 52	118 41	G.T.P.R.
198	Alta lake.....	2,097	50 09	122 59	P.G.E.R.
526	Amiskwi pass.....	6,535	51 36	116 41	Surv. Gen.
526	Amiskwi peak.....	9,249	51 32	116 42	Surv. Gen.

Page	Locality	Elev.	Lat.	Long.	Authority
190	Amsbury.....	151	54 29	128 47	G.T.P.R.
543	Anchor, mount.....	1,981	53 52	130 15	Admir. chart
370	Anderson.....	16	49 06	122 42	B.C.E.R.
198	Anderson lake, high water, 850; low	846	50 40	122 23	P.G.E.R.
545	Anderson, mount.....	5,400	53 00	121 50	Geol. Surv.
190	Andimaul.....	659	55 06	127 58	G.T.P.R.
251	Anglesey.....	1,075	50 47	121 03	C.N.R.
542	Annesley, mount.....	2,760	51 04	127 13	Admir. chart
17	Annis.....	1,159	50 48	119 05	C.P.R.
530	Anstey, mount.....	9,081	51 45	117 56	Surv. Gen.
541	Anthony, mount.....	1,100	50 33	126 15	Admir. chart
545	Antler mountain.....	5,700	52 57	121 30	Geol. Surv.
541	Antony, mount.....	5,060	50 42	126 07	Admir. chart
548	Anvil mountain.....	7,500	59 00	129 55	Geol. Surv.
536	Anvil peak.....	3,279	49 58	127 09	Admir. chart
104	Apenes.....	999	49 16	124 41	E. & N.R.
366	Apex.....	3,036	49 24	117 12	G.N.R.
587	Arawana.....	1,848	49 36	119 34	K.V.R.
536	Arbutus summit.....	1,702	49 13	124 51	Admir. chart
368	Ardley station.....	54.6	49 16	122 57	Geod. Surv.
369	Argenta.....	1,751	50 10	116 56	H.L.R.
530	Argentine, mount.....	9,900	51 33	117 55	Palmer
102	Armstrong.....	1,182	50 27	119 12	C.P.R.
252	Arnold.....	33	49 08	122 03	C.N.R.
101	Arrowhead.....	1,405	50 41	117 55	C.P.R.
95	Arrow lake, Lower, high water, 1,418; low water.....	1,382	49 21	117 57	C.P.R.
101	Arrow lake, Upper, high water (1894), 1,416; low water.....	1,383	50 30	117 55	C.P.R.
104	Arrowsmith.....	1,216	49 15	124 43	E. & N.R.
536	Arrowsmith, mount.....	5,976	49 13	124 36	Admir. chart
534	Arrowstone hills, south.....	5,740	50 55	121 13	Geol. Surv.
538	Arthur, mount (Jervis inlet).....	5,585	50 09	123 56	Admir. chart
538	Arthur, mount (Pender harbour).....	1,500	49 38	124 02	Admir. chart
544	Arthur peak.....	3,588	58 03	133 58	Bdy. Com. Can
533	Arthurs Seat.....	5,500	50 25	120 25	Geol. Surv.
543	Ashby mountains.....	5,485	55 36	129 54	Admir. chart
	Ashcroft.....		50 44	121 16	
17	Can. Pac. station.....	1,004			C.P.R.
251	Can. Nor. station.....	993			C.N.R.
367	Ashnola.....	1,481	49 14	120 00	G.N.R.
534	Askom mountain.....	8,150	50 29	121 49	Geol. Surv.
524	Assiniboine, mount.....	11,860	50 56	115 42	Outram
528	Asulkan pass.....	7,710	51 11	117 28	Surv. Gen.
93	Atbara.....	1,781	49 16	116 39	C.P.R.
526	Athabaska pass.....	6,025	52 27	118 20	C.P.R.
587	Athalmer.....	2,617	50 32	116 00	C.P.R.
99	Athelstan.....	3,962	49 06	118 34	C.P.R.
549	Atlin lake.....	2,200	59 30	133 45	Geol. Surv.
549	Atlin mountains.....	6,545	59 32	133 52	Geol. Surv.
546	Atna mountains.....	9,000	55 40	127 20	Geol. Surv.
547	Atna pass.....	6,000	55 47	127 15	Geol. Surv.
528	Augustine peak.....	10,762	51 08	117 25	Surv. Gen.
530	Austerity, mount.....	10,960	51 44	117 55	Palmer
528	Avalanche mountain.....	9,387	51 17	117 27	Surv. Gen.
527	Avalanche pass.....	5,300	53 45	119 47	Jobe
250	Avola.....	1,900	51 47	119 19	C.N.R.
526	Ayesha peak.....	10,026	51 38	116 36	Surv. Gen.
530	Azimuth peak.....	7,921	51 42	117 52	Palmer

Page	Locality	Elev.	Lat.	Long.	Authority
B					
548	Babiche hill.....	3,100	56 17	127 55	Dept. Lands
546	Babine lake.....	2,222	54 45	126 00	Geol. Surv.
546	Babine range.....	8,000	55 30	127 30	Geol. Surv.
546	Badger peak.....	6,500	52 38	121 20	Geol. Surv.
527	Bagg, mount.....	8,500	53 38	120 14	Jobe
525	Bagheera mountain.....	9,096	51 17	117 38	Surv. Gen.
539	Bagshaw, mount.....	2,800	50 33	125 29	Admir. chart
104	Bainbridge.....	468	49 20	124 52	E. & N.R.
544	Bainbridge peak.....	3,467	57 06	132 59	Coast Surv.
526	Baker, mount.....	10,443	51 40	116 37	Surv. Gen.
527	Baker, mount.....	7,100	49 28	115 37	Geol. Surv.
526	Baker pass.....	6,700	51 45	116 43	Collie
541	Bald mountain.....	2,925	50 51	126 28	Admir. chart
528	Bald mountain, east.....	7,536	51 15	117 19	Surv. Gen.
528	Bald mountain, north.....	7,663	51 18	117 21	Surv. Gen.
540	Bald peak.....	3,330	50 49	125 35	Admir. chart
530	Balfour knob.....	7,406	49 40	117 00	Geol. Surv.
525	Balfour, mount.....	10,731	51 34	116 27	Surv. Gen.
525	Balfour pass.....	8,400	51 35	116 28	Surv. Gen.
524	Ball, mount.....	10,825	51 09	116 00	Surv. Gen.
541	Bare mountain.....	1,500	50 31	126 14	Admir. chart
543	Bareside mountain.....	1,645	53 55	130 18	Admir. chart
540	Baresides, mount.....	3,010	50 32	125 58	Admir. chart
549	Barham peak.....	6,820	59 46	133 20	Geol. Surv.
546	Barker mountain.....	6,500	52 45	121 15	Geol. Surv.
539	Barner, mount.....	6,090	50 27	124 37	Admir. chart
19	Barnett.....	25	49 17	122 56	C.P.R.
189	Barrett.....	1,872	54 26	126 47	G.T.P.R.
543	Basil lump.....	2,960	54 30	130 21	Admir. chart
	Basque.....		50 38	121 18	
17	Can. Pac. station.....	892			C.P.R.
251	Can. Nor. station.....	898			C.N.R.
532	Bastion mountains, highest.....	5,360	50 50	119 09	Geol. Surv.
536	Bate, mount.....	5,091	49 52	126 30	Admir. chart
536	Bauke, mount.....	2,018	49 34	126 33	Admir. chart
366	Bayne.....	2,613	49 14	115 13	G.N.R.
539	Bazalgette range.....	5,300	50 40	125 37	Admir. chart
190	Beament.....	1,213	55 10	127 23	G.T.P.R.
16	Bear Creek station.....	3,664	51 22	117 28	C.P.R.
249	Bear Creek station (<i>now</i> Morey).....	3,061	53 01	119 14	C.N.R.
547	Bear lake.....	2,523	53 55	122 00	Geol. Surv.
546	Bear lake.....	2,604	56 00	126 45	Geol. Surv.
100	Bear lake.....	3,526	50 02	117 11	C.P.R.
547	Bear mountain.....	3,500	53 59	122 08	Geol. Surv.
95	Beasley.....	1,771	49 29	117 27	C.P.R.
540	Beatrice peak.....	3,410	50 43	125 51	Admir. chart
537	Beaufort range.....	5,420	49 28	125 00	Admir. chart
531	Beaver mountain.....	6,400	49 08	117 26	Geol. Surv.
528	Beaver mountain.....	10,644	51 02	117 21	Surv. Gen.
528	Beaver Overlook, mount.....	9,901	51 07	117 21	Surv. Gen.
527	Beaverdam pass.....	5,300	53 42	119 44	Jobe
587	Beaverdell.....	2,601	45 23	119 07	K.V.R.
524	Beaverfoot range.....	9,000	51 10	116 40	Geol. Surv.
16	Beaverm.....	2,433	51 31	117 25	C.P.R.
528	Beavermouth mountain, south peak.....	7,251	51 28	117 26	Surv. Gen.
541	Beckford, mount.....	3,500	50 58	126 33	Admir. chart
536	Bedingfield range.....	3,800	49 20	125 51	Admir. chart
188	Bednesti.....	2,015	53 52	123 04	G.T.P.R.

Page	Locality	Elev.	Lat.	Lorg.	Authority
549	Bee peak.....	6,545	59 31	134 09	Geol. Surv.
524	Beehive mountain.....	8,500	50 35	114 44	Geol. Surv.
533	Begbie, mount.....	8,946	50 53	118 17	Surv. Gen.
587	Belfort.....	2,559	49 32	120 28	K.V.R.
370	Belrose.....	41	49 03	122 04	B.C.E.R.
530	Belvedere, mount.....	9,830	51 43	117 55	Palmer
543	Ben mountain.....	2,460	54 32	130 22	Admir. chart
188	Bend.....	2,087	53 47	121 06	G.T.P.R.
541	Benedict, mount.....	3,500	51 02	126 28	Admir. chart
371	Bennett.....	2,156	59 51	134 55	W.P. & Y.R.
371	Bennett, lake.....	2,148	60 00	134 55	W.P. & Y.R.
537	Benson, mount.....	3,366	49 09	124 04	Admir. chart
527	Berg lake.....	5,506	53 08	119 09	Wheeler
367	Burgen.....	2,085	49 01	118 56	G.N.R.
540	Berkeley, mount.....	3,987	50 34	125 45	Admir. chart
527	Bess, mount.....	11,300	53 23	119 24	Jobe
527	Bess pass.....	5,500	53 22	119 23	Jobe
525	Biddle, mount.....	10,876	51 20	116 18	Surv. Gen.
524	Bident, mount.....	10,109	51 17	116 09	Surv. Gen.
544	Big mountain.....	8,750	56 54	131 35	Admir. chart
533	Big Bar lake.....	3,630	51 19	121 47	Geol. Surv.
534	Big Bar P.O.....	3,300	51 18	122 04	Geol. Surv.
16	Big-eddy.....	1,517	51 00	118 14	C.P.R.
95	Billings.....	1,658	49 01	118 14	C.P.R.
549	Birch mountain.....	6,750	59 26	133 49	Geol. Surv.
101	Birchbank.....	1,412	49 09	117 43	C.P.R.
250	Birch Island station.....	1,392	51 37	119 58	C.N.R.
198	Birken.....	1,579	50 33	122 31	P.G.E.R.
543	Black crag.....	5,900	56 33	131 42	Admir. chart
538	Black mountain.....	4,280	49 23	123 14	Admir. chart
549	Black mountain.....	5,700	59 57	133 43	Geol. Surv.
545	Black mountain.....	5,130	59 07	136 06	Coast Surv.
530	Blackfriars, mount.....	10,580	51 44	117 54	Palmer
546	Black Stuart mountain.....	6,000	52 52	121 11	Geol. Surv.
104	Blainey.....	131	48 58	123 47	E. & N.R.
541	Blair, mount.....	6,550	51 07	125 41	Admir. chart
539	Blake, mount.....	3,000	50 42	125 32	Admir. chart
538	Blanchard or Golden Ears, mount.....	5,560	49 22	122 31	Admir. chart
588	Blaylock.....	3,089	50 00	117 06	C.P.R.
535	Blenheim, mount.....	2,408	48 55	124 57	Admir. chart
535	Blinkhorn hill.....	797	48 23	123 34	Geol. Surv.
531	Blue ridge.....	6,020	50 04	117 07	Geol. Surv.
527	Bluebell mountain.....	7,135	49 45	116 47	Geol. Surv.
101	Blueberry.....	1,583	49 14	117 39	C.P.R.
250	Blue River station.....	2,243	52 07	119 19	C.N.R.
129	Bluff lake.....	2,865	51 45	124 46	C.P.R.
546	Blunt mountain.....	4,000	55 14	127 12	Geol. Surv.
534	Blustry mountain.....	7,640	50 36	121 40	Geol. Surv.
533	Bobbie Burns mountain.....	5,000	50 26	118 50	Geol. Surv.
534	Bonaparte lake.....	3,834	51 11	120 31	Dept. Lands
529	Bonney, mount.....	10,205	51 12	117 32	Surv. Gen.
95	Bonnington Falls station.....	1,682	49 28	117 30	C.P.R.
543	Bonwick, mount.....	1,600	54 32	130 51	Admir. chart
549	Boofus mountain.....	5,200	59 56	133 02	Geol. Surv.
524	Boom mountain.....	015	51 15	116 05	Surv. Gen.
252	Boothroyd.....	17	49 56	121 27	C.N.R.
531	Bor, mount.....	9,073	49 50	117 44	Geol. Surv.
252	Boston Bar station.....	450	49 51	121 26	C.N.R.
100	Bosworth.....	1,972	50 22	117 02	C.P.R.

Page	Locality	Elev.	Lat.	Long.	Authority
525	Bosworth, mount.....	9,083	51 28	116 21	Surv. Gen.
534	Botanie mountain.....	6,620	50 22	121 36	Geol. Surv.
16	Boulder.....	1,674	50 59	118 19	C.P.R.
250	Boulder Creek station.....	1,286	51 28	120 10	C.N.R.
532	Bouleau mountain.....	6,000	50 19	119 41	Geol. Surv.
544	Boundary mountain.....	4,805	57 04	131 51	Admir. chart
96	Boundary Falls station.....	2,344	49 03	118 42	C.P.R.
17	Bowie.....	1,178	50 54	118 51	C.P.R.
534	Bowman, mount.....	7,500	51 15	121 53	Geol. Surv.
104	Bowser.....	109	49 25	124 40	E. & N.R.
534	Boyds (70-mile House).....	3,800	51 19	121 23	Geol. Surv.
540	Boyle, mount.....	2,000	50 31	125 43	Admir. chart
197	Brackendale.....	81	49 48	123 07	P.G.E.R.
535	Braden, mount.....	1,533	48 27	123 36	Geol. Surv.
370	Bradner.....	344	49 06	122 25	B.C.E.R.
367	Bradshaw.....	1,597	49 19	120 02	G.N.R.
539	Bradshaw, mount.....	2,300	50 28	125 35	Admir. chart
104	Brenton.....	92	49 02	123 52	E. & N.R.
198	Brew.....	1,540	50 03	123 07	P.G.E.R.
534	Brew, mount.....	7,300	50 37	121 55	Geol. Surv.
546	Brew, mount.....	6,600	52 35	121 17	Geol. Surv.
528	Brewer, mount.....	9,140	50 23	116 12	Geol. Surv.
367	Bridesville.....	3,885	49 02	119 10	G.N.R.
95	Brilliant.....	1,456	49 19	117 37	C.P.R.
95	Brisco.....	2,587	50 50	116 15	C.P.R.
524	Brisco range.....	8,000	50 45	116 15	Geol. Surv.
532	Britton, mount.....	4,600	49 31	120 56	Geol. Surv.
587	Brodie.....	3,022	49 49	120 56	K.V.R.
367	Bromley.....	1,889	49 26	120 18	G.N.R.
587	Brookmere.....	3,220	49 50	120 51	K.V.R.
535	Broom hill.....	905	48 23	123 45	Geol. Surv.
539	Brougham, mount.....	2,203	50 24	125 27	Admir. chart
536	Broughton peaks, north.....	3,414	49 00	125 14	Admir. chart
536	Broughton peaks, south.....	3,070	48 59	125 14	Admir. chart
101	Brouse.....	1,954	50 14	117 43	C.P.R.
549	Brown dome.....	6,575	59 49	132 58	Geol. Surv.
543	Brown, mount.....	5,800	55 43	129 57	Admir. chart
526	Brown, mount.....	9,050	52 27	118 22	Coleman
541	Browne, mount.....	1,745	50 51	126 47	Admir. chart
528	Bruce, mount.....	9,050	50 31	116 12	Geol. Surv.
537	Bruce, mount.....	2,329	48 48	123 30	Admir. chart
538	Brunswick, mount.....	6,265	49 30	123 12	Admir. chart
526	Bryce, mount.....	11,686	51 58	117 20	Wheeler
104	Bryn.....	154	49 17	124 13	E. & N.R.
190	Bulkley Cañon (formerly Duncanan) ..	1,107	55 15	127 28	G.T.P.R.
542	Bullock, mount.....	2,180	50 57	127 07	Admir. chart
94	Bull River station.....	2,462	49 28	115 26	C.P.R.
539	Bunsen, mount.....	4,100	50 17	124 47	Admir. chart
538	Bunster hills.....	3,500	50 00	124 41	Admir. chart
545	Burdett, mount.....	6,000	52 56	121 33	Geol. Surv.
525	Burgess, mount.....	8,463	51 26	116 29	Surv. Gen.
525	Burgess pass.....	7,150	51 26	116 29	Surv. Gen.
368	Burnaby station.....	54.6	49 15	122 58	Geod. Surv.
550	Burnaby island.....	1,500	52 22	131 27	Geol. Surv.
	Burnaby lake.....	48	49 15	122 56	Hill
541	Burnaby range.....	2,500	50 55	126 42	Admir. chart
531	Burnett mountain.....	7,500	49 17	116 52	Geol. Surv.
530	Burniere, mount.....	8,360	50 42	117 43	Surv. Gen.
189	Burns Lake station.....	2,312	54 14	125 44	G.T.P.R.

Page	Locality	Elev.	Lat.	Long.	Authority
545	Burns mountain.....	5,800	53 01	121 41	Geol. Surv.
537	Burnt hill.....	1,095	50 28	128 01	Admir. chart
541	Burnt mountain.....	2,850	50 34	126 11	Admir. chart
541	Burrell, mount.....	1,500	50 55	126 40	Admir. chart
536	Bury, mount.....	3,096	49 35	126 30	Admir. chart
526	Bush peak.....	11,000	51 52	117 12	Collie
282	Buttle lake, high wat.....	728	49 43	125 36	C.N.R.
537	Buttle, mount.....	5,250	49 01	124 34	Admir. chart
542	Buxton, mount.....	3,430	51 36	128 00	Admir. chart
C					
534	Cairn mountain.....	7,650	50 38	121 40	Geol. Surv.
92	Caithness.....	2,853	49 19	115 10	C.P.R.
538	Calder, mount.....	4,960	49 54	124 00	Admir. chart
541	Calvert, mount.....	1,135	50 54	126 50	Admir. chart
16	Cambie.....	3,766	51 16	117 32	C.P.R.
538	Cambridge, mount.....	5,036	50 03	124 02	Admir. chart
533	Camel Hump mountain.....	4,180	50 14	118 50	Geol. Surv.
534	Camelsfoot mountains.....	7,300	50 52	122 00	Geol. Surv.
104	Cameron lake.....	604	49 17	124 35	E. & N.R.
104	Cameron Lake station.....	644	49 17	124 35	E. & N.R.
549	Cameron mountain.....	5,105	59 24	134 03	Geol. Surv.
540	Camp peak.....	3,500	50 39	125 57	Admir. chart
542	Campania island.....	2,000	53 05	129 23	Admir. chart
282	Campbell lake, Lower.....	532	50 01	125 25	C.N.R.
282	Campbell lake, Upper.....	622	49 57	125 39	C.N.R.
545	Campbell mountain.....	5,200	52 58	121 51	Geol. Surv.
543	Campbell mountains.....	4,406	55 31	129 43	Admir. chart
587	Canalflat.....	2,653	50 10	115 50	C.P.R.
102	Canford.....	1,728	50 08	120 59	C.P.R.
129	Canim lake.....	2,557	50 50	120 50	C.P.R.
17	Canoe.....	1,151	50 45	119 14	C.P.R.
547	Canoe mountain.....	5,500	55 30	122 38	Geol. Surv.
250	Canoe Landing (now Wolfenden).....	2,175	52 01	119 21	C.N.R.
250	Canoe River station.....	2,721	52 46	119 16	C.N.R.
540	Cap cone.....	5,560	50 43	125 37	Admir. chart
546	Cariboo lake.....	2,550	52 45	121 25	Geol. Surv.
546	Cariboo mountain.....	6,300	52 49	121 42	Geol. Surv.
528	Caribou peak.....	8,499	51 08	117 15	Surv. Gen.
17	Carlin.....	1,422	50 50	119 21	C.P.R.
544	Carnack, mount.....	6,900	59 34	135 15	Bdy. Com. Can.
587	Carmi.....	2,792	49 30	119 06	K.V.R.
190	Carnaby.....	851	55 10	127 45	G.T.P.R.
526	Carnarvon, mount.....	9,964	51 28	116 36	Surv. Gen.
530	Carnes, mount.....	10,000	51 42	118 07	Surv. Gen.
547	Carp lake.....	2,747	54 50	123 25	Geol. Surv.
549	Carrier peak.....	5,500	59 53	133 36	Geol. Surv.
541	Carrington hills.....	1,000	50 46	126 25	Admir. chart
547	Carruthers, mount.....	10,100	56 22	126 10	Carruthers
529	Cartier, mount.....	8,562	50 55	118 04	Surv. Gen.
96	Cascade.....	1,590	49 01	118 12	C.P.R.
545	Case, mount.....	5,510	58 48	135 49	Admir. chart
190	Cassiar Cannery.....	19	54 11	130 08	G.T.P.R.
104	Cassidy.....	129	49 04	123 52	E. & N.R.
537	Castle, mount.....	4,640	50 27	127 09	Admir. chart
95	Castlegar.....	1,450	49 19	117 39	C.P.R.
529	Castor, mount.....	9,108	51 12	117 29	Surv. Gen.
529	Catamount.....	8,956	51 17	117 38	Surv. Gen.
536	Catface mountains, north.....	3,370	49 16	125 59	Admir. chart

Page	Locality	Elev.	Lat.	Long.	Authority
15	Cathedral.....	4,495	51 26	116 25	C.P.R.
525	Cathedral crag.....	10,071	51 24	116 24	Surv. Gen.
525	Cathedral mountain.....	10,454	51 24	116 23	Surv. Gen.
540	Catherine, mount.....	4,420	50 44	125 46	Admir. chart
18	Cathmar.....	402	49 47	121 27	C.P.R.
502	Cecil lake.....	335	56 19	120 36	Surv. Gen.
16	Cedar.....	3,169	51 25	117 30	C.P.R.
190	Cedarvale.....	502	55 01	128 20	G.T.P.R.
526	Chaba, mount.....	10,300	52 12	117 44	Outram
369	Challucthan.....	8	49 05	123 05	G.N.R.
543	Chaloner range.....	4,681	55 30	129 34	Admir. chart
366	Champlon.....	2,008	49 09	117 31	G.N.R.
532	Champion lakes.....	3,550	49 11	117 37	Geol. Surv.
525	Chancellor peak.....	10,731	51 13	116 30	Surv. Gen.
533	Chaperon lake.....	3,060	50 12	120 03	Geol. Surv.
252	Chapman.....	353	49 43	121 24	C.N.R.
502	Charlie lake.....	2,289	56 19	121 00	Surv. Gen.
17	Chase.....	1,183	50 49	119 41	C.P.R.
542	Chatfield island.....	920	52 15	128 07	Admir. chart
18	Chaumox.....	568	49 57	121 29	C.P.R.
198	Cheakamus.....	190	49 52	123 08	P.G.E.R.
252	Cheam.....	78	49 12	121 45	C.N.R.
532	Cheam, mount.....	6,925	49 11	121 41	Henderson
252	Cheamview (formerly Riley).....	99	49 16	121 40	C.N.R.
534	Chehalis lake.....	717	49 26	122 00	Warden
104	Chemainus.....	106	48 55	123 43	E. & N.R.
529	Cheops, mount.....	8,506	51 17	117 32	Surv. Gen.
17	Cherry Creek station.....	1,141	50 44	120 39	C.P.R.
529	Cherub, mount.....	9,740	51 33	117 42	Surv. Gen.
546	Chestatta lake.....	2,800	53 42	125 15	Geol. Surv.
198	Chiki.....	176	49 50	123 08	P.G.E.R.
548	Chikoida mountain.....	6,050	59 14	133 00	Geol. Surv.
188	Chilako.....	1,983	53 55	122 58	G.T.P.R.
545	Chilkat peak.....	6,380	59 30	136 08	Bdy.Com.Can.
544	Chilkoot pass.....	3,502	59 42	135 13	Admir. chart
	Chilliwack.....		49 10	121 58	
252	Can. Nor. station.....	34			C.N.R.
370	B.C. Electric station.....	32			B.C.E.R.
532	Chilliwack lake.....	2,130	49 04	121 27	Bdy.Com.Can.
532	Chilliwack mountain.....	6,570	49 05	121 30	Bdy.Com.Can.
18	China Bar station.....	459	49 48	121 27	C.P.R.
251	Chinook Cover (formerly Genier).....	1,253	51 15	120 09	C.N.R.
534	Chipooin mountain.....	7,070	50 44	121 43	Geol. Surv.
125	Chizikut lake.....	3,254	52 20	124 03	C.P.R.
12	Choate.....	210	49 28	121 25	C.P.R.
546	Choelquoit lake.....	3,850	51 42	124 15	Geol. Surv.
533	Choowhels mountain.....	6,200	50 32	120 35	Geol. Surv.
367	Chopaka.....	1,194	49 00	119 43	G.N.R.
527	Chown, mount.....	11,500	53 26	119 26	Jobe
95	Christina.....	2,366	49 07	118 12	C.P.R.
	Christina lake.....	1,531	49 08	118 14	Bdy. Com.
	Chuchihum pass.....	4,719	49 00	121 18	Bdy. Com.
250	Chuchua.....	1,277	51 22	120 10	C.N.R.
538	Churchill, mount.....	6,570	49 59	123 52	Admir. chart
587	Chute Lake station.....	3,911	49 44	119 31	K.V.R.
534	Cinder hill.....	5,070	50 34	121 08	Geol. Surv.
252	Cisco.....	602	50 09	121 34	C.N.R.
530	Citadel, mount.....	9,580	51 38	117 56	Palmer
529	Clachnacoodin mountain, west peak.....	7,983	51 04	118 05	Surv. Gen.

Page	Locality	Elev.	Lat.	Long.	Authority
529	Clachnacoodin range, highest.....	9,000	51 29	117 56	Surv. Gen.
16	Clanwilliam.....	1,820	50 58	118 23	C.P.R.
102	Clapperton.....	1,145	50 19	121 13	C.P.R.
540	Clarence, mount.....	3,015	50 27	125 43	Admir. chart
529	Clarke peak.....	9,937	51 12	117 32	Surv. Gen.
543	Clashmore, mount.....	5,502	55 29	129 54	Admir. chart
	Clayburn.....		49 04	122 17	
103	Can. Pac. station.....	26			C.P.R.
370	B.C. Electric station.....	26			B.C.E.R.
250	Clearwater (formerly Government Ferry).....	1,334	51 37	120 05	C.N.R.
	Clearwater lake.....	2,480	52 20	120 15	C.P.R.
250	Clemina.....	2,753	52 35	119 06	C.N.R.
544	Cleveland, mount.....	6,000	59 49	135 45	Admir. chart
541	Cliff mountain.....	2,375	50 54	126 47	Admir. chart
534	Clinton, Junction creek, at trail crossing	3,040	51 05	121 34	Geol. Surv.
549	Clive, mount.....	6,800	59 45	134 20	Geol. Surv.
16	Cloister.....	2,682	51 18	116 54	C.P.R.
	Cloverdale.....		49 06	122 45	
369	Great Nor. station.....	6.3			Geod. Surv.
370	B.C. Electric station.....	14			B.C.E.R.
547	Cluscus lake, Lower.....	3,122	53 04	124 38	Geol. Surv.
547	Cluscus lake, Upper.....	3,140	53 05	124 31	Geol. Surv.
535	Coal hill.....	3,470	50 37	120 22	Geol. Surv.
368	Coalmont.....	2,431	49 29	120 39	G.N.R.
542	Crest nipple.....	1,350	51 11	127 40	Admir. chart
542	Coast peak.....	1,250	51 1	127 37	Admir. chart
103	Cobble Hill station.....	312	48 41	123 36	E. & N.R.
100	Cody junction.....	3,527	49 59	117 15	C.P.R.
92	Cokato.....	3,232	49 28	115 04	C.P.R.
369	Colebrook.....	8	49 06	122 53	G.N.R.
526	Collie, mount.....	10,315	51 37	116 36	Surv. Gen.
543	Colling range.....	4,000	55 50	130 00	Admir. chart
541	Collingwood, mount.....	3,255	50 33	126 02	Admir. chart
536	Colnett, mount.....	2,616	49 11	125 51	Admir. chart
99	Coltern.....	3,431	49 08	118 33	C.P.R.
366	Columbia Gardens.....	1,613	49 03	117 35	G.N.R.
94	Columbia lake, Upper.....	2,652	50 16	115 54	C.P.R.
526	Columbia, mount.....	12,740	52 05	117 32	Wheeler
92	Colvalli.....	2,653	49 22	115 22	C.P.R.
542	Colville range.....	2,500	50 56	126 47	Admir. chart
	Colwood.....		48 26	123 29	
281	Can. Nor. station ground.....	206			C.N.R.
103	E. & N. station.....	246			E. & N.R.
282	Comox lake.....	439	49 38	125 08	C.N.R.
543	Compton island.....	950	54 39	130 25	Admir. chart
542	Cone mountain.....	2,400	52 40	128 38	Admir. chart
531	Connor mountain.....	7,050	49 24	117 09	Geol. Surv.
541	Conolly, mount.....	3,965	50 54	126 43	Admir. chart
526	Consolation peak.....	11,200	51 58	117 09	Outram
535	Conspicuous peak.....	2,188	48 28	123 40	Admir. chart
541	Constable, mount.....	5,325	50 57	126 22	Admir. chart
536	Conuma peak.....	4,889	48 50	126 18	Admir. chart
587	Cookson.....	3,904	49 40	119 05	K.V.R.
104	Coomb.....	292	49 18	124 25	E. & N.R.
281	Cooper Cove station.....	36	48 25	123 39	C.N.R.
542	Cooper, mount.....	3,000	51 03	126 53	Admir. chart
530	Copelland, mount.....	8,470	51 14	118 25	Surv. Gen.
368	Copper.....	1,747	49 02	118 29	G.N.R.

Page	Locality	Elev.	Lat.	Long.	Authority
527	Copper mountain.....	8,360	49 49	116 31	Geol. Surv.
531	Copper mountain.....	7,460	49 24	117 0	Geol. Surv.
251	Copper Creek station.....	1,169	50 48	120 46	C.N.R.
587	Copper Creek station.....	2,592	50 04	115 47	C.P.R.
528	Coppercrown peak.....	10,218	50 18	116 19	Geol. Surv.
528	Copperstain mountain.....	8,613	51 17	117 17	Surv. Gen.
19	Coquitlam.....	39	49 16	122 48	C.P.R.
	Coquitlam lake.....	445	49 25	122 47	Hill
529	Corbin peak.....	8,892	51 15	117 46	Surv. Gen.
530	Cornice mountain.....	8,988	51 39	117 46	Surv. Gen.
534	Cornwall hills.....	6,600	50 41	121 26	Geol. Surv.
538	Cortes island.....	1,062	50 05	124 57	Admir. chart
367	Cory.....	1,799	49 23	120 11	G.N.R.
95	Coryell.....	3,122	49 09	118 05	C.P.R.
539	Cosmos heights.....	5,746	50 35	125 04	Admir. chart
544	Cosmos range.....	4,723	57 00	132 43	Bdy.Com.Can.
541	Costello peak.....	5,480	51 04	125 31	Admir. chart
250	Cottonwood.....	1,957	51 52	119 18	C.N.R.
529	Cougar mountain.....	7,882	51 16	117 37	Surv. Gen.
370	Coughlan.....	298	49 07	122 31	B.C.E.R.
370	County Line station.....	321	49 07	122 30	B.C.E.R.
104	Courtenay.....	94	49 41	125 00	E. & N.R.
135	Courtenay lake.....	3,310	50 01	120 36	C.P.R.
102	Coutlee.....	1,909	50 07	120 49	C.P.R.
103	Cowichan.....	116	48 44	123 40	E. & N.R.
105	Cowichan lake, extreme high water, 542; low water.....	533	48 50	124 03	E. & N.R.
251	Cox (<i>formerly</i> Frederick).....	1,168	50 45	120 38	C.N.R.
537	Cox island.....	1,047	50 47	128 37	Admir. chart
95	Coykendal.....	2,543	49 22	118 01	C.P.R.
102	Coyle.....	1,875	50 09	120 53	C.P.R.
104	Craig.....	118	49 18	124 15	E. & N.R.
541	Craig hills.....	3,000	50 44	126 21	Admir. chart
16	Craigellachie.....	1,225	50 59	118 43	C.P.R.
249	Cranberry.....	2,656	52 49	119 17	C.N.R.
249	Cranberry lake, high water, 2,591; ice (Dec. 23, 1912).....	2,590	52 49	119 14	C.N.R.
92	Cranbrook.....	3,020	49 31	115 46	C.P.R.
548	Crater mountain.....	6,000	59 15	132 10	Geol. Surv.
540	Craven hill.....	1,000	50 27	125 56	Admir. chart
527	Crawford, mount.....	7,700	50 16	116 44	Geol. Surv.
538	Crawshay, mount.....	5,500	50 11	124 34	Admir. chart
369	Crescent.....	17	49 03	122 50	G.N.R.
188	Crescent Island station.....	2,160	53 37	120 44	G.T.P.R.
100	Crescent Valley station.....	1,590	49 27	117 33	C.P.R.
	Creston.....		49 06	116 31	
93	Can. Pac. station.....	1,989			C.P.R.
366	Great Nor. station.....	1,781			G.N.R.
540	Cridge, mount.....	5,890	50 57	125 27	Admir. chart
545	Crillon, mount.....	12,750	58 40	137 10	Bdy.Com.Can.
104	Crofton.....	16	48 52	123 38	E. & N.R.
128	Crown lake.....	2,669	50 50	121 41	C.P.R.
538	Crown, mount.....	4,708	49 25	123 09	Admir. chart
537	Crown mountain.....	6,082	49 56	125 48	Admir. chart
101	Crown Point station.....	2,550	49 04	117 46	C.P.R.
92	Crowsnest.....	4,450	49 38	114 42	C.P.R.
	Crowsnest pass—				
524	Railway summit.....	4,459	49 38	114 42	C.P.R.
524	Trail summit, watershed range.....	4,830	49 33	114 44	Geol. Surv.

Page	Locality	Elev.	Lat.	Long.	Authority
188	Croydon.....	2,525	53 04	119 44	G.T.P.R.
96	Cuprum.....	1,702	49 01	118 26	C.P.R.
92	Currier.....	3,083	49 20	115 00	C.P.R.
93	Curzon.....	2,816	49 05	116 08	C.P.R.
478	Cust house.....	1,792	56 02	122 15	Geol. Surv.
16	Cutbank.....	3,318	51 24	117 29	C.P.R.
527	Cyclops peak.....	8,000	57 27	124 16	Vreeland
528	Cyprian peak.....	10,712	51 08	117 26	Surv. Gen.
D					
545	D'Agelet, mount.....	9,550	58 36	137 11	Admir. chart
547	Daghaodeya lake.....	2,700	56 30	125 05	Carruthers
544	Dahlgren peak.....	3,569	57 14	133 22	Bdy. Com. Can.
198	Daisy lake.....	1,297	50 01	123 08	P.G.E.R.
525	Daly, mount.....	10,332	51 31	116 25	Surv. Gen.
548	Danidochax lake.....	2,240	56 33	128 06	Dept. Lands
544	Dana peak.....	4,260	57 08	132 54	Coast Surv.
198	D'Arcy.....	891	50 36	122 24	P.G.E.R.
281	Darlington lake.....	721	48 59	124 43	C.N.R.
104	Dashwood.....	206	49 21	124 30	E. & N.R.
538	David, mount.....	800	48 48	123 11	Admir. chart
527	Davie mountain.....	7,817	49 29	116 42	Geol. Surv.
528	Dawson, mount.....	10,982	51 09	117 26	Surv. Gen.
548	Dawson peak, north.....	6,442	59 59	132 30	Geol. Surv.
548	Dawson peak, south.....	6,540	59 57	132 30	Geol. Surv.
548	Dease lake.....	2,660	58 40	130 05	Geol. Surv.
189	Decker Lake station.....	2,326	54 18	125 51	G.T.P.R.
104	Deep Bay station.....	86	49 27	124 44	E. & N.R.
543	Deer mound.....	2,230	54 26	130 23	Admir. chart
281	Deerholme.....	296	48 48	123 58	C.N.R.
531	Deer Park mountain.....	3,930	49 29	118 03	Geol. Surv.
370	Delair.....	41	49 02	122 16	B.C.E.R.
528	Delphine, mount.....	11,076	50 28	116 25	Geol. Surv.
524	Deltaform, mount (peak No. 8).....	11,225	51 18	116 15	Surv. Gen.
531	Demers, mount.....	8,640	49 53	117 40	Geol. Surv.
537	Denman island.....	535	49 31	124 48	Admir. chart
539	Denman, mount.....	6,590	50 17	124 32	Admir. chart
525	Dennis, mount.....	8,326	51 23	116 29	Surv. Gen.
525	Dennis pass.....	7,408	51 23	116 27	Surv. Gen.
370	Dennison.....	348	49 06	122 23	B.C.E.R.
542	Denny island.....	2,730	52 09	127 59	Admir. chart
368	Denoro.....	3,407	49 08	118 33	G.N.R.
543	Dent, mount.....	5,057	55 12	129 58	Admir. chart
531	Denver, mount.....	8,815	49 58	117 30	Geol. Surv.
101	Denver Cañon siding.....	2,108	50 00	117 22	C.P.R.
526	Deville, mount.....	9,484	51 23	116 42	Surv. Gen.
544	Devils Thumb mountain.....	9,105	57 05	132 21	Bdy. Com. Can.
18	Dewdney.....	29	49 10	122 12	C.P.R.
188	Dewey.....	2,012	54 03	121 44	G.T.P.R.
538	Diadem, mount.....	6,050	50 00	124 06	Admir. chart
548	Disella lake.....	3,805	59 20	131 45	Geol. Surv.
543	Disraeli mountains.....	7,000	56 05	129 55	Admir. chart
548	Distingue, mount.....	5,700	56 55	128 05	Dept. Lands
548	Dixie mountain.....	5,670	59 35	133 09	Geol. Surv.
526	Dome mountain.....	11,650	52 06	117 19	Collie
531	Dominion mountain.....	7,430	49 21	117 20	Geol. Surv.
16	Donald.....	2,579	51 29	117 11	C.P.R.
528	Donkin, mount.....	9,694	51 09	117 29	Surv. Gen.

Page	Locality	Elev.	Lat.	Long.	Authority
365	Dorr.....	2,363	49 08	115 14	G.N.R.
190	Dorreen.....	412	54 50	128 21	G.T.P.R.
102	Dot.....	1,463	50 14	121 06	C.P.R.
541	Double hill.....	1,400	50 48	126 39	Admir. chart
189	Doughty.....	1,448	54 58	127 21	G.T.P.R.
535	Douglas, mount.....	725	48 38	123 21	Admir. chart
535	Douglas, mount.....	4,245	49 08	124 39	Admir. chart
16	Downie.....	2,475	51 09	117 50	C.P.R.
539	Downie range, north.....	4,626	50 25	125 03	Admir. chart
539	Downie range, south.....	4,400	50 23	125 02	Admir. chart
587	Doyle.....	2,516	49 42	115 41	C.P.R.
545	Dragon mountain.....	5,600	53 04	121 52	Geol. Surv.
537	Drew, mount.....	4,500	48 57	124 19	Admir. chart
538	Drew, mount.....	6,150	49 47	123 48	Admir. chart
528	Drewry cairn.....	8,994	51 13	117 15	Surv. Gen.
530	Drewry mountain.....	7,817	42 29	116 53	Geol. Surv.
282	Drum lake.....	1,035	49 52	125 39	C.N.R.
540	Drummond, mount.....	3,273	50 33	125 44	Admir. chart
17	Drynoch.....	755	50 20	121 24	C.P.R.
525	Duchesnay, mount.....	9,592	51 22	116 27	Surv. Gen.
525	Duchesnay pass.....	8,737	51 22	116 26	Surv. Gen.
546	Duck Creek mountain.....	5,000	52 43	121 39	Geol. Surv.
17	Ducks.....	1,154	50 39	119 57	C.P.R.
538	Dudley cone.....	4,130	50 12	124 36	Admir. chart
533	Dufferin hill.....	2,830	50 40	120 24	Geol. Surv.
103	Duncan.....	47	48 47	123 42	E. & N.R.
528	Duncan, mount.....	10,582	51 02	117 18	Surv. Gen.
540	Dundas, mount.....	5,950	50 55	125 29	Admir. chs
104	Dunsmuir.....	89	49 23	124 36	E. & N.R.
188	Dunster.....	2,520	53 07	119 51	G.T.P.R.
541	Dunsterville, mount.....	2,700	50 48	126 22	Admir. chart
544	Dupont peak.....	5,294	56 54	132 31	Coast Surv.
540	Dyer, mount.....	6,100	51 00	125 38	Admir. chart
E					
92	Eager.....	2,899	49 33	115 43	C.P.R.
544	Eagle crag.....	5,705	56 55	131 42	Coast Surv.
129	Eagle lake.....	2,700	52 00	121 10	C.P.R.
125	Eagle lake.....	3,468	51 53	124 25	C.P.R.
16	Eagle pass.....	1,823	50 58	118 23	C.P.R.
524	Eagle peak.....	8,043	49 03	114 03	Surv. Gen.
528	Eagle peak.....	9,353	51 17	117 27	Surv. Gen.
528	Earl Grey, mount.....	10,200	50 20	116 29	Geol. Surv.
533	East Barrière lake.....	2,250	51 15	119 47	Geol. Surv.
96	East Granby.....	1,833	49 03	118 28	C.P.R.
103	Eburne.....	29	49 12	123 07	C.P.R.
128	Echo lake.....	3,714	51 24	120 30	C.P.R.
188	Eddy.....	2,363	53 14	120 05	G.T.P.R.
548	Eddiza, mount.....	5,000	57 43	130 34	Dept. Lands
549	Edgar lake.....	2,800	59 25	134 10	Geol. Surv.
95	Edgewater.....	2,600	50 30	116 07	C.P.R.
540	Edith, mount.....	2,600	50 38	125 47	Admir. chart
548	Edmund mountain.....	6,420	59 46	133 15	Geol. Surv.
548	Egnell, mount.....	5,400	58 20	131 56	Geol. Surv.
540	Egremont, mount.....	2,800	50 29	125 42	Admir. chart
548	Eh-ah-dzette, mount.....	6,000	57 42	129 46	Dept. Lands
548	Ehalluei lake.....	3,000	57 40	129 46	Dept. Lands
96	Eholt.....	3,097	49 09	118 33	C.P.R.

Page	Locality	Elev.	Lat.	Long.	Authority
534	Elbow mountain.....	4,233	56 56	131 50	Bdy.Com.Can.
539	Eldon, mount.....	2,011	50 24	125 31	Admir. chart
531	Ellae mountain.....	6,960	49 21	117 11	Geol. Surv.
536	Eliza dome.....	2,819	49 53	127 08	Admir. chart
542	Eliza, mount.....	1,100	50 57	126 51	Admir. chart
536	Eliza Ears, north.....	4,107	50 00	127 01	Admir. chart
536	Eliza Ears, south.....	3,885	49 59	127 02	Admir. chart
535	Elk lake.....	196	48 32	123 24	Geol. Surv.
369	Elk Lake station.....	235	48 32	123 25	V. & S.R.
	Elko.....		49 18	115 07	
92	Can. Pac. station.....	3,089			C.P.R.
366	Great Nor. station.....	3,103			G.N.R.
538	Ellesmere, mount.....	5,800	49 38	123 48	Admir. chart
538	Elphinatone, mount.....	4,508	49 28	123 33	Admir. chart
17	Elson.....	1,484	50 53	119 31	C.P.R.
542	Elwin mountain, north.....	2,334	53 57	130 03	Admir. chart
543	Elwin mountain, south.....	2,557	53 56	130 02	Admir. chart
15	Emerald.....	3,900	51 22	116 33	C.P.R.
525	Emerald pass.....	8,889	51 30	116 34	Surv. Gen.
525	Emerald peak.....	8,332	51 27	116 35	Surv. Gen.
542	Emily, mount.....	1,225	50 56	126 53	Admir. chart
545	Emmerich, mount.....	6,800	59 13	135 41	Bdy.Com.Can.
544	Emmons, mount.....	5,750	59 33	135 23	Bdy.Com.Can.
535	Empress mountain.....	2,184	48 28	123 40	Admir. chart
189	Endako.....	2,242	54 06	125 00	G.T.P.R.
102	Enderby.....	1,160	50 33	119 09	C.P.R.
189	Engern.....	2,314	54 02	124 17	G.T.P.R.
537	Entrance mountain.....	1,275	50 28	128 04	Admir. chart
539	Entwistle, moun.....	4,000	50 35	125 30	Admir. chart
587	Environ.....	2,651	50 14	115 51	C.P.R.
93	Erickson.....	2,113	49 05	116 28	C.P.R.
544	Ericsson peak.....	4,296	57 09	133 02	Admir. chart
366	Erie.....	2,343	49 11	117 20	G.N.R.
531	Erie mountain.....	5,198	49 13	117 22	Geol. Surv.
587	Erris.....	3,231	49 39	120 22	K.V.R.
103	Esquimalt.....	32	48 27	123 25	E. & N.R.
533	Estekwan mountain.....	5,260	50 31	119 39	Geol. Surv.
539	Estero peak.....	6,055	50 28	125 13	Admir. chart
542	Estevan island.....	1,700	53 05	129 38	Admir. chart
125	Eucheniko lake.....	3,129	53 09	124 25	C.P.R.
537	Euptor, mount.....	6,000	49 35	125 38	Admir. chart
128	Eureka lake.....	3,761	51 25	121 00	C.P.R.
126	Eutiakwetachick lake.....	2,978	53 12	125 32	C.P.R.
539	Evans, mount.....	6,900	50 58	124 53	Admir. chart
537	Evans, mount.....	2,500	49 18	124 41	Admir. chart
370	Evans-Thomas.....	38	49 01	122 10	B.C.E.P.
189	Evelyn.....	1,557	54 54	127 16	G.T.P.R.
539	Evening mountain.....	1,486	50 13	125 05	Admir. chart
540	Everard, mount.....	7,000	51 01	125 42	Admir. chart
544	Everett peak.....	3,748	58 01	133 54	Bdy.Com.Can.
541	Everingham, mount.....	5,200	50 57	126 16	Admir. chart
548	Ewing mountain.....	5,400	59 52	133 25	Geol. Surv.
190	Exstew.....	71	54 25	129 03	G.T.P.R.

Page	Locality	Elev.	Lat.	Long.	Authority
F					
539	Face mountain.....	5,095 14,589 14,000 13,946 14,708 13,864	50 26	124 44	Admir. chart Malaspina Tebenkof Vasilief Russian chart Tebenkof
545	Fairweather, mount.....	15,500 15,287 15,292	58 55	137 32	Coast Survey chart, 1895 Bdy.Com.Can. Coast Survey chart, 1900
252	Falls Creek station.....	603	50 04	121 32	C.N.R.
536	False ears.....	3,814	50 08	127 09	Admir. chart
536	Family humps, east.....	2,980	50 03	127 08	Admir. chart
536	Family humps, west.....	2,892	50 03	127 09	Admir. chart
535	Fane, mount.....	1,300	48 34	123 29	Admir. chart
529	Fang rock.....	9,302	51 17	117 52	Surv. Gen.
549	Fantail lake.....	2,310	59 37	134 30	Geol. Surv.
528	Farnham, mount.....	11,342	50 29	116 27	Geol. Surv.
548	Farnsworth mountain.....	5,730	59 30	133 00	Geol. Surv.
542	Farrant island.....	1,700	53 20	129 26	Admir. chart
95	Farron.....	3,984	49 16	118 08	C.P.R.
587	Faulder.....	2,212	49 36	119 50	K.V.R.
541	Faulkner, mount.....	1,600	50 31	126 16	Admir. chart
546	Fawnie mountains.....	6,000	53 10	125 00	Geol. Surv.
524	Fay, mount (peak No. 1).....	10,612	51 17	116 09	Surv. Gen.
587	Fenwick.....	2,471	49 42	115 32	C.P.R.
542	Fermanagh, mount.....	1,135	50 56	126 57	Admir. chart
	Fernie.....		49 30	115 03	
92	Can. Pac. station.....	3,313			C.P.R.
366	Great Nor. station.....	3,277			G.N.R.
528	Feuz peak.....	10,982	51 09	117 25	Surv. Gen.
104	Fiddick.....	152	49 05	123 53	E. & N.R.
15	Field.....	4,072	51 23	116 29	C.P.R.
525	Field, mount.....	8,645	51 26	116 28	Surv. Gen.
96	Fife.....	1,875	49 04	118 12	C.P.R.
529	Findhorn peak.....	9,501	51 06	117 33	Surv. Gen.
542	Finger mountain.....	5,000	51 08	126 37	Admir. chart
547	Finlay, mount.....	5,200	57 34	126 18	Geol. Surv.
535	Finlayson, mount.....	1,342	48 29	123 32	Admir. chart
94	Fir.....	3,076	49 38	115 56	C.P.R.
546	Fire-pan mountains.....	8,000	55 30	126 30	Geol. Surv.
587	Firlands.....	2,606	50 38	116 04	C.P.R.
100	Fish lake.....	3,509	50 02	117 11	C.P.R.
527	Fisher mountain.....	9,245	49 39	115 29	Geol. Surv.
96	Fisherman.....	2,237	49 06	118 29	C.P.R.
103	Fitzgerald.....	862	48 35	123 36	E. & N.R.
526	Fitzwilliam, mount.....	9,742	52 50	118 25	Wheeler
366	Flagstone.....	2,366	49 04	115 11	G.N.R.
16	Flat Creek station.....	3,090	51 13	117 41	C.P.R.
542	Flat mountain.....	6,000	51 13	126 45	Admir. chart
545	Flat Top mountain.....	7,400	53 05	121 09	Geol. Surv.
529	Fleming peak.....	10,371	51 21	117 32	Surv. Gen.
252	Flood.....	117	49 21	121 30	C.N.R.
540	Flora peak.....	1,950	50 40	125 46	Admir. chart
542	Florence, mount.....	1,515	50 57	126 55	Admir. chart
549	Florence mountains.....	6,610	59 23	134 15	Geol. Surv.

Page	Locality	Elev.	Lat.	Long.	Authority
536	Flores island, summit.....	3,000	49 18	126 10	Admir. chart
533	Fly hill.....	5,750	50 44	119 29	Surv. Gen.
544	Foote peak.....	5,176	57 04	132 45	Coast Surv.
540	Forbes, mount.....	2,000	50 34	125 53	Admir. chart
16	Forde.....	2,563	51 27	117 07	C.P.R.
188	Foreman.....	1,931	53 58	122 40	G.T.P.R.
189	Forestdale.....	2,300	54 25	126 13	G.T.P.R.
534	Forge mountain.....	5,500	50 34	121 00	Geol. Surv.
546	Forks mountain.....	3,600	52 36	121 45	Geol. Surv.
528	Forster, mount.....	8,112	50 39	116 16	Geol. Surv.
189	Fort Fraser station.....	2,245	54 04	124 32	G.T.P.R.
478	Fort St. John, water in Peace river....	1,462	56 11	120 53	Geol. Surv.
587	Fort Steele station.....	2,510	49 37	115 38	C.P.R.
526	Fortress lake.....	4,330	52 23	117 55	Coleman
541	Foster, mount.....	3,890	50 45	126 01	Admir. chart
534	Fountain peak.....	5,640	50 43	121 53	Geol. Surv.
534	Fountain ridge.....	5,820	50 40	121 51	Geol. Surv.
528	Fox, mount.....	10,572	51 10	117 26	Surv. Gen.
281	Francis lake.....	718	48 58	124 42	C.N.R.
540	Francis, mount.....	4,880	50 48	125 56	Admir. chart
543	Francis, mount.....	5,041	55 08	130 49	Admir. chart
	François lake.....	2,375	54 00	125 30	Geol. Surv.
537	Franklin, mount.....	5,000	48 55	124 11	Admir. chart
537	Franklin range.....	4,680	50 28	126 40	Admir. chart
544	Franklyn peaks, north.....	4,314	57 08	133 03	Coast Surv.
540	Franklyn range.....	3,200	50 28	125 41	Admir. chart
371	Fraser.....	2,767	59 44	135 00	W.P. & Y.R.
189	Fraser Lake station.....	2,205	54 04	124 50	G.T.P.R.
189	Fraser lake, low water, 2,192; high water.....	2,196	54 04	124 50	G.T.P.R.
102	Fraser Mills.....	17	49 14	122 52	C.P.R.
369	Fraser River station.....	34	49 12	122 54	G.N.R.
541	Frederic, mount.....	5,000	50 43	126 04	Admir. chart
251	Frederick (<i>now</i> Cox).....	1,168	50 45	120 38	C.N.R.
536	Frederick, mount.....	2,472	48 59	125 31	Admir. chart
540	Frederick, mount.....	2,655	50 27	125 44	Admir. chart
538	Frederick William, mount.....	6,137	50 06	123 52	Admir. chart
526	Freshfield, mount.....	10,900	51 40	116 56	Surv. Gen.
531	Freya, mount.....	8,382	49 42	117 49	Geol. Surv.
366	Fruitvale.....	1,984	49 07	117 31	G.N.R.
17	Furrer.....	1,142	50 40	120 09	C.P.R.
G					
92	Galloway.....	2,849	49 22	115 14	C.P.R.
538	Gambier island.....	3,176	49 31	123 26	Admir. chart
537	Gap mountain.....	2,204	50 26	127 56	Admir. chart
539	Gardiner, mount.....	6,300	50 35	125 15	Admir. chart
538	Gardner, mount.....	2,479	49 23	123 24	Admir. chart
544	Garfield peak.....	3,929	57 16	133 10	Coast Surv.
535	Garibaldi hill.....	549	48 20	123 34	Geol. Surv.
536	Garibaldi peak, east.....	4,458	50 12	127 13	Admir. chart
536	Garibaldi peak, west.....	3,695	50 12	127 15	Admir. chart
525	Garnet, mount.....	7,597	51 12	116 29	Surv. Gen.
539	Gasteneau mountains.....	5,740	50 24	125 46	Admir. chart
125	Gatcho lake.....	3,527	52 57	125 46	C.P.R.
526	Geikie, mount.....	11,016	52 43	118 22	Wheeler
528	Geikie, mount, north peak.....	8,014	51 12	117 27	Surv. Gen.

Page	Locality	Elev.	Lat.	Long.	Authority
531	Gem hill.....	5,490	49 18	117 55	Geol. Surv.
101	Genelle.....	1,436	49 11	117 42	C.P.R.
540	Geneste cone.....	1,400	50 30	125 53	Admir. chart
536	Geneviève, mount.....	1,800	49 42	126 53	Admir. chart
251	Genier (<i>now</i> Chinook Cover).....	1,253	51 15	120 09	C.N.R.
537	Geoffrey, mount.....	1,090	49 31	124 43	Admir. chart
540	George, mount.....	3,700	50 28	125 46	Admir. chart
543	George mountains.....	3,225	55 33	129 50	Admir. chart
547	Germansen.....	2,550	55 47	124 40	Geol. Surv.
100	Gerrard.....	2,365	50 30	117 17	C.P.R.
530	Gibraltar, mount.....	9,590	51 44	117 51	Palmer
100	Giegerich.....	3,517	50 03	117 11	C.P.R.
370	Gifford.....	21	49 05	122 19	C.E.R.
538	Gifford peninsula.....	1,000	50 05	124 4	Admir. chart
542	Gil, mount.....	3,000	53 16	129 1	Admir. chart
466	Gillespie, mount.....	5,050	49 02	119 12	C.P.R.
96	Gilpin.....	1,681	49 01	118 19	C.P.R.
540	Gilson, mount.....	5,140	50 53	125 43	Admir. chart
531	Gimli, mount.....	9,215	49 46	117 38	Geol. Surv.
188	Giscome.....	1,961	54 05	122 23	G.T.P.R.
547	Giscome portage, summit.....	2,160	54 10	122 35	Geol. Surv.
16	Glacier.....	4,094	51 16	117 30	C.P.R.
544	Glacier mountain.....	4,769	56 47	131 50	Admir. chart
540	Glacier peak.....	4,120	50 51	125 33	Admir. chart
95	Glade.....	1,539	49 24	117 32	C.P.R.
531	Gladshiem mountain.....	9,275	49 47	117 36	Geol. Surv.
543	Gladstone, mount.....	4,800	56 00	129 51	Admir. chart
17	Gladwin.....	758	50 15	121 30	C.P.R.
549	Gladys lake.....	2,915	59 54	133 00	Geol. Surv.
545	Glave, mount.....	6,150	59 36	136 19	Coast Surv.
549	Gleaner, mount.....	6,650	59 28	134 09	Geol. Surv.
587	Glen Fir.....	2,590	49 42	119 38	K.V.R.
15	Glenogle.....	3,008	51 17	116 50	C.P.R.
368	Glenside.....	3,644	49 07	118 36	G.N.R.
252	Glen Valley station.....	22	49 10	122 29	C.N.R.
587	Glen Walker.....	2,278	49 58	120 57	K.V.R.
534	Glossy, mount.....	6,156	50 37	121 09	Geol. Surv.
538	Gloucester, mount.....	3,228	50 17	124 53	Admir. chart
370	Glover.....	19	49 05	122 18	B.C.E.R.
533	Gnawed mountain.....	5,720	50 25	120 59	Geol. Surv.
526	Goat peak.....	8,200	51 52	117 26	Collie
93	Goatfell.....	2,910	49 07	116 10	C.P.R.
100	Gold Hill station.....	2,063	50 24	117 05	C.P.R.
16	Golden.....	2,583	51 18	116 58	C.P.R.
538	Golden Ears or Blanchard, mount....	5,560	49 22	122 31	Admir. chart
528	Goldie mountain.....	8,700	50 25	116 08	Geol. Surv.
103	Goldstream.....	280	48 27	123 33	E. & N.R.
535	Goldstream balancing reservoir.....	1,505	48 30	123 38	Geol. Surv.
	Goldstream reservoir No. 1.....	1,125			
	Goldstream reservoir No. 2.....	1,560			
	Goldstream reservoir No. 3 (bar.)....	1,770			
530	Goldstream, mount.....	9,310	51 39	118 04	Palmer
537	Good, mount.....	4,000	48 53	124 10	Admir. chart
525	Goodsir, mount, north tower.....	11,555	51 13	116 25	Surv. Gen.
525	Goodsir, mount, south tower.....	11,676	51 12	116 24	Surv. Gen.
525	Gordon, mount.....	10,336	51 37	116 30	Surv. Gen.
548	Gordon, mount.....	5,000	57 44	131 12	Dept. Lands
589	Gossett (<i>formerly</i> Rattle-snake Flat)...	624	50 17	121 30	C.N.R.
541	Gosset, mount.....	2,300	50 36	126 08	Admir. chart

Page	Locality	Elev.	Lat.	Long.	Authority
530	Gothics, mount.....	10,610	51 44	117 53	Palmer
370	Government.....	16	49 12	122 55	B.C.E.R.
250	Government Ferry (<i>now</i> Clearwater) ..	1,334	51 37	120 05	C.N.R.
530	Graham, mount.....	9,740	51 41	117 55	Surv. Gen.
547	Grahame, fort (water in Finlay river)	2,215	56 36	124 43	Geol. Surv.
96	Granby Smelter station.....	1,837	49 03	118 26	C.P.R.
528	Grand mountain.....	10,832	51 05	117 23	Surv. Gen.
	Grand Forks.....		49 02	118 28	
96	Can. Pac. station.....	1,746			C.P.R.
96	Kettle Valley station.....	1,705			K.V.R.
367	Great Nor. station.....	1,738			G.N.R.
367	Grand Forks junction... ..	1,746	49 00	118 28	G.N.R.
95	Granite.....	1,768	49 30	117 22	C.P.R.
532	Granite mountain.....	6,665	49 06	117 51	Geol. Surv.
533	Granite mountain.....	5,010	50 46	9 24	Surv. Gen.
539	Granite peak.....	6,653	50 44	124 59	Admir. chart
538	Grant hill.....	1,240	49 2	122 30	Admir. chart
529	Grant peak.....	10,216	51 22	117 32	Surv. Gen.
544	Grant peak.....	5,291	57 12	133 04	Coast Surv.
187	Grantbrook.....		52 54	118 45	
187	Grand Trunk Pac. station.....	3,470			G.T.P.R.
249	Can. Nor. station.....	3,455			C.N.R.
531	Grassy mountain.....	6,670	49 18	117 29	Geol. Surv.
544	Gray peak.....	4,694	57 10	132 51	Admir. chart
539	Grabezbrooke, mount.....	5,420	50 21	124 39	Admir. chart
105	Great Central lake, low water.....	260	49 24	125 26	E. & N.R.
16	Greeley.....	1,667	51 01	118 04	C.P.R.
199	Green lake.....	3,428	51 25	121 18	P.G.E.R.
198	Green lake, high water, 2,081; low ..	2,078	50 12	122 54	P.G.E.R.
529	Green, mount.....	8,860	51 14	117 35	Surv. Gen.
538	Green mountain.....	860	50 07	125 00	Admir. chart
545	Greenberry, mount.....	6,000	53 05	121 30	Geol. Surv.
101	Greenslide.....	1,491	50 53	118 07	C.P.R.
96	Greenwood.....	2,466	49 05	118 41	C.P.R.
535	Grey, mount.....	4,768	49 00	124 41	Admir. chart
531	Grey Wolf mountain.....	7,440	49 58	117 41	Geol. Surv.
543	Griffin, mount.....	1,410	54 32	130 29	Admir. chart
532	Griffin mountain.....	7,120	50 54	118 40	Geol. Surv.
16	Griffith.....	2,843	51 28	117 30	C.P.R.
102	Grindrod.....	1,169	50 37	119 08	C.P.R.
528	Grizzly Creek mountain, west peak... ..	7,348	51 19	117 21	Surv. Gen.
529	Grizzly, mount.....	9,061	51 19	117 34	Surv. Gen.
530	Grohman mountain.....	7,550	49 37	117 19	Geol. Surv.
548	Groundhog mountain.....	6,000	56 45	128 10	Dept. Lands
543	Guanton mountains.....	5,163	55 45	129 50	Admir. chart
548	Guardian mountain.....	5,650	59 34	132 45	Geol. Surv.
530	Guardsmen mountain.....	9,500	51 40	117 51	Palmer
369	Guichon.....	11	49 05	123 07	G.N.R.
369	Guichon Line junction.....	9	49 06	122 54	G.N.R.
188	Guilford.....	2,131	53 50	121 13	G.T.P.R.
546	Guy mountain.....	3,500	52 27	121 57	Geol. Surv.
538	Gwendoline hills.....	840	50 02	124 48	Admir. chart
H					
526	Habel, mount.....	10,361	51 36	116 37	Surv. Gen.
129	Hache, lac la.....	2,649	51 49	121 29	P.G.E.R.
549	Halco peak.....	5,860	59 56	133 44	Geol. Surv.

Page	Locality	Elev.	Lat.	Long.	Authority
368	Hale.....	3,340	49 07	118 33	G.N.R.
549	Hale, mount.....	5,490	59 32	134 21	Geol. Surv.
128	Half-moon lake.....	3,854	51 25	120 50	C.P.R.
533	Hall, mount.....	7,360	50 40	118 05	Geol. Surv.
366	Hall siding.....	2,828	49 22	117 14	G.N.R.
538	Hallowell, mount.....	3,980	49 42	123 57	Admir. chart
370	Halls Prairie station.....	23	49 06	122 43	B.C.E.R.
19	Hammond.....	28	49 12	122 39	C.P.R.
525	Hanbury peak.....	10,267	51 15	116 29	Surv. Gen.
542	Hand, mount.....	1,164	52 11	128 14	Admir. chart
19	Haney.....	26	49 12	122 36	C.P.R.
537	Hankin range.....	4,000	50 25	126 55	Admir. chart
536	Hankin, mount.....	2,279	49 11	124 48	Admir. chart
188	Hansard.....	2,005	54 06	121 53	G.T.P.R.
281	Happy Valley station.....	175	48 24	123 33	C.N.R.
541	Hardy, mount.....	2,610	50 30	126 04	Admir. chart
540	Harewood, mount.....	2,600	50 28	125 45	Admir. chart
370	Harmsworth.....	84	49 08	122 35	B.C.E.R.
539	Harold, mount.....	1,200	50 32	125 39	Admir. chart
544	Harold, mount.....	3,428	57 00	131 41	Admir. chart
18	Harrison lake, high water, 40; low water.....	28	49 30	121 50	C.P.R.
18	Harrison Mills.....	47	49 14	121 57	C.P.R.
95	Harrogate.....	2,580	50 56	116 24	C.P.R.
99	Hartford.....	4,451	49 05	118 36	C.P.R.
538	Harvey, mount.....	5,865	49 28	123 11	Admir. chart
528	Hasler peak.....	11,113	51 09	117 25	Surv. Gen.
19	Hastings.....	33	49 17	123 01	C.P.R.
540	Hastings hill.....	1,221	50 31	125 45	Admir. chart
18	Hatzic.....	32	49 09	122 15	C.P.R.
541	Hawes, mount.....	1,400	50 52	126 32	Admir. chart
541	Hawkins, mount.....	4,740	50 37	126 08	Admir. chart
537	Hayes, mount.....	1,550	49 01	123 54	Admir. chart
539	Hayes, mount.....	5,380	50 21	124 56	Admir. chart
103	Hayward.....	73	48 48	123 43	E. & N.R.
369	Hazelmere.....	123	49 02	122 43	G.N.R.
190	Hazelton.....	973	55 14	127 39	G.T.P.R.
548	Heart mountain.....	5,100	56 38	132 05	Geol. Surv.
535	Hecate, mount.....	3,440	49 01	124 58	Admir. chart
15	Hector.....	5,213	51 26	116 20	C.P.R.
367	Hedley.....	1,719	49 21	120 05	G.N.R.
251	Heffley Creek (now Hefferley).....	1,182	50 52	120 16	C.N.R.
531	Heimdal mountain.....	8,215	49 41	117 46	Geol. Surv.
531	Heinze mountain.....	4,950	49 09	117 40	Geol. Surv.
531	Hela, mount.....	3,915	49 54	117 35	Geol. Surv.
538	Helena, mount.....	5,451	50 13	123 52	Admir. chart
250	Hell-gate station (now Messiter).....	2,078	51 56	119 21	C.N.R.
525	Helmet mountain.....	10,287	51 11	116 20	Surv. Gen.
545	Hendrickson, mount.....	4,550	59 49	139 28	Bdy. Com. Can.
539	Henry, mount.....	3,000	50 44	125 29	Admir. chart
544	Henry peak.....	3,386	57 08	132 56	Coast Surv.
536	Herbert, mount.....	4,200	49 53	126 30	Admir. chart
16	Hermit.....	3,896	51 20	117 27	C.P.R.
529	Hermit crest.....	9,010	51 22	117 30	Surv. Gen.
529	Hermit mountain.....	10,194	51 22	117 31	Surv. Gen.
531	Hilda, mount.....	8,630	49 48	117 55	Geol. Surv.
103	Hillbank.....	171	48 43	123 38	E. & N.R.
104	Hillier.....	377	49 18	124 29	E. & N.R.
101	Hills.....	1,786	50 05	117 28	C.P.R.

Page	Locality	Elev.	Lat.	Long.	Authority
540	Hills, mount.....	5,650	50 57	125 39	Admir. chart
96	Hodges.....	2,764	49 09	118 29	C.P.R.
547	Hogem, Old.....	2,570	55 45	125 26	Geol. Surv.
547	Hogem pass.....	3,438	55 38	125 54	Geol. Surv.
537	Holdsworth, mount.....	3,040	50 31	126 56	Admir. chart
530	Holway, mount.....	10,002	51 24	118 00	Surv. Gen.
526	Hooker, mount.....	10,505	52 26	118 18	Coleman
527	Hooker, mount.....	8,055	49 40	116 40	Geol. Surv.
537	Hooper, mount.....	5,100	49 01	124 28	Admir. chart
541	Hooper, mount.....	5,360	50 48	126 08	Admir. chart
545	Hoorts, mount.....	2,077	59 45	139 31	Coast Surv.
	Hope.....		49 23	121 27	
18	Can. Pac. station.....	214			C.P.R.
252	Can. Nor. station.....	154			C.N.R.
546	Horetzky mountain.....	5,272	55 38	126 53	Geol. Surv.
537	Horne lake.....	357	49 20	124 43	Admir. chart
100	Horrop.....	1,790	49 36	117 03	C.P.R.
128	Horse lake.....	3,779	51 25	120 55	C.P.R.
	Hoamer.....		49 35	114 58	
92	Can. Pac. station.....	3,456			C.P.R.
366	Great Nor. station.....	3,415			G.N.R.
548	Hotailu mountain.....	5,700	58 20	130 15	Geol. Surv.
535	House cone.....	2,500	48 40	124 33	Admir. chart
544	House peak.....	6,001	56 56	132 34	Coast Surv.
539	House mountain.....	4,118	50 55	124 54	Admir. chart
189	Houston.....	1,951	54 24	126 40	G.T.P.R.
545	Howley mountain.....	6,300	53 00	121 25	Geol. Surv.
526	Howse pass.....	4,500	51 46	116 45	C.P.R.
526	Howse peak.....	10,800	51 49	116 40	Outram
100	Howser.....	1,874	50 19	117 00	C.P.R.
369	Howser lake, high water, 1,810; low water.....	1,801	50 18	116 57	H.L.R.
532	Hozameen range.....	6,360	49 04	121 01	Geol. Surv.
525	Huber, mount.....	11,041	51 23	116 18	Surv. Gen.
189	Hubert.....	1,688	54 40	127 00	G.T.P.R.
478	Hudson Hope (water in Peace river)...	1,513	56 02	121 58	Geol. Surv.
524	Hughes range.....	6,000	49 45	115 40	Geol. Surv.
189	Hulatt.....	2,089	53 58	123 46	G.T.P.R.
250	Hull.....	1,453	51 36	119 53	C.N.R.
542	Hulme, mount.....	1,065	50 52	127 01	Admir. chart
541	Hulton, mount.....	3,980	50 45	126 13	Admir. chart
544	Hump knoll.....	3,116	57 58	132 50	Admir. chart
524	Hungabee, mount.....	11,447	51 20	116 17	Surv. Gen.
527	Hungry peak.....	8,600	49 45	116 32	Geol. Surv.
370	Hunter.....	34	49 06	122 41	B.C.E.R.
526	Hunter, mount.....	8,652	51 18	116 42	Surv. Gen.
547	Hunter peak.....	5,550	55 10	122 10	Geol. Surv.
532	Hunter range, highest.....	7,460	50 46	118 50	Geol. Surv.
	Huntingdon.....		49 00	122 16	
103	Can. Pac. station.....	45			C.P.R.
364	Great Nor. station.....	44			G.N.R.
370	B.C. Electric station.....	42			B.C.E.R.
543	Huntingdon, mount.....	5,048	55 16	129 40	Admir. chart
525	Hurd, mount.....	9,265	51 17	116 33	Surv. Gen.
189	Hutchison.....	2,084	54 00	123 17	G.T.P.R.
188	Hutton.....	2,045	54 01	121 39	G.T.P.R.
550	Huxley island.....	1,500	52 27	131 23	Geol. Surv.
97	Hydraulic summit, mean.....	4,156	49 47	119 08	K.V.R.

Page	Locality	Elev.	Lat.	Long.	Authority
I					
541	Ick, mount.....	1,365	50 49	126 47	Admir. chart
530	Iconoclast, mount.....	10,646	51 27	117 46	Surv. Gen.
532	Ida, mount.....	5,320	50 38	119 18	Geol. Surv.
527	Ida, mount.....	10,000	54 07	120 08	Jobe
548	Idaho butte.....	6,180	59 36	133 17	Geol. Surv.
546	Ilgachuz mountains.....	7,000	52 40	125 20	Geol. Surv.
16	Illicilliwaet.....	2,711	51 11	117 46	C.P.R.
529	Illicilliwaet, mount, south peak.....	7,633	51 11	117 45	Surv. Gen.
530	Incomappleux, mount.....	8,840	50 40	117 46	Surv. Gen.
127	Indian Point lake.....	3,200	53 14	121 18	C.P.R.
531	Ingersoll mountain.....	7,240	50 03	117 59	Geol. Surv.
252	Inkitsaph.....	565	49 59	121 30	C.N.R.
369	Inverholm.....	7	49 05	123 01	G.N.R.
190	Inverness Cannery.....	19	54 13	130 13	G.T.P.R.
531	Irene mountain.....	6,750	49 03	116 57	Geol. Surv.
533	Iron mountain.....	5,280	50 02	120 46	Geol. Surv.
250	Irvine.....	1,636	51 38	119 41	C.N.R.
531	Irvine, mount.....	7,765	49 33	116 57	Geol. Surv.
127	Isaac lake.....	3,180	53 15	121 00	C.P.R.
544	Iskut mountain.....	4,799	56 41	131 41	Coast Surv.
545	Island mountain.....	5,800	53 05	121 41	Geol. Surv.
188	Isle Pierre station.....	2,099	53 56	123 16	G.T.P.R.
526	Isolated peak.....	9,224	51 33	116 35	Surv. Gen.
546	Itcha mountains.....	7,000	52 40	125 00	Geol. Surv.
J					
548	Jack peak.....	6,420	59 36	132 42	Geol. Surv.
370	Jackman.....	279	49 06	122 28	B.C.E.R.
249	Jackman (<i>formerly Tête Jaune Cache</i>).....	2,826	52 58	119 23	C.N.R.
527	Jackpine pass.....	6,500	53 24	119 26	Jobe
532	Jackson, mount.....	4,595	49 32	120 46	Geol. Surv.
92	Jaffray.....	2,705	49 22	115 18	C.P.R.
541	James, mount.....	2,676	50 43	126 25	Admir. chart
370	Jardine.....	45	49 08	122 37	B.C.E.R.
527	Jarvis pass.....	4,900	54 09	120 01	Jobe
543	Jauncey, mount.....	3,654	55 05	130 05	Admir. chart
535	Jeffrey, mount.....	1,800	48 36	123 33	Admir. chart
93	Jerome.....	3,057	49 22	115 49	C.P.R.
543	Johnson, mount.....	6,365	56 03	129 58	Bdy. Com. Can.
549	Johnson range.....	5,500	59 26	133 26	Geol. Surv.
542	Joliffe, mount.....	1,460	50 55	126 58	Admir. chart
532	Jones lake.....	2,060	49 29	121 33	Warden
539	Jones, mount.....	6,235	50 34	125 19	Admir. chart
251	Josephine (<i>now McLure</i>).....	1,185	51 00	120 13	C.N.R.
532	Joss mountain.....	7,500	50 49	118 27	Surv. Gen.
92	Jukeson.....	2,589	49 22	115 23	C.P.R.
528	Jumbo mountain.....	11,217	50 24	116 32	Geol. Surv.
587	Jura.....	3,065	49 36	120 23	K.V.R.
K					
544	Kahtate mountain.....	4,050	56 40	131 42	Bdy. Com. Can.
190	Kaien.....	19	54 18	130 16	G.T.P.R.
527	Kain mountain.....	9,392	53 03	119 02	Wheeler
548	Kaketsa, mount.....	5,000	58 10	132 00	Geol. Surv.

Page	Locality	Elev.	Lat.	Long.	Authority
17	Kamloops station.....	1,159	50 41	120 20	C.P.R.
251	Kamloops junction.....	1,150	50 41	120 20	C.N.R.
17	Kamloops lake, high water, 1,137; low.....	1,109	50 42	120 28	C.P.R.
18	Kanaka.....	613	50 08	121 35	C.P.R.
524	Kananaskis pass.....	6,500	50 37	115 12	Geol. Surv.
520	Kangaroo mountain.....	4,800	52 42	121 45	Geol. Surv.
543	Kapho, mount.....	4,589	56 16	131 36	Bdy.Com.Can.
537	Karmutzen, mount.....	5,500	50 21	127 01	Admir. chart
100	Kaslo.....	1,777	49 55	116 54	C.P.R.
544	Kates Needle mountain.....	9,560	57 03	132 02	Admir. chart
18	Katz.....	110	49 22	121 32	C.P.R.
526	Kaufmann, mount.....	10,200	51 47	117 03	Surv. Gen.
369	Keating.....	201	48 34	123 25	V. & S.R.
18	Keefe.....	561	50 01	121 32	C.P.R.
199	Kelly lake.....	3,503	51 00	121 47	P.G.E.R.
370	Kennedy.....	330	49 09	122 53	B.C.E.R.
543	Kennedy island.....	2,765	54 02	130 11	Admir. chart
540	Kennedy, mount.....	6,655	50 50	125 32	Admir. chart
	Keremeos.....		49 12	119 48	
135	Can. Pac. station.....	1,539			C.P.R.
367	Great Nor. station.....	1,361			G.N.R.
526	Kerr, mount.....	9,384	51 31	116 37	Surv. Gen.
542	Kerr, mount.....	1,145	50 55	127 04	Admir. chart
15	Kicking Horse lake.....	5,203	51 26	116 21	C.P.R.
15	Kicking Horse pass.....	5,332	51 27	116 18	C.P.R.
370	Kidd.....	40	49 02	122 05	B.C.E.R.
188	Kidd.....	2,126	53 44	120 59	G.T.P.R.
528	Kilpatrick, mount.....	10,624	51 06	117 25	Surv. Gen.
546	Kimball mountain.....	6,600	52 53	121 06	Geol. Surv.
94	Kimberley.....	3,662	49 41	115 59	C.P.R.
548	Kinaskan lake.....	2,800	57 35	130 06	Dept. Lands
93	Kinert.....	2,651	49 09	116 15	C.P.P.
526	King, mount.....	9,456	51 21	116 39	Surv. Gen.
465	King Edward peak.....	9,300	49 01	114 16	Bdy.Com.Can.
541	Kingcome mountains.....	5,600	50 55	126 09	Admir. chart
93	Kingsgate.....	2,665	49 00	116 11	C.P.R.
587	Kingsvale.....	2,667	49 55	120 56	K.V.R.
101	Kinnaird.....	1,602	49 16	117 38	C.P.R.
527	Kinney lake.....	3,259	53 05	119 11	Wheeler
524	Kirby and Spence, mount.....	9,290	49 03	114 15	Geol. Surv.
532	Kirkup mountain.....	8,505	49 07	117 51	Geol. Surv.
587	Kirton.....	2,999	49 39	120 00	K.V.R.
	Kispiox.....	795	55 45	127 44	Rys.&Canals
93	Kitchener.....	2,442	49 10	116 20	C.P.R.
546	Kitkargasse village.....	1,325	55 33	127 35	Geol. Surv.
540	Kitty cone.....	4,200	50 45	125 36	Admir. chart
190	Kitwanga.....	584	55 06	128 03	G.T.P.R.
526	Kiwetinok peak.....	9,512	51 32	116 38	Surv. Gen.
548	Klappan summit.....	4,000	57 46	129 41	Dept. Lands
547	Klote, lake.....	4,300	55 58	126 12	Carruthers
370	Knight Road station.....	43	49 08	121 57	B.C.E.R.
189	Knockholt.....	1,975	54 37	126 53	G.T.P.R.
188	Knole.....	2,234	53 29	120 33	G.T.P.R.
100	Koch.....	1,610	49 31	117 38	C.P.R.
103	Koenig Hotel station.....	387	48 39	123 37	E. & N.R.
530	Kokanee mountain.....	9,400	49 45	117 08	Geol. Surv.
103	Koksilah.....	25	48 46	123 41	E. & N.R.
100	Kootenay lake, extreme flood, 1,777; high water, 1,764; low water.....	1,749	49 29	117 19	C.P.R.

Page	Locality	Elev.	Lat.	Long.	Authority
93	Kootenay Landing station.....	1,775	49 5	116 41	C.P.R.
547	Kotaine pass.....	3,600	55 45	126 45	Geol. Surv.
	Kualt.....	1,159	51 44	119 20	C.P.R.
	Kuldo.....	1,280	55 50	127 56	Rys. & Canals
550	Kunga Island.....	1,500	52 46	131 40	Geol. Surv.
366	Kuskonook.....	1,779	49 19	116 41	G.N.R.
546	Kuyakuz lake.....	3,518	53 08	124 40	Geol. Surv.
546	Kuyakuz or McMillan mountains.....	5,000	53 10	124 40	Geol. Surv.
190	Kwinitaa.....	19	54 15	129 29	G.T.P.R.
L					
100	La Blanche.....	1,823	50 16	116 59	C.P.R.
545	La Perouse, mount.....	10,758	58 34	137 05	Admir. chart
95	Labarthe.....	1,427	49 20	117 48	C.P.R.
531	Ladybird mountain.....	7,567	49 25	117 48	Geol. Surv.
104	Ladymith.....	80	49 00	123 49	E. & N.R.
252	Laidlaw.....	94	49 18	121 38	C.N.R.
532	Lake mountain.....	5,464	49 02	117 44	Geol. Surv.
542	Lake mountain.....	2,270	52 21	128 19	Admir. chart
104	Lake Cowichan station.....	545	48 50	124 02	E. & N.R.
189	Lake Kathlyn station.....	1,653	54 50	127 13	G.T.P.R.
587	Lakeville.....	3,473	49 33	119 05	K.V.R.
587	Lake Windermere station.....	2,615	49 32	115 57	C.P.R.
537	Landalt, mount.....	4,250	48 59	124 17	Admir. chart
540	Lang, mount.....	5,390	50 52	125 30	Admir. chart
535	Langford lake.....	208	48 27	123 32	Admir. chart
252	Langley.....	22	49 10	122 35	C.N.R.
370	Langley Prairie.....	40	49 06	122 40	B.C.E.R.
549	Lanning, mount.....	6,240	59 51	134 25	Geol. Surv.
537	Lanz island.....	1,177	50 49	128 42	Admir. chart
	Larchtree hill.....	3,964	49 00	119 13	Bdy. Com.
541	Lardner, mount.....	3,465	50 56	126 32	Admir. chart
100	Lardo.....	1,789	50 11	116 59	C.P.R.
102	Larkin.....	1,314	50 22	119 14	C.P.R.
530	Lasca, mount.....	7,804	49 30	117 02	Geol. Surv.
540	Lascelles, mount.....	3,400	50 28	125 47	Admir. chart
544	Laura, mount.....	7,527	56 50	131 43	Coast Surv.
16	Lauretta.....	1,957	51 05	117 55	C.P.R.
367	Laurier.....	1,666	49 00	118 13	G.N.R.
527	Laurier pass.....	5,300	56 50	123 42	Vreeland
527	Laurier peak.....	7,000	56 48	123 44	Vreeland
526	Laussedat, mount.....	10,015	51 34	116 58	Surv. Gen.
528	Law, mount.....	9,746	50 31	116 21	Geol. Surv.
548	Lawrie range.....	5,120	59 26	133 19	Geol. Surv.
549	Lawson, mount.....	5,150	59 34	134 26	Geol. Surv.
537	Lazar, mount.....	2,190	48 36	123 47	Admir. chart
125	Le Blanc lake.....	3,064	52 03	124 12	C.P.R.
536	Leading hill.....	1,104	49 51	127 01	Admir. chart
536	Leading mountain.....	2,726	49 29	126 27	Admir. chart
535	Leading peak.....	1,346	48 29	123 33	Admir. chart
538	Leading peak (Anvil island).....	2,746	49 33	123 18	Admir. chart
543	Leading peak (Chatham sound).....	2,200	54 31	130 23	Admir. chart
15	Leanchoil.....	3,682	51 13	116 35	C.P.R.
100	Lehahdo.....	1,683	49 35	117 34	C.P.R.
529	Leda, mount.....	9,133	51 12	117 29	Surv. Gen.
524	Lefroy, mount.....	11,220	51 22	116 17	Surv. Gen.

BRITISH COLUMBIA

Page	Locality	Elev.	Lat.	Long.	Authority
188	Legrand.....	2,312	53 25	120 25	G.T.P.R.
537	Lemon, mount.....	1,200	50 53	127 48	Admir. chart
100	Lemon Creek station.....	1,788	49 42	117 29	C.P.R.
250	Lemprière (formerly Aparejos).....	2,445	52 27	119 09	C.N.R.
549	Leonard mountain.....	6,730	59 43	133 26	Geol. Surv.
542	Lewis range.....	3,800	51 14	127 19	Admir. chart
533	Lichen mountain.....	6,850	51 09	119 17	Geol. Surv.
370	Lickman.....	55	49 07	122 00	B.C.E.R.
540	Lillie, mount.....	5,280	50 43	125 38	Admir. chart
199	Lillooet.....	740	50 41	121 55	P.G.E.R.
534	Lillooet hills.....	5,900	51 47	124 12	Dept. Lands
534	Lillooet lake, Lower.....	370	49 18	122 28	Warden
534	Lillooet lake, Upper.....	372	50 15	122 30	Warden
125	Lilly lake.....	3,540	52 56	125 48	C.P.R.
549	Lina range.....	5,685	59 30	133 33	Geol. Surv.
369	Lincoln.....	182	49 05	122 37	G.N.R.
544	Lincoln peak.....	4,894	57 15	133 07	Admir. chart
188	Lindup.....	2,189	53 55	121 27	G.T.P.R.
524	Little, mount (peak No. 2).....	10,293	51 18	116 11	Surv. Gen.
527	Little Grizzly peak.....	8,953	53 04	119 15	Wheeler
533	Little Shuswap lake, high water.....	1,146	50 19	119 40	Geol. Surv.
545	Lituya, mount.....	11,745	58 48	137 27	Bdy.Com.Can.
369	Liverpool.....	9	49 13	122 52	G.N.R.
538	Llanover, mount.....	2,200	50 11	124 50	Admir. chart
92	Loro.....	3,266	49 27	115 51	C.P.R.
532	Lodestone mountain.....	6,378	49 28	120 50	Geol. Surv.
371	Log Cabin station.....	2,915	59 47	134 58	W.P. & Y.R.
587	Lois.....	3,153	49 32	119 09	K.V.R.
528	Loki, mount.....	9,120	49 50	116 45	Geol. Surv.
370	Lombard.....	295	49 06	122 27	B.C.E.R.
536	Lombard, mount.....	3,000	49 34	126 33	Admir. chart
536	Lone cone.....	2,332	49 13	125 55	Admir. chart
541	Lone hill.....	1,000	50 47	126 43	Admir. chart
533	Long lake.....	1,275	50 10	119 20	Geol. Surv.
527	Longstaff, mount.....	10,530	53 11	119 22	Wheeler
188	Longworth.....	2,181	53 58	121 34	G.T.P.R.
528	Lookout, mount.....	8,219	51 14	117 26	Surv. Gen.
532	Lookout mountain.....	4,420	49 04	117 42	Geol. Surv.
534	Lookout point.....	6,600	50 33	121 28	Geol. Surv.
125	Loon lake.....	3,088	52 01	124 13	C.P.R.
533	Loon lake.....	2,820	51 06	121 15	Geol. Surv.
92	Loop.....	4,248	49 40	114 46	C.P.R.
587	Lorna.....	4,039	49 48	119 21	K.V.R.
282	Lost lake.....	86	48 29	123 21	C.N.R.
531	Lost mountain.....	7,002	49 03	117 10	Geol. Surv.
251	Louis Creek station.....	1,229	51 08	120 07	C.N.R.
541	Lowe, mount.....	6,320	51 07	125 29	Admir. chart
	Lucerne.....		52 52	118 33	
187	Grand Trunk Pac. station.....	3,642			G.T.P.R.
249	Can. Nor. station.....	3,650			C.N.R.
103	Lulu Island station.....	6	49 09	123 10	C.P.R.
95	Luxor.....	2,599	50 40	116 45	C.P.R.
281	Luxton.....	2,229	48 27	123 31	C.N.R.
526	Lyell, mount.....	11,463	51 56	117 05	Wheeler
527	Lynx mountain.....	10,471	53 07	119 02	Wheeler
	Lytton.....		50 14	121 35	
18	Can. Pac. station.....	693			C.P.R.
251	Can. Nor. station.....	566			C.N.R.
533	Lytton mountains.....	6,520	50 13	121 29	Geol. Surv.

Page	Locality	Elev.	Lat.	Long.	Authority
M					
533	Mabel lake.....	1,270	50 30	118 45	Geol. Surv.
532	Mabel mountain.....	7,060	50 41	118 34	Geol. Surv.
528	Macdonald, mount.....	9,482	51 19	117 27	Surv. Gen.
524	Macdonald range.....	9,000	49 10	114 45	Geol. Surv.
534	Machette lake.....	3,719	51 23	120 32	Dept. Lands
529	Mackenzie, mount.....	8,064	50 58	118 06	Surv. Gen.
532	Mackie mountain.....	7,230	49 15	117 48	Geol. Surv.
528	Macoun, mount.....	9,988	51 11	117 23	Surv. Gen.
533	Macpherson, mount.....	7,893	50 56	118 18	Geol. Surv.
250	Mad River station.....	1,690	51 41	119 39	C.N.R.
193	Magee.....	111	49 13	123 09	C.P.R.
539	Magin, mount.....	1,800	50 45	125 33	Admir. chart
129	Mahood lake.....	2,081	51 54	120 30	C.P.R.
536	Maitland, mount.....	4,337	49 09	125 29	Admir. chart
103	Malahat.....	915	48 34	123 35	E. & N.R.
17	Malakwa.....	1,215	50 56	118 48	C.P.R.
532	Malde mountain.....	3,795	49 01	117 48	Geol. Surv.
535	Maltby lake.....	166	48 30	123 27	Admir. chart
197	M. maquum.....	31	49 46	123 07	P.G.E.R.
533	Mamit lake.....	3,270	50 23	120 49	Geol. Surv.
527	Mammoth mountain.....	6,000	53 17	119 59	Jobe
102	Mara.....	1,151	50 41	119 04	C.P.R.
128	Marble cañon, summit.....	2,831	50 48	121 40	C.P.R.
537	Mark, mount.....	3,080	49 22	124 45	Admir. chart
	Marion lake.....	6,257	51 15	117 31	Surv. Gen.
538	Marlborough heights.....	6,114	49 57	123 55	Admir. chart
198	Marne.....	871	50 40	122 23	P.G.E.R.
526	Marpole, mount.....	9,822	51 29	116 36	Surv. Gen.
543	Marshal, mount.....	4,500	55 31	129 59	Admir. chart
251	Martel.....	801	50 29	121 19	C.N.R.
189	Marten Lake station.....	2,347	54 02	124 25	G.T.P.R.
533	Martin mountain.....	5,190	50 36	119 45	Geol. Surv.
534	Martley, mount.....	6,370	50 48	121 43	Geol. Surv.
94	Marysville.....	3,083	49 38	115 57	C.P.R.
547	Matawadilata range.....	9,700	56 05	126 00	Carruthers
541	Mathison, mount.....	4,100	50 51	126 24	Admir. chart
	Matsqui.....		49 07	122 17	
103	Can. Pac. station.....	25			C.P.R.
252	Can. Nor. station.....	22			C.N.R.
541	Matthew range.....	2,365	50 53	126 43	Admir. chart
546	Matzehtzel mountain.....	5,000	54 40	126 17	Geol. Surv.
544	Maury peak.....	5,630	57 15	132 53	Admir. chart
537	Mayne island.....	804	48 51	123 17	Admir. chart
92	Mayook.....	2,710	49 29	115 34	C.P.R.
251	McAbee.....	1,029	50 47	121 06	C.N.R.
525	McArthur lake.....	7,359	51 20	116 19	Surv. Gen.
526	McArthur, mount.....	9,882	51 33	116 37	Surv. Gen.
529	McBean, mount.....		51 06	117 33	
529	Findhorn peak.....	9,501			Surv. Gen.
529	Tomatin peak.....	9,445			Surv. Gen.
188	McBride.....	2,357	53 18	120 12	G.T.P.R.
189	McCall.....	2,196	54 03	124 10	G.T.P.R.
549	McCallum mountains.....	5,700	59 15	133 33	Geol. Surv.
543	McCauley island.....	1,160	53 40	130 15	Admir. chart
587	McCulloch.....	4,144	49 47	119 08	K.V.R.
530	McDonald, mount.....	3,235	50 37	125 32	Admir. chart
535	McDonaldú peak.....	1,430	48 26	123 35	Admir. chart
92	McGillivray.....	4,172	49 38	114 47	C.P.R.

BRITISH COLUMBIA

45

Page	Locality	Elev.	Lat.	Long.	Authority
543	McGrath, mount.....	2,220	54 09	130 15	Admir. chart
544	McGrath, mount.....	6,179	56 46	131 31	Coast Surv.
531	McGregor mountain.....	7,320	49 21	116 51	Geol. Surv.
100	McGulgan.....	3,527	50 01	117 15	C.P.R.
198	McGuire.....	1,732	50 04	123 06	P.G.E.R.
532	McGuire, mount.....	6,630	49 02	121 46	Bdy. Com. Can.
100	McInnes.....	2,184	50 26	117 08	C.P.R.
549	McIntosh mountain.....	5,000	59 50	133 25	Geol. Surv.
534	McLean, mount.....	7,600	50 43	122 00	Geol. Surv.
548	McLean mountain.....	6,385	59 41	133 02	Geol. Surv.
370	McLellan.....	11	49 06	122 46	B.C.E.R.
547	McLeod lake.....	2,250	54 55	123 00	Geol. Surv.
548	McLeod, mount.....	6,300	58 35	130 10	Geol. Surv.
251	McLure (<i>formerly Josephine</i>).....	1,185	51 00	120 13	C.N.R.
549	McMaster mountain.....	5,720	59 20	133 10	Geol. Surv.
250	McMurphy (<i>formerly Round Prairie</i>).....	1,789	51 40	119 30	C.N.R.
543	McNeil, mount.....	4,300	54 35	130 14	Admir. chart
93	McNeille.....	2,133	49 07	116 26	C.P.R.
529	McNicoll, mount.....	8,745	51 27	117 35	Surv. Gen.
366	Meadow siding.....	2,328	49 11	117 24	G.N.R.
527	Meadow Lake pass.....	5,400	53 38	119 42	Jobe
371	Meadows.....	2,924	59 40	135 04	W.P. & Y.R.
547	Meikle, mount.....	9,000	56 09	125 35	Carruthers
537	Menzies, mount.....	3,830	50 14	125 31	Admir. chart
370	Meridian.....	10	49 06	122 46	B.C.E.R.
546	Meridian mountain.....	6,400	52 55	121 33	Geol. Surv.
102	Merritt.....	1,960	50 07	120 47	K.V.R.
250	Messiter (<i>formerly Hell-gate</i>).....	2,078	51 56	119 21	C.N.R.
281	Metchosin.....	213	48 24	123 32	C.N.R.
535	Metchosin hill.....	812	48 24	123 32	Admir. chart
548	Miars, mount.....	5,500	58 02	130 27	Dept. Lands
530	Mica mountain.....	9,600	52 52	119 30	Geol. Surv.
525	Michael peak.....	8,834	51 29	116 30	Surv. Gen.
	Michel.....		49 42	114 49	
366	Great Nor. station.....	3,773			G.N.R.
92	Can. Pac. station.....	3,860			C.P.R.
528	Michel peak.....	10,084	51 09	117 26	Surv. Gen.
129	Middle lake.....	2,645	51 41	124 56	C.P.R.
524	Middle Kootenay pass.....	6,355	49 15	114 22	Surv. Gen.
189	Midlake.....	2,204	54 05	124 43	G.T.P.R.
	Midway.....		49 01	118 47	
96	Can. Pac. station.....	1,914			C.P.R.
367	Great Nor. station.....	1,886			G.N.R.
535	Mill hill.....	650	48 27	123 29	Admir. chart
536	Mills mountains.....	2,396	49 35	126 30	Admir. chart
370	Milner.....	48	49 07	122 38	B.C.E.R.
534	Mi-mem-oooh mountain.....	6,030	50 11	121 12	Geol. Surv.
530	Mিনaret mountain.....	9,210	51 39	117 53	Palmer
251	Minnabarriet.....	851	50 32	121 18	C.N.R.
549	Minto, mount.....	6,860	59 56	133 53	Geol. Surv.
18	Mission.....	26	49 08	122 18	C.P.R.
543	Mission, mount.....	1,310	54 22	130 22	Admir. chart
531	Mista mount.....	8,255	49 41	117 59	Geol. Surv.
546	Mitchell, mount.....	6,800	52 47	120 47	Geol. Surv.
16	Mitikan.....	1,387	50 58	118 35	C.P.R.
188	Miworth.....	2,013	53 59	122 55	G.T.P.R.
16	Moberly.....	2,553	51 23	117 02	C.P.R.
547	Moberly lake.....	2,050	55 52	121 45	Geol. Surv.
530	Moberly pass.....	5,825	51 37	117 58	Palmer

Page	Locality	Elev.	Lat.	Long.	Authority
526	Moberly peak.....	7,721	51 22	116 58	Surv. Gen.
525	Mollison, mount.....	9,677	51 08	116 24	Surv. Gen.
530	Moloch, mount.....	10,198	51 41	118 57	Surv. Gen.
532	Monashee mountain.....	5,900	50 08	118 27	Geol. Surv.
538	Monk, mount.....	2,540	50 16	124 52	Admir. chart
587	Mons.....	2,572	51 05	116 39	C.P.R.
198	Mons.....	2,103	50 09	122 59	P.G.E.R.
532	Monte hills, highest.....	2,580	50 27	119 57	Geol. Surv.
528	Monument peak.....	10,060	50 24	116 24	Geol. Surv.
542	Moore, mount.....	4,960	52 20	126 52	Admir. chart
529	Moose Creek mountain, east peak.....	7,825	51 08	117 49	Surv. Gen.
249	Moose lake, freshet, 3,390; high water, 3,390; ice, 3,385; water.....	3,383	52 58	118 55	C.N.R.
249	Moose Lake (<i>now Resplendent</i>).....	3,418	53 00	119 01	C.N.R.
527	Moose pass.....	6,700	53 14	119 00	Wheeler
249	Morey (<i>formerly Bear Creek</i>).....	3,061	53 01	119 14	C.N.R.
	Ioriarty, mount.....	5,185	49 08	124 28	Admir. chart
	Iorice, mount.....	7,400	56 05	126 57	Dept. Lands
489	Moricetown.....	1,342	55 02	127 21	G.T.P.R.
92	Morrissey.....	3,138	49 24	115 01	C.P.R.
542	Morton, mount.....	1,545	50 55	126 56	Admir. chart
250	Mosquito.....	1,307	51 35	120 07	C.N.R.
	Mount Lehman station.....		49 07	122 23	
252	Can. Nor. station.....	29			
370	B.C. Electric station.....	288			C.N.R.
	Mount Robson station.....		53 02	119 11	B.C.E.R.
187	Grand Trunk Pac. station.....	3,103			
249	Can. Nor. station.....	3,251			G.T.P.R.
104	Mount Sicker station.....	29	48 52	123 42	C.N.R.
366	Mountain siding.....	2,385	49 29	117 17	E. & N.R.
366	Mott.....	2,901	49 17	115 08	G.N.R.
526	Mowat, mount.....	9,293	52 57	118 43	Wheeler
17	Mowitch.....	1,155	50 47	119 09	C.P.R.
93	Moyie station.....	3,052	49 17	115 49	C.P.R.
93	Moyie lakes, Lower and Upper.....	3,047	49 19	115 49	C.P.R.
94	Mud lake.....	2,620	50 22	115 57	C.P.R.
104	Mud Bay station.....	53	49 28	124 48	E. & N.R.
535	Muir, mount.....	2,905	48 29	123 52	Geol. Surv.
128	Mukwistikwan lake.....	3,762	51 25	120 58	C.P.R.
527	Mumm peak.....	9,740	53 12	119 08	Wheeler
526	Mummery, mount.....	10,908	51 36	116 48	Surv. Gen.
549	Munro mountain.....	4,740	59 37	133 35	Geol. Surv.
538	Murchison, mount.....	6,126	49 44	123 14	Admir. chart
545	Murray, mount.....	6,000	53 06	121 31	Geol. Surv.
534	Murray, mount.....	6,880	50 31	121 32	Geol. Surv.
549	Mussen mountain.....	5,000	59 14	134 02	Geol. Surv.
367	Myncaster.....	2,710	49 01	119 01	G.N.R.
587	Myra.....	4,164	49 48	119 10	K.V.R.
129	Myrtle lake.....	3,650	52 12	119 45	C.P.R.
N					
546	Nacus mountain.....	7,000	55 14	125 50	Geol. Surv.
546	Nadina mountain.....	5,253	54 01	126 53	Geol. Surv.
546	Nakatl or Popes Cradle mountain.....	4,800	54 30	124 36	Geol. Surv.
101	Nakusp.....	1,414	50 15	117 48	C.P.R.
104	Nanaimo.....	130	49 10	123 56	E. & N.R.
104	Nanose.....	22	49 16	124 12	E. & N.R.

Page	Locality	Elev.	Lat.	Long.	Authority
529	Napoleon, mount.....	7,737	51 17	117 32	Surv. Gen.
190	Nash.....	744	55 05	127 52	G.T.P.R.
92	Natal.....	3,781	49 44	114 50	C.P.R.
126	Natalkuz lake, high water, 2,653; water.....	2,647	53 25	125 15	C.P.R.
531	Naumulten mountain.....	8,010	49 52	117 57	Geol. Surv.
124	Nazko lake.....	2,961	52 40	123 26	C.P.R.
536	Needle peak.....	4,475	49 51	126 33	Admir. chart
542	Needle peak, north.....	2,800	52 48	128 42	Admir. chart
542	Needle peak, south.....	2,600	52 43	128 40	Admir. chart
539	Needle peaks, north.....	7,625	50 44	124 49	Admir. chart
539	Needle peaks, south.....	8,145	50 43	124 48	Admir. chart
95	Nelson.....	1,774	49 29	117 18	C.P.R.
538	Nelson island, summit.....	1,500	49 43	124 09	Admir. chart
549	Nelson lake.....	2,900	59 20	134 12	Geol. Surv.
530	Nelson, mount.....	5,800	49 32	117 18	Geol. Surv.
528	Nelson, mount.....	10,772	50 27	116 16	Geol. Surv.
524	Neptuak, mount (peak No. 9).....	10,607	51 18	116 15	Surv. Gen.
546	Netalzul mountain.....	8,600	55 15	127 00	Geol. Surv.
537	Newcastle range.....	2,000	50 25	126 12	Admir. chart
99	New Denver.....	1,800	49 59	117 23	C.P.R.
190	New Hazelton.....	1,030	55 15	127 35	G.T.P.R.
	New Westminster.....		49 12	122 56	
103	Can. Pac. station.....	16			C.P.R.
252	Can. Nor. station.....	34			C.N.R.
368	Great Nor. station.....	34.0			Geod. Surv.
370	B.C. Electric station.....	16			B.C.E.R.
	City reservoir, water (full).....	407			Hill
545	Newell, mount.....	5,545	59 28	135 15	Bdy.Com.Can
546	Newell, mount.....	4,200	52 47	121 57	Geol. Surv.
188	Newlands.....	1,967	54 07	122 13	G.T.P.R.
543	Newport mountains, north.....	5,538	55 24	129 55	Admir. chart
543	Newport mountains, south.....	5,710	55 22	129 56	Admir. chart
370	Newton.....	249	49 07	122 50	B.C.E.R.
535	Newton, mount.....	800	48 37	123 28	Admir. chart
103	Niagara.....	488	48 29	123 33	E. & N.R.
96	Niagara.....	1,785	49 06	118 28	K.V.R.
188	Nichol.....	2,044	53 55	123 10	G.T.P.R.
537	Nicholls, mount.....	1,900	48 57	123 51	Admir. chart
587	Nicholson.....	2,566	51 13	116 56	C.P.R.
533	Nicoamen plateau.....	5,340	50 20	121 18	Geol. Surv.
102	Nicola.....	2,048	50 09	120 40	C.P.R.
135	Nicola lake, high water (1894).....	2,378	50 10	120 30	C.P.R.
533	Nicola plateau.....	5,000	50 15	121 35	Geol. Surv.
18	Nicomen.....	30	49 11	122 06	C.P.R.
542	Nightingale, mount.....	1,675	50 57	126 57	Admir. chart
525	Niles, mount.....	9,742	51 30	116 25	Surv. Gen.
537	Nimkish lake.....	100	50 25	127 00	Admir. chart
531	Njord, mount.....	8,815	49 59	117 34	Geol. Surv.
538	Nipple summit.....	2,876	50 13	124 58	Admir. chart
533	Nisconlith lake.....	1,620	50 47	119 4	Geol. Surv.
198	Nita lake.....	2,084	50 08	122 59	P.G.E.R.
98	N.K. & S. junction (<i>now Brodie</i>).....	3,022	49 49	120 56	K.V.R.
542	Noble mountain.....	2,874	53 39	130 11	Admir. chart
542	Noel hill.....	1,000	51 07	127 38	Admir. chart
126	Noolki lake, high water, 2,380; water..	2,377	53 55	124 10	C.P.R.
536	Nootka cone.....	1,619	49 37	126 40	Admir. chart
367	Norman.....	1,944	49 27	120 23	G.N.R.
531	Norns mountain, west summit.....	8,115	49 30	117 47	Geol.

Page	Locality	Elev.	Lat.	Long.	Authority
370	Norris.....	36	49 06	122 39	B.C.E.R.
529	North Albert peak.....	9,562	51 03	117 53	Surv. Gen.
18	North Bend station.....	493	49 52	121 27	C.P.R.
524	North Fork pass.....	6,773	49 55	114 43	Geol. Surv.
524	North Kootenay pass				
	Summit, watershed range.....	6,774	49 23	114 36	Geol. Surv.
	West summit.....	6,850	49 20	114 55	Geol. Surv.
92	North Star station.....	2,986	49 32	115 45	C.P.R.
531	North Star mountain.....	6,510	49 02	116 52	Geol. Surv.
529	North Twin mountain.....	8,033	51 03	117 54	Surv. Gen.
104	Northfield.....	153	49 11	123 58	E. & N.R.
537	Nose peak.....	1,730	50 29	128 00	Admir. chart
17	Notch Hill.....	1,691	50 51	119 27	C.P.R.
543	Nubble mountain.....	1,400	53 49	130 35	Admir. chart
O					
525	Odaray, mount.....	10,165	51 22	116 23	Surv. Gen.
525	Ogden, mount.....	8,795	51 28	116 25	Surv. Gen.
546	Ogden peak.....	7,500	52 36	120 52	Geol. Surv.
526	Ogre peak.....	9,279	51 33	116 44	Surv. Gen.
526	O'Hara lake.....	6,664	51 21	116 19	Surv. Gen.
532	O.K. mountain.....	5,090	49 04	117 51	Geol. Surv.
102	Okanagan lake, extreme high water, 1,130; low water.....	1,125	50 14	119 22	C.P.R.
532	Okanagan mountain.....	3,740	49 45	119 30	Geol. Surv.
102	Okanagan Landing.....	1,133	50 14	119 22	C.P.R.
542	Oke, mount.....	1,000	50 56	127 01	Admir. chart
548	O'Keefe mountain.....	5,500	59 08	133 14	Geol. Surv.
547	Old Hogem.....	2,570	55 45	125 26	Geol. Surv.
543	Oldfield, mount.....	2,300	54 17	130 15	Admir. chart
525	Olive, mount.....	10,260	51 37	116 29	Surv. Gen.
529	Oliver, mount.....	8,379	51 10	117 36	Surv. Gen.
532	Olivine, mount.....	6,087	49 31	120 53	Geol. Surv.
	Olson.....		49 40	114 54	
92	Can. Pac. station.....	3,537			C.P.R.
366	Great Nor. station.....	3,526			G.N.R.
547	Omineca lake.....	4,100	56 11	126 40	Carruthers
128	One-island lake.....	3,759	51 25	120 55	C.P.R.
199	130-mile lake.....	2,578	51 55	121 44	P.G.E.R.
546	Ootsabunkut lake.....	2,740	53 40	126 00	Geol. Surv.
525	Opabin pass.....	8,450	51 20	116 18	Surv. Gen.
104	Osborne Bay station.....	29	48 53	123 41	E. & N.R.
539	Osmington, mount.....	4,500	50 36	125 26	Admir. chart
532	Osoyoos lake.....	913	49 00	119 25	Bdy. Com. Can.
587	Osprey Lake station.....	3,606	49 43	120 12	K.V.R.
369	Otter.....	303	49 05	122 32	G.N.R.
368	Otter lake, water (Jan., 1906), 2,557; high water.....	2,562	49 36	120 46	G.N.R.
98	Otter Summit (now Brookmere).....	3,220	49 50	120 51	K.V.R.
15	Ottertail.....	3,702	51 19	116 35	C.P.R.
526	Otto pass.....	6,950	51 31	116 45	Surv. Gen.
188	Otway.....	1,952	53 58	122 50	G.T.P.R.
542	Otway, mount.....	1,215	50 52	126 56	Admir. chart
525	Owen, mount.....	10,118	51 19	116 26	Surv. Gen.
539	Owen, mount.....	4,960	50 41	125 26	Admir. chart
536	Ozzard, mount.....	2,270	48 58	125 30	Admir. chart

Page	Locality	Elev.	Lat.	Long.	Authority
P					
535	Pachena cone.....	2,222	48 52	125 03	Admir. chart
190	Pacific.....	372	54 46	128 16	G.T.P.R.
530	Paddy peak.....	8,162	49 59	117 08	Geol. Surv.
539	Paget cone.....	2,600	50 27	125 40	Admir. chart
525	Paget peak.....	8,497	51 28	116 22	Surv. Gen.
189	Palling.....	2,316	54 21	125 56	G.T.P.R.
15	Palliser.....	3,288	51 15	116 43	C.P.R.
530	Palmer, mount.....	9,800	51 40	117 47	Palmer
542	Palmer mountain.....	1,000	52 41	128 54	Admir. chart
545	Palmer mountain, north.....	6,500	53 01	121 21	Geol. Surv.
545	Palmer mountain, south.....	6,700	52 59	121 19	Geol. Surv.
537	Palmerston, mount.....	5,000	50 25	126 20	Admir. chart
548	Panorama mountain.....	4,100	56 50	128 24	Dept. Lands
588	Parapet.....	2,762	49 59	117 17	C.P.R.
538	Pardoe, mount.....	5,000	50 10	124 36	Admir. chart
525	Park, mount.....	9,671	51 20	116 20	Surv. Gen.
532	Park mountains, highest.....	7,450	50 32	118 37	Geol. Surv.
538	Parke, mount.....	804	48 50	123 18	Admir. chart
104	Parksville.....	199	49 18	124 19	E. & N.R.
547	Parsnip and Misinchinca rivers, con- fluence of.....	2,170	55 07	123 03	Geol. Surv.
103	Parson Bridge station.....	99	48 28	123 27	E. & N.R.
95	Parsons.....	2,574	51 00	116 28	C.P.R.
535	Parsons, mount.....	4,554	49 00	124 43	Admir. chart
542	Parthenope, mount.....	1,345	50 58	126 51	Admir. chart
541	Pasmore, mount.....	2,800	50 57	126 33	Admir. chart
100	Passmore.....	1,630	49 32	117 39	C.P.R.
367	Paterson.....	2,192	49 00	117 49	G.N.R.
282	Patricia Bay, ferry transfer.....	6	48 39	123 27	C.N.R.
281	Patricia Bay junction.....	52	48 27	123 22	C.N.R.
544	Patterson peak.....	4,812	56 58	132 41	Bdy.Com.Can.
534	Paul peak.....	3,570	50 42	120 17	Geol. Surv.
95	Paulson.....	3,559	49 12	118 07	C.P.R.
128	Pavilion lake.....	2,652	50 50	121 44	C.P.R.
534	Pavilion mountains, north.....	6,920	50 58	121 41	Geol. Surv.
371	Pavy.....	2,157	59 55	134 53	W.P. & Y.R.
524	Peak No. 3.....	10,088	51 18	116 11	Surv. Gen.
524	Peak No. 4.....	10,028	51 18	116 12	Surv. Gen.
524	Peak No. 5.....	10,018	51 18	116 13	Surv. Gen.
524	Peak No. 6.....	10,320	51 18	116 14	Surv. Gen.
524	Peak No. 10.....	10,401	51 20	116 16	Surv. Gen.
529	Pearce, mount.....	9,419	51 29	117 37	Surv. Gen.
281	Pedder Bay station.....	135	48 23	123 34	C.N.R.
198	Pemberton.....	699	50 21	122 48	P.G.E.R.
371	Pennington.....	2,158	59 59	134 53	W.P. & Y.R.
98	Penticton.....	1,132	49 30	119 35	K.V.R.
528	Perley rock.....	7,898	51 15	117 27	Surv. Gen.
545	Perouse, La, mount.....	10,758	58 34	137 05	Admir. chart
189	Perow.....	2,101	54 31	126 27	G.T.P.R.
100	Perry.....	1,731	49 40	117 30	C.P.R.
531	Perry ridge.....	7,020	49 36	117 38	Geol. Surv.
534	Petlooshkwohap mountain.....	9,180	50 13	121 51	Geol. Surv.
190	Phelan.....	19	54 14	130 13	G.T.P.R.
	Phoenix.....		49 06	118 36	
99	Can. Pac. station.....	4,603			C.P.R.
368	Great Nor. station.....	4,361			G.N.R.
549	Pike lake.....	2,500	59 15	133 25	Geol. Surv.

Page	Locality	Elev.	Lat.	Long.	Authority
533	Pinaos lake.....	3,120	50 25	119 36	Geol. Surv.
547	Pine pass.....	2,850	55 24	122 37	Geol. Surv.
547	Pine river, at Lower forks.....	1,837	55 44	121 18	Geol. Surv.
547	Pine river, at Middle forks.....	1,930	55 37	121 42	Geol. Surv.
549	Pine City.....	2,825	59 36	133 34	Geol. Surv.
369	Pinegrove.....	267	49 03	122 23	G.N.R.
545	Pinta, mount.....	8,900	59 56	138 48	Bdy.Com.Can.
530	Pioneer peak.....	10,660	51 44	117 53	Palmer
542	Pitt, mount.....	3,000	53 24	129 20	Admir. chart
190	Pitman.....	344	54 42	128 19	G.T.P.R.
19	Pitt Meadows station.....	20	49 13	122 42	C.P.R.
543	Plain mountain.....	2,055	55 18	131 50	Admir. chart
541	Plowden, mount.....	4,300	50 58	126 27	Admir. chart
541	Plumridge, mount.....	3,355	50 53	126 31	Admir. chart
542	Pocock, mount.....	2,300	53 26	129 17	Admir. chart
535	Poett heights.....	2,753	48 52	124 58	Admir. chart
534	Poison hill.....	5,370	51 05	120 25	Geol. Surv.
548	Poison mountain.....	3,000	56 07	128 00	Dept. Lands
525	Pollinger, mount.....	8,998	51 32	116 35	Surv. Gen.
529	Pollux, mount.....	9,176	51 12	117 29	Surv. Gen.
525	Popes peak.....	10,360	51 25	116 17	Surv. Gen.
252	Popkum.....	78	49 13	121 41	C.N.R.
100	Poplar.....	2,177	50 25	117 00	C.P.R.
95	Porcupine.....	3,685	49 18	118 07	C.P.R.
533	Porcupine ridge.....	6,030	50 59	120 34	Geol. Surv.
104	Port Alberni, wharf.....	16.5	49 15	124 50	Tidal Surv.
190	Port Edward.....	19	54 10	130 05	G.T.P.R.
	Port Kells.....		49 10	122 43	
252	Can. Nor. station.....	24			C.N.R.
369	Great Nor. station.....	68			G.N.R.
252	Port Mann.....	13	49 12	122 54	C.N.R.
19	Port Moody.....	14	49 16	122 52	C.P.R.
546	Porte d'Enfer, summit.....	3,790	54 12	124 40	Geol. Surv.
366	Porto Rico.....	2,587	49 20	117 14	G.N.R.
101	Poupore.....	1,579	49 13	117 40	C.P.R.
536	Powell, mount.....	3,083	49 36	126 29	Admir. chart
539	Powell, mount.....	6,066	50 28	124 58	Admir. chart
539	Pratt, mount.....	5,330	50 40	125 25	Admir. chart
544	Preble peak.....	5,028	57 06	132 42	Admir. chart
541	Prescott, mount.....	3,000	50 50	126 29	Admir. chart
525	President pass.....	9,459	51 30	116 33	Surv. Gen.
537	Prevost, mount.....	2,687	48 51	123 46	Admir. chart
540	Prideaux, mount.....	5,060	50 44	125 55	Admir. chart
189	Priestly.....	2,276	54 09	125 18	G.T.P.R.
188	Prince George.....	1,867	53 56	122 43	G.T.P.R.
537	Prince of Wales range.....	4,645	50 21	125 52	Admir. chart
	Prince Rupert.....		54 20	130 18	
190	Grand Trunk Pac. station.....	19			G.T.P.R.
xvii	B.M., in wharf, 45 ft. E. of McBride st.	+17.54			Tidal Surv.
xvii	Low-water datum of chart.....	-12.49			Tidal Surv.
xvii	Grand Trunk Pacific datum.....	-13.49			Tidal Surv.
	Princeton.....	2,111	49 28	120 31	G.N.R.
368	Pritchard.....	1,151	50 41	119 49	C.P.R.
100	Procter.....	1,784	49 37	116 57	C.P.R.
535	Prospect lake.....	150	48 31	123 27	Geol. Surv.
	Ptarmigan hill.....	6,331	49 08	120 26	Bdy. Com.
527	Ptarmigan peak.....	9,320	53 09	119 03	Wheeler
524	Ptolemy pass.....	5,618	49 34	114 41	Surv. Gen.

Page	Locality	Elev.	Lat.	Long.	Authority
533	Puk-e-ash-un mountain.....	7,390	51 12	119 14	Geol. Surv.
125	Puntzee lake.....	3,121	52 12	124 05	C.P.R.
528	Purity, mount.....	10,457	51 06	117 28	Surv. Gen.
527	Pyramid mountain.....	8,500	49 44	116 15	Geol. Surv.
545	Pyramid peak.....	4,070	58 52	136 17	Coast Surv.
250	Pyramid Creek station.....	2,312	52 22	119 11	C.N.R.
Q					
537	Quadra hill.....	740	48 56	123 30	Admir. chart
126	Qualcho lake.....	2,765	53 00	125 52	C.P.R.
104	Qualicum Beach station.....	173	49 21	124 26	E. & N.R.
533	Queest mountain.....	6,682	51 03	118 48	Geol. Surv.
546	Quesnel lake.....	2,250	52 30	121 00	Geol. Surv.
189	Quick.....	1,736	54 27	126 34	G.T.P.R.
541	Quoin or Stoney mountain.....	1,500	50 49	126 38	Admir. chart
R					
587	Radium.....	2,644	50 20	115 51	C.P.R.
	Rainbow.....		52 57	118 50	
187	Gr. Tr. Pac. station.....	3,396			G.T.P.R.
249	Can. Nor. station.....	3,394			C.N.R.
588	Rambler.....	3,154	50 01	117 15	C.P.R.
92	Rampart.....	2,692	49 32	113 38	C.P.R.
370	Rand.....	226	49 06	122 26	B.C.E.R.
188	Raush Valley station.....	2,450	53 11	120 00	G.T.P.R.
530	Ravelin mountain.....	8,950	51 40	117 53	Palmer
539	Raza island.....	3,020	50 18	125 02	Admir. chart
539	Read, mount.....	4,420	50 40	125 28	Admir. chart
541	Read, mount.....	4,820	50 46	126 16	Admir. chart
527	Rearguard mountain.....	9,000	53 08	119 06	Wheeler
531	Reco mountain.....	8,560	50 00	117 11	Geol. Surv.
536	Red mountain.....	2,348	50 06	127 29	Admir. chart
531	Red mountain (Nelson).....	7,250	49 24	117 20	Geol. Surv.
532	Red mountain (Rossland).....	5,150	49 05	117 48	Geol. Surv.
527	Red pass.....	7,600	53 01	119 00	Wheeler
530	Redan, mount.....	9,530	51 42	117 56	Palmer
530	Redan pass.....	8,000	51 40	117 57	Palmer
526	Redburn peak.....	9,022	51 27	116 53	Surv. Gen.
16	Redgrave.....	2,534	51 30	117 16	C.P.R.
550	Red Top mountain, about.....	3,000	52 47	131 58	Geol. Surv.
542	Remarkable cone.....	2,300	52 09	127 52	Admir. chart
	Resplendent.....		53 00	119 01	
187	Grand Trunk Pac. station.....	3,402			G.T.P.R.
249	Can. Nor. station.....	3,418			C.N.R.
527	Resplendent, mount.....	11,173	53 05	119 04	Wheeler
100	Retallack.....	3,353	50 02	117 09	C.P.R.
199	Retaskit.....	820	50 42	122 04	P.G.E.R.
198	Rethel.....	1,932	50 13	122 52	G.T.P.R.
16	Revelstoke.....	1,494	51 00	118 12	C.P.R.
543	Reverdy mountains.....	5,117	56 00	130 00	Coast Surv.
587	Rhone.....	2,158	49 14	119 01	K.V.R.
367	Rideau.....	1,698	49 00	118 19	G.N.R.
252	Riley (<i>now</i> Cheamview).....	99	49 16	121 40	C.N.R.
531	Rinda mountain.....	8,275	49 44	117 43	Geol. Surv.
545	Ripinski, mount.....	4,060	59 21	135 30	Coast Surv.
190	Ritchie.....	457	54 55	128 23	G.T.P.R.
466	Roberts, mount.....	6,513	49 08	118 10	Bdy.Com.Can.

Page	Locality	Elev.	Lat.	Long.	Authority
544	Robertson, mount.....	7,950	56 54	131 37	Coast Surv.
542	Robinson, mount.....	2,100	51 11	127 36	Admir. chart
527	Robson, mount.....	13,068	53 07	119 08	Wheeler
527	Robson pass.....	5,550	53 09	119 04	Wheeler
532	Robson ridge, west end.....	5,290	49 19	117 53	Geol. Surv.
546	Rocher Déboulé range.....	6,680	55 11	127 40	Geol. Surv.
128	Roches, lac des.....	3,729	51 24	120 40	C.P.R.
96	Rock Creek station.....	1,992	49 04	119 00	K.V.R.
540	Rodell, mount.....	7,280	51 01	125 28	Admir. chart
538	Roderick, mount.....	4,356	49 43	123 17	Admir. chart
544	Roginán peak.....	3,140	57 06	131 57	Admir. chart
539	Rodney, mount.....	7,883	50 51	124 49	Admir. chart
16	Rogers pass (present line).....	4,340	51 18	117 30	C.P.R.
16	Rogers pass (new line).....	3,801	51 16	117 32	C.P.R.
16	Rogers Pass station.....	4,246	51 19	117 30	C.P.R.
529	Rogers peak.....	10,536	51 21	117 33	Surv. Gen.
188	Rooney.....	2,196	53 32	120 37	G.T.P.R.
536	Rosa, mount.....	2,553	49 48	126 55	Admir. chart
189	Rose Lake station.....	2,363	54 24	126 03	G.T.P.R.
101	Rosebery.....	1,796	50 02	117 25	C.P.R.
252	Rosedale.....	50	49 12	121 50	C.N.R.
529	Ross peak.....	7,718	51 15	117 34	Surv. Gen.
16	Ross Peak station.....	3,434	51 15	117 37	C.P.R.
	Rossland.....		49 04	117 47	
101	Can. Pac. station.....	3,517			C.P.R.
367	Great Nor. station.....	3,458			G.N.R.
587	Roth.....	4,091	49 47	119 18	K.V.R.
250	Round Prairie (<i>now</i> McMurphy).....	1,789	51 40	119 30	C.N.R.
536	Round saddle.....	2,310	49 26	126 24	Admir. chart
546	Round Top mountain.....	6,700	52 53	121 22	Geol. Surv.
369	Royal Oak station.....	115	48 30	125 23	V. & S.R.
104	Royston.....	100	49 39	124 57	E. & N.R.
540	Royston, mount.....	2,625	50 27	125 51	Admir. chart
18	Ruby Creek station.....	101	45 22	121 36	C.P.R.
545	Ruhamah, mount.....	8,445	59 50	139 03	Coast Surv.
18	Ruskin.....	31	49 10	122 26	C.P.R.
103	Russell.....	42	48 26	123 23	E. & N.R.
93	Ryan.....	2,904	49 09	116 00	C.P.R.
366	Rykert.....	1,780	49 00	116 30	G.N.R.
531	Rykert mountain.....	6,520	49 02	116 44	Geol. Surv.
S					
252	St. Elmo.....	94	49 19	121 37	C.N.R.
478	St. John, fort (water in Peace river) ..	1,462	56 11	120 53	Geol. Surv.
539	St. John, mount.....	2,680	50 43	125 33	Admir. chart
132	St. Mary lake, low water, 3,191; high	3,198	49 43	116 16	C.P.R.
525	St. Nicholas peak.....	9,606	51 37	116 30	Surv. Gen.
251	St. Paul.....	1,169	50 47	120 19	C.N.R.
536	St. Paul dome.....	1,885	50 03	127 25	Admir. chart
535	Saanich hill.....	669	48 31	123 26	Admir. chart
369	Saanichton.....	170	48 36	123 25	V. & S.R.
535	Saddle hill.....	550	48 42	123 28	Admir. chart
535	Saddle mountain.....	1,937	48 26	123 39	Admir. chart
537	Saddle mountain.....	1,306	50 30	127 55	Admir. chart
545	Saddle mountain.....	5,890	58 58	135 33	Bdy. Com. Can.
18	Saddle Rock station.....	296	49 38	121 24	C.P.R.
252	Saddle Rock (<i>now</i> Stout).....	279	49 38	121 24	C.N.R.

Page	Locality	Elev.	Lat.	Long.	Authority
524	Sage Creek mountain.....	7,992	49 09	114 08	Surv. Gen.
104	Sahtlam.....	648	48 47	123 53	E. & N.R.
540	Sail cone.....	2,290	50 42	125 56	Admir. chart
366	Salmo.....	2,181	49 11	117 16	G.N.R.
17	Salmon Arm station.....	1,157	50 42	119 18	C.P.R.
104	Saltair.....	179	48 57	123 46	E. & N.R.
190	Salvus.....	40	54 21	129 18	G.T.P.R.
550	San Christoval mountains.....	4,000	52 30	131 52	Geol. Surv.
539	San Josef, mount.....	4,200	50 30	125 16	Admir. chart
	Sandon.....		49 57	117 14	
100	K. & S. station.....	3,528			C.P.R.
101	N. & S. station.....	3,497			C.P.R.
533	Sandy mountain.....	7,020	51 05	119 13	Geol. Surv.
548	Sanford mountain.....	6,025	59 29	132 48	Geol. Surv.
531	Sangrida, mount.....	8,270	49 39	117 59	Geol. Surv.
	Sapperton.....		49 13	122 54	
103	Can. Pac. station.....	18			C.P.R.
368	Great Nor. station.....	14.3			Geod. Surv.
368	Sapperton wye.....	13	49 13	122 54	G.N.R.
370	Sardis.....	51	49 08	121 57	B.C.E.R.
530	Satan rock.....	9,302	51 17	118 52	Surv. Gen.
	Savona.....		50 45	120 51	
17	Can. Pac. station.....	1,165			C.P.R.
251	Can. Nor. station.....	1,171			C.N.R.
533	Savona mountain.....	4,820	50 42	120 49	Geol. Surv.
189	Savory.....	2,258	54 07	125 08	G.T.P.R.
544	Saw peak.....	5,124	56 56	132 35	Admir. chart
540	Sawyer, mount.....	4,140	50 39	125 52	Admir. chart
540	Scaife, mount.....	2,253	50 31	125 53	Admir. chart
531	Scalping Knife mountain.....	6,915	50 05	117 51	Geol. Surv.
534	Scarped mountains, north.....	5,800	50 21	121 28	Geol. Surv.
534	Scarped mountains, south.....	5,860	50 19	121 29	Geol. Surv.
525	Schaffer, mount.....	8,824	51 21	116 21	Surv. Gen.
370	Scott.....	217	49 10	122 54	B.C.E.R.
540	Scriven, mount.....	4,290	50 38	125 53	Admir. chart
526	Sea-lion mountain.....	9,640	51 31	116 49	Surv. Gen.
190	Seaton.....	1,289	55 07	127 21	G.T.P.R.
549	Section mountain.....	5,320	59 26	133 57	Geol. Surv.
251	Seddell (formerly Drynoch).....	699	50 20	121 24	C.N.R.
524	Selkirk, mount.....	7,700	50 55	115 59	Geol. Surv.
547	Selwyn, mount.....	6,220	56 00	123 45	Geol. Surv.
528	Selwyn, mount.....	11,013	51 09	117 24	Surv. Gen.
17	Semlin.....	1,148	50 47	121 06	C.P.R.
531	Sentinel mountain.....	5,470	49 22	117 36	Geol. Surv.
529	Sentry mountain.....	8,330	51 40	117 39	Surv. Gen.
536	Serjeant, mount.....	2,222	49 37	126 28	Admir. chart
183	Seton lake.....	777	50 43	122 08	P.G.E.R.
198	Shalath.....	820	50 43	122 13	P.G.E.R.
190	Shames.....	103	54 26	128 55	G.T.P.R.
525	Sharp, mount.....	9,994	51 12	116 21	Surv. Gen.
537	Sharp peak.....	2,975	50 13	127 44	Admir. chart
536	Sharp Snow summit.....	3,787	50 06	127 02	Admir. chart
529	Shaughnessy, mount.....	9,380	51 23	117 32	Surv. Gen.
532	Shawatam, mount.....	7,000	49 07	121 04	Geol. Surv.
	Shawnigan Lake.....		48 38	123 37	
103	Koenig Hotel station.....	387			E. & N.R.
103	Strathcona Lodge station.....	453			E. & N.R.
103	Shawnigan lake, high water, 380; low	376	48 39	123 37	E. & N.R.
527	Sheep Creek pass.....	5,260	53 57	119 52	Jobe

Page	Locality	Elev.	Lat.	Long.	Authority
548	Sheep mountain.....	8,100	59 08	129 06	Geol. Surv. I
535	Sheepshanks hill.....	960	48 34	123 34	Admir. chart
188	Shelley.....	1,892	54 01	122 38	G.T.P.R.
535	Shepherd, mount.....	1,758	49 25	123 40	Geol. Surv.
538	Shepherd, mount.....	2,900	49 32	124 12	Admir. chart
189	Sheraton.....	2,286	54 10	125 26	G.T.P.R.
526	Sherbrooke lake.....	5,908	51 27	116 23	Surv. Gen.
187	Shere.....	2,420	53 02	119 35	G.T.P.R.
95	Shields.....	2,045	49 20	117 56	C.P.R.
543	Shields, mount.....	2,020	53 50	130 17	Admir. chart
531	Shields mountain.....	6,040	49 21	118 00	Geol. Surv.
536	Ship peak.....	3,197	49 59	127 09	Admir. chart
95	Shore Acres station.....	1,539	49 25	117 31	C.P.R.
537	Shushartie saddle.....	1,900	50 49	127 52	Admir. chart
17	Shuswap.....	1,153	50 48	119 42	C.P.R.
102	Shuswap lake, high water, 1,149; flood, 1,152; low water.....	1,133	50 49	119 00	C.P.R.
540	Shute, mount.....	2,200	50 32	125 51	Admir. chart
17	Sicamous.....	1,153	50 50	119 00	C.P.R.
249	Siding No. 4 (now Mount Robson station).....	3,251	53 01	119 07	C.N.R.
249	Siding No. 7 (now Swift Creek station)	2,608	52 53	119 18	C.N.R.
369	Sidney.....	22	48 39	123 24	V. & S.R.
126	Siffleur lake.....	3,753	53 45	127 05	C.P.R.
529	Sifton, mount.....	9,643	51 20	117 30	Surv. Gen.
535	Signal hill.....	735	48 20	123 39	Geol. Surv.
99	Silica.....	3,851	49 06	118 34	C.P.R.
529	Silver Creek mountain, east peak.....	7,584	51 11	117 53	Surv. Gen.
532	Silver hills, north.....	5,900	50 22	118 39	Geol. Surv.
532	Silver hills, south.....	5,000	50 19	118 42	Geol. Surv.
531	Silver mountain.....	7,795	50 04	117 41	Geol. Surv.
532	Silver peak.....	7,471	49 08	121 30	Bdy. Com. Can.
530	Silver ridge.....	7,026	49 57	117 14	Geol. Surv.
18	Silverdale.....	26	49 09	122 24	C.P.R.
542	Silverlock hills.....	1,900	50 58	127 04	Admir. chart
530	Silvertip, mount.....	9,450	51 42	117 55	Palmer
530	Silvertip pass.....	8,500	51 43	117 56	Palmer
99	Silverton.....	1,799	49 57	117 21	C.P.R.
533	Silwhoiakun mountain.....	6,030	51 00	120 30	Geol. Surv.
367	Similkameen.....	1,285	49 09	119 45	G.N.R.
542	Simmonds, mount.....	1,125	50 52	126 57	Admir. chart
544	Simpson peak.....	5,271	56 51	132 31	Admir. chart
524	Simpson pass.....	6,650	51 02	115 41	Geol. Surv.
370	Sinclair.....	40	49 04	122 03	B.C.E.R.
524	Sinclair pass.....	4,662	50 41	116 00	Geol. Surv.
528	Sir Donald, mount.....	10,808	51 16	117 25	Surv. Gen.
530	Sir Sandford, mount.....	11,590	51 39	117 52	Palmer
93	Sirdar station.....	1,809	49 14	116 38	C.P.R.
366	Sirdar junction.....	1,781	49 15	116 38	G.N.R.
547	Sitchi-ada, mount.....	7,500	56 06	126 33	Carruthers
531	Siwaah mountain.....	7,700	49 21	117 12	Geol. Surv.
16	Six-mile Creek station.....	2,597	51 29	117 30	C.P.R.
529	Six-mil. Creek pass.....	7,000	51 35	117 37	Surv. Gen.
	Skagit.....	1,636	49 08	121 11	Bdy. Com.
190	Skeena City.....	19	54 13	129 36	G.T.P.R.
534	Skihist mountain.....	9,660	50 11	121 47	Geol. Surv.
533	Skootl Point mountain.....	5,450	51 09	120 25	Geol. Surv.
587	Skookumchuck.....	2,606	49 56	115 45	C.P.R.
251	Skoonko.....	724	50 23	121 25	C.N.R.

Page	Locality	Elev.	Lat.	Long.	Authority
534	Skwilkwakwil mountain.....	5,660	50 20	121 05	Geol. Surv.
528	Slade, mount.....	10,559	50 29	116 20	Geol. Surv.
536	Slate mountain.....	2,607	50 05	127 05	Admir. chart
546	Slide mountain.....	3,800	52 39	121 51	Geol. Surv.
100	Slocan City.....	1,773	49 46	117 28	C.P.R.
100	Slocan lake, high water (1894), 1,774; low water.....	1,762	49 46	117 28	C.P.R.
530	Slocan ridge.....	6,650	49 32	117 33	Geol. Surv.
548	Sloko mountain.....	5,500	59 09	133 45	Geol. Surv.
548	Smallpiece mountain.....	5,230	59 30	132 55	Geol. Surv.
529	Smart, mount.....	9,517	51 12	117 35	Surv. Gen.
101	Smelter.....	1,576	49 06	117 43	C.P.R.
96	Smelter lake.....	1,749	49 03	118 28	K.V.R.
539	Smith, mount.....	7,544	50 50	125 03	Admir. chart
189	Smithers.....	1,631	54 47	127 11	G.T.P.R.
547	Smoky River pass.....	5,300	54 08	120 12	Geol. Surv.
543	Smooth mountain.....	1,899	55 14	131 48	Admir. chart
541	Smyth cone.....	3,890	50 53	126 08	Admir. chart
545	Snow dome.....	5,990	58 58	135 54	Admir. chart
545	Snow dome.....	3,300	58 59	135 52	Admir. chart
541	Snow mountain.....	3,000	50 33	126 09	Admir. chart
544	Snow tower.....	6,550	58 10	133 24	Bdy.Com.Can.
527	Snow-bird pass.....	8,000	53 08	119 02	Wheeler
544	Snowcap mountain.....	4,950	56 54	131 52	Admir. chart
548	Snowdon range.....	6,660	59 39	132 37	Geol. Surv.
548	Snowdon mountain.....	6,895	59 43	132 30	Geol. Surv.
542	Snowdrift mountain.....	4,000	51 07	126 37	Admir. chart
536	Snow Saddle mountain.....	4,151	50 16	127 15	Admir. chart
543	Snowy mountain.....	5,577	56 25	131 24	Admir. chart
190	Sockeye.....	19	54 10	130 06	G.T.P.R.
538	Solitary hill.....	1,166	49 09	122 00	Admir. chart
539	Solitary, mount.....	1,718	50 26	125 40	Admir. chart
17	Solsqua.....	1,160	50 52	118 56	C.P.R.
532	Solway hill.....	4,900	49 12	117 47	Geol. Surv.
104	Somenos.....	105	48 49	123 44	E. & N.R.
530	Sonata, mount.....	9,800	51 36	117 49	Palmer
281	Sooke lake.....	575	48 34	123 41	C.N.R.
541	Sophia, mount.....	4,200	50 53	126 21	Admir. chart
536	Sophia range.....	2,500	49 48	126 52	Admir. chart
530	Sorcerer, mount.....	10,410	51 27	117 56	Surv. Gen.
534	Soues, mount.....	7,000	51 04	121 43	Geol. Surv.
524	South Kootenay pass.....	7,100	49 07	114 08	Geol. Surv.
587	South Pentiction.....	1,150	49 30	119 35	K.V.R.
95	South Slocan.....	1,638	49 27	117 31	C.P.R.
370	South Sumas.....	56	49 07	121 59	B.C.E.R.
104	South Wellington.....	121	49 06	123 53	E. & N.R.
370	South Westminister.....	49	49 12	122 54	B.C.E.R.
369	Southport.....	8	49 06	122 51	G.N.R.
545	Sovereign mountain.....	5,400	52 58	121 56	Geol. Surv.
534	Spaist mountain.....	5,780	50 23	121 04	Geol. Surv.
540	Sparks cone.....	1,155	50 29	125 58	Admir. chart
539	Sparshot, mount.....	2,740	50 39	125 30	Admir. chart
92	Sparwood.....	3,647	49 44	114 53	C.P.R.
17	Spatsum.....	860	50 34	121 18	C.P.R.
	Spence Bridge.....		50 25	121 21	
17	Can. Pac. station.....	774			C.P.R.
251	Can. Nor. station.....	738			C.N.R.
368	Spencer.....	2,446			G.N.R.
540	Spencer, mount.....	2,345	49 01	118 33	Admir. chart
			50 32	125 50	

Page	Locality	Elev.	Lat.	Long.	Authority
538	Spencer, mount.....	6,214	50 00	123 51	Admir. chart
535	Spencer, mount.....	4,718	49 04	124 39	Admir. chart
370	Sperling.....	188	49 08	122 34	B.C.E.R.
198	Spetch.....	1,045	50 27	122 43	P.G.E.R.
527	Sphinx mountain.....	8,370	49 38	116 39	Geol. Surv.
543	Spicer island.....	827	53 45	130 22	Admir. chart
526	Spike peak.....	9,583	51 26	116 48	Surv. Gen.
95	Spillimacheen.....	2,590	50 55	116 21	C.P.R.
528	Spillimacheen mountain.....	6,783	51 13	117 17	Surv. Gen.
540	Spire peaks.....	3,160	50 53	125 40	Admir. chart
532	Spokane mountain.....	6,405	49 05	117 51	Geol. Surv.
538	Spooner, mount.....	1,650	50 07	124 42	Admir. chart
105	Sproat lake, low water.....	70	49 18	124 14	E. & N.R.
530	Sproat, mount.....	8,020	50 31	117 51	Surv. Gen.
548	Spruce mountain.....	5,465	59 35	133 25	Geol. Surv.
18	Spuzzum.....	399	49 41	121 25	C.P.R.
197	Squamish.....	14	49 45	123 08	P.G.E.R.
252	Squeah.....	184	49 29	121 24	C.N.R.
17	Squilax.....	1,288	50 52	119 35	C.P.R.
532	Stags Leap peak.....	7,066	49 03	117 10	Bdy Com.Can.
540	Stamp, mount.....	4,150	50 43	125 59	Admir. chart
531	Stanley mountain.....	7,925	49 32	117 56	Geol. Surv.
537	Stanton peak.....	1,609	48 58	123 49	Admir. chart
104	Stark.....	81	49 07	123 55	E. & N.R.
534	Stave lake, extreme low water, 226.5; high water, 243.5; flow line at dam (Jan., 1914), 244; ultimate level, 269; normal level.....	230.7	49 22	122 18	Hayward
536	Steeple mountain.....	4,402	49 20	125 45	Admir. chart
531	Steeple mountain.....	7,590	49 15	116 48	Geol. Surv.
534	Stein mountain.....	8,900	50 20	121 47	Geol. Surv.
15	Stephen.....	5,326	51 27	116 18	C.P.R.
525	Stephen, mount.....	10,485	51 24	116 26	Surv. Gen.
543	Stephens island.....	1,340	54 07	130 37	Admir. chart
541	Stephens, mount.....	5,665	50 58	126 41	Admir. chart
546	Stevenson, mount.....	7,100	52 37	121 10	Geol. Surv.
103	Steveston.....	6	49 07	123 12	C.P.R.
368	Still Creek station.....	100.3	49 16	123 02	Geod. Surv.
548	Stinking lake.....	2,500	57 48	130 47	Dept. Lands
528	Stockdale, mount.....	10,100	50 34	116 33	Geol. Surv.
104	Stockett.....	82	49 08	123 55	E. & N.R.
530	Stockner, mount.....	9,150	51 43	117 47	Palmer
539	Stokes, mount.....	3,652	50 27	125 11	Admir. chart
536	Stone nipples, south.....	3,464	49 58	127 11	Admir. chart
536	Stone nipples, north.....	3,360	49 59	127 11	Admir. chart
538	Stony mountain.....	1,409	48 46	123 10	Admir. chart
541	Stopford, mount.....	940	50 51	126 51	Admir. chart
524	Storm mountain.....	10,309	51 12	116 00	Surv. Gen.
17	Stormont.....	1,147	50 50	119 39	C.P.R.
252	Stout (formerly Saddle Rock).....	279	49 38	121 24	C.N.R.
549	Stovel peak.....	5,960	59 53	134 05	Geol. Surv.
538	Strahan, mount.....	5,289	49 25	123 12	Admir. chart
587	Straca.....	2,615	50 25	115 57	C.P.R.
103	Strathcona Lodge.....	453	48 38	123 37	E. & N.R.
542	Stripe mountain.....	2,020	52 26	128 25	Admir. chart
532	Striped mountain.....	2,700	49 22	120 05	Geol. Surv.
189	Stuart.....	2,092	54 00	123 32	G.T.P.R.
539	Stuart island.....	800	50 23	125 10	Admir. chart
546	Stuart lake.....	2,200	54 30	125 00	Geol. Surv.

Page	Locality	Elev.	Lat.	Long.	Authority
533	Stump lake.....	2,450	50 22	120 22	Geol. Surv.
533	Sugar lake.....	1,980	50 25	118 30	Geol. Surv.
544	Sugarloaf mountain.....	5,259	56 50	131 41	Coast Surv.
528	Sugarloaf mountain.....	10,732	51 03	117 21	Surv. Gen.
370	Sullivan.....	21	49 07	122 48	B.C.E.R.
543	Sullivan peak.....	2,142	55 22	131 48	Admir. chart
369	Sumas, Great Northern station.....	44.5	49 00	122 16	U.S.G.S.
252	Sumas, Can. Northern station.....	34	49 08	122 10	C.N.R.
370	Sumas lake, low water (March 7, 1908), 9; average high water, 25; extreme high water (1894).....	36	49 03	122 04	B.C.E.R.
538	Sumas mountain.....	3,220	49 03	122 02	Admir. chart
544	Sumdum, mount.....	6,690	57 48	133 25	Bdy.Com.Can
541	Summerfield, mount.....	3,750	50 37	126 08	Admir. chart
547	Summit lake.....	2,300	54 15	122 40	Geol. Surv.
15	Summit lake, water.....	5,321	51 27	116 18	C.P.R.
101	Summit lake, high water, 2,492; low water.....	2,490	50 10	117 38	C.P.R.
198	Summit lake.....	1,575	50 33	122 31	P.G.E.R.
466	Summit lake.....	4,307	49 00	116 49	Bdy.Com.Can.
92	Summit lake.....	4,435	49 38	114 42	C.P.R.
282	Summit lake.....	1,082	49 52	125 55	C.N.R.
16	Summit lake, high water, 1,807; low water.....	1,804	50 58	118 26	C.P.R.
101	Summit Lake station.....	2,501	50 10	117 38	C.P.R.
549	Sunday peak.....	6,260	59 36	134 07	Geol. Surv.
539	Superb mountain.....	8,000	50 48	124 50	Admir. chart
549	Surprise lake.....	3,030	59 40	133 15	Geol. Surv.
547	Suskwa pass.....	3,772	55 20	126 50	Geol. Surv.
540	Swampfly peak.....	4,430	51 03	125 40	Admir. chart
535	Swan lake.....	50	48 28	123 22	Geol. Surv.
533	Swan lake.....	1,285	50 19	119 15	Geol. Surv.
93	Swansea.....	3,196	49 24	115 51	C.P.R.
529	Swanzy, mount.....	9,564	51 22	117 31	Surv. Gen.
249	Swift Creek station (<i>formerly Siding</i> <i>No. 7</i>).....	2,608	52 53	119 18	C.N.R.
187	Swiftwater.....	2,836	52 59	119 18	G.T.P.R.
366	Swinton.....	3,128	49 24	115 01	G.N.R.
529	Swiss peak.....	10,515	51 22	117 31	Surv. Gen.
367	Syackan.....	2,995	49 02	119 04	G.N.R.
548	Sylvester peak.....	7,000	59 10	129 15	Geol. Surv.
T					
537	Table mountain.....	3,080	50 30	127 04	Admir. chart
547	Table mountain.....	3,500	55 38	123 30	Geol. Surv.
548	Table mountain.....	5,700	57 00	128 15	Dept. Lands
550	Table mountain.....	1,720	53 12	131 55	Geol. Surv.
126	Tachick lake, high water, 2,350; water	2,347	53 58	124 12	C.P.R.
546	Tacla lake.....	2,270	55 30	126 00	Geol. Surv.
16	Taft.....	1,279	51 00	118 39	C.P.R.
95	Taghum.....	1,767	49 29	117 23	C.P.R.
549	Tagish lake.....	2,161	59 45	134 15	Geol. Surv.
532	Ta-haet-kun mountain.....	6,630	50 16	119 44	Geol. Surv.
549	Taku mountain, north.....	5,955	59 43	133 59	Geol. Surv.
532	Talus hill.....	3,070	49 06	117 47	Geol. Surv.
532	Tamarack mountain.....	4,300	49 02	117 48	Geol. Surv.
532	Tamihy peak.....	7,950	49 01	121 36	Bdy.Com.Can.
103	Tansor.....	258	48 47	123 45	E. & N.R.

Page	Locality	Elev.	Lat.	Long.	Authority
17	Tappen.....	1,158	50 47	119 20	C.P.R.
95	Tarry.....	1,541	49 23	117 33	C.P.R.
546	Tatelkuz lake.....	3,049	53 15	124 45	Geol. Surv.
546	Tatla lake.....	3,018	52 00	124 25	Geol. Surv.
125	Tatlayako lake.....	2,723	51 33	124 27	C.P.R.
189	Tatlow.....	1,598	54 42	127 07	G.T.P.R.
534	Tatlow, mount.....	10,100	51 24	123 51	Dept. Lands
548	Tatsho, mount.....	3,900	58 27	130 02	Dept. Lands
587	Taurus.....	2,361	49 18	119 02	K.V.R.
524	Taylor, mount.....	7,358	49 32	114 46	Surv. Gen.
547	Tchetla-tchudi lake.....	3,800	56 22	125 52	Carruthers
547	Tchudi-tcho, lake.....	2,800	56 35	125 08	Carruthers
547	Tchukwazzitl range.....	8,500	56 20	126 00	Carruthers
547	Tchutazi lake.....	3,750	56 17	125 45	Carruthers
527	Teare mountain.....	7,000	53 18	120 03	Jobe
548	Telegraph Creek village.....	540	57 55	131 10	Geol. Surv.
547	Tenakih range.....	8,500	56 13	125 45	Carruthers
544	Tent mountain.....	7,100	57 55	133 08	Admir. chart
524	Tent mountain.....	7,163	49 33	114 42	Surv. Gen.
528	Terminal peak.....	9,991	51 15	117 26	Surv. Gen.
190	Terrace.....	223	54 33	128 33	G.T.P.R.
549	Tealin lake.....	2,600	60 00	132 05	Geol. Surv.
546	Tetachuck lake.....	2,770	53 20	125 50	Geol. Surv.
187	Tête jaune.....	2,402	52 59	119 31	G.T.P.R.
249	Tête jaune Cache (now Jackman).....	2,826	52 58	119 23	C.N.R.
527	The Colonel mountain.....	9,166	53 05	118 47	Wheeler
527	The Dome mountain.....	10,098	53 06	119 06	Wheeler
529	The Dome mountain.....	9,029	51 13	117 30	Surv. Gen.
527	The Helmet mountain.....	11,160	53 07	119 08	Wheeler
525	The President mountain.....	10,287	51 30	116 34	Surv. Gen.
529	The Rampart mountain.....	8,476	51 14	117 30	Surv. Gen.
524	The Steeples mountain.....	8,340	49 33	115 26	Geol. Surv.
525	The Vice President mountain.....	10,049	51 30	116 32	Surv. Gen.
535	Thetla lake.....	163	48 28	123 27	Admir. chart
587	Thirsk.....	3,323	49 43	120 07	K.V.R.
541	Thomas, mount.....	1,050	50 34	126 19	Admir. chart
17	Thompson.....	673	50 16	121 24	C.P.R.
526	Thompson, mount (Fraser river).....	8,790	52 42	119 08	Wheeler
526	Thompson pass.....	6,800	52 00	117 20	Collie
542	Thornton Bate, mount.....	2,200	50 58	127 00	Admir. chart
540	Three-finger peak.....	5,610	50 51	125 31	Admir. chart
101	Three Forks station.....	2,591	50 00	117 17	C.P.R.
546	Three Sisters mountain.....	6,900	52 42	121 02	Geol. Surv.
16	Three-valley station.....	1,636	50 57	118 29	C.P.R.
16	Three-valley lake.....	1,631	50 56	118 28	C.P.R.
95	Thrus.....	1,515	49 21	117 34	C.P.R.
548	Thule, mount.....	7,600	57 13	128 15	Dept. Lands
543	Thumb peak.....	2,500	54 33	130 54	Admir. chart
544	Thunder mountain.....	3,080	56 48	132 38	Admir. chart
250	Thunder Creek station.....	2,263	52 14	119 14	C.N.R.
368	Thynnelake, water (Nov., 1909), 2,680; high water.....	2,685	49 40	120 46	G.N.R.
101	Tiger.....	2,494	49 04	117 45	C.P.R.
529	Tilley, mount.....	8,064	50 57	118 05	Surv. Gen.
252	Tilton Creek station.....	593	50 01	121 31	C.N.R.
189	Tintagel.....	2,307	54 12	125 34	G.T.P.R.
198	Tisdale.....	1,127	50 18	122 52	P.G.E.R.
531	Toad mountain.....	7,334	49 25	117 19	Geol. Surv.
539	Toba, mount.....	2,900	50 20	125 05	Admir. chart

Page	Locality	Elev.	Lat.	Long.	Authority
534	Toby lake (Half-moon lake).....	3,854	51 26	120 32	Dept. Lands
528	Toby, mount.....	10,000	50 15	116 27	Geol. Surv.
532	Toby, mount.....	7,660	49 02	117 05	Bdy.Com.Can.
93	Tochty.....	2,970	49 12	115 57	C.P.R.
533	Tod, mount.....	7,230	50 53	119 55	Geol. Surv.
92	Tokay.....	2,588	49 28	115 28	C.P.R.
17	Toketic.....	804	50 28	121 18	C.P.R.
545	Tom, mount.....	5,700	53 07	121 46	Geol. Surv.
529	Tomatin peak.....	9,445	51 06	117 34	Surv. Gen.
543	Tomlinson, mount.....	3,385	55 02	129 57	Admir. chart
528	Topham, mount.....	9,478	51 09	117 21	Surv. Gen.
189	Topley.....	2,196	54 30	126 18	G.T.P.R.
587	Torrent.....	2,592	50 02	115 47	C.P.R.
543	Tournay, mount.....	5,532	55 27	129 57	Admir. chart
539	Town hill.....	1,200	50 25	125 45	Admir. chart
369	Townsend.....	15	49 08	122 56	G.N.R.
534	Trachyte hills.....	5,200	50 48	121 29	Geol. Surv.
252	Trafalgar Bar station.....	160	49 26	121 25	C.N.R.
101	Trail.....	1,367	49 06	117 42	C.P.R.
	Tranquille.....		50 44	120 31	
17	Can. Pac. station.....	1,142			C.P.R.
251	Can. Nor. station.....	1,180			C.N.R.
533	Tranquille plateau.....	5,040	50 53	121 34	Geol. Surv.
535	Trap mountain.....	2,304	48 27	123 48	Admir. chart
539	Treble, mount.....	4,000	50 30	125 21	Admir. chart
543	Treble mountain.....	5,000	55 53	129 50	Admir. chart
538	Tremeton, mount.....	1,050	49 28	124 18	Admir. chart
537	Triangle Island.....	680	50 52	129 05	Admir. chart
527	Trident peak.....	8,000	56 41	124 01	Vreeland
533	Trinity hills, highest.....	4,750	50 29	118 53	Geol. Surv.
527	Trios peak.....	8,075	53 05	118 52	Wheeler
540	Tripp hill.....	1,900	50 29	125 56	Admir. chart
538	Troubridge, mount.....	4,360	49 49	124 11	Admir. chart
100	Troup.....	1,785	49 33	117 14	C.P.R.
100	Trout lake, low water.....	2,347	50 39	117 33	C.P.R.
250	Trout Creek station.....	2,193	52 04	119 20	C.N.R.
17	Tryst.....	1,142	50 41	120 17	C.P.R.
125	Tsacha lake.....	3,292	53 62	124 50	C.P.R.
533	Tsalkom mountain.....	5,000	50 55	119 43	Geol. Surv.
546	Tsawhuz mountain.....	3,240	53 40	122 58	Geol. Surv.
548	Tsenaglode, mount.....	8,000	57 47	129 05	Dept. Lands
534	Tsilsalt ridge.....	6,300	50 59	121 37	Geol. Surv.
189	Tsinkut.....	2,097	54 01	123 53	G.T.P.R.
126	Tsinkut lake, high water.....	2,391	53 54	124 00	C.P.R.
545	Tsinkut mountain.....	4,819	53 49	123 59	Geol. Surv.
546	Tsitsutl mountain.....	6,000	52 40	125 50	Geol. Surv.
539	Tucker, mount.....	3,380	50 25	125 19	Admir. chart
368	Tulameen.....	2,561	49 33	120 45	G.N.R.
534	Tullin, mount.....	6,600	51 36	124 10	Dept. Lands
95	Tunnel station.....	3,221	49 22	118 06	C.P.R.
529	Tupper, mount.....	9,229	51 20	117 30	Surv. Gen.
544	Turner, mount.....	6,600	56 47	131 32	Bdy.Com.Can.
536	Turret mountain.....	1,782	49 04	125 11	Admir. chart
526	Turret peak.....	10,200	52 00	117 15	Surv. Gen.
524	Tuzo, mount (peak No. 7).....	10,648	51 18	116 13	Surv. Gen.
16	Twin Butte station.....	1,877	51 02	117 59	C.P.R.
529	Twin Butte mountain.....	6,996	51 02	117 59	Surv. Gen.
529	Twin Creek mountain, west peak.....	7,568	51 00	117 59	Surv. Gen.
135	Twin lake.....	2,519	49 19	119 45	C.P.R.

Page	Locality	Elev.	Lat.	Long.	Authority
135	Twin Lake summit.....	2,707	49 19	119 46	C.P.R.
526	Twin lakes.....	6,950	51 33	116 44	Surv. Gen.
544	Twin peaks.....	6,557	56 57	132 32	Coast Surv.
537	Twin peaks.....	4,630	50 29	127 17	Admir. chart
527	Twin-tree lake.....	5,400	53 25	119 07	Jobe
129	Twist lake.....	2,523	51 34	125 03	C.P.R.
545	Two Sisters mountain.....	6,800	53 11	121 36	Geol. Surv.
190	Tyee.....	19	54 11	129 58	G.T.P.R.
104	Tyee.....	126	48 50	123 43	E. & N.R.
543	Tyee, mount.....	4,660	56 12	131 26	Bdy.Com.Can.
U					
545	Unana, mount.....	6,500	59 43	139 13	Coast Surv.
101	Union Avenue.....	3,269	49 05	117 47	C.P.R.
104	Union Bay station.....	74	49 35	124 54	E. & N.R.
536	Union Island.....	1,484	50 02	127 17	Admir. chart
95	Upper Bonnington.....	1,710	49 28	117 29	C.P.R.
527	Upright mountain.....	9,700	53 11	118 50	Wheeler
531	Urd, mount.....	8,640	49 52	117 42	Geol. Surv.
188	Urling.....	2,123	53 41	120 54	G.T.P.R.
529	Ursus Major, mount.....	8,938	51 18	117 36	Surv. Gen.
529	Ursus Minor, mount.....	9,026	51 19	117 35	Surv. Gen.
190	Usk.....	294	54 38	128 25	G.T.P.R.
587	Usk.....	3,352	49 40	120 19	K.V.R.
528	Uto, peak.....	9,610	51 17	117 27	Surv. Gen.
V					
545	Valley mountain.....	5,000	53 04	121 35	Geol. Surv.
190	Vanarsdol.....	239	54 33	128 28	G.T.P.R.
	Vancouver.....		49 16	123 06	
19	Can. Pac. station.....	18			C.P.R.
368	Great Nor. station.....	16.2			Geod. Surv.
	Can. Pac. wharf, west end.....	12			C.P.R.
	B.M., most easterly step of C. P. station.....	14.3			
	Reservoir, water, 24 ft. on gauge....	250			C.P.R.
	City hall, floor level.....	38.4			City Eng.
	Highest point, south boundary of city, 600 ft. E. of South Granville St.	248			City Eng.
xvii	B.M., on Customs examining warehouse.....	32.06			Tidal Surv.
xvii	Low-water datum of chart.....	- 8.03			Tidal Surv.
	Extreme high tide.....	+ 7.20			City Eng.
	Extreme low tide.....	- 9.8			City Eng.
xvii	Datum of City and Can. Pac. Ry....	-92.80			Tidal Surv.
	Capilano creek, summit of watershed	1,600			Burwell
	Capilano waterworks intake.....	480			Burwell
	Hastings reservoir (proposed).....	340			Burwell
	Loch Lomond.....	3,200			Burwell
	Little Mountain reservoir.....	400			Burwell
	Stanley Park reservoir.....	340			Burwell
189	Vanderhoof.....	2,093	54 02	124 01	G.T.P.R.
539	Vansittart, mount.....	1,464	50 24	125 47	Admir. chart
525	Vaux, mount.....	10,831	51 16	116 32	Surv. Gen.
250	Vavenby.....	1,541	51 35	119 47	C.N.R.
370	Vedder mountain.....	38	49 01	122 06	B.C.E.R.
524	Verandrye mountain.....	9,234	50 59	116 02	Geol. Surv.

Page	Locality	Elev.	Lat.	Long.	Authority
524	Vermilion pass.....	5,264	51 13	116 03	Geol. Surv.
524	Vermilion peak.....	8,682	51 09	116 07	Surv. Gen.
542	Verney, mount.....	2,225	50 59	126 52	Admir. chart
102	Vernon.....	1,250	50 16	119 16	C.P.R.
	Victoria.....		48 26	123 22	
103	Esq. & Nanaimo station.....	31			E. & N.R.
281	Can. Nor. station.....	36			C.N.R.
369	Victoria and Sidney station.....	57			V. & S.R.
XVII	City datum.....	-96.58			Tidal Surv.
XVII	B.M., building, cor. Fort and Wharf sts.—reference plane for Hudson's Bay Co. and City datums.....	30.18			Tidal Surv.
XVII	B.M., old custom-house, Wharf st..	9.22			Tidal Surv.
XVII	High tide, average.....	+2.33			Tidal Surv.
XVII	Low-water datum, zero of tide tables	-6.18			Tidal Surv.
	City hall, floor level.....	56			City Eng.
	Parliament buildings, floor level....	26			City Eng.
	Government house, stone step.....	151			City Eng.
	Methodist church, Pandora st., step.	76			City Eng.
	Highest point within city limits.....	201			City Eng.
538	Victoria, mount.....	7,452	50 17	124 00	Admir. chart
525	Victoria, mount.....	11,355	51 23	116 18	Surv. Gen.
537	Victoria peaks.....	7,484	50 04	126 10	Admir. chart
541	Victory, mount.....	3,280	50 32	126 05	Admir. chart
530	Vidette mountain.....	9,850	51 39	117 53	Palmer
537	View mountain.....	1,600	49 18	124 47	Admir. chart
541	Village cone.....	3,690	51 07	125 33	Admir. chart
542	Village mountain.....	3,500	51 06	126 47	Admir. chart
544	Villard, mount.....	5,000	59 16	135 17	Bdy. Com. Can.
531	Vingolf mountain.....	8,415	50 02	117 33	Geol. Surv.
532	Violin lake.....	3,090	49 02	117 42	Geol. Surv.
370	Vye.....	42	49 01	122 16	B. C.E.R.
W					
128	Wabigoon or White Flower lake.....	5,146	51 27	120 55	C.P.R.
95	Wade.....	2,663	49 47	118 10	C.P.R.
540	Wakefield, mount.....	8,450	50 40	125 33	Admir. chart
189	Walcott.....	1,000	50 13	126 51	G.T.P.R.
	Waldo.....	1,000	50 11	115 13	
92	Can. Pac. station.....	1,000			C.P.R.
366	Great Nor. station.....	2,100			G.N.R.
18	Waleach.....	62	50 40	121 41	C.P.R.
	Walhachin.....		50 40	120 59	
17	Can. Pac. station.....	1,250			C.P.R.
251	Can. Nor. station.....	1,084			C.N.R.
536	Walker, mount.....	3,646	49 45	126 34	Admir. chart
531	Wall mountain.....	7,690	49 11	116 59	Geol. Surv.
541	Walter, mount.....	3,300	51 00	126 29	Admir. chart
366	Waneta station.....	1,358	49 00	117 36	G.N.R.
466	Waneta, boundary monument.....	1,356	49 00	117 36	Bdy. Com. Can.
94	Wanklyn.....	3,012	49 35	115 48	C.P.R.
15	Wapta.....	3,655	51 15	116 36	C.P.R.
525	Wapta, mount.....	9,106	51 27	116 28	Surv. Gen.
524	Waputzhk mountains.....	10,000	51 30	116 20	Geol. Surv.
542	Ward, mount.....	2,000	50 59	127 09	Admir. chart
92	Wardner.....	2,591	49 25	115 26	C.P.R.
92	Wardrop.....	3,595	49 43	114 53	C.P.R.

Page	Locality	Elev.	Lat.	Long.	Authority
101	Warfield.....	2,113	49 05	117 44	C.P.R.
535	Wark, mount.....	1,445	48 33	123 28	Geol. Surv.
370	Warwhoop.....	227	49 08	122 32	B.C.E.R.
587	Wasa.....	2,523	49 46	115 43	C.P.R.
537	Washington, mount.....	5,415	49 45	125 19	Admir. chart
544	Washington peak.....	3,557	57 16	133 20	Admir. chart
543	Washington range.....	4,041	55 08	130 01	Admir. chart
129	Waterloo lake.....	4,000	52 16	119 58	C.P.R.
17	Watmore.....	1,170	50 43	119 47	C.P.R.
198	Watson.....	975	49 58	123 09	P.G.E.R.
540	Watson, mount.....	4,750	50 51	125 43	Admir. chart
546	Watt, mount.....	8,500	52 39	120 49	Geol. Surv.
92	Wattsburg.....	3,236	49 25	115 52	C.P.R.
538	Weaver, mount.....	2,370	50 05	124 42	Admir. chart
159	Wedgwood.....	2,147	53 59	123 24	G.T.P.R.
104	Weismiller.....	324	48 47	123 49	E. & N.R.
104	Wellington.....	368	49 12	124 01	E. & N.R.
538	Wellington, mount.....	6,155	50 09	123 58	Admir. chart
524	Wenkchemna pass.....	8,521	51 19	116 16	Surv. Gen.
537	Wesley, mount.....	2,530	49 19	124 39	Admir. chart
587	West Midway.....	1,921	49 01	118 49	K.V.R.
95	West Robson.....	1,422	49 19	117 41	C.P.R.
587	West Summerland.....	1,729	49 35	119 44	K.V.R.
587	Westbridge.....	2,070	49 11	118 59	K.V.R.
104	Westholme.....	26	48 52	123 42	E. & N.R.
95	Westley.....	1,435	49 20	117 44	C.P.R.
19	Westminster junction.....	3 ^x	49 16	122 49	C.P.R.
368	Weston.....	1,729	49 02	118 29	G.N.R.
525	Whaleback mountain.....	8,559	51 33	116 34	Surv. Gen.
370	Whatcome.....	38	49 01	122 13	B.C.E.R.
531	Whatshan lakes.....	2,100	50 00	118 05	Geol. Surv.
528	Wheeler, mount.....	11,023	51 06	117 23	Surv. Gen.
539	Whieldon, mount.....	5,520	50 19	124 38	Admir. chart
543	Whipple, mount.....	6,033	56 37	131 36	Coast Surv.
104	Whiskey Creek station.....	408	49 19	124 31	E. & N.R.
533	White lake.....	1,560	50 53	119 15	Geol. Surv.
547	White, mount.....	9,800	56 12	126 07	Carruthers
534	White mountain.....	6,000	50 36	121 26	Geol. Surv.
527	Whitehorn mountain.....	11,101	53 09	119 15	Wheeler
524	White Maus pass.....	6,807	50 47	115 30	Geol. Surv.
371	White Pass station.....	2,885	59 36	135 07	W.P. & Y.R.
369	White Rock station.....	15	49 01	122 49	G.N.R.
532	Whitworth peak.....	7,246	49 04	121 13	Bdy. Com.
18	Whonnock.....	23	49 10	122 29	C.P.R.
537	Whympier, mount.....	5,120	48 58	124 14	Admir. chart
524	Whympier, mount.....	9,319	51 13	116 06	Surv. Gen.
101	Wigwam.....	1,457	50 49	118 03	C.P.R.
545	Wiley, mount.....	5,700	53 08	121 42	Geol. Surv.
366	Wilkes.....	1,858	49 09	116 33	G.N.R.
539	William, mount.....	1,137	50 13	125 09	Admir. chart
129	Williams lake.....	1,843	52 06	122 05	C.P.R.
188	Willow River station.....	1,918	54 05	122 29	G.T.P.R.
542	Wimbledon mountains.....	3,000	53 20	129 00	Admir. chart
94	Windermere lake, water, 2,607; high water.....	2,611	50 27	115 57	C.P.R.
100	Winlaw.....	1,723	49 37	117 33	C.P.R.
587	Winslow.....	1,522	49 33	119 42	K.V.R.
250	Wire Cache station.....	1,896	51 43	119 22	C.N.R.
525	Wiwaxy peaks.....	8,863	51 22	116 19	Surv. Gen.

Page	Locality	Elev.	Lat.	Long.	Authority
531	Woden, mount.....	8,871	49 50	117 47	Geol. Surv.
535	Wolf hill.....	900	48 28	123 35	Admir. chart
250	Wolfenden (<i>formerly</i> Canoe Landing).	2,175	52 01	119 21	C.N.R.
536	Wood, moun.....	4,162	49 22	125 49	Admir. chart
540	Wood, mount.....	5,420	50 55	125 37	Admir. chart
535	Wood, mount.....	1,600	48 37	123 35	Admir. chart
190	Woodcock.....	537	55 04	128 13	G.T.P.R.
370	Woodruff.....	42	49 06	122 01	B.C.E.R.
543	Woods, mount.....	3,807	55 01	129 51	Admir. chart
530	Wotan, mount.....	9,790	51 44	117 50	Palmer
545	Wright, mount.....	4,945	58 49	136 02	Coast Surv.
538	Wrottesley, mount.....	5,836	49 37	123 21	Admir. chart
94	Wycliffe.....	2,809	49 36	115 51	C.P.R.
93	Wynndel.....	1,858	49 09	116 33	C.P.R.
542	Wynyard, mount.....	1,200	50 52	127 02	Admir. chart
Y					
93	Yahk.....	2,823	49 05	116 05	C.P.R.
527	Yahk mountain.....	7,000	49 12	115 43	Geol. Surv.
	Yale.....		49 33	121 26	
18	Can. Pac. station.....	220			C.P.R.
252	Can. Nor. station.....	218			C.N.R.
546	Yanks peak.....	6,140	52 48	121 29	Geol. Surv.
370	Yarrow.....	40	49 05	122 02	B.C.E.R.
187	Yellowhead.....	3,717	52 54	118 28	G.T.P.R.
249	Yellowhead (<i>now</i> Lucerne).....	3,650	52 54	118 29	C.N.R.
187	Yellowhead lake, high water, 3,623; water (Aug. 15, 1907).....	3,622	52 52	118 34	G.T.P.R.
526	Yellowhead, mount.....	8,132	52 53	118 33	Wheeler
	Yellowhead pass, summit.....		52 53	118 28	
187	Gr. Tr. Pac. Ry., rail.....	3,716			G.T.P.R.
249	Can. Nor. Ry., rail.....	3,712			C.N.R.
366	Ymir.....	2,398	49 17	117 12	G.N.R.
531	Ymir mountain.....	7,920	49 26	117 07	Geol. Surv.
15	Yoho.....	4,719	51 25	116 25	C.P.R.
525	Yoho lake.....	5,944	51 28	116 30	Surv. Gen.
525	Yoho, mount.....	9,300	51 34	116 34	Surv. Gen.
525	Yoho pass.....	6,020	51 28	116 29	Surv. Gen.
526	Yoho peak.....	9,046	51 34	116 34	Surv. Gen.
540	Yorke, mount.....	2,165	50 26	125 49	Admir. chart
533	Young, lake.....	3,000	51 15	121 00	Geol. Surv.
545	Young, mount.....	5,720	58 52	135 34	Bdy. Com. Can.
540	Young, mount.....	4,850	50 46	125 44	Admir. chart
530	Yuill, mount.....	7,300	49 40	117 06	Geol. Surv.
525	Yukness, mount.....	9,342	51 21	116 19	Surv. Gen.
Z					
587	Zamaro.....	2,066	49 05	118 59	K.V.R.
525	Zinc mountain.....	9,800	51 11	116 23	Surv. Gen.
588	Zincton.....	3,530	50 02	117 12	C.P.R.
588	Zwicky.....	2,302	49 56	116 59	C.P.R.

MANITOBA

Page	Locality	Elev.	Lat.	Long.	Authority
256	Adelpha.....	1,886	49 06	99 56	C.N.R.
255	Agnew.....	1,440	49 40	100 56	C.N.R.
61	Airdale.....	773	50 02	97 13	C.P.R.
361	Alcester.....	1,637	49 19	100 02	G.N.R.
11	Alexander.....	1,415	49 50	100 17	C.P.R.
258	Algar.....	1,417	49 44	100 37	C.N.R.
65	Alloway.....	1,531	50 01	100 23	C.P.R.
257	Alpha station.....	850.7	50 02	98 18	Surv. Gen.
254	Altamont.....	1,594	49 24	98 28	C.N.R.
63	Altona.....	813	49 06	97 33	C.P.R.
258	Amaranth.....	889	50 34	98 43	C.N.R.
72	Ameer.....	1,775	50 15	99 46	C.P.R.
263	Angusville.....	1,893	50 44	101 00	C.N.R.
182	Anola.....	843	49 53	96 39	N.T.R.
61	Arborg.....	746	50 54	97 13	C.P.R.
72	Arden.....	1,086	50 16	99 16	C.P.R.
255	Argue.....	1,483	49 26	100 26	C.N.R.
257	Argyle.....	824	50 11	97 26	C.N.R.
245	Arizona junction.....	859.5	49 59	98 18	Surv. Gen.
258	Arizona station.....	1,239	49 48	99 04	C.N.R.
358	Armstrong lake.....	618	55 40	96 59	H.B.R.
60	Arnaud station.....	796.0	49 15	97 06	Pub. Works
61	Arnes.....	741	50 48	96 59	C.P.R.
183	Arona.....	855	49 59	98 24	G.T.P.R.
66	Arrow River station.....	1,534	50 08	100 51	C.P.R.
514	Asessippi P.O.....	1,450	50 58	101 18	Geol. Surv.
256	Ashdown.....	1,348	49 33	99 36	C.N.R.
257	Ashern.....	883	51 10	98 20	C.N.R.
246	Ashville.....	1,129	51 10	100 18	C.N.R.
360	Assean lake.....	484	56 14	96 16	H.B.R.
514	Athar puskow lake.....	935	54 35	101 40	Geol. Surv.
358	Atikameg lake.....	855	54 06	101 00	H.B.R.
11	Austen.....	1,020	49 57	98 55	C.P.R.
B					
265	Baden.....	1,038	52 42	101 12	C.N.R.
244	Badger station.....	1,247	49 11	95 57	C.N.R.
64	Badger tank.....	1,237	49 36	98 53	C.P.R.
11	Bagot.....	941	49 58	98 38	C.P.R.
255	Baldur.....	1,413	49 23	99 13	C.N.R.
61	Balmoral.....	834	50 15	97 18	C.P.R.
361	Bannerman.....	1,890	49 03	99 47	G.N.R.
64	Banting.....	1,236	49 38	99 41	C.P.R.
64	Barnsley.....	855	49 36	97 59	C.P.R.
183	Barr.....	880	49 59	98 29	G.T.P.R.
265	Barrows.....	1,028	52 49	101 26	C.N.R.
72	Basswood.....	1,953	50 18	100 01	C.P.R.
183	Beaudry.....	784	49 51	97 29	G.T.P.R.
10	Beauséjour.....	816	50 03	96 30	C.P.R.
245	Beaver station.....	866.2	50 04	98 41	Surv. Gen.
514	Beaver-dam lake.....	710	55 35	98 35	Geol. Surv.
67	Bede.....	1,454	49 24	100 58	C.P.R.
244	Bedford.....	1,122	49 22	96 18	C.N.R.
255	Bellevue.....	1,428	49 36	100 51	C.N.R.
255	Belmont.....	1,473	49 24	99 26	C.N.R.
266	Benita.....	1,399	51 55	101 32	C.N.R.

Page	Locality	Elev.	Lat.	LONG.	Authority
67	Berenice.....	1,438	49 23	100 53	C.P.R.
66	Beresford.....	1,419	49 44	100 11	C.P.R.
10	Bergen.....	786	49 57	97 17	C.P.R.
360	Bergmann station.....	820.1	49 06	97 39	Geod. Surv.
245	Bernard station.....	797.7	49 55	97 50	Surv. Gen.
261	Berton.....	992	50 08	99 07	C.N.R.
263	Bethany.....	1,867	50 19	99 45	C.N.R.
262	Beulah.....	1,554	50 16	101 02	C.N.R.
361	Beverley.....	1,454	49 35	100 06	G.N.R.
63	Biette tank.....	1,489	49 05	101 00	C.P.R.
514	Big Tiger hill, about.....	1,640	49 30	99 45	Upham
62	Binney.....	1,556	49 16	98 36	C.P.R.
73	Binscarth.....	1,715	50 37	101 16	C.P.R.
265	Birch River station.....	1,041	52 24	101 06	C.N.R.
10	Birds Hill station.....	768	49 59	97 01	C.P.R.
262	Birnie.....	1,248	50 26	99 26	C.N.R.
73	Birtle.....	1,707	50 26	101 02	C.P.R.
65	Blossom.....	1,540	49 59	100 40	C.P.R.
	Boissevain.....		49 14	100 02	
62	Can. Pac. station.....	1,681.2			Geod. Surv.
361	Great Nor. station.....	1,678			G.N.R.
468	Bone lake.....	1,357	49 25	99 40	Upham
441	Bonnet, lac du, extreme high water, 828, water (June 26, 1911).....	821	50 23	95 50	Challis
61	Boundary Park station.....	739	50 30	96 59	C.P.R.
265	Bowsman.....	1,017	52 14	101 12	C.N.R.
361	Bradburn.....	895	49 35	98 03	G.N.R.
60	Bradbury.....	744	50 09	96 53	C.P.R.
65	Bradwardine.....	1,481	49 59	100 28	C.P.R.
	Brandon.....		49 50	99 57	
11	Can. Pac. station.....	1,204			C.P.R.
256	Can. Nor. station.....	1,260			C.N.R.
256	First St.....	1,265			C.N.R.
256	Sixth St. junction.....	1,265			C.N.R.
361	Great Nor. station.....	1,219			G.N.R.
	City hall, bottom step.....	1,257			City Eng
	Court house, bottom step.....	1,256			City Eng
258	Brandon junction.....	1,231	49 48	99 20	C.N.R.
514	Brandon hills.....	1,600	49 40	99 55	Upham
182	Brereton.....	1,048	49 52	95 34	N.T.R.
65	Brookdale.....	1,279	50 03	99 34	C.P.R.
67	Broomhill.....	1,480	49 23	100 05	C.P.R.
262	Brumlic.....	1,817	50 15	100 24	C.N.R.
255	Brunkild.....	784	49 24	97 34	C.N.R.
60	Buchan.....	845	50 06	96 17	C.P.R.
62	Buffalo lake.....	819	49 11	97 46	C.P.R.
361	Bunclody.....	1,386	49 32	100 03	G.N.R.
11	Burrside.....	874	49 58	98 27	C.P.R.
514	Burntwood lake.....	886	55 25	100 20	Geod. Surv.
258	Butler.....	1,755	49 47	101 21	C.N.R.

C

183	Cabot.....	791	49 52	97 35	G.T.P.R.
62	Cadzow.....	1,648	49 13	100 09	C.P.R.
253	Caliento station.....	1,031.5	49 08	96 25	Geod. Surv.
245	Calrin station.....	781.9	49 50	97 28	Surv. Gen.
63	Cameron.....	1,493	49 05	101 04	C.P.R.
257	Camper.....	882	51 05	98 15	C.N.R.

Page	Locality	Elev.	Lat.	Long.	Authority
	Carberry.....		49 52	99 21	
11	Can. Pac. station.....	1,262			C.P.R.
262	Can. Nor. station.....	1,261			C.N.R.
262	Carberry junction.....	1,234	50 07	99 22	C.N.R.
262	Cardale.....	1,845	50 14	100 19	C.N.R.
255	Cardinal.....	1,522	49 30	98 33	C.N.R.
60	Carey station.....	785.8	49 27	97 03	Pub. Works
	Carinan.....		49 31	98 01	
64	Can. Pac. station.....	870			C.P.R.
255	Can. Nor. station.....	880			C.N.R.
361	Great Nor. station.....	870			G.N.R.
245	Carinan junction.....	775.8	49 50	97 16	Surv. Gen.
65	Carnegie.....	1,459	49 58	100 04	C.P.R.
244	Carrick.....	1,194	49 15	96 03	C.N.R.
64	Carroll.....	1,475	49 37	100 02	C.P.R.
253	Cartier.....	771	49 41	97 08	C.N.R.
62	Cartwright station.....	1,529.0	49 06	99 19	Geod. Surv.
258	Cawdor.....	826	50 10	98 34	C.N.R.
183	Caye.....	940	49 59	98 39	G.T.P.R.
480	Cedar lake.....	830	53 11	100 00	Surv. Gen.
11	Chater.....	1,219	49 51	99 50	C.P.R.
64	Chaucer.....	1,180	49 38	99 34	C.P.R.
62	Cheval tank.....	1,013	49 12	98 06	C.P.R.
73	Chillon.....	1,757	50 35	101 13	C.P.R.
482	Chocolate lake.....	938	54 14	101 39	Surv. Gen.
60	Christie station.....	762.4	49 56	97 08	Pub. Works
254	Christie.....	794	49 05	97 15	C.N.R.
66	Chumah.....	1,689	50 10	100 42	C.P.R.
61	Clandeboye station.....	742.0	50 15	96 58	Pub. Works
263	Clanwilliam.....	2,047	50 22	99 49	C.N.R.
482	Clarke lake.....	728	54 35	97 35	Surv. Gen.
256	Clarkeleigh.....	819	50 36	98 01	C.N.R.
62	Clearwater station.....	1,496.1	49 08	99 02	Geod. Surv.
358	Clearwater or Atikameg lake.....	855	54 06	101 00	H.B.R.
10	Cloverleaf.....	837	49 59	96 34	Geod. Surv.
66	Congreve.....	1,455	49 41	100 13	C.P.R.
262	Cordova.....	1,565	50 08	99 43	C.N.R.
482	Cormorant lake.....	841	54 15	100 42	Surv. Gen.
63	Coulter.....	1,480	49 06	100 59	C.P.R.
265	Cowan station.....	1,202.4	52 02	100 37	Surv. Gen.
514	Cranberry lakes, Upper and Lower.....	935	54 05	101 15	Geol. Surv.
66	Crandell.....	1,627	50 08	100 48	C.P.R.
63	Cranmer.....	1,571	49 06	100 42	C.P.R.
67	Croll.....	1,655	49 20	100 10	C.P.R.
258	Cromer.....	1,539	49 44	101 13	C.N.R.
182	Cross lake.....	1,042	49 52	95 16	N.T.R.
482	Cross lake.....	683	54 44	97 40	Surv. Gen.
514	Cross lake.....	815	53 10	99 35	Surv. Gen.
62	Crystal City station.....	1,511.0	49 09	98 57	Geod. Surv.
64	Culross.....	812	49 43	97 54	C.P.R.
245	Curtis station.....	837.6	49 57	98 08	Surv. Gen.
64	Cypress River station.....	1,231	49 33	99 05	C.P.R.

D

245	Dacotah station.....	791.5	49 52	97 38	Surv. Gen.
63	Dalny.....	1,512	49 06	100 54	C.P.R.
67	Dand.....	1,627	49 20	100 29	C.P.R.

Page	Locality	Elev.	Lat.	Long.	Authority
62	Darlingford station.....	1,587.6	49 12	98 23	Geod. Surv.
10	Darwin.....	960	49 55	95 46	Geod. Surv.
246	Dauphin station.....	968.2	51 09	100 02	Surv. Gen.
264	Dauphin lake (Aug. 18, 1914).....	854.0	51 16	99 47	Surv. Gen.
62	De Wet.....	791	49 17	97 28	C.P.R.
262	Decker.....	1,733	50 16	100 46	C.N.R.
246	Deepdale.....	1,732	51 18	101 24	C.N.R.
183	Deer.....	964	49 59	98 48	G.T.P.R.
57	Deerfield.....	839	51 24	98 30	C.N.R.
56	Deerhorn.....	863	50 47	98 02	C.N.R.
254	Deerwood.....	1,419	49 24	98 22	C.N.R.
68	Deleau.....	1,425	49 35	100 34	C.P.R.
	Deloraine.....		49 12	100 29	
62	Can. Pac. station.....	1,642.4			Geod. Surv.
256	Can. Nor station.....	1,642			C.N.R.
257	Delta station.....	817.2	50 11	98 19	Surv. Gen.
245	Delta junction.....	860.4	49 59	98 18	Surv. Gen.
68	Denbow.....	1,434	49 35	100 27	C.P.R.
361	Desford.....	1,812	49 08	99 54	G.N.R.
115	Dog lake.....	815	51 00	98 30	C.P.R.
60	Dominion City station.....	788.0	49 08	97 09	Pub. Works
182	Dott.....	1,109	49 53	95 24	N.T.R.
11	Douglas.....	1,225	49 53	99 42	C.P.R.
263	Dropmore.....	1,642	51 01	101 26	C.N.R.
514	Duck mountain.....	2,600	51 45	100 50	Geol. Surv.
244	Dufresne.....	808	49 44	96 43	C.N.R.
60	Dufrost station.....	794.0	49 22	97 03	Pub. Works
182	Dugald.....	799	49 53	96 49	N.T.R.
361	Dunn.....	857	49 53	98 12	G.N.R.
255	Dunrea.....	1,503	49 24	99 43	C.N.R.
266	Durban.....	1,385	51 56	101 26	C.N.R.
E					
246	Eastman siding.....	1,290	51 09	100 26	C.N.R.
	East Selkirk.....		50 08	96 49	
254	Can. Nor. station.....	741			C.N.R.
10	Can. Pac. station.....	751			C.P.R.
69	Ebor.....	1,753	49 44	101 19	C.P.R.
262	Eden.....	1,306	50 23	99 27	C.N.R.
64	Edrans.....	1,073	50 03	99 08	C.P.R.
258	Edwin.....	965	49 54	98 30	C.N.R.
255	Elgin.....	1,535	49 26	100 15	C.N.R.
	Elie.....		49 54	97 45	
183	Grand Trunk Pac. station.....	794			G.T.P.R.
245	Can. Nor. station.....	792.6			Surv. Gen.
11	Elkhorn.....	1,640	49 59	101 14	C.P.R.
256	Elliott.....	1,319	49 35	99 45	C.N.R.
64	Elm Creek station.....	832	49 41	97 59	C.P.R.
182	Elma.....	940	49 53	95 55	N.T.R.
263	Elphinstone.....	1,804	50 32	100 19	C.N.R.
66	Elva station.....	1,497.2	49 13	101 06	Geod. Surv.
	Emerson.....		49 01	97 12	
60	Can. Pac. station.....	792.7			Pub. Works
253	Can. Nor. station.....	790.6			Geod. Surv.
254	Emerson junction.....	795	49 01	97 14	C.N.R.
263	Endcliffe.....	1,692	50 52	101 21	C.N.R.
255	Enterprise.....	1,647	49 05	99 33	C.N.R.
263	Erickson.....	2,053	50 30	99 54	C.N.R.

DICTIONARY OF ALTITUDES

Page	Locality	Elev.	Lat.	Long.	Authority
256	Erikdale.....	872	50 52	98 06	C.N.R.
257	Erinview.....	890	50 22	97 29	C.N.R.
265	Ethelbert station.....	1,129.6	51 31	100 23	Surv. Gen.
69	Ewart.....	1,625	49 39	101 13	C.P.R.
183	Exira.....	1,005	49 59	98 58	G.T.P.R.
F					
361	Fairburn.....	1,761	49 10	99 58	G.N.R.
255	Fairfax.....	1,574	49 26	100 07	C.N.R.
257	Fairford.....	826	51 35	98 41	C.N.R.
262	Fairview.....	1,274	49 55	99 24	C.N.R.
63	Fallison.....	1,557	49 02	98 52	C.P.R.
64	Fannystelle.....	799	49 45	97 47	C.P.R.
61	Faxa.....	748	50 44	96 58	C.P.R.
514	File lake.....	920	54 55	100 20	Geol. Surv.
68	Findlay.....	1,423	49 34	100 44	C.P.R.
183	Firdale.....	1,133	49 59	99 07	G.T.P.R.
265	Fisher station.....	1,133.1	52 06	100 48	Surv. Gen.
266	Fishing River siding.....	920.2	51 28	100 04	Surv. Gen.
66	Floors.....	1,735	50 07	100 17	C.P.R.
514	Footprint lake.....	735	55 42	99 00	Geol. Surv.
266	Fork River station.....	871.0	51 31	100 00	Surv. Gen.
65	Forrest.....	1,425	49 58	99 56	C.P.R.
60	Fort Garry station.....	758.2	50 07	96 56	Pub. Works
183	Fortier.....	805	49 56	97 54	G.T.P.R.
61	Fort Whyte.....	769	49 46	97 14	C.P.R.
73	Foxwarren.....	1,746	50 31	101 08	C.P.R.
72	Franklin.....	1,597	50 15	99 39	C.P.R.
253	Fredensthal station.....	795.3	49 03	97 04	Geod. Surv.
267	Freshford station.....	904.2	53 40	101 14	Surv. Gen.
257	Fulton.....	828	50 07	98 22	C.N.R.
G					
265	Garland station.....	1,128.4	51 39	100 27	Surv. Gen.
10	Garson.....	777	50 06	96 42	C.P.R.
258	Gateside.....	1,218	49 49	98 58	C.N.R.
65	Gautier.....	1,561	50 07	100 05	C.P.R.
72	Genest.....	840	50 01	98 24	C.P.R.
183	Gervais.....	828	49 58	98 04	G.T.P.R.
246	Gilbert Plains station.....	1,317	51 09	100 29	C.N.R.
61	Gimli.....	728	50 38	96 59	C.P.R.
244	Giroux.....	886	49 35	96 35	C.N.R.
72	Gladstone.....		50 13	98 56	
	Can. Pac. station.....	888.4			Surv. Gen.
245	Can. Nor. station.....	887.8			Surv. Gen.
64	Glenboro.....	1,230	49 33	99 17	C.P.R.
245	Glencairn station.....	978.0	50 39	99 17	Surv. Gen.
361	Glencross.....	981	49 06	98 02	G.N.R.
262	Glendale.....	1,221	50 11	99 27	C.N.R.
245	Glenella station.....	959.6	50 33	99 11	Surv. Gen.
263	Glenforsa.....	1,905	50 31	100 23	C.N.R.
75	Gleniffer.....	1,778	50 42	101 16	C.P.R.
255	Glenora.....	1,499	49 15	99 09	C.N.R.
245	Golden Stream station.....	887.6	50 09	98 54	Surv. Gen.
10	Gonor.....	762	50 03	96 55	C.P.R.
63	Goodlands station.....	1,651.5	49 06	100 36	Geod. Surv.
	Goose lake.....	1,571	49 21	98 42	C.P.R.

Page	Locality	Elev.	Lat.	Long.	Authority
514	Goose lake.....	905	54 25	101 30	Geol. Surv.
358	Goose lakes.....	738	54 55	98 37	H.B.R.
64	Gopher tank.....	878	49 40	98 03	C.P.R.
256	Gordon.....	791	49 59	97 19	C.N.R.
361	Graham.....	865	49 27	97 58	G.N.R.
255	Grand Clarière.....	1,429	49 30	100 42	C.N.R.
246	Grandview.....	1,432	51 10	100 41	C.N.R.
60	Grande Pointe station.....	769.7	49 46	97 03	Pub. Works
468	Grass lake.....	1,340	49 24	99 38	Upham
255	Gray.....	930	49 31	98 08	C.N.R.
255	Greenway.....	1,406	49 22	99 06	C.N.R.
183	Gregg.....	1,285	49 59	99 18	G.T.P.R.
63	Gretna.....	831	49 00	97 33	C.P.R.
11	Griswold.....	1,428	49 46	100 28	C.P.R.
256	Grosse Isle station.....	807	50 04	97 26	C.N.R.
266	Gruber.....	848	51 37	99 56	C.N.R.
469	Gull lake.....	488	56 20	95 20	H.B.R.
61	Gunton.....	846	50 18	97 15	C.P.R.
257	Gypsumville.....	854	51 44	98 40	C.N.R.
H					
72	Haanel.....	1,303	50 14	99 31	C.P.R.
514	Hairy lake.....	700	54 20	97 22	Geol. Surv.
262	Hallboro.....	1,279	50 09	99 26	C.N.R.
358	Halfway lake.....	729	55 04	98 27	H.B.R.
66	Hamiota.....	1,703	50 11	100 36	C.P.R.
63	Harbour.....	1,566	49 11	98 48	C.P.R.
65	Harding.....	1,464	49 59	100 33	C.P.R.
11	Hargrave.....	1,587	49 55	101 04	C.P.R.
75	Harmsworth.....	1,522	49 58	100 58	C.P.R.
73	Harrowby.....	1,599	50 45	101 26	C.P.R.
183	Harte.....	1,277	49 59	99 27	G.T.P.R.
	Hartney.....		49 29	100 31	
66	Can. Pac. station.....	1,427			C.P.R.
255	Can. Nor. station.....	1,428			C.N.R.
255	Hartney junction.....	1,438	49 27	99 29	C.N.R.
361	Haskett.....	966	49 01	97 58	G.N.R.
361	Hayfield.....	1,438	49 41	100 04	G.N.R.
64	Haywood.....	957	49 40	98 11	C.P.R.
182	Hazel.....	902	49 53	96 15	N.T.R.
10	Hazelridge.....	796	49 58	96 41	Geod. Surv.
	Headingly.....		49 50	97 23	
63	Can. Pac. station.....	785			C.P.R.
245	Can. Nor. station.....	787.2			Surv. Gen.
361	Heaslip.....	1,531	49 29	100 01	G.N.R.
361	Hebron.....	1,525	49 38	100 05	G.N.R.
63	Herb.....	1,581	49 02	98 44	C.P.R.
11	High Bluff station.....	832	50 01	98 09	C.P.R.
257	Hilbre.....	837	51 30	98 35	C.N.R.
256	Hilton.....	1,375	49 30	99 31	C.N.R.
182	Hocctor.....	1,011	49 52	95 40	N.T.R.
64	Holland.....	1,236	49 36	98 52	C.P.R.
	Holmfield.....		49 08	99 28	
62	Can. Pac. station.....	1,549.4			Geod. Surv.
255	Can. Nor. station.....	1,555			C.N.R.
11	Homestead.....	1,488	49 53	100 58	C.P.R.
255	Homewood.....	831	49 31	97 51	C.N.R.
62	Horndean.....	812	49 12	97 40	C.P.R.

DICTIONARY OF ALTITUDES

Page	Locality	Elev.	Lat.	Long.	Authority
262	Howden.....	1,249	50 18	99 28	C.N.R.
257	Huddlestone station.....	821.6	50 09	98 19	Surv. Gen.
64	Hugo.....	973	50 00	98 54	C.P.R.
262	Hummerston.....	1,296	50 07	99 18	C.N.R.
61	Husavick.....	734	50 33	96 59	C.P.R.
I					
255	Indian Springs station.....	1,476	49 23	98 53	C.N.R.
183	Ingelow.....	1,278	49 59	99 36	G.T.P.R.
257	Inwood.....	905	50 30	97 29	C.N.R.
72	Ipswich.....	1,874	50 25	100 28	C.P.R.
262	Isabella.....	1,707	50 16	100 51	C.N.R.
514	Island lake.....	900	53 40	94 00	Geol. Surv
J					
61	Jellicoe.....	743	50 56	96 59	C.P.R.
73	Johnston.....	1,655	50 39	101 18	C.P.R.
10	Julius.....	932	50 00	96 12	Geod. Surv.
183	Justice.....	1,438	50 00	99 47	G.T.P.R.
K					
62	Kaleida.....	1,585	49 08	98 27	C.P.R.
245	Katrimé station.....	886.9	50 05	98 45	Surv. Gen.
482	Keeper lake.....	728	54 35	97 36	Surv. Gen.
73	Kellow.....	1,820	50 29	100 46	C.P.R.
262	Kelwood.....	1,134	50 37	99 27	C.N.R.
11	Kemnay.....	1,370	49 50	100 08	C.P.R.
11	Kenage.....	1,649	50 00	101 17	C.P.R.
65	Kenton.....	1,484	49 59	100 37	C.P.R.
266	Kenville.....	1,271	52 00	101 19	C.N.R.
72	Keyes.....	972	50 14	99 07	C.P.R.
62	Killarney.....	1,624	49 11	99 39	C.P.R.
65	Kinshella tank.....	1,300	49 53	99 55	C.P.R.
11	Kirkella.....	1,696	50 02	101 21	C.P.R.
358	Kiski lake.....	740	54 38	98 45	H.B.R.
482	Kiskitto lake.....	698	54 15	98 40	Surv. Gen.
482	Kiskittogisu lake.....	711	54 15	98 20	Surv. Gen.
514	Kississing lake.....	900	55 15	101 15	Geol. Surv.
514	Knee lake.....	550	55 00	95 00	Geol. Surv.
183	Knox.....	1,532	50 00	99 58	G.T.P.R.
61	Komarno.....	864	50 30	97 14	C.P.R.
	Kranz hill.....	2,200	49 02	99 59	Upham
61	Kreuzburg.....	842	50 39	97 13	C.P.R.
360	Kronsgart.....	845	49 17	97 51	G.N.R.
L					
244	La-Broquerie.....	934	49 31	96 31	C.N.R.
62	La-Rivière station.....	1,323.9	49 14	98 40	Geod. Surv.
62	La-Salle.....	775	49 41	97 15	C.P.R.
60	Lac-du-Bonnet station.....	850	50 16	96 02	C.P.R.
258	Ladysmith.....	1,214	49 48	98 50	C.N.R.
61	Lait.....	814	50 11	97 18	C.P.R.
256	Lake St. Francis station.....	879	50 18	97 49	C.N.R.
258	Lakeland.....	835	50 16	98 40	C.N.R.
483	Landing lake.....	631	55 15	97 30	Surv. Gen.

Page	Locality	Elev.	Lat.	Long.	Authority
64	Landseer.....	1,246	49 34	98 59	C.P.R.
258	Langruth.....	881	50 23	98 40	C.N.R.
72	Larga.....	1,931	50 16	99 55	C.P.R.
66	Lauder.....	1,451	49 23	100 41	C.P.R.
245	Laurier station.....	965.7	50 53	99 33	Surv. Gen.
258	Lavenham.....	1,167	49 47	98 43	C.N.R.
262	Lavinia.....	1,779	50 17	100 39	C.N.R.
361	Layland.....	918	49 48	98 10	G.N.R.
183	Lazare.....	1,301	50 27	101 18	G.T.P.R.
255	Leary.....	1,144	49 29	98 25	C.N.R.
62	Leighton.....	1,593	49 13	100 36	C.P.R.
256	Lena.....	1,806	49 04	99 38	C.N.R.
65	Lenore.....	1,508	49 57	100 45	C.P.R.
258	Leon.....	1,209	49 49	99 51	C.N.R.
254	Letellier.....	790	49 09	97 18	C.N.R.
183	Levine.....	1,550	50 00	100 08	G.T.P.R.
182	Lewis.....	949	49 53	96 04	N.T.R.
482	Lily lake.....	715	54 36	98 44	Surv. Gen.
358	Limestone lake.....	873	54 23	100 04	H.B.R.
482	Little Cormorant lake.....	841	54 15	100 34	Surv. Gen.
	Lizard lake.....	1,577	49 17	98 24	C.P.R.
	Lonely lake.....	815	51 09	99 00	C.P.R.
257	Longburn.....	832	50 07	98 27	C.N.R.
11	Long lake, low water, 802; high water..	807	50 06	97 55	C.P.R.
121	Long lake.....	1,929	50 18	100 03	C.P.R.
479	Loon lake.....	630	55 59	97 27	Surv. Gen.
244	Lorette.....	794	49 47	96 51	C.N.R.
468	Lorne lake.....	1,332	49 14	99 26	C.P.R.
255	Loulse.....	1,526	49 12	99 25	C.N.R.
468	Louise lake.....	1,332	49 14	99 26	C.P.R.
254	Lowe.....	797	49 21	97 35	C.N.R.
256	Lundar.....	843	50 40	98 01	C.N.R.
10	Lydiatt.....	825	50 00	96 27	Geod. Surv.
63	Lyleton.....	1,510	49 04	101 10	C.P.R.
76	Lynch.....	1,616	50 13	101 21	C.P.R.
M					
72	Macdonald.....	836	50 03	98 27	C.P.R.
265	Mafeking.....	1,069	52 40	101 06	C.N.R.
361	Magnus.....	910	49 42	98 07	G.N.R.
246	Makaroff.....	1,863	51 21	101 29	C.N.R.
245	Makinak station.....	972.6	50 59	99 39	Surv. Gen.
61	Malonton.....	839	50 34	97 13	C.P.R.
256	M. & B. junction.....	1,259	49 50	99 54	C.N.R.
257	Manitoba, lake, water (June 27, 1914) .	814.4	51 00	98 30	Surv. Gen.
62	Manitou station.....	1,589.7	49 14	98 32	Geod. Surv.
76	Manson.....	1,652	50 09	101 21	C.P.R.
258	Maon.....	1,423	49 44	100 47	C.N.R.
255	Maples.....	1,435	49 48	100 57	C.N.R.
244	Marchand.....	1,012	49 25	96 22	C.N.R.
255	Margaret.....	1,547	49 24	99 50	C.N.R.
255	Marieapolis.....	1,495	49 22	98 59	C.N.R.
10	Marquette.....	810	50 04	97 43	C.P.R.
256	Martinville.....	1,221	49 46	99 49	C.N.R.
62	Mather station.....	1,524.5	49 06	99 11	Geod. Surv.
61	Matlock station.....	727.8	50 26	96 57	P.W. Works
261	Mayfield.....	950	50 07	98 00	C.N.R.
258	McArthur.....	902	49 57	98 23	C.N.R.

Page	Locality	Elev.	Lat.	Long.	Authority
76	McAuley.....	1,585	50 16	101 22	C.P.R.
262	McConnell.....	1,790	50 16	100 31	C.N.R.
245	McCreary station.....	991.5	50 47	99 29	Surv. Gen.
245	McCreary junction.....	995.3	50 46	99 28	Surv. Gen.
11	McGregor.....	961	49 58	98 46	C.P.R.
361	McKelvie.....	1,380	49 44	100 03	G.N.R.
61	McKinnell (<i>formerly Wood spur</i>).....	878	50 27	97 15	C.P.R.
246	McLean siding.....	1,743	51 18	101 24	C.N.R.
62	McTavish.....	782	49 27	97 22	C.P.R.
514	Meadow portage, summit.....	927	51 44	99 35	Challies
10	Meadows.....	795	50 01	97 35	C.P.R.
62	Medora station.....	1,503.4	49 15	100 42	Geod. Surv.
246	Meharry.....	1,619	51 13	100 50	C.N.R.
11	Melbourne.....	1,252	49 52	99 11	C.P.R.
61	Meleb.....	840	50 43	97 13	C.P.R.
66	Melita station.....	1,416.4	49 16	100 59	Geod. Surv.
253	Menisino station.....	1,114.9	49 05	96 08	Geod. Surv.
262	Mentmore.....	1,332	50 08	99 33	C.N.R.
263	Menzie.....	1,887	50 32	100 29	C.N.R.
258	Merle.....	1,397	46 46	100 14	C.N.R.
	Methven.....		49 37	99 44	
64	Can. Pac. station.....	1,284			C.P.R.
256	Can. Nor. station.....	1,315			C.N.R.
254	Miami.....	1,017	49 22	98 14	C.N.R.
60	Middlechurch station.....	758.2	49 58	97 04	Pub. Works
73	Millwood.....	1,369	50 41	101 24	C.P.R.
60	Milner.....	913	50 10	96 14	C.P.R.
66	Miniota.....	1,509	50 09	101 00	C.P.R.
265	Minitonas station.....	1,088.8	52 05	101 01	Surv. Gen.
479	Mink lake.....	602	55 17	97 27	Surv. Gen.
65	Minnedosa.....	1,675	50 15	99 50	C.P.R.
	Minto.....		49 24	100 00	
255	Can. Nor. station.....	1,598			C.N.R.
361	Great Nor. station.....	1,601			G.N.R.
262	Moline.....	1,821	50 11	100 10	C.N.R.
10	Molson.....	883	50 02	96 18	Geod. Surv.
66	Monteith.....	1,401	49 33	100 26	C.P.R.
256	Moore.....	784	49 57	97 14	C.N.R.
65	Moorepark.....	1,539	50 04	99 46	C.P.R.
481	Moose lake.....	838	53 54	100 05	Surv. Gen.
257	Moosehorn.....	867	51 18	98 25	C.N.R.
	Morden.....		49 11	98 06	
62	Can. Pac. station.....	991.5			Geod. Surv.
361	Great Nor. station.....	985			G.N.R.
	Morris.....		49 21	97 22	
62	Can. Pac. station.....	778			C.P.R.
254	Can. Nor. station.....	779			C.N.R.
514	Mossy portage, summit.....	838	53 05	100 06	Challies
63	Mowbray.....	1,544	49 00	98 28	C.P.R.
257	Mulvihill.....	882	50 57	98 10	C.N.R.
482	Muningwari lake.....	717	54 36	98 50	Surv. Gen.
262	Munroe.....	1,287	50 04	99 24	C.N.R.
63	Murray Park station.....	788	49 54	97 17	C.P.R.
483	Muskeg lake.....	649	54 56	97 42	Surv. Gen.
183	Myra.....	1,603	50 03	100 22	G.T.P.R.
254	Myrtle.....	833	49 21	97 50	C.N.R.

Page	Locality	Elev.	Lat.	Long.	Authority
N					
62	Napinka station.....	1,463.1	49 19	100 51	Geod. Surv.
62	Naples station.....	1,638.6	49 11	100 23	Geod. Surv.
244	Navin.....	769	49 51	97 00	C.N.R.
255	Neeln.....	1,365	49 13	99 20	C.N.R.
Neepawa.....					
262	Can. Nor station.....	1,243			C.N.R.
72	Can. Pac. station.....	1,219			C.P.R.
245	Neepawa junction.....	914.7	50 06	98 51	Surv. Gen.
514	Nelson lake.....	735	55 50	99 00	Geol. Surv.
64	Nesbitt.....	1,408	49 36	99 52	C.P.R.
61	Netley station.....	740.4	50 21	96 57	Pub. Works
72	Newdale.....	1,979	50 21	100 11	C.P.R.
64	Newstead.....	1,485	49 37	100 08	C.P.R.
245	Newton station.....	826.4	49 56	98 05	Surv. Gen.
255	Ninette.....	1,368	49 24	99 37	C.N.R.
62	Ninga.....	1,652	49 14	99 52	C.P.R.
60	Niverville station.....	776.8	49 36	97 03	Pub. Works
10	Norcran.....	773	49 55	96 58	C.P.R.
262	Norgate.....	1,044	50 41	99 28	C.N.R.
183	Norman.....	1,623	50 04	100 27	G.T.P.R.
246	North junction.....	967.8	51 10	100 05	Surv. Gen.
10	North Transcona.....	769	49 55	96 59	C.P.R.
255	Notre-Dame-de-Lourdes.....	1,559	49 32	98 33	C.N.R.
265	Novra.....	1,061	52 32	101 04	C.N.R.
O					
10	Oakbank.....	812	49 57	96 50	Geod. Surv.
255	Oak Bluff station.....	780	49 46	97 20	C.N.R.
263	Oakburn.....	1,911	50 34	100 34	C.N.R.
11	Oak Lake station.....	1,423	49 46	100 37	C.P.R.
257	Oakland station.....	824.8	50 07	98 19	Surv. Gen.
183	Oakner.....	1,647	50 05	100 36	G.T.P.R.
182	Oak Point junction.....	766	49 51	97 11	G.T.P.R.
256	Oak Point station.....	816	50 30	98 00	C.N.R.
66	Oak River station.....	1,718	50 08	100 25	C.P.R.
245	Oakville station.....	816.2	49 56	98 00	Surv. Gen.
65	Oberon.....	1,278	50 03	99 29	C.P.R.
245	Ochre River junction.....	922.2	51 03	99 46	Surv. Gen.
245	Ogilvie station.....	937.3	50 17	99 03	Surv. Gen.
258	Onah.....	1,222	49 48	99 31	C.N.R.
182	Ophir.....	1,157	49 53	95 14	N.T.R.
482	Orion lake.....	754	54 14	97 44	Surv. Gen.
61	Orpa.....	764	50 00	97 12	C.P.R.
263	Orrville.....	1,645	50 17	99 40	C.N.R.
67	Orthes.....	1,663	49 19	100 05	C.P.R.
62	Osborne.....	782	49 32	97 22	C.P.R.
60	Otterburne station.....	781.8	49 30	97 03	Pub. Works
514	Oxford lake.....	585	54 47	96 00	Geol. Surv.
P					
182	Pacific junction.....	772	49 51	97 14	G.T.P.R.
60	Paddington junction.....	761.8	49 52	97 05	Pub. Works
66	Page.....	1,396	49 35	100 24	C.P.R.
514	Paint lake.....	560	55 28	98 00	Geol. Surv.
483	Pakwa lake.....	741	54 53	98 50	Surv. Gen.



MICROCOPY RESOLUTION TEST CHART

(ANSI and ISO TEST CHART No. 2)



APPLIED IMAGE Inc

1653 East Main Street
Rochester, New York 14609 USA
(716) 482 - 0300 - Phone
(716) 288 - 5989 - Fax

DICTIONARY OF ALTITUDES

Page	Locality	Elev.	Lat.	Long.	Authority
60	Parkview station.....	759.8	50 02	97 02	Pub. Works
482	Paxton lake.....	716	54 36	98 39	Surv. Gen.
479	Paynter lake.....	649	55 32	97 27	Surv. Gen.
468	Pelican lake, nearly.....	1,340	49 24	99 38	Upham
480	Pelican lake.....	838	52 33	100 22	Surv. Gen.
465	Pembina mountain.....	1,695	49 00	98 10	Bdy. Com.
65	Pendennis.....	1,437	49 58	100 11	C.P.R.
262	Petrcl.....	1,282	49 58	99 24	C.N.R.
66	Pettapiece.....	1,701	50 06	100 12	C.P.R.
66	Pierson station.....	1,538.2	49 11	101 15	Geod. Surv.
62	Pilot Mound station.....	1,550.5	49 12	98 53	Geod. Surv.
514	Pine lake.....	610	54 35	96 12	Geol. Surv.
64	Pine Creek station.....	990	50 01	99 00	C.P.R.
484	Pineimuta lake.....	597	55 38	97 27	Surv. Gen.
265	Pine River station.....	1,149.0	51 47	100 31	Surv. Gen.
253	Piney station.....	1,086.5	49 05	95 58	Geod. Surv.
68	Pipestone.....	1,461	49 33	100 57	C.P.R.
514	Pipestone lake.....	510	55 35	98 05	Geol. Surv.
66	Pitlochry.....	1,708	50 09	100 30	C.P.R.
481	Playgreen lake.....	715	53 54	98 00	Surv. Gen.
258	Pleasant Point station.....	1,238	49 48	99 11	C.N.R.
245	Plumas station.....	928.0	50 23	99 05	Surv. Gen.
	Plum Coulée.....		49 12	97 45	
62	Can. Pac. station.....	835.8			Geod. Surv.
360	Great Nor. station.....	854.8			Geod. Surv.
61	Ponemah station.....	728.3	50 28	96 57	Pub. Works
183	Pope.....	1,630	50 07	100 44	G.T.P.R.
11	Poplar Point station.....	817	50 04	97 58	C.P.R.
514	Porcupine mountain.....	2,500	52 30	101 45	Geol. Surv.
245	Portage junction.....	765.4	49 51	97 09	Surv. Gen.
	Portage la Prairie.....		49 59	98 17	
11	Can. Pac. station.....	858.2			Surv. Gen.
183	Grand Trunk Pac. station.....	857.2			Surv. Gen.
245	Can. Nor. station.....	856.6			Surv. Gen.
265	Powell.....	1,036	52 49	101 24	C.N.R.
258	Pratt.....	1,204	49 48	98 55	C.N.R.
63	Purves.....	1,575	49 07	98 43	C.P.R.
Q					
183	Quadra.....	1,562	50 08	100 51	G.T.P.R.
R					
258	Ralston.....	1,407	49 44	100 28	C.N.R.
	Rapid City.....		50 08	100 02	
65	Can. Pac. station.....	1,582			C.P.R.
262	Can. Nor. station.....	1,637			C.N.R.
64	Rathwell.....	1,071	49 39	98 32	C.P.R.
66	Ratray.....	1,383	49 46	100 10	C.P.R.
122	Raven lake.....	1,791	50 22	100 36	C.P.R.
183	Rea.....	1,521	50 09	100 57	G.T.P.R.
11	Reaburn.....	809	50 06	97 51	C.P.R.
481	Reader lake.....	851	54 55	101 23	Surv. Gen.
11	Reaper.....	1,635	49 57	101 09	C.P.R.
514	Red Deer lake.....	875	52 55	101 20	Geol. Surv.
483	Reed lake.....	915	54 35	100 25	Surv. Gen.
76	Reeder.....	1,562	50 07	101 08	C.P.R.
67	Regent.....	1,662	49 20	100 18	C.P.R.

Page	Locality	Elev.	Lat.	Long.	Authority
256	Reid.....	1,340	49 37	99 46	C.N.R.
482	Reindeer lake.....	877	54 14	101 33	Surv. Gen.
61	Rembrandt.....	820	50 48	97 13	C.P.R.
10	Rennie.....	1,058	49 51	95 33	Geod. Surv.
68	Reston.....	1,527	49 33	101 04	C.P.R.
62	Rhodes.....	1,641	49 12	99 47	C.P.R.
253	Ridgeville station.....	821-0	49 05	96 57	Geod. Surv.
514	Riding mountain.....	2,000	51 00	100 30	Geol. Surv.
262	Riding Mountain station.....	1,214	50 32	99 27	C.N.R.
245	Rignold station.....	845-8	50 01	98 30	Surv. Gen.
60	Riordan station.....	793-4	49 03	97 09	Pub. Works
65	Riverdale.....	1,638	50 12	99 57	C.P.R.
183	Rivers.....	1,571	50 02	100 14	G.T.P.R.
61	Riverton.....	723	51 00	96 59	C.P.R.
514	Robinson lake.....	630	54 23	96 24	Geol. Surv.
2-6	Roblin.....	1,814	51 13	101 21	C.N.R.
468	Rock lake, high water, 1,330; ice.....	1,321	49 13	99 10	C.P.R.
61	Rock spur.....	855	50 18	97 15	C.P.R.
61	Rockwood.....	781	50 07	97 14	C.P.R.
	Roland.....		49 22	97 56	
254	Can. Nor. station.....	860			C.N.R.
360	Great Nor. station.....	859			G.N.R.
254	Rosebank.....	915	49 22	98 06	C.N.R.
255	Roseisle.....	914	49 30	98 20	C.N.R.
361	Roseland.....	1,340	49 47	100 03	G.N.R.
62	Rosenfeld.....	798	49 13	97 33	C.P.R.
263	Rossburn station.....	1,938	50 40	100 48	C.N.R.
262	Rossburn junction.....	1,244	50 17	99 28	C.N.R.
258	Rossendale.....	1,004	49 50	98 37	C.N.R.
10	Rosser.....	800	49 59	97 27	C.P.R.
256	Rounthwaite.....	1,312	49 40	99 48	C.N.R.
11	Routledge.....	1,422	49 47	100 48	C.P.R.
62	Rudyard.....	1,575	49 13	98 26	C.P.R.
262	Rufford.....	1,774	50 09	99 53	C.N.R.
10	Rugby.....	764	49 55	97 10	C.P.R.
	Russell.....		50 47	101 16	
75	Can. Pac. station.....	1,837			C.P.R.
263	Can. Nor. station.....	1,873			C.N.R.
S					
253	St. Agathe.....	780	49 34	97 12	C.N.R.
244	St. Anne.....	831	49 40	96 39	C.N.R.
	St. Boniface.....		49 53	97 05	
60	Can. Pac. station.....	759-5			Pub. Works
245	Can. Nor. station.....	763			C.N.R.
245	St. Charles station.....	786-0	49 50	97 19	Surv. Gen.
64	St. Claude.....	1,007	49 39	98 19	C.P.R.
479	St. George, lake.....	720	51 45	97 27	Surv. Gen.
	St. James.....		49 51	97 11	
61	Can. Pac. station.....	762			C.P.R.
245	Can. Nor. station.....	769-0			Surv. Gen.
254	St. Jean Baptiste.....	782	49 16	97 21	C.N.R.
514	St. John baptiste.....	2,200	49 02	99 59	Upham
256	St. Lauren.....	816	50 25	97 56	C.N.R.
61	St. Louis station.....	731-8	50 18	96 58	Pub. Works
257	St. Martin.....	806	51 42	98 42	C.N.R.
479	St. Martin, lake.....	801	51 40	98 30	Surv. Gen.
479	St. Michael, lake.....	757	51 58	97 27	Surv. Gen.

Page	Locality	Elev.	Lat.	Long.	Authority
253	St. Norbert.....	768	49 46	97 09	C.N.R.
479	St. Patrick, lake.....	723	51 48	97 27	Surv. Gen.
264	St. Rose.....	871	51 04	99 30	C.N.R.
10	Saldo.....	812	50 04	96 34	C.P.R.
72	Salt lake, high water (1904).....	1,867	50 25	100 26	C.P.R.
244	Sandilands.....	1,161	49 19	96 17	C.N.R.
263	Sandy lake, freshet, 1,991; water.....	1,989	50 32	100 12	C.N.R.
514	Sandy lake.....	700	54 50	98 50	Geol. Surv.
263	Sandy Lake station.....	2,037	50 32	100 10	C.N.R.
255	Sanford.....	781	49 40	97 27	C.N.R.
67	Sanger.....	1,680	49 14	100 05	C.P.R.
481	Saskeram lake.....	852	54 52	101 32	Surv. Gen.
75	Scallion.....	1,480	49 53	100 56	C.P.R.
255	Scarth.....	1,428	49 44	100 57	C.N.R.
67	Schaffner.....	1,665	49 16	100 05	C.P.R.
66	Schwitzer.....	1,417	49 36	100 22	C.P.R.
265	Sclater station.....	1,152.9	51 56	100 36	Surv. Gen.
61	Scott.....	760	50 51	97 13	C.P.R.
62	Selborne.....	781	49 37	97 19	C.P.R.
61	Selkirk.....	739	50 09	96 53	C.P.R.
483	Setting lake.....	740	55 00	98 35	Surv. Gen.
265	Sevick siding.....	1,105.4	52 05	101 09	Surv. Gen.
11	Sewell.....	1,250	49 53	99 32	C.P.R.
10	Shelley.....	930	49 59	96 06	Geod. Surv.
	Shellmouth.....		50 57	101 27	
263	Can. Nor. station.....	1,436			C.N.R.
514	Bottom of valley.....	1,335			Geol. Surv.
514	Top of bank.....	1,565			Geol. Surv.
63	Sherlock tank.....	1,542	49 01	98 38	C.P.R.
246	Shevlin.....	1,670	51 12	101 12	C.N.R.
258	Shilo.....	1,236	49 49	99 41	C.N.R.
72	Shoal lake.....	1,802	50 26	100 35	C.P.R.
114	Shoal lake, high water.....	856	50 25	97 40	C.P.R.
72	Shoal Lake station.....	1,818	50 26	100 35	C.P.R.
246	Shortdale.....	1,584	51 14	101 02	C.N.R.
11	Sidney.....	1,237	49 54	99 05	C.P.R.
265	Sifton station.....	969.1	51 21	100 08	Surv. Gen.
265	Sifton junction.....	951.3	51 23	100 08	Surv. Gen.
61	Silver.....	781	50 50	97 13	C.P.R.
253	Silver Plains station.....	782	49 28	97 18	C.N.R.
263	Silverton.....	1,876	50 46	101 09	C.N.R.
68	Sinclair.....	1,668	49 34	101 16	C.P.R.
10	Sinnot.....	801	50 03	96 26	C.P.R.
483	Sipiwesk lake.....	604	55 00	97 30	Surv. Gen.
63	Snowflake.....	1,561	49 03	98 39	C.P.R.
246	Snyder siding.....	1,283	51 09	100 25	C.N.R.
73	Sofsgirth.....	1,793	50 29	100 54	C.P.R.
254	Somerset.....	1,570	49 25	98 39	C.N.R.
64	Souris.....	1,406	49 37	100 16	C.P.R.
244	South junction.....	1,143.7	49 02	95 46	Geod. Surv.
514	Southern Indians lake.....	800	57 00	99 00	Geol. Surv.
255	Sperling.....		49 31	97 42	C.N.R.
469	Split lake.....		56 11	96 15	H.B.R.
244	Sprague station.....	1,072.6	49 02	95 37	Geod. Surv.
263	Springhill.....	1,458	50 18	99 34	C.N.R.
64	Springstein.....	786	49 49	97 30	C.P.R.
64	Starbuck.....	787	49 46	97 37	C.P.R.
257	Steepprock, end of spur.....	819	51 25	98 44	C.N.R.
257	Steepprock junction.....	816	51 27	98 32	C.N.R.

Page	Locality	Elev.	Lat.	Long.	Authority
255	Stephenfield.....	981	49 30	98 17	C.N.R.
64	Stockton.....	1,189	49 35	99 26	C.P.R.
61	Stonewall.....	829	50 08	97 18	C.P.R.
61	Stony Mountain station.....	775	50 04	97 13	C.P.R.
72	Strathclair.....	1,904	50 24	100 24	C.P.R.
246	Strevel.....	1,578	51 14	100 58	C.N.R.
253	Stuartburn station.....	980.9	49 06	96 40	Geod. Surv.
253	Sundown station.....	1,064.3	49 06	96 15	Geod. Surv.
514	Swampy lake.....	500	54 45	94 57	Geol. Surv.
468	Swan lake, about.....	1,310	49 20	98 55	Upham
514	Swan lake.....	949	52 30	100 45	Surv. Gen.
	Swan lake.....	817	50 50	98 10	C.P.R.
255	Swan Lake station.....	1,581	49 25	98 46	C.N.R.
265	Swan River station, mean.....	1,115	52 06	101 16	Surv. Gen.
T					
10	Telford.....	1,113	49 50	95 23	Geod. Surv.
11	Temple.....	1,413	49 46	100 43	C.P.R.
245	Tenby station.....	959.2	50 30	99 07	Surv. Gen.
258	Terence.....	1,424	49 45	100 20	C.N.R.
61	Teulon.....	862	50 23	97 15	C.P.R.
267	The Pas station.....	880.7	53 49	101 15	Surv. Gen.
62	Thornhill station.....	1,314.7	49 12	99 13	Geod. Surv.
514	Thunder hill.....	1,997	52 05	101 38	C.P.R.
265	Thunder Hill junction.....	1,119.6	52 05	101 14	Surv. Gen.
514	Tiger hills.....	1,600	49 30	99 00	Upham
67	Tilston.....	1,626	49 23	101 18	C.P.R.
253	Tolstoi station.....	958.3	49 05	96 47	Geod. Surv.
258	Totogan junction.....	825	50 12	98 36	C.N.R.
258	Totogan station.....	820	50 12	98 34	C.N.R.
257	Townline station.....	831.2	50 04	98 19	Surv. Gen.
254	Transcona junction.....	767	49 54	97 01	C.N.R.
182	Transcona station.....	766	49 53	96 59	N.T.R.
183	Treat.....	1,276	50 19	101 11	G.T.P.R.
64	Treesbank.....	1,206	49 38	99 37	C.P.R.
64	Treherne.....	1,211	49 38	98 42	C.P.R.
358	Tremaine, lake.....	634	55 29	97 23	H.B.R.
267	Turnberry station.....	951.8	53 25	101 42	Surv. Gen.
465	Turtle mountain.....	2,534	49 00	100 43	Bdy. Com.
75	Two Creeks station.....	1,547	50 02	101 01	C.P.R.
10	Tyndall.....	800	50 05	96 39	C.P.R.
U					
265	Ukraina siding.....	1,025.5	51 27	100 15	Surv. Gen.
255	Underhill.....	1,50	49 26	100 22	C.N.R.
253	Union Point station.....	7	49 32	97 15	C.N.R.
183	Uno.....	1,3	50 15	101 07	G.T.P.R.
V					
265	Valley River station.....	973.9	51 15	100 06	Surv. Gen.
65	Varcoe.....	1,734	50 05	99 57	C.P.R.
244	Vassar.....	1,178	49 06	95 50	C.N.R.
183	Victor.....	1,408	50 27	101 24	G.T.P.R.
254	Victoria Beach station.....	738	50 42	96 33	C.N.R.
60	Victoria Park station.....	764.0	50 05	96 59	Pub. Works
258	Villette.....	1,367	49 49	100 03	C.N.R.

Page	Locality	Elev.	Lat.	Long.	Authority
	Virден.....		49 51	100 55	
11	Can. Pac. station.....	1,451			C.P.R.
255	Can. Nor. station.....	1,454			C.N.R.
263	Vista.....	1,946	50 37	100 42	C.N.R.
253	Vita static.....	991.1	49 08	96 33	Geod. Surv.
182	Vivian.....	902	49 53	96 28	N.T.R.
W					
256	Wakopa.....	1,851	49 05	99 50	C.N.R.
245	Walldon station.....	845.0	50 00	98 23	Surv. Gen.
253	Wampum station.....	1,162.9	49 03	95 50	Geod. Surv.
65	Ward tank.....	1,542	50 01	100 19	C.P.R.
256	Warren.....	814	50 08	97 32	C.N.R.
63	Waskada.....	1,549	49 06	100 48	C.P.R.
514	Waskaiowaka lake.....	936	56 30	96 40	Geol. Surv.
256	Wassewa.....	1,855	49 09	100 09	C.N.R.
514	Waterhen lake.....	829	52 00	99 35	Challies
256	Wawanesa.....	1,213	49 35	99 40	C.N.R.
514	Wekusko lake.....	842	54 45	99 50	Surv. Gen.
65	Wellwood.....	1,290	50 03	99 19	C.P.R.
72	Westbourne.....	829	50 08	98 34	C.P.R.
265	Westgate.....	1,014	52 49	101 39	C.N.R.
360	West Gretna station.....	830.7	49 00	97 34	Geod. Surv.
63	West Lynne.....	793	49 01	97 14	C.P.R.
267	Westray station.....	910.8	53 35	101 24	Surv. Gen.
182	West Winnipeg.....	785	49 51	97 25	G.T.P.R.
65	Wheatland.....	1,558	50 01	100 17	C.P.R.
10	Whitemouth.....	911	49 57	95 58	Geod. Surv.
245	White Plains station.....	789.1	49 51	97 33	Surv. Gen.
62	Whitewater station.....	1,656.5	49 12	100 16	Geod. Surv.
514	Whitewater lake.....	700	54 23	96 30	Geol. Surv.
62	Whitewater lake, high water, 1,635; low water.....	1,630	49 12	100 19	C.P.R.
267	Whithorn station.....	933.0	53 31	101 34	Surv. Gen.
10	Whittier.....	764	49 54	97 06	C.P.R.
61	Whytewold station.....	727.0	50 27	96 57	Pub. Works
60	Williard station.....	771.9	49 41	97 03	Pub. Works
76	Willen.....	1,548	50 10	101 12	C.P.R.
245	Willow Range station.....	802.6	49 56	97 54	Surv. Gen.
514	Windy lake.....	605	54 38	96 02	Geol. Surv.
63	Windygates.....	1,560	49 00	98 20	C.P.R.
62	Winkler station.....	891.2	49 11	97 56	Geod. Surv.
	Winnipeg.....		49 54	97 07	
10	Can. Pac. station.....	772.1			C.P.R.
245	Fort Garry station.....	773.7			Surv. Gen.
	B.M., W. abutment, C.P. Ry. bridge, over Red river.....	760.77			Pub. Works
	B.M., N. abutment, G.T.P., bridge over Red river.....	752.13			Pub. Works
	B.M., N.E. cor., Fort Garry station	766.12			Pub. Works
	B.M., S. abutment, Main St. bridge, Assiniboine river.....	753.47			Pub. Works
	B.M., N. wall of city hall.....	763.78			Pub. Works
	B.M., Can. Pac. crossing, Salter st.	763.60			Pub. Works
	B.M., S. face, C.P. Ry. roundhouse	766.20			Pub. Works
	City Engineer's gauge, Main St. bridge, Assiniboine river.....	728.04			Pub. Works

Page	Locality	Elev.	Lat.	Long.	Authority
	Winnipeg (cont.)				
	Catch basin, opposite 318 Main st....	757			City Eng.
	Receiving reservoir, bottom.....	751			City Eng.
	City hall, basement floor.....	755			City Eng.
	City hall, main floor.....	768			City Eng.
	Portage ave., at city limits.....	762			City Eng.
	Red river, at mouth of Assiniboine river, extreme high water (1826), 762; (1852), 760; (1860), 758; (1875), 743; ice (1876).....	725			C.P.R.
61	Winnipeg Beach station.....	727.5	50 30	96 57	Pub. Works
	Winnipeg, lake.....		52 00	98 00	
254	Extreme high water (Oct., 1893)....	722			C.N.R.
467	High water.....	716			C.N.R.
467	Water (Sept. 12, 1911).....	713.5			Pub. Works
467	Zero of gauge at Winnipeg Beach...	710.5			Pub. Works
467	Average level (Sept. 1 to Oct. 13, 1912).....	714.6			Pub. Works
266	Winnipegosis stat on.....	841.1	51 39	99 55	Surv. Gen.
266	Winnipegosis, lake (Sept. 12, 1914) ...	831.6	52 30	100 00	Surv. Gen.
483	Wintering lake.....	597	55 25	97 45	Surv. Gen.
484	Witchai lake.....	583	55 55	97 00	Surv. Gen.
61	Wood spur (<i>now</i> McKinnell).....	878	50 27	97 15	C.P.R.
62	Wood Bay station.....	1,547.3	49 15	98 48	Geod. Surv.
256	Woodlands.....	837	50 12	97 39	C.N.R.
258	Woodnorth.....	1,540	49 44	101 05	C.N.R.
244	Woodridge.....	1,233	49 17	96 09	C.N.R.
257	Woodroyd.....	880	50 18	97 29	C.N.R.
72	Woodside.....	856	50 11	98 46	C.P.R.
358	Woody lake.....	867	54 30	99 35	H.B.R.
	Y				
245	Youill station.....	858.5	50 02	98 35	Surv. Gen.

NEW BRUNSWICK

Page	Locality	Elev.	County	Authority
386	Aboushagon.....	216	Westmorland	Geol. Surv.
285	Acadieville siding.....	308.1	Kent	Pub. Works
21	Acamac.....	41	St. John	C.P.R.
294	Adams.....	1,204	Restigouche	I.C.R.
284	Adamsville station.....	299.4	Kent	Pub. Works
384	Adder lake.....	1,350	Northumberland	Ganong
305	Albert Mines.....	238	Albert	S. & A. R.
306	Albrite.....	199	Sunbury	F. & G.L.R.
27	Allan Cot station.....	208.0	St. John	Geod. Surv.
307	Allandale.....	294	York	St. J. & Q.R.
305	Alma.....	24	Albert	A.S.R.
172	Alward station.....	340.4	Queens	Geod. Surv.
292	Anagance station.....	160.1	Kings	Pub. Works
589	Anderson station.....	914.3	Restigouche	Geod. Surv.
28	Andover station.....	268.6	Victoria	Geod. Surv.
25	Annandale.....	505	Queens	C.R. of N.B.
292	Apohaqui station.....	73.4	Kings	Pub. Works
29	Arbuckle.....	382	Victoria	C.P.R.
28	Argosy.....	337	Victoria	C.P.R.
28	Aroostook station.....	276.0	Victoria	Geod. Surv.
386	Aroostook Portage, post office.....	625	Victoria	Geol. Surv.
29	Arthurette.....	356	Victoria	C.P.R.
382	Ashland.....	510	Carleton	Geol. Surv.
589	Astle station.....	517.4	York	Geod. Surv.
284	Aulac station.....	23.8	Westmorland	Pub. Works
21	Aurora.....	37	St. John	C.P.R.
B				
291	Baie Verte station.....	6.8	Westmorland	Pub. Works
	Bailey.....		Sunbury	
22	Can. Pac. station.....	23		C.P.R.
306	Fred. and Grand Lake station.....	99		F. & G.L.R.
385	Bailey, mount.....	1,715	Restigouche	Ganong
173	Baker Brook station.....	516	Madawaska	Geod. Surv.
172	Baker lake, high water, 659; low ..	65		N.T.R.
313	Baker siding.....	45	Madawaska	Tem. R.
384	Bald hill.....	72		Geol. Surv.
384	Bald or Denys mountain (Nipisiguit)	1,800	Northumberland	Ganong
384	Bald mountain (Lower South branch)	2,500	Northumberland	Geol. Surv.
383	Bald mountain.....	1,430	Northumberland	Ganong
378	Bald mountain (Nictor lake).....	2,604	Restigouche	Bdy. Com.
387	Bald or Wadawmetch mountain ..	900	York	Geol. Surv.
384	Baldface or Enaud mountain	1,690	Northumberland	Ganong
386	Bald Head or Riley mountain.....	2,080	Victoria	Geol. Surv.
172	Bantalor station.....	459.9	York	Geod. Surv.
26	Barber Dam.....	422	Charlotte	C.P.R.
306	Barker.....	22	Sunbury	F. & G.L.R.
285	Barnaby River station.....	56.4	Northumberland	Pub. Works
383	Barnesville.....	470	Kings	Geol. Surv.
307	Barony.....	86	York	St. J. & Q. R.
26	Bar Road.....	33	Charlotte	C.P.R.
285	Bartibog station.....	520.2	Gloucester	Pub. Works
26	Bartlett.....	123	Charlotte	C.P.R.
308	Bass River station.....	50.0	Gloucester	Pub. Works

Page	Locality	Elev.	County	Authority
28	Bath station.....	218.0	Carleton	Geod. Surv.
	Bathurst.....		Gloucester	
285	Intercol. station.....	47.9		Pub. Works
308	Caraquet Ry. station.....	17.5		Pub. Works
384	Bathurst or Teneriffe mountain....	2,090	Northumberland	Ganong
21	Bay Shore.....	81	St. John	C.P.R.
21	Bayard.....	59	Queens	C.P.R.
285	Beaver Brook station.....	332.1	Northumberland	Pub. Works
386	Beach hill.....	400	Westmorland	Geol. Surv.
28	Beechwood.....	235	Carleton	C.P.R.
25	Belleisle station.....	201.5	Kings	Pub. Works
285	Belledune station.....	93.1	Gloucester	Pub. Works
172	Bellefleur.....	479	Madawaska	N.T.R.
307	Belleville.....	354	Carleton	St. J. & Q.R.
284	Belliveau.....	271	Kent	I.C.R.
28	Benton station.....	415.6	York	Geod. Surv.
285	Beresford station.....	32.1	Gloucester	Pub. Works
385	Bernardin, mount.....	1,765	Restigouche	Ganong
284	Berry Mills station.....	216.3	Westmorland	Pub. Works
29	Beveridge.....	355	Victoria	C.P.R.
385	Birch ridge.....	840	Victoria	Geol. Surv.
284	Birch Ridge station.....	299.6	Kent	Pub. Works
383	Bishopsland.....	286	Kent	Geol. Surv.
386	Black mountains.....	2,280	Victoria	Geol. Surv.
294	Black Brook station.....	734	Victoria	I.C.R.
384	Black River settlement.....	100	Northumberland	Geol. Surv.
293	Blackville.....	68	Northumberland	I.C.R.
21	Blagdon.....	42	Kings	C.P.R.
382	Blair, mount.....	610	Charlotte	Admir. chart
589	Blissfield station.....	250.6	Northumberland	Geod. Surv.
292	Bloomfield station.....	35.9	Kings	Pub. Works
382	Bloomfield corner.....	515	Carleton	Geol. Surv.
378	Blue mountain.....	1,711	Victoria	Bdy. Com.
172	Blue Bell.....	738	Victoria	N.T.R.
386	Blue Mountain settlement.....	525	Victoria	Geol. Surv.
589	Boiestown station.....	235.7	Northumberland	Geod. Surv.
27	Bonny River station.....	72.4	Charlotte	Geod. Surv.
27	Bonny River wye.....	71	Charlotte	C.P.R.
292	Boundary Creek station.....	80.7	Westmorland	Pub. Works
385	Boyne settlement.....	365	Sunbury	Geol. Surv.
382	Briggs corner.....	540	Carleton	Geol. Surv.
28	Bristol station.....	206.1	Carleton	Geod. Surv.
172	Bronson station.....	188.9	Queens	Geod. Surv.
291	Brooklyn station.....	80.1	Westmorland	Pub. Works
292	Brookville station.....	29.3	St. John	Pub. Works
26	Brunswick junction.....	279.6	Charlotte	Geod. Surv.
	Buctouche.....		Kent	
306	B. & M. station.....	17		B. & M. R.
306	Wharf.....	12		B. & M. R.
383	Bull Moose hill.....	750	Kings	Geol. Surv.
22	Burpee.....	486	York	C.P.R.
29	Burnside.....	212	York	C.P.R.
308	Burnsville station.....	53.1	Gloucester	Pub. Works
307	Burton.....	83	Sunbury	St. J. & Q. R.
C				
29	Cahill.....	460	York	C.P.R.
382	Caledonia mountain.....	1,300	Albert	Geol. Surv.
284	Calhoun station.....	49.9	Westmorland	Pub. Works
386	California P.O.....	670	Victoria	Geol. Surv.

Page	Locality	Elev.	County	Authority
383	Callina corner.....	475	Kings	Geol. Surv.
387	Campbell Settlement P.O.....	660	York	Geol. Surv.
285	Campbellton station.....	42.0	Restigouche	Pub. Works
284	Canaan station.....	262.3	Westmorland	Pub. Works
382	Canaan settlement.....	540	Carleton	Geol. Surv.
27	Canterbury station.....	563.1	York	Geod. Surv.
172	Cantor station.....	333.2	Sunbury	Geod. Surv.
386	Cape Bald settlement.....	100	Westmorland	Geol. Surv.
306	Cape Breton station.....	129	Westmorland	B. & N. R.
	Cape Tormentine.....		Westmorland	
291	Intercol. station.....	16.4		Pub. Works
291	Intercol. wharf.....	6.9		Pub. Works
308	Caraget station.....	81.8	Gloucester	Pub. Works
29	Cardigan.....	57	York	C.P.R.
384	Carleton, mount.....	2,630	Northumberland	Ganong
382	Carlow, cross roads.....	755	Carleton	Geol. Surv.
173	Caron Brook station.....	603	Madawaska	N.T.R.
30	Carr.....	593	Carleton	C.P.R.
589	Carroll station.....	160.1	Northumberland	Geod. Surv.
386	Carroll ridge, near Skiff lake.....	1,000	York	Geol. Surv.
25	Case Settlement station.....	235	Kings	C.R. of N.B.
27	Cassells.....	274	Charlotte	C.P.R.
284	Catamount siding.....	346.7	Westmorland	Pub. Works
382	Centreville.....	375	Carleton	Geol. Surv.
26	Chamcook.....	94	Charlotte	C.P.R.
383	Chancook hill.....	637	Charlotte	Admir. chart
285	Charlo station.....	54.6	Restigouche	Pub. Works
293	Chatham station.....	99.6	Northumberland	Pub. Works
285	Chatham junct.....	129.5	Northumberland	Pub. Works
386	Cherry hill.....	808	York	Geol. Surv.
	Chipman.....		Queens	
25	Central Ry. station.....	38		C. R. of N.B.
172	Nat. Trans. station.....	71.0		Geod. Surv.
388	Chiputneticook lake.....	378	York	Coast Surv.
382	Church hill.....	1,200	Albert	Geol. Surv.
313	Clair.....	544	Madawaska	Tem. R.
21	Clarendon.....	184	Queens	C.P.R.
589	Clearwater station.....	503.5	York	Geol. Surv.
305	Cleveland Mill.....	227	Albert	A.S.R.
308	Clifton station.....	118.9	Gloucester	Pub. Works
384	Clones settlement.....	400	Queens	Geol. Surv.
382	Cloverdale.....	350	Carleton	Geol. Surv.
284	Coal Branch station.....	215.7	Kent	Pub. Works
306	Coburn.....	93	Sunbury	F. & G.L.R.
306	Cocagne.....	62	Kent	B. & M.R.
293	Coldbrook station.....	12.8	St. John	Pub. Works
284	Coles Island siding.....	23.6	Westmorland	Pub. Works
284	College Bridge station.....	28.0	Westmorland	Pub. Works
306	Colter.....	76	Sunbury	F. & G.L.R.
313	Connors.....	573	Madawaska	Tem. R.
30	Cootehill.....	283	Carleton	C.P.R.
22	Cork.....	421	York	C.P.R.
386	Costigan mountains.....	2,080	Victoria	Geol. Surv.
27	Cottrell.....	483	York	C.P.R.
30	County Line station.....	519	York	C.P.R.
293	Covered Bridge.....	161	York	I.C.R.
387	Cranberry lake.....	486	York	Geol. Surv.
383	Cripp hill.....	1,225	Kings	Geol. Surv.
293	Cross Creek station.....	208	York	I.C.R.
387	Cross Creek settlement.....	715	York	Geol. Surv.

Page	Locality	Elev.	County	Authority
285	Culligan siding.....	143.0	Restigouche	Pub. Works
25	Cumberland.....	37	Queens	C.R. of N.B.
29	Currie.....	291	Victoria	C.P.R.
D				
	Dalhousie.....		Restigouche	
294	Intercol. station.....	15.1		Pub. Works
294	Intercol. wharf, east end.....	7.0		Pub. Works
285	Dalhousie junction.....	81.7	Restigouche	Pub. Works
385	Dalhousie, mount.....	715	Restigouche	Admir. chart
385	Darby Gillans station.....	400	Sunbury	Geol. Surv.
172	Dead Brook lake, high water, 732; low water.....	730	Victoria	N.T.R.
28	Debec station.....	551.3	Carleton	Geod. Surv.
28	Dee.....	399	Victoria	C.P.R.
28	Deep Creek station.....	149	Carleton	C.P.R.
27	Deer Lake station.....	538	York	C.P.R.
384	Denys or Bald mountain (Nipisiguit)	1,890	Northumberland	Ganong
285	Derby station.....	34.9	Northumberland	Pub. Works
28	Dibblee.....	306	Carleton	C.P.R.
285	Dickie station.....	42.5	Restigouche	Pub. Works
26	Doak.....	117	York	C.P.R.
589	Doaktown station.....	121.0	Northumberland	Geod. Surv.
385	Doherty corner.....	322	Sunbury	Geol. Surv.
385	Don lake.....	1,255	Victoria	Geol. Surv.
284	Dorchester station.....	21.1	Westmorland	Pub. Works
386	Dorchester cape, summit.....	300	Westmorland	Geol. Surv.
26	Dougherty.....	147	Charlotte	C.P.R.
385	Douglas lake.....	230	St. John	Geol. Surv.
172	Drummond.....	630	Victoria	N.T.R.
27	Duck Cove station.....	68.6	St. John	Geod. Surv.
26	Dumbarton.....	230	Charlotte	C.P.R.
292	Dunsinane station.....	155.5	Kings	Pub. Works
293	Durham.....	86	York	I.C.R.
27	Dyer station.....	104.1	Charlotte	Geod. Surv.
E				
382	Eagle mountain.....	854	Charlotte	Ganong
21	Eagle Rock station.....	68	Queens	C.P.R.
383	East Scotch settlement.....	520	Kings	Geol. Surv.
	Edmundston.....		Madawaska	
28	Can. Pac. station.....	478.9		Geod. Surv.
173	Nat. Trans. station.....	472		N.T.R.
312	Temiscouata station.....	478.4		Geod. Surv.
387	Eel lake, First.....	520	York	Geol. Surv.
387	Eel lake, Second.....	550	York	Geol. Surv.
285	Eel River station.....	29.8	Restigouche	Pub. Works
27	Elbe.....	188	Charlotte	
305	Elgin station.....	359	Albert	N.T.R.
381	Elgin corner.....	347	Albert	Geol. Surv.
285	Elm-tree station.....	106.3	Gloucester	Pub. Works
29	Elmwood.....	585	Carleton	N.T.R.
384	Ennad, mount, or Baldface mountain	1,690	Northumberland	Ganong
22	Enniskillen.....	111	Queens	C.P.R.
284	Evans station.....	199.3	Westmorland	Pub. Works
386	Everett settlement.....	489	Victoria	Geol. Surv.

Page	Locality	Elev.	County	Authority
F				
292	Fairvale.....	54	Kings	I.C.R.
21	Fairville.....	100	St. John	C.P.R.
30	Fall Brook station.....	534	Carleton	C.P.R.
294	Falls Brook station.....	1,014	Restigouche	I.C.R.
	Farmerston.....		Carleton	
382	Village.....	305		Geol. Surv.
307	St. John and Quebec station.....	399		St. J. & Q.R.
305	Fawcett Mill.....	143	Westmorland	E. & H.R.
383	Fenwick.....	605	Kings	Geol. Surv.
307	Flemming.....	257	Carleton	St. J. & Q.R.
294	Flemming.....	564	Madawaska	I.C.R.
382	Flagstaff hill.....	585	Carleton	Geol. Surv.
285	Flatlands station.....	62.4	Restigouche	Pub. Works
28	Florenceville station.....	191.5	Carleton	Geod. Surv.
386	Folly point.....	315	Westmorland	Geol. Surv.
589	Forks station.....	182.6	Northumberland	Geod. Surv.
305	Foster.....	120	Albert	A.S.R.
385	Found head.....	380	St. John	Admir. chart
386	Four Falls.....	355	Victoria	Geol. Surv.
385	Franquelin hill.....	1,250	Restigouche	Ganong
285	Fraser siding.....	70	Restigouche	I.C.R.
	Fredericton.....		York	
26	Can. Pac. station.....	32		C.P.R.
293	Intercolonial station.....	35		I.C.R.
29	St. John river, high water, 12; extreme high water, 28; extreme low water, 4; rail, centre of draw span.....	35		C.P.R.
	Almshouse, floor level.....	68		City Eng.
	B.M., top of stone post, N.W. cor- ner, Normal school lot.....	31.6		City Eng.
	B.M., on base of lamp post, Smith street and Woodstock road.....	30.5		City Eng.
	Top of rubble foundation wall, waterworks building.....	28.6		City Eng.
	Average level of city.....	29		City Eng.
	Bottom of waterworks pump well.....	-7		City Eng.
	Bed of river, side of crib work.....	-6		City Eng.
22	Fredericton junction.....	60	Sunbury	C.P.R.
385	Furbish pond.....	1,470	Victoria	Ganong
G				
307	Gagetown.....	71	Queens	St. J. & Q.R.
284	Gallagher station.....	338.1	Westmorland	Pub. Works
383	Galloway settlement.....	110	Kent	Geol. Surv.
385	Gardens hill.....	1,765	Restigouche	Ganong
21	Gaspereaux.....	139	Queens	C.P.R.
387	George lake.....	430	York	Geol. Surv.
	Gibson.....		York	
29	Can. Pac. station.....	30		C.P.R.
293	Intercolonial station.....	30		I.C.R.
306	Fred. and Grand Lake station.....	30		F. & G. L.R.
26	Gilman.....	338	Charlotte	C.P.R.
382	Gilmor mills.....	510	Carleton	Geol. Surv.
383	Girvan settlement.....	138	Kent	Geol. Surv.
26	Glasier.....	58	Sunbury	C.P.R.
382	Glassville.....	770	Carleton	Geol. Surv.

Page	Locality	Elev.	County	Authority
294	Glencoe.....	180	Restigouche	I.C.R.
306	Glenle.....	78	Sunbury	F. & G.L.R.
285	Gloucester junction.....	102.7	Gloucester	Pub. Works
382	Golden ridge.....	1,500	Carleton	Geol. Surv.
385	Gordon, mount.....	1,552	Restigouche	Ganong
387	Gordonvale settlement.....	830	York	Geol. Surv.
382	Gordonville.....	840	Carleton	Geol. Surv.
381	Gowland mountain.....	1,195	Albert	Geol. Surv.
21	Grand Bay station.....	60	Kings	C.P.R.
172	Grand Falls, Nat. Trans. station...	574.9	Madawaska	Geod. Surv.
28	Grand Falls, Can. Pac. station.....	504.8	Victoria	Geod. Surv.
388	Grand lake.....	427	York	Coast Surv.
	Grand River.....		Madawaska	
28	Can. Pac. station.....	450		C.P.R.
294	Intercolumnial station.....	617		I.C.R.
308	Grande-Anse station.....	79.5	Gloucester	Pub. Works
308	Grande-Anse road cross.....	49.8	Gloucester	Pub. Works
27	Grant.....	553	York	C.P.R.
29	Gravel Hill station.....	490	York	C.P.R.
385	Grays lake.....	1,370	Victoria	Ganong
387	Green Hill settlement.....	725	York	Geol. Surv.
	Green River.....		Madawaska	
28	Can. Pac. station.....	485.6		Geod. Surv.
173	Nat. Trans. station.....	474		N.T.R.
296	Green River lake.....	1,362	Restigouche	I.C.R.
384	Green River mountain.....	1,600	Madawaska	Bdy. Com.
29	Green Road station.....	594	Carleton	C.P.R.
382	Greenfield.....	775	Carleton	Geol. Surv.
385	Greenfield settlement.....	175	Sunbury	Geol. Surv.
294	Grog Brook station.....	848	Restigouche	I.C.R.
297	Gull lake.....	795	Victoria	I.C.R.
385	Gulquac lake.....	1,330	Victoria	Ganong
386	Gulquac mountains.....	2,000	Victoria	Geol. Surv.
H				
29	Hainesville.....	356	York	C.P.R.
28	Hale.....	200	Carleton	C.P.R.
386	Hall Hill.....	150	Westmorland	Geol. Surv.
294	Hammond.....	856	Victoria	I.C.R.
292	Hampton station.....	26.7	Kings	Pub. Works
284	Harcourt station.....	200.3	Kent	Pub. Works
385	Hardingville.....	430	St. John	Geol. Surv.
385	Hardwood Ridge settlement.....	400	Sunbury	Geol. Surv.
291	Hardy station.....	41.1	Westmorland	Pub. Works
284	Harrisville siding.....	125.7	Westmorland	Pub. Works
28	Hartland station.....	169.1	Carleton	Geod. Surv.
22	Harvey.....	490	York	C.P.R.
305	Harvey Branch junction, about.....	8	Albert	A.S.R.
305	Havelock.....	288	Kings	E. & H.R.
589	Hazen station.....	930.5	Victoria	Geod. Surv.
384	Head, mount.....	2,440	Northumberland	Ganong
384	Headline settlement, cross roads.....	495	Queens	Geol. Surv.
307	Heart lake, low water (1913), 6; high water.....	21	Queens	St. J. & Q. R.
382	Henderson corner.....	630	Carleton	Geol. Surv.
26	Hewit.....	305	Charlotte	C.P.R.
384	Hibernia P.O.....	700	Queens	Geol. Surv.
21	Hillandale.....	26	Kings	C.P.R.

Page	Locality	Elev.	County	Authority
305	Hillsborough.....	42	Albert	S. & A. R.
29	Hillside.....	339	Victoria	C.P.R.
384	Hind lake.....	1,450	Northumberland	Ganong
26	Honeydale.....	260	Charlotte	C.P.R.
387	Hope, mount.....	400	York	Geol. Surv.
387	Howland ridge.....	945	York	Geol. Surv.
22	Hoyt.....	59	Sunbury	C.P.R.
284	Humphrey station.....	56.6	Westmorland	Pub. Works
589	Hurley Brook station.....	332.9	Northumberland	Geod. Surv.
I				
385	Indian lake.....	1,405	Victoria	Ganong
307	Indian Village.....	41	York	St. J. & Q.R.
294	Indiantown.....	32	Northumberland	I.C.R.
21	Ingleside.....	71	Kings	C.P.R.
308	Inkerman.....	11	Gloucester	Car. R.
28	Inman.....	247	Victoria	C.P.R.
305	Intervale.....	121	Westmorland	E. & H.R.
306	Irishtown.....	237	Westmorland	B. & M.R.
382	Iron-ore hill.....	630	Carleton	Geol. Surv.
381	Irving settlement, cor. $\frac{1}{2}$ mile north of	594	Albert	Geol. Surv.
385	Island or Milnagek lake.....	1,510	Victoria	Ganong
293	Island Yard station.....	14.1	St. John	Pub. Works
382	Ivy corner.....	670	Carleton	Geol. Surv.
J				
382	Jacksonville.....	360	Carleton	Geol. Surv.
285	Jacquet River station.....	49.8	Restigouche	Pub. Works
308	Janeville station.....	64.7	Gloucester	Pub. Works
589	Jardine Brook station.....	878.3	Victoria	Geol. Surv.
383	Jeffry P.O.....	375	Kings	Geol. Surv.
382	Johnville.....	640	Carleton	Geol. Surv.
292	Jones station.....	105.1	Westmorland	Pub. Works
383	Jordan mountain.....	775	Kings	Geol. Surv.
292	Jubilee station.....	34.2	Kings	Pub. Works
172	Juniper station.....	837.2	Carleton	Geod. Surv.
K				
383	Kars.....	288	Kings	Geol. Surv.
589	Kedgwick station.....	896.6	Restigouche	Geod. Surv.
305	Kenney mill.....	163	Albert	A.S.R.
284	Kent junction.....	269.0	Kent	Pub. Works
29	Keswick.....	37	York	C.P.R.
21	Ketepec.....	73	St. John	C.P.R.
28	Kilburn station.....	286.0	Victoria	Geod. Surv.
305	Killam Mill station.....	263	Westmorland	E. & H.R.
307	Kingsclear.....	67	York	St. J. & Q.R.
383	Kingston peninsula.....	600	Kings	Geol. Surv.
382	Knowlesville.....	725	Carleton	Geol. Surv.
L				
384	La Tour, moun.....	2,073	Northumberland	Ganong
383	Lake settlement.....	145	Kent	Geol. Surv.
173	Lake Baker station.....	676	Madawaska	N.T.R.
383	Lakefield.....	500	Kings	Geol. Surv.
285	Lakeland.....	140	Northumberland	I.C.R.

Page	Locality	Elev.	County	Authority
292	Lakeside station.....	29.1	Kings	Pub. Works
307	Lakeville.....	372	Carleton	St. J. & Q.R.
306	Lakorn.....	43	Sunbury	F. & G.L.R.
291	Lane station.....	79.4	Westmorland	Pub. Works
28	Lapointe.....	468	Madawaska	C.P.R.
385	Latimer lake.....	311	St. John	Murdoch
26	Lawrence.....	337	Charlotte	C.P.R.
28	L'Eglise.....	489	Madawaska	C.P.R.
27	Lepreaux station.....	78.2	Charlotte	Geod. Surv.
29	Licford.....	335	Victoria	C.P.R.
28	Limestone.....	327	Victoria	C.P.R.
307	Lincoln.....	20	Sunbury	St. J. & Q.R.
382	Lindsay, village.....	450	Carleton	Geol. Surv.
307	Lindsay station.....	424	Carleton	St. J. & Q.R.
21	Lingley.....	28	Kings	C.P.R.
384	Little Bald mountain (Northwest Miramichi river).....	2,075	Northumberland	Geol. Surv.
306	Little River station.....	63	Kent	B. & M.R.
293	Loggieville station.....	32.8	Northumberland	Pub. Works
385	Lomond, loch.....	314	St. John	Murdoch
307	Long Creek station.....	49	York	St. J. & Q.R.
	Long lake.....	1,370	Victoria	Geol. Surv.
383	Long settlement.....	1,200	Kings	Geol. Surv.
172	Longley station.....	528.8	Victoria	Geod. Surv.
386	Lower Blue mountain.....	1,920	Victoria	Geol. Surv.
387	Lower Caverhill settlement.....	760	York	Geol. Surv.
27	Ludgate Lake station.....	202	St. John	C.P.R.
589	Ludlow station.....	178.8	Northumberland	Geod. Surv.
172	Lutesville station.....	213.0	Westmorland	Geod. Surv.
386	Lutz mountain.....	450	Westmorland	Geol. Surv.
28	Lynch.....	473	Madawaska	C.P.R.
M				
22	Magaguadavic.....	392	York	C.P.R.
387	Magaguadavic lake.....	377	York	Geol. Surv.
291	Malden station.....	72.9	Westmorland	Pub. Works
387	Manners Sutton P.O.....	575	York	Geol. Surv.
293	Manzer.....	66	York	I.C.R.
172	Maple Grove station.....	821.7	York	Geod. Surv.
387	Maple ridge.....	875	York	Geol. Surv.
387	Mapleton.....	590	York	Geol. Surv.
386	Maringouin, cap.....	220	Westmorland	Admir. chart
383	Markhamville, at manganese mine..	700	Kings	Geol. Surv.
383	Marks hill.....	290	Charlotte	Admir. chart
28	Martin.....	469	Madawaska	C.P.R.
21	Martinon.....	71	St. John	C.P.R.
293	Marysville station.....	52	York	I.C.R.
293	Marysville junction.....	33	York	I.C.R.
381	Matthews head.....	712	Albert	Geol. Surv.
27	Maudslay.....	419	York	C.P.R.
26	Maxwell.....	207	Charlotte	C.P.R.
22	McAdam station.....	458.6	York	Geod. Surv.
382	McCafferty settlement.....	455	Carleton	Geol. Surv.
384	McDonald corner, 1½ miles west of..	360	Queens	Geol. Surv.
306	McDougall.....	195	Westmorland	B. & M.R.
589	McGivney station.....	571.6	York	Geod. Surv.
384	McInnes lake.....	1,465	Northumberland	Ganong
292	McLeod station.....	140.7	Kings	Pub. Works

Page	Locality	Elev.	County	Authority
387	McLeod hill.....	416	York	Geol. Surv.
589	McNamee station.....	143·9	Northumberland	Geod. Surv.
294	McNeil station.....	160·4	Restigouche	Pub. Works
381	Meadow P.O.....	403	Albert	Geol. Surv.
294	Meadow Brook, Intercol. station ...	291	Restigouche	I.C.R.
284	Meadow Brook, International Ry. station.....	82·5	Westmorland	Pub. Works
383	Mechanic settlement, hill 4 miles S.W.	1,400	Kings	Geol. Surv.
307	Meductic.....	152	Carleton	St. J. & Q.R.
291	Melrose station.....	99·5	Westmorland	Pub. Works
284	Memramcook station.....	29·0	Westmorland	Pub. Works
385	Menzie settlement.....	150	St. John	Geol. Surv.
385	Merithew lake.....	1,390	Victoria	Ganong
291	Middle Sackville station.....	22·4	Westmorland	Pub. Works
291	Midgic station.....	83·1	Westmorland	Pub. Works
294	Miller.....	378	Restigouche	I.C.R.
294	Millerton.....	25	Northumberland	I.C.R.
29	Millicete.....	252	Victoria	C.P.R.
26	Milltown junction.....	55	Charlotte	C.P.R.
27	Milltown station.....	55	Charlotte	C.P.R.
29	Millville.....	478	York	C.P.R.
385	Milnagek or Island lake.....	1,510	Victoria	Ganong
385	Milpagos lake.....	1,333	Victoria	Ganong
306	Minto.....	159	Queens	F. & G.L.R.
298	Miramichi lake.....	750	York	I.C.R.
292	Model Farm station.....	130·0	Kings	Pub. Works
285	Moffatt station.....	35·6	Restigouche	Pub. Works
	Moncton.....		Westmorland	
284	Intercol. station.....	50·0		Pub. Works
306	Wharf.....	29		B. & M.R.
306	Buctouche and Moncton station..	30		B. & M.R.
306	Waterworks reservoir, bed.....	141		B. & M.R.
	B.M., door sill, E. end, main en- trance, city hall.....	33·3		Pub. Works
26	Moore Mills.....	297	Charlotte	C.P.R.
382	Moose mountain.....	1,490	Carleton	Geol. Surv.
26	Morrison.....	49	York	C.P.R.
388	Mud lake.....	418	York	Coast Surv.
386	Mud lake, Don branch.....	1,240	Victoria	Geol. Surv.
28	Muniac.....	242	Victoria	C.P.R.
28	Murchie.....	399	York	C.P.R.
27	Musquash station.....	16·6	St. John	Geod. Surv.
N				
30	Nackawic.....	455	York	C.P.R.
384	Nalaisk mountain.....	2,529	Northumberland	Ganong
172	Napadogan station.....	899·2	York	Geod. Surv.
172	Napadogan lake, high water, 895; low water.....	890	York	N.T.R.
285	Nash Creek station.....	22·5	Restigouche	Pub. Works
293	Nashwaak.....	79	York	I.C.R.
29	Nashwaaksis.....	39	York	C.P.R.
292	Nauwigewauk station.....	18·8	Kings	Pub. Works
293	Nelson station.....	56·1	Northumberland	Pub. Works
21	Nerepis.....	21	Kings	C.P.R.
308	New Bandon station.....	146·7	Gloucester	Pub. Works
28	Newburg.....	144	Carleton	C.P.R.
382	Newburg settlement.....	565	Carleton	Geol. Surv.
285	Newcastle station.....	138·0	Northumberland	Pub. Works

Page	Locality	Elev.	County	Authority
306	Newcastle Bridge (<i>formerly New-</i> <i>castle</i>).....	54	Queens	F. & G.L.R.
22	Newcomb.....	40 ¹	York	C.P.R.
381	New Horton.....	270	Albert	Geol. Surv.
381	New Ireland.....	1,100	Albert	Geol. Surv.
285	New Mills station.....	41.2	Restigouche	Pub. Works
27	New River station.....	172.5	Charlotte	Geod. Surv.
387	New Zealand settlement.....	465	York	Geol. Surv.
589	Nickel station.....	907.1	Victoria	Geol. Surv.
386	Nictau or forks of Tobique river.....	552	Victoria	Geol. Surv.
384	Nictor lake.....	847	Restigouche	Ganong
285	Nigadoo station.....	55.5	Gloucester	Pub. Works
384	Nipisiguit lake, First.....	1,011	Northumberland	Ganong
384	Nipisiguit lake, Second.....	980	Northumberland	Geol. Surv.
28	Nixon.....	167	Carleton	C.P.R.
388	North lake.....	427	York	Coast Surv.
172	North Branch station.....	259.1	Westmorland	Geod. Surv.
172	North Cain station.....	534.9	York	Geod. Surv.
292	Norton station.....	51.2	Kings	Pub. Works
387	Nortondale settlement.....	470	York	Geol. Surv.
306	Notre Dame.....	80	Kent	B. & M.R.
O				
28	Oak.....	540	Carleton	C.P.R.
27	Oak Bay station.....	72.5	Charlotte	Geod. Surv.
29	Odell River station.....	351	Victoria	C.P.R.
384	Olinville P.O.....	400	Queens	Geol. Surv.
21	Ononette.....	45	Kings	C.P.R.
307	Oromocto.....	19	Sunbury	St. J. & Q.R.
386	Oromocto lake.....	415	York	Geol. Surv.
28	Ortonville.....	368	Victoria	C.P.R.
307	Otnabog lake, low water, 6; high water.....	21	Queens	St. J. & Q.R.
385	Otter lake.....	345	St. John	Geol. Surv.
386	Oxbow settlement.....	590	Victoria	Geol. Surv.
P				
284	Painsec station.....	148.4	Westmorland	Pub. Works
388	Palfrey lake.....	378	York	Coast Surv.
308	Palmerston (<i>now St. Louis</i>).....	67	Kent	St. L. & R.R.
21	Pamdenc.....	89	Kings	C.P.R.
21	Pamomkeag.....	21	Kings	C.P.R.
172	Pangburn station.....	342.8	Queens	Geod. Surv.
383	Paquetville.....	210	Gloucester	Geol. Surv.
381	Parkindale P.O., corner $\frac{1}{4}$ mile S.E. of	333	Albert	Geol. Surv.
381	Parkindale, Prosser brook at bridge near P.O., water.....	276	Albert	Geol. Surv.
292	Passek :g station.....	35.1	Kings	Pub. Works
28	Peel.....	183	Carleton	C.P.R.
383	Pelerin settlement.....	266	Kent	Geol. Surv.
386	Peltoma settlement.....	550	York	Geol. Surv.
386	Pemberton ridge.....	750	York	Geol. Surv.
27	Pennfield station.....	226.5	Charlotte	Geod. Surv.
293	Penniac.....	63	York	I.C.R.
25	Pennlyn.....	45	Queens	C.R. of N.B.
292	Penobsquis station.....	91.8	Kings	Pub. Works
383	Perry settlement.....	440	Kings	Geol. Surv.
28	Perth station.....	257.8	Victoria	Geod. Surv.

Page	Locality	Elev.	County	Authority
172	Peterson	660	Victoria	N.T.R.
285	Petit Rocher station.....	82.7	Gloucester	Pub. Works
292	Petitcodiac station.....	96.2	Westmorland	Pub. Works
28	Phillips station.....	137	Carleton	C.P.R.
383	Piccadilly mountain.....	1,000	Kings	Geol. Surv.
	Plaster Rock.....		Victoria	
29	Can. Pac. station.....	385		C.P.R.
172	Nat. Trans. station.....	466.6		Geod. Surv.
383	Pleasant lake.....	1,200	Kings	Geol. Surv.
382	Pleasant, mount.....	1,175	Charlotte	Ganong
384	Pleasant ridge.....	590	Northumberland	Geol. Surv.
	Pleasant Vale.....		Albert	
381	Post office	335		Geol. Surv.
381	Abutment of Little River bridge, ½ mile E. of.....	317		Geol. Surv.
381	Corner ½ mile W. of.....	569		Geol. Surv.
292	Plumweseep station.....	66.9	Kings	Pub. Works
	Pointe-du-Chêne.....		Westmorland	
292	Station.....	10.1		Pub. Works
292	Wharf.....	4.5		Pub. Works
308	Pokemouche.....	11	Gloucester	Car. R.
308	Pokeshaw station.....	63.4	Gloucester	Pub. Works
307	Pokiok.....	155	York	St. J. & Q.R.
382	Pole hill.....	935	Carleton	Geol. Surv.
383	Pollett lake.....	968	King	Geol. Surv.
27	Popologan station.....	203.8	Charlotte	Geod. Surv.
291	Port Elgin station.....	11.8	Westmorland	Pub. Works
385	Portage lake.....	1,265	Victoria	Geol. Surv.
386	Pré-d'en-haut, corner.....	133	Westmorland	Geol. Surv.
27	Prince of Wales station.....	118.2	St. John	Geod. Surv.
22	Prince William.....	461	York	C.P.R.
381	Prosser Brook P.O., Hayward Brook bridge, ½ mile S.E., water.....	406	Albert	Geol. Surv.
Q				
	Quisibis		Madawaska	
28	Can. Pac. station.....	456		C.P.R.
173	Nat. Trans. station.....	455		N.T.R.
292	Quispamsis station.....	154.0	Kings	Pub. Works
R				
294	Red Bank.....	947	Restigouche	I.C.R.
285	Red Pine station.....	338.1	Gloucester	Pub. Works
29	Red Rapids station	354	Victoria	C.P.R.
29	Reed Island station	371	Victoria	C.P.R.
292	Renforth station.....	40.4	Kings	Pub. Works
308	Richibucto.....	20	Kent	St. L. & R.R.
382	Richmond corner.....	620	Carleton	Geol. Surv.
386	Riley or Bald Head mountain.....	2,080	Victoria	Geol. Surv.
386	Riley Brook settlement.....	526	Victoria	Geol. Surv.
27	Ripley.....	158	Charlotte	C.P.R.
306	Ripples.....	80	Sunbury	F. & G.L.R.
292	River Glade station.....	81.7	Westmorland	Pub. Works
172	Riverdale station.....	796.5	York	Geod. Surv.
292	Riverside station.....	20.1	Kings	Pub. Works
381	Riverview, corner.....	546	Albert	Geol. Surv.
28	Rivière-des-Chutes station	281	Carleton	C.P.R.
387	Roach settlement.....	465	York	Geol. Surv.

Page	Locality	Elev.	County	Authority
383	Robertville.....	400	Gloucester	Geol. Surv.
29	Rockland.....	44	York	C.P.R.
294	Rocky Gulch station.....	339	Restigouche	I.C.R.
385	Rogers head.....	400	St. John	Admir. chart
285	Rogersville station.....	304.0	Northumberland	Pub. Works
26	Roix Road.....	152	Charlotte	C.P.R.
26	Rolling Dam.....	240	Charlotte	C.P.R.
22	Rooth.....	323	York	C.P.R.
307	Rosborough.....	86	York	St. J. & Q.R.
381	Rose Vale, door-sill of blacksmith's shop.....	838	Albert	Geol. Surv.
294	Ross.....	967	Restigouche	I.C.R.
292	Rothsay station.....	23.0	Kings	Pub. Works
29	Rowena.....	303	Victoria	C.P.R.
26	Rusiagornis.....	32	Sunbury	C.P.R.
285	Russell siding.....	488.5	Gloucester	Pub. Works
S				
26	St. Andrews.....	23	Charlotte	C.P.R.
306	St. Anthony.....	187	Kent	B. & M.R.
	St. Basil.....		Madawaska	
28	Can. Pac. station.....	483		C.P.R.
173	Nat. Trans. station.....	470		N.T.R.
22	St. Croix.....	390	York	C.P.R.
27	St. George station.....	89.4	Charlotte	Geod. Surv.
	St. Hilaire.....		Madawaska	
173	Nat. Trans. station.....	493.2		Geod. Surv.
313	Temiscuata station.....	512		Tem. R.
313	Church.....	515		Tem. R.
312	St. Jacques.....	478	Madawaska	Tem. R.
	St. John.....		St. John	
293	Intercolonial station.....	21.4		Pub. Works
293	Intercolonial wharf, outer end.....	15.6		Pub. Works
385	Fort Howe (summit).....	171		Murdoch
	Extreme high tide (Oct. and Nov. 1896).....	14.69		Tidal Surv.
	Low water, spring tides (probably low water datum of chart).....	-12.07		Tidal Surv.
	Public Works, old datum.....	-12.75		Tidal Surv.
xvi	Tidal Survey and Public Works datum.....	-14.01		Tidal Surv.
xvi	Canadian Pacific Ry. datum.....	- 0.05		Tidal Surv.
	Harmonic tide plane.....	-12.59		Tidal Surv.
xvi	B.M., S.E. cor. of custom house.. Zero of gauge.....	41.59 21.53		Tidal Surv. Tidal Surv.
308	St. Joseph station.....	102.2	Gloucester	Pub. Works
	St. Leonard.....		Madawaska	
28	Can. Pac. station.....	509.4		Geod. Surv.
172	Nat. Trans. station.....	464		N.T.R.
308	St. Louis (formerly Palmer).....	67	Kent	St. L. & R.R.
383	St. Louise.....	250	Gloucester	Geol. Surv.
29	St. Mary.....	36	York	C.P.R.
308	St. Simon.....	30	Gloucester	Car. R.
26	St. Stephen station.....	15.1	Charlotte	Geod. Surv.
284	Sackville station.....	24.3	Westmorland	Pub. Works
383	Saddleback settlement.....	1,000	Kings	Geol. Surv.
384	Sagamook or Bald mountain.....	2,517	Restigouche	Ganong
21	Sagwa.....	20	Kings	C.P.R.

Page	Locality	Elev.	County	Authority
26	Salamanca.....	33	York	C.P.R.
	Salem.....		Albert	
305	Station.....	116		S. & A. R.
381	Bridge near P.O., floor, 100; water	83		Geol. Surv.
292	Salisbury station.....	102.5	Westmorland	Pub. Works
308	Salmon Beach station.....	33.8	Gloucester	Pub. Works
383	Salt Springs P.O., one mile west of..	300	Kings	Geol. Surv.
388	Sandy Bay lake.....	378	York	Coast Surv.
292	Scadouc station.....	101.7	Westmorland	Pub. Works
306	Scale.....	201	Sunbury	F. & G.L.R.
306	Scotch Settlement station.....	120	Westmorland	B. & M.R.
383	Scotch settlement.....	660	Kings	Geol. Surv.
383	Scotch settlement.....	250	Kent	Geol. Surv.
306	Scott.....	49	Sunbury	F. & G.L.R.
28	Scott.....	468	York	C.P.R.
382	Scott settlement.....	470	Carleton	Geol. Surv.
387	Second Eel lake.....	550	York	Geol. Surv.
292	Secord siding.....	56.3	Kings	Pub. Works
172	Segawa.....	277	Westmorland	N.T.R.
384	Serpentine lake.....	1,340	Northumberland	Ganong
386	Serpentine mountains.....	2,240	Victoria	Geol. Surv.
292	Shediac station.....	46.8	Westmorland	Pub. Works
381	Shenstone, corner $\frac{1}{4}$ mile east of....	219	Albert	Geol. Surv.
381	Shepody mountain.....	1,050	Albert	Admir. chart
383	Shepody Road P.O.....	850	Kings	Geol. Surv.
30	Shewan.....	640	Carleton	C.P.R.
308	Shippigan.....	14	Gloucester	Car. R.
294	Shives.....	242	Restigouche	I.C.R.
27	Shogomoc.....	531	York	C.P.R.
26	Shore Line station.....	46	Charlotte	C.P.R.
	Sigas.....		Madawaska	
28	Can. Pac. station.....	453		C.P.R.
172	Nat. Trans. station.....	454		N.T.R.
382	Skedaddle ridge.....	1,425	Carleton	Geol. Surv.
396	Skiff lake.....	650	York	Geol. Surv.
385	Slate mountain.....	2,000	Restigouche	Admir. chart
29	Smith Corner station.....	69	York	C.P.R.
383	Snider mountain.....	720	Kings	Geol. Surv.
21	South Bay station.....	34	St. John	C.P.R.
22	South Branch station.....	31	Sunbury	C.P.R.
382	South Knowlesville.....	770	Carleton	Geol. Surv.
383	Spring Brook settlement.....	158	Kent	Geol. Surv.
387	Springfield hill.....	700	York	Geol. Surv.
383	Springhill.....	450	Kings	Geol. Surv.
307	Springhill.....	42	York	St. J. & Q.R.
29	Spring Hill station.....	65	York	C.P.R.
385	Spruce lake.....	198	St. John	Murdoch
27	Spruce Lake station.....	205.6	St. John	Geod. Surv.
385	Squaw mountain.....	2,000	Restigouche	Admir. chart
387	Stanley village.....	330	York	Geol. Surv.
386	Steeves mountain.....	373	Westmorland	Geol. Surv.
305	Steeves Settlement station.....	381	Westmorland	E. & H.R.
28	Stickney.....	172	Carleton	C.P.R.
308	Stonehaven station.....	102.1	Gloucester	Pub. Works
29	Stoneridge.....	133	York	C.P.R.
305	Stoney Creek station.....	238	Albert	S. & A. R.
27	Sugar Brook station.....	475	York	C.P.R.
29	Sugar Island station.....	46	York	C.P.R.
385	Sugarloaf mountain.....	950	Restigouche	Admir. chart
172	Summit station.....	1,194	Victoria	N.T.R.

Page	Locality	Elev.	County	Authority
172	Sunbury station.....	497.7	Sunbury	Geod. Surv.
292	Sussex station.....	69.2	Kings	Pub. Works
T				
27	Taylor.....	180	St. John	C.P.R.
293	Taymouth.....	134	York	I.C.R.
28	Teed Mill.....	401	Carleton	C.P.R.
307	Temple.....	196	York	St. J. & Q.R.
384	Teneriffe or Bathurst mountain.....	2,090	Northumberland	Ganong
313	The Ledges.....	536	Madawaska	Tem. R.
28	Thériault.....	464	Madawaska	C.P.R.
29	Three Brooks station.....	367	Victoria	C.P.R.
26	Three-tree Creek station.....	35	Sunbury	C.P.R.
296	Tiarks lake.....	1,517	Restigouche	I.C.R.
386	Tilley settlement.....	650	Victoria	Geol. Surv.
29	Tobique Narrows station.....	342	Victoria	C.P.R.
292	Torryburn station.....	68.8	St. John	Pub. Works
308	Tracadie.....	17	Gloucester	Car. R.
22	Tracey.....	85	Sunbury	C.P.R.
385	Trousers lake.....	1,250	Victoria	Geol. Surv.
385	Trout lake.....	1,445	Victoria	Ganong
284	Trout Brook siding.....	214.8	Kent	Pub. Works
285	Tunnel station.....	225.4	Northumberland	Pub. Works
305	Turner mills, road crossing.....	116	Albert	A.S.R.
U				
386	Uniacke, mount.....	210	Westmorland	Geol. Surv.
382	Union corner.....	640	Carleton	Geol. Surv.
589	Upper Blackville station.....	233.5	Northumberland	Geod. Surv.
386	Upper Blue mountain.....	1,640	Victoria	Geol. Surv.
308	Upper Caraquet station.....	51.0	Gloucester	Pub. Works
293	Upper Cross Creek station.....	326	York	I.C.R.
284	Upper Dorchester station.....	25.3	Westmorland	Pub. Works
307	Upper Gagetown.....	44	Queens	St. J. & Q.R.
28	Upper Kent.....	281	Carleton	C.P.R.
29	Upper Keswick.....	268	York	C.P.R.
382	Upper Knoxford.....	635	Carleton	Geol. Surv.
291	Upper Sackville station.....	33.4	Westmorland	Pub. Works
28	Upper Woodstock station.....	158.7	Carleton	Geod. Surv.
589	Upsalquitch station.....	133.6	Restigouche	Geod. Surv.
384	Upsalquitch lake.....	790	Northumberland	Ganong
27	Utopia station.....	112.0	Charlotte	Geod. Surv.
V				
26	Victoria.....	74	York	C.P.R.
382	Victoria, lake.....	495	Charlotte	Geol. Surv.
385	Victoria settler.....	325	Sunbury	Geol. Surv.
22	Vespra.....	171	Sunbury	C.P.R.
W				
26	Waasis.....	46	Sunbury	C.P.R.
387	Wadawamketch or Bald mountain..	900	York	Geol. Surv.
383	Wanamake.....	650	Kings	Geol. Surv.
	Wapske.....		Victoria	
29	Can. Pac. station.....	386		C.P.R.
172	Nat. Trans. station.....	453		N.T.R.

Page	Locality	Elev.	County	Authority
25	Washademoak	78	Queens	C.R. of N.B.
25	Washademoak lake, high water, 11; low water.....	0	Queens	C.R. of N.B.
383	Waterford P.O.....	840	Kings	Geol. Surv.
382	Waterville.....	315	Carleton	Geol. Surv.
382	Watson settlement.....	570	Carleton	Geol. Surv.
26	Watt station.....	312.3	Charlotte	Geod. Surv.
26	Waweig.....	212	Charlotte	C.P.R.
589	Weaver station.....	345.3	Northumberland	Geod. Surv.
305	Weldon.....	28	Albert	S. & A. R.
21	Welsford.....	79	Queens	C.P.R.
21	West St. John.....	15	St. John	C.P.R.
21	Westfield Beach station	21	King	C.P.R.
305	Wheaton Mill.....	219	Westmorland	E. & H.R.
294	White Brook station	977	Restigouche	I.C.R.
383	Whites mountain.....	790	Kings	Geol. Surv.
28	Wickham.....	609	Carleton	C.P.R.
382	Wicklów.....	260	Carleton	Geol. Surv.
387	Williamsburg settlement.....	1,050	York	Geol. Surv.
385	Willow Grove.....	307	St. John	Geol. Surv.
385	Wood lake.....	522	St. John	Geol. Surv.
	Woodstock.....		Carleton	
28	Can. Pac. station.....	148.3		Geod. Surv.
307	St. John & Que. station.....	177		St. J. & Q.R.
29	Woodstock Road.....	545	York	C.P.R.
Y				
25	Young Cove station	198	Queens	C.R. of N.B.
Z				
29	Zealand.....	106	York	C.P.R.
387	Zionville settlement.....	620	York	Geol. Surv.

NORTH WEST TERRITORIES

Page	Locality	Elev.	Lat.	Long.	Authority
565	Abbott lake.....	1,320	63 50	106 20	Hanbury
565	Aberdeen lake.....	130	64 30	99 30	Geol. Surv.
565	Acres, lake.....	1,074	62 44	108 26	Interior
565	Artillery lake.....	1,188	63 15	107 30	Interior
	Aylmer lake.....	1,221	64 15	108 45	Interior
B					
565	Baker lake.....	30	64 10	96 00	Geol. Surv.
565	Bear rock.....	1,400	64 56	125 40	Geol. Surv.
565	Beverly, lake.....	133	64 30	101 00	Interior
566	Blanche mountain.....	2,000	76 40	91 30	Admir. chart
565	Bois, lac du.....	1,148	63 32	105 36	Interior
566	Britannia, mount.....	1,500	76 55	96 30	Admir. chart
565	Bruce mountains.....	5,000	71 00	72 00	Admir. chart
565	Burr, lake.....	1,131	62 49	108 21	Interior
565	Bylot island.....	2,200	73 00	79 00	Admir. chart
C					
566	C. A. Arthur, mount.....	4,500	81 13	74 30	Admir. chart
	Campbell lake.....	1,202	63 20	107 00	Interior
	Cape Union peak.....	2,000	82 15	62 20	Admir. chart
566	C. S. Smith, mount.....	3,700	81 13	74 20	Admir. chart
565	Casba, lake.....	1,220	63 35	107 20	Interior
566	Challenger mountains.....	2,000	82 22	81 00	Admir. chart
565	Cheops, mount.....	4,800	82 35	65 30	Admir. chart
565	Christie pass.....	4,525	63 04	129 26	Geol. Surv.
	Clarendon, mount.....	500	73 20	100 30	Admir. chart
565	Clark mountain.....	3,500	64 28	124 11	Geol. Surv.
565	Clinton-Colden, lake.....	1,221	64 00	107 30	Interior
566	Connell, mount.....	4,000	81 29	74 45	Admir. chart
566	Cooper Key mountains.....	1,800	83 06	70 30	Admir. chart
D					
565	Daly or Wholdiah lake.....	1,290	60 30	104 00	Geol. Surv.
565	Delthore, mount.....	6,800	63 38	128 00	Geol. Surv.
565	Deville, lake.....	1,206	63 35	107 00	Interior
565	Disraeli, mount.....	2,500	82 52	67 15	Admir. chart
565	Douglas, lake.....	1,343	63 20	107 20	Interior
565	Dubawnt lake.....	500	63 00	101 30	Geol. Surv.
E					
565	Eduni, mount.....	1,100	64 18	128 06	Geol. Surv.
	Eglinton Fiord peak.....	1,200	70 55	70 30	Admir. chart
565	Ennadai lake.....	1,100	50 50	101 30	Geol. Surv.
F					
566	Foster, mount.....	2,000	82 52	66 45	Admir. chart
565	French, lake.....	1,080	62 43	108 25	Interior
565	Frere, mount.....	5,000	82 40	69 30	Admir. chart

Page	Locality	Elev.	Lat.	Long.	Authority
G					
566	Giffard, mount.....	2,300	82 58	68 15	Admir. chart
566	Gladstone, mount.....	2,500	82 54	67 00	Admir. chart
565	Grant, mount.....	4,900	82 28	65 15	Admir. chart
565	Great Bear lake.....	391	66 00	120 00	Geol. Surv.
565	Great Slave lake.....	520	62 00	114 00	Geol. Surv.
H					
565	Harry, lake.....	1,090	62 42	108 35	Interior
566	Hornby, mount.....	2,000	83 00	70 00	Admir. chart
K					
565	Kaminuriak lake.....	320	63 00	95 20	Geol. Surv.
565	Kasba or White Partridge lake.....	1,270	60 30	102 25	Geol. Surv.
565	Kipling, lake.....	1,075	62 48	108 26	Interior
L					
565	Lady Marjorie lake.....	260	64 10	99 50	Geol. Surv.
M					
565	Minto, mount.....	1,050	63 50	81 00	Geol. Surv.
N					
566	Neville, mount.....	3,800	81 10	70 30	Admir. chart
P					
	Pope, mount.....	5,000	80 39	76 20	Admir. chart
565	Prince of Wales mountains.....	2,000	78 30	78 30	Admir. chart
565	Pullen, mount.....	1,700	82 30	62 20	Admir. chart
R					
565	Rawlinson, mount.....	5,000	82 40	68 30	Admir. chart
565	Rock-by-the-river-side.....	1,500	63 21	123 38	Geol. Surv.
S					
565	Sandy lake.....	940	63 48	104 30	Interior
565	Schultz, lake.....	115	64 45	98 00	Geol. Surv.
565	Sekwi, mount.....	6,500	63 32	128 34	Geol. Surv.
565	Selwyn, lake.....	1,340	60 10	104 30	Geol. Surv.
565	Sifton, lake.....	1,197	63 40	106 25	Interior
565	Sillem island.....	3,000	71 00	71 30	Admir. chart
565	Smart, lake.....	1,202	63 32	106 40	Interior
T					
565	Tigonankweine range.....	7,600	64 00	127 15	Geol. Surv.
566	Trüter mountains.....	2,000	75 40	81 00	Admir. chart
W					
565	Wharton lake.....	300	64 00	100 20	Geol. Surv.
565	White Partridge or Kasba lake.....	1,270	60 30	102 25	Geol. Surv.
565	Wholdiah or Daly lake.....	1,290	60 30	104 00	Geol. Surv.
565	Wilmot, mount.....	800	76 30	103 00	Admir. chart
Y					
565	Yathkyed lake.....	300	62 45	97 45	Geol. Surv.

NOVA SCOTIA

Page	Locality	Elev.	County	Authority
289	Afton.....	131	Antigonish	I.C.R.
204	Ainalie, lake.....	188	Inverness	I. & R.R.
290	Alba.....	15	Inverness	I.C.R.
588	Albany station.....	571.2	Annapolis	Geod. Surv.
290	Aima station.....	86.8	Pictou	Geod. Surv.
588	Alpena station.....	531.3	Annapolis	Geod. Surv.
283	Alton station.....	96.5	Colchester	Pub. Works
284	Amherst station.....	59.4	Cumberland	Pub. Works
20	Annapolis.....	30	Annapolis	D.A.R.
289	Antigonish.....	15	Antigonish	I.C.R.
588	Arcadia station.....	27.6	Yarmouth	Geod. Surv.
588	Argyle station.....	12.2	Yarmouth	Geod. Surv.
377	Aspotogan mountain.....	485	Lunenburg	Geol. Surv.
284	Athol station.....	133.6	Cumberland	Pub. Works
284	Atkinson station.....	246.1	Cumberland	Pub. Works
202	Atwood Brook station.....	21.1	Shelburne	Geod. Surv.
584	Auburn station.....	94.9	Kings	Geod. Surv.
289	Avondale.....	154	Pictou	I.C.R.
584	Avonport station.....	35.0	Kings	Geod. Surv.
584	Aylesford station.....	100.3	Kings	Geod. Surv.
B				
290	Barach.....	21	Cape Breton	I.C.R.
289	Barney River station.....	205	Pictou	I.C.R.
375	Barrett lake.....	290	Halifax	Militia
202	Barrington station.....	10.9	Shelburne	Geol. Surv.
202	Barrington Passage station.....	10.3	Shelburne	Geod. Surv.
303	Basin Road station.....	147	Richmond	C.B.R.
203	Bath.....	42	Annapolis	H. & S.W.R.
289	Bayfield Road station.....	132	Antigonish	I.C.R.
20	Bear River station.....	42	Digby	D.A.R.
19	Beaver Bank.....	234	Halifax	D.A.R.
283	Bedford station.....	42.2	Halifax	Pub. Works
201	Beechville station.....	282.9	Halifax	Geod. Surv.
203	Belleisle.....	24	Annapolis	H. & S.W.R.
588	Belleville station.....	54.9	Yarmouth	Geod. Surv.
20	Belliveau.....	158	Digby	D.A.R.
283	Belmont station.....	84.4	Colchester	Pub. Works
584	Berwick station.....	138.1	Kings	Geod. Surv.
375	Big Five-bridge lake.....	158	Halifax	Geol. Surv.
376	Big Indian lake.....	215	Hants	Geol. Surv.
377	Big Whitford lake.....	168	Lunenburg	Geol. Surv.
20	Billtown.....	122	Kings	D.A.R.
202	Birchtown station.....	11.3	Shelburne	Geod. Surv.
375	Bissett lake.....	86	Halifax	Geol. Surv.
204	Black River station.....	204	Inverness	I. & R.R.
288	Black Rock siding.....	257	Pictou	I.C.R.
201	Blockhouse station.....	181.6	Lunenburg	Geod. Surv.
377	Blomidon, cape.....	570	Kings	Admir. chart
20	Bloomfield.....	323	Digby	D.A.R.
372	Bog Island lake.....	638	Halifax	I.C.R.
290	Boisdale.....	12	Cape Breton	I.C.R.
374	Boisdale hills.....	700	Cape Breton	Geol. Surv.

Page	Locality	Elev.	County	Authority
373	Boss point, summit.....	210	Cumberland	Admir. chart
201	Boutlier station.....	30.8	Halifax	Geod. Surv.
201	Bowser station.....	244.1	Halifax	Geod. Surv.
20	Brazil Lake station.....	214	Yarmouth	D.A.R.
303	Bridgeport.....	72	Cape Breton	S. & L.R.
	Bridgetown.....		Annapolis	
19	Dom. Atlantic station.....	27		D.A.R.
203	Hal. and Southwestern station.....	35		H. & S.W.R.
288	Bridgeville.....	177	Pictou	I.C.R.
201	Bridgewater station.....	10.9	Lunenburg	Geod. Surv.
201	Bridgewater junction.....	48	Lunenburg	H. & S.W.R.
289	Brierly Brook station.....	148	Antigonish	I.C.R.
204	Broad Cove station.....	52	Inverness	I. & R.R.
283	Brookfield station.....	100.0	Colchester	Pub. Works
203	Brookfield Mines.....	328	Queens	H. & S.W.R.
584	Brooklyn, D.A.R. station.....	34.1	Hants	Geod. Surv.
201	Brooklyn, H. & S.W. station.....	30.4	Queens	Geod. Surv.
291	Browns Point station.....	16.3	Pictou	Geod. Surv.
377	Bucklaw hill.....	952	Victoria	Admir. chart
584	Burton station.....	140.8	Hants	Geod. Surv.
C				
376	Calder hill.....	750	Inverness	Admir. chart
203	Caledonia.....	310	Queens	H. & S.W.R.
304	Caledonia Mine, end of spur.....	83	Cape Breton	S. & L.R.
584	Cambridge.....	65.4	Kings	Geod. Surv.
288	Cameron Mine siding.....	184	Pictou	I.C.R.
289	Campbell station.....	415.3	Colchester	Pub. Works
204	Campbell Point.....	25	Inverness	I. & R.R.
20	Canning.....	72	Kings	D.A.R.
377	Cape Dauphin hills.....	1,045	Victoria	Admir. chart
289	Cape Porcupine station.....	398	Guysboro	I.C.R.
303	Catalone.....	37	Cape Breton	S. & L.R.
588	Central Argyle station.....	42.4	Yarmouth	Geod. Surv.
376	Centre Rawdon.....	281	Hants	Militia
20	Centreville.....	92	Kings	D.A.R.
303	Chapel Road.....	98	Richmond	C.B.R.
374	Chapman settlement.....	110	Cumberland	Geol. Surv.
375	Charles lake.....	95	Halifax	Militia
588	Cherryfield station.....	344.0	Lunenburg	Geod. Surv.
201	Chester station.....	46.1	Lunenburg	Geod. Surv.
201	Chester Basin station.....	75.8	Lunenburg	Geod. Surv.
376	Cheticamp hills, north summit.....	1,100	Inverness	Admir. chart
376	Cheticamp hills, south summit.....	1,130	Inverness	Admir. chart
20	Church Point.....	154	Digby	D.A.R.
373	Claremont hill.....	565	Cumberland	Geol. Surv.
203	Clarence.....	179	Annapolis	H. & S.W.R.
584	Clarksville station.....	70.7	Hants	Geod. Surv.
20	Clementsport.....	79	Annapolis	D.A.R.
584	Clifton station.....	32.1	Colchester	Geod. Surv.
373	Cobequid range, 900 or 1,000 feet, some peaks probably reaching.....	1,100	Cumberland	Geol. Surv.
376	Cockscomb lake.....	462	Hants	Militia
584	Coldbrook station.....	68.4	Kings	Geod. Surv.
201	Conquerall station.....	206.1	Lunenburg	Geod. Surv.
291	Conns Mills.....	25	Cumberland	I.C.R.
375	Conrod lake.....	82	Halifax	Militia
201	County Line station.....	120.0	Queens	Geod. Surv.
303	Country Harbour station.....	160	Guysborough	N.S.E.R.

Page	Locality	Elev.	County	Authority
374	Cox hill.....	530	Cape Breton	Admir. chart
372	Cox lake.....	628	Halifax	I.C.R.
374	Coxheath hills, seldom exceed.....	550	Cape Breton	Admir. chart
204	Craigmore.....	75	Inverness	I. & R.R.
201	Cranberry lake, water.....	298	Halifax	II. & S.W.R.
372	Crawford Falls.....	74	Halifax	I.C.R.
203	Crelgnish.....	82	Inverness	I. & R.R.
377	Crelgnish hills.....	980	Inverness	Admir. chart
372	Cunningger lake.....	88	Halifax	I.C.R.
D				
588	Dalhousie station.....	640.3	Annapolis	Geod. Surv.
377	Dalhousie or Fitzpatrick mountain..	950	Pictou	Admir. chart
372	Dartmouth junction.....	97	Halifax	I.C.R.
288	Dartmouth station.....	14.5	Halifax	Pub. Works
372	Dartmouth lakes.....	67	Halifax	Bouchette
288	Dartmouth sugar refinery.....	15.5	Halifax	Pub. Works
377	Dauphine Mill lake.....	233	Lunenburg	Geod. Surv.
372	Dean settlement.....	378	Halifax	I.C.R.
283	Debert station.....	155.7	Colchester	Pub. Works
291	Denmark.....	143	Colchester	I.C.R.
588	D'Entremont.....	20.7	Yarmouth	Geod. Surv.
289	Dewar Mills.....	154	Pictou	I.C.R.
283	Dewis station.....	48.5	Hants	Pub. Works
283	Dickie station.....	43.1	Colchester	Pub. Works
20	Digby.....	43	Digby	D.A.R.
21	Dimock.....	33	Hants	D.A.R.
584	Doddridge station.....	139.3	Hants	Geod. Surv.
303	Dominion.....	74	Cape Breton	S. & L.R.
374	Dominion No. 5 mine.....	165	Cape Breton	D.C.Co.
376	Dutch Village, school.....	94	Halifax	Militia
E				
375	Eagle-nest rock.....	175	Halifax	Geod. Surv.
375	East lake.....	223	Halifax	Militia
201	East Chester station.....	91.3	Lunenburg	Geod. Surv.
201	East River station.....	56.1	Lunenburg	Geod. Surv.
382	East Chezzetcook station.....	25	Halifax	I.C.R.
375	East Chezzetcook, R.C. church.....	66	Halifax	Militia
202	East Jordan station.....	15.3	Shelburne	Geod. Surv.
283	East Mines station.....	195.7	Colchester	Pub. Works
375	East Petpeswick.....	27	Halifax	Militia
588	East Pubnico station.....	15.9	Yarmouth	Geod. Surv.
305	East Southampton station.....	140.3	Cumberland	Pub. Works
201	Eastern lake, water.....	196	Halifax	H. & S.W.R.
373	Eigg mountain.....	1,000	Antigonish	Admir. chart
19	Ellershouse station.....	246	Hants	D.A.R.
376	Ellershouse, R. C. church.....	95	Hants	Militia
203	Elliott.....	104	Annapolis	H. & S.W.R.
283	Elmsdale station.....	50.0	Hants	Pub. Works
372	Elmsvale, Moose River road.....	147	Halifax	I.C.R.
283	Enfield station.....	60.5	Hants	Pub. Works
289	Eureka siding.....	148.0	Pictou	Pub. Works
303	Evanston.....	24	Richmond	C.B.R.

Page	Locality	Elev.	County	Authority
F				
283	Fairview station.....	11.7	Halifax	Pub. Works
283	Fall River siding.....	131.7	Halifax	Pub. Works
584	Falmouth.....	30.5	Hants	Geod. Surv.
19	Fenerty siding.....	272	Halifax	D.A.R.
289	Ferrona station.....	140.8	Pictou	Pub. Works
202	Ferry Road.....	54	Yarmouth	H. & S.W.R.
377	Fitzpatrick or Dalhousie mountain	950	Pictou	Admir. chart
376	Five-mile lake.....	402	Hants	Geol. Surv.
201	Five-island lake (July 30, 1913) ...	243	Halifax	H. & S.W.R.
372	Fletcher lake.....	51	Halifax	Bouchette
290	Florence.....	35	Cape Breton	I.C.R.
284	Folleigh station.....	611.6	Colchester	Pub. Works
	Fort Lawrence		Cumberland	
304	Dock, high water, springs, 24.8; neap tide, 14.8; ordinary low..	18.6		C.M.T.R.
284	Intercol. siding.....	33.3		Pub. Works
	Wharf.....	21.5		C.M.T.R.
	B.M., on culvert, I.C.R. crossing.	29.8		C.M.T.R.
	B.M., culvert, 2,120 ft. S. of I.C.R. crossing.....	26.4		C.M.T.R.
	Saxby tide (Oct. 5, 1869) highest recorded.....	29.2		C.M.T.R.
377	Fox Point lake.....	114	Lunenburg	Geol. Surv.
375	Fraser lake.....	233	Halifax	Geol. Surv.
375	Frederick lake.....	266	Halifax	Geol. Surv.
201	French Village station.....	79.1	Halifax	Geod. Surv.
G				
290	Gannon.....	25	Cape Breton	I.C.R.
303	Gardiner.....	77	Cape Breton	S. & L.R.
375	Geizer hill.....	492	Halifax	Militia
375	Geizer hill, Geizer's house.....	444	Halifax	Militia
373	George, cape.....	310	Antigonish	Admir. chart
374	George mountain.....	890	Cape Breton	Admir. chart
290	George River station.....	37	Cape Breton	I.C.R.
284	Giles siding (west end).....	395.2	Cumberland	Pub. Works
303	Glace Bay station.....	72	Cape Breton	S. & L.R.
204	Glencoe.....	213	Inverness	I. & R.R.
204	Glen Dhu.....	216	Inverness	I. & R.R.
204	Glendyer.....	14	Inverness	I. & R.R.
372	Glenelg.....	58	Guysborough	I.C.R.
290	Glenfalloch siding.....	73	Pictou	I.C.R.
289	Glengarry station.....	392.8	Pictou	Pub. Works
289	Gordon Summit siding.....	565.6	Pictou	Pub. Works
201	Governor lake.....	235	Halifax	H. & S.W.R.
20	Grafton.....	170	Kings	D.A.R.
283	Graham siding.....	109.2	Colchester	Pub. Works
283	Grand lake (Oct. 3, 1907).....	43.0	Halifax	Pub. Works
374	Grand lake.....	95	Cape Breton	D.C.Co.
303	Grand Anse.....	38	Richmond	C.B.R.
375	Grand Desert P.O.....	18	Halifax	Militia
283	Grand Lake, Intercol. station.....	57.7	Halifax	Pub. Works
303	Grand Lake, S. & L. station.....	104	Cape Breton	S. & L.R.
290	Grand Narrows station.....	12	Cape Breton	I.C.R.
584	Grand Pré station.....	27.8	Kings	Geod. Surv.
203	Granville Centre.....	23	Annapolis	H. & S. W. R.

Page	Locality	Elev.	County	Authority
203	Granville Ferry.....	80	Annapolis	H. & S.W.R.
584	Green Oaks station.....	85.3	Colchester	Geod. Surv.
284	Greenville station.....	283.5	Cumberland	Pub. Works
202	Greenwood station.....	25.2	Shelburne	Geod. Surv.
19	Grove.....	451	Halifax	D.A.R.
202	Gunning Cove station.....	10.6	Shelburne	Geod. Surv.
H				
	Halifax.....		Halifax	
201	H. & S. W. station.....	59		H. & S.W.R.
283	Intercol. station.....	58.9		Pub. Works
283	Intercol. wharf.....	14		I.C.R.
374	Citadel.....	271		Admir. chart
	High service reservoir, waste weir	360		City Eng.
	Low service reservoir, waste weir	204.5		City Eng.
XVI	City datum.....	-1.87		Tidal Surv.
XVI	B.M., near S.E. angle of sail loft at dockyard.....	12.59		Tidal Surv.
	Coping of dry dock.....	+7.48		Tidal Surv.
	Harmonic tide plane.....	-3.08		Tidal Surv.
XVI	Admiralty datum (low water, ordinary spring tides).....	-3.49		Tidal Surv.
	Tidal Survey datum.....	-2.48		Tidal Surv.
	Sill of dry dock.....	-28.98		Tidal Surv.
374	Hansford hill.....	295	Cumberland	Geol. Surv.
584	Hantsport.....	50.1	Hants	Geod. Surv.
289	Harbour-au-Bouche.....	301	Antigonish	I.C.R.
19	Hartville siding.....	184	Hants	D.A.R.
588	Hastings junction.....	543.6	Annapolis	Geod. Surv.
374	Haute, isle.....	320	Cumberland	Admir. chart
19	Hay and Hibbert siding.....	498	Hants	D.A.R.
289	Heatherton.....	76	Antigonish	I.C.R.
20	Hebron.....	85	Yarmouth	D.A.R.
20	Hectanooga.....	170	Digby	D.A.R.
203	Hemford.....	332	Lunenburg	H. & S.W.R.
201	Henneberry lake.....	20	Lunenburg	H. & S.W.R.
376	High capes.....	1,000	Inverness	Admir. chart
283	Hilden station.....	140.1	Colchester	Pub. Works
20	Hillaton.....	32	Kings	D.A.R.
376	Hillsvale.....	475	Hants	Militia
303	Homeville.....	94	Cape Breton	S. & L.R.
289	Hopewell station.....	203.0	Pictou	Pub. Works
584	Horton Landing station.....	42.1	Kings	Geod. Surv.
304	Hub mine.....	120	Cape Breton	S. & L.R.
201	Hubbard station.....	68.3	Halifax	Geod. Surv.
375	Hublely lake.....	364	Halifax	Geol. Surv.
201	Hublely station.....	287.4	Halifax	Geod. Surv.
375	Hublely Big lake.....	235	Halifax	Geol. Surv.
202	Hunt Point station.....	73.0	Queens	Geod. Surv.
377	Hunter mountain.....	680	Victoria	Admir. chart
I				
377	Ingonish mountain.....	1,392	Victoria	Admir. chart
201	Ingram Port station.....	33.6	Halifax	Geod. Surv.
204	Inverness station.....	115	Inverness	I. & R.R.
289	Inverness junction.....	28	Richmond	I.C.R.
290	Iona.....	12	Victoria	I.C.R.
201	Italy Cross station.....	201.3	Lunenburg	Geod. Surv.

Page	Locality	Elev.	County	Authority
J				
289	James River station	252	Antigonish	I.C.R.
375	Jeddore head, summit	200	Halifax	Admir. chart
304	Joggins	58	Cumberland	M.C. R. & P.Co.
202	Jordan Falls station	16.0	Shelburne	Geod. Surv.
20	Jordantown	180	Digby	D.A.R.
204	Judique	8	Inverness	I. & R.R.
K				
203	Karsdale	32	Annapolis	H. & S.W.R.
375	Kearney lake	137	Halifax	Geol. Surv.
584	Kennetcook station	98.2	Hants	Geod. Surv.
584	Kentville junction	35.0	Kings	Geod. Surv.
374	Kilkenny lake	130	Cape Breton	D.C.Co.
20	Kingsport	52	Kings	D.A.R.
584	Kingston station	85.9	Kings	Geod. Surv.
283	Kinsac station	94.1	Halifax	Pub. Works
L				
20	Lake Annis station	172	Yarmouth	D.A.R.
305	Lakelands station	87.1	Cumberland	Pub. Works
283	Lake View station	135.6	Halifax	Pub. Works
20	Lakeville	109	Kings	D.A.R.
289	Lansburg tank	512.4	Colchester	Pub. Works
289	Lansdowne station	463.5	Pictou	Pub. Works
283	Lantzing siding	59.2	Hants	Pub. Works
19	Lawrencetown	82	Annapolis	D.A.R.
	Lawrencetown		Halifax	
372	Intercolonial station	15		I.C.R.
375	Post office	56		Militia
290	Leitche Creek station	10	Cape Breton	I.C.R.
376	Lewis lake	483	Hants	Militia
376	Lewis mills	485	Hants	Militia
283	Lily lake (Sept. 27, 1907)	132	Halifax	Pub. Works
283	Lily Lake station	141	Halifax	I.C.R.
288	Lime Quarry siding	164	Pictou	I.C.R.
289	Linwood	132	Antigonish	I.C.R.
290	Little Bras d'Or	21	Cape Breton	I.C.R.
20	Little Brook station	145	Digby	D.A.R.
372	Little River station	82	Halifax	I.C.R.
374	Little River village	350	Cumberland	Geol. Surv.
202	Liverpool station	10.4	Queens	Geod. Surv.
291	Lochbroom station	11.8	Pictou	Geod. Surv.
202	Lockeport station	19.6	Shelburne	Geod. Surv.
284	Londonderry station	335.3	Colchester	Pub. Works
374	Long lake	212	Cape Breton	D.C.Co.
375	Long lake	206	Halifax	Geol. Surv.
283	Long lake (Sept. 30, 1907)	83.9	Halifax	Pub. Works
376	Long lake (Herbert river)	393	Hants	Geol. Surv.
204	Long Point station	39	Inverness	I. & R.R.
376	Long Point hills	700	Inverness	Admir. chart
372	Loon lake	618	Halifax	I.C.R.
375	Loon lake	222	Halifax	Militia
289	Lorne station	355.1	Pictou	Pub. Works
376	Lorne Settlement school	144	Hants	Militia
303	Louisburg station	54	Cape Breton	S. & L.R.
303	Louisburg, shipping pier	42	Cape Breton	S. & L.R.

Page	Locality	Elev.	County	Authority
588	Lower Argyle station	69.7	Yarmouth	Geod. Surv.
588	Lower East Pubnico station.....	14.5	Yarmouth	Geod. Surv.
584	Lower Truro station.....	33.0	Colchester	Geod. Surv.
374	Lower Wentworth village.....	160	Cumberland	Geod. Surv.
375	Lower West Jeddore P.O.....	12	Halifax	Militia
375	Lucasville P.O.....	408	Halifax	Militia
201	Lunenburg.....	30	Lunenburg	H. & S.W.R.
291	Lyons Brook station.....	59.8	Pictou	Geod. Surv.
M				
204	Mabou.....	46	Inverness	I. & R.R.
376	Mabou highlands.....	1,000	Inverness	Admir. chart
284	Maccan station.....	31.1	Cumberland	Pub. Works
201	Mahone junction.....	84.9	Lunenburg	Geod. Surv.
201	Maitland station.....	206.7	Lunenburg	Geod. Surv.
374	Major lake.....	53	Halifax	Geol. Surv.
291	Malagash.....	43	Cumberland	I.C.R.
283	Malcolm station.....	51.9	Hants	Pub. Works
373	Mapleton village.....	210	Cumberland	Geol. Surv.
376	Marsh Point hills.....	560	Inverness	Admir. chart
289	Marshy Hope.....	418	Pictou	I.C.R.
201	Martin River station.....	56.5	Lunenburg	Geod. Surv.
204	Maryville.....	6	Inverness	I. & R.R.
374	McCabe lake.....	246	Halifax	Geol. Surv.
291	McCallum.....	82	Colchester	I.C.R.
374	McDonald lake.....	170	Cape Breton	D.C.Co.
288	McDonald Mine siding.....	180	Pictou	I.C.R.
376	McGrath lake.....	486	Hants	Geol. Surv.
289	McIntyre Lake station.....	133	Inverness	I.C.R.
283	McKay siding.....	42.7	Colchester	Pub. Works
290	McKinnon Harbour station.....	9	Victoria	I.C.R.
376	McLennan Mill lake.....	322	Hants	Geol. Surv.
584	McNutt Creek station.....	34.8	Colchester	Geod. Surv.
291	Meadowville.....	146	Pictou	I.C.R.
372	Meagher Grant.....	71	Halifax	I.C.R.
201	Medway station.....	24.6	Queens	Geod. Surv.
289	Merigomish.....	20	Pictou	I.C.R.
30	Meteghan.....	131	Digby	D.A.R.
375	Middle Sackville.....	218	Halifax	Militia
372	Middle Musquodoboit.....	93	Halifax	I.C.R.
584	Middleton, D.A.R. station.....	70.1	Annapolis	Geod. Surv.
283	Milford station.....	54.2	Hants	Pub. Works
377	Mill Cove lake.....	82	Lunenburg	Geol. Surv.
20	Mill Village.....	39	Kings	D.A.R.
289	Mines Road.....	142	Richmond	I.C.R.
303	Mira.....	12	Cape Breton	S. & L.R.
289	Monastery.....	13	Antigonish	I.C.R.
304	Morien station.....	164	Cape Breton	S. & L.R.
303	Morien junction.....	124	Cape Breton	S. & L.R.
375	Morris lake.....	93	Halifax	Geol. Surv.
584	Mosherville station.....	38.1	Hants	Geod. Surv.
588	Mossman station.....	134.9	Lunenburg	Geod. Surv.
584	Mount Denison station.....	50.2	Hants	Geod. Surv.
375	Mount Pleasant station.....	330	Halifax	Geol. Surv.
19	Mount Uniacke station.....	520	Hants	D.A.R.
289	Mulgrave.....	9	Guysborough	I.C.R.
289	Murray siding.....	103.2	Colchester	Pub. Works

Page	Locality	Elev.	County	Authority
N				
284	Nappan station.....	28.2	Cumberland	Pub. Works
588	New Germany station.....	258.3	Lunenburg	Geod. Surv.
588	New Germany junction.....	237.1	Lunenburg	Geod. Surv.
289	New Glasgow.....	32	Pictou	I.C.R.
19	Newport.....	109	Hants	D.A.R.
376	Newport Corner P.O.....	190	Hants	Militia
305	Newville station.....	69.1	Cumberland	Pub. Works
376	Nicholson lake.....	455	Hants	Geol. Surv.
588	Nictaux.....	150.1	Annapolis	Geod. Surv.
376	Nine-mile River P.O.....	86	Hants	Militia
373	North mountain.....	700	Annapolis	Admir. chart
375	North Beaverbank, church, 644; post office.....	586	Halifax	Militia
377	North cape.....	1,000	Victoria	Admir. chart
377	North Cape district, summit.....	1,500	Victoria	Admir. chart
588	Northfield station.....	130.5	Lunenburg	Geod. Surv.
20	North Range station.....	312	Digby	D.A.R.
290	North Sydney junction.....	157	Cape Breton	I.C.R.
290	North Sydney station.....	41	Cape Breton	I.C.R.
O				
283	Oakfield station.....	61.9	Halifax	Pub. Works
20	Ohio.....	160	Yarmouth	D.A.R.
303	Old Tank.....	77	Cape Breton	S. & I.R.
283	Onslow station.....	34.2	Colchester	Pub. Works
290	Orangedale.....	12	Inverness	I.C.R.
376	Otter lake.....	291	Halifax	Militia
284	Oxford junction.....	92.0	Cumberland	Pub. Works
291	Oxford station.....	42	Cumberland	I.C.R.
P				
19	Paradise.....	57	Annapolis	D.A.R.
	Parrsboro.....		Cumberland	
305	Cumberland R. & C. Co's. station	24.7		Pub. Works
305	Wharf.....	20.0		Pub. Works
584	Patterson station.....	116.3	Hants	Geod. Surv.
372	Petpeswick lake, high water, 54; low water.....	52	Halifax	I.C.R.
291	Pictou station.....	10.7	Pictou	Geod. Surv.
290	Pictou Landing.....	13	Pictou	I.C.R.
289	Piedmont.....	263	Pictou	I.C.R.
376	Pigot lake.....	462	Hants	Militia
289	Pine Tree.....	20	Pictou	I.C.R.
20	Pitman Road.....	234	Yarmouth	D.A.R.
588	Pleasant Lake station.....	15.1	Yarmouth	Geod. Surv.
203	Pleasant River station.....	293	Queens	H. & S.W.R.
20	Plympton.....	289	Digby	D.A.R.
375	Pogwa lake.....	160	Halifax	Geol. Surv.
289	Point Tupper station.....	9	Richmond	I.C.R.
289	Pomquet.....	27	Antigonish	I.C.R.
376	Ponhook lakes.....	248	Hants	Geol. Surv.
202	Port Clyde station.....	21.7	Shelburne	Geod. Surv.
203	Porter.....	35	Annapolis	H. & S.W.R.
375	Porter lake.....	2	Halifax	Militia
203	Port Hastings.....	8	Inverness	I. & R.R.
204	Port Hood.....	65	Inverness	I. & R.R.

Page	Locality	Elev.	County	Authority
202	Port Mouton station.....	59.9	Queens	Geod. Surv.
202	Port Saxon station.....	25.9	Shelburne	Geod. Surv.
584	Port Williams station.....	31.3	Kings	Geod. Surv.
203	Port Wade.....	31	Annapolis	H. & S.W.R.
375	Power lake.....	56	Halifax	Geod. Surv.
375	Preston Road P.O.....	181	Halifax	Militia
374	Prim point.....	400	Digby	Admir. chart
584	Princeport Road station.....	212.0	Colchester	Geod. Surv.
588	Pubnico.....	12.2	Yarmouth	Geod. Surv.
284	Pugsley siding.....	28.2	Cumberland	Pub. Works
291	Pugwash junction.....	40	Cumberland	I.C.R.
291	Pugwash station.....	17	Cumberland	I.C.R.
Q				
375	Quacks lake.....	213	Halifax	Geol. Surv.
R				
376	Rawdon.....	467	Hants	Militia
376	Rawdon Gold Mines.....	483	Hants	Militia
376	Red cape.....	900	Inverness	Admir. chart
377	Red head.....	272	Victoria	Admir. chart
373	Red head.....	500	Colchester	Admir. chart
376	Renfrew P.O.....	301	Hants	Militia
304	Reserve mine.....	172	Cape Breton	S. & L.R.
	Richmond.....		Halifax	
201	Halifax & S. W. station.....	20.0		Geod. Surv.
283	Intercolonial station.....	19.1		Pub. Works
588	Ridgeroad station.....	74.7	Annapolis	Geod. Surv.
372	Ritcey lake, high water, 52; water.....	43	Halifax	I.C.R.
290	River Denys station.....	72	Inverness	I.C.R.
304	River Hebert station.....	29	Cumberland	M.C. R. & P. Co.
291	River John station.....	69	Pictou	I.C.R.
284	River Philip station.....	169.3	Cumberland	Pub. Works
289	Riversdale, Intercol. station.....	316.2	Colchester	Pub. Works
588	Riversdale, H. & S.W. station.....	122.6	Lunenburg	Geod. Surv.
289	Riverton station.....	128.6	Pictou	Pub. Works
283	Rockingham station.....	9.4	Halifax	Pub. Works
283	Rocky lake (Sept. 27, 1907).....	125.8	Halifax	Pub. Works
283	Rocky Lake station.....	133.3	Halifax	Pub. Works
373	Rodney corner.....	625	Cumberland	Geol. Surv.
291	Rogers siding.....	229	Pictou	I.C.R.
202	Roseway station.....	37.4	Shelburne	Geod. Surv.
20	Roundhill.....	40	Annapolis	D.A.R.
375	Russell lake.....	123	Halifax	Geol. Surv.
S				
202	Sable River station.....	15.3	Shelburne	Geod. Surv.
377	St. Anne mountain.....	1,070	Victoria	Admir. chart
21	St. Croix station.....	39	Hants	D.A.R.
376	St. Croix, church.....	44	Hants	Militia
201	St. Margaret.....	100	Halifax	H. & S.W.R.
201	St. Margaret Bay station.....	57.2	Halifax	Geod. Surv.
377	St. Paul island, south summit.....	500	Victoria	Admir. chart
288	St. Paul siding.....	206	Pictou	I.C.R.
303	St. Peters.....	66	Richmond	C.B.R.
374	Salem village.....	450	Cumberland	Geol. Surv.

Page	Locality	Elev.	County	Authority
377	Salt hill.....	717	Inverness	Admir. chart
284	Saltsprings station.....	150.6	Cumberland	Pub. Works
374	Sand lake.....	96	Cape Breton	D.C.Co.
202	Sand Point station.....	13	Shelburne	H. & S.W.R.
283	Sandy Cove station.....	68.3	Halifax	Pub. Works
20	Saulnierville.....	123	Digby	D.A.R.
584	Scotch Village station.....	135.1	Hants	Geod. Surv.
291	Scotsburn.....	253	Pictou	I.C.R.
	Seaforth.....		Halifax	
372	Intercolonial station.....	12		I.C.R.
375	Post office.....	45		Militia
202	Shag Harbour station.....	57.7	Shelburne	Geod. Surv.
376	Shea lake.....	390	Halifax	Geol. Surv.
20	Sheffield Mills.....	95	Kings	D.A.R.
202	Shelburne station.....	71.4	Shelburne	Geod. Surv.
290	Shenacadie.....	14	Cape Breton	I.C.R.
374	Shenacadie hill.....	670	Cape Breton	Admir. chart
283	Shubenacadie station.....	57.5	Hants	Pub. Works
375	Shubenacadie lake, First (lake Charles).....	95	Halifax	Militia
375	Shubenacadie lake, Second (lake William).....	61	Halifax	Militia
283	Shubenacadie Grand lake.....	43	Halifax	I.C.R.
20	Sissiboo Falls.....	287	Digby	D.A.R.
372	Sloane lake.....	648	Halifax	I.C.R.
20	Smith Cove station.....	90	Digby	D.A.R.
377	Smoke cape.....	950	Victoria	Admir. chart
375	Soldier lake.....	211	Halifax	Militia
20	Somerset.....	143	Kings	D.A.R.
373	South mountain.....	530	Annapolis	Admir. chart
305	Southampton station.....	116.3	Cumberland	Pub. Works
203	South Brookfield.....	278	Queens	H. & S.W.R.
584	South Maitland station.....	31.4	Hants	Geod. Surv.
376	South Rawdon P.O.....	593	Hants	Militia
289	South River station.....	22	Antigonish	I.C.R.
19	South Uniacke siding.....	457	Hants	D.A.R.
204	Southwest Mabou.....	83	Inverness	I. & R.R.
377	Split, cape.....	400	Kings	Admir. chart
303	Sporting Mountain station.....	111	Richmond	C.B.R.
588	Springfield station.....	548.9	Annapolis	Geod. Surv.
	Springhill.....		Cumberland	
305	Cumberland R. & C. station.....	434.1		Pub. Works
374	Base of water tank (town water supply), 652; top of tank.....	702		Pub. Works
374	Waste weir of reservoir.....	749		Pub. Works
374	Lamp station.....	501		Pub. Works
284	Springhill junction.....	198.6	Cumberland	Pub. Works
288	Springville siding.....	182	Pictou	Pub. Works
375	Spruce-hill lake.....	363	Halifax	I.C.R.
376	Squirrel mountain.....	1,220	Inverness	Geol. Surv.
588	Squirreltown station.....	615.7	Annapolis	Admir. chart
584	Stanley station.....	41.2	Hants	Geod. Surv.
289	Stellarton station.....	62.1	Pictou	Pub. Works
283	Stewiacke station.....	81.9	Colchester	Pub. Works
19	Stillwater siding.....	141	Hants	Pub. Works
204	Strathlorne.....	195	Inverness	D.A.R.
373	Sugarloaf hill (Antigonish).....	760	Antigonish	I. & R.R.
373	Sugarloaf hill (Malignant brook).....	680	Antigonish	Admir. chart
291	Summit station.....	85	Halifax	Admir. chart
288	Sunnybrae.....	267	Pictou	H. & S.W.R.
				I.C.R.

Page	Locality	Elev.	County	Authority
373	Sutherland lake.....	730	Cumberland	Geol. Surv.
	Sydney.....		Cape Breton	
290	Intercol. station.....	8		I.C.R.
290	Battery Point wharf.....	10		I.C.R.
303	Shipping pier.....	42		S. & L.R.
290	Sydney Mines.....	61	Cape Breton	I.C.R.
291	Sylvester station.....	12.2	Pictou	Geod. Surv.
T				
291	Tatamagouche.....	16	Colchester	I.C.R.
289	Taylor Road.....	122	Antigonish	I.C.R.
375	Thomas lake.....	60	Halifax	Militia
284	Thomson station.....	106.0	Cumberland	Pub. Works
	Three-fathom Harbour.....		Halifax	
372	Intercolonial station.....	22		I.C.R.
375	Post office.....	12		Militia
288	Three-mile lake.....	96	Halifax	I.C.R.
19	Three-mile Plains siding.....	80	Hants	D.A.R.
304	Tidnish dock, extreme high tide, 7.82; ordinary high tide, 2.82; average low water.....	-2.82	Cumberland	C.M.T.R.
377	Timber lake.....	310	Lunenburg	Geol. Surv.
375	Topsail lake.....	225	Halifax	Militia
289	Tracadie.....	41	Antigonish	I.C.R.
290	Trenton.....	44	Pictou	I.C.R.
283	Truro station.....	59.7	Colchester	Pub. Works
19	Tucker siding.....	462	Hants	D.A.R.
376	Turf lake.....	371	Halifax	Geol. Surv.
588	Tusket station.....	34.9	Yarmouth	Geod. Surv.
U				
289	Union station.....	219.9	Colchester	Pub. Works
203	Upper Clarence.....	80	Annapolis	H. & S.W.R.
203	Upper Granville.....	38	Annapolis	H. & S.W.R.
372	Upper Musquodoboit.....	172	Halifax	I.C.R.
376	Upper Newport P.O.....	259	Hants	Militia
588	Upper Woods Harbour station.....	14.0	Shelburne	Geod. Surv.
V				
289	Valley station.....	110.9	Colchester	Pub. Works
376	Valley lake.....	448	Hants	Geol. Surv.
375	Vinegar lake.....	103	Halifax	Geol. Surv.
W				
291	Wallace.....	132	Cumberland	I.C.R.
291	Wallace Bridge station.....	42	Cumberland	I.C.R.
374	Warren village.....	225	Cumberland	Geol. Surv.
374	Waterford lake.....	81	Cape Breton	D.C.Co.
584	Waterville station.....	93.5	Kings	Geod. Surv.
290	Watson.....	11	Cape Breton	I.C.R.
288	Waverley station.....	73	Halifax	I.C.R.
283	Waverley siding.....	137	Halifax	I.C.R.
375	Webber lake.....	236	Halifax	Militia
283	Wellington station.....	79.4	Halifax	Pub. Works
284	Wentworth station.....	469.5	Cumberland	Pub. Works
373	Wentworth village.....	210	Cumberland	Geol. Surv.

DICTIONARY OF ALTITUDES

Page	Locality	Elev.	County	Authority
289	West Bay Road station	214	Inverness	I.C.R.
305	Westbrook station	112·4	Cumberland	Pub. Works
284	Westchester station	310·7	Cumberland	Pub. Works
373	Westchester village	745	Cumberland	Geol. Surv.
	West Chezzetcook		Halifax	
372	Intercolonial station	63		I.C.R.
375	Roman Catholic church	15		Militia
201	Western Shore station	54·2	I. Lunenburg	Geod. Surv.
375	West Jeddore P.O.	13	Halifax	Militia
289	West Merigomish	69	Pictou	I.C.R.
289	West River station	447·3	Pictou	Pub. Works
20	Weston	185	Kings	D.A.R.
290	Westville station	222·7	Pictou	Geod. Surv.
20	Weymouth	60	Digby	D.A.R.
376	White capes	850	Inverness	Admir. chart
303	Whiteside	135	Richmond	C.B.R.
377	Wilkie Sugarloaf mountain	1,200	Victoria	Admir. chart
202	Wilkins station	215·3	Queens	Geod. Surv.
19	Wilkins and Ballast-pit siding	41	Hants	D.A.R.
375	William lake	61	Halifax	Militia
584	Wilnot station	69·5	Annapolis	Geod. Surv.
373	Windham hill	625	Cumberland	Geol. Surv.
584	Windsor station	28·3	Hants	Geod. Surv.
283	Windsor junction	128·4	Halifax	Pub. Works
584	Wolfville station	27·0	Kings	Geod. Surv.
289	Woodburn	143	Pictou	I.C.R.
20	Woodville	145	Kings	D.A.R.
202	Woods Harbour station	38·0	Shelburne	Geod. Surv.
376	Woodville P.O.	180	Hants	Militia
	Y			
	Yarmouth		Yarmouth	
20	Dom. Atlantic station	25		D.A.R.
588	Halifax and Southwestern station	19·7		Geod. Surv.

ONTARIO

Page	Locality	Elev.	County	Authority
449	Abamategwia lake.....	1,332	Kenora	Geol. Surv.
140	Aberarder station.....	664.5	Lambton	Geod. Surv.
343	Aberdeen.....	326	Wentworth	T.H. & B.R.
335	Aberfeldy, road crossing.....	676	Lambton	H.E.P.C.
451	Abingdon corner.....	655	Lincoln	Militia
178	Abitibi.....	895	Nipissing	N.T.R.
406	Abitibi lake, high water, 874; low ..	868	Nipissing	N.T.R.
243	Abiwin station.....	1,439.9	Rainy River	Geod. Surv.
181	Abram lake, high water, 1,177; low	1,171	Kenora	N.T.R.
355	Achigan.....	1,114	Algoma	A.C. & H.B.R.
355	Achigan lake, high water, 1,109; low water.....	1,105	Algoma	A.C. & H.B.R.
215	Actinolite.....	535	Hastings	C.N.R.
	Acton.....		Halton	
219	Main street.....	1,132		T.S.R.
140	Grand Trunk station.....	1,160		G.T.R.
461	Adder lake.....	1,286	Thunder Bay	N.T.R.
253	Addie lake.....	1,604	Thunder Bay	C.N.R.
44	Addington.....	588	Addington	C.P.R.
3	Adelard.....	561	Renfrew	C.P.R.
149	Admaston station.....	412.2	Renfrew	Geod. Surv.
452	Adrian.....	825	Middlesex	Militia
588a	Agate.....	1,045	Algoma	C.N.R.
356	Agawa.....	1,113	Algoma	A.C. & H.B.R.
	Agincourt.....		York	
45	Can. Pac. station.....	563		C.P.R.
153	Grand Trunk station.....	567		G.T.R.
109	Agitamo lake.....	1,042	Thunder Bay	C.P.R.
434	Ahmic lake.....	906	Parry Sound	Geol. Surv.
231	Ahsine lake.....	1,206	Sudbury	C.N.R.
449	Aiabewatik lake.....	1,310	Kenora	Geol. Surv.
140	Ailsa Craig station.....	754.3	Middlesex	Geod. Surv.
451	Aird island.....	774	Manitoulin	Admir. chart
356	Akron.....	1,083	Algoma	A.C. & H.B.R.
191	Alba.....	750	Thunder Bay	G.T.P.R.
588a	Albany Forks station.....	1,120	Algoma	C.N.R.
455	Albion.....	925	Peel	Militia
190	Alcona.....	1,237	Kenora	G.T.P.R.
356	Alden.....	1,175	Algoma	A.C. & H.B.R.
449	Alder lake.....	1,227	Kenora	Geol. Surv.
148	Alexandria.....	260	Glengarry	G.T.R.
161	Alford station.....	711.0	Brant	Geod. Surv.
2	Alfred station.....	177.5	Prescott	Pub. Works
585	Algoma station.....	604.3	Algoma	Geod. Surv.
149	Algonquin Park station.....	1,418.9	Nipissing	Geod. Surv.
236	Alice.....	498	Renfrew	C.N.R.
456	Allack lake.....	649	Renfrew	C.P.R.
215	Allan.....	771	Hastings	C.N.R.
54	Allan Park.....	919	Grey	C.P.R.
168	Allanburg junction.....	610	Welland	G.T.R.
168	Allanburg station.....	593	Welland	G.T.R.
156	Allandale station.....	734.2	Simcoe	Pub. Works
181	Allanwater.....	1,351	Thunder Bay	N.T.R.
17	Allenford station.....	749.5	Bruce	Geod. S.
157	Allensville, road crossing.....	964.7	Muskoka	Pub. Works

Page	Locality	Elev.	County	Authority
	Alliston.....		Simcoe	
57	Can. Pac. station.....	727.4		Geod. Surv.
160	Grand Trunk station.....	723		G.T.R.
425	Alluette lake, high water, 372.2; low	364.4	Renfrew	Pub. Works
165	Alma.....	1,438	Wellington	G.T.R.
464	Almira, cross roads $\frac{1}{2}$ mile west.....	790	York	Militia
2	Almonte.....	398	Lanark	C.P.R.
171	Alsfeldt station.....	1,168.0	Grey	Geod. Surv.
56	Alton.....	1,317	Peel	C.P.R.
355	Alva.....	1,271	Algoma	A.C. & H.B.R.
	Alvinston.....		Lambton	
164	Grand Trunk station.....	731		G.T.R.
347	Mich. Cent. station.....	714		M.C.R.
237	Amable-du-Fond.....	1,008	Nipissing	C.N.R.
106	Amable-du-Fond lake.....	1,192	Nipissing	C.P.R.
56	Amaranth.....	1,546	Dufferin	C.P.R.
179	Ames.....	772	Algoma	N.T.R.
	Amherstburg.....		Essex	
347	Mich. Cent. station.....	593		M.C.R.
	Town hall, door-way.....	594.95		Lake Surv.
338	Amigari.....	594	Weiland	H.E.P.C.
449	Amik lake.....	1,263	Kenora	Geol. Surv.
452	Amikougami lake.....	1,020	Nipissing	Bureau Mines
6	Amyot.....	1,382	Algoma	C.P.R.
463	Ancaster.....	716	Wentworth	T.H. & B.R.
588b	Ancliff.....	738	Thunder Bay	C.N.R.
52	Ancona Point station.....	817	Victoria	C.P.R.
354	Anderson.....	679	Sudbury	A.E.R.
7	Angler.....	710	Thunder Bay	C.P.R.
158	Angus station.....	627.0	Simcoe	Pub. Works
453	Angus lake.....	1,051	Nipissing	Geol. Surv.
108	Anjigama lake.....	1,174	Algoma	C.P.R.
242	Annex station.....	1,474.7	Thunder Bay	Geod. Surv.
453	Annina-nipissing lake.....	1,070	Nipissing	Geol. Surv.
151	Anson station.....	396.9	Hastings	Pub. Works
588a	Anstice.....	1,187	Sudbury	C.N.R.
228	Ant lake.....	792	Parry Sound	C.N.R.
239	Ant Island lake.....	1,231	Sudbury	C.N.R.
461	Antler lake.....	1,355	Thunder Bay	Geol. Surv.
446	Antoine lake.....	900	Frontenac	C.P.R.
	Appin.....		Middlesex	
47	Can. Pac. station.....	750		C.P.R.
162	Grand Trunk station.....	741.0		Geod. Surv.
347	Appin Road.....	750	Middlesex	M.C.R.
43	Apple Hill station.....	301.5	Glenarry	Geod. Surv.
448	Appleby P.O.....	410	Halton	Militia
44	Ardendale.....	618	Frontenac	C.P.R.
459	Ardtree, half-mile northwest of.....	816	Simcoe	Geol. Surv.
588a	Argolis.....	1,035	Algoma	C.N.R.
	Argyle.....		Victoria	
153	Grand Trunk station.....	870		G.T.R.
462	Opp. post office.....	893		Geol. Surv.
52	Arkell.....	1,112	Wellington	C.P.R.
335	Arkona.....	755	Lambton	H.E.P.C.
47	Arkwood.....	606	Kent	C.P.R.
464	Armadale, corner.....	570	York	Militia
588a	Arms.....	1,108	Thunder Bay	C.N.R.
181	Armstrong.....	1,121	Thunder Bay	N.T.R.
446	Armstrong lake.....	580	Frontenac	K. & P.R.
348	Arner.....	602	Essex	P.M.R.

Page	Locality	Elev.	County	Authority
	Arnprior.....		Renfrew	
2	Can. Pac. station.....	300		C.P.R.
148	Grand Trunk station.....	300		G.T.R.
227	Arnstein, station ground.....	852	Parry Sound	C.N.R.
460	Arrow lake.....	1,510	Thunder Bay	Geol. Surv.
	Arthur.....		Wellington	
56	Can. Pac. station.....	1,526		C.P.R.
332	Street opp. rink.....	1,498		H.E.P.C.
159	Ash.....	574	Haltou	G.T.R.
237	Ashburton.....	756	Nipissing	C.N.R.
51	Ashdod.....	566	Renfrew	C.P.R.
3	Ashport.....	544	Renfrew	C.P.R.
2	Ashton.....	449	Lanark	C.P.R.
44	Asphodel.....	731	Peterborough	C.P.R.
45	Atha Road.....	746	Ontario	C.P.R.
214	Athens.....	416	Leeds	C.N.R.
	Atherley.....		Ontario	
52	Can. Pac. station.....	727		C.P.R.
152	Grand Trunk, south track.....	727.0		Pub. Works
156	Grand Trunk, north track.....	725.8		Pub. Works
231	Atikipeneska lake.....	1,296	Sudbury	C.N.R.
243	Atikokan station.....	1,284.2	Rainy River	Geod. Surv.
454	Attawapiskat lake.....	815	Patricia	Geol. Surv.
345	Attercliffe.....	590	Haldimand	M.C.R.
166	Atwood station.....	1,201.6	Perth	Geod. Surv.
53	Auburn.....	951	Huron	C.P.R.
155	Auburn Mills.....	678	Peterborough	G.T.R.
49	Audley.....	391	Ontario	C.P.R.
347	Auld.....	604	Essex	M.C.R.
137	Aultsville station.....	247.7	Stormont	G.T.R.
	Aurora.....		York	
156	Grand Trunk station.....	883.7		Pub. Works
218	Metro. Elec. station.....	869		M.E.R.
160	Avening.....	779	Simcoe	G.T.R.
42	Avonmore station.....	327.0	Stormont	Geod. Surv.
3	Aylen.....	730	Nipissing	C.P.R.
149	Aylen Lake station.....	1,157.2	Nipissing	Geod. Surv.
	Aylmer.....		Elgin	
163	Grand Trunk station.....	765		G.T.R.
345	Mich. Cent. station.....	818		M.C.R.
339	Cor. John and Talbot streets...	748		H.E.P.C.
46	Ayr.....	964	Waterloo	C.P.R.
171	Ayton station.....	1,081.6	Grey	Geod. Surv.
238	Azen.....	761	Nipissing	C.N.R.
4	Azilda.....	893	Sudbury	C.P.R.
B				
140	Baden.....	1,157	Waterloo	G.T.R.
462	Baddow, cross roads half-mile west of	972	Victoria	Geol. Surv.
451	Badgley island.....	950	Manitoulin	Admir. chart
230	Bagsverd lake.....	1,240	Sudbury	C.N.R.
449	Bailey lake.....	1,276	Kenora	Geol. Surv.
137	Bainsville station.....	173.1	Glengarry	Pub. Works
164	Baird.....	753	Elgin	G.T.R.
191	Baird.....	920	Thunder Bay	G.T.P.R.
	Bala.....		Muskoka	
57	Can. Pac. summer station.....	754.1		Geod. Surv.
57	Can. Pac. winter station.....	755.4		Geod. Surv.
225	Can. Nor. station.....	776		C.N.R.

Page	Locality	Elev.	County	Authority
	<i>Bala (cont.)</i>			
433	Foot of falls, summer level.....	719.5		Pub. Works, Ont.
433	Gauge.....	730.96		Pub. Works, Ont.
	Bala bay, high water, 742.75; low water, 738.25; summer water	739.75	Muskoka	Pub. Works, Ont.
461	Bald-headed lake.....	1,296	Thunder Bay	N.T.R.
154	Baldwin, station.....	743	York	G.T.R.
463	Baldwin, corner.....	747	York	Geol. Surv.
178	Balkam.....	938	Nipissing	N.T.R.
180	Balkam lake, mean water.....	1,007	Thunder Bay	N.T.R.
154	Ballantrae.....	1,108	York	G.T.R.
462	Ballast lake.....	1,270	Thunder Bay	Geol. Surv.
158	Ballsville.....	694	Haldimand	G.T.R.
455	Ballycroy, cross roads $\frac{1}{2}$ miles east.....	995	Peel	Militia
453	Balsam, cross roads $\frac{1}{2}$ mile S.W.....	746	Ontario	Geol. Surv.
462	Balsam Grove, cross roads $\frac{1}{2}$ mile N.....	922	Victoria	Geol. Surv.
51	Balsam Lake station.....	900	Victoria	C.P.R.
429	Balsam lake.....	840.3	Victoria	Rys. and Canals
342	Baltimore, water in milli-pond.....	524	Northumberland	C.N. & P.R.
216	Bancroft.....	1,072	Hastings	C.N.R.
588b	Bankfield.....	1,118	Thunder Bay	C.N.R.
460	Bannerman lake.....	1,270	Sudbury	Geol. Surv.
243	Banning station.....	1,264.0	Rainy River	Geod. Surv.
215	Bannockburn.....	827	Hastings	C.N.R.
217	Baptiste Lake station.....	1,164	Hastings	C.N.R.
217	Baptiste lake.....	1,157	Hastings	C.N.R.
353	Barber Bay station.....	907	Nipissing	T. & N.O.R.
9	Barclay.....	1,255	Kenora	C.P.R.
240	Bare lake, ice.....	1,069	Thunder Bay	C.N.R.
439	Baril lake.....	1,498	Thunder Bay	Dawson
431	Bark lake.....	1,010	Renfrew	Geol. Surv.
107	Bark lake.....	1,522	Algoma	C.P.R.
453	Barlow lake.....	653	Nipissing	Geol. Surv.
57	Barnesdale.....	810	Parry Sound	C.P.R.
113	Barrel lake.....	1,319	Kenora	C.P.R.
156	Barrie station.....	725.7	Simcoe	Pub. Works
461	Barrington lake.....	1,344	Thunder Bay	N.T.R.
59	Bar River station.....	594	Algoma	C.P.R.
149	Barrys Bay station.....	983.4	Renfrew	Geod. Surv.
51	Barryvale.....	533	Renfrew	C.P.R.
228	Barton lake.....	735	Parry Sound	C.N.R.
344	Bartonville.....	363	Wentworth	T.H. & B.R.
244	Barwick station.....	1,108.7	Rainy River	Geod. Surv.
182	Basket lake.....	1,059	Kenora	N.T.R.
113	Basket lake.....	1,344	Kenora	C.P.R.
3	Bass Lake station.....	587.9	Renfrew	Pub. Works
459	Bass lake, low water.....	826	Simcoe	Geol. Surv.
436	Bass lake, First and Second.....	858	Nipissing	Geol. Surv.
436	Bass lake, Third, 859; Fourth.....	864	Nipissing	Geol. Surv.
105	Bass lake.....	725	Parry Sound	C.P.R.
443	Basswood lake.....	1,289	Rainy River	Dawson
356	Batchewana.....	1,022	Algoma	A.C. & H.B.R.
462	Bath lake.....	1,206	Thunder Bay	Geol. Surv.
43	Bathurst.....	479	Lanark	C.P.R.
158	Batteaux station.....	684.2	Simcoe	Pub. Works
451	Battery bluff.....	820	Manitoulin	Admir. chart
461	Battery lake.....	1,568	Thunder Bay	C.P.R.
57	Baxter station.....	725.2	Simcoe	Geod. Surv.
443	Baxter, corner.....	330	Carleton	Militia
352	Bay lake.....	902	Nipissing	T. & N.O.R.

Page	Locality	Elev.	County	Authority
231	Bay lake.....	1,158	Sudbury	C.N.R.
333	Bayfield.....	662	Huron	H.E.P.C.
356	Bay Island lake.....	1,386	Algoma	A.C. & H.B.R.
	Bayside.....		Hastings	
49	Can. Pac. station.....	299		C.P.R.
213	Can. Nor. station.....	310		C.N.R.
351	Bays, lak. of.....	1,047	Muskoka	B. & T.L.R.
351	Baysville.....	1,056	Muskoka	B. & T.L.R.
226	Bayswater.....	650	Sudbury	C.N.R.
236	Beachburg.....	511	Renfrew	C.N.R.
159	Beach Road station.....	255	Wentworth	G.T.R.
	Beachville.....		Oxford	
53	Can. Pac. station.....	920		C.P.R.
162	Grand Trunk station.....	906.1		Geod. Surv.
353	Beacon.....	941	Nipissing	T. & N.O.R.
161	Beamsville station.....	296.2	Lincoln	Geod. Surv.
190	Bear lake, high water, 1,235; low ..	1,233	Kenora	G.T.P.R.
453	Bear lake.....	997	Nipissing	Geol. Surv.
150	Bear lake.....	1,030	Parry Sound	G.T.R.
437	Bear lake.....	762	Sudbury	Geol. Surv.
181	Bear lake.....	1,201	Thunder Bay	N.T.R.
458	Bearbrook, corner, quarter-mile S. of	217	Russell	Militia
588b	Beardmore.....	1,007	Thunder Bay	C.N.R.
150	Bear Lake station.....	1,038.3	Parry Sound	Geod. Surv.
350	Bear Line.....	593	Kent	C.W. & L.E.R.
243	Bears Pass station.....	1,153.5	Rainy River	Geod. Surv.
234	Beatty lake.....	1,008	Thunder Bay	C.P.R.
150	Beatty siding.....	901.2	Parry Sound	Geod. Surv.
4	Beaucage.....	668	Nipissing	C.P.R.
461	Beaver.....	937	Thunder Bay	Bureau Mines
446	Beaver lake.....	843	Frontenac	K. & P.R.
450	Beaver lake.....	881	Lanark	K. & P.R.
241	Beaver lake.....	1,069	Thunder Bay	C.N.R.
229	Beaver lake.....	1,300	Sudbury	C.N.R.
436	Beaver mountain (King of Beavers)	1,247	Nipissing	Geol. Surv.
452	Beaverhouse lake.....	950	Nipissing	Bureau Mines
	Beaverton.....		Ontario	
152	Grand Trunk station.....	760.5		Pub. Works
224	Can. Nor. station.....	751		C.N.R.
8	Beck.....	957	Thunder Bay	C.P.R.
461	Beckington lake.....	1,391	Thunder Bay	N.T.R.
444	Beckstead corner.....	293	Dundas	Militia
47	Beckwith.....	464	Lanark	C.P.R.
458	Beckwith island, top of trees.....	898	Simcoe	Admir. chart
213	Bedford Mills.....	467	Frontenac	C.N.R.
218	Bedford Park station.....	539	York	M.E.R.
462	Beech lake, low water.....	910	Victoria	Geol. Surv.
	Beeton.....		Simcoe	
57	Can. Pac. station.....	763.8		Geod. Surv.
160	Grand Trunk station.....	728		G.T.R.
58	Bekanon.....	619	Parry Sound	C.P.R.
454	Belford corner.....	682	Ontario	Geol. Surv.
238	Belfort.....	1,023	Sudbury	C.N.R.
167	Belgrave station.....	1,057.4	Huron	Geod. Surv.
463	Belhaven, first corner south of.....	781	York	Geol. Surv.
47	Bell.....	389	Leeds	C.P.R.
47	Bellamy.....	394	Leeds	C.P.R.
444	Bell Corner.....	301	Carleton	Militia
352	Belleek.....	878	Nipissing	T. & N.O.R.

Page	Locality	Elev.	County	Authority
47	Belle River.....		Essex	
	Can. Pac. station.....	584		C.P.R.
162	Grand Trunk station.....	582.8		Geod. Surv.
	Belleville.....		Hastings	
49	Can. Pac. and Can. Nor. station..	258		C.P.R.
138	Grand Trunk station.....	286.0		Geod. Surv.
151	City station.....	251		G.T.R.
151	Wharf.....	250		G.T.R.
355	Bellevue.....	1,142	Algoma	A.C. & H.B.R.
349	Bellevue station.....	582.1	Lambton	Geod. Surv.
449	Bell lake.....	1,389	Kenora	Geol. Surv.
	Belmont.....		Middlesex	
53	Can. Pac. station.....	846		C.P.R.
452	Village.....	850		Militia
455	Belmont iron mine.....	651	Peterborough	Bureau Mines
455	Belmont lake.....	608	Peterborough	Bureau Mines
55	Belwood.....	1,420	Wellington	C.P.R.
171	Benallen station.....	796.8	Grey	Geod. Surv.
334	Ben Miller, concession road.....	788	Huron	H.E.P.C.
54	Bennington.....	1,006	Oxford	C.P.R.
4	Benny.....	1,266	Sudbury	C.P.R.
449	Bent lake.....	1,283	Kenora	Geol. Surv.
55	Berkeley station.....	1,332.2	Grey	Geod. Surv.
140	Berlin station.....	1,101	Waterloo	G.T.R.
140	Berlin junction.....	1,095	Waterloo	G.T.R.
462	Berry lake.....	1,270	Thunder Bay	Geol. Surv.
179	Bertram.....	746	Algoma	N.T.R.
226	Bertrand.....	955	Sudbury	C.N.R.
327	Berwick station.....	244.5	Stormont	Geod. Surv.
216	Bessemer junction.....	1,086	Hastings	C.N.R.
152	Best station.....	885.0	Victoria	Pub. Works
	Bethany.....		Durham	
51	Can. Pac. station.....	863		C.P.R.
154	Grand Trunk station.....	862		G.T.R.
44	Bethany junction.....	852	Durham	C.P.R.
450	Bethel, church.....	365	Leeds	Militia
	Bethesda.....		York	
330	Village.....	889		H.E.P.C.
464	Cross roads $1\frac{1}{2}$ miles north.....	1,061		Militia
588a	Bethnal.....	1,207	Sudbury	C.N.R.
462	Bexley, cross roads.....	876	Victoria	Geol. Surv.
232	Big Boulder lake.....	1,112	Sudbury	C.N.R.
232	Big Perch lake.....	1,115	Sudbury	C.N.R.
453	Big Whitefish lake.....	1,010	Nipissing	Geol. Surv.
58	Bigwood.....	635	Sudbury	C.P.R.
229	Bigwood lake.....	1,232	Sudbury	C.N.R.
6	Birch.....	1,372	Algoma	C.P.R.
158	Birch.....	691	Simcoe	G.T.R.
6	Birch lake.....	1,363	Algoma	C.P.R.
445	Birch lake.....	449	Frontenac	K. & P.R.
106	Birch lake.....	677	Parry Sound	C.P.R.
459	Birch lake.....	1,037	Sudbury	Bureau Mines
442	Birch lake.....	1,442	Thunder Bay	Dawson
216	Bird Creek station.....	1,112	Hastings	C.N.R.
331	Birdell, corner.....	1,592	Grey	H.E.P.C.
151	Birdsall station.....	646.3	Peterborough	Pub. Works
335	Birnam.....	741	Lambton	H.E.P.C.
5	Bisco.....	1,334	Sudbury	C.P.R.
447	Bishop, corner.....	351	Grenville	Militia
5	Biskotasi lake.....	1,317	Sudbury	C.P.R.

Page	Locality	Elev.	County	Authority
339	Bismarck	604	Lincoln	H.E.P.C.
3	Bissett station	548.6	Renfrew	Pub. Works
7	Black	896	Thunder Bay	C.P.R.
462	Black Bear lake	1,224	Thunder Bay	Geol. Surv.
	Blackburn		Carleton	
2	Can. Pac. station	229.0		Pub. Works
444	Post office	268		Militia
346	Black Creek station	575	Welland	M.C.R.
463	Blackheath	651	Wentworth	Militia
455	Black Horse, cross roads $\frac{1}{2}$ mile E...	796	Peel	Militia
328	Black River station	254.4	Stormont	Geod. Surv.
57	Black Road station	755	Parry Sound	C.P.R.
225	Blackstone	794	Parry Sound	C.N.R.
111	Black Sturgeon lake, high water, 832: ordinary water	829	Thunder Bay	C.P.R.
443	Black Trout lake	526	Algoma	Geol. Surv.
153	Blackwater	859	Ontario	G.T.R.
241	Blackwater lake	1,053	Thunder Bay	C.N.R.
140	Blackwell station	600.8	Lambton	Geod. Surv.
169	Blair	909	Waterloo	G.T.R.
228	Blair	711	Parry Sound	C.N.R.
44	Blairton	643	Peterborough	C.P.R.
350	Blakeley	5.7	Kent	C.W. & L.E.R.
46	Blandford	971	Oxford	C.P.R.
349	Blenheim station	672	Kent	P.M.R.
349	Blenheim junction	674	Kent	P.M.R.
151	Bleazard station	709.4	Peterborough	Pub. Works
585	Blind River station	601.1	Algoma	Geod. Surv.
446	Blinc lake	910	Frontenac	K. & P.R.
215	Bloomfield	259	Prince Edward	C.N.R.
449	Bludgeon lake	1,118	Kenora	N.T.R.
229	Blue lake	1,284	Sudbury	C.N.R.
447	Blue mountains		Grey	
	Bluff, lot 18, con. IV, Collingwood	1,555		Admir. chart
	Bluff, 'The Caves'	1,625		Admir. chart
	Osler bluff	1,655		Admir. chart
7	Bluejay	975	Thunder Bay	C.P.R.
166	Bluevale station	1,074.7	Huron	Geod. Surv.
449	Bluff lake	1,175	Kenora	N.T.R.
454	Bluffy lake	1,220	Patricia	Geol. Surv.
	Blyth		Huron	
53	Can. Pac. station	1,048		C.P.R.
167	Grand Trunk station	1,078.9		Geod. Surv.
347	Blytheswood	635	Essex	M.C.R.
225	Boakview	822	Parry Sound	C.N.R.
225	Boakview Mills	825	Parry Sound	C.N.R.
52	Bobcaygeon	818	Victoria	C.P.R.
445	Bobs lake	575	Frontenac	C.P.R.
460	Bobs lake	915	Sudbury	Bureau Mines
44	Bogart	475	Hastings	C.P.R.
436	Bogie lake	1,007	Nipissing	Geol. Surv.
331	Bognor	820	Grey	H.E.P.C.
	Boice lake	956	Nipissing	Geol. Surv.
5	Bolckow	1,375	Sudbury	C.P.R.
225	Bolger	779	Parry Sound	C.N.R.
48	Bolingbroke	606	Lanark	C.P.R.
55	Bolton station	847.7	Peel	Geod. Surv.
50	Bolton Brook siding	686	Frontenac	C.P.R.
49	Bondhead	386	Durham	C.P.R.
229	Bone Lake station	1,211	Nipissing	C.N.R.

Page	Locality	Elev.	County	Authority
4	Bonfield station.....	781.7	Nipissing	Pub. Works
9	Bonheur.....	1,530	Kenora	C.P.R.
227	Boodie lake.....	699	Parry Sound	C.N.R.
426	Boom lake, high water.....	496.8	Nipissing	Pub. Works
239	Boomerang lake.....	1,119	Algoma	C.N.R.
157	Booth station.....	742.6	Parry Sound	Pub. Works
	Bothwell.....		Kent	
47	Can. Pac. station.....	662		C.P.R.
162	Grand Trunk station.....	687.5		Geod. Surv.
44	Botulf.....	636	Peterborough	C.P.R.
355	Boulder lake.....	1,425	Algoma	A.C. & H.B.R.
426	Bouleau lake, high water.....	532.1	Nipissing	Pub. Works
237	Boulter.....	1,144	Nipissing	C.N.R.
229	Boundary lake.....	1,214	Sudbury	C.N.R.
	Bourget.....		Russell	
2	Can. Pac. station.....	214.8		Pub. Works
458	Post office.....	202		Militia
352	Bourke.....	1,034	Nipissing	T. & N.O.R.
459	Bouville.....	287	Stormont	Militia
450	Bowell.....	325	Leeds	Militia
	Bowmanville.....		Durham	
49	Can. Pac. station.....	369		C.P.R.
139	Grand Trunk station.....	262.6		Geod. Surv.
213	Can. Nor. station.....	521		C.N.R.
343	Bow Park station.....	659	Brant	T.H. & B.R.
351	Boyce lake.....	972	Nipissing	T. & N.O.R.
357	Boyer lake.....	1,253	Algoma	A.C. & H.B.R.
450	Boyle.....	601	Lincoln	Militia
448	Boyne, nearly.....	610	Halton	Militia
157	Bracebridge station.....	812.3	Muskoka	Pub. Works
156	Bradford station.....	724.1	Simcoe	Pub. Works
44	Brady.....	1,061	Durham	C.P.R.
3	Braeside station.....	278.6	Renfrew	Pub. Works
156	Bramley station.....	886.0	Simcoe	Pub. Works
	Brampton.....		Peel	
55	Can. Pac. station.....	722		C.P.R.
139	Grand Trunk station.....	712		T.R.
166	Branchton.....	895	Waterloo	C.N.R.
168	Brandy Creek station.....	785	Norfolk	R.
	Brantford.....		Brant	
161	Grand Trunk (B. & G.) station...	705.9		Geod. Surv.
167	Grand Trunk (B. & T.) station...	669		G.T.R.
343	T.H. & B.R. station.....	655		T.H. & B.R.
348	L.E. & N.R. station.....	652		L.E. & N.R.
	City datum.....	592.05		City Eng.
	B.M., water table, S.W. cor., King and Dalhousie streets.....	702.56		City Eng.
	B.M., water table, engineer's house, pumping station.....	671.15		City Eng.
	City hall, ground floor.....	694.0		City Eng.
	Dundas st., near Sydenham st....	789		City Eng.
48	Bray station.....	297.6	Carleton	Geod. Surv.
436	Breadalbane lake.....	986	Nipissing	Geol. Surv.
	Brechin.....		Ontario	
51	Can. Pac. station.....	760		C.P.R.
152	Grand Trunk station.....	744.7		Pub. Works
224	Can. Nor. station.....	767		C.N.R.
453	Breeches lake.....	1,085	Nipissing	Geol. Surv.
6	Bremner.....	1,132	Thunder Bay	C.P.R.
158	Brentwood station.....	645.2	Simcoe	Pub. Works

Page	Locality	Elev.	County	Authority
	Breslau.....		Waterloo	
140	Grand Trunk station.....	1,024		G.T.R.
337	Road crossing.....	993		H.E.P.C.
	Bridgeburg.....		Welland	
170	Grand Trunk station.....	591.7		Geod. Surv.
221	N.St.C. & T.R. station.....	580		N.St.C. & T.R.
346	Michigan Central station.....	592		M.C.R.
xii	B.M., near Fort Erie Ferry landing	570.60		Lake Surv.
xii	B.M., near Fort Erie Ferry landing	569.84		Geod. Surv.
415	Niagara river, standard low water	566.73		D.W.Com.
415	Niagara river, standard high water	568.98		D.W.Com.
415	Niagara river, mean water, 1860-1914.....	567.55		D.W.Com.
447	Bridge End, corner.....	206	Glengarry	Militia
463	Bridgeport, end of Lancaster street..	994	Waterloo	Breithaupt
357	Brient.....	759	Algoma	A.C. & H.B.R
347	Brigden.....	635	Lambton	M.C.R.
170	Bright.....	1,041	Oxford	G.T.R.
	Brighton.....		Northumberland	
49	Can. Pac. station.....	303		C.P.R.
139	Grand Trunk station.....	303.7		Geod. Surv.
213	Can. Nor. station.....	319		C.N.R.
xiv	B.M., No. XCXVII, near wharf..	256.57		Pub. Works
57	Brignall.....	797	Parry Sound	C.P.R.
182	Brinka.....	1,133	Kenora	N.T.R.
216	Brinklow.....	1,150	Hastings	C.N.R.
444	Brinston, post office.....	243	Dundas	Militia
2	Britannia station.....	202.8	Carleton	Pub. Works
451	Britomart point.....	773	Manitoulin	Admir. chart
169	Britton.....	1,276	Perth	G.T.R.
451	Broad hill.....	1,234	Manitoulin	Admir. chart
	Brockville.....		Leeds	
47	Can. Pac. station.....	282		C.P.R.
138	Grand Trunk station.....	283.6		Geod. Surv.
214	Can. Nor. station.....	257		C.N.R.
213	Brockville junction.....	421	Leeds	C.N.R.
216	Bronson.....	1,075	Hastings	C.N.R.
	Bronte.....		Halton	
162	Grand Trunk station.....	344.6		Geod. Surv.
343	Ham. Rad. Elec. station.....	282		H.R.E.R.
	Brookfield.....		Welland	
163	Grand Trunk station.....	596		G.T.R.
346	Mich. Cent. station.....	608		M.C.R.
171	Brookholm station.....	597.0	Grey	Geod. Surv.
	Brooklin.....		Ontario	
155	Grand Trunk station.....	538		G.T.R.
213	Can. Nor. station.....	483		C.N.R.
449	Brooks lake.....	1,169	Kenora	Geol. Surv.
453	Brophy lake.....	1,056	Nipissing	Geol. Surv.
453	Brougham, cross roads 1½ miles N.W.	776	Ontario	Geol. Surv.
444	Brouseville, corner ¼ mile N. of.....	266	Dundas	Militia
154	Brown Hill station.....	754	York	G.T.R.
45	Browns Corner.....	563	York	C.P.R.
345	Brownsville.....	793	Oxford	M.C.R.
59	Bruce.....	681	Algoma	C.P.R.
167	Brucefield station.....	886.3	Huron	Geod. Surv.
446	Brûlé lake.....	872	Frontenac	C.P.R.
448	Brûlé lake.....	1,389	Kenora	C.P.R.
351	Brûlé lake.....	1,120	Nipissing	T. & N.O.R.
443	Brûlé Harbour hill.....	1,300	Algoma	Admir. chart

Page	Locality	Elev.	County	Authority
149	Brûlé Lake station.....	1,470.7	Nipissing	Geod. Surv.
169	Brunner.....	1,241	Perth	G.T.R.
154	Brunswick (<i>now</i> Peterbell).....	865	Durham	G.T.R.
166	Brussels station.....	1,121.3	Huron	Geod. Surv.
336	Bryanston corner.....	973	Middlesex	H.E.P.C.
181	Bucke.....	1,424	Thunder Bay	N.T.R.
429	Buckhorn lake.....	806.5	Peterborough	Rys. & Canals
446	Buckshot lake.....	970	Frontenac	K. & P.R.
57	Buckskin station.....	678.3	Simcoe	Geod. Surv.
355	Bucyrus.....	1,145	Algoma	A.C. & H.B.R.
461	Bud lake.....	1,299	Thunder Bay	N.T.R.
8	Buda.....	1,477	Thunder Bay	C.P.R.
454	Bug lake.....	1,266	Patricia	Geol. Surv.
44	Buller.....	590	Hastings	C.P.R.
178	Bungle.....	971	Nipissing	N.T.R.
167	Burford.....	845	Brant	G.T.R.
168	Burgessville.....	912	Oxford	G.T.R.
350	Burke.....	594	Kent	C.W. & L.E.R.
44	Burketon.....	1,056	Durham	C.P.R.
157	Burks Falls station.....	970.6	Parry Sound	Pub. Works
	Burlington.....		Halton	
159	Grand Trunk station.....	281		G.T.R.
343	Cor. Elizabeth and James streets.	275		H.R.E.R.
159	Burlington junction.....	327.0	Halton	Geod. Surv.
342	Burnley.....	653	Northumberland	C.N. & P.R.
434	Burnt Island lake.....	1,400	Nipissing	Geol. Surv.
227	Burnt lake (Osler tp.).....	1,294	Nipissing	C.N.R.
433	Burnt lake (Petawawa river).....	1,304	Nipissing	Geol. Surv.
451	Burnt summit.....	980	Manitoulin	Admir. chart
461	Burnt-rabbit lake.....	1,241	Thunder Bay	N.T.R.
153	Burnt River station.....	868	Victoria	G.T.R.
43	Burritt.....	367	Grenville	C.P.R.
225	Burton.....	748	Parry Sound	C.N.R.
58	Burwash.....	730	Sudbury	C.P.R.
437	Burwash lake.....	934	Nipissing	Geol. Surv.
459	Bush Glen, cross roads $\frac{1}{4}$ mile E.....	301	Stormont	Militia
351	Bush lake.....	983	Nipissing	T. & N.O.R.
351	Bushnell.....	996	Nipissing	T. & N.O.R.
178	Buskegon.....	883	Sudbury	N.T.R.
10	Busteed.....	1,187	Kenora	C.P.R.
	Buxton.....		Kent	
346	Mich. Cent. station.....	599		M.C.R.
348	Pere Marquette station.....	644		P.M.R.
58	Byng Inlet station.....	625	Parry Sound	C.P.R.
461	Byrne lake.....	1,220	Thunder Bay	N.T.R.
52	Byrnell.....	910	Victoria	C.P.R.
452	Byron.....	800	Middlesex	Militia
C				
443	Cabot head, South bluff.....	818	Bruce	Admir. chart
443	Cabot head, West bluff.....	890	Bruce	Admir. chart
448	Cache lake.....	1,182	Kenora	N.T.R.
149	Cache lake.....	1,406	Nipissing	G.T.R.
6	Cache lake.....	962	Thunder Bay	C.P.R.
462	Cache lake.....	1,212	Thunder Bay	Geol. Surv.
4	Cache Bay station.....	655	Nipissing	C.P.R.
	Cainsville.....		Brant	
170	Grand Trunk station.....	723		G.T.R.
343	To: Ham. & Buf. station.....	704		T. H. & B.R.

Page	Locality	Elev.	County	Authority
450	Caintown, bridge $\frac{1}{2}$ mile W. of P.O...	395	Leeds	Militia
588a	Caipha	1,262	Sudbury	C.N.R.
451	Caistorville, post office	621	Lincoln	Militia
51	Calabogie	515	Renfrew	C.P.R.
51	Calabogie lake, high water, 505; low	500	Renfrew	C.P.R.
451	Calder village	804	Middlesex	Militia
149	Caldwell station	491.7	Renfrew	Geod. Surv.
455	Caldwell, cross roads $\frac{1}{2}$ mile N.E.	1,049	Peel	Militia
51	Caldwell lake	886	Lanark	C.P.R.
	Caledon		Peel	
55	Can. Pac. station	1,359.0		Geod. Surv.
159	Grand Trunk station	947		G.T.R.
455	Caledon East, corner 0.1 mile N.W.	954	Peel	Militia
159	Caledonia	660	Haldimand	G.T.R.
2	Caledonia Springs station	167.4	Prescott	Pub. Works
	Callander		Nipissing	
237	Can. Nor. station ground	749		C.N.R.
157	Grand Trunk station	670.2		Pub. Works
339	Calton, road crossing	719	Elgin	H.E.P.C.
	Cambray		Victoria	
51	Can. Pac. station	894		C.P.R.
152	Grand Trunk station	870.3		Pub. Works
327	Cambridge station	229.2	Russell	Geod. Surv.
213	Camden East	412	Lennox and Add'n	C.N.R.
181	Cameo station	1,375	Thunder Bay	N.T.R.
461	Cameo lake	1,350	Thunder Bay	N.T.R.
153	Cameron	897	Victoria	G.T.R.
140	Cameron and Beck siding	646.7	Middlesex	Geod. Surv.
429	Cameron lake	836.3	Victoria	Rys. & Canals
436	Cameron lake	803	Nipissing	Geol. Surv.
449	Cameron lake	1,079	Kenora	Geol. Surv.
450	Cameron or Round lake	628	Lanark	K. & P. R.
140	Camlachie station	648.9	Lambton	Geod. Surv.
234	Camp lake	1,069	Thunder Bay	C.P.R.
455	Campbell Cross, corner 0.8 mile S.W.	947	Peel	Militia
151	Campbellford station	496.9	Northumberland	Pub. Works
453	Campbell lake	648	Nipissing	Geol. Surv.
46	Campbellville	926	Halton	C.P.R.
450	Campden corner	614	Lincoln	Militia
229	Camp Island lake	1,184	Sudbury	C.N.R.
448	Candle lake	1,258	Kenora	C.P.R.
	Canfield		Haldimand	
170	Grand Trunk station	626		G.T.R.
345	Mich. Cent. station	618		M.C.R.
170	Canfield junction	618	Haldimand	G.T.R.
459	Cannamore, cross roads	256	Stormont	Militia
	Cannington		Ontario	
153	Grand Trunk station	856		G.T.R.
454	Post office, cross roads	859		Geol. Surv.
149	Canoe lake	1,379	Nipissing	G.T.R.
445	Canoe lake	465	Frontenac	K. & P.R.
461	Canoe lake	1,382	Thunder Bay	N.T.R.
149	Canoe Lake station	1,392.1	Nipissing	Geod. Surv.
181	Cañon lake	1,193	Thunder Bay	N.T.R.
182	Cañon lake, high water, 232; low	1,220	Kenora	N.T.R.
182	Cañon station	1,239	Kenora	N.T.R.
356	Cañon station	940	Algoma	A.C. & H.B.R.
447	Cape Rich bluff	1,005	Grey	Admir. chart
588a	Capreol	1,003	Sudbury	C.N.R.
46	Caradoc	804	Middlesex	C.P.R.

Page	Locality	Elev.	County	Authority
588a	Caramat.....	1,121	Thunder Bay	C.N.R.
166	Cargill.....	874	Bruce	G.T.R.
114	Caribou lake.....	1,236	Rainy River	C.P.R.
138	Cardinal.....	276	Grenville	G.T.R.
462	Carden, cross roads half-mile N.....	911	Victoria	Geol. Surv.
448	Caribou lake.....	1,223	Kenora	N.T.R.
2	Carleton Place, north track.....	449	Lanark	C.P.R.
47	Carleton Place, south track.....	450	Lanark	C.P.R.
57	Carley station.....	753.1	Simcoe	Geod. Surv.
58	Carling.....	698	Parry Sound	C.P.R.
337	Carlingford corner.....	1,126	Perth	H.E.P.C.
463	Carlisle, post office.....	850	Wentworth	Militia
148	Carlsbad Springs.....	228	Carleton	G.T.R.
459	Carlton lake.....	1,055	Sudbury	Bureau Mines
459	Carlyon, half-mile northwest of.....	686	Simcoe	Geol. Surv.
154	Carmel.....	906	Durham	G.T.R.
148	Carp station.....	310.3	Carleton	Geod. Surv.
442	Carp lake.....	1,329	Rainy River	Dawson
6	Carry.....	1,218	Algoma	C.P.R.
149	Carson lake.....	992	Renfrew	G.T.R.
156	Carthew station.....	813.0	Simcoe	Pub. Works
4	Cartier.....	1,578	Sudbury	C.P.R.
444	Cass Bridge, post office.....	237	Dundas	Militia
456	Cassburn.....	264	Prescott	Militia
148	Casselman.....	217	Russell	G.T.R.
352	Cassidy station.....	956.1	Nipissing	Pub. Works
455	Castlederg corner.....	865	Peel	Militia
3	Castleford station.....	263.9	Renfrew	Pub. Works
157	Caswell lake.....	996	Muskoka	G.T.R.
55	Cataract.....	1,255	Peel	C.P.R.
114	Caterpillar lake.....	1,350	Rainy River	C.P.R.
5	Cat lake.....	1,366	Sudbury	C.P.R.
441	Cat lake.....	1,350	Rainy River	Dawson
454	Cat lake.....	1,330	Patricia	Bureau Mines
433	Catfish lake.....	1,270	Nipissing	Geol. Surv.
237	Cauchon.....	1,073	Nipissing	C.N.R.
237	Cauchon lake, flood, 1,069; water..	1,066	Nipissing	C.N.R.
44	Cavan.....	643	Durham	C.P.R.
443	Cave point.....	720	Bruce	Admir. chart
	Cayuga.....		Haldimand	
163	Grand Trunk station.....	624		G.T.R.
345	Mich. Cent. station.....	640		M.C.R.
448	Court house.....	648		Militia
448	Grand River bridge, 593; water..	576		Militia
448	Talbot Road bridge.....	598		Militia
237	Cedar lake, high water, 1,014; low..	1,007	Nipissing	C.N.R.
461	Cedar lake.....	1,385	Thunder Bay	N.T.R.
224	Cedar Brae.....	759	York	C.N.R.
463	Cedardale, cross roads $\frac{1}{4}$ mile S.W.....	758	York	Geol. Surv.
464	Cedar Grove, cross roads $\frac{1}{4}$ mile S.E.....	529	York	Militia
237	Cedar Lake station.....	1,029	Nipissing	C.N.R.
57	Cedar Mills station.....	915.9	Peel	Geod. Surv.
450	Cedar Point.....	600	Lambton	Militia
348	Cedar Springs.....	659	Kent	P.M.R.
350	Cedar Springs Village.....	681	Kent	C.W. & L.E.R.
462	Cemetery hill, Kirkfield.....	1,000	Victoria	Geol. Surv.
167	Centralia station.....	867.1	Huron	Geod. Surv.
44	Central Ontario junction.....	597	Hastings	C.P.R.
159	Centreville.....	928	Peel	G.T.R.
213	Chaffey's Locks.....	447	Leeds	C.N.R.

Page	Locality	Elev.	County	Authority
3	Chalk River station	523.0	Renfrew	Pub. Works
347	Chamberlain	639	Lambton	M.C.R.
352	Chamberlain	667	Nipissing	T. & N.O.R.
226	Champlain	612	Parry Sound	C.N.R.
344	Chantler	600	Welland	T.H. & B.R.
5	Chapleau	1,412	Sudbury	C.P.R.
	Charing Cross		Kent	
345	Mich. Cent. station	628		M.C.R.
350	C.W. & L.E. station	634		C.W. & L.E.R.
428	Charleston lake	273	Leeds	Rys. & Canals
450	Charleston lake, hill east of	625	Leeds	Militia
353	Charlton station	876	Nipissing	T. & N.O.R.
355	Charlton lake, low water	633	Sudbury	A.E.R.
227	Charter lake	810	Parry Sound	C.N.R.
458	Chartrand, corner half-mile N. of	291	Russell	Militia
	Chatham		Kent	
47	Can. Pac. station	594		C.P.R.
162	Grand Trunk station	595.9		Geod. Surv.
350	C.W. & L.E. station	595		C.W. & L.E.R.
349	Chatham junction	598.1		Geod. Surv.
	Sixth St. bridge	593		City Eng.
	Fifth St. bridge	598		City Eng.
	Aberdeen bridge	598		City Eng.
	Waterworks standpipe, top	701		City Eng.
	Sedimentation basin, top of embankment	602		City Eng.
	City hall, ground floor	606		City Eng.
	Post office, plinth	597		City Eng.
425	Chats lake, high water, 251.5; low	238.5	Renfrew	Pub. Works
55	Chatsworth station	947.4	Grey	Geod. Surv.
48	Chaudière junction (C.P.R.)	272.2	Carleton	Geod. Surv.
148	Chaudière junction (G.T.R.)	206	Carleton	G.T.R.
448	Cheapside, post office	622	Haldimand	Militia
436	Chebogomog lake	798	Nipissing	Geol. Surv.
4	Chelmsford	889	Sudbury	C.P.R.
452	Chelsea Green	800	Middlesex	Militia
	Cheltenham		Peel	
56	Can. Pac. station	939		C.P.R.
159	Grand Trunk station	922		G.T.R.
155	Chemong, old station	816	Peterborough	G.T.R.
155	Chemong lake	805	Peterborough	G.T.R.
151	Cheney	210	Russell	G.T.R.
156	Cherry	980	York	G.T.R.
	Cherrywood		Ontario	
50	Can. Pac. station	461		C.P.R.
213	Can. Nor. station	472		C.N.R.
171	Chesley station	920.5	Bruce	Geod. Surv.
43	Chesterville station	240.1	Dundas	Geod. Surv.
461	Chief lake	1,201	Thunder Bay	N.T.R.
443	Chin, cape	728	Bruce	Admir. chart
355	Chippawa	1,032	Algoma	A.C. & H.B.R.
	Chippawa		Welland	
343	N.F.P. & R. station	572		N.F.P. & R.R.
346	Mich. Cent. station	573		M.C.R.
237	Chisholm	897	Nipissing	C.N.R.
458	Christian island, about	880	Simcoe	Admir. chart
46	Christie	821	Halton	C.P.R.
48	Christie lake, high water, 543; low water	542	Lanark	C.P.R.
48	Christie Lake station	564	Lanark	C.P.R.

Page	Locality	Elev.	County	Authority
451	Christina.....	750	Middlesex	Militia
243	Chub lake, water (Jan. 4, 1900), 1,252; high water.....	1,259	Rainy River	C.N.R.
343	Church.....	821	Brant	T.H. & B.R.
451	Church hill.....	880	Manitoulin	Admlr. chart
458	Churchill, cross roads.....	930	Simcoe	Geol. Surv.
	Churchville.....		Peel	
55	Can. Pac. station.....	605		C.P.R.
219	Tor. Sub. station.....	572		T.S.R.
112	Circle lake.....	964	Thunder Bay	C.P.R.
52	Clabo.....	832	Victoria	C.P.R.
167	Clandeboye station.....	882.6	Middlesex	Geod. Surv.
463	Clappison, nearly.....	735	Wen. worth	Militia
354	Clarabelle junction.....	936	Sudbury	A.E.R.
49	Clare lake, high water, 548; low Claremont.....	540	Frontenac	C.P.R.
	Claremont.....		Ontario	
45	Can. Pac. station.....	886		C.P.R.
453	Post office, cross roads 1 mile N.E.	835		Militia
235	Clarence.....	175	Russell	C.N.R.
151	Clarence Creek station.....	270	Russell	G.T.R.
50	Clarendon.....	764	Frontenac	C.P.R.
47	Clark.....	416	Leeds	C.P.R.
454	Clarke Hollow, cross roads $\frac{1}{2}$ mile E...	563	Ontario	Geol. Surv.
162	Clarkson station.....	323.4	Peel	Geod. Surv.
171	Clavering.....	728	Grey	G.T.R.
449	Clay lake.....	1,068	Kenora	Geol. Surv.
428	Clear lake.....	403	Leeds	Rys. & Canals
449	Clear lake.....	1,345	Kenora	Geol. Surv.
429	Clear lake, extreme high water, 774.7; extreme low water.....	767.7	Peterborough	Rys. & Canals
457	Clear lake, high water, 759; low....	755	Renfrew	K. & P.R.
230	Clear lake.....	1,258	Sudbury	C.N.R.
111	Clearwater.....	1,484	Thunder Bay	C.P.R.
441	Clearwater lake.....	1,357	Rainy River	Dawson
449	Clearwater lake.....	1,325	Kenora	Geol. Surv.
237	Clemow station.....	799	Nipissing	C.N.R.
226	Clemow lake.....	860	Nipissing	C.N.R.
437	Cliff lake.....	1,048	Nipissing	Geol. Surv.
462	Cliff lake.....	1,281	Thunder Bay	Geol. Surv.
4	Cliffe station.....	699.4	Nipissing	Pub. Works
166	Clifford.....	1,226	Wellington	G.T.R.
161	Clifton.....	582	Welland	G.T.R.
167	Clinton station.....	913	Huron	G.T.R.
167	Clinton junction.....	907.6	Huron	Geod. Surv.
355	Cloche.....	625	Manitoulin	A.E.R.
460	Cloche bluff.....	800	Sudbury	Admlr. chart
457	Clontarf, post office.....	803	Renfrew	K. & P.R.
168	Close siding.....	884	Oxford	G.T.R.
51	Clyde Forks.....	609	Lanark	C.P.R.
51	Clyde lake.....	643	Renfrew	C.P.R.
348	Coatsworth.....	628	Kent	P.M.R.
352	Cobalt station.....	967.9	Nipissing	Pub. Works
3	Cobden station.....	474.9	Renfrew	Pub. Works
153	Coboconk.....	855	Victoria	G.T.R.
	Cobourg.....		Northumberland	
49	Can. Pac. station.....	298		C.P.R.
139	Grand Trunk station.....	295.4		Geod. Surv.
213	Can. Nor. station.....	314		C.N.R.
178	Cochrane.....	911	Nipissing	N.T.R.
216	Cochill.....	1,053	Hastings	C.N.R.

Page	Locality	Elev.	County	Authority
447	Coffin hill.....	935	Grey	Admir. chart
8	Coglin.....	672	Thunder Bay	C.P.R.
	Colborne.....		Northumberland	
49	Can. Pac. station.....	284		C.P.R.
139	Grand Trunk station.....	321.8		Geod. Surv.
213	Can. Nor. station.....	334		C.N.R.
	Coldwater.....		Simcoe	
57	Can. Pac. station.....	594.9		Geod. Surv.
152	Grand Trunk station.....	588.0		Pub. Works
52	Coldwater junction.....	632.7	Simcoe	Geod. Surv.
439	Coldwater lake.....	1,396	Thunder Bay	Dawson
7	Coldwell.....	718	Thunder Bay	C.P.R.
453	Cole lake.....	1,045	Nipissing	Geol. Surv.
455	Coleraine, nearly.....	700	Peel	Militia
	Collingwood.....			
160	Grand Trunk station.....	589		G.T.R.
xiv	B.M., in rock, 250 ft. S.W. of Ont. Lumber Co.'s dock.....	587.85		Pub. Works
181	Collins.....	1,256	Thunder Bay	N.T.R.
138	Collins Bay station.....	284.8	Frontenac	Geod. Surv.
452	Collins mountain.....	1,700	Nipissing	Bureau Mines
444	Colquhoun, cross roads 1 mile N.W.	293	Dundas	Militia
158	Colwell station.....	748.1	Simcoe	Pub. Works
346	Comber.....	605	Essex	M.C.R.
106	Commanda.....	739	Parry Sound	C.P.R.
228	Commanda lake.....	729	Parry Sound	C.N.R.
5	Como, lake.....	1,497	Sudbury	C.P.R.
156	Concord station.....	625.7	York	Pub. Works
464	Concord, corner.....	633	York	Militia
229	Conglomerate.....	1,284	Sudbury	C.N.R.
	Coniston.....		Sudbury	
4	Can. Pac. station.....	820		C.P.R.
226	Can. Nor. station.....	820		C.N.R.
353	Connaught.....	917	Nipissing	T. & N.O.R.
225	Connell.....	780	Muskoka	C.N.R.
215	Consecon station.....	254	Prince Edward	C.N.R.
215	Consecon lake.....	262	Prince Edward	C.N.R.
456	Constan hill.....	1,436	Renfrew	K. & P. R.
456	Constan lake.....	637	Renfrew	K. & P. R.
217	Conway.....	955	Haliburton	C.N.R.
170	Cook.....	645	Haldimand	G.T.R.
160	Cookstown.....	759	Simcoe	G.T.R.
45	Cooksville.....	393	Peel	C.P.R.
437	Cooper lake.....	914	Nipissing	Geol. Surv.
444	Copenhagen, cross roads 1/4 mile N....	713	Elgin	Militia
161	Copetown station.....	747.5	Wentworth	Geod. Surv.
356	Coppell.....	892	Algoma	A.C. & H.B.R.
585	Copper Cliff station.....	859.8	Sudbury	Geod. Surv.
4	Corbeil station.....	733.1	Nipissing	Pub. Works
55	Corbetton station.....	1,665.3	Dufferin	Geod. Surv.
151	Corbyville.....	334	Hastings	G.T.R.
163	Corinth.....	772	Elgin	G.T.R.
449	Corn lake.....	1,062	Kenora	N.T.R.
345	Cornell.....	794	Oxford	M.C.R.
	Cornwall.....		Stormont	
137	Grand Trunk station.....	192.2		Pub. Works
327	Can. Pac. station.....	183		G. & S.R.
328	New York & Ottawa station.....	216.3		Geod. Surv.
329	Cor. Cumberland and Seventh sts.	187		H.E.P.C.

Page	Locality	Elev.	County	Authority
	Cornwall (cont.)			
329	Base of hydrant at cor. Seventh and Pitt streets.....	185		H.E.P.C.
411	B.M., bolt in coping, old lock.....	187.98		Lake Surv.
411	B.M., bolt, new entrance lock.....	166.73		Lake Surv.
411	B.M., bolt, S. wall of old lock 15..	162.59		Lake Surv.
411	New lower entrance lock, lower sill, 137.45; coping.....	166.85		D.W. Com.
411	Old lower entrance lock, lower sill	143.03		D.W. Com.
411	River St. Lawrence			
	Standard high water (1870).....	155.45		
	Extreme low water.....	150.95		D.W. Com.
137	Cornwall junction.....	201.2	Stormont	D.W. Com.
153	Corson.....	880	Victoria	Pub. Works
349	Corunna station.....	628.7	Lambton	G.T.R.
52	Corwhin.....	1,129	Wellington	Geod. Surv.
350	Cottam, Belle River road.....	649	Essex	C.P.R.
52	Couchiching lake, flood (1912), 721.1; water (Nov. 23, 1908), 717.5; (June 8, 1913).....	718.6	Ontario	W.E. & L.S.R.
105	Couchie lake.....	1,143	Parry Sound	Pub. Works
588b	Coughlin.....	675	Thunder Bay	C.P.R.
163	Courtland.....	776	Norfolk	C.N.R.
	Courtright.....		Lambton	G.T.R.
347	Mich. Cent. station.....	589		M.C.R.
349	Pere Marquette station.....	601.1		Geod. Surv.
347	Courtright junction.....	606.1	Lambton	Geod. Surv.
6	Cowslip.....	1,144	Algoma	C.P.R.
57	Craighurst station.....	836.0	Simcoe	Geod. Surv.
227	Craig lake.....	1,271	Nipissing	C.N.R.
158	Craigleith.....	599	Grey	G.T.R.
156	Craigvale station.....	879.3	Simcoe	Pub. Works
428	Cranberry lake.....	323	Frontenac	Rys. & Canals
226	Cranberry Lake station.....	601	Parry Sound	C.N.R.
242	Crayfish lake.....	1,536	Thunder Bay	C.N.R.
354	Crean Hill station.....	924	Sudbury	A.E.R.
160	Creemore.....	850	Simcoe	G.T.R.
354	Creighton.....	991	Sudbury	A.E.R.
238	Crerar.....	836	Sudbury	C.N.R.
191	Crescent lake, high water.....	1,312	Kenora	G.T.P.R.
338	Crescent Beach.....		Welland	H.E.P.C.
155	Cresswell.....		Victoria	G.T.R.
191	Crest.....	1,084	Thunder Bay	G.T.P.R.
439	Croix, lac la.....	1,181	Rainy River	Dawson
55	Crombie station.....	1,604.7	Dufferin	Geod. Surv.
588b	Cronyn.....	744	Thunder Bay	C.N.R.
443	Crooked lake.....	1,241	Rainy River	Dawson
460	Crooked lake.....	1,348	Sudbury	Geol. Surv.
436	Crooked or Snake Island lake.....	953	Nipissing	Geol. Surv.
155	Crookston, nearly.....	563	Hastings	G.T.R.
214	Crosby.....	406	Leeds	C.N.R.
	Cross lake.....	646	Lennox and Add'n	Geol. Surv.
435	Cross lake.....	959	Nipissing	Geol. Surv.
233	Cross lake.....	1,128	Thunder Bay	C.N.R.
437	Cross lake.....	733	Sudbury	Geol. Surv.
459	Crotch lake.....	1,084	Sudbury	Bureau Mines
	Crow bay.....	604	Northumberland	Rys. & Canals
49	Crow lake.....	578	Frontenac	C.P.R.
49	Crow Lake station.....	616	Frontenac	C.P.R.
458	Crown Hill, cross roads.....	834	Simcoe	Geol. Surv.

Page	Locality	Elev.	County	Authority
243	Crozier station.....	1,164.5	Rainy River	Geod. Surv.
46	Crumlin.....	892	Middlesex	C.P.R.
327	Crysler station.....	223.9	Stormont	Geod. Surv.
338	Crystal Beach.....	600	Welland	H.E.P.C.
235	Cumberland.....	191	Russell	C.N.R.
458	Cundle, cross roads.....	939	Simcoe	Geol. Surv.
588b	Current.....	639	Thunder Bay	C.N.R.
169	Currie.....	988	Oxford	G.T.R.
585	Cutler station.....	612.3	Algoma	Geod. Surv.
182	Cygnets lake.....	1,078	Kenora	N.T.R.
442	Cypress lake.....	1,385	Rainy River	Dawson
108	Cypress or Wagong lake.....	1,428	Algoma	C.P.R.
236	Cyrville.....	229	Carleton	C.N.R.
D				
353	Dack.....	922	Nipissing	T. & N.O.R.
462	Dagger lake.....	1,292	Thunder Bay	Geol. Surv.
44	Dagmar.....	860	Ontario	C.P.R.
221	Dainville.....	586	Welland	N.St.C. & T.R.
150	Dalkeith.....	232	G'engarry	G.T.R.
443	Dalmeny, corner.....	258	Carleton	Militia
462	Dalrymple, corner.....	755	Victoria	Geol. Surv.
458	Dalston, cross roads.....	880	Simcoe	Geol. Surv.
6	Dalton.....	1,155	Algoma	C.P.R.
331	Damascus, 250 feet east of corner....	1,379	Wellington	H.E.P.C.
341	Dam lake.....	967	Renfrew	T. L. & P. R.
356	Dana.....	1,105	Algoma	A.C. & H.B.R.
352	Dane.....	1,032	Nipissing	T. & N.O.R.
458	Daniston corner.....	243	Russell	Militia
237	Dantin.....	1,038	Nipissing	C.N.R.
57	Darling station.....	746.5	Muskoka	Geod. Surv.
163	Darling Road.....	605	Haldimand	G.T.R.
139	Darlington station.....	323.7	Durham	Geod. Surv.
349	Darrell station.....	599.1	Kent	Geod. Surv.
462	Dartmoor, cross roads.....	806	Victoria	Geol. Surv.
333	Dashwood.....	761	Huron	H.E.P.C.
	Davenport.....		York	
45	Can. Pac. station.....	396		C.P.R.
156	Grand Trunk station.....	414.8		Pub. Works
222	Can. Nor. station.....	423		C.N.R.
218	Davisville.....	507	York	M.E.R.
443	Dawson, corner.....	310	Carleton	Militia
585	Dayton station.....	604.0	Algoma	Geod. Surv.
585	Dean Lake station.....	627.4	Algoma	Geod. Surv.
163	Decewsville.....	690	Haldimand	G.T.R.
454	Decker Hill, cross roads.....	403	Ontario	Geol. Surv.
227	Deepwater junction.....	667	Parry Sound	N.R.
108	Deepwater lake.....	1,300	Algoma	C.P.R.
105	Deer lake.....	823	Parry Sound	C.P.R.
227	Deer lake.....	1,092	Parry Sound	C.N.R.
229	Deer lake.....	1,416	Sudbury	C.N.R.
462	Deer lake.....	872	Victoria	Geol. Surv.
429	Deer Bay lake.....	797.2	Peterborough	Rys. & Canals
225	Deer Lake station.....	820	Parry Sound	C.N.R.
58	Delamere.....	655	Sudbury	C.P.R.
451	Delaware.....	775	Middlesex	Militia
163	Delhi.....	765	Norfolk	G.T.R.
5	Delmage lake.....	1,380	Sudbury	C.P.R.
340	Delmer.....	795	Oxford	H.E.P.C.

Page	Locality	Elev.	County	Authority
214	Delta.....	310	Leeds	C.N.R.
428	Delta lake.....	296	Leeds	Rys. & Canals
453	Denedus lake.....	1,022	Nipissing	Geol. Surv.
167	Denfield station.....	896·7	Middlesex	Geod. Surv.
6	Denison.....	1,182	Thunder Bay	C.P.R.
6	Depew.....	1,317	Algoma	C.P.R.
150	Depot Harbour station.....	590	Parry Sound	G.T.R.
454	Derryville, cross roads.....	939	Ontario	Geol. Surv.
452	Derwent station.....	900	Middlesex	Militia
340	Derwent, post office.....	910	Middlesex	H.E.P.C.
59	Desbarats.....	595	Algoma	C.P.R.
332	Desborough, road corner.....	920	Grey	H.E.P.C.
425	Deschênes lake, high water (1876), 198·9; low water (1911).....	189·8	Carleton	Pub. Works
230	Deschênes lake.....	1,294	Sudbury	C.N.R.
213	Deseronto.....	262	Hastings	C.N.R.
445	Desert lake.....	450	Frontenac	K. & P.R.
436	Desperation lake.....	983	Nipissing	Geol. Surv.
3	Deux Rivières station.....	519·1	Renfrew	C.P.R.
445	Devil lake, high water, 433, low.....	431	Frontenac	Rys. & Canals
462	Devilfish lake.....	1,033	Thunder Bay	Geol. Surv.
462	Devizes lake.....	1,340	Thunder Bay	Geol. Surv.
244	Devlin station.....	1,149·6	Rainy River	Geod. Surv.
150	Diamond lake.....	892	Parry Sound	G.T.R.
179	Diamond lake, high water, 744; low	740	Algoma	N.T.R.
58	Dill.....	787	Sudbury	C.P.R.
	Diltz.....		Haldimand	
163	Grand Trunk station.....	588		G.T.R.
344	Tor. Ham. & Buf. station.....	590		T.H. & B.R.
9	Dinorwic or Little Wabigoon lake ..	1,210	Kenora	C.P.R.
9	Dinorwic.....	1,240	Kenora	C.P.R.
588a	Dishnish.....	1,073	Algoma	C.N.R.
351	Diver.....	1,053	Nipissing	T. & N.O.R.
236	Divide station.....	759	Nipissing	C.N.R.
230	Divide lake.....	1,231	Sudbury	C.N.R.
	Dixie.....		Peel	
45	Can. Pac. station.....	376		C.P.R.
219	Tor. Sub. station.....	380		T.S.R.
171	Dobbington station.....	818·8	Bruce	Geod. Surv.
180	Doc lake, mean water.....	1,028	Thunder Bay	N.T.R.
57	Dockmure.....	720	Parry Sound	C.P.R.
447	Dodd hill.....	1,013	Grey	Admir. chart
434	Doc lake.....	965	Parry Sound	Geol. Surv.
6	Dog lake.....	1,083	Algoma	C.P.R.
109	Dog lake, lat. 48° 20', long. 85° 15' ..	1,331	Algoma	C.P.R.
	Dog lake.....	323	Frontenac	Rys. & Canals
449	Dog lake.....	1,178	Kenora	Geol. Surv.
237	Dog lake.....	1,137	Nipissing	C.N.R.
227	Dog lake.....	773	Parry Sound	C.N.R.
430	Dog lake, Great.....	1,378	Thunder Bay	C.N.R.
439	Dog lake, Little.....	1,030	Thunder Bay	Dawson
352	Doherty.....	1,063	Nipissing	T. & N.O.R.
354	Dome junction.....	972	Nipissing	T. & N.O.R.
	Domville.....		Grenville	
48	Can. Pac. station.....	303		C.P.R.
417	Post office.....	378		Militia
448	Don lake.....	1,220	Kenora	N.T.R.
45	Don station.....	256	York	C.P.R.
191	Dona.....	1,041	Thunder Bay	G.T.P.R.
110	Donald lake.....	1,473	Thunder Bay	C.P.R.

Page	Locality	Elev.	County	Authority
45	Donlands	451	York	C.P.R.
230	Donnegana lake	1,323	Sudbury	C.N.R.
232	Dookini lake	979	Algoma	C.N.R.
449	Dooley lake	1,196	Kenora	Geol. Su. v.
169	Doon	954	Waterloo	G.T.R.
162	Dorchester station	851.6	Middlesex	Geod. Surv.
439	Doré lake	1,338	Rainy River	Dawson
449	Doré lake	1,212	Kenora	Geol. Surv.
457	Doré lake	468	Renfrew	K. & P.R.
	Dorion		Thunder Bay	
8	Can. Pac. station	682		C.P.R.
588b	Can. Nor. station	672		C.N.R.
54	Dorking	1,301	Waterloo	C.P.R.
	Douglas		Renfrew	
48	Can. Pac. station	418		C.P.R.
149	Grand Trunk station	436.7		Geod. Surv.
350	Dover Centre	590	Kent	C.W. & L.E.R.
156	Downsview station	576.1	York	Pub. Works
165	Drayton	1,356	Wellington	G.T.R.
5	Drefal	1,327	Sudbury	C.P.R.
	Dresden		Kent	
349	Pere Marquette station	601.4		Geod. Surv.
336	Main st.	601		H.E.P.C.
171	Drew station	1,230.4	Wellington	Geod. Surv.
178	Driftwood	898	Sudbury	N.T.R.
	Drumbo		Oxford	
46	Can. Pac. station	1,014		C.P.R.
170	Grand Trunk station	1,011		G.T.R.
152	Drummond station	693.1	Peterborough	Pub. Works
354	Drury	721	Sudbury	A.E.R.
9	Dryden	1,224	Kenora	C.P.R.
170	Dublin	1,104	Perth	G.T.R.
7	Dublin	689	Thunder Bay	C.P.R.
111	Duck lake	1,487	Thunder Bay	C.P.R.
150	Duck lake	746	Parry Sound	G.T.R.
462	Duck lake	896	Victoria	Geol. Surv.
225	Dudley	785	Muskoka	C.N.R.
345	Dufferin	685	Haldimand	M.C.R.
243	Duluth junction	1,123.1	Rainy River	Geod. Surv.
46	Dumfries	1,018	Waterloo	C.P.R.
161	Dumfries	811	Brant	G.T.R.
	Dunbarton		Ontario	
139	Grand Trunk station	288.7		Geod. Surv.
454	Cross roads $\frac{1}{4}$ mile S.W.	347		Militia
224	Duncan	465	York	C.N.R.
228	Duncan lake	798	Parry Sound	C.N.R.
459	Duncan lake	1,092	Sudbury	Bureau Mines
436	Duncan lake	971	Nipissing	Geol. Surv.
458	Duncanville, post office	247	Russell	T. & O.R.
228	Dunchurch	840	Parry Sound	C.N.R.
55	Dundalk station	1,704.9	Grey	Geod. Surv.
	Dundas		Wentworth	
161	Grand Trunk station	513.0		Geod. Surv.
343	Tor. Ham. & Buf. station	350		T.H. & B.R.
443	Dundas, cape	880	Bruce	Admir. chart
463	Dundas mountain	825	Wentworth	Militia
334	Dungannon, concession road	876	Huron	H.E.P.C.
166	Dunkeld	954	Bruce	G.T.R.
58	Dunlop	597	Parry Sound	C.P.R.

Page	Locality	Elev.	County	Authority
	Dunnville.....		Haldimand	
170	Grand Trunk station.....	587		G.T.R.
344	Tor. Ham. & Buf. station.....	582		T.H. & B.R.
588a	Dunrankin.....	1,075	Algoma	C.N.R.
327	Dunrobin.....	204	Carleton	N.L.R.
52	Dunsford.....	889	Victoria	C.P.R.
160	Dunroon.....	938	Simcoe	G.T.R.
	Durham.....		Grey	
54	Can. Pac. station.....	1,126		C.P.R.
166	Grand Trunk station.....	1,111		G.T.R.
230	Dushabani lake.....	1,321	Sudbury	C.N.R.
451	Dutchman head.....	760	Manitoulin	Admir. chart
	Dutton.....		Elgin	
345	Mich. Cent. station.....	721		M.C.R.
349	Pere Marquette station.....	725		P.M.R.
214	Dwyer Hill station.....	377	Carleton	C.N.R.
9	Dyment.....	1,350	Kenora	C.P.R.
159	Dyne.....	256	Wentworth	G.T.R.
E				
454	Eabamet lake.....	900	Patricia	Geol. Surv.
57	Eady station.....	680.6	Simcoe	Geod. Surv.
	Eagle lake.....	631	Frontenac	K. & P.R.
9	Eagle lake.....	1,192	Kenora	C.P.R.
227	Eagle lake.....	1,160	Parry Sound	C.N.R.
461	Eagle lake.....	1,285	Thunder Bay	N.T.R.
9	Eagle River station.....	1,191	Kenora	C.P.R.
444	Eagleson, corner.....	366	Carleton	Militia
352	Earlton.....	816	Nipissing	T. & N.O.R.
213	East Don.....	293	York	C.N.R.
460	East knob.....	1,330	Sudbury	Admir. cha-t
214	East lake.....	351	Leeds	C.N.R.
448	East lake.....	1,277	Kenora	N.T.R.
459	East Oro, cross roads.....	933	Simcoe	Geol. Surv.
447	East Oxford, corner quarter-mile N.	361	Grenville	Militia
161	Eastwood station.....	973.6	Oxford	Geod. Surv.
3	Eau Claire station.....	589.0	Nipissing	Pub. Works
349	Eberts station.....	598.7	Kent	Geod. Surv.
5	Echo lake.....	1,429	Sudbury	C.P.R.
49	Echo lake.....	588	Frontenac	C.P.R.
49	Echo Lake station.....	602	Frontenac	C.P.R.
54	Eden.....	783	Elgin	C.P.R.
219	Eden Mills.....	1,059	Halton	T.S.R.
347	Edgar.....	626	Essex	M.C.R.
458	Edgar, cross roads.....	1,078	Simcoe	Geol. Surv.
344	Edgemont.....	548	Wentworth	T.H. & B.R.
150	Edgington station.....	891.3	Parry Sound	Geod. Surv.
9	Edison.....	1,212	Kenora	C.P.R.
327	Edwards station.....	258.9	Carleton	Geod. Surv.
460	Edwards lake.....	951	Sudbury	Bureau Mines
336	Edys Mills.....	660	Lambton	H.E.P.C.
216	Egan Creek station.....	1,093	Hastings	C.N.R.
149	Egan Estate station.....	1,093.6	Nipissing	Geod. Surv.
	Eganville.....		Renfrew	
48	Can. Pac. station.....	549		C.P.R.
149	Grand Trunk station.....	569.6		Geod. Surv.
456	Bonnechère river at road bridge, 528; bridge.....	542		Interior
456	Road opposite post office.....	540		Interior

Page	Locality	Elev.	County	Authority
3	Eganville junction.....	405.0	Renfrew	Pub. Works
438	Egg lake.....	1,093	Thunder Bay	Geol. Surv.
218	Eglinton.....	534	York	M.E.R.
333	Egmondville.....	987	Huron	H.E.P.C.
461	Eight-mile lake.....	1,391	Thunder Bay	N.T.R.
164	Ekfrid.....	709	Middlesex	G.T.R.
59	Ekoba.....	590	Algoma	C.P.R.
	Elbow lake.....	574	Frontenac	K. & P.R.
453	Elbow lake.....	678	Nipissing	Geol. Surv.
243	Elbow lake.....	1,436	Rainy River	C.N.R.
56	Elder station.....	630.3	York	Geod. Surv.
	Eldon.....		Victoria	
51	Can. Pac. station.....	845		C.P.R.
153	Grand Trunk station.....	880		G.T.R.
216	Eldorado.....	786	Hastings	C.N.R.
443	Eleanor lake.....	530	Algoma	Geol. Surv.
350	Electric.....	580	Kent	C.W. & L.E.R.
	Elephant lake.....	1,165	Haliburton	Geol. Surv.
	Elgin.....		Leeds	
213	Can. Nor. station.....	408		C.N.R.
214	B.W. & S. Ste. M. station.....	417		C.N.R.
218	Elgin Mills.....	786	York	M.E.R.
156	Elia station.....	643.8	York	Pub. Works
334	Elimville.....	943	Huron	H.E.P.C.
353	Elk lake (Feb. 5, 1914).....	918	Nipissing	T. & N.O.R.
353	Elk Lake station.....	970	Nipissing	T. & N.O.R.
459	Elkhorn lake.....	1,205	Sudbury	Bureau Mines
238	Ella lake.....	1,012	Sudbury	C.N.R.
168	Ellaton.....	782	Norfolk	G.T.R.
45	Ellesmere station.....	574	York	C.P.R.
464	Ellesmere, corner.....	534	York	Militia
48	Elliott.....	533	Lanark	C.P.R.
191	Ellis.....	1,200	Thunder Bay	G.T.P.R.
444	Elma, cross roads.....	26C	Dundas	Militia
	Elmira.....		Waterloo	
53	Can. Pac. station.....	1,155		C.P.R.
169	Grand Trunk station.....	1,143		G.T.R.
43	Elmsley.....	438	Lanark	C.P.R.
47	Elmstead.....	592	Essex	C.P.R.
158	Elmvale.....	699	Simcoe	G.T.R.
171	Elmwood station.....	936.6	Bruce	Geod. Surv.
450	Eloida, opposite school.....	430	Leeds	Militia
	Elora.....		Wellington	
55	Can. Pac. station.....	1,275		C.P.R.
165	Grand Trunk station.....	1,292		G.T.R.
354	Elsie junction.....	976	Sudbury	A.E.R.
159	Elsinore.....	257	Wentworth	G.T.R.
54	Embros.....	1,032	Oxford	C.P.R.
327	Embrun station.....	224.9	Russell	Geod. Surv.
453	Emerald lake.....	1,009	Nipissing	Geol. Surv.
56	Emery station.....	510.3	York	Geod. Surv.
459	Emma lake.....	812	Sudbury	Bureau Mines
244	Emo station.....	1,106.1	Rainy River	Geod. Surv.
179	Emra.....	778	Algoma	N.T.R.
157	Emsdale station.....	1,038.5	Parry Sound	Pub. Works
182	Ena station.....	1,090	Kenora	N.T.R.
182	Ena lake.....	1,062	Kenora	N.T.R.
352	Englehart station.....	680	Nipissing	T. & N.O.R.
352	Englehart junction.....	662	Nipissing	T. & N.O.R.
8	English.....	1,516	Kenora	C.P.R.

Page	Locality	Elev.	County	Authority
349	Ennett station.....	598.7	Kent	Geod. Surv.
	Enterprise.....		Lennox and Add'n	
40	Can. Pac. station.....	549		C.P.R.
214	Can. Nor. station.....	483		C.N.R.
	Erie, lake			
416	Standard low water (D. W. Com).	571.19		D. W. Com.
416	Standard low water (U.S. Lake Survey).....	570.00		Lake Surv.
416	Mean water, 1860 to 1900.....	572.68		Lake Surv.
416	Mean water, 1860 to 1914.....	572.55		Lake Surv.
416	Mean water, 1900 to 1914.....	572.18		Lake Surv.
416	Standard high (extreme high) water (June, 1838).....	575.11		Lake Surv.
416	Extreme low water (1810 and 1811)	569.11		Ge Surv.
350	Eric Beach.....	578	Kent	" & L.E.R.
55	Erin.....	1,295	Wellington	
45	Erindale.....	475	Peel	
215	Erinsville.....	549	Lennox and Add'n	C.N.R.
138	Ernestown station.....	325.0	Lennox and Add'n	Geod. Surv.
450	Erroll.....	625	Lambton	Militia
450	Escott Centre.....	350	Leeds	Militia
5	Esher.....	1,472	Sudbury	C.P.R.
462	Eskimo lake.....	1,328	Thunder Bay	Geol. Surv.
109	Esnagami lake.....	1,273	Algoma	C.P.R.
	Espanola.....		Sudbury	
585	Can. Pac. station.....	686.8		Geod. Surv.
354	Algoma Eastern station.....	675		A.E.R.
346	Essex.....	644	Essex	M.C.R.
447	Esther cliff.....	953	Grey	Admir. chart
166	Ethel station.....	1,173.9	Huron	Geod. Surv.
167	Ettrick station.....	902.2	Middlesex	Geod. Surv.
4	Eureka station.....	1,387	Sudbury	C.P.R.
4	Eureka lake, high water, 1,379; low	1,371	Sudbury	C.P.R.
235	Evanturel.....	162	Prescott	C.N.R.
160	Everett.....	795	Simcoe	G.T.R.
459	Everett lake.....	1,120	Sudbury	Bureau Mines
218	Eversley.....	993	York	S. & A.E.R.
167	Exeter station.....	871.8	Huron	Geod. Surv.
436	Expectation lake.....	968	Nipissing	Geol. Surv.
180	Exton.....	1,036	Thunder Bay	N.T.R.
F				
156	Fairbank station.....	514.0	York	Pub. Works
460	Fairbank or Washagamog lake.....	867	Sudbury	Geol. Surv.
47	Fairfield.....	396	Leeds	C.P.R.
169	Fairfield.....	900	Middlesex	G.T.R.
588b	Fairloch.....	926	Thunder Bay	C.N.R.
219	Fairy lake.....	1,135	Halton	T.S.R.
455	Fairy lake.....	1,261	Patricia	Geol. Surv.
433	Fairy lake, navigation level.....	931.2	Muskoka	Pub. Works, Ont.
	Falding.....		Parry Sound	
150	Grand Trunk station.....	770		G.T.R.
225	Can. Nor. station.....	759		C.N.R.
157	Falkenburg station.....	952.3	Muskoka	Pub. Works
426	Fallon lake, high water.....	637.2	Nipissing	Pub. Works
214	Fallowfield.....	309	Carleton	C.N.R.
344	Falls View.....	618	Welland	M.C.R.
436	Fanny lake.....	994	Nipissing	Geol. Surv.
332	Farewell, 550 feet east of corner....	1,365	Wellington	H.E.P.C.

Page	Locality	Elev.	County	Authority
345	Fargo.....	638	Kent	M.C.R.
182	Farlane.....	1,200	Kenora	N.T.R.
	Farran Point.....		Stormont	
137	Grand Trunk station.....	241.3		G.T.R.
412	New lock, lower sill.....	181.48		D.W. Com.
412	Old lock, lower sill, 191-94; coping.....	209.63		D.W. Com.
412	Old lock, standard high water.....	202.77		D.W. Com.
412	Old lock, extreme low water.....	197.77		D.W. Com.
243	Farrington.....	1,163	Rainy River	C.N.R.
447	Fassifern.....	327	Glengarry	Militia
178	Fauquier.....	746	Sudbury	N.T.R.
182	Favel.....	1,232	Kenora	N.T.R.
448	Favel lake.....	1,222	Kenora	N.T.R.
225	Fawkham.....	728	Ontario	C.N.R.
454	Fawn or Trout lake.....	770	Patricia	Geol. Surv.
459	Fayside.....	268	Stormont	Militia
163	Feeder siding.....	586	Wendell	G.T.R.
588a	Felix.....	1,336	Sudbury	C.N.R.
153	Fells.....	854	Victoria	G.T.R.
153	Fenelon Falls.....	846	Victoria	G.T.R.
344	Fenwick.....	620	Wendell	T.H. & B.R.
	Fergus.....		Wellington	
55	Can. Pac. station.....	1,261		C.P.R.
165	Grand Trunk station.....	1,356		G.T.R.
164	Ferguson crossing.....	699	Middlesex	G.T.R.
136	Ferguson lake.....	971	Nipissing	Geol. Surv.
180	Ferland.....	969	Thunder Bay	N.T.R.
351	Feronia.....	908	Nipissing	T. & N.O.R.
	Fesserton.....		Simcoe	
52	Can. Pac. station.....	634		C.P.R.
152	Grand Trunk station.....	588.5		Pub. Works
332	Feversham, road crossing.....	1,595	Grey	H.E.P.C.
237	Field.....	780	Nipissing	C.N.R.
158	Fields.....	611	Grey	G.T.R.
43	Finch station.....	274.9	Stormont	Geod. Surv.
138	Findley station.....	368.7	Frontenac	Geod. Surv.
8	Finmark.....	1,183	Thunder Bay	C.P.R.
7	Fire Hill station.....	609	Thunder Bay	C.P.R.
588a	Fire River station.....	1,007	Algoma	C.N.R.
459	Firth lake.....	1,140	Sudbury	Bureau Mines
464	Fisherville, corner.....	625	York	Militia
236	Fitzroy.....	243	Carleton	C.N.R.
52	Flamboro.....	855	Wentworth	C.P.R.
463	Flamboro Centre, nearly.....	850	Wentworth	Militia
227	Flanders station ground.....	916	Parry Sound	C.N.R.
181	Flats, lake of the.....	1,098	Thunder Bay	N.T.R.
438	Fleming lake.....	1,088	Thunder Bay	Geol. Surv.
55	Flesherton station.....	1,559.2	Grey	Geod. Surv.
346	Fletcher.....	596	Kent	M.C.R.
191	Flett.....	1,357	Thunder Bay	G.T.P.R.
179	Flint, Nat. Trans. station.....	719	Thunder Bay	N.T.R.
588	Flint, Can. Nor. station.....	780.0	Thunder Bay	Geod. Surv.
461	Flint lake.....	1,315	Thunder Bay	Geol. Surv.
336	Florence.....	615	Lambton	H.E.P.C.
51	Flower.....	627	Lanark	C.P.R.
4	Fluorite.....	1,198	Sudbury	C.P.R.
240	Fly lake.....	1,081	Algoma	C.N.R.
454	Fly lake.....	1,356	Patricia	Geol. Surv.
462	Fog lake.....	1,350	Thunder Bay	Geol. Surv.
588a	Foleyet.....	1,078	Sudbury	C.N.R.

Page	Locality	Elev.	County	Authority
51	Folger.....	817	Lanark	C.P.R.
	Fonthill.....		Welland	
221	Niagara St. C. & Tor. station. . . .	646		N.St.C.&T.R.
463	Cor. Gainsboro road and Pelham and Thorold town-line.....	705		Militia
221	Fonthill junction.....	605	Welland	N.St.C. & T.R.
225	Foote Bay station.....	824	Muskoka	C.N.R.
56	Fordwich.....	1,197	Huron	C.P.R.
140	Forest station.....	711.9	Lambton	Geod. Surv.
164	Forestville.....	714	Norfolk	G.T.R.
214	Forfar.....	433	Leeds	C.N.R.
452	Fork lake.....	920	Nipissing	Bureau Mines
4	Forks.....	1,229	Sudbury	C.P.R.
242	Forks lake.....	1,548	Thunder Bay	C.N.R.
56	Forks of Credit station.....	1,079	Peel	C.P.R.
236	Forresters Falls station.....	398	Renfrew	C.N.R.
243	Fort Frances station.....	1,122.3	Rainy River	Geod. Surv.
214	Forthton.....	409	Leeds	C.N.R.
	Fort William.....		Thunder Bay	
8	Can. Pac. station.....	617.4		Geod. Surv.
242	Can. Nor. station.....	612.8		Geod. Surv.
462	Four-mile lake.....	885	Victoria	Geol. Surv.
456	Fournier, cross roads half-mile west of	213	Prescott	Militia
48	Fourth Chute station.....	475	Renfrew	C.P.R.
442	Fowl lake (North).....	1,438	Thunder Bay	Dawson
442	Fowl lake (South).....	1,438	Thunder Bay	Dawson
181	Fowler.....	1,373	Kenora	N.T.R.
151	Foxboro.....	349	Hastings	G.T.R.
355	Fox lake.....	724	Sudbury	A.E.R.
108	Fox lake.....	1,396	Thunder Bay	C.P.R.
152	Foxmead station.....	677.8	Simcoe	Pub. Works
237	Francis lake.....	880	Nipissing	C.N.R.
215	Frankford station.....	369.9	Hastings	Pub. Works
	Franklin.....		Durham	
51	Can. Pac. station.....	826		C.P.R.
154	Grand Trunk station.....	893		G.T.R.
47	Franktown.....	479	Lanark	C.P.R.
450	Frankville.....	381	Leeds	Militia
6	Franz.....	1,219	Algoma	C.P.R.
179	Fraser.....	689	Algoma	N.T.R.
451	Fraser Bay hill.....	1,210	Manitoulin	Admir. chart
154	Fraserville.....	638	Peterborough	G.T.R.
356	Frater.....	1,461	Algoma	A.C. & H.B.R.
55	Fraxa junction.....	1,617.7	Dufferin	Geod. Surv.
181	Freda.....	1,300	Kenora	N.T.R.
178	Frederick.....	861	Sudbury	N.T.R.
353	Frederick House lake.....	896	Nipissing	T. & N.O.R.
138	Fredericksburg station.....	308.2	Lennox and Add'n	Geod. Surv.
58	French.....	630	Sudbury	C.P.R.
439	French lake.....	1,346	Rainy River	Dawson
437	Friday lake.....	1,103	Nipissing	Geol. Surv.
444	Froatsburn, cross roads 0.1 mile N. of	280	Dundas	Militia
453	Frogmore.....	689	Norfolk	Militia
355	Frood lake, high water, 633; low....	630	Sudbury	A.E.R.
463	Fruitland, corner.....	317	Wentworth	Militia
337	Fullerton, road crossing.....	1,094	Perth	H.E.P.C.
166	Fulton.....	1,229	Wellington	G.T.R.
217	Furnace Falls.....	970	Haliburton	C.N.R.

Page	Locality	Elev.	County	Authority
G				
161	Gage.....	279	Wentworth	G.T.R.
214	Galbraith.....	501	Lennox and Add'n	C.N.R.
148	Galetta station.....	292.7	Carleton	Geod. Surv.
	Galt.....		Waterloo	
46	Can. Pac. station.....	936		C.P.R.
165	W.G. & B. station.....	875		G.T.R.
169	G. & E. station.....	879		G.T.R.
347	Lake Erie & Northern station....	890		L.E. & N.R.
	Gamebridg.....		Ontario	
152	Grand Trunk station.....	800.6		Pub. Works
224	Can. Nor. station.....	740		C.N.R.
588a	Gamsby.....	1,129	Thunder Bay	C.N.R.
	Gananoque.....		Leeds	
138	Grand Trunk station.....	346.6		Geod. Surv.
328	Thousand Islands station.....	251		T.I.R.
328	Charles street.....	277		H.E.P.C.
138	Gananoque junction.....	346.6	Leeds	Geod. Surv.
328	Gananoque River station.....	265	Leeds	T.I.R.
240	Gap lake.....	1,086	Thunder Bay	C.N.R.
59	Garden.....	606	Algoma	C.P.R.
154	Garden Hill station.....	626	Durham	G.T.R.
443	Gargantua hill.....	1,032	Algoma	Admir. chart
158	Garnet.....	698	Haldimand	G.T.R.
226	Garson junction.....	888	Sudbury	C.N.R.
59	Garson lake.....	943	Sudbury	C.P.R.
226	Garson mine.....	1,007	Sudbury	C.N.R.
461	Gault lake.....	1,302	Thunder Bay	Geol. Surv.
454	Geeshika or Cedar lake.....	1,250	Patricia	Geol. Surv.
153	Gelert.....	1,032	Haliburton	G.T.R.
4	Geneva.....	1,377	Sudbury	C.P.R.
460	Geneva lake.....	1,345	Sudbury	Geol. Surv.
	Georgetown.....		Halton	
139	Grand Trunk station.....	847		G.T.R.
219	Main street.....	828		T.S.R.
140	Georgetown junction.....	872	Halton	G.T.R.
169	German Mills.....	1,004	Waterloo	G.T.R.
354	Gertrude.....	986	Sudbury	G.T.R.
458	Giants Tomb island, top of trees....	830	Simcoe	A.E.R.
229	Gibson lake.....	1,101	Admir. chart	C.N.R.
159	Gibson Landing.....	254	Sudbury	C.N.R.
355	Gilbert.....	1,079	Halton	G.T.R.
9	Gilbert wye.....	1,219	Algoma	A.C. & H.B.R.
458	Gilchrist, cross roads.....	925	Kenora	C.P.R.
156	Gilford station.....	750.5	Simcoe	Geol. Surv.
	Gillies.....		Simcoe	Pub. Works
			Nipissing	
352	T. & N.O. station.....	944.8		Pub. Works
	Montreal River gauge, zero.....	892.23		Pub. Works
460	Gillies lake.....	1,008	Sudbury	Bureau Mines
216	Gilmour.....	1,016	Hastings	C.N.R.
6	Girdwood.....	1,433	Algoma	C.P.R.
353	Giroux lake.....	963	Nipissing	T. & N.O.R.
588a	Gladwick.....	1,275	Sudbury	C.N.R.
159	Glanford.....	724	Wentworth	G.T.R.
	Glanworth.....		Middlesex	
350	London & Port Stanley station....	869		L. & P.S.R.
452	Pere Marquette station.....	872		P.M.R.
437	Glasford lake.....	927	Nipissing	Geol. Surv.
148	Glasgow.....	443	Renfrew	G.T.R.
453	Glasgow, cross roads 1 mile S.W....	960	Ontario	Geol. Surv.

Page	Locality	Elev.	County	Authority
54	Glen.....	1,429	Grey	C.P.R.
56	Glenannan.....	1,078	Huron	C.P.R.
45	Glen Atha.....	788	Ontario	C.P.R.
444	Glen Becker, cross roads.....	281	Dundas	Militia
327	Glenbrook.....	178	Glenarry	G. & S.R.
160	Glencairn.....	738	Simcoe	G.T.R.
162	Glencoe station.....	729·6	Middlesex	Geod. Surv.
355	Glendale.....	832	Algoma	A.C. & H.B.R.
452	Glendale village.....	897	Middlesex	Militia
50	Glendower Mines.....	516	Frontenac	C.P.R.
214	Glen Elbe.....	371	Leeds	C.N.R.
327	Glen Gordon.....	182	Glenarry	G. & S.R.
160	Glen Huron.....	1,034	Simcoe	G.T.R.
45	Glen Major.....	842	Ontario	C.P.R.
348	Glenmorris.....	822	Brant	L.E. & N.R.
447	Glen Nevis, corner quarter-mile N.	252	Glenarry	Militia
43	Glen Norman station.....	253·0	Glenarry	Geod. Surv.
243	Glenorchy.....	1,177	Rainy River	C.N.R.
448	Glenorchy, post office.....	600	Halton	Militia
459	Glenpayne, cross roads.....	243	Stormont	Militia
347	Glen Rae.....	682	Lambton	M.C.R.
148	Glen Robertson.....	263	Glenarry	G.T.R.
215	Glen Ross station.....	386·2	Hastings	C.N.R.
43	Glenroy.....	264	Glenarry	C.P.R.
150	Glen Sandfield.....	240	Glenarry	G.T.R.
444	Glen Stewart, corner near.....	249	Dundas	Militia
43	Glen Tay.....	476	Lanark	C.P.R.
50	Glenvale.....	419	Frontenac	C.P.R.
159	Glen Williams.....	913	Halton	G.T.R.
348	Glenwood.....	628	Kent	P.M.R.
429	Gloucester pool.....	592·6	Muskoka	Rys. & Canals
48	Gloucester station.....	355·5	Carleton	Geod. Surv.
161	Goble station.....	936·0	Oxford	Geod. Surv.
	Goderich.....		Huron	
53	Can. Pac. station.....	603		C.P.R.
170	Grand Trunk station.....	732		G.T.R.
xiv	B.M., S.E. cor. chimney, water-works pumphouse.....	588·55		Pub. Works.
170	Wharf.....	587		G.T.R.
50	Godfrey.....	493	Frontenac	C.P.R.
588a	Gogama.....	1,165	Sudbury	C.N.R.
149	Golden Lake station.....	589·3	Renfrew	Geod. Surv.
432	Golden lake, flood, 555; water (Sept., 1913).....	553·0	Renfrew	Geod. Surv.
227	Golden Valley, station ground.....	786	Parry Sound	C.N.R.
459	Goldfield.....	258	Stormont	Militia
452	Goldfish lake.....	1,025	Nipissing	Bureau Mines
5	Goldie.....	1,385	Sudbury	C.P.R.
444	Goldsmith.....	625	Essex	Militia
165	Goldstone.....	1,456	Wellington	G.T.R.
449	Good lake.....	1,257	Kenora	Geol. Surv.
2·7	Gooderham.....	1,067	Haliburton	C.N.R.
178	Goodwin.....	944	Nipissing	N.T.R.
153	Goodwood.....	1,102	Ontario	G.T.R.
232	Goose lake.....	1,053	Sudbury	C.N.R.
455	Goose lake.....	1,196	Patricia	Geol. Surv.
347	Gordon.....	582	Essex	M.C.R.
	Gordon Bay.....		Parry Sound	
57	Can. Pac. station.....	811		C.P.R.
225	Can. Nor. station.....	786		C.N.R.

Page	Locality	Elev.	County	Authority
354	Gordon lake.....	638	Algoma	B.M. & A.R.
354	Gordon Lake station	647	Algoma	B.M. & A.R.
224	Gormley.....	907	York	C.N.R.
56	Gorrie.....	1,134	Huron	C.P.R.
148	Goshen.....	495	Renfrew	G.T.R.
356	Goudreau.....	1,213	Algoma	A.C. & H.B.R.
355	Goulais.....	769	Algoma	A.C. & H.B.R.
153	Gould.....	1,081	Haliburton	G.T.R.
445	Gould lake.....	458	Frontenac	K. & P.R.
165	Gourock.....	1,059	Wellington	G.T.R.
3	Government Road station.....	422.1	Renfrew	Pub. Works
161	Governors Road siding.....	968	Oxford	G.T.R.
156	Gowan station.....	817.4	Simcoe	Pub. Works
166	Gowanstown station.....	1,278.8	Perth	Geod. Surv.
229	Gowganda.....	1,147	Nipissing	C.N.R.
588a	Gowganda junction.....	1,352	Sudbury	C.N.R.
229	Gowganda lake.....	1,136	Sudbury	C.N.R.
5	Grace lake.....	1,453	Sudbury	C.P.R.
	Granton.....		Northumberland	
49	Can. Pac. station.....	283		C.P.R.
139	Grand Trunk station.....	283.8		Geod. Surv.
213	Can. Nor. station.....	294		C.N.R.
181	Graham.....	1,197	Kenora	N.T.R.
450	Graham lake.....	836	Lanark	K. & P.R.
148	Graham Bay station.....	225	Carleton	G.T.R.
336	Grand Bend.....	611	Huron	H.E.P.C.
237	Grand lake, low water, 730; water..	734	Nipissing	C.N.R.
237	Grand Lake station.....	745	Nipissing	C.N.R.
56	Grand Valley station.....	1,543	Dufferin	C.P.R.
355	Granite.....	1,022	Algoma	A.C. & H.B.R.
436	Granite lake.....	1,006	Nipissing	Geol. Surv.
462	Granite lake.....	1,243	Thunder Bay	Geol. Surv.
438	Granite mountain.....	1,300	Thunder Bay	Geol. Surv.
180	Grant.....	997	Thunder Bay	N.T.R.
52	Grant junction.....	296	Wentworth	C.P.R.
444	Grantley, post office.....	288	Dundas	Militia
140	Granton.....	1,035	Middlesex	G.T.R.
6	Grassett.....	1,238	Algoma	C.P.R.
	Grass Hill.....		Victoria	
152	Grand Trunk station.....	948.5		Pub. Works
51	Can. Pac. station.....	909		C.P.R.
180	Grass lake, mean water.....	1,013	Thunder Bay	N.T.R.
344	Grassie.....	652	Lincoln	T.H. & B.R.
452	Grassy lake (Round lake).....	876	Nipissing	Bureau Mines
239	Grassy lake.....	1,100	Sudbury	C.N.R.
233	Grassy lake.....	1,094	Thunder Bay	C.N.R.
3	Gratan.....	701	Renfrew	C.P.R.
7	Gravel.....	629	Thunder Bay	C.P.R.
156	Gravenhurst station.....	815.1	Muskoka	Pub. Works
238	Graveyard lake.....	1,240	Sudbury	C.N.R.
231	Great lake.....	1,236	Sudbury	C.N.R.
181	Green.....	975	Thunder Bay	N.T.R.
108	Green lake (Wenebagon river).....	1,262	Algoma	C.P.R.
107	Green lake (Mississagi river).....	1,362	Algoma	C.P.R.
453	Green lake.....	1,046	Nipissing	Geol. Surv.
213	Greenburn.....	470	Ontario	C.N.R.
450	Greenbush.....	400	Leeds	Militia
148	Greenfield.....	346	Glengarry	G.T.R.
43	Green Valley station.....	281.5	Glengarry	Geod. Surv.

Page	Locality	Elev.	County	Authority
191	Griff	1,445	Thunder Bay	G.T.P.R.
54	Griffin	709	Elgin	C.P.R.
443	Griffith island, about	880	Bruce	Admir. chart
161	Grimsby station	287.6	Lincoln	Geod. Surv.
161	Grimsby Beach station	303.0	Lincoln	Geod. Surv.
449	Grindstone lake	1,090	Kenora	N.T.R.
231	Groundhog lake	1,091	Sudbury	C.N.R.
	Groveton		Grenville	
48	Can. Pac. station	341		C.P.R.
447	Post office	349		Militia
	Guelph		Wellington	
52	Can. Pac. station	1,052		C.P.R.
140	Grand Trunk station	1,067		G.T.R.
219	Dundas street	1,025		T.S.R.
331	Terminus, Guelph Radial Ry., Elora road	1,102		H.E.P.C.
	City hall, floor level	1,063		City Eng.
	Highest point, near corner Grange and Trycathlen streets	1,143		City Eng.
	Waterworks, ordinary low water in Eramosa river, at intake	1,011		City Eng.
431	Speed river, grist-mill dam, crest, 1,021.63; water below, 1,016.17; above	1,020.92		H.E.P.C.
46	Guelph junctio.	962	Halton	C.P.R.
140	Guelph junction	1,076	Wellington	G.T.R.
451	Gulch hill	1,535	Manitoulin	Admir. chart
107	Gull lake	1,483	Algoma	C.P.R.
108	Gull lake	1,095	Algoma	C.P.R.
445	Gull lake	856	Frontenac	K. & P.R.
453	Gull lake	1,055	Nipissing	Geol. Surv.
105	Gull lake	701	Parry Sound	C.P.R.
234	Gull-rock lake	1,113	Thunder Bay	C.P.R.
454	Gull-rock lake	1,146	Patricia	Geol. Surv.
149	Gun lake	1,166	Nipissing	G.T.R.
440	Gun lake, low water, 1,033; high ..	1,040	Kenora	Challies
253	Gunflint lake	1,544	Thunder Bay	C.N.R.
253	Gunflint station	1,568	Thunder Bay	C.N.R.
7	Gurney	627	Thunder Bay	C.P.R.
6	Gutelius	1,115	Algoma	C.P.R.
458	Guthrie, corner near	924	Simcoe	Geol. Surv.
180	Gzowski lake	1,080	Thunder Bay	N.T.R.
II				
463	Hackett Lake, cross roads $\frac{1}{2}$ mile N ..	1,027	York	Geol. Surv.
444	Haddo, corner $\frac{1}{2}$ mile E. of	263	Dundas	Militia
4	Hagar	680	Sudbury	C.P.R.
158	Hagersville	737	Haldimand	G.T.R.
	Haileybury		Nipissing	
352	T. & N. O. station	763.6		Pub. Works
	Gauge on wharf, zero	575.96		Pub. Works
455	Hair lake	1,178	Patricia	Geol. Surv.
356	Hale	1,042	Algoma	A.C. & H.B.R.
3	Haley station	523.6	Renfrew	Pub. Works
153	Haliburton	1,030	Haliburton	G.T.R.
153	Hall	855	Victoria	G.T.R.
449	Hall lake	1,125	Kenora	N.T.R.
447	Halliday hill	952	Grey	Admir. chart
151	Halloway	467	Hastings	G.T.R.

Page	Locality	Elev.	County	Authority
215	Hallowell.....	252	Prince Edward	C.N.R.
	Hamilton.....		Wentworth	
159	G.T.Ry., King St. station.....	306		G.T.R.
159	G.T.Ry., Stuart St. station.....	254.1		Geod. Surv.
159	G.T.Ry., Wentworth St. station...	267		G.T.R.
344	T.H. & B. Ry. station.....	328		T.H. & B.R.
344	T.H. & B.Ry., Wentworth street .	330		T.H. & B.R.
	Hunter St. tunnel, ground at centre,			
	363; rail.....	319		City Eng.
	Masonic hall, W. side, centre door	312		City Eng.
	Barton reservoir, water.....	433		City Eng.
	Ferguson Ave. reservoir, water....	543		City Eng.
	City hall, floor level.....	323		City Eng.
	Corner, Main and Hess streets ...	364		City Eng.
	Mountain ridge.....	628		City Eng.
463	Hammertown, corner.....	887	York	Geol. Surv.
	Hammond.....		Russell	
2	Can. Pac. station.....	219.6		Pub. Works
151	Grand Trunk station.....	220		G.T.R.
453	Hanging-stone lake.....	919	Nipissing	Geol. Surv.
226	Hanmer.....	968	Sudbury	C.N.R.
	Hanover.....		Bruce	
54	Can. Pac. station.....	906		C.P.R.
171	Grand Trunk station.....	876.3		Geod. Surv.
237	Harfred.....	733	Nipissing	C.N.R.
159	Hargrove.....	258	Halton	G.T.R.
167	Harley.....	837	Brant	G.T.R.
463	Harper corner, nearly.....	840	Wentworth	Militia
	Harrietsville.....		Middlesex	
53	Can. Pac. station.....	952		C.P.R.
452	Village.....	886		Militia
166	Harrington.....	1,000	Bruce	G.T.R.
161	Harrisburg.....	734	Brant	G.T.R.
114	Harris, lake.....	1,223	Rainy River	C.P.R.
328	Harrison station.....	296.5	Stormont	Geod. Surv.
	Harriston.....		Wellington	
56	Can. Pac. station.....	1,248		C.P.R.
171	Grand Trunk station.....	1,253.7		Geod. Surv.
348	Har. w.....	626	Essex	P.M.R.
50	Harrowsmith.....	491	Frontenac	C.P.R.
50	Harswell lake.....	585	Frontenac	C.P.R.
50	Hartington.....	530	Frontenac	C.P.R.
51	Hartley.....	953	Victoria	C.P.R.
446	Hartney hill.....	780	Frontenac	K. & P.R.
7	Hartry.....	614	Thunder Bay	C.P.R.
178	Harty.....	779	Algoma	N.T.R.
181	Harvey.....	1,369	Thunder Bay	N.T.R.
444	Harwood Plains, post office.....	282	Carleton	Militia
151	Hastings station.....	619.2	Northumberland	Pub. Works
167	Hatchley.....	851	Brant	G.T.R.
44	Havelock.....	701	Peterborough	C.P.R.
356	Hawk.....	1,044	Algoma	A.C. & H.B.R.
47	Hawkens.....	392	Leeds	C.P.R.
	Hawkesbury.....		Prescott	
150	Grand Trunk station.....	143		G.T.R.
235	Can. Nor. station.....	158		C.N.R.
156	Hawkestone station.....	780.1	Simcoe	Pub. Works
9	Hawk Lake station.....	1,292	Kenora	C.P.R.
8	Hawk lake.....	1,509	Thunder Bay	C.P.R.
449	Hawk-rock lake.....	1,242	Kenora	Geol. Surv.

Page	Locality	Elev.	County	Authority
327	Hawthorne station.....	220.9	Carleton	Geod. Surv.
	Hawtrey.....		Oxford	
168	Grand Trunk station.....	786		G.T.R.
345	Mich. Cent. station.....	782		M.C.R.
443	Hay island.....	940	Bruce	Admir. chart
8	Hay lake.....	1,505	Thunder Bay	C.P.R.
421	Hay lake, mean water.....	582.22	Algoma	D. W. Com.
216	Hay lake, high water.....	1,333	Hastings	C.N.R.
47	Haycroft.....	591	Essex	C.P.R.
191	Hazel lake.....	1,566	Thunder Bay	G.T.P.R.
444	Hazeldean, post office.....	336	Carleton	Militia
464	Headford, cross roads 1 mile S.W....	753	York	Militia
462	Head Lake, cross roads near.....	896	Victoria	Geol. Surv.
462	Head lake, high water, 885; low....	880	Victoria	Geol. Surv.
179	Hearst.....	807	Algoma	N.T.R.
352	Heaslip.....	728	Nipissing	T. & N.O.R.
461	Heathcote lake.....	1,341	Thunder Bay	N.T.R.
331	Heathhead.....	1,029	Grey	H.E.P.C.
47	Heckston, corner one mile N.W. of	293	Grenville	Militia
169	Heidelberg.....	1,123	Waterloo	G.T.R.
439	Height-of-land lake.....	1,553	Thunder Bay	Dawson
109	Helen, lake.....	606	Thunder Bay	C.P.R.
357	Helen junction.....	1,120	Algoma	A.C. & H.B.R.
357	Helen Mine station.....	1,259	Algoma	A.C. & H.B.R.
243	Hematite station.....	1,368.1	Rainy River	Geod. Surv.
6	Hemlo.....	976	Thunder Bay	C.P.R.
158	Hendrie.....	739	Simcoe	G.T.R.
166	Henfryn station.....	1,164.7	Huron	Geod. Surv.
456	Henry, cross roads half-mile N.N.W.	234	Prescott	Militia
167	Hensall station.....	895.2	Huron	Geol. Surv.
333	Hensall, corner.....	923	Huron	H.E.P.C.
171	Hepworth.....	713	Bruce	G.T.R.
114	Heron lake.....	1,184	Rainy River	C.P.R.
6	Heron Bay station.....	714	Thunder Bay	C.P.R.
165	Hespeler.....	943	Waterloo	G.T.R.
345	Hewitt.....	585	Welland	M.C.R.
355	Heyden.....	1,082	Algoma	A.C. & H.B.R.
451	Heywood island.....	759	Manitoulin	Admir. chart
236	Hiam.....	513	Renfrew	C.N.R.
236	Hiawatha Park.....	187	Carleton	C.N.R.
169	Hickson.....	1,096	Oxford	G.T.R.
	Highgate.....		Kent	
345	Mich. Cent. station.....	737		M.C.R.
349	Pere Marquette station.....	739		P.M.R.
217	Highland Grove.....	1,317	Haliburton	C.N.R.
155	High Point.....	1,027	Ontario	G.T.R.
449	Highstone lake.....	1,195	Kenora	Geol. Surv.
356	Hilda.....	1,146	Algoma	A.C. & H.B.R.
51	Hillhead.....	843	Victoria	C.P.R.
215	Hillier.....	295	Prince Edward	C.N.R.
450	Hillsborough.....	650	Lambton	Militia
55	Hillsburg.....	1,419	Wellington	C.P.R.
588a	Hillspoint.....	1,051	Thunder Bay	C.N.R.
588	Hillside station.....	1,096.8	Thunder Bay	Geod. Surv.
354	Hilltop siding.....	997	Sudbury	A.E.R.
50	Hinchinbrooke.....	560	Frontenac	C.P.R.
151	Hoard station.....	382.8	Northumberland	Pub. Works
444	Hoasic, cross roads 0.2 mile E. of...	286	Dundas	Militia
6	Hobon.....	1,223	Algoma	C.P.R.
356	Hobon lake, high water, 1,200; low	1,196	Algoma	A.C. & H.B.R.

Page	Locality	Elev.	County	Authority
449	Hodgins lake.....	1,294	Kenora	Geol. Surv.
3	Hodgson.....	506	Renfrew	C.P.R.
443	Hogan hill.....	865	Algoma	Admir. chart
588b	Hogarth.....	792	Thunder Bay	C.N.R.
340	Holbrook.....	984	Oxford	H.E.P.C.
179	Holland.....	815	Algoma	N.T.R.
353	Holland.....	916	Nipissing	T. & N.O.R.
55	Holland Centre station.....	1,215.2	Grey	Geod. Surv.
156	Holland Landing station.....	741.6	York	Pub. Works
456	Holliday hill.....	626	Renfrew	K. & P.R.
458	Holly, cross roads.....	1,008	Simcoe	Geol. Surv.
463	Holly Park, corner.....	931	York	Geol. Surv.
347	Holmesdale.....	677	Lambton	M.C.R.
170	Holmesville station.....	874.0	Huron	Geod. Surv.
166	Holstein.....	1,336	Grey	G.T.R.
451	Homer, post office.....	365	Lincoln	Militia
352	Homer.....	905	Nipissing	T. & N.O.R.
231	Hoodoo lake.....	1,061	Sudbury	C.N.R.
458	Hope island, top of trees.....	870	Simcoe	Admir. chart
451	Hopedale.....	850	Middlesex	Militia
232	Horden, mount.....	1,496	Algoma	C.N.R.
7	Horn.....	867	Thunder Bay	C.P.R.
46	Hornby.....	652	Halton	C.P.R.
462	Horncastle, cross roads $\frac{1}{4}$ mile S. ...	876	Victoria	Geol. Surv.
191	Horne.....	1,487	Thunder Bay	G.T.P.R.
588a	Hornepayne.....	1,090	Algoma	C.N.R.
451	Horsburgh hill.....	770	Manitoulin	Admir. chart
356	Horsey.....	926	Algoma	A.C. & H.B.R.
228	Hotham.....	866	Parry Sound	C.N.R.
5	Houghton lake.....	1,321	Sudbury	C.P.R.
461	Houghton lake.....	1,288	Thunder Bay	Geol. Surv.
217	Howland.....	982	Haliburton	C.N.R.
451	Howlett.....	800	Middlesex	Militia
452	Hubrey.....	925	Middlesex	Militia
181	Hudson.....	1,173	Kenora	N.T.R.
350	Huff.....	588	Kent	C.W. & L.E.R.
178	Hughes.....	989	Nipissing	N.T.R.
56	Humber.....	881	Peel	C.P.R.
168	Humberstone.....	590	Welland	G.T.R.
242	Hume.....	945	Thunder Bay	C.N.R.
44	Hungerford.....	555	Hastings	C.P.R.
227	Hungry lake.....	809	Parry Sound	C.N.R.
191	Hunt.....	1,304	Kenora	G.T.P.R.
181	Hunter.....	1,346	Kenora	N.T.R.
	Huntsville.....		Muskoka	
157	Grand Trunk station.....	951.2		Pub. Works
433	Upper gauge at lock.....	923.72		Pub. Works, Ont.
8	Hurkett.....	610	Thunder Bay	C.P.R.
	Huron, lake			
419	Extreme low water (Feb., 1819)...	578.02		Lake Surv.
419	Standard high water, highest on record (July, 1838).....	584.69		Lake Surv.
419	Standard low water (U.S. Deep Waterways Commission).....	579.95		D. W. Com.
419	Standard low water (U.S. Lake Survey).....	578.50		Lake Surv.
419	Mean water, 1860-1914.....	581.20		Lake Surv.
419	Mean water, 1875-1900.....	581.39		Lake Surv.
419	Mean water, 1875-1914.....	581.08		Lake Surv.
419	Mean water, 1900-1914.....	580.49		Lake Surv.

Page	Locality	Elev.	County	Authority
242	Huronian station.....	1,570.8	Thunder Bay	Geod. Surv.
59	Hutton mines.....	1,150	Sudbury	C.P.R.
216	Hybla.....	1,340	Hastings	C.N.R.
	Hyde Park.....		Middlesex	
46	Can. Pac. station.....	903		C.P.R.
162	Grand Trunk station.....	873.6		Geod. Surv.
451	Hyde Park corner.....	892	Middlesex	Militia
167	Hyde Park crossing.....	884.7	Middlesex	Geod. Surv.
458	Hyland lake.....	1,160	Renfrew	K. & P.R.
588	Hymer station.....	860.2	Thunder Bay	Geod. Surv.
447	Hyndman corner.....	278	Grenville	Militia
I				
9	Ignace.....	1,486	Kenora	C.P.R.
167	Ilderton station.....	933.4	Middlesex	Geod. Surv.
461	Iles, lac des (Dog river).....	1,568	Thunder Bay	C.P.R.
588a	Ilkestone.....	1,102	Algoma	C.N.R.
449	Indian lake.....	1,337	Kenora	Geol. Surv.
428	Indian lake.....	403	Leeds	Rys. & Canals
44	Indian River station.....	709	Peterborough	C.P.R.
453	Ingall lake.....	1,050	Nipissing	Geol. Surv.
	Ingersoll.....		Oxford	
53	Can. Pac. station.....	880		C.P.R.
162	Grand Trunk station.....	878.2		Geod. Surv.
46	Ingersoll junction.....	991	Oxford	C.P.R.
54	Ingersoll North.....	889	Oxford	C.P.R.
	Inglewood.....		Peel	
56	Can. Pac. station.....	898		C.P.R.
159	Grand Trunk station.....	898		G.T.R.
10	Ingolfs.....	1,191	Kenora	C.P.R.
43	Inkerman station.....	267.1	Dundas	Geod. Surv.
449	Inn lake.....	1,036	Kenora	N.T.R.
46	Innerkip.....	971	Oxford	C.P.R.
160	Innisfil.....	819	Simcoe	G.T.R.
347	Inwood.....	689	Lambton	M.C.R.
	Iona.....		Elgin	
345	Mich. Cent. station.....	744		M.C.R.
349	Perc Marquette station.....	745		P.M.R.
444	Irena, cross roads near P.O.....	269	Dundas	Militia
443	Iron lake.....	1,215	Rainy River	Dawson
217	Irondale.....	975	Haliburton	C.N.R.
138	Iroquois.....	242	Dundas	G.T.R.
353	Iroquois Falls.....	906	Nipissing	T. & N.O.R.
59	Isbester.....	601	Algoma	C.P.R.
114	Island lake.....	1,331	Rainy River	C.P.R.
114	Island lake.....	1,393	Rainy River	C.P.R.
435	Island lake.....	889	Nipissing	Geol. Surv.
434	Island lake.....	681	Parry Sound	Geol. Surv.
461	Island lake.....	1,275	Thunder Bay	Geol. Surv.
355	Island Lake station.....	1,084	Algoma	A.C. & H.B.R.
	Islington.....		York	
45	Can. Pac. station.....	403		C.P.R.
219	Dundas street.....	419		T.S.R.
44	Ivanhoe.....	609	Hastings	C.P.R.
J				
7	Jackfish.....	636	Thunder Bay	C.P.R.
588b	Jackpine.....	1,031	Thunder Bay	C.N.R.
229	Jackpine station ground.....	1,310	Nipissing	C.N.R.

Page	Locality	Elev.	County	Authority
178	Jacksonboro.....	769	Sudbury	N.T.R.
	Jackson Point.....		York	
154	Grand Trunk station.....	726		C.T.R.
218	Metro. Elec. station.....	747		M.E.R.
181	Jacobs.....	1,337	Thunder Bay	N.T.R.
436	James lake.....	1,023	Nipissing	Geol. Surv.
191	James.....	1,537	Thunder Bay	G.T.P.R.
238	James.....	789	Sudbury	C.N.R.
334	James town.....	1,092	Huron	H.E.P.C.
150	James Bay junction.....	686.3	Parry Sound	Geod. Surv.
451	Janet head.....	729	Manitoulin	Admir. chart
52	Janetville.....	869	Durham	C.P.R.
158	Jarvis.....	699	Haldimand	G.T.R.
191	Jarvis lake.....	1,291	Kenora	G.T.P.R.
47	Jasper.....	343	Grenville	C.P.R.
	Janette.....		Kent	
47	Can. Pac. station.....	581		C.P.R.
162	Grand Trunk station.....	580.3		Geod. Surv.
218	Jefferson.....	989	York	M.E.R.
588b	Jellcoe.....	1,086	Thunder Bay	C.N.R.
47	Jelly.....	375	Leeds	C.P.R.
426	Jennings lake, high water.....	665.5	Parry Sound	Pub. Works
343	Jerseyville.....	738	Wentworth	T.H. & B.R.
235	Jessop Falls.....	173	Prescott	C.N.R.
448	Jigak lake.....	1,390	Kenora	C.P.R.
191	Jiu-jitsu lake.....	1,462	Kenora	G.T.P.R.
179	Jobrin.....	972	Thunder Bay	N.T.R.
351	Jocko.....	1,045	Nipissing	T. & N.O.R.
351	Jocko lake.....	1,009	Nipissing	T. & N.O.R.
444	Jockvale, corner $\frac{1}{2}$ mile N. of.....	328	Carleton	Militia
149	Joe lake, water (June 25, 1914).....	1,381.4	Nipissing	Geod. Surv.
149	Joe Lake station.....	1,395.6	Nipissing	Geod. Surv.
352	Johnny lake.....	1,043	Nipissing	T. & N.O.R.
352	Johnson.....	1,066	Nipissing	T. & N.O.R.
181	Jojo lake, high water, 1,001; low.....	998	Thunder Bay	N.T.R.
182	Jones.....	1,291	Kenora	N.T.R.
443	Jones bluff.....	957	Bruce	Admir. chart
161	Jordan, Grand Trunk station.....	308.4	Lincoln	Geod. Surv.
433	Joseph, lake, low water, 741.2; high water, 743.7; navigation level.....	742.2	Muskoka	Pub. Works, Ont.
357	Josephine junction.....	1,252	Algoma	A.C. & H.B.R.
459	Jowsey lake.....	1,080	Sudbury	Bureau Mines
453	Jumping Caribou lake.....	1,048	Nipissing	Geol. Surv.
231	Junction lake.....	1,217	Sudbury	C.N.R.
450	Junetown corner.....	378	Leeds	Militia
K				
242	Kabaigon.....	1,486	Thunder Bay	C.N.R.
179	Kabina.....	797	Algoma	N.T.R.
109	Kachekatonga, lake.....	1,386	Algoma	C.P.R.
109	Kaginagokog, lake.....	1,461	Algoma	C.P.R.
242	Kakabek Falls station.....	915.4	Thunder Bay	Geod. Surv.
449	Kakagi lake.....	1,099	Kenora	Geol. Surv.
461	Kakawipitchwi lake.....	905	Thunder Bay	C.P.R.
44	Kaladar.....	702	Lennox and Add'n	C.P.R.
229	Kalako lake.....	1,306	Sudbury	C.N.R.
7	Kama.....	642	Thunder Bay	C.P.R.
431	Kaminiskaik, lake.....	927	Hastings	C.T.P.
8	Kaministikwia.....	1,017	Thunder Bay	
461	Kangaroo lake.....	1,349	Thunder Bay	

Page	Locality	Elev.	County	Authority
436	Kaotisinimigo lake.....	948	Nipissing	Geol. Surv.
452	Kapakitawewegimok lake.....	1,040	Nipissing	Bureau Mines
448	Kapikwabeklak lake.....	1,215	Kenora	C.P.R.
180	Kapita.....	1,123	Thunder Bay	N.T.R.
239	Kapuskasung lake, high water, 1,041; water.....	1,035	Algoma	C.N.R.
242	Kashabowie station.....	1,531.2	Thunder Bay	Geod. Surv.
448	Kashabwi lake.....	1,263	Kenora	C.P.R.
461	Kasha weagama lake.....	1,277	Thunder Bay	Geol. Surv.
111	Kashishibog lake.....	1,474	Thunder Bay	C.P.R.
231	Kas lake.....	1,194	Sudbury	C.N.R.
588a	Kashbaw.....	1,325	Sudbury	C.N.R.
231	Katagi lake.....	1,296	Sudbury	C.N.R.
231	Kataudawa lake.....	1,189	Sudbury	C.N.R.
429	Katchiwanno lake.....	760.8	Peterborough	Rys. & Canals
236	Kathmore.....	761	Nipissing	C.N.R.
157	Katrine station.....	983.5	Parry Sound	Pub. Works
181	Kawa.....	1,359	Thunder Bay	N.T.R.
105	Kawagamong lake, high water, 665; low water.....	658	Parry Sound	C.P.R.
180	Kawaskagama lake, mean water....	1,060	Thunder Bay	N.T.R.
461	Kawawegama lake.....	1,347	Thunder Bay	N.T.R.
243	Kawene station.....	1,483.1	Rainy River	Geod. Surv.
234	Kawepitikwia lake.....	924	Thunder Bay	C.P.R.
227	Kawigamog lake.....	674	Parry Sound	C.N.R.
455	Kaywood mills, cross roads 1½ m. W.	1,044	Peel	Militia
150	Kearney station.....	1,109.8	Parry Sound	Geod. Surv.
5	Kebskwashesi lake, high water, 1,402; low water.....	1,398	Sudbury	C.P.R.
231	Kechenayush lake.....	1,211	Sudbury	C.N.R.
242	Keego.....	1,541	Thunder Bay	C.N.R.
588b	Keemle.....	1,139	Thunder Bay	C.N.R.
241	Keemle lake.....	890	Thunder Bay	C.N.R.
152	Keene station.....	634.1	Peterborough	Pub. Works
151	Keene Summit siding.....	752	Peterborough	G.T.R.
10	Keewatin.....	1,086	Kenora	C.P.R.
448	Kekekwabek lake.....	1,242	Kenora	C.P.R.
449	Kekwanzik lake.....	1,402	Kenora	C.P.R.
191	Kelly station.....	1,558	Thunder Bay	Geol. Surv.
169	Kelly siding.....	1,084	Middlesex	G.T.P.R.
353	Kelso.....	904	Nipissing	G.T.R.
43	Kempton station.....	332.8	Grenville	T. & N.O.R.
48	Kemptville station.....	300.0	Grenville	Geod. Surv.
353	Kenabeek.....	926	Nipissing	Geod. Surv.
585	Kenabutch station.....	644.1	Algoma	T. & N.O.R.
432	Kennaway (formerly Papineau) lake	1,166	Haliburton	Geod. Surv.
9	Kennebutch lake.....	1,337	Kenora	Geol. Surv.
56	Kenilworth.....	1,487	Wellington	C.P.R.
44	Kennebec.....	665	Frontenac	C.P.R.
356	Kennedy.....	1,027	Algoma	C.P.R.
351	Kenney.....	954	Nipissing	A.C. & H.B.R.
352	Kenogami Lake station.....	1,009	Nipissing	T. & N.O.R.
10	Kenora.....	1,091	Kenora	T. & N.O.R.
10	Can. Pac. station.....	1,091		C.P.R.
440	Power house, high water.....	1,044.9		Challies
232	Kenosha poonakooka lake.....	1,104	Sudbury	C.N.R.
47	Kent Bridge.....	609	Kent	C.P.R.
353	Kerr lake.....	995	Nipissing	T. & N.O.R.
349	Kerr siding.....	710	Elgin	P.M.R.
353	Kerr Lake station.....	1,009	Nipissing	T. & N.O.R.

Page	Locality	Elev.	County	A. thority
352	Kerr Lake junction	985	Nipissing	T. & N.O.R.
164	Kerwood	768	Middlesex	G.T.R.
238	Kesaswaywitchwan lake	1,220	Sudbury	C.N.R.
110	Kestrel lake	1,296	Thunder Bay	C.P.R.
218	Keawick	730	York	M.E.R.
453	Kettle lake	1,015	Nipissing	Geol. Surv.
219	Kettleby	984	York	S. & A.E.R.
226	Key junction	631	Parry Sound	C.N.R.
228	Key Harbour station	618	Parry Sound	C.N.R.
228	Key Inlet station	587	Parry Sound	C.N.R.
353	Keys	967	Nipissing	T. & N.O.R.
335	Keyser	731	Middlesex	H.E.P.C.
353	Kilburn	1,012	Nipissing	T. & N.O.R.
149	Killaloe station	593.8	Renfrew	Geod. Surv.
451	Killarney peak	1,385	Manitoulin	Admir. chart
428	Killenbeck lake	274	Leeds	Rys. & Canals
455	Kilmanagh, cross roads 1 mile south	971	Peel	Militia
451	Kilworth Bridge	725	Middlesex	Militia
156	Kilworthy station	747.4	Muskoka	Pub. Works
347	Kimball	630	Lambton	M.C.R.
449	Kimmewin lake	1,203	Kenora	Geol. Surv.
5	Kinagama	1,395	Sudbury	C.P.R.
148	Kinburn station	311.5	Carleton	Geod. Surv.
166	Kincardine	589	Bruce	G.T.R.
156	King station	956.4	York	Pub. Works
588b	Kinghorn	1,091	Thunder Bay	C.N.R.
443	King Point bluff	952	Bruce	Admir. chart
331	Kingscote, 800 ft. W. of corner	1,689	Grey	H.E.P.C.
164	Kingscourt	709	Lambton	G.T.R.
49	Kingsford	461	Lennox and Add'n	C.P.R.
345	Kingsmill	796	Elgin	M.C.R.
	Kingston		Frontenac	
50	Can. Pac. station	255		C.P.R.
138	Grand Trunk station (Kingston)	251		G.T.R.
138	Grand Trunk station (Kingston junction)	275.5		Geod. Surv.
328	Ontario st., opp. Place d'Armes	254		H.E.P.C.
	Bench marks			
	City hall	263.8		City Eng.
	Cor. of Johnston and Ontario sts.	266.0		City Eng.
	St. George church	279.6		City Eng.
	Convent, Bagot street	286.0		City Eng.
	Murney tower	266.5		City Eng.
	Court house	303.1		City Eng.
	Cor. of Bagot and West streets	283.2		City Eng.
	Gate post (Lasher's), Princess st. Church, corner of Sydenham and William streets	355.4		City Eng.
	Church, corner of Clergy and Johnston streets	306.6		City Eng.
	Water tower, base, 356; top	319.1		City Eng.
	City hall, floor level	436		City Eng.
	Highest point, near intersection of Princess st. and concession road	263.9		City Eng.
412	Coping of graving dock	355		City Eng.
412	Zero of gauge, graving dock	*251.50		D.W. Com.
412	Zero mark on martello tower	*245.00		D.W. Com.
412	Mitre sill of graving dock, lowest point	*245.00		D.W. Com.
xiv	S.W. cor. dry dock pumphouse	*229.5		D.W. Com.
		252.73		Pub. Works

*Mr. S. J. Chapleau's determination reduces these elevations 0.08 ft.

Page	Locality	Elev.	County	Authority
	Kingston (<i>cont.</i>)			
xiv	Coping of dry dock.....	251.32		Pub. Works
	City datum.....	249.8		City Eng.
	Kingsville.....		Essex	
348	Pere Marquette station.....	608		P.M.R.
350	Cor. Spence and Main streets....	623		W.E. & L.S.R.
153	Kinnmount station.....	919	Victoria	G.T.R.
153	Kinmount junction.....	935	Haliburton	G.T.R.
237	Kioshkowi lake, high water, 991; water.....	988	Nipissing	C.N.R.
167	Kippen station.....	884.5	Huron	Geod. Surv.
4	Kirk.....	678	Nipissing	C.P.R.
178	Kirke.....	942	Nipissing	N.T.R.
153	Kirkfield.....	900	Victoria	G.T.R.
452	Kirkland lake.....	1,035	Nipissing	Bureau Mines
334	Kirkton.....	988	Huron	H.E.P.C.
456	Kishkutena ridge.....	1,600	Rainy River	Geol. Surv.
110	Kitchiwatchi lake.....	1,438	Thunder Bay	C.P.R.
178	Kitigan.....	780	Sudbury	N.T.R.
56	Kleinburg station.....	712.6	York	Geod. Surv.
3	Klock station.....	528.5	Renfrew	Pub. Works
442	Knife lake.....	1,380	Rainy River	Dawson
50	Knight siding.....	371	Frontenac	C.P.R.
191	Knowlton.....	1,617	Thunder Bay	G.T.P.R.
446	Knowlton lake.....	449	Frontenac	K. & P. R.
448	Kohler, post office.....	662	Haldimand	Militia
	Komoka.....		Middlesex	
46	Can. Pac. station.....	813		C.P.R.
162	Grand Trunk station.....	809.4		Geod. Surv.
435	Kookagami lake.....	882	Sudbury	Geol. Surv.
180	Kowkash.....	1,050	Thunder Bay	N.T.R.
352	Krugerdorf.....	775	Nipissing	T. & N.O.R.
588a	Kukatush.....	1,142	Sudbury	C.N.R.
448	Kukukus lake.....	1,281	Kenora	C.P.R.
441	Kuminitikuchink lake.....	1,361	Rainy River	Dawson
	L			
452	Labyrinth lake.....	916	Nipissing	Bureau Mines
237	Lac-à-Travers station.....	826	Nipissing	C.N.R.
107	Lacloche lake.....	1,116	Sudbury	C.P.R.
453	Lady Evelyn lake.....	930	Nipissing	Geol. Surv.
458	La fontaine hill.....	1,040	Simcoe	Admir. chart
235	Laframboise.....	171	Prescott	C.N.R.
158	Lake junction.....	590	Simcoe	G.T.R.
350	Lake Erie station.....	592	Kent	C.W. & L.E.R.
155	Lakefield.....	770	Peterborough	G.T.R.
225	Lake Joseph station.....	800	Parry Sound	C.N.R.
216	Lake St. Peter siding.....	1,318	Hastings	C.N.R.
47	Lake Shore station.....	616	Essex	C.P.R.
54	Lakeside.....	1,217	Oxford	C.P.R.
216	L'Amable.....	1,097	Hastings	C.N.R.
149	L'Amable.....	1,127	Nipissing	G.T.R.
451	Lambeth.....	856	Middlesex	Militia
160	Lambton.....	400	York	G.T.R.
137	Lancaster station.....	163.3	Glengarry	Pub. Works
356	Langdon.....	1,104	Algoma	A.C. & H.B.R.
588b	Langmuir.....	1,099	Thunder Bay	C.N.R.
213	Langstaff.....	621	York	M.E.R.
453	Langton.....	748	Norfolk	Militia

Page	Locality	Elev.	County	Authority
138	Lansdowne station.....	337.6	Leeds	Geod. Surv.
218	Lansing station.....	569	York	M.E.R.
464	Lansing, corner.....	572	York	Militia
4	Larchwood.....	886	Sudbury	C.P.R.
452	Larder lake.....	954	Nipissing	Bureau Mines
215	Larkins.....	551	Hastings	C.N.R.
191	Larson.....	1,567	Thunder Bay	G.T.P.R.
345	La Salette.....	787	Norfolk	M.C.R.
243	La Seine station.....	1,180.1	Rainy River	Geod. Surv.
463	Laskey, cross roads half-mile south... Latchford.....	896	York Nipissing	Geol. Surv.
352	T. & N.O. station.....	919.3		Pub. Works
	Zero of Bay Lake gauge.....	896.94		Pub. Works
	Zero of Empire Mill gauge.....	890.35		Pub. Works
55	Laurel station.....	1,611.3	Dufferin	Geod. Surv.
244	La Vallée station.....	1,134.1	Rainy River	Geod. Surv.
51	Lavant.....	843	Lanark	C.P.R.
437	La Vase lake.....	772	Sudbury	Geol. Surv.
237	La Vieille.....	893	Nipissing	C.N.R.
164	Lawrence.....	740	Elgin	G.T.R.
449	Lawrence lake.....	1,125	Kenora	Geol. Surv.
451	Leading-mark hill.....	1,460	Manitoulin	Admir. chart
	Leamington.....		Essex	
347	Mich. Cent. station.....	626		M.C.K.
350	W.E. & L.S. station.....	617		W.E. & L.S.R.
45	Leaside junction.....	426	York	C.P.R.
214	Lee.....	381	Leeds	C.N.R.
156	Lefroy station.....	768.8	Simcoe	Pub. Works
444	Leitrim, post office.....	343	Carleton	Militia
456	Lemieux, cross roads.....	214	Prescott	Militia
464	Lemonville, cross roads 1/2 mile N....	1,059	York	Militia
588a	Lennon.....	1,102	Algoma	C.N.R.
2	Leonard station.....	271.6	Russell	Pub. Works
179	Leonard lake.....	808	Algoma	N.T.R.
46	Leslie.....	1,000	Wellington	C.P.R.
4	Levack.....	1,090	Sudbury	C.P.R.
459	Léveillé lake.....	1,065	Sudbury	Bureau Mines
450	Lillies, corner near P.O.....	401	Leeds	Militia
436	Lily lake.....	1,001	Nipissing	Geol. Surv.
240	Lily lake, water (July 27, 1911).....	1,094	Algoma	C.N.R.
	Limehouse.....		Halton	
140	Grand Trunk station.....	1,003		G.T.R.
219	Tor. Sub. station.....	1,004		T.S.R.
356	Limer.....	1,061	Algoma	A.C. & H.B.R.
	Lindsay.....		Victoria	
51	Can. Pac. station.....	831		C.P.R.
152	Grand Trunk station.....	852.9		Pub. Works
51	Lindsay junction.....	837	Victoria	C.P.R.
191	Linko.....	1,555	Thunder Bay	G.T.P.R.
53	Linwood.....	1,290	Waterloo	C.P.R.
443	Lions head.....	815	Bruce	Admir. chart
451	Lions Head hill.....	1,034	Manitoulin	Admir. chart
451	Lions Rump hill.....	1,050	Manitoulin	Admir. chart
46	Lisgar.....	679	Peel	C.P.R.
160	Lisle.....	743	Simcoe	G.T.R.
	Listowel.....		Perth	
54	Can. Pac. station.....	1,250		C.P.R.
166	Grand Trunk station.....	1,261.7		Geod. Surv.
454	Little lake.....	751	Ontario	Geol. Surv.
429	Little Buckhorn lake.....	806.5	Peterborough	Rys. & Canals

Page	Locality	Elev.	County	Authority
240	Little Cross lake, ice.....	1,087	Thunder Bay	C.N.R.
355	Little Current station.....	615	Manitoulin	A.E.R.
450	Little Joe lake.....	604	Lanark	K. & P.R.
110	Little Long lake, ice.....	1,080	Thunder Bay	C.P.R.
341	Little McAuley lake.....	1,440	Nipissing	W. & O.R.
421	Little Mud lake, mean water.....	581.66	Algoma	D. W. Com.
448	Little Sandy lake.....	1,286	Kenora	C.P.R.
454	Little Shallow lake.....	1,106	Patricia	Geol. Surv.
454	Little Trout lake.....	1,294	Patricia	Geol. Surv.
455	Little Vermilion lake.....	1,173	Patricia	Geol. Surv.
9	Little Waggon lake.....	1,210	Kenora	C.P.R.
451	Littlewood.....	800	Middlesex	Militia
454	Liverpool Market, cross roads half-mile south.....	314	Ontario	Geol. Surv.
585	Livingstone station.....	645.2	Algoma	Geod. Surv.
464	Lloydtown, cross roads $\frac{1}{2}$ mile S.W.	804	York	Militia
219	Lloydtown Road.....	946	York	S. & A.E.R.
162	Lobo.....	861	Middlesex	G.T.R.
6	Lochalsh.....	1,175	Algoma	C.P.R.
447	Lochiel.....	285	Glengarry	Militia
153	Lochlin.....	1,082	Haliburton	G.T.R.
151	Locksley.....	511	Renfrew	G.T.R.
455	Lockton, nearly.....	985	Peel	Militia
45	Locust Hill station.....	666	York	C.P.R.
462	Logan hill.....	960	Victoria	Geol. Surv.
213	Lombardy.....	429	Leeds	C.N.R.
167	Londesbrough station.....	971.4	Huron	Geod. Surv.
	London.....		Middlesex	
46	Can. Pac. station.....	804		C.P.R.
46	Asylum station.....	854		C.P.R.
162	Grand Trunk station.....	805.7		Geod. Surv.
350	Michigan Central station.....	806		L. & P.S.R.
	Thames river, at junction of N. and S. branches, extreme high water (July, 1881), 770; flood level, 768; normal low water.....	755		City Eng.
	Springbank reservoir, bottom....	988		City Eng.
	City hall, floor level.....	810		City Eng.
	Highest point, cor. St. James and Richmond sts.....	941		City Eng.
162	London East station.....	828.4	Middlesex	Geod. Surv.
163	Long Branch station.....	311.7	York	Geod. Surv.
156	Longford station.....	732.6	Ontario	Pub. Works
446	Long lake (Olden tp.).....	614	Frontenac	K. & P.R.
447	Long lake (Portland tp.).....	447	Frontenac	K. & P.R.
449	Long lake.....	1,086	Kenora	N.T.R.
449	Long lake (Sturgeon river).....	1,261	Kenora	Geol. Surv.
428	Long lake.....	272	Leeds	Rys. & Canals
	Long lake.....	598	Lennox and Add'n	Geol. Surv.
57	Long lake, high water, 749; low....	747	Muskoka	C.P.R.
149	Long lake (Madawaska river).....	1,281	Nipissing	G.T.R.
352	Long lake (Coleman tp.).....	959	Nipissing	T. & N.O.R.
353	Long lake (Englehart tp.).....	860	Nipissing	T. & N.O.R.
105	Long lake (Pringle tp.).....	827	Parry Sound	C.P.R.
434	Long lake (Maganetawan river)....	1,095	Parry Sound	Geol. Surv.
106	Long or Kenogami lake (Broder tp.)	796	Sudbury	C.P.R.
437	Long lake (Whitefish river).....	754	Sudbury	Geol. Surv.
233	Long lake.....	1,017	Thunder Bay	C.N.R.
156	Long siding.....	842.0	York	Pub. Works
455	Long-legged lake.....	1,175	Patricia	Geol. Surv.

Page	Locality	Elev.	County	Authority
459	Long Point lake.....	1,055	Sudbury	Bureau Mines
588b	Longuelac.....	1,040	Thunder Bay	C.N.R.
	Longwood.....		Middlesex	
46	Can. Pac. station.....	766		C.P.R.
162	Grand Trunk station.....	750.8		Geod. Surv.
49	Lonsdale.....	391	Hastings	C.P.R.
8	Loon.....	1,049	Thunder Bay	C.P.R.
227	Loon lake.....	740	Parry Sound	C.N.R.
355	Loon lake, high water, 725; low water	724	Sudbury	A.E.R.
234	Loon lake.....	1,021	Thunder Bay	C.N.R.
462	Loon lake (Lookout river).....	1,330	Thunder Bay	Geol. Surv.
111	Loon lake (Gull river).....	1,481	Thunder Bay	C.P.R.
54	Loop Line transfer.....	773	Elgin	C.P.R.
235	L'Original station.....	165.2	Prescott	C.N.R.
228	Loring.....	714	Parry Sound	C.N.R.
162	Lorne Park station.....	308.4	Peel	Geod. Surv.
152	Lorville station.....	889.4	Victoria	Pub. Works
181	Lost lake.....	1,157	Kenora	N.T.R.
445	Loughborough lake.....	401	Frontenac	K. & P.R.
57	Lovering station.....	591.6	Simcoe	Geod. Surv.
429	Lovesick lake.....	793.2	Peterborough	Rys. & Canals
170	Lowbanks.....	581	Haldimand	G.T.R.
178	Low-bush.....	889	Nipissing	N.T.R.
454	Lower Clearwater lake.....	1,320	Patricia	Bureau Mines
462	Lower Mud lake, high water, 749; low	741	Victoria	Geol. Surv.
352	Lower Twin lake.....	1,052	Nipissing	T. & N.O.R.
178	Lowther.....	823	Algoma	N.T.R.
338	Lowville.....	581	Haldimand	H.E.P.C.
140	Lucan.....	993	Middlesex	G.T.R.
140	Lucan crossing, London and Wing- ham branch, rail, 863; main line, rail	884	Middlesex	G.T.R.
166	Lucknow.....	908	Bruce	G.T.R.
227	Lunch lake.....	1,385	Nipissing	C.N.R.
222	Lundys Lane.....	657	Welland	N.St.C. & T.R.
112	Lune, lac de la.....	964	Thunder Bay	C.P.R.
459	Lunenburg.....	281	Stormont	Militia
339	Luton, village.....	800	Elgin	H.E.P.C.
444	Luton, cross roads 1.2 miles E. of....	731	Elgin	Militia
588a	Lux.....	1,049	Algoma	C.N.R.
	Lyn.....		Brockville	
138	Grand Trunk station.....	283.4		Geod. Surv.
214	Can. Nor. station.....	288	Leeds	C.N.R.
161	Lynden station.....	751.5	Wentworth	Geod. Surv.
	Lyndhurst.....		Leeds	
214	Can. Nor. station.....	332		C.N.R.
428	Lower mill pond.....	272		Rys. & Canals
428	Upper mill pond.....	297		Rys. & Canals
168	Lynn Valley.....	656	Norfolk	G.T.R.
453	Lynx lake.....	1,025	Nipissing	Geol. Surv.
340	Lyons.....	849	Elgin	H.E.P.C.
M				
242	Mabella station.....	1,442.4	Thunder Bay	Geod. Surv.
43	Maberly.....	574	Lanark	C.P.R.
57	Mac station.....	752.1	Simcoe	Geod. Surv.
351	Macaulay Central junction.....	1,053	Nipissing	M.C.R.
178	Macbey.....	769	Algoma	N.T.R.
437	MacDonald or Cooper lake.....	914	Nipissing	Geol. Surv.
588a	Macduff.....	1,085	Algoma	C.N.R.
178	Mack.....	883	Nipissing	N.T.R.

Page	Locality	Elev.	County	Authority
191	Mack	1,593	Thunder Bay	G.T.P.R.
8	Mackenzie station	913	Thunder Bay	C.P.R.
436	Mackenzie lake	1,956	Nipissing	Geol. Surv.
3	Mackey station	431.1	Renfrew	Pub. Works
178	Macpherson	714	Sudbury	N.T.R.
149	Madawaska station	1,035.0	Nipissing	Geod. Surv.
155	Madoc station	575	Hastings	G.T.R.
151	Madoc junction	503	Hastings	G.T.R.
457	Madrid	1,449	Renfrew	K. & P.R.
455	Maeville, Can. Pac. Ry. crossing	876	Peel	Militia
357	Magpie junction	1,055	Algoma	A.C. & H.B.R.
6	Magpie lake	1,130	Algoma	C.P.R.
357	Magpie Mine station	1,282	Algoma	A.C. & H.B.R.
346	Maidstone	628	Essex	M.C.R.
350	Maidstone Cross, Talbot road	625	Essex	W.E. & L.S.R.
138	Maitland station	329.7	Grenville	Geod. Surv.
109	Makadawa lake	1,265	Algoma	C.P.R.
460	Makoping or Windy lake	1,060	Sudbury	Geol. Surv.
588a	Makwa	1,235	Sudbury	C.N.R.
182	Malachi	1,102	Kenora	N.T.R.
182	Malachi lake	1,081	Kenora	N.T.R.
444	Malahide, cross roads half-mile E. of	746	Elgin	Militia
443	Malcolm bluff	964	Bruce	Admir. chart
444	Malden Centre	600	Essex	Militia
138	Mallorytown	337	Leeds	G.T.R.
216	Malone	716	Hastings	C.N.R.
139	Malton	549	Peel	G.T.R.
213	Malvern	544	York	C.N.R.
444	Malwood, post office	300	Carleton	Militia
443	Mamainse hill	1,850	Algoma	Admir. chart
449	Mameigwess lake	1,339	Kenora	Geol. Surv.
155	Manchester	954	Ontario	G.T.R.
165	Mandaumin	645	Lambton	G.T.R.
155	Manilla	962	Victoria	G.T.R.
453	Maritopipawgi lake	922	Nipissing	Geol. Surv.
114	Manitou lake	1,215	Rainy River	C.P.R.
438	Manitounaigaig lake	1,033	Thunder Bay	Geol. Surv.
109	Manitowik, lake	996	Algoma	C.P.R.
107	Manjabung lake	1,448	Algoma	C.P.R.
453	Mann lake	975	Nipissing	Geol. Surv.
453	Mannajigama lake	1,075	Nipissing	Geol. Surv.
48	Manotick station	328.3	Carleton	Geod. Surv.
159	Mansewood	733	Halton	G.T.R.
44	Manvers	966	Durham	C.P.R.
156	Maple station	812.8	York	Pub. Works
451	Maple bluff	843	Manitoulin	Admir. chart
54	Maple Hill station	902	Bruce	C.P.R.
443	Maple Hill, corner	389	Carleton	Militia
150	Maple Lake station	797.0	Parry Sound	Geod. Surv.
150	Maple lake	746	Parry Sound	G.T.R.
444	Mapletown village	807	Elgin	Militia
236	March	265	Carleton	C.N.R.
'65	Marden	1,140	Wellington	G.T.R.
350	Marden	580	Kent	C.W. & L.E.R.
9	Margach	1,155	Kenora	C.P.R.
452	Margaret lake	990	Nipissing	Bureau Mines
155	Mariposa	865	Victoria	G.T.R.
55	Markdale station	1,361.0	Grey	Geod. Surv.
153	Markham	640	York	G.T.R.
139	Markham Road	535	York	G.T.R.

Page	Locality	Elev.	County	Authority
4	Markstay.....	690	Sudbury	C.P.R.
215	Marlbank.....	537	Hastings	C.N.R.
215	Marmora station.....	592	Hastings	C.N.R.
215	Marmora junction.....	596	Hastings	C.N.R.
217	Marmora village, Madoc street.....	597	Hastings	C.N.R.
150	Marsh lake.....	746	Parry Sound	G.T.R.
148	Marshall Bay station.....	312.2	Carleton	Geod. Surv.
348	Marshfield.....	608	Essex	P.M.R.
153	Marsh Hill station.....	863	Ontario	G.T.R.
163	Marshville.....	581	Welland	G.T.R.
230	Marshy lake.....	1,342	Sudbury	C.N.R.
436	Marten lake.....	936	Nipissing	Geol. Surv.
8	Martin.....	1,557	Kenora	C.P.R.
433	Mary lake.....	922	Muskoka	Pub. Works, Ont.
138	Marysville station.....	335.8	Hastings	Geod. Surv.
355	Mashkode.....	1,043	Algoma	A.C. & H.B.R.
435	Maskinonge-wagami lake.....	836	Sudbury	Geol. Surv.
585	Massey station.....	638.8	Sudbury	Geod. Surv.
236	Master.....	733	Nipissing	C.N.R.
231	Matagaming lake.....	1,099	Sudbury	C.N.R.
109	Matawanan, lake.....	1,430	Algoma	C.P.R.
242	Matawin station.....	1,202.0	Thunder Bay	Geod. Surv.
352	Matheson.....	861	Nipissing	T. & N.O.R.
243	Mathieu.....	1,214	Rainy River	C.N.R.
435	Mattagamashi lake.....	871	Sudbury	Geol. Surv.
	Mattawa.....		Nipissing	
3	Can. Pac. station.....	562.4		Pub. Works
	Ottawa River gauge, zero.....	488.46		Pub. Works
426	Mattawa river, high water, 507.5; low water.....	492.8		Pub. Works
179	Mattice.....	750	Algoma	N.T.R.
148	Maxville.....	340	Glengarry	G.T.R.
217	Maxwell.....	1,017	Haliburton	C.N.R.
332	Maxwell, road crossing.....	1,571	Grey	H.E.P.C.
458	Mayerville, corner.....	233	Russell	Militia
455	Mayfield, nearly.....	840	Peel	Militia
243	Mayflower.....	1,311	Rainy River	C.N.R.
447	Maynard, bridge near P.O.....	338	Grenville	Militia
216	Maynooth.....	1,295	Hastings	C.N.R.
460	Mazininwani or Vermilion lake.....	786	Sudbury	Geol. Surv.
2	McAlpin station.....	221.8	Prescott	Pub. Works
460	McBean mountain.....	1,208	Sudbury	Admir. chart
228	McConkey.....	683	Parry Sound	C.N.R.
54	McConkey.....	1,151	Oxford	C.P.R.
216	McConnell.....	1,433	Hastings	C.N.R.
353	McCool.....	839	Nipissing	T. & N.O.R.
447	McCrimmon.....	240	Glengarry	Militia
436	McDlarmid lake.....	992	Nipissing	Geol. Surv.
461	McEwen lake.....	1,337	Thunder Bay	Geol. Surv.
53	McGaw.....	876	Huron	C.P.R.
447	McGillivray, bridge.....	181	Glengarry	Militia
347	McGregor.....	607	Essex	N.C.R.
355	McGregor Bay station.....	592	Manitoulin	A.E.R.
229	McGrindle lake.....	1,400	Sudbury	C.N.R.
182	McIntosh.....	1,247	Kenora	N.T.R.
351	McKay lake.....	1,002	Muskoka	B. & T.L.R.
180	McKay lake (Drowning river).....	1,040	Thunder Bay	N.T.R.
233	McKay lake (Pic river).....	1,052	Thunder Bay	C.N.R.
460	McKay mountain.....	1,600	Thunder Bay	Admir. chart
228	McKellar.....	807	Parry Sound	C.N.R.

Page	Locality	Elev.	County	Authority
167	McKinnon siding.....	1,108	Huron	G.T.R.
588b	McKirdy.....	902	Thunder Bay	C.N.R.
426	McLean lake, high water.....	664.3	Nipissing	Pub. Works
459	McMillan corner, cross roads W. of..	319	Stormont	Militia
221	McNab.....	277	Lincoln	N.St.C. & T.R.
53	McNaught.....	1,153	Huron	C.P.R.
451	McQuaig hill.....	1,060	Manitoulin	Admir. chart
46	McRae.....	978	Wentworth	C.P.R.
447	McReynolds, post office.....	348	Grenville	Militia
228	McVeety lake.....	800	Parry Sound	C.N.R.
226	McVittie.....	695	Sudbury	C.N.R.
54	McWilliams.....	1,338	Grey	C.P.R.
234	Meadow lake.....	1,176	Thunder Bay	C.N.R.
	Meadowside.....		Nipissing	
4	Can. Pac. station.....	665		C.P.R.
237	Can. Nor. station.....	689		C.N.R.
	Meadowvale.....		Peel	
55	Can. Pac. station.....	564		C.P.R.
219	Tor. Sub. station.....	546		T.S.R.
158	Meaford.....	673	Grey	G.T.R.
3	Meath station.....	415.5	Renfrew	Pub. Works
455	Medicine-stone lake, Lower.....	1,200	Patricia	Geol. Surv.
455	Medicine-stone lake, Upper.....	1,210	Patricia	Geol. Surv.
225	Medora.....	807	Muskoka	C.N.R.
240	Mefrau lake.....	1,084	Algoma	C.N.R.
230	Mekaming lake.....	1,160	Sudbury	C.N.R.
355	Mekatina.....	1,454	Algoma	A.C. & H.B.R.
55	Melancthon station.....	1,665.3	Dufferin	Geod. Surv.
346	Melbourne.....	736	Middlesex	M.C.R.
6	Melgund.....	821	Thunder Bay	C.P.R.
46	Melrose.....	868	Middlesex	C.P.R.
55	Melville station.....	1,328.4	Peel	Geod. Surv.
228	Memesagamesi lake, high water, 705; low water.....	700	Parry Sound	C.N.R.
53	Meneset.....	688	Huron	C.P.R.
229	Menzie lake.....	1,344	Sudbury	C.N.R.
214	Merivale.....	304	Carleton	C.N.R.
348	Merlin.....	634	Kent	P.M.R.
43	Merrickville.....	354	Lanark	C.P.R.
355	Merritt.....	630	Sudbury	A.E.R.
	Merritton.....		Lincoln	
161	Grand Trunk station.....	397.4		Geod. Surv.
220	N. St. C. & T. station.....	422		N.St.C. & T.R.
230	Mesomekenda lake.....	1,165	Sudbury	C.N.R.
4	Metagama.....	1,268	Sudbury	C.P.R.
444	Metcalfe, corner.....	278	Carleton	Militia
331	Metz corner.....	1,528	Wellington	H.E.P.C.
342	Meyersburg, proposed station.....	403	Northumberland	C.N. & P.R.
357	Michipicoten, top of ore dock.....	653	Algoma	A.C. & H.B.R.
460	Michipicoten island.....	1,538	Thunder Bay	Admir. chart
349	Middlemarch.....	737	Elgin	P.M.R.
164	Middlemiss.....	709	Middlesex	G.T.R.
170	Middleport.....	665	Brant	G.T.R.
7	Middleton.....	690	Thunder Bay	C.P.R.
167	Middleton Line.....	837	Oxford	G.T.R.
57	Midhurst station.....	764.5	Simcoe	Geod. Surv.
458	Midhurst, corner.....	800	Simcoe	Geol. Surv.
152	Midland station.....	593.2	Simcoe	Pub. Works
53	Milbank.....	1,246	Perth	C.P.R.
166	Mildmay.....	1,028	Bruce	G.T.R.

Page	Locality	Elev.	County	Authority
51	Mile lake.....	612	Renfrew	C.P.R.
439	Milieu or Savanne lake.....	1,536	Thunder Bay	Dawson
3	Military Camp.....	484	Renfrew	C.P.R.
447	Millar, corner quarter-mile N. of P.O.	330	Grenville	Militia
216	Millbridge.....	942	Hastings	C.N.R.
154	Millbrook.....	768	Durham	G.T.R.
439	Mille Lacs, lac des.....	1,496	Thunder Bay	Dawson
354	Miller lake.....	1,008	Nipissing	T. & N.O.R.
453	Miller lake.....	977	Nipissing	Geol. Surv.
137	Mille Roches station.....	225.3	Stormont	G.T.R.
463	Mill Grove, nearly.....	875	Wentworth..	Militia
181	Millidge.....	1,316	Kenora	N.T.R.
153	Milliken.....	650	York	G.T.P.
454	Millington, cross roads $\frac{1}{2}$ mile S.E. of Milton.....	737	Ontario Halton	Geol. Surv.
46	Can. Pac. station.....	661		C.P.R.
159	Grand Trunk station.....	662		G.T.R.
	Milverton.....		Perth	
53	Can. Pac. station.....	1,260		C.P.R.
169	Grand Trunk station.....	1,232		G.T.R.
461	Miner lake.....	1,354	Thunder Bay	N.T.R.
163	Mimico station.....	302.1	York	Geod. Surv.
182	Minaki.....	1,067	Kenora	N.T.R.
180	Minataree.....	1,093	Thunder Bay	N.T.R.
231	Mindedo lake.....	1,197	Sudbury	C.N.R.
352	Mindoka.....	882	Nipissing	T. & N.O.R.
243	Mine Centre station.....	1,200.7	Rainy River	Geod. Surv.
343	Mineral Springs.....	579	Wentworth	T.H. & B.R.
449	Miners lake.....	1,336	Kenora	Geol. Surv.
158	Minessing.....	620	Simcoe	G.T.R.
108	Mingush lake.....	1,454	Thunder Bay	C.P.R.
238	Minisinakwa lake, high water, 1,155; water (Apr. 15, 1909).....	1,147	Sudbury	C.N.R.
237	Mink.....	1,051	Nipissing	C.N.R.
243	Mink lake.....	1,428	Rainy River	C.N.R.
180	Mink lake.....	1,046	Thunder Bay	N.T.R.
239	Minnapooka lake, high water, 1,109; water.....	1,107	Algoma	C.N.R.
449	Minnehaha lake.....	1,206	Kenora	Geol. Surv.
588a	Minnipuka.....	1,126	Algoma	C.N.R.
9	Minnitaki.....	1,143	Kenora	C.P.R.
448	Minnitaki lake.....	1,154	Kenora	C.P.R.
166	Minto.....	1,297	Wellington	G.T.R.
239	Mishiongo lake, high water, 1,173; water.....	1,171	Sudbury	C.N.R.
6	Missinaibi.....	1,098	Algoma	C.P.R.
108	Missinaibi lake.....	1,134	Sudbury	C.P.R.
51	Mississippi.....	687	Frontenac	C.P.R.
588a	Missouga.....	1,175	Sudbury	C.N.R.
459	Mistinikon lake.....	1,065	Sudbury	Bureau Mines
170	Mitchell.....	1,122	Perth	G.T.R.
350	Mitchell Bay station.....	585	Kent	C.W. & L.E.R
450	Mitchellville.....	325	Leeds	Militia
6	Mobert.....	1,094	Thunder Bay	C.P.R.
52	Moffatt.....	1,048	Halton	C.P.R.
155	Moiira lake.....	510	Hastings	G.T.R.
242	Mokomon station.....	1,003.7	Thunder Bay	Geod. Surv.
331	Monck, 300 ft. W. of corner.....	1,612	Wellington	H.E.P.C.
354	Mond.....	938	Sudbury	A.E.R.
354	Mond Mine spur.....	922	Sudbury	A.E.R.

Page	Locality	Elev.	County	Authority
464	Mongolia, cross roads 1 mile N.E....	817	York	Militia
356	Mongoose station	1,243	Algoma	A.C. & H.B.R.
239	Mongoose lake	1,144	Algoma	C.N.R.
356	Mongoose lake	1,234	Algoma	A.C. & H.B.R.
43	Monklands station	330.8	Stormont	Geod. Surv.
217	Monmouth Road station	1,252	Haliburton	C.N.R.
455	Mono Mills, nearly	1,410	Peel	Militia
55	Mono Road station	976.2	Peel	Geod. Surv.
345	Montague	585	Welland	M.C.R.
353	Monteith	922	Nipissing	T. & N.O.R.
356	Montreal	1,511	Algoma	A.C. & H.B.R.
344	Montrose station	597	Welland	M.C.R.
344	Montrose junction	614	Welland	M.C.R.
178	Moonbeam	794	Sudbury	N.T.R.
357	Moon lake	1,100	Algoma	A.C. & H.B.R.
106	Moon lake	1,314	Nipissing	C.P.R.
462	Moore hill	1,030	Victoria	Geol. Surv.
3	Moore lake	613	Renfrew	C.P.R.
165	Moorefield	1,349	Wellington	G.T.R.
349	Mooretown station	603.8	Lambton	Geod. Surv.
3	Moorlake station	665.6	Renfrew	Pub. Works
441	Moose lake (Seine river)	1,342	Rainy River	Dawson
449	Moose lake (English river)	1,251	Kenora	Geol. Surv.
351	Moose lake	1,163	Nipissing	T. & N.O.R.
442	Moose lake	1,490	Thunder Bay	Dawson
426	Moose pond, high water	658.4	Nipissing	Pub. Works
148	Moose Creek station	292	Stormont	G.T.R.
227	Moosehead lake	1,379	Nipissing	C.N.R.
109	Moosewater lake	1,288	Algoma	C.P.R.
444	Morewood, post office	251	Dundas	Militia
181	Morgan	1,289	Kenora	N.T.R.
	Morrisburg		Dundas	
137	Grand Trunk station	268		G.T.R.
329	Cor. Church and Rose Sts.	251		H.E.P.C.
218	Morton Park	752	York	M.E.R.
140	Mosborough	1,085	Wellington	G.T.R.
214	Moscow	468	Lennox and Add'n	C.N.R.
428	Mosquito lake	403	Leeds	Rys. & Canals
452	Mossley village	970	Middlesex	Militia
107	Moule lake	1,422	Algoma	C.P.R.
163	Moulton	588	Haldimand	G.T.R.
43	Mountain station	272.5	Dundas	Geod. Surv.
232	Mountain lake (Kabinakagami river)	1,029	Algoma	C.N.R.
436	Mountain lake (Matabitchuan river)	1,029	Nipissing	Geol. Surv.
438	Mountain lake (Kenogami river)	1,100	Thunder Bay	Geol. Surv.
442	Mountain lake (Pigeon river)	1,651	Thunder Bay	Dawson
234	Mountain lake (Steel river)	1,143	Thunder Bay	C.N.R.
180	Mountain lake (Ombabika river)	1,059	Thunder Bay	N.T.R.
457	Mountain or Bass lake	1,332	Renfrew	K. & P.R.
	Mount Albert		York	
154	Grand Trunk station	795		G.T.R.
224	Can. Nor. station	784		C.N.R.
353	Mountain Chutes station	951	Nipissing	T. & N.O.R.
44	Mountain Grove	681	Frontenac	C.P.R.
162	Mount Brydges station	819.7	Middlesex	Geod. Surv.
53	Mount Elgin station	908	Oxford	C.P.R.
	Mount Forest		Wellington	
56	Can. Pac. station	1,346		C.P.R.
166	Grand Trunk station	1,355		G.T.R.
332	Corner, Durham and Elgin streets	1,347		H.E.P.C.

Page	Locality	Elev.	County	Authority
56	Mount Forest tank.....	1,378	Wellington	C.P.R.
448	Mount Nemo, post office.....	925	Halton	Militia
343	Mount Pleasant station.....	790	Brant	T.H. & B.R.
337	Mount Pleasant, concession road....	1,057	Perth	H.E.P.C.
339	Mount Salem, road crossing.....	725	Elgin	H.E.P.C.
167	Mount Vernon station.....	801	Brant	G.T.R.
226	Mowat.....	626	Parry Sound	C.N.R.
437	Moxam lake.....	933	Nipissing	Geol. Surv.
462	Mud lake, Upper, high water, 749; low water.....	741	Victoria	Geol. Surv.
445	Mud lake (Bedford tp.).....	448	Frontenac	K. & P.R.
447	Mud lake (Portland tp.).....	446	Frontenac	K. & P.R.
428	Mud lake.....	403	Leeds	Rys. & Canals
449	Mud lake.....	1,291	Kenora	Geol. Surv.
214	Mud lake.....	448	Lennox and Add'n	C.N.R.
352	Mud lake.....	946	Nipissing	T. & N.O.R.
454	Mud lake, high water, 722; low water	714	Ontario	Geol. Surv.
457	Mud lake, low water (Snake river)..	408	Renfrew	C.P.R.
432	Mud lake (Bonnechère river).....	548	Renfrew	H.E.P.C.
438	Mud lake (Pic river).....	1,055	Thunder Bay	Geol. Surv.
180	Mud lake (Kenogami river).....	987	Thunder Bay	N.T.R.
242	Mud lake (Shebandowan river).....	1,488	Thunder Bay	C.N.R.
438	Muddy lake.....	1,045	Thunder Bay	Geol. Surv.
150	Mud Lake siding.....	1,138	Parry Sound	G.T.R.
214	Mud Lake station.....	453	Lennox and Add'n	C.N.R.
462	Mud Turtle lake, low water.....	849	Victoria	Geol. Surv.
	Mul Kirk.....		Kent	
345	Mch. Cent. station.....	722		M.C.R.
349	Pere Marquette station.....	725		P.M.R.
345	Mull.....	649	Kent	M.C.R.
351	Mulock.....	1,222	Nipissing	T. & N.O.R.
217	Mumford.....	1,346	Haliburton	C.N.R.
346	Muncey.....	721	Middlesex	M.C.R.
447	Munroe Mills, corner half-mile E. of	247	Glengarry	Militia
443	Munster, post office.....	425	Carleton	Militia
8	Murillo.....	948	Thunder Bay	C.P.R.
171	Murphy.....	796	Grey	G.T.R.
4	Murray.....	1,002	Sudbury	C.P.R.
435	Murray lake.....	815	Sudbury	Geol. Surv.
50	Murvale.....	478	Frontenac	C.P.R.
5	Musk.....	1,411	Sudbury	C.P.R.
230	Muskigo or Mollie lake.....	1,225	Sudbury	C.N.K.
57	Muskoka.....	790	Muskoka	C.P.R.
433	Muskoka lake, low water, 738.2; high water, 742.7; navigation level.....	739.7	Muskoka	Pub. Works, Ont.
156	Muskoka Wharf station.....	743.8	Muskoka	Pub. Works
457	Muskrat lake, low water.....	408	Renfrew	C.P.R.
330	Musselman lake.....	1,110	York	H.E.P.C.
	Myrtle.....		Ontario	
44	Can. Pac. station.....	886		C.P.R.
155	Grand Trunk station.....	821		G.T.R.
461	Mystery lake.....	1,309	Thunder Bay	Geol. Surv.
N				
179	Nagagami.....	749	Algoma	N.T.R.
232	Nagagami lake.....	1,030	Algoma	C.N.R.
232	Nagamissis lake.....	965	Algoma	C.N.R.
353	Nahma.....	902	Nipissing	T. & N.O.R.

Page	Locality	Elev.	County	Authority
230	Nahnun lake.....	1,329	Sudbury	C.N.R.
231	Nahnun lake.....	1,212	Sudbury	C.N.R.
	Nairn.....		Sudbury	
585	Can. Pac. station.....	721·1		Geod. Surv.
354	Algoma Eastern station.....	687		A.E.R.
58	Nalscot.....	612	Parry Sound	C.P.R.
105	Naked lake.....	765	Parry Sound	C.P.R.
180	Naklna.....	1,021	Thunder Bay	N.T.R.
439	Namakan lake.....	1,117	Rainy River	Dawson
	Napance.....		Lennox and Add'n	
138	Grand Trunk station.....	314·3		Geod. Surv.
213	Can. Nor. station.....	324		C.N.R.
447	Napance lake.....	447	Frontenac	K. & P.R.
335	Napler, Main street.....	721	Middlesex	H.E.P.C.
9	Narrow lake.....	1,237	Kenora	C.P.R.
463	Nashville, Can. Pac. Ry. crossing.....	722	York	Geol. Surv.
155	Nassau.....	708	Peterborough	G.T.R.
6	Natamasaga or White lake.....	1,075	Thunder Bay	C.P.R.
585	Naughton station.....	805·1	Sudbury	Geod. Surv.
	Navan.....		Russell	
2	Can. Pac. station.....	240·0		Pub. Works
458	Post office.....	277		Militia
8	Navilus.....	754	Thunder Bay	C.P.R.
8	Neebing.....	710	Thunder Bay	C.P.R.
448	Nelson, post office.....	575	Halton	Militia
163	Nelles Corners station.....	717	Haldimand	G.T.R.
353	Nellie Lake station.....	1,008	Nipissing	T. & N.O.R.
5	Nemegos.....	1,421	Sudbury	C.P.R.
448	Nemo, mount.....	1,000	Halton	Militia
2	Nepcan.....	372	Carleton	C.P.R.
459	Nest lake.....	1,040	Sudbury	Bureau Mines
52	Nestleton.....	973	Durham	C.P.R.
462	Neston lake.....	1,362	Thunder Bay	Geol. Surv.
59	Nestorville.....	624	Algoma	C.P.R.
588a	Neawabin.....	1,151	Algoma	C.N.R.
352	Net lake.....	968	Nipissing	T. & N.O.R.
463	Netherby.....	597	Welland	Militia
171	Neustadt station.....	972·1	Grey	Geod. Surv.
340	Newark.....	893	Oxford	H.E.P.C.
214	Newboro.....	432	Leeds	C.N.R.
213	Newburgh.....	352	Lennox and Add'n	C.N.R.
	Newbury.....		Middlesex	
47	Can. Pac. station.....	682		C.P.R.
162	Grand Trunk station.....	701·7		Geod. Surv.
	Newcastle.....		Durham	
49	Can. Pac. station.....	347		C.P.R.
139	Grand Trunk station.....	299·3		Geod. Surv.
	New Canaan.....		Essex	
348	Pere Marquette station.....	608		P.M.R.
444	Post office.....	600		Militia
450	New Dublin.....	417	Leeds	Militia
341	New Dundee.....	1,051	Waterloo	H.E.P.C.
167	New Durham.....	837	Oxford	G.T.R.
222	New Germany.....	593	Welland	N.St.C. & T.R.
329	New Glasgow.....	949	Ontario	H.E.P.C.
	New Hamburg.....		Waterloo	
140	Grand Trunk station.....	1,127		G.T.R.
337	Scott street.....	1,110		H.E.P.C.
328	Newington station.....	322·3	Stormont	Geod. Surv.
352	New Liskeard station.....	637·4	Nipissing	Pub. Works

Page	Locality	Elev.	County	Authority
158	New Lowell station.....	687.1	Simcoe	Pub. Works
	Newmarket.....		York	
156	Grand Trunk station.....	769.8		Pub. Works
218	Metro. Elec. station.....	825		M.E.R.
	New Sarum.....		Elgin	
164	Grand Trunk station.....	764		G.T.R.
444	Village.....	690		Militia
169	Newton.....	1,245	Perth	G.T.R.
	Newtonville.....		Durham	
49	Can. Pac. station.....	388		C.P.R.
139	Grand Trunk station.....	396.0		Geod. Surv.
218	Newtonbrook.....	620	York	M.E.R.
7	Ney.....	862	Thunder Bay	C.P.R.
588b	Nezah.....	1,067	Thunder Bay	C.N.R.
455	Niagara escarpment, three miles N. of Caledon.....	1,550	Peel	Militia
	Niagara Falls.....		Welland	
161	Grand Trunk station.....	573		G.T.R.
344	Mich. Cent. station.....	584		M.C.R.
343	Queen Victoria Park siding.....	566		N.F.P. & R.R.
161	Niagara river, water, 342; ground, W. side of cañon, 557; rail.....	573		G.T.R.
	Power house floor, C.N.P.Co.....	523.6		C.N.P.Co.
	Bottom of wheelpit, C.N.P.Co.....	354.5		C.N.P.Co.
	Water surface at intake, C.N.P.Co	517.0		C.N.P.Co.
	Power house floor, Ont. Power Co.	368		O.P.Co.
	Gate house floor, Ont. Power Co.	560		O.P.Co.
	Distributing station, main floor...	631.6		O.P.Co.
	Power house floor (Elec. Dev. Co.)	538		T.P.Co.
	Bottom of wheelpit (Elec. Dev. Co.)	388		T.P.Co.
	Fore-bay of Elec. Dev. Co.....	531		T.P.Co.
	Bench marks			
	Power house No. 1, monument, N.F.P. Co. Niagara Falls, N.Y.	566.55		Lake Surv.
	Power house, Niagara Falls Power Co.....	570.06		Lake Surv.
	Upper steel arch bridge, stone wall on north side, west end	565.2		C.N.P.Co.
	Door, west side Niagara Falls Park and River by power house.....	561.1		C.N.P.Co.
	W. side, water table.....	561.8		C.N.P.Co.
	Foundation of power house stand-pipe.....	561.9		C.N.P.Co.
	Door-sill of Table Rock house	561.7		O.P.Co.
	Manhole in pavement, 26 S.E. 100 north of generating station	561.6		O.P.Co.
	In floor, S. end, generating station	368		O.P.Co.
	In floor of overflow building.....	561.9		O.P.Co.
	Trackroom floor, distributing station.....	631.5		O.P.Co.
	Floor, gate house, opp. screens...	559.8		O.P.Co.
	Monument "No. 2," 97.2 feet west of centre line of wheelpit	535.2		T.P.Co.
346	Niagara junction.....	606	Welland	M.C.R.
	Niagara-on-the-Lake.....		Lincoln	
346	Station.....	251		M.C.R.
346	Queen street.....	288		M.C.R.
346	John street.....	290		M.C.R.
346	Paradise switch.....	309		M.C.R.

Page	Locality		County	Authority
220	Niagara, St. Catharines and Toronto junction.....	580	Welland	N.St.C. & T.R.
8	Niblock.....	1,536	Thunder Bay	C.P.R.
243	Nickel Lake station.....	1,119-0	Rainy River	Geod. Surv.
354	Nickelton.....	975	Sudbury	A.E.R.
452	Nighthawk lake.....	895	Nipissing	Bureau Mines
334	Nile.....	845	Huron	H.E.P.C.
215	Niles Corners.....	311	Prince Edward	C.N.R.
57	Nine-mile lake, high water, 742; low Nipigon.....	740	Muskoka	C.P.R.
7	Can. Pac. station.....	682	Thunder Bay	C.P.R.
588b	Can. Nor. station.....	616		C.N.R.
460	Nipigon hills.....	1,600	Thunder Bay	Admir. chart
181	Nipigon, lake, high water, 852; low Nipissing.....	850	Thunder Bay	N.T.R.
4	Can. Pac. station.....	673-6	Nipissing	Pub. Works
	Wharf, floor.....	647-8		Pub. Works
4	Nipissing lake, high water, 647-8; low water.....	640-5	Nipissing	Pub. Works
46	Nissouri.....	924	Middlesex	C.P.R.
4	Nitro.....	1,230	Sudbury	C.P.R.
63	Nixon.....	777	Norfolk	G.T.R.
58	Nobel.....	671	Parry Sound	C.P.R.
588	Nolalu station.....	1,055-5	Thunder Bay	Geod. Surv.
213	Nolan.....	428	Lanark	C.N.R.
453	Nonwakaming lake.....	955	Nipissing	Geol. Surv.
461	Nonwatan lake.....	738	Thunder Bay	C.P.R.
442	Nonwatin lake.....	1,238	Rainy River	Dawson
178	Norembega.....	983	Nipissing	N.T.R.
462	Norland, cross roads.....	877	Victoria	Geol. Surv.
238	Normand (<i>now Whistle</i>).....	1,033	Sudbury	C.N.R.
356	Norris.....	1,039	Algoma	A.C. & H.B.R.
453	Norris lake.....	935	Nipissing	Geol. Surv.
253	North lake.....	1,548	Thunder Bay	C.N.R.
47	North Appin.....	745	Middlesex	C.P.R.
4	Can. Pac. station.....	662	Nipissing	
237	Can. Nor. station.....	687		C.P.R.
	Wharf, capping, S.E. cor.....	648-5		C.N.R.
458	North Branch, corner half-mile N. of	242	Russell	Pub. Works
352	North Cobalt station.....	840-5	Nipissing	Militia
48	Northcote.....	399	Renfrew	Pub. Works
451	Northeast hill.....	1,760	Manitoulin	C.P.R.
461	Northern Light lake.....	1,442	Thunder Bay	Admir. chart
	Northfield.....		Stormont	Crown Lands
328	New York and Ottawa station.....	333-8		Geod. Surv.
459	Post office.....	352		Militia
355	Northfield.....	1,081	Algoma	A.C. & H.B.R.
47	North Glencoe.....	733	Middlesex	C.P.R.
588	North Lake station.....	1,567-3	Thunder Bay	Geod. Surv.
327	North Lancaster.....	187	Glengarry	G. & S.R.
225	North Maganetawan.....	713	Parry Sound	C.N.R.
454	North Mara, cross roads $\frac{1}{4}$ -mile S.W.	735	Ontario	Geol. Surv.
156	North Parkdale station.....	304-3	York	Pub. Works
463	North Pelham, corner	674	Welland	Militia
228	North Rainy lake.....	736	Parry Sound	C.N.R.
444	North Ridge station.....	650	Essex	Militia
436	North Spruce lake.....	978	Nipissing	Geol. Surv.
354	North Star siding.....	972	Sudbury	A.E.R.
45	North Toronto station.....	417-6	York	C.P.R.

Page	Locality	Elev.	County	Authority
448	Northwest lake.....	1,138	Kenora	N.T.R.
162	Northwood station.....	611.9	Kent	Geod. Surv.
	Norval.....		Halton	
139	Grand Trunk station.....	818		G.T.R.
210	Tor. Sub. station.....	737		T.S.R.
51	Norway lake.....	539	Renfrew	C.P.R.
	Norwich.....		Oxford	
167	B. & T. station.....	847		G.T.R.
168	G. B. & L. E. station.....	872		G.T.R.
167	Norwich junction.....	843	Oxford	G.T.R.
44	Norwood.....	673	Peterborough	C.P.R.
	Nosbonsing station.....		Nipissing	
4	Can. Pac. station.....	784.8		Pub. Works
237	Can. Nor. station.....	832		C.N.R.
453	Nosbonsing lake, high water, 781; mean water.....	776	Nipissing	Geol. Surv.
7	Noslo.....	696	Thunder Bay	C.P.R.
160	Nottawa.....	707	Simcoe	G.T.R.
233	No-turkey lake.....	1,128	Thunder Bay	C.N.R.
157	Novar station.....	1,070.4	Parry Sound	Pub. Works
352	Nushka.....	922	Nipissing	T. & N.O.R.
O				
462	Oak lake.....	909	Victoria	Geol. Surv.
347	Oakland.....	629	Essex	M.C.R.
	Oakville.....		Halton	
162	Grand Trunk station.....	328.3		Geod. Surv.
343	Ham. Rad. Elec. station.....	268		H.R.E.R.
588a	Oatland.....	1,097	Algoma	C.N.R.
588a	Oba.....	1,086	Algoma	C.N.R.
356	Oba lake, high water, 1,132; low...	1,128	Algoma	A.C. & H.B.R.
453	Obabika lake.....	932	Nipissing	Geol. Surv.
588a	Obakami.....	1,089	Algoma	C.N.R.
443	Obakamiga lake.....	1,177	Algoma	Geol. Surv.
6	O'Brien.....	1,440	Algoma	C.P.R.
459	Obushkong lake.....	1,106	Sudbury	Bureau Mines
159	Ocean House station.....	256	Wentworth	G.T.R.
50	Oconto.....	673	Frontenac	C.P.R.
588b	Octopus.....	1,094	Thunder Bay	C.N.R.
53	O'Dell.....	817	Elgin	C.P.R.
452	Odell.....	900	Middlesex	Militia
355	Odena.....	932	Algoma	A.C. & H.B.R.
229	Odin lake.....	1,321	Sudbury	C.N.R.
179	Ogahalla.....	852	Thunder Bay	N.T.R.
179	Ogaming.....	799	Thunder Bay	N.T.R.
55	Ogidaki.....	1,228	Algoma	A.C. & H.B.R.
181	Ogoki.....	1,283	Thunder Bay	N.T.R.
347	Oil City.....	662	Lambton	M.C.R.
336	Oil Springs.....	659	Lambton	H.E.P.C.
460	Oiseau Bay hill.....	1,500	Thunder Bay	Admir. chart
231	Ojindewin lake.....	1,211	Sudbury	C.N.R.
230	Okoneezing lake.....	1,197	Sudbury	C.N.R.
231	Okonewing lake.....	1,206	Sudbury	C.N.R.
179	Okova.....	793	Algoma	N.T.R.
243	Olcott.....	1,356	Rainy River	C.N.R.
444	Oldcastle, village.....	625	Essex	Militia
348	Oldcastle, Pere Marquette station...	627	Essex	P.M.R.
44	Olden.....	731	Frontenac	C.P.R.
444	Old Stittville.....	397	Carleton	Militia

Page	Locality	Elev.	County	Authority
354	O'Leary.....	676	Sudbury	A.E.R.
453	Olier lake.....	984	Nipissing	Geol. Surv.
444	Olinda.....	700	Essex	Militia
243	Olive.....	1,192	Rainy River	C.N.R.
180	Ombabika.....	1,035	Thunder Bay	N.T.R.
152	Omemece station.....	855.9	Victoria	Pub. Works
179	Omo.....	815	Algoma	N.T.R.
353	Onagon.....	914	Nipissing	T. & N.O.R.
461	Onamakwash lake.....	1,214	Thunder Bay	N.T.R.
181	Onaping.....	1,252	Thunder Bay	N.T.R.
230	Onaping lake.....	1,350	Sudbury	C.N.R.
460	Onaping lake, Lower.....	1,343	Sudbury	C.N.R.
170	Onondaga.....	666	Brant	G.T.R.
	Ontario, lake			
413	Standard high water (July, 1838), highest on record.....	248.98		Lake Surv.
413	Extreme low water (Marr', 1825)	242.38		Lake Surv.
414	Standard low water (U.S. Deep Waterways Commissic.....)	242.38		D.W. Com.
414	Standard low water (Lake Survey)	243.00		Lake Surv.
414	Mean water, 1860 to 1900.....	246.25		Lake Surv.
414	Mean water, 1860 to 1914.....	246.21		Lake Surv.
414	Mean water, 1900 to 1914.....	246.09		Lake Surv.
178	Opasatika.....	744	Algoma	N.T.R.
180	Opemisha.....	1,049	Thunder Bay	N.T.R.
51	Opeongo.....	502	Renfrew	C.P.R.
341	Opeongo lake.....	1,322	Nipissing	W. & O.R.
149	Opeongo Forks.....	1,126	Nipissing	G.T.R.
428	Opinicon lake.....	396	Leeds	Rys. & Canals
459	Opishinkwa lake.....	1,050	Sudbury	Bureau Mines
	Ops.....		Victoria	
52	Can. Pac. station.....	829		C.P.R.
155	Grand Trunk station.....	882		G.T.R.
55	Orangeville station.....	1,397.5	Dufferin	Geod. Surv.
18	Orang-outang lake.....	1,339	Kenora	C.P.R.
218	Orchard Beach.....	759	York	M.E.R.
588b	Orient Bay station.....	862	Thunder Bay	C.N.R.
	Orillia.....		Simcoe	
52	Can. Pac. station.....	724		C.P.R.
152	Grand Trunk station.....	723.5		Pub. Works
464	Oriole, corner.....	468	York	Militia
235	Orleans.....	205	Carleton	C.N.R.
216	Ormsby station.....	1,144	Hastings	C.N.R.
216	Ormsby junction.....	1,168	Hastings	C.N.R.
156	Oro station.....	789.0	Simcoe	Pub. Works
213	Orono.....	516	Durham	C.N.R.
46	Orr Lake station.....	1,053	Waterloo	C.P.R.
55	Orton.....	1,453	Dufferin	C.P.R.
444	Orwell.....	744	Elgin	Militia
213	Osaca.....	550	Durham	C.N.R.
9	Osaquan.....	1,429	Kenora	C.P.R.
588a	Osawian.....	1,087	Thunder Bay	C.N.R.
351	Osborne.....	1,040	Nipissing	T. & N.O.R.
229	Osborne lake.....	1,372	Sudbury	C.N.R.
191	Oscar.....	1,596	Thunder Bay	G.T.P.R.
48	Osgoode station.....	304.0	Carleton	Geod. Surv.
	Oshawa.....		Ontario	
49	Can. Pac. station.....	325		C.P.R.
139	Grand Trunk station.....	331.7		Geod. Surv.
213	Can. Nor. station.....	473		C.N.R.

Page	Locality	Elev.	County	Authority
230	Oshawang lake	1,300	Sudbury	C.N.R.
447	Oster bluff	1,655	Grey	Admir. chart
50	Oso	679	Frontenac	C.P.R.
353	Osseo	955	Nipissing	T. & N.O.R.
53	Ostrander	886	Oxford	C.P.R.
588a	Ostrom	1,325	Sudbury	C.N.R.
44	O'Sullivan Corner, cross roads $\frac{1}{2}$ mile southeast	568	York	Militia
462	O'Sullivan lake	1,012	Thunder Bay	Geol. Surv.
44	Otonabee	676	Peterborough	C.P.R.
60	Ottamine	1,286	Kenora	C.P.R.
	Ottawa		Carleton	
2	Central station	213.7		Pub. Works
2	Broad St. station	181.0		Pub. Works
48	Sussex St. freight station	190		C.P.R.
236	Ottawa junction	198		C.N.R.
	Parliament bldg., basement floor	286		Pub. Works
	Parliament bldg., top of central tower	442		Pub. Works
	Eastern block, basement floor	262		Pub. Works
	Western block, basement floor	269		Pub. Works
	Bench Marks			
	City hall, floor level	249.16		City Eng.
	Waterworks, bed, No. 1 pump	162.29		City Eng.
	Old men's home, water table	229.30		City Eng.
	Cummings bridge, wing wall	194.77		City Eng.
	Dyke, Dufferin road, W. end of	185.87		City Eng.
	Cross cut, in coping, W. side, lock No. 1	154.14		Pub. Works
	N.W. face, W. side, lock No. 1	135.18		Pub. Works
	E. abutment, Can. Pac. Ry. bridge over Rideau river	194.68		Pub. Works
	W. side, main entrance, Words building	223.12		Pub. Works
	S. side of city hall	240.36		Pub. Works
	Entrance, waterworks building	179.00		Pub. Works
	Private entrance, Broad St. station	184.53		Pub. Works
	Cor., Besserer and Wurtemberg	236		City Eng.
	Corner, Laurier and Bronson aves.	264		City Eng.
	Corner, Carling and Turner sts.	253		City Eng.
	City datum, mitre sill of lowest lock	122.37		Pub. Works
	Alexandra bridge, rail	192.3		Pub. Works
	Rideau canal			
	Water above Ottawa locks	240		Rys. & Canals
	Water above Hartwell locks	240		Rys. & Canals
	Water above Hogsback lock	245.0		Rys. & Canals
	Ottawa river			
424	Harbour, highest water on record (May 16, 1876), 152.0; lowest water on record (Sept. 28, 1881)	127.0		Pub. Works
424	Above Chaudière falls, at Booth's headrace, extreme high water (1876), 177.0; extreme low water (1904)	166.1		Pub. Works
424	Above Little Chaudière rapid, high water, 185.0; low water	176.0		Pub. Works
6	Otter	1,203	Algoma	C.P.R.
351	Otter	1,028	Nipissing	T. & N.O.R.
357	Otter lake	1,026	Algoma	A.C. & H.B.R.

Page	Locality	Elev.	County	Authority
446	Otter lake.....	453	Frontenac	K. & P.R.
182	Otter lake.....	1,078	Kenora	N.T.R.
449	Otter lake.....	1,270	Kenora	Geol. Surv.
150	Otter lake.....	681	Parry Sound	G.T.R.
227	Otter lake.....	776	Parry Sound	C.N.R.
149	Otter lake.....	1,021	Renfrew	G.T.R.
459	Otter lake.....	1,116	Sudbury	Bureau Mines
7	Otter lake.....	756	Thunder Bay	C.P.R.
234	Otter lake.....	1,039	Thunder Bay	C.N.R.
110	Otter lake.....	1,413	Thunder Bay	C.P.R.
113	Otter lake.....	1,514	Thunder Bay	C.P.R.
150	Otter Lake station.....	736.9	Parry Sound	Geod. Surv.
433	Otter-slide lake.....	1,400	Nipissing	Geol. Surv.
354	Ottetail lake.....	637	Algoma	B.M. & A.R.
168	Otterville.....	798	Oxford	G.T.R.
452	Otto lake.....	970	Nipissing	Bureau Mines
114	Otukamamoan lake.....	1,189	Rainy River	C.P.R.
8	Ouimet.....	743	Thunder Bay	C.P.R.
243	Overflow station.....	1,280.1	Rainy River	Geod. Surv.
163	Overholt.....	586	Welland	G.T.R.
352	Owaisa.....	997	Nipissing	T. & N.O.R.
	Owen Sound.....		Grey	
55	Can. Pac. station.....	584.6		Geod. Surv.
171	Grand Trunk station.....	585		G.T.R.
331	First Ave. E., opp. C.P.R. station	588		H.E.P.C.
228	Owl lake.....	792	Parry Sound	C.N.R.
9	Oxdrift.....	1,165	Kenora	C.P.R.
48	Oxford station.....	354.5	Grenville	Geod. Surv.
223	Oxford Centre.....	1,003	Oxford	B.H. & W.R.
434	Ox-tongue lake.....	1,208	Haliburton	Geol. Surv.
7	Ozone.....	631	Thunder Bay	C.P.R.
P				
58	Paget.....	689	Sudbury	C.P.R.
448	Pagutchi lake.....	1,371	Kenora	C.P.R.
179	Pagwa.....	617	Algoma	N.T.R.
588a	Pagwachuan.....	1,105	Thunder Bay	C.N.R.
233	Pagwachuan lake.....	929	Thunder Bay	C.N.R.
350	Paincourt junction.....	591	Kent	C.W. & L.E.R.
458	Painawick, cross roads.....	814	Simcoe	Geol. Surv.
166	Paisley.....	773	Bruce	G.T.R.
461	Pakeeshkon lake.....	1,527	Thunder Bay	C.P.R.
2	Pakenham.....	324	Lanark	C.P.R.
58	Pakesley.....	646	Parry Sound	C.P.R.
356	Pakorney lake.....	1,160	Algoma	A.C. & H.B.R.
448	Palermo, post office.....	510	Halton	Militia
	Palgrave.....		Peel	
57	Can. Pac. station.....	938.3		Geod. Surv.
159	Grand Trunk station.....	932		G.T.R.
455	Corner, $\frac{1}{2}$ mile S.E. of.....	966		Militia
165	Palmerston.....	1,312	Perth	G.T.R.
588a	Palomar.....	1,169	Sudbury	C.N.R.
327	Pana station.....	247.3	Carleton	Geod. Surv.
437	Panache, lake.....	772	Sudbury	Geol. Surv.
355	Pangis.....	1,275	Algoma	A.C. & H.B.R.
432	Papineau (<i>now Kennaway</i>) lake.....	1,166	Haliburton	Geol. Surv.
348	Paquette.....	616	Essex	P.M.R.
5	Pardee.....	1,524	Sudbury	C.P.R.

Page	Locality	Elev.	County	Authority
49	Parham.....	650	Frontenac	C.P.R.
	Paris.....		Brant	
161	Grand Trunk station.....	828.9		Geod. Surv.
348	Lake Erie & Nor. station.....	800		L.E. & N.R.
161	Paris junction.....	844.3	Brant	Geod. Surv.
449	Park lake.....	1,278	Kenora	Geol. Surv.
45	Parkdale.....	305	York	C.P.R.
171	Parkhead, east track, 721-8; west.	719.5	Bruce	Geod. Surv.
140	Park Hill station.....	662.4	Middlesex	Geod. Surv.
588b	Parmacheene.....	633	Thunder Bay	C.N.R.
	Parry Sound.....		Parry Sound	
58	Can. Pac. station.....	686		C.P.R.
225	Can. Nor. station.....	642		C.N.R.
451	Partridge island.....	770	Maritoulin	Admir. chart
233	Partridge lake.....	1,073	Thunder Bay	C.N.R.
181	Pascopee.....	1,259	Thunder Bay	N.T.R.
180	Paska.....	1,043	Thunder Bay	N.T.R.
588b	Pass Lake station.....	836	Thunder Bay	C.N.R.
228	Patterson.....	734	Parry Sound	C.N.R.
460	Paugon hill.....	1,450	Thunder Bay	Admir. chart
107	Paul lake.....	1,251	Sudbury	C.P.R.
443	Paulett cape, about.....	980	Bruce	Admir. chart
350	Paxton.....	593	Kent	C.W. & L.E.R.
164	Payne.....	747	Elgin	G.T.R.
452	Paynes Mills.....	750	Middlesex	Militia
7	Pays Plat.....	625	Thunder Bay	C.P.R.
230	Pazhig lake.....	1,332	Sudbury	C.N.R.
449	Peak lake.....	1,234	Kenora	Geol. Surv.
	Pearl.....		Thunder Bay	
8	Can. Pac. station.....	847		C.P.R.
588b	Can. Nor. station.....	854		C.N.R.
354	Pearl lake.....	1,024	Nipissing	T. & N.O.R.
230	Pebonishewi lake.....	1,276	Sudbury	C.N.R.
436	Peeshabo lake.....	1,005	Nipissing	Geol. Surv.
224	Pefferlaw.....	759	York	C.N.R.
169	Peppers.....	1,267	Perth	G.T.R.
461	Peggy lake.....	1,370	Thunder Bay	N.T.R.
455	Pekangikum lake.....	1,037	Patricia	Geol. Surv.
234	Pelau lake.....	1,274	Thunder Bay	C.N.R.
463	Pelham Centre.....	706	Welland	Militia
463	Pelham Union.....	593	Welland	Militia
181	Pelican.....	1,211	Kenora	N.T.R.
181	Pelican lake.....	1,178	Kenora	N.T.R.
	Pelton.....		Essex	
346	Mich. Cent. station.....	628		M.C.R.
348	Pere Marquette station.....	628		P.M.R.
	Pembroke.....		Renfrew	
3	Can. Pac. station.....	380.2		Pub. Works
151	Grand Trunk station.....	392		G.T.R.
236	Can. Nor. divisional yard.....	447		C.N.R.
425	Pembroke lake, high water, 372.2;			
	low water.....	364.4	Renfrew	Pub. Works
150	Pender lake.....	839	Parry Sound	G.T.R.
2	Pendleton.....	233.1	Prescott	Pub. Works
	Penetanguishene.....		Simcoe	
158	Grand Trunk station.....	590		G.T.R.
458	Reformatory hill.....	790		Admir. chart
588a	Penhurst.....	1,059	Algoma	C.N.R.
7	Peninsula.....	709	Thunder Bay	C.P.R.
460	Peninsula Harbour hill.....	1,400	Thunder Bay	Admir. chart

Page	Locality	Elev.	County	Authority
433	Peninsula lake, navigation level.....	931.2	Muskoka	Pub. Works, Ont.
180	Penoquani.....	1,053	Thunder Bay	N.T.R.
231	Peponomewakenta lake.....	1,098	Sudbury	C.N.R.
243	Perch lake, high water.....	1,260	Rainy River	C.N.R.
140	Perch station.....	594.1	Lambton	Geod. Surv.
462	Percy lake.....	815	Thunder Bay	Geol. Surv.
	Percy reach.....	372	Hastings	Rys. & Canals
158	Perkinsfield.....	791	Simcoe	G.T.R.
456	Pero lake.....	553	Renfrew	K. & P.R.
356	Perry.....	991	Algoma	A.C. & H.B.R.
345	Perry.....	587	Welland	M.C.R.
154	Perrytown.....	640	Durham	G.T.R.
43	Perth.....	433	Lanark	C.P.R.
213	Perth Road.....	465	Frontenac	C.N.R.
3	Petawawa station.....	466.6	Renfrew	Pub. Works
588a	Peterbell.....	1,033	Algoma	C.N.R.
	Peterborough.....		Peterborough	
44	Can. Pac. station.....	632		C.P.R.
152	Grand Trunk station.....	647.8		Pub. Works
140	Petersburg.....	1,211	Waterloo	G.T.R.
44	Peterson.....	559	Hastings	C.P.R.
347	Petit Mill station.....	595	Essex	M.C.R.
165	Petrolia station.....	667	Lambton	G.T.R.
165	Petrolia junction.....	716	Lambton	G.T.R.
347	Petrolia junction.....	661	Lambton	M.C.R.
436	Petrout lake.....	996	Nipissing	Geol. Surv.
191	Petry.....	1,520	Thunder Bay	G.T.P.R.
158	Phelpston.....	725	Simcoe	G.T.R.
464	Philips lake.....	1,025	York	Militia
226	Philips lake.....	1,155	Nipissing	C.N.R.
6	Pick.....	1,308	Algoma	C.P.R.
58	Pickerel.....	650	Parry Sound	C.P.R.
58	Pickerel Landing.....	625	Parry Sound	C.P.R.
113	Pickerel or Kaogassikok lake.....	1,337	Rainy River	C.P.R.
226	Pickerel River station.....	647	Parry Sound	C.N.R.
139	Pickering station.....	290.4	Ontario	Geod. Surv.
215	Picton.....	321	Prince Edward	C.N.R.
466	Pie island.....	1,450	Thunder Bay	Admir. chart
443	Pierce, corner.....	322	Carleton	Militia
429	Pigeon lake.....	806.5	Peterborough	Rys. & Canals
459	Pigeon lake.....	1,205	Sudbury	Bureau Mines
459	Pike lake.....	1,040	Sudbury	Bureau Mines
243	Pike lake, high water, 1,256; water	1,252	Rainy River	C.N.R.
162	Pike Creek station.....	588.9	Essex	Geod. Surv.
426	Pimisi, lake.....	589.0	Nipissing	Pub. Works
9	Pine.....	1,381	Kenora	C.P.R.
355	Pine lake.....	1,376	Algoma	A.C. & H.B.R.
445	Pine lake.....	860	Frontenac	K. & P.R.
448	Pine lake (English river).....	1,338	Kenora	C.P.R.
230	Pine lake.....	1,353	Sudbury	C.N.R.
438	Pine lake.....	891	Thunder Bay	Geol. Surv.
355	Pine Camp siding.....	1,122	Algoma	A.C. & H.B.R.
454	Pinedale, cross roads.....	1,025	Ontario	Geol. Surv.
464	Pine Grove, cross roads half-mile east	560	York	Militia
224	Pine Orchard.....	936	York	C.N.R.
244	Pinewood station.....	1,085.5	Rainy River	Geod. Surv.
166	Pinkerton.....	859	Bruce	G.T.R.
464	Pinnacle siding, cross-roads.....	1,031	York	Militia
327	Piperville station.....	261.7	Carleton	Geod. Surv.
232	Pishogon lake.....	1,044	Algoma	C.N.R.

Page	Locality	Elev.	County	Authority
2	Plantagenet station.....	169.5	Prescott	Pub. Works
340	Plattsville.....	1,005	Oxford	H.E.P.C.
457	Plaunt hill.....	1,396	Renfrew	K. & P.R.
167	Pleasant Ridge station.....	801	Brant	G.T.R.
426	Plein Chant, lac, high water.....	517.7	Nipissing	Pub. Works
460	Pogamasi lake.....	1,181	Sudbury	Geol. Surv.
4	Pogma.....	1,158	Sudbury	C.P.R.
237	Poincaré.....	787	Nipissing	C.N.R.
49	Point Anne station.....	268	Hastings	C.P.R.
58	Pointe-au-Baril.....	643	Parry Sound	C.P.R.
452	Pond Mills.....	900	Middlesex	Militia
44	Pontypool.....	1,065	Durham	C.P.R.
335	Poplar Hill village.....	795	Middlesex	H.E.P.C.
436	Poplar lake.....	949	Nipissing	Geol. Surv.
353	Porcupine station.....	947	Nipissing	T. & N.O.R.
353	Porcupine lake.....	915	Nipissing	T. & N.O.R.
226	Porlock.....	646	Sudbury	C.N.R.
353	Porquis.....	946	Nipissing	T. & N.O.R.
231	Portage lake.....	1,225	Sudbury	C.N.R.
459	Portage lake.....	1,035	Sudbury	Bureau Mines
241	Portage lake.....	1,126	Thunder Bay	C.N.R.
153	Portage Road.....	920	Victoria	G.T.R.
	Port Arthur.....		Thunder Bay	
8	Can. Pac. station.....	614.5		Geod. Surv.
242	Can. Nor. station.....	615.0		Geod. Surv.
xiv	B.M., S.W. cor., Can. Pac. freight-house, Arthur street.....	616.13		Pub. Works
224	Port Bolster.....	748	Ontario	C.N.R.
54	Port Burwell station.....	583	Elgin	C.P.R.
	Port Colborne.....		Welland	
170	Grand Trunk station.....	583		G.T.R.
221	N. St. C. & T. station.....	583		N.St.C. & T.R.
416	Zero of gauge.....	580.61		Lake Surv.
	Upper mitre sill.....	557.47		Lake Surv.
	B.M., west side, S.W. cor. of custom house (1875).....	584.48		Lake Surv.
	B.M., foundation of steeple, Baptist church.....	580.28		Lake Surv.
	B.M., foundation, south side, church of England.....	578.83		Lake Surv.
xiv	B.M., W. abutment, swing bridge, guard lock.....	584.58		Pub. Works
163	Port Credit station.....	278.8	Peel	Geod. Surv.
	Port Dalhousie.....		Lincoln	
168	Grand Trunk station.....	253		G.T.R.
221	N. St. C. & T. station.....	251		N.St.C. & T.R.
415	B.M. No. A, stone post, cor. Canal and Lock streets.....	263.89		Lake Surv.
	B.M. No. B, top course, E. wall of canal.....	257.91		Lake Surv.
	B.M. No. C, foundation, customs collector's office.....	258.09		Lake Surv.
xiv	B.M., chimney of elevator.....	254.83		Pub. Works
	Zero of gauge.....	257.91		D.W. Com.
	Lower mitre sill.....	230.06		D.W. Com.
344	Port Davidson.....	587	Lincoln	T.H. & B.R.
	Port Dover.....		Norfolk	
158	Grand Trunk station.....	577		G.T.R.
348	Lake Erie & Nor. station.....	629		L.E. & N.R.
166	Port Elgin.....	673	Bruce	G.T.R.

Page	Locality	Elev.	County	Authority
	Port Hope.....		Durham	
49	Can. Pac. station.....	305		C.P.R.
139	Grand Trunk station.....	286.5		Geod. Surv.
134	Midland station.....	265		G.T.R.
213	Can. Nor. station.....	355		C.N.R.
154	Wharf.....	253		G.T.R.
349	Port Lambton station.....	583.0	Lambton	Geod. Surv.
213	Portland.....	456	Leeds	C.N.R.
59	Portlock.....	594	Algoma	C.P.R.
344	Port Maitland.....	580	Haldimand	T.II. & B.R.
52	Port McNicoll.....	622	Simcoe	C.P.R.
155	Port Perry.....	827	Ontario	G.T.R.
168	Port Robinson.....	588.0	Welland	Geod. Surv.
164	Port Rowan, wharf, 578; station.....	627	Norfolk	G.T.R.
	Port Stanley.....		Elgin	
350	L. & P.S. Ry. station.....	580		L. & P.S. Ry.
350	Wharf.....	577		L. & P.S. Ry.
xiv	B.M., E. abutment, Kettle Creek bridge.....	587.00		Pub. Works
433	Port Sydney, zero of gauge.....	921.2	Muskoka	Pub. Works, Ont.
139	Port Union station.....	266.5	Ontario	Geod. Surv.
221	Port Weller.....	282	Lincoln	N. St.C. & T.R.
112	Poshkokagan lake.....	1,353	Thunder Bay	C.P.R.
460	Post hill.....	1,005	Sudbury	Admir. chart
238	Post lake.....	1,248	Sudbury	C.N.R.
150	Potabawinnana lake.....	676	Parry Sound	G.T.R.
464	Pottageville, cross roads $\frac{1}{2}$ mile S....	809	York	Militia
149	Potter lake.....	1,426	Nipissing	G.T.R.
169	Pottersburg.....	859	Middlesex	G.T.R.
5	Poulin.....	1,499	Sudbury	C.P.R.
5	Poulin, lake.....	1,476	Sudbury	C.P.R.
	Powassen.....		Parry Sound	
157	Grand Trunk station.....	855.4		Pub. Works
228	Can. Nor. station.....	884		C.N.R.
162	Prairie siding.....	581.9	Kent	Geod. Surv.
234	Precipice lake.....	1,121	Thunder Bay	C.N.R.
	Prescott.....		Grenville	
48	Can. Pac. station.....	258		C.P.R.
138	Grand Trunk station.....	310.9		Geod. Surv.
329	Cor. East and Wood streets.....	294		H.E.P.C.
165	Preston.....	925	Waterloo	G.T.R.
356	Price.....	1,177	Algoma	A.C. & H.B.R.
459	Price Corners, cross roads.....	877	Simcoe	Geol. Surv.
54	Priceville.....	1,521	Grey	C.P.R.
155	Prince Albert.....	890	Ontario	G.T.R.
161	Princeton station.....	934.6	Oxford	Geod. Surv.
6	Pringle.....	887	Thunder Bay	C.P.R.
450	Prospect corner.....	396	Lanark	Militia
55	Proton station.....	1,586.2	Grey	Geod. Surv.
229	Proudfoot lake.....	1,221	Sudbury	C.N.R.
162	Puce station.....	582.8	Essex	Geod. Surv.
109	Pucka lake.....	1,298	Algoma	C.P.R.
109	Pukatonga lake.....	1,200	Thunder Bay	C.P.R.
178	Pullen.....	860	Sudbury	N.T.R.
354	Pump Lake siding.....	975	Sudbury	A.E.R.
46	Puslinch.....	988	Wellington	C.P.R.
53	Putnam station.....	886	Middlesex	C.P.R.
223	Putnam village.....	874	Middlesex	B.H. & W.R.
447	Pyette hill (top of trees).....	1,093	Grey	Admir. chart

Page	Locality	Elev.	County	Authority
O				
226	Quartz.....	732	Sudbury	C.N.R.
154	Quay.....	474	Durham	G.T.R.
215	Queensboro.....	631	Hastings	C.N.R.
	Queenston.....		Lincoln	
343	Queen St. station.....	363		N.F.P. & R.R.
343	Dock.....	259		N.F.P. & R.R.
346	Mich. Cent. station.....	350		M.C.R.
	Niagara river			
415	Standard low water.....	244.35		D.W. Com.
415	Standard high water.....	248.98		D.W. Com.
415	Mean water, 1860-1914.....	246.18		D.W. Com.
218	Queensville.....	960	York	M.E.R.
182	Quibell.....	1,147	Kenora	N.T.R.
450	Quinn, cross roads one mile S.W. of.....	604	Kent	Militia
191	Quorn.....	1,459	Thunder Bay	G.T.P.R.
R				
436	Rabbit lake.....	938	Nipissing	Geol. Surv.
234	Rabbit lake.....	944	Thunder Bay	C.N.R.
460	Rabbit mountain.....	1,400	Thunder Bay	Geol. Surv.
449	Ragged Wood lake.....	1,231	Kenora	Geol. Surv.
448	Rainham Centre.....	625	Haldimand	Militia
228	Rainy.....	830	Parry Sound	C.N.R.
105	Rainy lake.....	749	Parry Sound	C.P.R.
149	Rainy lake.....	1,438	Nipissing	G.T.R.
243	Rainy lake, water (Sept. 9, 1913).....	1,108.2	Rainy River	Geod. Surv.
149	Rainy Lake station.....	1,452.2	Nipissing	Geod. Surv.
244	Rainy River station.....	1,088.6	Rainy River	Geod. Surv.
	Raith.....		Thunder Bay	
8	Can. Pac. station.....	1,584		C.P.R.
191	Grand Trunk Pac. station.....	1,582		G.T.P.R.
9	Raleigh.....	1,415	Kenora	C.P.R.
449	Raleigh lake.....	1,495	Kenora	Geol. Surv.
156	Rama station.....	739.1	Ontario	Pub. Works
454	Ramona, road opposite.....	757	Ontario	Geol. Surv.
352	Ramore.....	945	Nipissing	T. & N.O.R.
5	Ramsay.....	1,398	Sudbury	C.P.R.
459	Ramsay lake.....	810	Sudbury	Geol. Surv.
327	Ramsayville station.....	241.4	Carleton	Geod. Surv.
356	Rand.....	1,398	Algoma	A.C. & H.B.R.
343	Ranges.....	331	Wentworth	T.H. & B.R.
3	Rankin.....	571	Nipissing	C.P.R.
453	Rankin lake.....	976	Nipissing	Geol. Surv.
149	Rapid lake.....	1,237	Nipissing	G.T.R.
588a	Raphoe.....	1,744	Sudbury	C.N.R.
225	Rathbun.....	787	Ontario	C.N.R.
105	Rat lake.....	1,085	Parry Sound	C.P.R.
230	Rat lake.....	1,234	Sudbury	C.N.R.
462	Raven lake.....	847	Victoria	Geol. Surv.
355	Raven lake, high water, 724; low.....	716	Sudbury	A.E.R.
150	Ravensworth station.....	1,411.7	Parry Sound	Geod. Surv.
215	Rawdon.....	447	Hastings	C.N.R.
152	Reaboro station.....	850.5	Victoria	Pub. Works
335	Reache Corners.....	701	Lambton	H.E.F.C.
191	Reba.....	1,465	Thunder Bay	G.T.P.R.
455	Red lake.....	1,146	Patricia	Geol. Surv.



Page	Locality	Elev.	County	Authority
435	Red Cedar lake.....	900	Nipissing	Geol. Surv.
453	Red Deer lake.....	685	Nipissing	Geol. Surv.
182	Redditt.....	1,083	Kenora	N.T.R.
181	Red Granite lake, high water, 1,097; low water.....	1,092	Thunder Bay	N.T.R.
461	Red-head lake.....	1,338	Thunder Bay	N.T.R.
6	Redlite.....	1,150	Thunder Bay	C.P.R.
180	Red Paint lake, water, 1,041; high	1,043	Thunder Bay	N.T.R.
106	Red Pine lake.....	680	Parry Sound	C.P.R.
7	Red Rock station.....	642	Thunder Bay	C.P.R.
351	Redwater station.....	1,015	Nipissing	T. & N.O.R.
351	Redwater lakes, Lower and Upper..	1,018	Nipissing	T. & N.O.R.
356	Regent.....	1,340	Algoma	A.C. & H.B.R.
443	Reid Mills.....	325	Carleton	Militia
	Renfrew.....		Renfrew	
3	Can. Pac. station.....	415.8		Pub. Works
149	Grand Trunk station.....	421.2		Geod. Surv.
51	Renfrew junction.....	402.8	Renfrew	Geod. Surv.
163	Renton.....	714	Norfolk	G.T.R.
348	Renwick.....	629	Kenit	P.M.R.
228	Restoul.....	819	Parry Sound	C.N.R.
352	Rib lake.....	1,028	Nipissing	T. & N.O.R.
352	Rib Lake station.....	1,037	Nipissing	T. & N.O.R.
428	Rice lake.....	613.0	Northumberland	Rys. & Canals
181	Richardson.....	1,302	Kenora	N.T.R.
349	Richardson.....	600	Kent	P.M.R.
214	Richmond.....	312	Carleton	C.N.R.
	Richmond Hill.....		York	
218	Metro. Elec. station.....	791		M.E.R.
224	Can. Nor. station.....	764		C.N.R.
57	Richmond lake.....	680	Parry Sound	C.P.R.
170	Richwood.....	934	Oxford	G.T.R.
351	Riddle.....	1,028	Nipissing	T. & N.O.R.
214	Rideau junction.....	289	Carleton	C.N.R.
138	Rideau station.....	306.2	Frontenac	Geod. Surv.
428	Rideau lake.....	404	Leeds	Rys. & Canals
428	Rideau lake, Upper.....	408	Leeds	Rys. & Canals
	Ridgetown.....		Kent	
345	Mich. Cent. station.....	658		M.C.R.
349	Pere Marquette station.....	670		P.M.R.
344	Ridgeville.....	689	Welland	T.H. & B.R.
170	Ridgeway.....	622	Welland	G.T.R.
5	Ridout.....	1,364	Sudbury	C.P.R.
163	Rifle Ranges station.....	291.8	Peel	Geod. Surv.
47	Ringold.....	581	Kent	C.P.R.
166	Ripley.....	806	Bruce	G.T.R.
7	Ripple.....	670	Thunder Bay	C.P.R.
456	Ritchance, cross roads.....	169	Prescott	Militia
139	Riverdale station.....	266.5	York	Geod. Surv.
235	Rivington.....	172	Russell	C.N.R.
218	Roach Point.....	752	York	M.E.R.
5	Roberts.....	1,355	Sudbury	C.P.R.
50	Robertsville.....	757	Frontenac	C.P.R.
588b	Robford.....	652	Thunder Bay	C.N.R.
181	Robinson.....	1,215	Kenora	N.T.R.
450	Robinson lake.....	953	Lanark	K. & P.R.
180	Robinson lake.....	1,031	Thunder Bay	N.T.R.
49	Roblin.....	450	Lennox and Add'n	C.P.R.
354	Rock lake.....	644	Algoma	B.M. & A.R.
447	Rock lake.....	447	Frontenac	K. & P.R.

Page	Locality	Elev.	County	Authority
449	Rock lake.....	1,285	Kenora	Geol. Surv.
149	Rock lake.....	1,281	Haliburton	G.T.R.
461	Rock lake.....	1,240	Thunder Bay	N.T.R.
	Rock Chapel.....		Wentworth	
463	Village.....	725		Militia
342	H. W. & G. station ground.....	694		H.W. & G.R.
55	Rockford station.....	917.1	Grey	Geod. Surv.
149	Rock Lake station.....	1,292.1	Haliburton	Geod. Surv.
354	Rock Lake mill.....	652	Algoma	B.M. & A.R.
	Rockland.....		Russell	
151	Grand Trunk station.....	185		G.T.R.
235	Can. Nor. station.....	147		C.N.R.
332	Rock Mills, road crossing.....	1,440	Grey	H.E.P.C.
450	Rockport.....	316	Leeds	Militia
450	Rocksprings P.O.....	429	Leeds	Militia
342	Rockton.....	834	Wentworth	H.W. & G.R.
450	Rockway corner.....	556	Lincoln	Militia
140	Rockwood.....	1,183	Wellington	G.T.R.
243	Rocky Inlet station.....	1,136.3	Rainy River	Geod. Surv.
448	Rocky lake.....	1,131	Kenora	N.T.R.
57	Roderick.....	794	Muskoka	C.P.R.
	Rodney.....		Elgin	
345	Mich. Cent. station.....	692		M.C.R.
349	Pere Marquette station.....	688		P.M.R.
447	Roebuck, corner.....	336	Grenville	Militia
242	Rolling lake.....	1,535	Thunder Bay	C.N.R.
229	Rome lake.....	1,408	Sudbury	C.N.R.
4	Romford.....	846	Sudbury	C.P.R.
349	Rondeau.....	577	Kent	P.M.R.
107	Rond, lac.....	1,339	Algoma	C.P.R.
448	Rosamond lake.....	1,332	Kenora	N.T.R.
442	Rose lake.....	1,528	Thunder Bay	Dawson
139	Rosebank station.....	290.4	Ontario	Geod. Surv.
456	Rose Corner.....	209	Prescott	Militia
150	Rose Point station.....	600.2	Parry Sound	Geod. Surv.
224	Rosedale.....	262	York	C.N.R.
181	Rosnel.....	1,201	Kenora	N.T.R.
437	Ross lake.....	936	Nipissing	Geol. Surv.
433	Rosseau, lake, low water, 741.2; high water, 743.7; navigation level.....	742.2	Muskoka	Pub. Works, Ont.
347	Rosslyn.....	610	Essex	M.C.R.
242	Rossmere station.....	1,481.8	Thunder Bay	Geod. Surv.
7	Rossport.....	646	Thunder Bay	C.P.R.
460	Round hill.....	1,119	Sudbury	Admir. chart
452	Round lake.....	895	Nipissing	Bureau Mines
150	Round lake.....	1,510	Nipissing	G.T.R.
455	Round lake.....	649	Peterborough	Bureau Mines
432	Round lake.....	560	Renfrew	H.E.P.C.
106	Round lake.....	778	Sudbury	C.P.R.
438	Round lake.....	1,033	Thunder Bay	Geol. Surv.
110	Round lake.....	1,375	Thunder Bay	C.P.R.
346	Roundhouse.....	599	Essex	M.C.R.
456	Routhier.....	215	Prescott	Militia
242	Rowan.....	1,129	Thunder Bay	C.N.R.
450	Row corner.....	348	Leeds	Militia
449	Rowan, lake.....	1,080	Kenora	Geol. Surv.
460	Rowan, mount.....	1,350	Thunder Bay	C.P.R.
444	Rowena P.O.....	288	Dundas	Militia
3	Rox.....	502	Renfrew	C.P.R.
7	Ruby.....	693	Thunder Bay	C.P.R.



MICROCOPY RESOLUTION TEST CHART

(ANSI and ISO TEST CHART No. 2)



APPLIED IMAGE Inc

1653 East Main Street
Rochester, New York 14609 USA
(716) 482-0300 - Phone
(716) 288-5989 - Fax

Page	Locality	Elev.	County	Authority
588a	Ruel.....	1,345	Sudbury	C.N.R.
459	Rugby, cross roads.....	893	Simcoe	Geol. Surv.
346	Ruscomb.....	605	Essex	M.C.R.
462	Rush lake.....	880	Victoria	Geol. Surv.
3	Russell station.....	415.4	Renfrew	Pub. Works
327	Russell station.....	237.1	Russell	Geol. Surv.
337	Russeldale.....	1,095	Perth	H.E.P.C.
351	Ruth lake.....	987	Nipissing	T. & N.O.R.
336	Rutherford, road crossing.....	624	Lambton	H.E.P.C.
4	Rutherglen station.....	788.7	Nipissing	Pub. Works
	Ruthven.....		Essex	
444	Village.....	675		Militia
348	Pere Marquette station.....	682		P.M.R.
58	Rutter.....	683	Sudbury	C.P.R.
354	Rydal Bank station.....	645	Algoma	B.M. & A.R.
179	Ryland.....	836	Algoma	N.T.R.
159	Rymal.....	645	Wentworth	G.T.R.
S				
107	Sables, lac aux.....	1,518	Algoma	C.P.R.
48	Sabourin station.....	286.8	Grenville	Geol. Surv.
442	Saganaga lake.....	1,432	Thunder Bay	Dawson
449	Saganaga lake.....	1,270	Kenora	Geol. Surv.
458	St. Albert, corner.....	215	Russell	Militia
	St. Andrews lake.....	554	Frontenac	K. & P.R.
344	St. Ann.....	609	Lincoln	T.H. & B.R.
456	Ste. Anne-de-Prescott, cross roads... St. Catharines.....	220	Prescott	Militia
452	St. Antoine lake.....	953	Nipissing	Bureau Mines
	St. Catharines.....		Lincoln	
161	Grand Trunk station.....	347.5		Geol. Surv.
221	N. St. C. & T. Terminal station.....	360		N.St.C. & T.R.
339	Corner Ontario and St. Paul sts... St. Clair junction.....	359		H.E.P.C.
345	St. Clair junction.....	764	Elgin	M.C.R.
417	St. Clair lake Standard low water..... Standard high water..... Mean water (1860-1914).....	574.29 578.07 575.64	Kent	Lake Surv. Lake Surv. Lake Surv.
162	St. Clair station.....	583.5	Essex	Geol. Surv.
226	St. Cloud.....	752	Sudbury	C.N.R.
161	St. David station.....	509	Lincoln	G.T.R.
339	St. David, village.....	356	Lincoln	H.E.P.C.
1	St. Eugène station.....	180.9	Prescott	Pub. Works
161	St. George.....	726	Brant	G.T.R.
459	Sr. George, lake.....	756	Simcoe	Geol. Surv.
50	St. George lake.....	641	Frontenac	C.P.R.
460	St. Ignace, isle.....	1,864	Thunder Bay	Admir. chart
169	St. Jacobs.....	1,105	Waterloo	G.T.R.
47	St. Joachim.....	584	Essex	C.P.R.
454	St. John, lake, high water, 722; low... St. Joseph, lake.....	713 1,185	Ontario Kenora	Geol. Surv. Geol. Surv.
448	St. Marys.....		Perth	
54	Can. Pac. station.....	993		C.P.R.
169	Grand Trunk station.....	1,062		G.T.R.
140	St. Marys junction.....	1,085	Perth	G.T.R.
216	St. Ola.....	1,096	Hastings	C.N.R.
456	St. Patrick, mount.....	1,383	Renfrew	K. & P.R.
140	St. Paul.....	1,167	Perth	G.T.R.
447	St. Raphael, corner 1½ miles N.E. of Ste. Thérèse, post office.....	240 266	Glengarry Russell	Militia Militia

Page	Locality	Elev.	County	Authority
	St. Thomas.....		Elgin	
164	Grand Trunk station.....	755		G.T.R.
345	Mich. Cent. station.....	765		M.C.R.
349	Pere Marquette station.....	758		P.M.R.
350	London and Port Stanley station	758		L. & P.S.R.
	City hall, floor level.....	754		City Eng.
	Waterworks reservoir.....	682		City Eng.
164	St. Williams.....	685	Norfolk	G.T.R.
114	Sakwite lake.....	1,199	Rainy River	C.P.R.
53	Salford.....	938	Oxford	C.P.R.
225	Salines.....	716	Parry Sound	C.N.R.
110	Salter lake.....	1,478	Thunder Bay	C.P.R.
436	Salvation lake.....	1,008	Nipissing	Geol. Surv.
44	Sandbank.....	1,092	Durham	C.P.R.
448	Sandbar lake.....	1,035	Kenora	Geol. Surv.
455	Sandhill, corner.....	900	Peel	Militia
348	Sandison.....	648	Kent	P.M.R.
356	Sand lake.....	1,222	Algoma	A.C. & H.B.R.
428	Sand lake.....	383	Leeds	Rys. & Canals
253	Sand lake.....	1,537	Thunder Bay	C.N.R.
460	Sand lake.....	1,330	Thunder Bay	Geol. Surv.
456	Sandown.....	214	Prescott	Militia
355	Sandpit siding.....	819	Algoma	A.C. & H.B.R.
448	Sand Point lake.....	1,337	Kenora	C.P.R.
3	Sand Point station.....	264.8	Renfrew	Pub.Works
459	Sandringham.....	307	Stormont	Militia
448	Sandy lake.....	1,190	Kenora	C.P.R.
105	Sandy lake.....	665	Parry Sound	C.P.R.
7	Santoy.....	705	Thunder Bay	C.P.R.
180	Sapasoose lake.....	1,035	Thunder Bay	N.T.R.
	Sarnia.....		Lambton	
140	Tunnel station, Grand Trunk Ry.	611.8		Geod. Surv.
349	Pere Marquette station.....	600		P.M.R.
140	Sarnia tunnel, Canadian portal, rail, 547; lowest point, rail.....	508		G.T.R.
	St. Clair river			
	Standard low water.....	578.62		Lake Surv.
	Standard high water.....	583.36		Lake Surv.
	Mean water, 1875-1914.....	579.44		Lake Surv.
55	Saugeen station.....	1,569.0	Grey	Geod. Surv.
	Sault Ste. Marie.....		Algoma	
59	Can. Pac. station.....	634		C.P.R.
355	Algoma Central station.....	590		A.C. & H.B.R.
421	B.M., lower coping of lock.....	588.48		Rys. & Canals
421	B.M., S. abutment, movable dam..	612.88		Rys. & Canals
421	Canadian lock, lower sill, 561.07; upper sill, 576.24; coping.....	604.99		Rys. & Canals
421	Sault canal, lower entrance			
	Standard low water.....	581.38		Lake Surv.
	Standard high water.....	586.41		Lake Surv.
	Mean water, 1871-1895.....	582.97		Lake Surv.
421	Sault canal, upper entrance			
	Standard low water.....	599.75		Lake Surv.
	Standard high water.....	603.88		Lake Surv.
	Mean water, 1871-1895.....	600.65		Lake Surv.
158	Saurin.....	700	Simcoe	G.T.R.
439	Savanne or Milieu, lake.....	1,536	Thunder Bay	Dawson
8	Savanne.....	1,508	Thunder Bay	C.P.R.
461	Savant lake.....	1,308	Thunder Bay	Geol. Surv.
179	Savoff.....	679	Algoma	N.T.R.

Page	Locality	Elev.	County	Authority
357	Sayres lake.....	1,225	Algoma	A.C. & H.B.R.
156	Scanlon station.....	740.2	Simcoe	Pub. Works
139	Scarborough station.....	546.5	York	Geod. Surv.
152	Schepeler station.....	729.7	Ontario	Pub. Works
230	Schist lake.....	1,248	Sudbury	C.N.R.
449	Schist lake.....	1,238	Kenora	Geol. Surv.
219	Schomberg, Main street.....	744	York	S. & A.E.R.
218	Schomberg and Aurora junction.....	977	York	S. & A.E.R.
230	Schou lake.....	1,225	Sudbury	C.N.R.
7	Schreiber.....	996	Thunder Bay	C.P.R.
460	Schreiber hills.....	1,450	Thunder Bay	Admir. chart
354	Schumacher.....	1,035	Nipissing	T. & N.O.R.
150	Scotia junction.....	1,081.8	Parry Sound	Geod. Surv.
343	Scotland.....	780	Brant	T.H. & B.R.
9	Scovil.....	1,202	Kenora	C.P.R.
429	Scugog lake.....	822	Durham	Pub. Works
356	Scully.....	1,214	Algoma	A.C. & H.B.R.
347	Sea Cliff Park station.....	577	Essex	M.C.R.
170	Seaforth.....	1,009	Huron	G.T.R.
588b	Seagram.....	1,098	Thunder Bay	C.N.R.
155	Seagrave.....	838	Ontario	G.T.R.
449	Seal lake.....	1,125	Kenora	N.T.R.
355	Searchmont.....	781	Algoma	A.C. & H.B.R.
454	Sebright, cross roads.....	785	Ontario	Geol. Surv.
170	Sebringville.....	1,173	Perth	G.T.R.
178	Secord.....	764	Sudbury	N.T.R.
459	Sedge lake.....	1,060	Sudbury	Bureau Mines
214	Seeley.....	343	Leeds	C.N.R.
150	Seguin Falls station.....	962.8	Parry Sound	Geod. Surv.
7	Selim.....	715	Thunder Bay	C.P.R.
238	Sellwood station.....	1,156	Sudbury	C.N.R.
588a	Sellwood junction.....	1,084	Sudbury	C.N.R.
191	Selwyn lake, high water, 1,452; low	1,449	Thunder Bay	C.N.R.
170	Seneca.....	665	Haldimand	G.T.P.R.
59	Serpent.....	588	Algoma	G.T.R.
434	Sesebe lake.....	920	Parry Sound	C.P.R.
462	Seseganaga lake.....	1,370	Thunder Bay	Geol. Surv.
352	Sesekinika station.....	1,022	Nipissing	Geol. Surv.
352	Sesekinika lake, low water.....	1,012	Nipissing	T. & N.O.R.
448	Soul, lac.....	1,153	Nipissing	T. & N.O.R.
	Seven-league lake.....		Nipissing	N.T.R.
427	Foot, high water, 540.1; low water	522.2		
427	Head, high water, 542.6; low water	522.7		Pub. Works
156	Severn station.....	727.8	Simcoe	Pub. Works
57	Severn Falls station.....	687.1	Simcoe	Pub. Works
242	Shabaqua station.....	1,242.4	Thunder Bay	Geod. Surv.
454	Shabomene lake.....	1,330	Patricia	Geod. Surv.
140	Shakespeare.....	1,183	Perth	Geol. Surv.
240	Shallow lake, water (July 26, 1911)...	1,078	Algoma	G.T.R.
231	Shallow lake.....	1,217	Sudbury	C.N.R.
454	Shallow lake.....	1,105	Patricia	C.N.R.
171	Shallow Lake station.....	738.1	Grey	Geol. Surv.
233	Shamrock lake.....	853	Thunder Bay	Geod. Surv.
444	Shanly, post office.....	266	Dundas	C.N.R.
	Shannonville.....		Hastings	Militia
49	Can. Pac. station.....	324		C.P.R.
138	Grand Trunk station.....	334.8		Geod. Surv.
213	Can. Nor. station.....	252		C.N.R.
44	Sharbot Lake station.....	645	Frontenac	C.P.R.
44	Sharbot lake.....	634	Frontenac	C.P.R.

Page	Locality	Elev.	County	Authority
218	Sharon.....	861	York	M.E.R.
453	Sharp lake.....	905	Nipissing	Geol. Surv.
58	Shawanaga.....	705	Parry Sound	C.P.R.
105	Shaw lake.....	727	Parry Sound	C.P.R.
588a	Shawmere.....	1,045	Sudbury	C.N.R.
242	Shebandowan lake.....	1,475	Thunder Bay	C.N.R.
	Shedden.....		Elgin	
345	Mich. Cent. station.....	726		M.C.R.
349	Pere Marquette station.....	724		P.M.R.
342	Sheffield.....	860	Wentworth	H.W. & G.R.
451	Sheguiandah hill.....	1,015	Manitoulin	Admir. chart
588a	Shekak.....	1,003	Algoma	C.N.R.
55	Shelburne station.....	1,629.0	Dufferin	Geod. Surv.
170	Sherks.....	622	Welland	G.T.R.
45	Sherring.....	549	York	C.P.R.
59	Sherwood.....	598	Algoma	C.P.R.
336	Shetland, road, cons. II and III.....	660	Lambton	H.E.P.C.
221	Ship Yards station.....	584	Welland	N. St. C. & T. R.
349	Shrewsbury.....	586	Kent	P.M.R.
5	Shumka.....	1,181	Algoma	C.P.R.
53b	Sibley.....	688	Thunder Bay	C.N.R.
330	Siloam.....	929	Ontario	H.E.P.C.
446	Silver lake (Oso tp.).....	578	Frontenac	K. & P.R.
447	Silver lake (Portland tp.).....	447	Frontenac	K. & P.R.
233	Silver lake.....	1,077	Thunder Bay	C.N.R.
460	Silver mountain.....	1,730	Thunder Bay	Geol. Surv.
152	Silver Creek station.....	745.4	Simcoe	Pub. Works
588	Silver Creek station.....	808.6	Thunder Bay	Geod. Surv.
344	Silverdale.....	612	Lincoln	T.H. & B.R.
588b	Silver Harbour station.....	654	Thunder Bay	C.N.R.
588	Silver Mountain station.....	1,278.8	Thunder Bay	Geod. Surv.
	Simcoe.....		Norfu :	
163	Grand Trunk station.....	723		G.T.R.
348	Lake Erie & Nor station.....	695		I.E. & N.R.
163	Simcoe junction.....	745	Norfolk	G.T.R.
52	Simcoe, lake, flood (1912), 721.1; water (Nov. 23, 1908), 717.5; (June 8, 1913).....	718.6	Ontario	Pub. Works
436	Simpson lake.....	966	Nipissing	Geol. Surv.
460	Simpson lake.....	999	Sudbury	Bureau Mines
243	Sims station.....	1,113.6	Rainy River	Geod. Surv.
452	Sinclair, mount.....	1,600	Nipissing	Bureau Mines
226	Sinclair Pit.....	592	Parry Sound	C.N.R.
463	Sinclairville, cross roads.....	613	Wentworth	Militia
239	Singed-tree lake.....	1,097	Sudbury	C.N.R.
428	Singleton lake.....	272	Leeds	Rys. & Canals
4	Sinker.....	1,273	Sudbury	C.P.R.
417	Skinner bluff.....	952	Grey	Admir. chart
233	Skukasu lake.....	973	Algoma	C.N.R.
453	Skunk lake.....	1,078	Nipissing	Geol. Surv.
447	Skye, corner half-mile south of.....	253	Glengarry	Militia
241	"S" lake.....	1,125	Thunder Bay	C.N.R.
588	Slate River station.....	727.4	Thunder Bay	Geod. Surv.
232	Slate Rock lake.....	1,098	Sudbury	C.N.R.
244	Sleeman station.....	1,103.0	Rainy River	Geod. Surv.
455	Sleswick, nearly.....	1,410	Peel	Militia
343	Smetton.....	570	Welland	N.F.P. & R.R.
181	Smith.....	1,227	Kenora	N.T.R.
451	Smith, cape.....	950	Manitoulin	Admir. chart
341	Smith lake.....	1,352	Nipissing	W. & O.R.

Page	Locality	Elev.	County	Authority
49	Smithfield	342	Northumberland	C.P.R.
443	Smoky head	753	Bruce	Admir. chart
227	Smoky lake	727	Parry Sound	C.N.R.
237	Smoky Falls station	742	Nipissing	C.N.R.
	Smiths Falls		Lanark	
43	Can. Pac. station	425		C.P.R.
213	Can. Nor. station	406		C.N.R.
344	Smithville	627	Lincoln	T.H. & B.R.
462	Snake lake	1,280	Thunder Bay	Geol. Surv.
454	Snake lake	1,270	Patricia	Geol. Surv.
436	Snake Island or Crooked lake	953	Nipissing	Geol. Surv.
3	Snake River station	423.0	Renfrew	Pub. Works
2	Snedden	378	Lanark	C.P.R.
56	Snelgrove	841	Peel	C.P.R.
239	Snow lake	1,193	Sudbury	C.N.R.
51	Snow Road station	697	Frontenac	C.P.R.
349	Sombra station	587.6	Lambton	Geod. Surv.
155	Sonya	899	Ontario	G.T.R.
214	Soperton	362	Leeds	C.N.R.
357	Soulier lake	846	Algonquin	A.C. & H.B.R.
149	Source lake	1,467	Nipissing	G.T.R.
164	Souterville	726	Lambton	G.T.R.
442	South lake	1,551	Thunder Bay	Dawson
9	South lake	1,496	Kenora	C.P.R.
166	Southampton	614	Bruce	G.T.R.
447	South Augusta, cor $\frac{1}{4}$ mile W.	389	Grenville	Militia
226	South Coniston	790	Sudbury	C.N.R.
463	Southcote, corner	797	Wentworth	Militia
352	South Gillies	934	Nipissing	T. & N.O.R.
444	South Gloucester	336	Carleton	Militia
148	South Indian	236	Russell	G.T.R.
225	South Maganetawan	704	Parry Sound	C.N.R.
	South March		Carleton	
148	Grand Trunk station	283.1		Geod. Surv.
444	Post office	256		Militia
354	South Porcupine	923	Nipissing	T. & N.O.R.
228	South Rainy lake	820	Parry Sound	C.N.R.
157	South River station	1,157.9	Parry Sound	Pub. Works
436	South Spruce lake	978	Nipissing	Geol. Surv.
347	Southwick	605	Essex	M.C.R.
225	Southwood	782	Muskoka	C.N.R.
346	Southwold	747	Elgin	M.C.R.
191	Sowden	1,465	Kenora	G.T.P.R.
238	Spaidal	955	Sudbury	C.N.R.
585	Spanish station	609.9	Algoma	Geod. Surv.
429	Sparrow lake	697.7	Simcoe	Rys. & Canals
225	Sparrow Lake station	712	Simcoe	C.N.R.
459	Spawning lake	1,150	Sudbury	Bureau Mines
448	Spectacle lake	1,265	Kenora	N.T.R.
225	Spencer lake	730	Muskoka	C.N.R.
48	Spencerville station	318.5	Grenville	Geod. Surv.
585	Spiers	1,397	Wellington	C.P.R.
228	Spindle lake, top of dam, 809; water	802	Parry Sound	C.N.R.
585	Spragge station	600.8	Algoma	Geod. Surv.
215	Springbrook	531	Eastings	C.N.R.
	Springfield		Elgin	
340	Main street	803		H. E.P.C.
345	Mich. Cent. station	793		M.C.R.
167	Springford station	825	Oxford	G.T.R.
450	Spring Valley station	386	Leeds	Militia

Page	Locality	Elev.	County	Authority
356	Spruce.....	1,325	Algoma	A.C. & H.B.R.
180	Spruce lake.....	1,034	Thu Jer Bay	N.T.R.
355	Spruce Camp siding.....	1,077	Algoma	A.C. & H.B.R.
140	Sprucedale station.....	1,074.5	Parry Sound	Geod. Surv.
8	Sprucewood.....	692	Thunder Bay	C.P.R.
588a	Stackpool.....	1,255	Sudbury	C.N.R.
3	Stafford.....	473	Renfrew	C.P.R.
54	Staffordville.....	750	Elgin	C.P.R.
	Stamford.....		Welland	
168	Grand Trunk station.....	643		G.T.R.
346	Mich. Cent. station.....	619		M.C.R.
449	Stanawan lake.....	1,206	Kenora	C.P.R.
443	Stanley, corner.....	410	Carleton	Militia
253	Stanley junction.....	720.6	Thunder Bay	Geod. Surv.
455	Stanley Mills, corner one mile east of	651	Peel	Militia
449	Stanzhikimi lake.....	1,178	Kenora	Geol. Surv.
443	Stapledon, corner.....	375	Carleton	Militia
347	Staples.....	613	Essex	M.C.R.
455	Star, nearly.....	1,400	Peel	Militia
459	Star lake.....	1,065	Sudbury	Bureau Mines
448	Star lake.....	1,167	Kenora	N.T.R.
343	Starch Works siding.....	659	Brant	T.H. & B.R.
2	Stardale station.....	290.4	Prescott	Pub. Works
213	Starkville.....	525	Durham	C.N.R.
181	Staunton.....	1,389	Thunder Bay	N.T.R.
356	Stavart.....	834	Algoma	A.C. & H.B.R.
158	Stayner station.....	713.5	Simcoe	Pub. Works
7	Steel.....	740	Thunder Bay	C.P.R.
7	Steel lake.....	694	Thunder Bay	C.P.R.
234	Steel lake.....	1,081	Thunder Bay	C.N.R.
464	Steel corner.....	635	York	Militia
355	Steelton.....	619	Algoma	A.C. & H.B.R.
243	Steep-rock station.....	1,282.6	Rainy River	Geod. Surv.
243	Steep-rock lake, high water.....	1,269	Rainy Riv.	C.N.R.
350	Stevens.....	584	Kent	C.W. & L.E.R.
	Stevensville.....		Welland	
163	Grand Trunk station.....	590.0		Geod. Surv.
346	Mich. Cent. station.....	586		M.C.R.
159	Stewarton.....	874	Halton	G.T.R.
58	Still.....	608	Parry Sound	C.P.R.
226	Still River station.....	711	Parry Sound	C.N.R.
4	Stinson.....	866	Sudbury	C.P.R.
151	Stirling.....	406	Hastings	G.T.R.
2	Stittsville.....	399	Carleton	C.P.R.
215	Stoco.....	470	Hastings	C.N.R.
44	Stoco lake.....	458	Hastings	C.P.R.
354	Stone.....	873	Sudbury	A.E.R.
	Stonecliff.....		Renfrew	
3	Can. Pac. station.....	475.9		Pub. Works
425	Ottawa river, high water. 406.7; low water.....	391.2		Pub. Works
	Stoney Creek.....		Wentworth	
161	Grand Trunk station.....	273.3		Geod. Surv.
344	T.H. & B. station.....	434		T.H. & B.R.
463	Corner.....	337		Militia
429	Stony lake, extreme high water, 774.7; extreme low water.....	767.7	Peterborough	Rys. & Canals
157	Stony lake, water (July, 1906).....	1,083	Parry Sound	G.T.R.
162	Stony Point station.....	584.7	Essex	Geod. Surv.
47	Story.....	359	Leeds	C.P.R.

Page	Locality	Elev.	County	Authority
153	Stouffville	892	York	G.T.R.
4	Stralak	1,357	Sudbury	C.P.R.
449	Stranger lake	1,195	Kenora	Geol. Surv.
	Stratford		Perth	
140	Grand Trunk station	1,191		G.T.R.
337	Opposite post office	1,181		H.E.P.C.
140	Avon river, water, 1,169; rail.	1,185		G.T.R.
	B.M., S.E. angle of house, N.E. cor. Queen and Douro streets	1,205		City Eng.
	B.M., N. end, Grand Trunk Ry. abutment, north of St. David st.	1,180		City Eng.
	Top of hydrant, cor. of Ontario and Waterloo streets	1,216		City Eng.
	St. James cathedral, N.W. angle of door-sill, west door	1,210		City Eng.
	City hall, floor level	1,211		City Eng.
213	Strathcona	318	Lennox and Add'n Middlesex	C.N.R.
	Strathroy			
164	Grand Trunk station	744		G.T.R.
335	Intersection of Albert street and Adelaide and Caradoc townline.	737		H.E.P.C.
244	Stratton station	1,123.6	Rainy River	Geod. Surv.
45	Streetsville station	503	Peel	C.P.R.
46	Streetsville junction	551	Peel	C.P.R.
178	Strickland	797	Sudbury	N.T.R.
350	Stringer	591	Kent	C.W. & L.E.R.
170	Stromness	587	Haldimand	G.T.R.
338	Stromness village	582	Haldimand	H.E.P.C.
458	Stroud, cross roads	883	Simcoe	Geol. Surv.
6	Struthers	1,039	Thunder Bay	C.P.R.
588a	Stupart	1,315	Sudbury	C.N.R.
152	Sturgeon Bay station	589.9	Simcoe	Pub. Works
	Sturgeon Falls		Nipissing	
4	Can. Pac. station	689		C.P.R.
	Wharf, floor	646.2		Pub. Works
439	Sturgeon lake	1,220	Rainy River	Dawson
448	Sturgeon lake	1,327	Kenora	C.P.R.
351	Sturgeon lake	1,152	Nipissing	T. & N.O.R.
455	Sturgeon lake	1,051	Patricia	Geol. Surv.
232	Sturgeon lake	1,098	Sudbury	C.N.R.
429	Sturgeon lake	813.6	Victoria	Rys. & Canals
446	Sucker lake	450	Frontenac	K. & P.R.
240	Sucker lake	1,104	Thunder Bay	C.N.R.
	Sudbury		Sudbury	
4	Can. Pac. station	856.6		Geod. Surv.
226	Can. Nor. station	856		C.N.R.
226	Sudbury junction	872	Sudbury	C.N.R.
44	Sulphide	482	Hastings	C.P.R.
5	Sultan	1,437	Sudbury	C.P.R.
137	Summerstown station	182.7	Glenarry	Pub. Works
	Summerville		York	
45	Can. Pac. station	393		C.P.R.
219	Tor. Sub. station	384		T.S.R.
355	Summit lake	1,223	Algoma	A.C. & H.B.R.
448	Summit lake	1,165	Kenora	Geol. Surv.
437	Summit lake	1,168	Nipissing	Geol. Surv.
232	Summit lake	1,177	Sudbury	C.N.R.
105	Summit lake	1,778	Thunder Bay	C.P.R.
356	Summit station	1,426	Algoma	A.C. & H.B.R.
161	Summit station	840	Brant	G.T.R.

Page	Locality	Elev.	County	Authority
154	Sunmit station.....	680	Peterborough	G.T.R.
343	Sunmit station.....	785	Wentworth	T.H. & B.R.
153	Sunderland.....	862	Ontario	G.T.R.
157	Sundridge station.....	1,099.9	Parry Sound	Pub. Works
158	Sunnidale.....	720	Simcoe	G.T.R.
163	Sunnyside.....	255	York	G.T.R.
444	Sunnyside.....	575	Essex	Militia
181	Sunstrum.....	1,311	Kenora	N.T.R.
181	Superior station.....	1,209	Kenora	N.T.R.
355	Superior junction.....	1,099	Algoma	A.C. & H.B.R.
422	Superior, lake			
	Standard high water (assumed high water of 1838).....	605.32		Lake Surv.
	Standard low water (D.W. Com.).....	601.13		D.W. Com.
	Standard low water (Lake Survey).....	600.50		Lake Surv.
	Mean water, 1860 to 1900.....	602.24		Lake Surv.
	Mean water, 1860 to 1914.....	602.27		Lake Surv.
	Mean water, 1900 to 1914.....	602.34		Lake Surv.
105	Surprise.....	715	Parry Sound	C.P.R.
240	Surprise lake.....	1,012	Algoma	C.N.R.
191	Surprise lake, water (Oct. 25, 1905), 1,398; high water.....	1,401	Kenora	G.T.P.R.
462	Surprise lake.....	1,232	Thunder Bay	Geol. Surv.
54	Suth-Innes.....	675	Elgin	C.P.R.
154	Sutton.....	758	York	G.T.R.
454	Sutton-mill lake.....	290	Patricia	Geol. Surv.
43	Swan.....	337	Grenville	C.P.R.
452	Swan lake.....	1,019	Nipissing	Bureau Mines
160	Swansea.....	255	York	G.T.R.
6	Swanson.....	1,163	Algoma	C.P.R.
352	Swastika.....	1,007	Nipissing	T. & N.O.R.
223	Sweaborg.....	1,003	Oxford	B.H. & W.R.
213	Sydenham station.....	437	Frontenac	C.N.R.
213	Sydenham lake.....	439	Frontenac	C.N.R.
160	Symes.....	334	York	G.T.R.
T				
356	Tabor.....	1,263	Algoma	A.C. & H.B.R.
9	Taché.....	67	Kenora	C.P.R.
52	Tafton.....	734	Simcoe	C.P.R.
181	Taggart.....	1,309	Kenora	N.T.R.
152	Tait station.....	539.4	Simcoe	Pub. Works
349	Talbot.....	757	Elgin	P.M.R.
51	Talbot.....	756	Ontario	C.P.R.
426	Talon, lake, high water, 638.3; low water.....	633.2	Nipissing	Pub. Works
240	Tamarac (now Caramat).....	1,121	Thunder Bay	C.N.R.
462	Tamarac lake.....	1,181	Thunder Bay	Geol. Surv.
214	Tamworth.....	515	Lennox and Add'n	C.N.R.
439	Tanner lake.....	1,199	Rainy River	Dawson
191	Tannin.....	1,470	Kenora	G.T.P.R.
159	Tansley.....	517	Halton	G.T.R.
44	Tapley.....	819	Durham	C.P.R.
463	Tapleytown.....	662	Wentworth	Militia
171	Tara station.....	756.0	Bruce	Geod. Surv.
588a	Taradale.....	1,044	Thunder Bay	C.N.R.
6	Tarpon.....	1,233	Thunder Bay	C.P.R.
180	Tashota.....	1,065	Thunder Bay	N.T.R.
356	Tatnall.....	1,140	Algoma	A.C. & H.B.R.
110	Tattnall lake.....	1,244	Thunder Bay	C.P.R.

Page	Locality	Elev.	County	Authority
	Tavistock.....		Perth	
169	G. B. & L. E. station.....	1,146		G.T.R.
170	B. & G. station.....	1,137		G.T.R.
170	Tavistock junction.....	1,165	Perth	G.T.R.
	Tay.....		Simcoe	
52	Can. Pac. station.....	665		C.P.R.
158	Grand Trunk station.....	603		G.T.R.
	Taylor.....		Elgin	
345	Mich. Cent. station.....	718		M.C.R.
349	Pere Marquette station.....	715		P.M.R.
162	Tecumseh station.....	587 0	Essex	Geod. Surv.
	Teeswater.....		Bruce	
56	Can. Pac. station.....	1,021		C.P.R.
333	Main street.....	956		H.E.P.C.
230	Tekwauknebeesh lake.....	1,326	Sudbury	C.N.R.
179	Teltaka.....	625	Algoma	N.T.R.
461	Tempest lake.....	1,242	Thunder Bay	N.T.R.
451	Tempo.....	837	Middlesex	Militia
159	Terra Cotta.....	894	Peel	G.T.R.
440	Tétu, lake.....	984	Kenora	Challies
46	Thamesford.....	952	Oxford	C.P.R.
164	Thames River station.....	717	Elgin	G.T.R.
	Thamesville.....		Kent	
47	Can. Pac. station.....	623		C.P.R.
162	Grand Trunk station.....	620.6		Geod. Surv.
447	The Clay Banks bluff.....	950	Grey	Admir. chart
140	Theford station.....	682.4	Lambton	Geod. Surv.
447	The Caves bluff.....	1,625	Grey	Admir. chart
452	The Gore.....	848	Middlesex	Militia
460	The Notch.....	1,103	Sudbury	Admir. chart
451	'The Rock,' Manitouaning.....	747	Manitoulin	Admir. chart
59	Thessalon.....	656	Algoma	C.P.R.
436	Thieving-bear lake.....	975	Nipissing	Geol. Surv.
445	Thirteen-island lake.....	497	Frontenac	K. & P.R.
50	Thirty-island lake.....	503	Frontenac	C.P.R.
446	Thirty-three Island lake.....	449	Frontenac	K. & P.R.
3	Thistle station.....	508.2	Renfrew	Pub. Works
220	Thistle town.....	454	York	T.S.R.
160	Thompsonville.....	723	Simcoe	G.T.R.
229	Thor lake.....	1,284	Sudbury	C.N.R.
588a	Thorlake station.....	1,336	Sudbury	C.N.R.
158	Thornbury.....	613	Grey	G.T.R.
169	Thorndale.....	936	Middlesex	G.T.R.
218	Thornhill.....	573	York	M.E.R.
224	Thornlea.....	608	York	C.N.R.
352	Thornloe.....	722	Nipissing	T. & N.O.R.
160	Thornton.....	943	Simcoe	G.T.R.
	Thorold.....		Welland	
168	Grand Trunk station.....	527.3		Geod. Surv.
220	N. St. C. & T. station.....	595		N.St.C. & T.R.
220	Thorold junction.....	595	Welland	N.St.C. & T.R.
230	Three-duck lake.....	1,242	Sudbury	C.N.R.
353	Three Nations station.....	959	Nipissing	T. & N.O.R.
459	Three Nations lake.....	930	Sudbury	Bureau Mines
453	Three-portage lake.....	966	Nipissing	Geol. Surv.
447	Throoptown, church.....	343	Grenville	Militia
460	Thunder cape.....	1,950	Thunder Bay	Admir. chart
44	Tiffin (Can. Pac. Ry.).....	643	Hastings	C.P.R.
152	Tiffin (Gr. Tr. Ry.).....	598.2	Simcoe	Pub. Works

Page	Locality	Elev.	County	Authority
	Tilbury.....		Kent	
47	Can. Pac. station.....	580		C.P.R.
346	Mich. Cent. station.....	588		M.C.R.
436	Tilden lake.....	928	Nipissing	Geol. Surv.
450	Tilley.....	325	Leeds	Militia
	Tillsonburg.....		Oxford	
53	Can. Pac. station.....	781		C.P.R.
168	Grand Trunk station.....	761		G.T.R.
340	Broadway, industrial spur crossing.....	751		H.E.P.C.
345	Mich. Cent. station.....	803		M.C.R.
163	Tillsonburg junction.....	798	Oxford	G.T.R.
352	Timagami.....	989	Nipissing	T. & N.O.R.
352	Timagami lake.....	965	Nipissing	T. & N.O.R.
427	Timiskaming, lake.....		Nipissing	
	At Timiskaming dam, high water, 590.3; low water.....	575.2		Pub. Works
	At Haileybury, high water 591.8; low water.....	575.5		Pub. Works
354	Timmins.....	1,030	Nipissing	T. & N.O.R.
160	Tioga.....	754	Simcoe	G.T.R.
588a	Tionaga.....	1,251	Sudbury	C.N.R.
460	Tip-top hill.....	2,120	Thunder Bay	Admir. chart
180	Titania.....	1,078	Thunder Bay	N.T.R.
229	Togo lake.....	1,242	Nipissing	C.N.R.
191	Togo lake, high water, 1,423; water.....	1,421	Kenora	G.T.P.R.
450	Toledo office, nearly.....	400	Leeds	Militia
351	Togo lake.....	1,167	Nipissing	T. & N.O.R.
436	Togo lake.....	795	Nipissing	Geol. Surv.
462	Togo lake.....	1,338	Thunder Ba.	Geol. Surv.
239	Tommy Frog lake, high water, 1,080; water.....	1,072	Sudbury	C.N.R.
588a	Tondern.....	1,128	Algoma	C.N.R.
5	Tophet.....	1,445	Sudbury	C.P.R.
236	Torbolton.....	249	Cr-leton	C.N.R.
455	Tormore, corner 1/4 mile W.S.W. from Toronto.....	755	Peel	Militia
	Toronto.....		York	
156	Union station.....	254		G.T.R.
45	Don station.....	256		C.P.R.
45	Cherry station.....	256		C.P.R.
45	Bath St. station.....	257		C.P.R.
45	Parkdale station.....	305		C.P.R.
45	Bloor St., Can. Pac. station.....	371		C.P.R.
139	Bloor St., Grand Trunk station.....	369		G.T.R.
45	North Toronto station.....	417.6		C.P.R.
222	Davenport, Can. Nor. station.....	423		C.N.R.
45	Davenport, Can. Pac. station.....	396		C.P.R.
156	Davenport, Grand Trunk station.....	414.8		Pub. Works
139	Riverdale station.....	266.5		Geod. Surv.
156	North Parkdale station.....	304.3		Pub. Works
213	East Don station.....	293		C.N.R.
218	Davisville station.....	507		M.E.R.
218	Eglinton station.....	534		M.E.R.
224	Rosedale station.....	262		C.N.R.
	City hall, ground floor.....	296		City Eng.
	City hall, top of tower.....	584		City Eng.
	Reservoir, water at zero.....	420		City Eng.
	Corner of King and Yonge streets.....	273		City Eng.
	Parliament buildings, ground floor.....	356		City Eng.
	Parliament buildings, roof.....	648		City Eng.
	Woodlawn avenue.....	469		City Eng.

Page	Locality	Elev.	County	Authority
	Toronto (<i>cont.</i>)			
	Roselawn avenue, opp. stand-pipe	610		City Eng.
	Moor Park, S. of Grace boulevard	460		City Eng.
	Cor., Spadina and Forest Hill roads	574		City Eng.
	St. Clements Avenue church	553		City Eng.
	City datum	204.8		City Eng.
415	Harbour Commission gauge, zero	245.00		Pub. Works
x11	B.M., 646½, S.E. cor., portal, Garrison Ck. sewer (water transfer)	254.21		Pub. Works
x11	B.M., 646½, portal, Garrison Ck. sewer (levels from Rouses Point)	253.35		Geod. Surv.
225	Torrance	759	Muskoka	C.N.R.
217	Tory Hill station	1,218	Haliburton	C.N.R.
	Tottenham		Simcoe	
57	Can. Pac. station	836.9		Geod. Surv.
159	Grand Trunk station	835		G.T.R.
157	Towner siding	1,034	Parry Sound	G.T.R.
345	Townsend	739	Haldimand	M.C.R.
448	Trafalgar, post office	560	Halton	Militia
54	Tralee	1,298	Perth	C.P.R.
229	Tramp lake	1,342	Sudbury	C.N.R.
234	Trapper lake	1,125	Thunder Bay	C.N.R.
433	Travers lake	655	Nipissing	Geol. Surv.
235	Treadwell	169	Prescott	C.N.R.
357	Tremblay	983	Algoma	A.C. & H.B.R.
56	Tremof	414	York	C.P.R.
	Trenton		Northumberland	
49	Can. Pac. station	295		C.P.R.
138	Grand Trunk station	285.3		Geod. Surv.
213	Can. Nor. station	263		C.N.R.
138	Trenton junction, Can. Nor. track	263.1	Northumberland	Pub. Works
138	Trenton junction, Gr. Tr. track	286	Northumberland	Pub. Works
450	Trevelyan	400	Leeds	Militia
355	Trout lake	1,118	Algoma	A.C. & H.B.R.
109	Trout lake	1,298	Algoma	C.P.R.
445	Trout lake, Lower	925	Frontenac	K. & P.R.
445	Trout lake, Upper	944	Frontenac	K. & P.R.
456	Trout lake, high water, 1,246; low	1,243	Renfrew	K. & P.R.
426	Trout lake, high water, 665.7; low	662.9	Nipissing	Pub. Works
237	Trout lake, high water, 916; water	913	Nipissing	C.N.R.
453	Trout lake	857	Nipissing	Geol. Surv.
454	Trout lake	1,295	Patricia	Geol. Surv.
461	Trout lake	1,225	Thunder Bay	N.T.R.
157	Trout Creek station	1,026.8	Parry Sound	Pub. Works
353	Trout Lake station	1,128	Algoma	A.C. & H.B.R.
351	Trout Mills	746	Nipissing	T. & N.O.R.
6	Trudeau	1,045	Thunder Bay	C.P.R.
178	Tudhope	792	Sudbury	N.T.R.
455	Tullamore, cross roads one mile E. of	711	Peel	Militia
455	Tullamore village, nearly	775	Peel	Militia
181	Tunnel lake	1,200	Thunder Bay	N.T.R.
349	Tupperville station	591.6	Kent	Geol. Surv.
	Turbine		Sudbury	
585	Can. Pac. station	709.7		Geod. Surv.
354	Algoma Eastern station	721		A.E.R.
166	Turner	744	Bruce	G.T.R.
353	Turner	593	Manitoulin	A.E.R.
453	Turner lake	1,057	Nipissing	Geol. Surv.
216	Turriff	1,096	Hastings	C.N.R.
243	Turtle	1,199	Rainy River	C.N.R.

Page	Locality	Elev.	County	Authority
426	Turtle lake high water, 664.6; low	662.8	Nipissing	Pub. Works
453	Turtle lake.....	1,010	Nipissing	Geol. Surv.
459	Turtle lake.....	1,085	Sudbury	Bureau Mines
114	Turtle lake.....	1,133	Kenora	C.P.R.
44	Tweed.....	475	Hastings	C.P.R.
165	Twelfth Line.....	676	Lambton	G.T.R.
453	Twin lake, Upper.....	993	Nipissing	Geol. Surv.
453	Twin lake, Lower.....	977	Nipissing	Geol. Surv.
426	Twin lake, Lower, high water.....	661.8	Parry Sound	Pub. Works
426	Twin lake, Upper, high water.....	662.2	Parry Sound	Pub. Works
452	Twin lake.....	1,019	Nipissing	Bureau Mines
461	Twin lake, Lower.....	1,234	Thunder Bay	N.T.R.
461	Twin lake, Upper.....	1,235	Thunder Bay	N.T.R.
240	Twin lake.....	1,121	Thunder Bay	C.N.R.
461	Twin lake.....	1,485	Thunder Bay	Crown Lands
180	Twin lakes.....	977	Thunder Bay	N.T.R.
242	Twin City station.....	723.3	Thunder Bay	Geod. Surv.
214	Twin Elm.....	312	Carleton	C.N.R.
149	Two Rivers, lake of.....	1,289	Nipissing	G.T.R.
463	Tyneside, corner.....	685	Wentworth	Militia
U				
	Udner.....		Ontario	
224	Can. Nor. station.....	756		C.N.R.
454	Cross roads.....	762		Geol. Surv.
462	Udora, cross roads.....	802	York	Geol. Surv.
	Uthoff.....		Simcoe	
52	Can. Pac. station.....	671		C.P.R.
152	Grand Trunk station.....	698.4		Pub. Works
191	Unaka.....	1,428	Kenora	G.T.P.R.
43	Ungava.....	689	Frontenac	C.P.R.
54	Uniondale.....	1,109	Oxford	C.P.R.
153	Unionville.....	575	York	G.T.R.
352	Uno Park station.....	631	Nipissing	T. & N.O.R.
462	Uphill, cross roads.....	901	Victoria	Geol. Surv.
455	Upper Goose lake.....	1,262	Patricia	Geol. Surv.
462	Upper Mud lake, high water, 749; low water.....	741	Victoria	Geol. Surv.
428	Upper Rideau lake.....	408	Leeds	Rys. & Canals
230	Upper Wanapitei lake.....	1,329	Sudbury	C.N.R.
8	Upsala.....	1,587	Thunder Bay	C.P.R.
	Uptergrove.....		Ontario	
52	Can. Pac. station.....	733		C.P.R.
152	Grand Trunk station.....	735.8		Pub. Works
330	Utica.....	973	Ontario	Head. C.
	Utopia.....		Simcoe	
57	Can. Pac. station.....	716.8		Geod. Surv.
158	Grand Trunk station.....	691.0		Pub. Works
157	Utterson station.....	1,035.7	Muskoka	Pub. Works
450	Uttoxeter village.....	700	Lambton	Militia
153	Uzbridge.....	886	Ontario	G.T.R.
V				
463	Vachell, cross roads.....	833	York	Geol. Surv.
454	Vallentyne, cross roads.....	880	Ontario	Geol. Surv.
191	Valora.....	1,403	Kenora	G.T.P.R.
224	Vandorf.....	1,001	York	C.N.R.
343	Vanessa.....	785	Norfolk	T.H. & B.R.

Page	Locality	Elev.	County	Authority
	Vankleek Hill.....		Prescott	
2	Can. Pac. station.....	271.5		Pub. Works
150	Grand Trunk station.....	297		G.T.R.
138	Vanston pond.....	302	Leeds	G.T.R.
166	Varney.....	1,105	Grey	G.T.R.
148	Varr.....	253	Russell	G.T.R.
214	Varty lake.....	463	Lennox and Add'n	C.N.R.
344	Vaughan.....	599	Lincoln	T.H. & B.R.
237	Vaughan.....	927	Nipissing	C.N.R.
229	Venetian lake.....	1,387	Sudbury	C.N.R.
354	Vermilion.....	833	Sudbury	A.E.R.
107	Vermilion lake.....	1,460	Sudbury	C.P.R.
460	Vermilion or Mazininwani lake.....	786	Sudbury	Geol. Surv.
9	Vermilion Bay station.....	1,229	Kenora	C.P.R.
4	Verner.....	673	Nipissing	C.P.R.
444	Vernon, corner 1 mile N. of P.O.....	255	Carleton	Militia
433	Vernon lake, navigation level.....	931.2	Muskoka	Pub. Works, Ont.
50	Verona.....	458	Frontenac	C.P.R.
158	Vespra.....	721	Simcoe	G.T.R.
346	Victoria.....	604	Welland	M.C.R.
455	Victoria, corner.....	947	Peel	Militia
460	Victoria, mount.....	1,063	Sudbury	Admir. chart
460	Victoria, post office.....	850	Thunder Bay	Geol. Surv.
152	Victoria Harbour station.....	595.0	Simcoe	Pub. Works
585	Victoria Mine station.....	826.7	Sudbury	Geod. Surv.
344	Victoria Park.....	611	Welland	M.C.R.
153	Victoria Road.....	847	Victoria	G.T.R.
54	Vienna.....	650	Elgin	C.P.R.
345	Villa Nova.....	731	Norfolk	M.C.R.
160	Vine.....	924	Simcoe	G.T.R.
450	Vineland, corner.....	354	Lincoln	Militia
344	Vinemount.....	650	Wentworth	T.H. & B.R.
451	Virgil, corner.....	302	Lincoln	Militia
463	Virginia, corner.....	735	York	Geol. Surv.
462	Virginian lake.....	1,350	Thunder Bay	Geol. Surv.
164	Vittoria.....	682	Norfolk	G.T.R.
154	Vivian.....	990	York	G.T.R.
162	Vosburg station.....	605.4	Kent	Geod. Surv.
228	Vowel's lake, high water, 788; water	787	Parry Sound	C.N.R.
454	Vronnton, cor. $\frac{1}{2}$ mile S.E.....	885	Ontario	Geol. Surv.
W				
2	Waba.....	338	Carleton	C.P.R.
9	Wabigoon.....	1,215	Kenora	C.P.R.
9	Wabigoon lake.....	1,210	Kenora	C.P.R.
109	Wabikijkaba lake.....	1,064	Thunder Bay	C.P.R.
111	Wabiteek lake.....	1,483	Thunder Bay	C.P.R.
352	Wabiwawa.....	710	Nipissing	T. & N.O.R.
355	Wabos.....	945	Algoma	A.C. & H.B.R.
353	Wabun.....	946	Nipissing	T. & N.O.R.
182	Wade.....	1,194	Kenora	N.T.R.
231	Wadoop lake.....	1,217	Sudbury	C.N.R.
181	Wagaming.....	1,028	Thunder Bay	N.T.R.
108	Wagong or Cypress lake.....	1,428	Algoma	C.P.R.
332	Wagram, 300 feet east of corner.....	1,384	Wellington	H.E.P.C.
352	Waibikaiginaisi or Rib lake.....	1,028	Nipissing	T. & N.O.R.
170	Wainfleet.....	593	Welland	G.T.R.
5	Wakami.....	1,471	Sudbury	C.P.R.
459	Wakamika lake.....	935	Sudbury	Geol. Surv.
191	Wako.....	1,338	Kenora	G.T.P.R.

Page	Locality	Elev.	County	Authority
56	Waldemar	1,496	Dufferin	C.P.R.
9	Waldhof spur	1,206	Kenora	C.P.R.
137	Wales station	235.5	Stormont	G.T.R.
585	Walford station	672.5	Algoma	Geod. Surv.
347	Walker	732	Middlesex	M.C.R.
452	Walker pond	900	Middlesex	Militia
	Walkerton		Bruce	
54	Can. Pac. station	805		C.P.R.
166	Grand Trunk station	931		G.T.R.
	Walkerville		Essex	
47	Can. Pac. station	612		C.P.R.
162	Grand Trunk station	586.5		Geod. Surv.
348	Pere Marquette station	591		P.M.R.
216	Wallace	1,498	Nipissing	C.N.R.
	Wallaceburg		Kent	
349	Pere Marquette station	579.9		Geod. Surv.
350	C. W. & L. E. station	584		C.W. & L.E.R.
53	Wallenstein	1,199	Waterloo	C.P.R.
164	Walsh	742	Norfolk	G.T.R.
449	Walsh lake	1,328	Kenora	Geol. Surv.
453	Walsingham Centre	636	Norfolk	Militia
53	Walton	1,146	Huron	C.P.R.
	Wanapitei		Sudbury	
4	Can. Pac. station	800		C.P.R.
226	Can. Nor. station	726		C.N.R.
437	Wanapitei lake	876	Sudbury	C.N.R.
230	Wanapitei lake, Upper	1,329	Sudbury	C.N.R.
356	Wanda	1,172	Algoma	A.C. & H.B.R.
5	Wangoom, lake	1,480	Sudbury	C.P.R.
233	Wanogu lake	823	Thunder Bay	C.N.R.
165	Wanstead	699	Lambton	G.T.R.
58	Wanup	744	Sudbury	C.P.R.
454	Wapasinni lake	1,390	Patricia	Geol. Surv.
179	Wapiti	788	Algoma	N.T.R.
10	War Eagle lake	1,080	Kenora	C.P.R.
217	Wariston	660	Peterborough	C.N.R.
342	Warkworth pond	468	Northumberland	C.N. & P.R.
588b	Warneford	975	Thunder Bay	C.N.R.
451	Warner	608	Lincoln	Militia
4	Warren	691	Sudbury	C.P.R.
216	Warwick lake	1,452	Nipissing	C.N.R.
453	Wasaksinagama lake	1,025	Nipissing	Geol. Surv.
	Washago		Ontario	
156	Grand Trunk station	727.2		Pub. Works
225	Can. Nor. station	723		C.N.R.
460	Washaigamog or Fairbank lake	867	Sudbury	Geol. Surv.
231	Washboard lake	1,262	Sudbury	C.N.R.
237	Wasing	1,017	Nipissing	C.N.R.
237	Wasitwet	1,019	Nipissing	C.N.R.
352	Watabeag	872	Nipissing	T. & N.O.R.
442	Watap lake	1,667	Thunder Bay	Dawson
162	Waterdown, Grand Trunk station	341.2	Wentworth	Geod. Surv.
52	Waterdown North	782	Wentworth	C.P.R.
52	Waterdown South	706	Wentworth	C.P.R.
225	Waterfall	712	Sudbury	C.N.R.
	Waterford		Norfolk	
345	Mich. Cent. station	761		M.C.R.
348	Lake Erie & Nor. station	800		L.E. & N.R.
169	Waterloo	1,057	Waterloo	G.T.R.
165	Watford	783	Lambton	G.T.R.

Page	Locality	Elev.	County	Authority
179	Watini.....	893	Thunder Bay	N.T.R.
349	Watson station.....	602.2	Lambton	Geod. Surv.
443	Watterson, corner.....	296	Carleton	Militia
232	Watts lake.....	1,089	Algoma	C.N.R.
225	Waubamik.....	822	Parry Sound	C.N.R.
152	Waubashene station.....	592.7	Simcoe	Pub. Works
357	Wawa.....	960	Algoma	A.C. & H.B.R.
443	Wawa lake.....	336	Algoma	Geol. Surv.
349	Wawanosh.....	601	Lambton	P.M.R.
434	Wawakesh lake.....	720	Parry Sound	Geol. Surv.
459	Wawiagama lake.....	917	Sudbury	Geol. Surv.
459	Wawishkashi lake.....	877	Sudbury	Bureau Mines
5	Wayland.....	1,432	Sudbury	C.P.R.
434	Wazuzke or Sand lake.....	1,008	Parry Sound	Geol. Surv.
454	Weagamow lake.....	1,000	Patricia	Geol. Surv.
180	Weatherbe.....	1,010	Thunder Bay	N.T.R.
585	Webbwood station.....	664.8	Sudbury	Geod. Surv.
181	Webster.....	1,252	Kenora	N.T.R.
106	Wee lake.....	744	Parry Sound	C.P.R.
454	Weibikwei lake.....	670	Patricia	Geol. Surv.
347	Weidman.....	683	Lambton	M.C.R.
52	Weissenburg.....	1,133	Wellington	C.P.R.
451	Wekwemikong hill.....	905	Manitoulin	Admir. chart
448	Weld lake.....	1,273	Kenora	N.T.R.
	Welland.....		Welland	
168	Grand Trunk station.....	599.4		Geod. Surv.
221	N. St. C. & T. station.....	586		N.St.C. & T.R.
345	Mich. Cent. station.....	587		M.C.R.
163	Welland junction (Grand Trunk).....	579.5	Welland	Geod. Surv.
339	Wellandport.....	592	Lincoln	H.E.P.C.
215	Weller Bay station.....	261	Prince Edward	C.N.R.
338	Wellesley.....	1,196	Waterloo	H.E.P.C.
215	Wellington.....	303	Prince Edward	C.N.R.
47	Welsh.....	432	Lanark	C.P.R.
235	Wendover.....	175	Prescott	C.N.R.
108	Wenenbegon, lake.....	1,450	Sudbury	C.P.R.
460	West knob.....	1,165	Sudbury	Admir. chart
	West Brantford.....		Brant	
167	Grand Trunk station.....	666		G.T.R.
343	T. H. & B. station.....	664		T.H. & B.R.
	Westfort.....		Thunder Bay	
8	Can. Pac. station.....	632		C.P.R.
242	Can. Nor. station.....	629.8		Geod. Surv.
	West Lorne.....		Elgin	
345	Mich. Cent. station.....	708		M.C.R.
349	Pere Marquette station.....	712		P.M.R.
236	Westmeath.....	457	Renfrew	C.N.R.
350	Westminster.....	874	Middlesex	L. & P.S.R.
53	West Monkton.....	1,194	Perth	C.P.R.
	West Montrose.....		Waterloo	
53	Can. Pac. station.....	1,121		C.P.R.
463	Highway bridge crossing C.P.Ry.....	1,148		Breithaupt
	Weston.....		York	
56	Can. Pac. station.....	428.8		Geod. Surv.
139	Grand Trunk station.....	425		G.T.R.
220	Tor. Sub. station, Church street.....	438		T.S.R.
	Westport.....		Leeds	
214	Can. Nor. station.....	444		C.N.R.
214	Public school, first stone step, main entrance.....	438.8		Militia

Page	Locality	Elev.	County	Authority
	West Toronto.....		York	
45	Can. Pac. station.....	393		C.P.R.
139	Grand Trunk station.....	405		G.T.R.
45	Wexford.....	541	York	C.P.R.
348	Wheatley.....	609	Essex	P.M.R.
588a	Whistle.....	1,033	Sudbury	C.N.R.
	Whitby.....		Ontario	
49	Can. Pac. station.....	300		C.P.R.
139	Grand Trunk station.....	276.3		Geod. Surv.
154	Midland station.....	287		G.T.R.
154	Wharf.....	251		G.T.R.
350	White.....	723	Elgin	L. & P.S.R.
182	White.....	1,136	Kenora	N.T.R.
355	White.....	598	Sudbury	A.E.R.
446	White lake.....	689	Frontenac	K. & P.R.
215	White lake.....	540	Lennox and Add'n	C.N.R.
155	White lake.....	563	Hastings	G.T.R.
6	White lake.....	1,075	Thunder Bay	C.P.R.
109	White lake.....	1,084	Thunder Bay	C.P.R.
460	White mountain.....	1,335	Sudbury	Admir. chart
436	White Bear lake.....	942	Nipissing	Geol. Surv.
436	White Beaver lake (Wabaunk lake)...	841	Nipissing	Geol. Surv.
349	Whitebread station.....	585.0	Kent	Geod. Surv.
166	Whitechurch.....	1,046	Bruce	G.T.R.
108	Whitefish lake.....	940	Algoma	C.P.R.
428	Whitefish lake.....	323	Leeds	Rys. & Canals
149	Whitefish lake.....	1,281	Nipissing	G.T.R.
426	Whitefish lake, high water.....	639.7	Nipissing	Pub. Works
253	Whitefish lake.....	1,329	Thunder Bay	C.N.R.
110	Whitefish lake.....	1,242	Thunder Bay	C.P.R.
585	Whitefish station.....	809.9	Sudbury	Geod. Surv.
588	Whitefish station.....	1,340.4	Thunder Bay	Geod. Surv.
150	Whitehall station.....	1,097.8	Parry Sound	Geod. Surv.
446	White Loon lake.....	740	Frontenac	K. & P.R.
588a	White Otter station.....	999	Thunder Bay	C.N.R.
230	White Partridge lake.....	1,345	Sudbury	C.N.R.
6	White River station.....	1,225	Algoma	C.P.R.
108	White Rock lake.....	1,230	Thunder Bay	C.P.R.
464	White Rose, cross roads.....	1,007	York	Militia
228	Whitestone lake.....	817	Parry Sound	C.N.R.
433	White Trout lake.....	1,322	Nipissing	Geol. Surv.
454	Whitevale corners, cross roads 1 mile northeast.....	707	Ontario	Geol. Surv.
107	Whitewater lake.....	963	Sudbury	C.P.R.
460	Whitewater or Nitawagami lake.....	835	Sudbury	Geol. Surv.
149	Whitney station.....	1,268.7	Nipissing	Geod. Surv.
459	Whitson lake.....	937	Sudbury	Geol. Surv.
	Warton.....		Grey	
171	Grand Trunk station.....	597		G.T.R.
171	Wharf.....	586		G.T.R.
153	Wick.....	865	Ontario	G.T.R.
436	Wicksteed lake.....	941	Nipissing	Geol. Surv.
351	Widdifield.....	1,055	Nipissing	T. & N.O.R.
347	Wigle.....	649	Essex	M.C.R.
229	Wigwam lake.....	1,298	Sudbury	C.N.R.
107	Wigwasikagamog lake.....	682	Sudbury	C.P.R.
217	Wilberforce.....	1,247	Haliburton	C.N.R.
51	Wilbur.....	887	Frontenac	C.P.R.
51	Wilbur Mines, end of spur.....	891	Lanark	C.P.R.
51	Wilbur Mines junction.....	836	Frontenac	C.P.R.

Page	Locality	Elev.	County	Authority
451	Wilcox, corner $\frac{1}{2}$ mile E. of.....	645	Lincoln	Militia
448	Wilcox lake.....	1,030	Kenora	Geol. Surv.
462	Wilcox lake.....	1,316	Thunder Bay	Geol. Surv.
239	Wild Duck lake.....	1,097	Sudbury	C.N.R.
455	Wildfield.....	725	Peel	Militia
588b	Wild Goose station.....	622	Thunder Bay	C.N.R.
241	Wild Goose lake.....	1,121	Thunder Bay	C.N.R.
454	Wilfrid, cross roads.....	793	Ontario	Geol. Surv.
179	Wilgar.....	681	Algoma	N.T.R.
349	Wilkie.....	664	Kent	P.M.R.
49	Wilkinson.....	552	Frontenac	C.P.R.
181	Willet.....	921	Thunder Bay	N.T.R.
6	Williams.....	1,180	Algoma	C.P.R.
444	Williamsburg, church.....	186	Dundas	Militia
327	Williamstown.....	182	Glengarry	G. & S.R.
218	Willowdale.....	571	York	M.E.R.
149	Wilno station.....	955.2	Renfrew	Geod. Surv.
214	Wilson.....	555	Lennox and Add'n	C.N.R.
437	Wilson lake.....	1,173	Nipissing	Geol. Surv.
452	Wilton Grove.....	875	Middlesex	Militia
334	Winchelsea.....	973	Huron	H.E.P.C.
43	Winchester station.....	249.9	Dundas	Geod. Surv.
238	Windegogwinzini lake.....	1,184	Sudbury	C.N.R.
5	Windermere lake, high water, 1,408; low water.....	1,403	Sudbury	C.P.R.
461	Windfall lake.....	1,269	Thunder Bay	Geol. Surv.
345	Windham.....	814	Norfolk	M.C.R.
243	Windigo station.....	1,486.4	Thunder Bay	Geod. Surv.
454	Windigo lake.....	1,200	Patricia	Geol. Surv.
243	Windigustigwan lake.....	1,443	Thunder Bay	C.N.R.
170	Windmill.....	603	Welland	G.T.R.
338	Windmill Point station.....	596	Welland	H.E.P.C.
	Windsor.....		Essex	
47	Can. Pac. station.....	580		C.P.R.
162	Grand Trunk station.....	579.1		Geod. Surv.
346	Mich. Cent. station.....	581		M.C.R.
350	Howard avenue.....	602		W.E. & L.S.R.
417	Detroit river			
	Standard low water.....	573.87		Lake Surv.
	Standard high water.....	557.65		Lake Surv.
	Mean water, 1860-1895.....	575.45		Lake Surv.
	Mean water, 1860-1914.....	575.09		Lake Surv.
XII	Detroit Tunnel B.M. No. 7.....	597.84		Lake Surv.
XII	Detroit Tunnel B.M. No. 7.....	596.69		Geod. Surv.
227	Windy lake.....	751	Parry Sound	C.N.R.
229	Windy lake.....	1,351	Sudbury	C.N.R.
460	Windy or Makoping lake.....	1,060	Sudbury	Geol. Surv.
461	Windy lake.....	1,318	Thunder Bay	N.T.R.
4	Windy Lake station.....	1,233	Sudbury	C.P.R.
	Wingham.....		Huron	
56	Can. Pac. station.....	1,023		C.P.R.
166	Grand Trunk station.....	1,041		G.T.R.
333	Main street.....	1,008		H.E.P.C.
56	Wingham junction (Can. Pac. Ry.)..	1,071	Huron	C.P.R.
166	Wingham junction (Gr. Tr. Ry.)..	1,078	Huron	G.T.R.
109	Winjiget lake.....	1,265	Algoma	C.P.R.
449	Winnie lake.....	1,140	Kenora	N.T.R.
	Winona.....		Wentworth	
161	Grand Trunk station.....	285.6		Geod. Surv.
463	Post office.....	315		Militia

Page	Locality	Elev.	County	Authority
451	Winslow corner.....	603	Lincoln	Militia
462	Winsome lake.....	1,344	Thunder Bay	Geol. Surv.
7	Winston.....	766	Thunder Bay	C.P.R.
460	Winston hill.....	1,600	Thunder Bay	Admir. chart
463	Winterbourne, road opp. Pres. church	1,097	Waterloo	Breithaupt
350	Winter Line (Paincourt).....	596	Kent	C.W. & L.E.R.
239	Winter Spawning lake.....	1,097	Sudbury	C.N.R.
343	Wisner.....	719	Brant	T.H. & B.R.
464	Woburn, cross roads $\frac{1}{2}$ mile northwest	524	York	Militia
151	Woito.....	648	Renfrew	G.T.R.
452	Wolf lake.....	1,019	Nipissing	Bureau Mines
230	Wolf lake.....	1,327	Sudbury	C.N.R.
230	Wolf lake.....	1,215	Sudbury	C.N.R.
426	Wolf pond, high water.....	659.2	Nipissing	Pub. Works
228	Wolfe lake.....	670	Parry Sound	C.N.R.
47	Wolford.....	398	Grenville	C.P.R.
452	Wolseley Barracks.....	850	Middlesex	Militia
46	Wolverton.....	961	Oxford	C.P.R.
454	Woman lake.....	1,315	Patricia	Geol. Surv.
5	Woman River station.....	1,439	Sudbury	C.P.R.
451	Woodbank.....	875	Middlesex	Militia
56	Woodbridge station.....	554.0	York	Geod. Surv.
	Woods, lake of the.....		Kenora	
10	High water (Nov. 11, 1900).....	1,062.2		I. J. Com.
10	Low water (Mar. 24, 1894).....	1,056.5		I. J. Com.
10	Water (July 16, 1913).....	1,060.8		Geod. Surv.
10	Water (Sept. 29 1911).....	1,057.0		Challies
	Kennedy gauge, Norman, zero....	960.0		I.J.C.
	Public Works, Ont., gauge, Norman (1898-1905), zero.....	960.0		I.J.C.
	Public Works, Ont., gauge, Kee- watin, zero.....	961.1		I.J.C.
	Water Power Survey datum.....	1.3		Challies
	Granger gauge, Warroad Minn. (1912-14).....	1,054.6		I.J.C.
216	Woods Lake station.....	1,151	Hastings	C.N.R.
346	Woodslee.....	615	Essex	M.C.R.
	Woodstock.....		Oxford	
46	Can. Pac. station.....	948		C.P.R.
161	Grand Trunk station.....	958.8		Geod. Surv.
162	Can. Pac. and Gr. Tr. crossing....	929.4		Geod. Surv.
340	Cor. Dundas and Oxford streets....	942		H.E.P.C.
153	Woodville.....	906	Victoria	G.T.R.
585	Worthington station.....	775.2	Sudbury	Geod. Surv.
354	Worthington Road.....	803	Sudbury	A.E.R.
56	Wroxeter.....	1,107	Huron	C.P.R.
158	Wyebridge.....	669	Simcoe	G.T.R.
158	Wyevale.....	767	Simcoe	G.T.R.
3	Wylie station.....	527.7	Renfrew	Pub. Works
	Wyoming.....		Lambton	
165	Grand Trunk station.....	709		G.T.R.
336	Cor. Niagara and Main streets....	706		H.E.P.C.
169	Wyton.....	909	Middlesex	G.T.R.
Y				
213	Yarker.....	462	Lennox and Add'n	C.N.R.
345	Yarmouth.....	769	Elgin	M.C.R.
	Yellek.....		Nipissing	
4	Can. Pac. station.....	685		C.P.R.
237	Can. Nor. station.....	688		C.N.R.

Page	Locality	Elev.	County	Authority
138	Yonge Mills station	302.9	Leeds	Geod. Surv.
139	York station	425.9	York	Geod. Surv.
218	York Mills	466	York	M.E.R.
216	York River station	1,102	Hastings	C.N.R.
462	Young lake, high water, 748; low water	740	Victoria	Geol. Surv.
Z				
191	Zarn	1,311	Kenora	G.T.P.R.
	Zephyr		Ontario	
154	Grand Trunk station	767		G.T.R.
224	Can. Nor. station	755		C.N.R.
333	Zurich, corner	842	Huron	H.E.P.C.

PRINCE EDWARD ISLAND

Page	Locality	Elev.	County	Authority
A				
300	Albany.....	127	Prince	P.E.I.R.
	Alberton.....		Prince	
299	Station.....	24		P.E.I.R.
299	Wharf.....	5.5		P.E.I.R.
299	Alma.....	142	Prince	P.E.I.R.
300	Ashton.....	143	Kings	P.E.I.R.
B				
300	Bear River.....	219	Kings	P.E.I.R.
300	Bedford.....	92	Queens	P.E.I.R.
301	Belle River.....	46	Queens	P.E.I.R.
299	Bloomfield.....	130	Prince	P.E.I.R.
300	Brackley Point.....	159	Queens	P.E.I.R.
299	Breadalbane.....	135	Queens	P.E.I.R.
300	Brudenell.....	65	Kings	P.E.I.R.
301	Bunbury.....	15	Queens	P.E.I.R.
C				
300	Cape Traverse.....	11	Prince	P.E.I.R.
300	Cardigan.....	79	Kings	P.E.I.R.
	Charlottetown.....		Queens	
300	Station.....	8		P.E.I.R.
300	Wharf.....	8.2		P.E.I.R.
299	Clermont.....	30	Prince	P.E.I.R.
299	Clyde.....	202	Queens	P.E.I.R.
299	Coleman.....	67	Prince	P.E.I.R.
299	Colville.....	179	Queens	P.E.I.R.
299	Conway.....	73	Prince	P.E.I.R.
D				
299	De Blois.....	124	Prince	P.E.I.R.
300	Douglas.....	88	Kings	P.E.I.R.
300	Dundee.....	108	Kings	P.E.I.R.
E				
299	Ellerslie.....	58	Prince	P.E.I.R.
299	Elliott.....	181	Queens	P.E.I.R.
299	Elmsdale.....	124	Prince	P.E.I.R.
299	Emerald.....	123	Queens	P.E.I.R.
F				
300	Five Houses.....	125	Kings	P.E.I.R.
301	Fodhla.....	261	Queens	P.E.I.R.
299	Fredericton.....	306	Queens	P.E.I.R.
299	Freetown.....	102	Prince	P.E.I.R.

Page	Locality	Elev.	County	Authority
G				
	Georgetown.....			
300	Station.....	26	Kings	P.E.I.R.
300	Wharf.....	6		P.E.I.R.
301	Glencoe.....	109	Queens	P.E.I.R.
301	Grandview.....	227	Queens	P.E.I.R.
H				
300	Harmony.....	161	Kings	P.E.I.R.
299	Harper.....	67	Prince	P.E.I.R.
301	Hazelbrook.....	139	Queens	P.E.I.R.
301	Hermitage.....	102	Queens	P.E.I.R.
301	Hopefield.....	63	Queens	P.E.I.R.
299	Howlan.....	55	Prince	P.E.I.R.
299	Hunter River.....	86	Queens	P.E.I.R.
I				
301	Iris.....	88	Queens	P.E.I.R.
K				
299	Kelvin.....	124	Prince	P.E.I.R.
299	Kensington.....	119	Prince	P.E.I.R.
300	Kinkora.....	141	Prince	P.E.I.R.
L				
301	Lake Verde.....	103	Queens	P.E.I.R.
300	Lot 40.....	51	Kings	P.E.I.R.
299	Loyalist.....	48	Queens	P.E.I.R.
M				
300	Marie.....	23	Kings	P.E.I.R.
301	Melville.....	83	Queens	P.E.I.R.
301	Millview.....	74	Queens	P.E.I.R.
299	Milton.....	25	Queens	P.E.I.R.
299	Miscouche.....	85	Prince	P.E.I.R.
300	Morell.....	39	Kings	P.E.I.R.
301	Mount Albion.....	67	Queens	P.E.I.R.
301	Mount Herbert.....	23	Queens	P.E.I.R.
300	Mount Stewart.....	24	Queens	P.E.I.R.
301	Murray Harbour.....	20	Kings	P.E.I.R.
301	Murray River.....	37	Kings	P.E.I.R.
N				
299	New Annan.....	50	Prince	P.E.I.R.
300	New Zealand.....	183	Kings	P.E.I.R.
299	North Wiltshire.....	311	Queens	P.E.I.R.
299	Northam.....	74	Prince	P.E.I.R.
O				
299	O'Leary.....	99	Prince	P.E.I.R.

Page	Locality	Elev.	County	Authority
P				
300	Peake.....	110	Kings	P.E.I.R.
300	Perth.....	136	Kings	P.E.I.R.
300	Pisquid.....	59	Queens	P.E.I.R.
299	Port Hill.....	99	Prince	P.E.I.R.
299	Portage.....	37	Prince	P.E.I.R.
R				
299	Richmond.....	75	Prince	P.E.I.R.
300	Royalty.....	166	Queens	P.E.I.R.
S				
300	St. Andrews.....	15	Queens	P.E.I.R.
300	St. Charles.....	134	Kings	P.E.I.R.
299	St. Eleanor.....	80	Prince	P.E.I.R.
299	St. Louis.....	142	Prince	P.E.I.R.
299	St. Nicholas.....	53	Prince	P.E.I.R.
300	St. Peter.....	15	Kings	P.E.I.R.
300	St. Teresa.....	189	Kings	P.E.I.R.
300	Selkirk.....	101	Kings	P.E.I.R.
300	Sherwood.....	127	Queens	P.E.I.R.
	Souris.....		Kings	
300	Station.....	15		P.E.I.R.
300	Wharf.....	7		P.E.I.R.
301	Southport.....	23	Queens	P.E.I.R.
300	Suffolk.....	156	Queens	P.E.I.R.
299	Summerside wharf.....	8	Prince	P.E.I.R.
301	Surrey.....	273	Queens	P.E.I.R.
T				
300	Tanks (closed).....	24	Prince	P.E.I.R.
299	Tignish.....	62	Prince	P.E.I.R.
300	Tracadie.....	61	Queens	P.E.I.R.
299	Travellers Rest.....	36	Prince	P.E.I.R.
U				
301	Uigg.....	68	Queens	P.E.I.R.
300	Union.....	118	Queens	P.E.I.R.
V				
301	Vernon.....	18	Queens	P.E.I.R.
301	Vernon River.....	75	Queens	P.E.I.R.
301	Village Green.....	145	Queens	P.E.I.R.
W				
299	Wellington.....	10	Prince	P.E.I.R.
301	Wilmot.....	48	Kings	P.E.I.R.
299	Winsloe.....	144	Queens	P.E.I.R.
301	Wood Island.....	70	Queens	P.E.I.R.
Y				
300	York.....	138	Queens	P.E.I.R.

QUEBEC

Page	Locality	Elev.	County	Authority
406	"A" lake.....	878	Timiskaming	Pub. Works
34	Abbotsford.....	208	Rouville	C.P.R.
	Abercorn.....		Brome	
35	Can. Pac. station.....	485.7		Geod. Surv.
397	Brick church.....	505		Militia
174	Abenakis.....	836	Dorchester	N.T.R.
406	Abitibi lake, high water, 874; low.....	868	Timiskaming	N.T.R.
	Acadie, I'.....		St. Johns	
25	Can. Pac. station.....	127.9		Geod. Surv.
146	Grand Trunk station.....	116.9		Geod. Surv.
	Acton.....		Bagot	
33	Can. Pac. station.....	316		C.P.R.
142	Grand Trunk station.....	309		G.T.R.
24	Adamsville station.....	376.0	Brome	Geod. Surv.
25	Adirondack station.....	96.4	Laprairie	Geod. Surv.
406	Agotawekami lake.....	875	Timiskaming	O'Sullivan
424	Ahuntsic, St. Lawrence river, low water, 42.3; high water.....	47.1	Hochelaga	Pub. Works
396	Ahuntsic station.....	77.2	Hochelaga	M.T.C.
310	Aigles, lac des.....	430	Rimouski	Q.O.R.
	Albanel, lake.....	1,289	Mistassini	Barlow
399	Albert, mount.....	3,560	Gaspe	Geol. Surv.
41	Alcove.....	338	Ottawa	C.P.R.
204	Allens Mills.....	564	Portneuf	Q. & L.St.J.R.
425	Allumette lake, low water, 364.4; high water.....	372.2	Pontiac	Pub. Works
398	Alright, cape.....	400	Gaspe	Admir. chart
398	Alright island, summit.....	420	Gaspe	Admir. chart
398	Amherst island, summit.....	550	Gaspe	Admir. chart
286	Anqui.....	532	Matane	I.C.R.
404	Anderson lake.....	2,583	Saguenay	Lands, Que.
318	Ange-Gardien.....	17	Montmorency	Q.R.L. & P. Co.
40	Angers.....	189	Labelle	C.P.R.
38	Annonciation.....	815	Labelle	C.P.R.
309	Anse-au-Beaufils, Percé road crossing.....	166	Gaspe	A.Q. & W.R.
404	Arabian lake.....	650	Saguenay	Lands, Que.
590	Archer, lake.....	1,303	Dorchester	Bdy. Com.
211	Archambault lake.....	1,284	Montcaim	C.N.R.
174	Armagh.....	996	Bellechase	N.T.R.
177	Armstrong lake, high water, 1,008; low water.....	1,003	Timiskaming	N.T.R.
398	Artifice, I', corner quarter-mile E. of.....	194	Châteauguay	Militia
212	Arundel.....	618	Argenteuil	C.N.R.
30	Ascot station.....	633.6	Sherbrooke	Geod. Surv.
	Ashpabanka lake.....	1,118	Pontiac	O'Sullivan
392	Ashuapmichuan lake.....	1,160	Lake St. John	Barlow
392	Asinitchibastat, lake.....	1,188	Abitibi	Barlow
406	Askikwaj lake.....	977	Timiskaming	Pub. Works
393	Askitichi lake.....	1,254	Lake St. John	Geol. Surv.
286	Assametquaghan station.....	280.1	Bonaventure	Pub. Works
393	Assiwanan lake.....	1,265	Champlain	Geol. Surv.
210	Assomption, I'.....	69	L'Assomption	C.N.R.
	Aston.....		Nicolet	
145	Grand Trunk station.....	277.0		orks
288	Intercolonial station.....	288.3		orks

Page	Locality	Elev.	County	Authority
145	Aston junction.....	288.3	Nicolet	Pub. Works
317	Athelstan.....	171	Huntingdon	N.Y.C.R.
398	Atocas, lac des.....	452	Chambly	Geol. Surv.
397	Attikonak lake.....	1,700	Ashuanipi	Geol. Surv.
147	Aubrey station.....	141.7	Châteauguay	Pub. Works
314	Auckland.....	1,538	Compton	M.C.R.R.
177	Authier.....	1,007	Timiskaming	N.T.R.
313	Ayers Cliff station.....	558.5	Stanstead	Geod. Surv.
41	Aylmer.....	216	Ottawa	.P.R.
31	Aylmer lake, high water.....	816	Wolfe	Q.C.R.
41	Aylwin.....	497	Ottawa	C.P.R.
B				
406	"B," lake.....	879	Timiskaming	Pub. Works
288	Bagot.....	239	Bagot	I.C.R.
1	Baie-d'U-fé, Can. Pac. station.....	114.1	Jacques-Cartier	Pub. Works
137	Baie-d'Urfé, Grand Trunk station.....	114.1	Jacques-Cartier	Pub. Works
315	Baieville station.....	79.6	Yamaska	Pub. Works
33	Bancroft.....	659	Brome	C.P.R.
309	Barachois.....	81	Gaspe	A.Q. & W.R.
405	Bare mountain.....	1,520	Sherbrooke	Geol. Surv.
176	Barnett lake, high water, 1,362; low.....	1,366	St. Maurice	N.T.R.
399	Barn mountain.....	3,400	Gaspe	Geol. Surv.
404	Barras lake.....	990	Saguenay	Lands. Que.
	Barre-Boulard, highest known flood..	26.8	Portneuf	Pub. Works
39	Barrette.....	793	Labelle	C.P.R.
406	Barrier lake, high water, 869; water.....	866	Timiskaming	Pub. Works
147	Barrington station.....	189.2	Huntingdon	Pub. Works
403	Bastien lake.....	877	Timiskaming	Geol. Surv.
212	Batesville.....	605	Argenteuil	C.N.R.
	Batiscan.....		Champlain	
36	Can. Pac. station.....	33		C.P.R.
	River St. Lawrence			
409	Standard low water.....	6.25		Pub. Works
409	Standard high water.....	24.00		Pub. Works
409	Flood (1865), 28.46; (1885).....	25.51		Pub. Works
409	Floor level of Brunelle's wharf.....	18.3		Pub. Works
402	Battle lake.....	754	Ottawa	Geol. Surv.
174	Baudet.....	339	Lévis	N.T.R.
401	Bayfield, mount.....	3,471	Matane	Admir. chart
	Beaconsfield.....		Jacques-Cartier	
1	Can. Pac. station.....	107.0		Pub. Works
137	Grand Trunk station.....	105.1		Pub. Works
398	Bear head.....	400	Gaspe	Admir. chart
402	Bear lake, little (May 31, 1913).....	615.9	Ottawa	Geod. Surv.
402	Bear lake (May 26, 1913).....	562.8	Ottawa	Geod. Surv.
211	Beaubien, lake.....	1,650	Montcalm	C.N.R.
31	Beauce tank.....	487	Beauce	Q.C.R.
32	Beauceville.....	557	Beauce	Q.C.R.
42	Beauchêne.....	549	Timiskaming	C.P.R.
205	Beaudet.....	882	Portneuf	Q. & L.St. J.R.
317	Beauharnois.....	132	Beauharnois	N.Y.C.R.
287	Beaumont, lake (Aug. 3, 1908).....	320.1	Bellechasse	Pub. Works
318	Beauport.....	22	Quebec	Q.R.L. & P.Co.
403	Beauport hills, west summit.....	1,950	Quebec	Admir. chart
	Beaupaire.....		Jacques-Cartier	
1	Can. Pac. station.....	106.8		Pub. Works
137	Grand Trunk station.....	105.6		Pub. Works

Page	Locality	Elev.	County	Authority
286	Beau-Rivage station.....	353·7	Matane	Pub. Works
175	Beaver lake, high water, 1,365; low	1,363	Champlain	N.T.R.
176	Beaver lake, high water, 1,439; low	1,436	Pontiac	N.T.R.
393	Beaver mountain.....	1,767	Abitibi	Barlow
	Bécancour.....		Nicolet	
315	Q. M. & S. station.....	72		Q.M. & S.R.
409	River St. Lawrence, flood (1865)...	29·45		Pub. Works
	B.M., foundation of R.C. church...	37·8		Pub. Works
315	Becquets.....	148	Nicolet	Q.M. & S.R.
	Bedford.....		Missisquoi	
34	Can. Pac. station.....	179·0		Geod. Surv.
401	Main street.....	7		Militia
401	Floor of steel bridge over Pike river	181		Militia
313	Beebe station.....	769·9	Stanstead	Geod. Surv.
313	Beebe junction.....	751·3	Stanstead	Geod. Surv.
2	Beeiner station.....	167·0	Ottawa	Geod. Surv.
37	Belair.....	189	Portneuf	C.P.R.
324	Bélangier, lake.....	670	Portneuf	N.T.R.
405	Bélisle lake.....	2,653	Saguenay	Lands, Que.
38	Bélisle Mill.....	1,055	Terrebonne	C.P.R.
205	Bellay, lac à.....	815	Lake St. John	Q. & L.St.J.R.
38	Bellerive.....	836	Labelle	C.P.R.
395	Belle-Truite, lac la.....	1,279	Chicoutimi	Lovelace
317	Bellevue.....	98	Châteauguay	N.Y.C.R.
315	Bellevue station.....	39·2	Richelieu	Pub. Works
142	Beloil.....	63	Verchères	G.T.R.
590	Ben d'Urban, mount.....	2,527	Compton	Bdy. Com.
313	Berryline siding.....	806·2	Compton	Geod. Surv.
401	Berry mountains, Big.....	2,000	Matane	Admir. chart
401	Berry mountains, Little.....	1,500	Matane	Admir. chart
70	Berthier station.....	27	Berthier	C.P.R.
36	Berthier junction.....	36	Berthier	C.P.R.
212	Bevans Lake station.....	612	Argenteuil	C.N.R.
286	Bic station.....	81·7	Rimouski	Pub. Works
403	Bic highlands.....	1,236	Rimouski	Admir. chart
205	Bilodeau.....	984	Lake St. John	Q. & L.St.J.R.
403	Birch lake.....	862	Tinniskaming	Geol. Surv.
	Birch lake (Ottawa river).....	1,030	Pontiac	Pub. Works
23	Birchton station.....	973·9	Compton	Geod. Surv.
309	Black Capes station.....	80	Bonaventure	Q.O.R.
31	Black Lake station.....	940	Megantic	Q.C.R.
145	Black River station.....	334	Arthabaska	G.T.R.
205	Black River siding.....	899	Portneuf	Q. & L.St.J.R.
404	Blais lake.....	50	Saguenay	Lands, Que.
288	Blake siding.....	269	Drummond	I.C.R.
392	Blondeau lake.....	1,285	Abitibi	Barlow
396	Blue Bonnets station.....	166·7	Hochelaga	M.T.C.
41	Blue Sea station.....	551	Ottawa	C.P.R.
41	Blue Sea lake, high water, 539; water	535	Ottawa	C.P.R.
323	Boilard, lake.....	1,631	Montmagny	N.T.R.
209	Bois-Blanc.....	199	Maskinonge	C.N.R.
396	Bois-franc station.....	95·8	Jacques-Cartier	M.T.C.
402	Bois-franc lake, water (July, 1913)...	577·7	Ottawa	Geod. Surv.
404	Boisvert, lac.....	1,105	Saguenay	Lands, Que.
176	Bolger.....	1,314	Pontiac	N.T.R.
35	Bolton Centre.....	791	Brome	C.P.R.
309	Bonaventure.....	64	Bonaventure	Q.O.R.
399	Bonaventure island.....	400	Gaspe	Admir. chart
39	Bordeaux.....	75	Hochelaga	C.P.R.
398	Botreaux, post office.....	217	Châteauguay	Militia

Page	Locality	Elev.	County	Authority
404	Boucher lake.....	1,300	Saguenay	Lands, Que.
175	Boucher lake, water (Sept., 1910).....	1,400	Champlain	N.T.R.
	Boucherville.....		Chambly	
314	Q.M. & S. station.....	40.4		Pub. Works
	B.M., in S.W. cor., R.C. church.....	49.05		Pub. Works
	River St. Lawrence			
410	Standard low water.....	17.88		Pub. Works
410	Highest known flood.....	38.8		Pub. Works
410	R. and O. Co.'s wharf.....	29.4		Pub. Works
393	Bouleau mountain.....	1,760	Mistassini	Barlow
398	Bouleaux, lac des.....	436	Chambly	Geod. Surv.
23	Boundary station.....	1,850.1	Frostenac	Geod. Surv.
176	Bourassa.....	1,389	Maskinonge	N.T.R.
392	Bourbeau lake.....	1,335	Abitibi	Barlow
174	Bourbonnais.....	744	Dorchester	N.T.R.
204	Bourg-Louis.....	516	Portneuf	Q. & L.St.J.R.
174	Bousquet.....	754	Champlain	N.T.R.
424	Bout-de-l'île, St. Lawrence river, low water, 16.0; high water.....	29	Hochelega	Pub. Works
313	Boynton station.....	561.9	Stanstead	Geod. Surv.
40-	Bradore hills.....	1,264	Saguenay	Admir. chart
33	Bramhall.....	328	Drummond	C.P.R.
396	Bras-Coupé, lac du.....	993	Abitibi	Geod. Surv.
173	Bras-d'Apic.....	1,215	L'Islet	N.T.R.
41	Brackenridge.....	219	Ottawa	C.P.R.
41	Breman.....	368	Ottawa	C.P.R.
39	Breslay.....	194	Jacques-Cartier	C.P.R.
174	Bridge.....	165	Quebec	N.T.R.
206	Brêre lake.....	578	Chicoutimi	Q. & L.St.J.R.
35	Brigham station.....	298	Brome	C.P.R.
397	Brigham, at Warrington's store.....	296	Brome	Militia
24	Brigham junction.....	267.7	Brome	Geod. Surv.
236	Bristol Corner.....	321	Pontiac	C.N.R.
42	Bristol Mines station.....	317	Pontiac	C.P.R.
42	Bristol Mines junction.....	396	Pontiac	C.P.R.
142	Britannia Mills.....	221	Bagot	G.T.R.
309	Broadlands station.....	34.3	Bonaventure	Pub. Works
33	Brome station.....	676.9	Brome	Geod. Surv.
33	Brome lake, water (July 7, 1892).....	648	Brome	C.P.R.
397	Brome Centre, schoolhouse.....	719	Brome	Militia
405	Brompton lake.....	784	Sherbrooke	Militia
403	Brompton lake, Little.....	873	Richmond	Militia
403	Brompton, post office.....	513	Richmond	Militia
143	Brompton station.....	472	Richmond	G.T.R.
403	Bromptonville corner.....	469	Richmond	Militia
313	Brookbury station.....	720.1	Compton	Geod. Surv.
145	Brosseau.....	59	Laprairie	G.T.R.
314	Brosseau Mill.....	422	Lotbinière	L. & M.R.
31	Broughton tank.....	1,141	Beauce	Q.C.R.
39	Bruchesi.....	1.4	Terrebonne	C.P.R.
405	Brulé, lac.....	2,609	Saguenay	Lands, Que.
146	Bryson.....	135	Châteauguay	G.T.R.
398	Bryon island.....	200	Gaspé	Admir. chart
392	Buckell lake.....	1,196	Abitibi	Barlow
40	Buckingham station.....	191	Labelle	C.P.R.
39	Buckingham landing.....	431	Labelle	C.P.R.
39	Buckingham village.....	445	Labelle	C.P.R.
176	Buckle lake, high water, 1,278; low water.....	1,275	Pontiac	N.T.R.
145	Bulstrode.....	321	Arthabaska	G.T.R.
24	Bulwer station.....	939.6	Compton	Geod. Surv.

Page	Locality	Elev.	County	Authority
41	Burbridge.....	571	Ottawa	C.P.R.
37	Bureau.....	105	St. Maurice	C.P.R.
	Burnt-bay lake.....	985	Pontiac	O'Sullivan
23	Bury station.....	1,063.3	Compton	Geod. Surv.
C				
406	"C" lake.....	880	Timiskaming	Pub. Works
395	Cabane lake.....	1,557	Chicoutimi	Lovelace
36	Cabane-Ronde.....	59	L'Assomption	C.P.R.
312	Cabano.....	563	Temiscouata	Tem. R.
392	Cache lake.....	1,244	Abitibi	Barlow
286	Cacouna station.....	245.7	Temiscouata	Pub. Works
397	Calls Mill.....	519	Brome	Militia
40	Calumet.....	196	Argenteuil	C.P.R.
403	Camille, mount.....	2,036	Rimouski	Admir. chart
42	Campbell Bay station.....	363	Pontiac	C.P.R.
39	Campeau.....	1,007	Labelle	C.P.R.
175	Cann.....	1,187	Champlain	N.T.R.
391	Canoe lake.....	1,420	Lake St. John	O'Sullivan
34	Canrobert.....	236	Rouville	C.P.R.
309	Cape Cove station.....	73	Gaspé	A.Q. & W.R.
313	Capelton station.....	494.3	Sherbrooke	Geod. Surv.
407	Cape Wolstenholme range.....	2,000	Ungava	Admir. chart
36	Cap-de-la-Magdeleine.....	44	Champlain	C.P.R.
309	Caplin.....	92	Bonaventure	Q.O.R.
309	Caplin River station.....	54	Bonaventure	Q.O.R.
209	Cap-Rouge station.....	40	Quebec	C.N.R.
208	Cap-Rouge junction.....	172.6	Quebec	Pub. Works
287	Cap-St. Ignace station.....	129.1	Montmagny	Pub. Works
209	Cap-Santé station.....	26	Portneuf	C.N.R.
401	Cap-Tourmente chapel.....	1,692	Montmorency	Admir. chart
401	Cap-Tourmente mountain.....	1,874	Montmorency	Admir. chart
405	Carbuncle mountain.....	1,270	Sherbrooke	Geol. Surv.
173	Cardaillac.....	1,265	L'Islet	N.T.R.
205	Caribou lake.....	1,292	Quebec	Q. & L.St.J.R.
235	Carillon.....	120	Argenteuil	C.N.R.
309	Carleton.....	57	Bonaventure	Q.O.R.
397	Carleton, mount.....	1,830	Bonaventure	Geol. Surv.
288	Carmel.....	304	Drummond	I.C.R.
316	Caroline.....	121	Rouville	Q.M. & S.R.
146	Carr.....	185	Huntingdon	G.T.R.
295	Carrier.....	300	Lévis	I.C.R.
	Cartierville.....		Jacques-Cartier	
235	Can. Nor. station.....	107		C.N.R.
396	Montreal Tramways Co. station ..	81.3		M.T.C.
424	St. Lawrence river, low water, 54.3; high water.....	60.3		Pub. Works
40	Cascades.....	307	Ottawa	C.P.R.
309	Cascapedia.....	48	Bonaventure	Q.O.R.
175	Casey.....	1,376	Champlain	N.T.R.
33	Casgrain.....	437	Shefford	C.P.R.
404	Catherine lake.....	802	Saguenay	Lands, Que.
286	Causapscal.....	454	Matane	I.C.R.
34	Cavignac.....	117	Bagot	C.P.R.
148	Cecile station.....	149.6	Beauharnois	Pub. Works
205	Cedar lake.....	1,280	Quebec	Q. & L. St.J.R.
1	Cedar Park station.....	111.7	Jacques-Cartier	Pub. Works
	Cedars.....		Soulanges	
137	Grand Trunk station.....	159.4		Pub. Works
	Top step, E. side, R.C. church....	156.78		Pub. Works

Page	Locality	Elev.	County	Authority
396	Cemetery station.....	373.4	Hochelaga	M.T.C.
	Chambly.....		Chambly	
	B.M., S.W. cor. lockmaster's office	47.8		Pub. Works
	B.M., in south abutment of C. V.			
	R. R. bridge.....	79.6		Pub. Works
	B.M., in lower face of wall of lock 7	47.9		Pub. Works
	Top of cap of bench well, lock 7...	47.6		Pub. Works
	Lower sill of lock 9.....	11.3		Pub. Works
	Upper sill of lock 2.....	85.4		Pub. Works
	Chambly Basin.....		Chambly	
317	Central Vermont station.....	42.2		Pub. Works
	Chambly canal			
423	Lowest normal level.....	19.40		Pub. Works
423	Extreme low water.....	18.80		Pub. Works
423	Extreme high water (1869).....	35.50		Pub. Works
423	Lower sill of lock No. 9.....	11.85		Pub. Works
317	Chambly Canton station.....	76.8	Chambly	Pub. Works
205	Chambord.....	550	Lake St. John	Q. & L.St.J.R.
	Champlain.....		Champlain	
36	Can. Pac. station.....	46		C.P.R.
409	Floor level of Gagnon's wharf....	19.0		Pub. Works
	River St. Lawrence			
409	Standard low water.....	7.35		Pub. Works
409	Standard high water.....	24.70		Pub. Works
409	Highest known flood.....	28.50		Pub. Works
	Champlain, lake.....		Missisquoi	
423	Standard high water (May 4, 1869), highest on record.....	101.75		Lake Surv.
423	Standard low water.....	93.00		Lake Surv.
423	Extreme low water (Nov. 13, 1908)	91.9		Lake Surv.
423	Mean water, 1871 to 1882.....	95.13		Lake Surv.
423	Mean water, 1871 to 1895.....	95.16		Lake Surv.
423	Mean water, 1871 to 1914.....	95.17		Lake Surv.
309	Chandler.....	10	Gaspe	A.Q. & W.R.
212	Chapleau.....	1,222	Argenteuil	C.N.R.
209	Charette.....	417	St. Maurice	C.N.R.
210	Charlemagne.....	52	L'Assomption	C.N.R.
204	Charlesbourg.....	118	Quebec	Q. & L.St.J.R.
204	Charlesbourg West.....	282	Quebec	Q. & L.St.J.R.
404	Charles, lake.....	85	Saguenay	Lands. Que.
206	Chasseurs, lac des.....	533	Chicoutimi	Q. & L.St.J.R.
317	Châteauguay.....	85	Châteauguay	N.Y.C.R.
318	Château-Richer.....	17	Montmorency	Q.R.L. & P.Co.
401	Château-Richer hills.....	2,305	Montmorency	Admir. chart
423	Chats lake, low water, 238.5; high	251.5	Pontiac	Pub. Works
145	Chaudière junction.....	235.1	Lévis	Pub. Works
145	Chaudière station.....	236.1	Lévis	Pub. Works
145	Chaudière Curve station.....	232.5	Lévis	Pub. Works
318	Chaudière Lake station.....	1,272	Kamouraska	N.T.R.
390	Chegobish lake.....	1,106	Lake St. John	O'Sullivan
40	Chelsea.....	369	Ottawa	C.P.R.
400	Chéneville village.....	702	Labelle	Geol. Surv.
405	Cherry River village, post office...	774	Sherbrooke	Militia
210	Chertsey.....	712	Montcalm	C.N.R.
212	Chevreuil, lac.....	1,115	Argenteuil	C.N.R.
392	Chibougamau lake.....	1,230	Abitibi	Barlow
33	Chicoine.....	392	Bagot	C.P.R.
39	Chicot.....	101	Two Mountains	C.P.R.
206	Chicoutimi.....	19	Chicoutimi	Q. & L.St.J.R.
309	Chien-Blanc, road crossing.....	169	Gaspe	A.Q. & W.R.

Page	Locality	Elev.	County	Authority
212	China Clay.....	850	Labelle	C.N.R.
399	Chlorydorme mountain.....	1,000	Gaspe	Admir. chart
1	Choisy station.....	105.6	Vaudreuil	Pub. Works
212	Christieville.....	778	Argenteuil	C.N.R.
	Christopherson lake.....	950	Timiskaming	O'Sullivan
206	Chute-à-l'Ours.....	480	Lake St. John	Q. & L.St.J.R.
324	Ciconcine, lake, water.....	826	Portneuf	N.T.R.
325	Clair, lac.....	1,306	St. Maurice	N.T.R.
324	Clair, lac.....	882	Champlain	N.T.R.
391	Clairc, lac.....	1,259	Mistassini	O'Sullivan
211	Clare, lac.....	1,665	Montcalm	C.N.R.
211	Clare, mount.....	2,500	Montcalm	C.N.R.
315	Clarenceville station.....	122.0	Missisquoi	Pub. Works
236	Clarendon.....	331	Pontiac	C.N.R.
175	Clear lake, high water, 1,224; low..	1,223	Champlain	N.T.R.
393	Clearwater lake.....	1,364	Lake St. John	Geol. Surv.
407	Clearwater lake.....	790	Ungava	Geol. Surv.
33	Cleary.....	520	Shefford	C.P.R.
313	Clifton.....	1,136	Compton	M.C.R.R.
324	Clochette, lac.....	875	Champlain	N.T.R.
176	Clova.....	1,347	St. Maurice	N.T.R.
143	Coaticook station.....	1,006.2	Stanstead	Geod. Surv.
33	Codre.....	278	Bagot	C.P.R.
31	Coleraine.....	869	Megantic	Q.C.R.
397	Colliers hill.....	1,450	Brome	Militia
205	Commissioner Lake station.....	1,275	Lake St. John	Q. & L.St.J.R.
1	Como station.....	99.3	Vaudreuil	Pub. Works
143	Compton station.....	733.0	Compton	Geod. Surv.
38	Conception.....	720	Labelle	C.P.R.
395	Cone mountain.....	1,370	Labelle	Geol. Surv.
399	Conical mountain.....	1,910	Gaspe	Geol. Surv.
	Contrecoeur.....		Verchères	
314	Q. M. & S. station.....	66.1		Pub. Works
410	R. and O. Co.'s wharf, floor level ..	27.15		Pub. Works
	B.M., in front of R.C. church	44.15		Pub. Works
	River St. Lawrence			
410	Standard low water.....	13.81		Pub. Works
410	Standard high water.....	29.14		Pub. Works
410	Highest known flood.....	36.57		Pub. Works
137	Convent station.....	76.9	Jacques-Cartier	Pub. Works
177	Cook.....	1,048	Timiskaming	N.T.R.
	Cookshire.....		Compton	
23	Can. Pac. station.....	685.0		Geod. Surv.
313	Maine Central station.....	679		M.C.R.R.
404	Coopman lake.....	1,995	Saguenay	Lands, Que.
176	Coquar.....	1,478	Maskinonge	N.T.R.
400	Corbin.....	239	Huntingdon	Militia
210	Cordon.....	312	Montcalm	C.N.R.
309	Corner of the Beach, road crossing..	58	Gaspe	A.Q. & W.R.
143	Corris.....	404	Richmond	G.T.R.
	Coteau junction.....		Soulanges	
137	Grand Trunk station.....	159.5		Pub. Works
	B.M., S.W. corner of bridge-seat, G.T.Ry. bridge over river Delisle	158.9		D.W. Com.
	B.M., coping, E. abutment, G.T.Ry. bridge over river Delisle.....	160.4		D.W. Com.
	Coteau Landing, B.M., in S. abutment of G.T. Ry. bridge over Soulanges canal.....	161.1	Soulanges	D.W. Com.

Page	Locality	Elev.	County	Authority
147	Côte-de-Liesse.....	139	Jacques-Cartier	G.T.R.
396	Côte-St. Luc station.....	251.4	Hochelaga	M.T.C.
146	Côte-Ste. Thérèse.....	154	Napierville	G.T.R.
398	Coudres, Ile aux, summit.....	390	Charlevoix	Admir. chart
42	Coulonge.....	367	Pontiac	C.P.R.
31	Courcelles.....	1,052	Frontenac	Q.C.R.
173	Courchesne.....	736	Temiscouata	N.T.R.
400	Covey hill.....	1,113	Huntingdon	Militia
399	Covey Hill village.....	559	Huntingdon	Militia
400	Cowan.....	231	Huntingdon	Militia
	Cowansville.....		Missisquoi	
35	Can. Pac. station.....	379		C.P.R.
401	Ottawa hotel.....	383		Militia
210	Crabtree Mills.....	130	Joliette	C.N.R.
145	Craig Road.....	335	Lévis	G.T.R.
322	Crapaud, lac.....	1,250	Montmagny	N.T.R.
175	Crespel.....	972	Champlain	N.T.R.
175	Cressman.....	728	Champlain	N.F.R.
42	Crest.....	550	Timiskaming	C.P.R.
406	Crooked lake.....	878	Timiskaming	Pub. Works
309	Cross Point station.....	32.1	Bonaventure	Pub. Works
35	Crowell.....	516	Brome	C.P.R.
325	Culotte.....	1,511	St. Maurice	N.T.R.
393	Cumr. nountain.....	1,955	Abitibi	Barlow
235	Cushing.....	182	Argenteuil	C.N.R.
D				
205	Dablon.....	980	Lake St. John	Q. & L.St.J.R.
398	Daisy lake.....	285	Chambly	Geol. Surv.
43	Dalhousie Mills station.....	226.5	Soulanges	Pub. Works
142	Danby.....	437	Drummond	G.T.R.
144	Danville.....	447	Richmond	G.T.R.
38	Darey.....	138	St. Maurice	C.P.R.
175	Darey.....	1,033	Champlain	N.T.R.
288	Daveluyville station.....	289.2	Arthabaska	Pub. Works
403	David lake.....	869	Timiskaming	Geol. Surv.
392	David lake.....	1,195	Abitibi	Barlow
42	Davidson.....	364	Pontiac	C.P.R.
176	Dead Fox lake, high water, 1,394; low water.....	1,392	Pontiac	N.T.R.
38	Degrosbois.....	1,225	Terrebonne	C.P.R.
24	Delaire.....	922	Brome	C.P.R.
405	Delamarre lake.....	1,148	Saguenay	Lands, Que.
287	De Lotbinière station.....	391.3	Lotbinière	Pub. Works
25	Delson station.....	91.7	Laprairie	Geod. Surv.
398	Demoiselle hill.....	280	Gaspe	Admir. chart
173	Deniau.....	1,092	L'Islet	N.T.R.
43	Dennistoun.....	108	Jacques-Cartier	C.P.R.
205	De Quen.....	834	Lake St. John	Q. & L.St.J.R.
36	De Sales.....	54	L'Assomption	C.P.R.
	Deschambault.....		Portneuf	
36	Can. Pac. station.....	189		C.P.R.
209	Can. Nor. station.....	44		C.N.R.
409	Floor level of wharf.....	14.2		Pub. Works
409	Foot of Richelieu rapids, standard low water.....	-4.23		Pub. Works
409	Flood (1884).....	22.13		Pub. Works

Page	Locality	Elev.	County	Authority
	Deschênes.....		Ottawa	
41	Can. Pac. station.....	197		C.P.R.
41	H. & A.E. station.....	205		H. & A.E.R.
425	Deschênes lake, high water (1876), 198·9; low water (1911).....	189·8	Ottawa	Pub. Works
206	Desmeules.....	401	Lake St. John	Q. & L.St.J.R.
	Des Rivières, B.M., N. abutment Central Vermont Ry. bridge....	131·7	Missisquoi	Pub. Works
403	Devil lake.....	834	Timiskaming	Geol. Surv.
	Dewittville.....		Huntingdon	
146	Grand Trunk station.....	158		G.T.R.
399	Post office.....	149		Militia
399	Trout river, water, 126; bridge...	142		Militia
	Dinashogama lake.....	1,180	Abitibi	O'Sullivan
31	Disraeli.....	329	Wolfe	Q.C.R.
23	Ditchfield station.....	1,472·4	Frontenac	Geod. Surv.
176	Dix.....	1,383	Pontiac	N.T.R.
137	Dixie station.....	96·0	Jacques-Cartier	Pub. Works
143	Dixville station.....	1,126·8	Stanstead	Geod. Surv.
	Doda lake.....	974	Abitibi	O'Sullivan
400	Dodge lake.....	625	Labelle	Geol. Surv.
176	Dogs-home lake, high water, 1,444; low water.....	1,440	Champlain	N.T.R.
174	Doheny.....	797	Champlain	N.T.R.
137	Dominion station.....	76·5	Jacques-Cartier	Pub. Works
400	Donaldson lake.....	336	Labelle	Geol. Surv.
313	Doncaster.....	1,260	Compton	M.C.R.R.
209	Donnacona.....	31	Portneuf	C.N.R.
392	Dorés, lac aux.....	1,218	Abitibi	Geol. Surv.
404	Doris lake.....	700	Saguenay	Lands, Que.
	Dorval.....		Jacques-Cartier	
1	Can. Pac. station.....	89·0		Pub. Works
137	Grand Trunk station.....	85·2		Pub. Works
325	Dorval lake.....	1,415	Champlain	N.T.R.
177	Doucet.....	1,219	Pontiac	N.T.R.
	Doucet Landing.....		Nicolet	
145	Grand Trunk station.....	28·3		Pub. Works
409	Floor level of outside wharf.....	19·0		Pub. Works
402	Douglas lake.....	852	Timiskaming	Geol. Surv.
309	Douglstown.....	15	Gaspe	A.Q. & W.R.
399	Douglstown mountain.....	1,500	Gaspe	Admir. chart
	Drummondville.....		Drummond	
33	Can. Pac. station.....	265		C.P.R.
288	Intercolonial station.....	288		I.C.R.
33	Drummondville junction.....	557·8	Brome	Geod. Surv.
405	Dubuc lake.....	1,344	Saguenay	Lands, Que.
176	Duchamp lake, high water, 1,376; low water.....	1,374	Maskinonge	N.T.R.
30	Dudswell station.....	699·3	Wolfe	Geod. Surv.
392	Dufault lake.....	1,327	Abitibi	Barlow
206	Dufferin.....	540	Lake St. John	Q. & L.St. J.R.
392	Dufresne lake.....	1,277	Mistassini	Barlow
211	Dugas.....	265	Montcalm	C.N.R.
173	Duguesclin.....	1,232	L'Islet	N.T.R.
392	Dulieux lake.....	1,195	Abitibi	Barlow
288	Duncan.....	299	Drummond	I.C.R.
317	Dundee.....	176	Huntingdon	Q.F.R.
399	Dundee Centre.....	188	Huntingdon	Militia
176	Durant lake, high water, 1,327; low	1,324	Pontiac	N.T.R.
590	Durham.....	609	Drummond	Bdy. Com.

Page	Locality	Elev.	County	Authority
E				
398	Eagle cape.....	807	Charlevoix	Admir. chart
296	Eagle lake.....	534	Rimouski	I.C.R.
41	Eardley.....	222	Ottawa	C.P.R.
30	East Angus station.....	676.2	Compton	Geod. Surv.
31	East Broughton.....	1,224	Beauce	Q.C.R.
397	East Farnham, cemetery.....	337	Shefford	Militia
405	East Hatley.....	1,006	Stanstead	Militia
314	East Hereford station.....	1,118	Compton	M.C.R.
314	East Hereford siding.....	1,164	Compton	M.C.R.
35	Eastman station.....	822	Shefford	C.P.R.
24	Eastray (<i>formerly</i> Eastman junction)	910.2	Shefford	Geod. Surv.
40	East Templeton.....	161	Ottawa	C.P.R.
313	Eaton Corner.....	807	Compton	M.C.R.
405	Eau-Dorée, lac à l'.....	330	Saguenay	Lands, Que.
396	Eau-Jaune, lac.....	1,112	Abitibi	Geol. Surv.
296	Echo lake.....	985	Rimouski	I.C.R.
398	Eboulements, Les, church.....	1,186	Charlevoix	Admir. chart
398	Eboulements, Les, mount.....	2,551	Charlevoix	Admir. chart
209	Ecureuils, Les.....	20	Portneuf	C.N.R.
205	Edward, lake.....	1,186	Quebec	Q. & L.St.J.R.
400	Elgin, town hall.....	206	Huntingdon	Militia
287	Elgin Road station.....	162.8	L'Islet	Pub. Works
41	Ellard.....	557	Ottawa	C.P.R.
590	Emilie lake.....	1,641	Frontenac	Bdy. Com.
32	English lake.....	1,181	Montmagny	Q.C.R.
398	Entry island, summit.....	580	Gaspe	Admir. chart
	Epiphanie L'.....		L'Assomption	
36	Can. Pac. station.....	72		C.P.R.
210	Can. Nor. station.....	78		C.N.R.
309	Escuminac station.....	23.4	Bonaventure	Pub. Works
318	Est, lac de l'.....	1,063	Kamouraska	N.T.R.
173	Estcourt.....	709	Temiscouata	N.T.R.
322	Etchemin, lake.....	1,233	Dorchester	N.T.R.
398	Eternity, cape.....	1,500	Charlevoix	Admir. chart
313	Eustis.....	499	Stanstead	B. & M.R.R.
392	Eva lake.....	1,374	Abitibi	Barlow
396	Evans lake.....	612	Abitibi	Geol. Surv.
177	Evere lake, high water, 1,205; low	1,202	Pontiac	N.T.R.
30	Everett station.....	644.2	Wolfe	Geod. Surv.
406	Expanse, lake (June 21, 1910).....	856	Timiskaming	Pub. Works
F				
174	Fairchild.....	264	Portneuf	N.T.R.
399	Fame Point mountain.....	1,000	Gaspe	Admir. chart
41	Farley.....	573	Ottawa	C.P.R.
40	Farm Point.....	327	Ottawa	C.P.R.
	Farnham.....		Missisquoi	
24	Can. Pac. station.....	191		C.P.R.
	B.M.,centre of door sill, R.C. church	196.7		Pub. Works
41	Farrellton.....	345	Ottawa	C.P.R.
40	Fassett.....	170	Labelle	C.P.R.
396	Father lake.....	974	Abitibi	Geol. Surv.
404	Fauteux lake.....	2,140	Saguenay	Lands, Que.
405	Favre lake.....	1,413	Saguenay	Lands, Que.
173	Febvre, Le.....	1,202	Kamouraska	N.T.R.
175	Ferguson.....	999	Champlain	N.T.R.

Page	Locality	Elev.	County	Authority
391	File-axe lake	1,485	Lake St. John	O'Sullivan
212	Filion	505	Terrebonne	C.N.R.
33	Fisher	663	Brome	C.P.R.
177	Fisher	1,124	Timiskaming	N.T.R.
175	Fitzpatrick	507	Champlain	N.T.R.
396	Five-mile lake	1,047	Abitibi	Geol. Surv.
35	Flodden	888	Richmond	C.P.R.
389	Folliot lake (Rimouski river)	1,069	Kimouski	Bdy. Com.
177	Forget	1,138	Pontiac	N.T.R.
402	Forrest lake	862	Timiskaming	Geol. Surv.
177	Forsythe	1,299	Pontiac	N.T.R.
287	Fortier	382	Lotbinière	I.C.R.
315	Fortierville	194	Lotbinière	Q.M. & S.R.
324	Fortin, lake	1,323	Montmagny	N.T.R.
24	Foster station	696.4	Brome	Geod. Surv.
397	Foster mountain	2,550	Brome	Dresser
590	Frampton hill	1,109	Dorchester	Bdy. Com.
392	Frances, lake	1,360	Abitibi	Barlow
	Franklin Centre		Huntingdon	
317	Quebec Frontier station ground	448		Q.F.R.
400	Post office	505		Militia
315	Frappier station	42.3	Richelieu	Pub. Works
405	Fraser lake	865	Sherbrooke	Militia
399	Frontier, corner quarter-mile E. of	286	Huntingdon	Militia
24	Fulford station	584.3	Brome	Geod. Surv.
G				
398	Garland	183	Châteauguay	Militia
37	Garneau	444	Champlain	C.P.R.
30	Garthby	825	Wolfe	Q.C.R.
309	Gasçons	125	Bonaventure	A.Q. & W.R.
309	Gaspe	9	Gaspe	A.Q. & W.R.
399	Gaspe cape	692	Gaspe	Admir. chart
40	Gatineau	180	Ottawa	C.P.R.
315	Gentilly	87	Nicolet	Q.M. & S.R.
400	Geraldine, corner 0.75 mile E. of	990	Huntingdon	Militia
397	Gilman	516	Brome	Militia
590	Gipp peak	3,060	Compton	Bdy. Com.
146	Girard station	152.2	St. Johns	Geod. Surv.
315	Girard siding	63.8	Yamaska	Pub. Works
309	Giroux	25	Bonaventure	Q.O.R.
209	Glenada	474	St. Maurice	C.N.R.
173	Glendyne	672	Temiscouata	N.T.R.
23	Glen River station	1,556	Frontenac	C.P.R.
35	Glenton	526	Brome	C.P.R.
1	Golf Links	108	Jacques-Cartier	C.P.R.
309	Goose Lake station	174	Bonaventure	Q.O.R.
34	Gordon	140	Yamaska	C.P.R.
143	Gore	535	Richmond	G.T.R.
590	Gosford, mount	3,665	Frontenac	Bdy. Com.
174	Gouin	768	Champlain	N.T.R.
23	Gould station	1,302.2	Compton	Geod. Surv.
41	Gracefield	509	Ottawa	C.P.R.
405	Granby, Yamaska river, water, 305; post office	400	Shefford	Militia
146	Grande-Ligne station	141.7	St. Johns	Geod. Surv.
37	Grandes-Piles	340	Champlain	C.P.R.
402	Grand lake	504	Ottawa	Geol. Surv.
	Grand lake Victoria	960	Pontiac	Geol. Surv.

Page	Locality	Elev.	County	Authority
	Grand'mère.....		Champlain	
38	Can. Pac. station.....	427		C.P.R.
209	Can. Nor. station.....	364		C.N.R.
235	Grand-Moulin.....	87	Two Mountains	C.N.R.
309	Grand River station.....	64	Gaspe	A.O. & W.R.
393	Great Beaver lake.....	1,397	Champlain	Geol. Surv.
395	Great Beaver lake.....	843	Labelle	Geol. Surv.
398	Great Bird rock.....	105	Gaspe	Admir. chart
395	Green lake (Rouge river).....	864	Labelle	Geol. Surv.
400	Green lake (Lievre river).....	509	Labelle	Geol. Surv.
176	Greening.....	1,424	Champlain	N.T.R.
404	Grenfell lake.....	350	Saguenay	Lands, Que.
176	Grennon lake, high water, 1,422; low water.....	1,421	Pontiac	N.T.R.
	Grenville.....		Argenteuil	
40	Can. Pac. station.....	210		C.P.R.
211	Can. Nor. station.....	171		C.N.R.
424	Grenville canal, lock No. 1, coping, 145.59; upper sill, 117.35; low water, 126.18; high water.....	145.22		Pub. Works
38	Grès, Les.....	118	St. Maurice	C.P.R.
398	Grindstone island, summit.....	550	Gaspe	Admir. chart
	Gronduines.....		Portneuf	
36	Can. Pac. station.....	124		C.P.R.
409	Floor level of wharf.....	14.3		Pub. Works
409	Top of stone step, R.C. church.....	42.33		Pub. Works
	River St. Lawrence			
409	Standard low water.....	0.17		Pub. Works
409	Standard high water.....	20.41		Pub. Works
409	Highest known flood.....	27.1		Pub. Works
398	Grosse isle, West point.....	300	Gaspe	Admir. chart
404	Grosse-Roche, lac de la.....	637	Saguenay	Lands, Que.
205	Gros-Viscons, lac.....	1,280	Lake St. John	Q. & L.St.J.R.
396	Gull lake.....	660	Abitibi	Geol. Surv.
392	Gwillim lake.....	1,187	Abitibi	Barlow
H				
287	Hadlow station.....	18.9	Lévis	Pub. Works
395	Ha-ha, lac.....	1,202	Chicoutimi	Lovelace
395	Ha-ha, Grand lac.....	1,197	Chicoutimi	Lovelace
393	Hair-cutting lake.....	1,493	Champlain	Geol. Surv.
145	Hall.....	449	Megantic	G.T.R.
400	Hallerton, post office.....	205	Huntingdon	Militia
210	Hamilton.....	369	Montcalm	C.N.R.
176	Hamilton lake, high water, 1,418; low water.....	1,416	Pontiac	N.T.R.
407	Ham mountain.....	900	Wolfe	Geol. Surv.
405	Hare island, summit.....	323	Temiscouata	Admir. chart
287	Harlaka station.....	240.0	Lévis	Pub. Works
177	Harricanaw.....	1,002	Timiskaming	N.T.R.
317	Havelock Centre.....	266	Huntingdon	Q.F.R.
173	Hawkins.....	1,093	Kamouraska	N.T.R.
176	Haycock lake.....	1,349	Maskinonge	N.T.R.
38	Hébert.....	1,078	Labelle	C.P.R.
325	Hébert lake, water (Sept., 1905).....	1,357	Champlain	N.T.R.
206	Hébertville.....	515	Lake St. John	Q. & L.St.J.R.
176	Hecla lake, high water, 1,445; low water.....	1,442	Pontiac	N.T.R.
204	Hedleyville.....	47	Quebec	Q. & L.St.J.R.
146	Hemmingford.....	256	Huntingdon	G.T.R.
147	Henrysburg station.....	204.4	St. Johns	Pub. Works

Page	Locality	Elev.	County	Authority
316	Henryville station.....	114.3	Iberville	Pub. Works
399	Herdman, post office.....	315	Huntingdon	Militia
314	Hereford.....	1,085	Compton	M.C.R.R.
403	Hertel lake.....	586	Rouville	Geol. Surv.
174	Hervey.....	583	Portneuf	N.T.R.
34	Heureux, L'.....	143	Yamaska	C.P.R.
175	Hibbard.....	1,464	Champlain	N.T.R.
399	High cliff.....	500	Gaspe	Admir. chart
25	Highlands station.....	115.9	Jacques-Cartier	Geod. Surv.
35	Highwater.....	516	Brome	C.P.R.
143	Hillhurst station.....	818.7	Comptor.	Geod. Surv.
39	Hochelega.....	64	Hochelega	C.P.R.
390	Hogsback hill.....	2,381	Frontenac	Bdy. Com.
173	Holliday.....	1,111	Kamouraska	N.T.R.
147	Holton station.....	195.8	Châteauguay	Pub. Works
147	Howick station.....	132.5	Châteauguay	Pub. Works
395	Huard, lake.....	1,317	Chicoutimi	Lovelace
212	Huberdeau.....	636	Argenteuil	C.N.R.
1	Hudson station.....	91.6	Vaudreuil	Pub. Works
1	Hudson Heights station.....	87.9	Vaudreuil	Pub. Works
	Hull.....		Ottawa	
2	Can. Pac. station.....	190.9		Geod. Surv.
402	Maple Leaf hotel.....	184		Militia
	Huntingdon.....		Huntingdon	
146	Grand Trunk station.....	165		G.T.R.
317	New York Cent. station.....	167		N.Y.C.R.
399	Post office.....	163		Militia
I				
	Iberville.....		Iberville	
25	Can. Pac. station.....	109.3		Geod. Surv.
316	Q.M. & S. station.....	119.5		Pub. Works
	B.M. MCCCXIII, on post office..	105.7		Pub. Works
	B.M., foundation, hotel on Napier ave.....	104.3		Pub. Works
24	Iberville junction.....	114.9	Iberville	Geod. Surv.
392	Ida lake.....	1,408	Abitibi	Barlow
404	Ile-au-Castor, lac de l'.....	875	Saguenay	Lands, Que.
398	Ile aux Coudres, summit.....	390	Charlevoix	Admir. chart
235	Ile-Jésus station.....	98	Laval	C.N.R.
310	Ilets, lac des.....	570	Temiscouata	Q.O.R.
204	Indian Lorette.....	452	Quebec	Q. & L.St.J.R.
309	Irishtown.....	165	Bonaventure	Q.O.R.
40	Ironsides.....	185	Ottawa	C.P.R.
404	Ishimaniquagan lake.....	685	Saguenay	Geol. Surv.
296	Island lake.....	667	Temiscouata	I.C.R.
406	Island lake.....	911	Timiskaming	Pub. Works
1	Isle-Cadieux station.....	94.3	Vaudreuil	Pub. Works
286	Isle-Verte station.....	109.0	Temiscouata	Pub. Works
407	Itomami lake.....	1,940	Ungava	Geol. Surv.
38	Ivry.....	1,208	Terrebonne	C.P.R.
J				
39	Jacques-Cartier.....	98	Jacques-Cartier	C.P.R.
397	Jakopi lake.....	1,630	Ashuanipi	Geol. Surv.
207	Jeannotte.....	1,026	Champlain	Q. & L.St.J.R.
394	Johnnie, lake.....	1,416	Chicoutimi	Lovelace
389	Johnson or Mistikus lake.....	1,027	Rimouski	Bdy. Com.

Page	Locality	Elev.	County	Authority
24	Johnville station.....	854·6	Compton	Geod. Surv.
211	Joié, lac la.....	1,289	Montcalm	C.N.R.
	Joliette.....		Joliette	
37	Can. Pac. station.....	192		C.P.R.
210	Can. Nor. station.....	201		C.N.R.
320	Joly, lake.....	1,365	Montmagny	N.T.R.
206	Jonquières.....	484	Chicoutimi	Q. & L.St.J.R.
392	Jordan lake.....	1,238	Lake St. John	Geol. Surv.
175	Joybert.....	909	Champlain	N.T.R.
392	Juggler mountain.....	1,770	Abitibi	Barlow
K				
175	Kamitsgamak lake, high water, 1,417; low water.....	1,412	Champlain	N.T.R.
407	Kaniapiskau lake.....	1,850	Ungava	Geol. Surv.
393	Kapadigoitch lake.....	1,257	Lake St. John	Geol. Surv.
	Kapitachuan lake.....	1,290	Pontiac	O'Sullivan
35	Kartoum.....	824	Shefford	C.P.R.
	Kawasachuan lake.....	968	Timiskaming	O'Sullivan
41	Kazabazua.....	600	Ottawa	C.P.R.
310	Kedgwick lake.....	820	Rimouski	Q.O.R.
23	Keen.....	1,733	Frontenac	C.P.R.
404	Kekarpui lake.....	40	Saguenay	Lands, Que.
406	Kekek lake.....	960	Timiskaming	Pub. Works
406	Kekekasak lake.....	879	Timiskaming	Pub. Works
400	Kelso, cross roads.....	193	Huntingdon	Militia
396	Kelvin lake.....	415	Abitibi	O'Sullivan
286	Kempt station.....	713·0	Matane	Pub. Works
400	Kendall lake.....	694	Labelle	Geol. Surv.
406	Kewagama lake, high water (1909), 959; water (July 23, 1910).....	956	Timiskaming	Pub. Works
176	Kidney lake.....	1,447	Pontiac	N.T.R.
	Kikendatch.....	1,200	Champlain	O'Sullivan
399	Kilbain.....	233	Huntingdon	Militia
402	King mountain.....	1,200	Ottawa	Militia
35	Kingsbury.....	550	Richmond	C.P.R.
144	Kingsey.....	444	Richmond	G.T.R.
402	Kingsmere lake.....	758	Ottawa	Militia
177	Kino.....	1,073	Timiskaming	N.T.R.
42	Kipawa lake, low water, 874; water	884	Timiskaming	C.P.R.
42	Kipawa station.....	886	Timiskaming	C.P.R.
42	Kipawa junction.....	578	Timiskaming	C.P.R.
40	Kirks Ferry.....	297	Ottawa	C.P.R.
205	Kiskisink.....	1,306	Quebec	Q. & L.St.J.R.
33	Knowlton station.....	680·2	Brome	Geod. Surv.
393	Kowpettep lake.....	1,220	Champlain	Geol. Surv.
205	Kwakwakamaksis, lake.....	1,307	Lake St. John	Q. & L.St.J.R.
L				
38	Labarge Mill.....	1,343	Terrebonne	C.P.R.
38	Labelle.....	746	Labelle	C.P.R.
	L'Acadie.....		St. Johns	
25	Can. Pac. station.....	127·9		Geod. Surv.
146	Grand Trunk station.....	116·9		Geod. Surv.
37	Lac-à-la-Tortue station.....	434	Champlain	C.P.R.
207	Lac-au-Lard siding.....	1,066	Champlain	Q. & L.St.J.R.
208	Lac-au-Lard station.....	1,135	Champlain	Q. & L.St.J.R.
207	Lac-aux-Sables station.....	514	Portneuf	Q. & L.St.J.R.
174	Lac-Chat station.....	684	Champlain	N.T.R.

Page	Locality	Elev.	County	Authority
212	Lac-Chevreuil station.....	1,183	Argenteuil	C.N.R.
	Lachevrotière.....		Portneuf	
36	Can. Pac. station.....	103		C.P.R.
209	Can. Nor. station.....	103		C.N.R.
	Lachine.....		Jacques-Cartier	
137	Grand Trunk station.....	80.2		Pub. Works
396	Dominion station.....	76.4		M.T.C.
396	Stoney Point station.....	73.3		M.T.C.
	B.M., in bridge, waterworks canal	72.59		Pub. Works
	B.M., in Can. Pac. Ry. bridge over			
	lower Lachine road.....	93.85		Pub. Works
	B.M., in S.E. corner of R.C. church	82.87		Pub. Works
137	Lachine Wharf station.....	74.5	Jacques-Cartier	Pub. Works
	Lachute.....		Argenteuil	
40	Can. Pac. station.....	228		C.P.R.
211	Can. Nor. station.....	204		C.N.R.
211	Lachute junction.....	246	Argenteuil	C.N.R.
	Lacolle.....		St. Johns	
147	Grand Trunk station.....	153.9		Pub. Works
316	Napierville Junction station.....	147		N.J.R.
147	Lacolle junction.....	130.4	St. Johns	G.T.R.
38	Lacoste.....	850	Labelle	C.P.R.
210	Lac-Ouareau station.....	1,232	Montcalm	C.N.R.
205	Lac-Simon siding.....	832	Portneuf	Q. & L.St.J.R.
	Lady Beatrix lake.....	703	Abitibi	Geol. Surv.
205	Lake Bouchette station.....	1,136	Lake St. John	Q. & L.St.J.R.
207	Lake Caribou station.....	611	Portneuf	Q. & L.St.J.R.
205	Lake Edward station.....	1,195	Quebec	Q. & L.St.J.R.
24	Lake Park station.....	647.7	Sherbrooke	Geod. Surv.
204	Lake St. Joseph station.....	534	Portneuf	Q. & L.St.J.R.
315	Lake St. Paul station.....	76	Nicolet	Q.M. & S.R.
208	Lake Scott station.....	1,131	Champlain	Q. & L.St.J.R.
204	Lake Sergent station.....	550	Portneuf	Q. & L.St.J.R.
204	Lake Sergent East station.....	587	Portneuf	Q. & L.St.J.R.
	Lakside.....		Jacques-Cartier	
1	Can. Pac. station.....	96.7		Pub. Works
137	Grand Trunk station.....	96.9		Pub. Works
212	Lake Wonish station.....	981	Argenteuil	C.N.R.
210	La-Mercie.....	1,267	Montcalm	C.N.R.
173	Langelier.....	1,316	Montmagny	N.T.R.
176	Langlade.....	1,421	Pontiac	N.T.R.
36	Lanoraie.....	69	Joliette	C.P.R.
315	Lanoraie station.....	81.8	Verchères	Pub. Works
287	L'Anse-à-Giles station.....	117.3	L'Islet	Pub. Works
36	La-Pérade.....	38	Champlain	C.P.R.
39	La-Plaine.....	199	Terrebonne	C.P.R.
173	Lapointe.....	1,140	Kamouraska	N.T.R.
	Laprairie.....		Laprairie	
145	Grand Trunk station.....	57		G.T.R.
411	Extreme low water, navigation			
	season.....	33.9		Pub. Works
411	Extreme high water, navigation			
	season.....	38.6		Pub. Works
411	Floor level of R. and O. Co.'s wharf	37.5		Pub. Works
208	Lard, lac au.....	1,049	Champlain	Q. & L.St.J.R.
397	Laroche, post office.....	558	Brome	Militia
212	Larose.....	673	Argenteuil	C.N.R.
177	Larry.....	1,051	Timiskaming	N.T.R.
398	L'Artifice, corner quarter-mile east of	194	Châteauguay	Militia
210	L'Assomption.....	69	L'Assomption	C.N.R.

Page	Locality	Elev.	County	Authority
316	La Tortue.....	134	Laprairie	N.J.R.
	La Tuque.....		Champlain	
175	Nat. Trans. station.....	551		N.T.R.
208	Q. & L.St.J. station.....	563		Q. & L.St.J.R.
205	La Tuque junction.....	891	Portneuf	Q. & L.St.J.R.
205	Laurentides.....	712	Portneuf	Q. & L.St.J.R.
287	Laurier station.....	369.5	Lotbinière	Pub. Works
36	Lavaltrie.....	84	Joliette	C.P.R.
288	Lavergne station.....	298.0	Arthabaska	Pub. Works
33	Lavoie station.....	278	Bagot	C.P.R.
405	Lavoie lake.....	2,601	Saguenay	Inds. Que.
35	Lawrenceville.....	707	Shefford	C.P.R.
212	Leclerc Islands station.....	1,309	Argenteuil	C.N.R.
392	Ledden lake.....	1,214	Champlain	Barlow
31	Leeds.....	1,106	Beauce	Q.C.R.
173	Le Febvre.....	1,202	Kamouraska	N.T.R.
288	Lemieux station.....	299.4	Nicolet	Pub. Works
392	Lemoine lake.....	1,381	Abitibi	Barlow
208	Le Moine lake.....	1,124	Champlain	Q. & L.St.J.R.
	Lennoxville.....		Sherbrooke	
24	Can. Pac. station.....	495		C.P.R.
143	Grand Trunk station.....	498.6		Geod. Surv.
39	Lepage.....	186	Terrebonne	C.P.R.
	L'Épiphanie.....		L'Assomption	
36	Can. Pac. station.....	72		C.P.R.
210	Can. Nor. station.....	78		C.N.R.
38	Lesage.....	579	Terrebonne	C.P.R.
398	Les Eboulements, church.....	1,186	Charlevoix	Admir. chart
398	Les Eboulements, mount.....	2,551	Charlevoix	Admir. chart
209	Les Ecureuils.....	20	Portneuf	C.N.R.
38	Les Grès.....	118	St. Maurice	C.P.R.
32	Leverrier, lac.....	1,277	L'Islet	Q.C.R.
	Lévis.....		Lévis	
287	Intercolonial station.....	16.0		Pub. Works
400	Lévis hills, east summit.....	368		Admir. chart
400	Lévis hills, west summit.....	371		Admir. chart
408	Coping of graving dock.....	17.86		Pub. Works
408	Zero of gauge, entrance to dock.....	-14.77		Pub. Works
408	Zero of Dr. W. Bell Dawson's self-registering gauge (1895).....	-14.76		Pub. Works
408	Centre of inner invert.....	-14.69		Pub. Works
408	Stone floor of dock.....	-15.79		Pub. Works
408	Admiralty low water datum.....	-6.99		Pub. Works
408	Highest water observed during navigation season (Nov. 5, 1884).....	16.40		Pub. Works
408	Flood (Jan., 1838).....	46.13		Pub. Works
408	Standard low water.....	-7.65		Pub. Works
408	Standard high water.....	15.69		Pub. Works
408	Ordinary high water, high-water season.....	8.08		Pub. Works
408	Ordinary high water, low-water season.....	6.91		Pub. Works
408	Ordinary low water, high-water season.....	-2.36		Pub. Works
408	Ordinary low water, low-water season.....	-4.84		Pub. Works
408	Mean tide level, low-water season.....	1.00		Pub. Works
408	Mean tide level, high-water season.....	2.96		Pub. Works
408	Mean tide level (1894-1902).....	1.66		Pub. Works
408	Steckel's datum.....	-5.98		Pub. Works

Page	Locality	Elev.	County	Authority
174	Lévis junction.....	219	Lévis	N.T.R.
315	Levrard.....	138	Nicolet	Q.M. & S.R.
34	L'Heureux.....	143	Yamaska	C.P.R.
396	Lichen lake.....	842	Abitibi	O'Sullivan
204	Limoilou.....	20	Quebec	Q. & L.St.J.R.
173	Lippée.....	1,106	Kamouraska	N.T.R.
142	Lisgar.....	529	Drummond	G.T.R.
287	L'Islet station.....	103.2	L'Islet	Pub. Works
399	Little capes.....	1,000	Gaspe	Admir. chart
403	Little Brompton lake.....	873	Richmond	Militia
286	Little Métis station.....	566.6	Matane	Pub. Works
402	Little Obashing lake.....	832	Timiskaming	Geol. Surv.
39	Little St. Martin.....	107	Laval	C.P.R.
40	Lochaber.....	182	Labelle	C.P.R.
401	Logan, mount.....	3,708	Matane	Admir. chart
325	Long, Grand lac.....	1,502	St. Maurice	N.T.R.
395	Long lake.....	854	Labelle	Geol. Surv.
320	Long, lake.....	580	Montmagny	N.T.R.
403	Long lake (White creek).....	852	Timiskaming	Geol. Surv.
405	Long lake.....	1,026	Sherbrooke	Militia
406	Long lake.....	976	Timiskaming	Pub. Works
42	Long lake, low water (Kipawa).....	820	Timiskaming	C.P.R.
173	Long lake, high water, 654; low water.....	649	Temiscouata	N.T.R.
402	Long lake South, water (Apr. 4, 1913).....	562.5	Ottawa	Geod. Surv.
23	Long Swamp station.....	1,266	Compton	C.P.R.
	Longueuil.....		Chambly	
314	Q.M. & S. station.....	55.1		Pub. Works
410	Standard low water.....	19.04		Pub. Works
410	Standard high water.....	34.48		Pub. Works
410	Highest known flood.....	45.16		Pub. Works
410	Floor level, new Government wharf.....	28.8		Pub. Works
314	Longueuil West station.....	54.3	Chambly	Pub. Works
210	Lookout station.....	1,333	Montcalm	C.N.R.
211	Lookout mountain.....	2,300	Montcalm	C.N.R.
393	Loon lake.....	1,323	Champlain	Geol. Surv.
391	Loon lake.....	1,465	Lake St. John	O'Sullivan
38	Loranger.....	862	Labelle	C.P.R.
37	Lorette station.....	88	Quebec	C.P.R.
208	Lorette junction.....	60	Quebec	C.N.R.
287	Lotbinière, De, station.....	391.3	Lotbinière	Pub. Works
36	Louiseville.....	42	Maskinonge	C.P.R.
399	Louis, mount.....	1,000	Gaspe	Admir. chart
314	Lourdes.....	412	Lotbinière	L. & M.R.
173	Loures, lac aux, high water, 1,133; low.....	1,126	Kamouraska	N.T.R.
41	Low.....	412	Ottawa	C.P.R.
407	Lower Seal lakes.....	860	Ungava	Geol. Surv.
404	Lozeau lake.....	2,563	Saguenay	Lands, Que.
178	Lule.....	945	Timiskaming	N.T.R.
176	Lumbago lake, high water, 1,441; low.....	1,439	Pontiac	N.T.R.
42	Lumsden Mill.....	800	Timiskaming	C.P.R.
311	Lyons, lake.....	1,780	Gaspe	C. & G.T.R.
	Lyster.....		Megantic	
145	Grand Trunk station.....	446		G.T.R.
314	L. & M. station.....	463		L. & M.R.
M				
399	Macastey ridge.....	400	Gaspe	Admir. chart
38	Macaza.....	776	Labelle	C.P.R.
311	Magdalen, lake.....	1,625	Gaspe	C. & G.T.R.

Page	Locality	Elev.	County	Authority
	Magog		Stanstead	
24	Can. Pac. station.....	684.7		Geod. Surv.
405	Main street.....	706		Militia
24	Magog lake, Little.....	634	Sherbrooke	C.P.R.
175	Main lake.....	1,385	Champlain	N.T.R.
210	Maisonneuve.....	76	Hochelaga	C.N.R.
177	Makamik.....	951	Timiskaming	N.T.R.
177	Makamik lake, high water, 920; low	917	Timiskaming	N.T.R.
590	Makanamak or Spider lake.....	1,319	Frontenac	Bdy. Com.
402	Makustigan lake.....	1,140	Pontiac	O'Sullivan
286	Malfalt lake, water (Aug. 9, 1909) ..	731.4	Matane	Pub. Works
1	Mando station.....	106.8	Vaudreuil	Pub. Works
41	Maniwaki.....	570	Ottawa	C.P.R.
287	Manseau station.....	310.0	Nicolet	Pub. Works
407	Mansfield Island.....	300	Ungava	Admir. chart
34	Mansonville.....	647	Brome	C.P.R.
325	Manuan, lake.....	1,372	St. Maurice	N.T.R.
35	Manuel.....	517	Brome	C.P.R.
35	Mapledale.....	346	Brome	C.P.R.
399	Maplemore, post office.....	218	Huntingdon	Militia
30	Marbleton.....	684	Wolfe	Q.C.R.
37	Marchand.....	208	St. Maurice	C.P.R.
309	Mercil.....	180	Bonaventure	A.Q. & W.R.
309	Maria.....	35	Bonaventure	Q.O.R.
309	Maria Capes.....	127	Bonaventure	Q.O.R.
397	Maria mountain.....	1,230	Bonaventure	Geol. Surv.
176	Mark lake, high water, 1,277; low	1,272	Pontiac	N.T.R.
41	Marks.....	596	Ottawa	C.P.R.
33	Marston.....	587	Shefford	C.P.R.
42	Maryland.....	483	Pontiac	C.P.R.
36	Mascouche.....	63	L'Assomption	C.P.R.
36	Maskinonge.....	49	Maskinonge	C.P.R.
400	Maskinonge lake.....	694	Labelle	Geol. Surv.
313	Massawippi station.....	537.6	Stanstead	Geod. Surv.
397	Massawippi mountain.....	1,350	Brome	Geol. Surv.
310	Matane.....	28	Matane	C. & G.T.R.
	Matapedia.....		Bonaventure	
285	Intercolonial station.....	54.0		Pub. Works
	Zero of gauge, Restigouche bridge	22.1		Pub. Works
286	Matapedia, lake, high water, 527.6; low water (Aug., 1909).....	513	Matane	I.C.R.
401	Matawee, mount.....	3,365	Matane	Admir. chart
404	Matonipi lake.....	1,640	Saguenay	Geol. Surv.
396	Mattagami lake.....	615	Abitibi	Geol. Surv.
406	Mattawagosik lake.....	911	Timiskaming	Pub. Works
	Mattawagosik hills.....	1,600	Timiskaming	Geol. Surv.
400	Mayo, post office.....	610	Labelle	Militia
400	McArthur lake.....	530	Labelle	Geol. Surv.
175	McCarthy.....	1,434	Champlain	N.T.R.
403	McConnell or Thompson lake.....	874	Timiskaming	Geol. Surv.
400	McFee lake.....	661	Labelle	Geol. Surv.
402	McGregor lake.....	458	Ottawa	Geol. Surv.
42	McKee.....	525	Pontiac	C.P.R.
286	McKenzie station.....	70.1	Temiscoucta	Pub. Works
320	McKin, lake.....	1,260	Montmagny	N.T.R.
23	McLeod station.....	1,474.5	Compton	Geod. Surv.
402	Meach lake.....	580	Ottawa	Militia
	Megantic.....		Frontenac	
23	Can. Pac. station.....	1,310.3		Geod. Surv.
32	Quebec Central station.....	1,319		Q.C.R.

Page	Locality	Elev	County	Authority
32	Megantic, lake, extreme high water . .	1,303	Frontenac	Q.C.R.
205	Meguic	837	Portneuf	Q. & L.St.J.R.
404	Mekattina highlands	685	Saguenay	Admir. chart
35	Melbourne	397	Richmond	C.P.R.
42	Mellon	366	Pontiac	C.P.R.
314	Melvina	1,437	Compton	M.C.R.R.
24	Memphremagog, lake	682	Stanstead	C.P.R.
210	Mercie, La	1,267	Montcalm	C.N.R.
173	Mercier	1,114	Montmagny	N.T.R.
405	Mercier lake	2,638	Saguenay	Lards, Que.
392	Merrill lake	1,215	Pontiac	Barlow
397	Menihék lakes	1,750	Ashuanipi	Geol. Surv.
205	Metabetchuan	373	Lake St. John	Q. & L.St.J.R.
145	Méthot Mills	444	Lotbinière	G.T.R.
310	Métis Beach	150	Matane	C. & G.T.R.
590	Métis lake, Lower	889	Rimouski	Bdy. Com.
590	Métis lake, Upper	957	Rimouski	Bdy. Com.
286	Métis, Little, station	566·6	Matane	Pub. Works
42	Mica	530	Timiskaming	C.P.R.
	Middle Gull lake	660	Abitibi	Geol. Surv.
177	Migiskan	1,102	Pontiac	N.T.R.
	Mikwasash lake	1,006	Abitibi	O'Sullivan
23	Milan	1,645	Frontenac	Geod. Surv.
39	Mile End	223	Hochelaga	C.P.R.
24	Milletta	893	Stanstead	C.P.R.
285	Millstream station	140·8	Bonaventure	Pub. Works
405	Milton post office	340	Shelford	Militia
205	Mirror lake	1,423	Quebec	Q. & L.St.J.R.
407	Mishikamaú lake	1,650	Ungava	Geol. Surv.
175	Miskwa lake, high water, 1,415; low	1,414	Champlain	N.T.R.
393	Mistassini, lake	1,243	Mistassini	Geol. Surv.
393	Mistassinis (<i>now</i> Albanel) lake	1,289	Mistassini	Barlow
389	Mistikus or Johnson lake	1,027	Rimouski	Bdy. Com.
288	Mitchell	236	Nicolet	I.C.R.
402	Mitchell lake, water (Apr. 8, 1913) . .	528·0	Ottawa	Geod. Surv.
41	Mohr	229	Pontiac	C.P.R.
208	Moine, Le, lake	1,124	Champlain	Q. & L. St. J. R.
177	Molesworth lake, high water, 1,005; low	1,002	Timiskaming	N.T.R.
176	Monet	1,454	Maskinonge	N.T.R.
407	Mongenaís, post office	226	Vaudreuil	Militia
173	Monk	1,162	L'Islet	N.T.R.
320	Montagne-Claire, lac de la	1,400	L'Islet	N.T.R.
211	Montcalm	228	Montcalm	C.N.R.
38	Mont-Carmel	159	Champlain	C.P.R.
40	Montebello	172	Labelle	C.P.R.
212	Montfort station	1,251	Argenteuil	C.N.R.
38	Montfort junction	247	Terrebonne	C.P.R.
	Mont Johnson, B.M., R.C. church . .	160·5	Iberville	Pub. Works
39	Mont-Laurier	733	Labelle	C.P.R.
	Montreal		Hochelaga	
1	Windsor station	110		C.P.R.
36	Place Viger station	58		C.P.R.
137	Bonaventure station	46		G.T.R.
210	Moreau Street station	78		C.N.R.
235	Dorchester St. (east end of tunnel)	69		C.N.R.
235	M.W. & P.Co's reservoir, bed, 355; water	371		C.N.R.
396	Turcot station	52·7		M.T.C.
	City hall, floor level	103·7		City Eng.

Page	Locality	Elev.	County	Authority
	<i>Montreal (cont.)</i>			
	City hall, roof of main tower	237.4		City Eng.
	Reservoir, McTavish street, bed . .	206		City Eng.
	Mount Royal, summit	763		City Eng.
	Victoria Jubilee bridge, at Mont- real end, rail	66.3		Pub. Works
	City and Ordnance datum	24.41		Pub. Works
	Can. Deep Waterways datum	-2.37		Pub. Works
	Lachine Canal datum	-4.59		Pub. Works
	Steckel's datum	-6.13		Pub. Works
	Montreal, L.H. & P. Co's datum . .	-41.61		Pub. Works
	Harbour Commissioners' datum . .	-75.59		Pub. Works
	<i>Bench marks</i>			
	Ordnance B.M., Molson's distil- lery, Notre-Dame street	60.6		City Eng.
	Foundation of house, N.W. cor. St. Denis and Sherbrooke	138.1		City Eng.
	Plinth, S.W. cor. Mount Royal and St. Lawrence streets	212.7		City Eng.
	Stone post of wall, W. side of Côte des Neiges hill	359.8		City Eng.
	Rock, lower end and S. side of St. Helen island	77.83		Pub. Works
	S. abutment of C.P.Ry. bridge over Brock street	41.27		Pub. Works
	S. abutment of C.P.Ry. bridge over Forsyth street	37.76		Pub. Works
	Custom-house, near cor. of Com- missioner and Port streets	49.03		Pub. Works
	Angle of examining warehouse on Commissioner street	48.98		Pub. Works
	<i>Lachine canal</i>			
410	Old lock No. 1, W. side, lower sill	5.41		Pub. Works
410	Old lock No. 1, coping	36.76		Pub. Works
410	New lock No. 1, centre of lower sill	3.48		Pub. Works
410	New lock No. 1, coping	36.36		Pub. Works
	<i>River St. Lawrence—</i>			
410	Extreme low water, Oct., 1895 . .	18.58		Pub. Works
	Flood (1886)	49.9		Pub. Works
	<i>St. Mary current—</i>			
410	At foot, standard low water	19.72		Pub. Works
410	At head, standard low water	20.72		Pub. Works
	<i>Victoria bridge</i>			
410	Lowest water, navigation season	27.9		Pub. Works
410	Extreme high water	49.9		Pub. Works
396	Montreal East station	41.1	Hochelaga	M.T.C.
1	Montreal junction	157	Hochelaga	C.P.R.
235	Montreal junction	110	Jacques-Cartier	C.N.R.
314	Montreal South station	63.5	Chambly	Pub. Works
137	Montreal West station	60.9	Hochelaga	Pub. Works
38	Mont-Tremblant station	745	Terrebonne	C.P.R.
287	Montmagny station	53.9	Montmagny	Pub. Works
318	Montmorency	18	Quebec	Q.R.L. & P.C.
390	Moose hill	2,862	Frontenac	Bdy. Com.
176	Moose lake, high water, 1,434; low	1,433	Pontiac	N.T.R.
42	Morehead	505	Pontiac	C.P.R.
175	Morency	713	Champlain	N.T.R.
212	Morin Heights station	812	Argenteuil	C.N.R.
32	Morisset	994	Dorchester	Q.C.R.

Page	Locality	Elev.	County	Authority
38	Morrison	889	Terrebonne	C.P.R.
175	Mouche, lac la	1,462	Champlain	N.T.R.
315	Moulin-Rouge station	77.2	Nicolet	Pub. Works
30	Moulton Hill switch	712	Sherbrooke	Q.C.R.
407	Mount Oscar, post office	353	Vaudreuil	Militia
324	Muddy lake	875	Champlain	N.T.R.
176	Mud-hole lake, high water, 1,382: low	1,381	Pontiac	N.T.R.
405	Mud lake	784	Sherbrooke	Militia
398	Murray mountains, north peak	2,300	Charlevoix	Admir. chart
398	Murray mountains, south peak	2,050	Charlevoix	Admir. chart
404	Mushalagan lake	830	Saguenay	Geol. Surv.
325	Muskeg lake, Big	1,349	St. Maurice	N.T.R.
404	Muskwanus, lake	130	Saguenay	Lands, Que.
404	Muskwaro, lake	400	Saguenay	Lands, Que.
	Mystic		Missisquoi	
34	Can. Pac. station	180.8		Geod. Surv.
401	Post office	206		Militia
N				
38	Nantel	1,266	Terrebonne	C.P.R.
316	Napierville	184	Napierville	N.J.R.
392	Narrow Ridge lake	1,268	Lake St. John	Geol. Surv.
177	Natagan	1,078	Timiskaming	N.T.R.
393	Natoush lake	1,312	Champlain	Geol. Surv.
407	Natuakami lake	520	Ungava	Geol. Surv.
396	Nemiskau lake	549	Mistassini	O'Sullivan
	Neuville		Portneuf	
174	Nat. Trans. station	238		N.T.R.
209	Can. Nor. station	31		C.N.R.
309	New Carlisle	9	Bonaventure	Q.O.R.
317	New Erin	174	Huntingdon	N.Y.C.R.
211	New Glasgow	243	Terrebonne	C.N.R.
30	Newington	527	Sherbrooke	Q.C.R.
145	New Liverpool	116	Lévis	G.T.R.
309	Newport	50	Gaspe	A.Q. & W.R.
309	New Richmond	53	Bonaventure	Q.O.R.
403	New Rockland	672	Richmond	Militia
400	Newton lake	666	Labelle	Geol. Surv.
407	Niechikun lake	1,760	Ungava	Geol. Surv.
	Nicolet		Nicolet	
315	Q.M. & S. station	73.7		Pub. Works
295	Interecolonial station	74		I.C.R.
295	Wharf at Balls mills	27		I.C.R.
	River St. Lawrence—			
410	Standard low water	9.95		Pub. Works
410	Standard high water	27.1		Pub. Works
410	Highest known flood	31.9		Pub. Works
393	Nikabau lake	1,232	Lake St. John	Geol. Surv.
405	Nipissis lake	1,315	Saguenay	Lands, Que.
319	Noir, lac	1,123	L'Islet	N.T.R.
38	Nomining	835	Labelle	C.P.R.
393	Normandin lake	1,330	Lake St. John	Geol. Surv.
313	North Derby	710	Stanstead	B. & M.R.R.
313	North Hatley station	537.2	Stanstead	Geod. Surv.
400	North Nation Mills, post office	286	Labelle	Militia
405	North Shefford, corner	672	Shefford	Militia
401	North Stanbridge	251	Missisquoi	Militia
35	North Stukely station	735	Shefford	C.P.R.
405	North Stukely, corner	1,026	Shefford	Militia
398	Norton Creek station	165	Châteauguay	Militia

Page	Locality	Elev.	County	Authority
207	Notre-Dame.....	551	Portneuf	Q. & L.St.J.R.
	Notre-Dame-de-Stanbridge, B.M., on door sill of R.C. church.....	146.4	Missisquoi	Pub. Works
312	Notre-Dame-du-Lac station.....	529.9	Temiscouata	Geod. Surv.
177	Nottaway.....	1,030	Timiskaming	N.T.R.
309	Nouvelle.....	53	Bonaventure	Q.O.R.
397	Nouvelle mountain.....	1,058	Bonaventure	Geol. Surv.
39	Nouvelle West station.....	80	Bonaventure	Q.O.R.
147	Noyan station.....	122.5	Missisquoi	Pub. Works
O				
309	Oak Bay station.....	58.1	Bonaventure	Pub. Works
392	Obamiskachi lake.....	1,242	Lake St. John	Geol. Surv.
403	Obashing lake.....	822	Timiskaming	Geol. Surv.
402	Obashing lake, Little.....	832	Timiskaming	Geol. Surv.
406	Obaska lake.....	1,022	Timiskaming	N.T.R.
390	Obatagamau lake.....	1,135	Abitibi	O'Sullivan
392	Obatagamau lake.....	1,185	Abitibi	Geol. Surv.
406	Obikoba, lake, high water (1909), 869; (1910).....	866	Timiskaming	N.T.R.
177	O'Brien.....	1,020	Timiskaming	N.T.R.
176	Ogee lake, high water, 1,386; low ..	1,384	St. Maurice	N.T.R.
178	Okiko.....	910	Timiskaming	N.T.R.
	Old Chelsea.....		Ottawa	
402	R.C. church.....	460		Militia
402	Corner half-mile S.W. of.....	438		Militia
286	Old Lake Road station.....	349.4	Temiscouata	Pub. Works
391	Old-man lake.....	1,345	Lake St. John	O'Sullivan
399	Old-man mountain.....	2,669	Gaspé	Geol. Surv.
396	Olga lake.....	635	Abitibi	Geol. Surv.
406	Opasatika lake, high water (1909),... 871; water.....	867	Timiskaming	Pub. Works
396	Opatawaga lake.....	702	Abitibi	Geol. Surv.
396	Opemiska lake.....	1,077	Abitibi	Geol. Surv.
	Opawakau lake.....	837	Abitibi	O'Sullivan
392	Oreille, lac.....	1,320	Abitibi	Barlow
24	Orford lake, high water, 923; low....	917	Orford	C.P.R.
405	Orford mountain.....	2,860	Sherbrooke	Geol. Surv.
401	Orleans island, summit.....	500	Montmorency	Admir. chart
146	Ormstown.....	138	Châteauguay	G.T.R.
176	Oscalawa lake, high water, 1,335; low	1,330	Maskinonge	N.T.R.
397	Ossokmanuan lake.....	1,600	Ashuanipi	Geol. Surv.
312	Otterburn.....	505	Temiscouata	Tem. R.
142	Otterburn Park.....	69	Rouville	G.T.R.
210	Ouareau, lac.....	1,274	Montcalm	C.N.R.
205	Ouiatchuan lake.....	1,017	Lake St. John	Q. & L.St.J.R.
206	Ouiatchuan Falls station.....	346	Lake St. John	Q. & L.St.J.R.
396	Outremont, Quarry station.....	360.4	Hochelega	M.T.C.
	Owen lake.....	1,174	L. John	O'Sullivan
397	Owens Corners.....	654	B. John	Militia
397	Owls Head mountain.....	2,484	Brome	Royal Eng.
36	Oxide.....	74	Champlain	C.P.R.
P				
404	Pacaud lake.....	2,280	Saguenay	Lands, Que.
176	Packer lake, high water, 1,369; low	1,364	St. Maurice	N.T.R.
392	Paint mountain.....	1,500	Abitibi	Barlow
34	Papineau.....	212	Rouville	C.P.R.

Page	Locality	Elev.	County	Authority
40	Papineauville.....	155	Labelle	C.P.R.
314	Paquetteville.....	1,238	Compton	M.C.R.R.
38	Paquin.....	532	Terrebonne	C.P.R.
175	Parent.....	1,401	Champlain	N.T.R.
314	Parisville station.....	180.0	Lotbinière	Pub. Works
41	Parker.....	234	Ottawa	C.P.R.
	Paskagama lake.....	1,112	Pontiac	O'Sullivan
309	Paspebiac.....	191	Bonaventure	A.Q. & W.R.
397	Patamisk lake.....	1,800	Ashuanipi	Geol. Surv.
396	Patikamiki hill.....	1,250	Abitibi	Geol. Surv.
396	Patikamiki lake.....	744	Abitibi	O'Sullivan
392	Patrick, mount.....	1,570	Lake St. John	Geol. Surv.
34	Peabody.....	634	Brome	C.P.R.
205	Pearl lake.....	1,125	Quebec	Q. & L.St.J.R.
205	Pearl Lake station.....	1,132	Quebec	Q. & L.St.J.R.
173	Pelletier station.....	1,259.0	Kamouraska	Geod. Surv.
402	Pemichangaw lake, water (Apr. 4, 1913).....	554.6	Ottawa	Geod. Surv.
393	Pemiskash lake.....	1,278	Champlain	Geol. Surv.
36	Pérade, La.....	38	Champlain	C.P.R.
399	Percé, or Table Roulante mountain.....	1,230	Gaspé	Admir. chart
399	Percé rock.....	288	Gaspé	Admir. chart
210	Perreault.....	813	Montcalm	C.N.R.
392	Peter lake.....	1,246	Abitibi	Barlow
400	Petite-Côte-Ste. Rose, post office.....	135	Laval	Militia
397	Petitsikipau lake.....	1,675	Ashuanipi	Geol. Surv.
407	Peveril, corner one-eighth mile N. of.....	203	Vaudreuil	Militia
396	Pewakan lake.....	838	Abitibi	Geol. Surv.
316	Phillipsburg.....	153	Missisquoi	M. & V.J.R.
173	Picard.....	1,207	Kamouraska	N.T.R.
38	Piedmont.....	547	Terrebonne	C.P.R.
320	Pierre-Paul, lake.....	1,060	Bellefleur	N.T.R.
315	Pierreville station.....	76.1	Yamaska	Pub. Works
42	Pike lake, low water.....	794	Timiskaming	C.P.R.
	Pike River.....		Missisquoi	
	B.M., foundation of R.C. church.....	119.3		Pub. Works
	Top of Pike river dam.....	102.8		Pub. Works
	Pikuzettizin lake.....	1,192	Abitibi	O'Sullivan
36	Piles junction.....	122	Champlain	C.P.R.
211	Pimbina lake.....	1,289	Montcalm	C.N.R.
212	Pine lake.....	965	Argenteuil	C.N.R.
397	Pine mountain.....	1,500	Brome	Dresser
212	Pine Lake station.....	971	Argenteuil	C.N.R.
397	Pinnacle or St. Armand mountain.....	2,510	Brome	Dresser
325	Pin-Rouge, lac.....	1,318	St. Maurice	N.T.R.
39	Plaine, La.....	199	Terrebonne	C.P.R.
40	Plaisance.....	188	Labelle	C.P.R.
145	Plessisville.....	441	Megantic	G.T.R.
402	Plumbago or Twin lakes.....	345	Ottawa	Geol. Surv.
173	Pohenegamook lake, high water, 685; low water.....	677	Temiscouata	N.T.R.
309	Pointe-à-la-Garde station.....	45.3	Bonaventure	Pub. Works
40	Pointe-au-Chêne.....	188	Argenteuil	C.P.R.
	Pointe-aux-Trembles.....		Hochelaga	
210	Can. Nor. station.....	72		C.N.R.
396	Montreal Tramways Co. station.....	43.7		M.T.C.
	Pointe-aux-Trembles.....		Portneuf	
409	Grenier's wharf.....	14.3		Pub. Works
409	Flood (1884).....	20.57		Pub. Works
206	Pointe-aux-Trembles, church.....	452	Lake St. John	Q. & L.St.J.R.

Page	Locality	Elev.	County	Authority
205	Pointe-Bleue.....	354	Lake St. John	Q. & L.St.J.R.
	Pointe-Claire.....		Jacques-Cartier	
1	Can. Pac. station.....	110		C.P.R.
137	Grand Trunk station.....	108.1		Pub. Works
36	Pointe-du-Lac.....	67	St. Maurice	C.P.R.
287	Pointe-Lévis station.....	16.8	Lévis	Pub. Works
	Pointe-Platon.....		Lotbinière	
409	Wharf, floor level.....	15.1		Pub. Works
409	St. Lawrence river, flood (1884)...	20.25		Pub. Works
287	Pointe-Rouge station.....	97.0	L'Islet	Pub. Works
1	Point Fortune station.....	123.6	Vaudreuil	Pub. Works
142	Point St. Charles station.....	52.5	Hochelaga	Pub. Works
236	Pontiac.....	261	Pontiac	C.N.R.
37	Pont-Rouge.....	358	Portneuf	C.P.R.
296	Porcupine lake.....	1,337	Rimouski	I.C.R.
391	Porcupine mountain.....	2,140	Mistassini	O'Sullivan
236	Portage-du-Fort.....	330	Pontiac	C.N.R.
590	Portage lake.....	1,604	Beauce	Bdy. Com.
393	Portage mountain.....	1,830	Abitibi	Barlow
309	Port-Daniel.....	15	Bonaventure	A.Q. & W.R.
	Portneuf.....		Portneuf	
36	Can. Pac. station.....	192		C.P.R.
174	Nat. Trans. station.....	240		N.T.R.
209	Can. Nor. station.....	30		C.N.R.
410	Port St. Francis wharf, general floor level.....	20.3	Yamaska	Pub. Works
34	Potton Springs.....	674	Brome	C.P.R.
41	Poupore.....	361	Ottawa	C.P.R.
391	Presqu'île, lac.....	1,074	Abitibi	O'Sullivan
177	Press.....	1,202	Pontiac	N.T.R.
211	Prevost lake.....	1,289	Montcalm	C.N.R.
145	Princeville.....	525	Arthabaska	G.T.R.
37	Proulx.....	500	Champlain	C.P.R.
209	Prouxville.....	431	Champlain	C.N.R.
401	Puddledock corner.....	258	Missisquoi	Militia
Q				
	Quebec.....		Quebec	
37	Can. Pac. station.....	19		C.P.R.
174	Nat. Trans. station.....	19.2		N.T.R.
204	Q. & L.St.J. station.....	18		Q. & L.St.J.R.
403	St. Columban church.....	144		Admir. chart
403	Spencer Grange.....	223		Admir. chart
403	Plains of Abraham.....	284		Admir. chart
403	Mount Pleasant.....	273		Admir. chart
403	Diamond Harbour martello tower	318		Admir. chart
403	St. Johns church.....	305		Admir. chart
409	Admiralty bench mark, gateway, Marine and Fisheries building...	21.01		Pub. Works
409	Harbour Commission gauge, zero...	-6.05		Pub. Works
409	Coping of Louise embankment...	18.00		Pub. Works
402	Maxwell's low-water datum.....	-6.99		Pub. Works
	Dufferin terrace.....	130		Baillargé
	Citadel, flagstaff battery.....	360		Baillargé
	Waterworks reservoir at Lorette ..	486		Baillargé
	Perrault hill.....	330		Baillargé
	West end of citadel.....	330		Baillargé
	Zero of barometer at observatory..	292.74		Pub. Works

Page	Locality	Elev.	County	Authority
Quebec (<i>cont.</i>)				
Bench marks—				
	Facade of Notre-Dame-de-la-Garde church.....	18·29		Pub. Works
	E. corner of E. tower of gaol wall	289·54		Pub. Works
	Ordnance bench mark, E. side of martello tower.....	338·11		Pub. Works
	Ordnance B.M., N. side of portico of Quebec bank.....	17·84		Pub. Works
	Quoin at N.E. angle, front of Queen's store, Champlain st..	24·80		Pub. Works
	E. facade of examining warehouse	17·26		Pub. Works
205	Quen, De.....	834	Lake St. John	Q. & L.St.J.R.
427	Quinze, lac des, high water (1910), 856·5; low water (1911).....	852	Timiskaming	Pub. Works
42	Quio.....	278	Pontiac	C.P.R.
R				
24	Race.....	748	Sherbrooke	C.P.R.
35	Racine.....	896	Shefford	C.P.R.
37	Radnor.....	249	Champlain	C.P.R.
146	Ranelagh.....	63	Laprairie	G.T.R.
39	Rapides-Laval station.....	74	Laval	C.P.R.
211	Rat lake, Upper.....	1,230	Montcalm	C.N.R.
402	Rat lake, water (Apr. 12, 1913).....	509·7	Ottawa	Geod. Surv.
211	Rat lakes.....	1,674	Montcalm	C.N.R.
397	Rawcliffe, post office.....	535	Argenteuil	Militia
210	Rawdon station.....	424	Montcalm	C.N.R.
210	Rawdon junction.....	276	Montcalm	C.N.R.
590	Reed lake.....	1,363	Beauce	Bdy. Com.
324	Reeve lake.....	878	Champlain	N.T.R.
	Red Spruce lake.....	1,073	Abitibi	O'Sullivan
207	Reids Camp.....	597	Portneuf	Q. & L.St.J.R.
402	Rhéaume lake.....	753	Ottawa	Geol. Surv.
399	Richardson peak.....	3,700	Gaspe	Geol. Surv.
317	Richelieu station.....	78·1	Rouville	Pub. Works
143	Richmond.....	390	Richmond	G.T.R.
1	Rigaud station.....	103·9	Vaudreuil	Pub. Works
407	Rigaud mountain.....	700	Vaudreuil	Militia
286	Rimouski station.....	77·8	Rimouski	Pub Works
396	Ripon, Petite Nation river.....	507	Labelle	Bruce
137	River Baudet station.....	168·0	Soulanges	Pub. Works
205	Rivière-à-Pierre station.....	706	Portneuf	Q. & L.St.J.R.
310	Rivière-Blanche station.....	76	Matane	C. & G.T.R.
396	Rivière-des-Prairies, St. Vincent sta	57·9	Hochelaga	M.T.C.
314	Rivière-du-Chêne station.....	120·7	Lotbinière	Pub. Works
286	Rivière-du-Loup station.....	314·9	Temiscouata	Pub. Works
315	Rivière-Gentilly station.....	83	Nicolet	Q.M. & S.R.
286	Rivière-Ouelle junction.....	46·4	Kamouraska	Pub. Works
286	Rivière-Ouelle wharf.....	18·9	Kamouraska	Pub. Works
137	River Rouge station.....	161·3	Soulanges	Pub. Works
31	Robertson.....	1,205	Megantic	Q.C.R.
404	Robertson lake.....	330	Saguenay	Lands, Que.
177	Robertson lake, high water, 1,005; water.....	1,001	Timiskaming	N.T.R.
206	Roberval.....	352	Lake St. John	Q. & L.St.J.R.
318	Rocheuse, lac.....	1,360	Kamouraska	N.T.R.
37	Rochon Road station.....	180	St. Maurice	C.P.R.
41	Rockhaven.....	563	Ottawa	C.P.R.
212	Rockway.....	663	Labelle	C.N.R.

Page	Locality	Elev.	County	Authority
399	Rockburn, post office	424	Huntingdon	Militia
	Rockfield		Jacques-Cartier	
137	Grand Trunk station	71.5		Pub. Works
396	Montreal Tramways Co. station	68.8		M.T.C.
24	Rock Forest station	700.5	Sherbrooke	Geod. Serv.
41	Rockhurst	330	Ottawa	C.P.R.
313	Rock Island and Derby Line station	942.0	Stanstead	Geod. Surv.
406	Roger lake	900	Tiniskaming	Pub. Works
173	Rosaire	1,214	Montmagny	N.T.R.
39	Roseinere	91	Terrebonne	C.P.R.
23	Ross	906	Compton	C.P.R.
316	Rougemont station	154	Rouville	Q.M. & S.R.
403	Rougemont mountain	1,260	St. Hyacinthe	Geol. Surv.
395	Round lake	1,420	Chicoutimi	Lovelace
316	Rouses Point junction	149	St. Johns	N.J.R.
207	Rousseau	513	Portneuf	Q. & L. St. J. R.
404	Roxham, corner half-mile south of	290	St. Johns	Militia
33	Roxton Falls	347	Shefford	C.P.R.
405	Roxton Pond, corner	416	Shefford	Militia
	Royal, mount	763	Hochelaga	City Eng.
33	Ruiters Mills	658	Brome	C.P.R.
392	Rush lake	1,180	Abitibi	Barlow
S				
316	Sabrevois station	122.0	Iberville	Pub. Works
286	Sacré-Cœur station	22.0	Rimouski	Pub. Works
404	Saddle hill	374	Saguenay	Admir. chart
390	Saddleback mountain	3,198	Frontenac	Bdy. Com.
309	Ste. Adélaïde-de-Pabos	37	Gaspe	A.Q. & W.R.
38	Ste. Adèle	631	Terrebonne	C.P.R.
174	St. Adelphe	410	Champlain	N.T.R.
38	Ste. Agathe	1,207	Terrebonne	C.P.R.
145	St. Agapit	406	Lotbinière	G.T.R.
146	Ste. Agnès	195	Huntingdon	G.T.R.
399	Ste. Agnès-de-Dundee P.O.	208	Huntingdon	Militia
316	St. Aimé	89	Richelieu	Q.M. & S.R.
208	St. Alban	182	Portneuf	G.N.Ry.
399	St. Alban mountain	1,170	Gaspe	Admir. chart
286	St. Alexandre station	369.0	Kamouraska	Pub. Works
400	St. Alexandre-d'Iberville, church	191	Iberville	Militia
211	St. Alexis	271	Montcalm	C.N.R.
286	St. Anaelet station	96.3	Rimouski	Pub. Works
286	St. André station	345.2	Kamouraska	Pub. Works
396	St. André-Avellin, Petite Nation river	494	Labelle	Bruce
235	St. Andrews	111	Argenteuil	C.N.R.
316	Ste. Angèle	157	Rouville	Q.M. & S.R.
	Ste. Anne-de-Bellevue		Jacques-Cartier	
1	Can. Pac. station	117.7		Pub. Works
137	Grand Trunk station	121.2		Pub. Works
424	Ottawa river, new lock, coping, 81.70; lower sill, 57.66; upper sill, 59.57; head of Ste. Anne rapid, low water, 68.27; high water	81.07		Pub. Works
287	Ste. Anne station	100.7	Kamouraska	Pub. Works
318	Ste. Anne-de-Beaupré station	17	Montmorency	Q.R.L. & P.Co.
401	Ste. Anne-de-Beaupré hills, N. peak	2,020	Montmorency	Admir. chart
311	St. Anne, lake	1,355	Gaspe	C. & G.T.R.
401	Ste. Anne, mount	2,680	Montmorency	Admir. chart

Page	Locality	Elev.	County	Authority
409	Ste. Anne-de-la-Pérade, flood (1865)	27.25	Champlain	Pub. Works
590	St. Anselme		Dorchester	
31	Quebec Central station.....	503		Q.C.R.
174	Nat. Trans. station.....	565		N.T.R.
321	Church.....	506		N.T.R.
314	St. Antoine station.....	57.4	Verchères	Pub. Works
287	St. Apollinaire station.....	323.1	Lotbinière	Pub. Works
286	St. Arsène station.....	275.0	Temiscouata	Pub. Works
316	St. Athanase.....	161	Iberville	M. & V.J.R.
	St. Augustin.....		Portneuf	
202	Can. Nor. station.....	24		C.N.R.
174	Nat. Trans. station.....	216		N.T.R.
409	Flood (1865).....	20.22		Pub. Works
39	St. Augustin.....	223	Two Mountains	C.P.R.
399	Ste. Barbe.....	166	Huntingdon	Militia
316	St. Barnabé.....	121	St. Hyacinthe	Q.M. & S.R.
36	St. Barthélemi.....	33	Berthier	C.P.R.
209	St. Barthélemi.....	174	Berthier	C.N.R.
	St. Barthélemi.....		Berthier	
36	Can. Pac. station.....	33		C.P.R.
209	Can. Nor. station.....	174		C.N.R.
174	St. Basile.....	205	Portneuf	N.T.R.
37	St. Bazile.....	202	Portneuf	C.P.R.
142	St. Bazile.....	62	Chambly	G.T.R.
235	St. Benoit.....	149	Two Mountains	C.N.R.
209	St. Boniface.....	415	St. Maurice	C.N.R.
	Ste. Brigide.....		Iberville	
21	Can. Pac. station.....	164		C.P.R.
	B.M., N.W. corner of R.C. church.	157.7		Pub. Works
402	Ste. Brigitte-des-Saults, South branch Nicolet river, water at bridge...	130	Nicolet	Militia
142	St. Bruno station.....	80.9	Chambly	Pub. Works
398	St. Bruno mountain.....	700	Chambly	Geol. Surv.
32	St. Camille.....	1,185	Bellechasse	Q.C.R.
211	St. Canut.....	229	Two Mountains	C.N.R.
	St. Casimir.....		Portneuf	
174	Nat. Trans. station.....	126		N.T.R.
208	Village.....	117		G.N.Ry.
209	Can. Nor. station.....	115		C.N.R.
204	Ste. Catherine.....	547	Portneuf	Q. & L. St. J.R.
32	Ste. Cécile.....	1,671	Frontenac	Q.C.R.
145	St. Célestin station.....	184.5	Niclot	Pub. Works
	St. Césaire, B.M., west abutment of traffic bridge.....	113.6	Rouville	Pub. Works
287	St. Charles station.....	296.2	Bellechasse	Pub. Works
208	St. Christine.....	498	Portneuf	G.N.Ry.
398	St. Chrysostôme, cross roads 0.75 mile N.W. of.....	158	Châteauguay	Militia
	Ste. Claire.....		Dorchester	
174	Nat. Trans. station.....	681		N.T.R.
321	Church.....	590		N.T.R.
37	St. Cléophas.....	465	Joliette	C.P.R.
43	St. Clet.....	177	Soulanges	C.P.R.
397	Ste. Clothilde, R.C. church.....	292	Arthabaska	Militia
326	St. Côme, L'Assomption river, opp. R.C. church, water.....	703	Joliette	N.T.R.
	St. Constant.....		Laprairie	
25	Can. Pac. station.....	95.4		Geod. Surv.
145	Grand Trunk station.....	94		G.T.R.

Page	Locality	Elev.	County	Authority
	St. Cuthbert.....		Berthier	
36	Can. Pac. station.....	38		C.P.R.
209	Can. Nor. station.....	196		C.N.R.
144	St. Cyr.....	481	Richmond	G.T.R.
288	St. Cyrille.....	284	Drummond	I.C.R.
316	St. Damase.....	112	St. Hyacinthe	Q.M. & S.R.
174	St. Damien.....	934	Bellechasse	N.T.R.
137	St. Dominique station.....	157.2	Soulanges	Pub. Works
210	St. Donat.....	1,287	Montcalm	C.N.R.
400	Ste. Dorothee P.O.....	130	Laval	Militia
400	Ste. Dorothee-Est P.O.....	96	Laval	Militia
	St. Edouard.....		Naperville	
316	Nap. Junc. station.....	178		N.J.R.
402	Post office.....	180		Militia
288	St. Edward.....	234	Bagot	I.C.R.
209	St. Elizabeth.....	174	Joliette	C.N.R.
286	St. Eloi station.....	139.2	Temiscouata	Pub. Works
400	St. Elzear-de-Laval.....	157	Laval	Militia
326	Ste. Emelie-de-l'Energie, half-mile S. of church.....	846	Joliette	N.T.R.
37	St. Emilie.....	235	Joliette	C.P.R.
31	St. Ephrem.....	737	Beauce	Q.C.R.
288	St. Eugene.....	274	Drummond	I.C.R.
145	St. Eulalie.....	291	Nicolet	G.T.R.
	St. Eustache.....		Two Mountains	
39	Can. Pac. station.....	100		C.P.R.
212	Can. Nor. station.....	94		C.N.R.
	N. end, Can. Nor. bridge, seat.....	86.7		Pub. Works
31	St. Evariste.....	992	Frontenac	Q.C.R.
286	St. Fabien station.....	446.1	Rimouk.	Pub. Works
38	St. Faustine.....	1,254	Terrebonne	C.P.R.
206	St. Felicien.....	362	Lake St. John	Q. & L. St. J.R.
37	St. Felix.....	367	Joliette	C.P.R.
326	St. Felix-de-Valois, opposite church.....	352	Joliette	N.T.R.
402	St. Fereol church, B.M., S. side of S. door.....	982.8	Montmorency	Evans
286	St. Flavie station.....	262.6	Matane	Pub. Works
	St. Francis, lake (at Valleyfield).....		Beauharnois	
411	High water (May, 1870).....	154.86		Pub. Works
411	Low water (1895).....	150.94		Pub. Works
403	St. Francois.....	807	Richmond	Militia
287	St. Francois station.....	133.6	Montmagny	Pub. Works
	St. Francois-du-Lac.....		Yamaska	
315	Q.M. & S. station.....	76.9		Pub. Works
410	Wharf, high water.....	27.73		Pub. Works
212	St. Francois-Xavier, lac.....	1,231	Argenteuil	C.N.R.
37	St. Gabriel.....	604	Berthier	C.P.R.
206	St. Gedeon.....	353	Lake St. John	Q. & L. St. J.R.
288	St. George.....	203	Bagot	I.C.R.
32	St. George.....	619	Beauce	Q.C.R.
210	St. George.....	170	Montcalm	C.N.R.
30	St. Gerard.....	839	Wolfe	C.P.R.
288	St. Germain.....	262	Drummond	I.C.R.
398	St. Germain-de-Grantham, school-house.....	305	Drummond	Militia
32	St. Germaine.....	1,123	Dorchester	Q.C.R.
309	St. Godfroi.....	85	Bonaventure	A.Q. & W.R.
	St. Gregoire.....		Nicolet	
145	Grand Trunk station.....	79.8		Pub. Works
315	Q.M. & S. station.....	82.0		Pub. Works

Page	Locality	Elev.	County	Authority
316	St. Grégoire.....	155	Rouville	Q.M. & S.R.
24	St. Grégoire.....	174	Iberville	C.P.R.
34	St. Guillaume.....	144	Yamaska	C.P.R.
286	Ste. Hélène station.....	318.4	Kamouraska	Pub. Works
31	Ste. Hénédine.....	646	Dorchester	Q.C.R.
137	St. Henri station.....	59.8	Hochelaga	Pub. Works
31	St. Henry.....	292	Lévis	Q.C.R.
	St. Hermas.....		Two Mountains	
40	Can. Pac. station.....	256		C.P.R.
235	Can. Nor. station.....	142		C.N.R.
	St. Hilaire.....		Rouville	
142	Grand Trunk station.....	83.3		Pub. Works
	B.M., foundation, R. C. church....	49.0		Pub. Works
142	St. Hilaire East station.....	99.5	Rouville	Pub. Works
403	St. Hilaire mountain.....	1,300	Rouville	Geol. Surv.
312	St. Honoré station.....	1,302.0	Temiscouata	Geod. Surv.
142	St. Hubert station.....	90.0	Chambly	Pub. Works
34	St. Hugues.....	112	Bagot	C.P.R.
	St. Hyacinthe.....		St. Hyacinthe	
34	Can. Pac. station.....	108		C.P.R.
142	Grand Trunk station.....	109		G.T.R.
316	Q.M. & S. station.....	117		Q.M. & S.R.
	Floor of traffic bridge.....	89.5		Pub. Works
	B.M., S.W. corner of foundation of Dominican Fathers church....	114.7		Pub. Works
	Yamaska river, above dam, low water, 82.3; extreme high.....	92.4		Pub. Works
174	St. Isidore.....	445	Dorchester	N.T.R.
146	St. Isidore station.....	174	Laprairie	G.T.R.
145	St. Isidore junction.....	129	Laprairie	G.T.R.
210	St. Jacques station.....	197	Montreal	C.N.R.
210	St. Jacques junction.....	96	L'Assomption	C.N.R.
402	St. Jacques, R.C. church.....	174	Napierville	Militia
38	St. Janvier.....	217	Terrebonne	C.P.R.
295	St. Jean-Chrysostôme.....	217	Lévis	I.C.R.
296	St. Jean-de-Dieu.....	505	Temiscouata	I.C.R.
326	St. Jean-de-Matha.....	667	Joliette	N.T.R.
	St. Jean-des-Chaillons.....		Lotbinière	
314	Lotbinière and Megantic station..	120.2		Pub. Works
409	Zero of gauge, new wharf.....	-22.65		Pub. Works
407	Standard low water.....	2.05		Pub. Works
409	Standard high water.....	21.42		Pub. Works
409	Highest known flood.....	27.3		Pub. Works
409	Floor level of Levasseur's wharf..	15.8		Pub. Works
287	St. Jean-Port-Joli station.....	176.0	L'Islet	Pub. Works
38	St. Jérôme station.....	307	Terrebonne	C.P.R.
211	St. Jérôme junction.....	217	Terrebonne	C.N.R.
318	St. Joachim.....	26	Montmorency	Q.R.L. & P.Co.
401	St. Joachim hill.....	610	Montmorency	Admir. chart
407	St. Joachim-de-Courval P.O.....	227	Yamaska	Militia
206	St. John, lake, high water, 341; low	314	Lake St. John	Q. & L.St.J.R.
404	St. John, mount.....	1,416	Saguenay	Admir. chart
	St. Johns.....		St. Johns	
25	Can. Pac. station.....	117		C.P.R.
146	Gr. Tr. station, east track, 120.2; west track.....	120.6		Geod. Surv.
404	Frontenac hotel.....	108		Militia
	Chambly canal.....			
423	Lower sill, guard-lock (No. 1)..	85.59		Pub. Works
423	Upper sill, guard-lock (No. 1)..	85.62		Pub. Works

Page	Locality	Elev.	County	Authority
	<i>St. Johns (cont.)</i>			
423	Coping, guard-lock (No. 1)	100.85		Pub. Works
423	Standard low water	92.86		Pub. Works
423	Lowest normal water	92.46		Pub. Works
423	Extreme low water	90.90		Pub. Works
423	Mean water (1871 to 1895)	94.94		Pub. Works
423	Standard high water, extreme high water (April, 1869)	99.49		Pub. Works
235	St. Joseph	122	Two Mountains	C.N.R.
287	St. Joseph station	87.8	Lévis	Pub. Works
32	St. Joseph	491	Beauce	Q.C.R.
399	St. Joseph mountain	1,000	Gaspe	Admir. chart
38	St. Jovite	700	Terrebonne	C.P.R.
	St. Jude		St. Hyacinthe	
316	Q.M. & S. station	100		Q.M. & S.R.
403	Village	107		Militia
145	Ste. Julie	475	Megantic	G.T.R.
211	Ste. Julienne	268	Montcalm	C.N.R.
209	St. Justin	256	Maskinonge	C.N.R.
32	Ste. Justine	1,276	Dorchester	Q.C.R.
148	Ste. Justine	247	Vaudreuil	G.T.R.
142	St. Lambert station	73.9	Chambly	Pub. Works
	St. Laurent		Jacques-Cartier	
147	Grand Trunk station	134		G.T.R.
396	Montreal Tramways Co. station	129.3		M.T.C.
43	St. Lazare	163	Vaudreuil	C.P.R.
320	St. Lazare church	573	Bellechasse	N.T.R.
295	St. Leonard station	237	Nicolet	I.C.R.
288	St. Léonard junction	243	Nicolet	I.C.R.
14.	St. Liboire	290	Bagot	G.T.R.
	St. Lin		L'Assomption	
39	Can. Pac. station	211		C.P.R.
211	Can. Nor. station	212		C.N.R.
38	St. Lin junction	218	Terrebonne	C.P.R.
	St. Louis, lake		Jacques-Cartier	
411	At Lachine, extreme high water	74.42		Pub. Works
411	At Lachine, extreme low water	65.37		Pub. Works
397	St. Louis mountai.	1,000	Bonaventure	Admir. chart
316	St. Louis	101	Richelieu	Q.M. & S.R.
148	St. Louis station	135.5	Beauharnois	Pub. Works
403	St. Louis-de-Bonsecours, R.C. church	101	Richelieu	Militia
312	St. Louis-de-Ha-Ha	823	Temiscouata	Tem. R.
287	Ste. Louise station	119.7	L'Islet	Pub. Works
286	Ste. Luce station	175.8	Rimouski	Pub. Works
	Ste. Madeleine		St. Hyacinthe	
142	Grand Trunk station	117		G.T.R.
316	Q.M. & S. station	113		Q.M. & S.P.
320	St. Magloire church	1,562	Bellechasse	N.T.R.
	St. Malachie		Dorchester	
174	Nat. Trans. station	768		N.T.R.
321	Church	954		N.T.R.
313	St. Malo	1,506	Compton	M.C.R.
	St. Marc		Portneuf	
174	Nat. Trans. station	144		N.T.R.
209	Can. Nor. station	115		C.N.R.
38	St. Margaret	900	Terrebonne	C.P.R.
210	Ste. Marie-Salomée	128	Montcalm	C.N.R.
407	Ste. Marthe, post office	202	Vaudreuil	Militia
36	St. Martin junction	109	Laval	C.P.R.
398	Ste. Martine, village	126	Châteauguay	Militia

Page	Locality	Elev.	County	Authority
146	Ste. Martine station.....	128	Châteauguay	G.T.R.
39	St. Martin, Little.....	107	Laval	C.P.R.
31	St. Mary.....	480	Beauce	Q.C.R.
37	St. Maurice.....	181	Champlain	C.P.R.
146	St. Michel.....	188	Napierville	G.T.R.
287	St. Michel station.....	170.8	Bellechasse	Pub. Works
402	St. Michel-de-Napierville, corner half-mile N.E. of.....	224	Napierville	Militia
312	St. Modeste station.....	547.6	Temiscouata	Geod. Surv.
286	St. Moïse station.....	644.5	Matane	Pub. Works
295	Ste. Monique.....	162	Nicolet	I.C.R.
212	Ste. Monique.....	233	Two Mountains	C.N.R.
37	St. Narcisse.....	380	Champlain	C.P.R.
409	St. Nicholas, floor, Baker's wharf... ..	13.6	Lévis	Pub. Works
287	St. Nicolas station.....	265.0	Lévis	Pub. Works
209	St. Norbert.....	178	Berthier	C.N.R.
286	St. Octave station.....	387.1	Matane	Pub. Works
	St. Ours.....		Richelieu	
403	R.C. church.....	51		Militia
	St. Ours lock.....			
423	Lower sill.....	6.46		Pub. Works
423	Upper sill.....	11.28		Pub. Works
423	Coping of lock.....	31.90		Pub. Works
423	Crest of dam.....	18.85		Pub. Works
423	Lowest normal level, below lock.....	12.96		Pub. Works
423	Lowest normal level, above lock.....	18.24		Pub. Works
423	Extreme high water, above lock.....	32.44		Pub. Works
287	St. Pacôme station.....	53.7	Kamouraska	Pub. Works
319	St. Pamphile, intersection of Elgin road and Church street.....	1,275	L'Islet	N.T.R.
286	St. Paschal station.....	192.1	Kamouraska	Pub. Works
209	St. Paulin.....	548	Maskinonge	C.N.R.
210	St. Paul-de-Joliette.....	137	Joliette	C.N.R.
210	St. Paul-l'Ermite.....	55	L'Assomption	C.N.R.
319	Ste. Perpétue church.....	1,370	L'Islet	N.T.R.
288	Ste. Perpétue.....	234	Nicolet	I.C.R.
	St. Peter, lake.....		Yamaska	Pub. Works
410	At head, standard low water.....	11.55		
410	At head, standard high water.....	30.50		Pub. Works
410	At Pointe-du-lac, flood (1865).....	32.9		Pub. Works
320	St. Philémon church.....	1,150	Bellechasse	N.T.R.
211	St. Philippe.....	237	Argenteuil	C.N.R.
286	St. Philippe-de-Néri station.....	143.2	Kamouraska	Pub. Works
25	St. Philippe station.....	116.4	Laprairie	Geod. Surv.
	Ste. Philomène.....		Châteauguay	
146	Grand Trunk station.....	140		G.T.R.
398	Post office.....	156		Militia
314	Ste. Philomène station.....	216.7	Lotbinière	Pub. Works
	St. Pie.....		Bagot	
34	Can. Pac. station.....	131		C.P.R.
	B.M., N. abutment, C.P.R. bridge.....	125.1		Pub. Works
	Floor of traffic bridge.....	129.8		Pub. Works
209	St. Pierre.....	172	Joliette	C.N.R.
287	St. Pierre station.....	130.9	Montmagny	Pub. Works
148	St. Polycarpe station.....	176.0	Soulanges	Pub. Works
43	St. Polycarpe junction.....	194.0	Soulanges	Pub. Works
206	St. Prime.....	346	Lake St. John	Q. & L. St. J.R.
34	St. Prim.....	123	Yamaska	C.P.R.

Page	Locality	Elev.	County	Authority
	St. Prosper.....		Champlain	
208	Great Nor. station ground.....	281		G.N.Ry.
209	Can. Nor. station.....	349		C.N.R.
174	St. Prosper.....	361	Champlain	N.T.R.
204	St. Raymond.....	452	Portneuf	Q. & L.St.J.R.
	St. Regis.....		Huntingdon	
411	Bench mark A, R.C. church.....	169.85		Lake Surv.
411	Bench mark B, priest's house.....	166.88		Lake Surv.
392	St. Regis, lake.....	1,250	Abitibi	Barlow
212	St. Rémi.....	701	Labelle	C.N.R.
	St. Rémi.....		Naperville	
420	Village.....	195		Militia
146	Grand Trunk station.....	209		G.T.R.
235	St. Rémi.....	80	Jacques-Cartier	C.N.R.
316	St. Robert.....	71	Richelieu	Q.M. & S.R.
315	St. Roch station.....	56.0	Verchères	Pub. Works
318	St. Roch-Nord.....	17	Quebec	Q.R.L. & P.Co.
145	St. Romuald station.....	70.9	Lévis	Pub. Works
	Ste. Rosalie.....		Bagot	
34	Can. Pac. station.....	107		C.P.R.
142	Grand Trunk station.....	111		G.T.R.
34	Ste. Rosalie junction.....	111	Bagot	C.P.R.
32	Ste. Rose.....	1,065	Dorchester	Q.C.R.
	Ste. Rose.....		Laval	
39	Can. Pac. station.....	84		C.P.R.
	Pier, south end of C.P.R. bridge..	80.5		Pub. Works
312	Ste. Rose station.....	505.8	Teniscouata	Geod. Surv.
400	Ste. Sabine.....	164	Iberville	Militia
34	Ste. Sabine.....	193	Missisquoi	C.P.R.
32	Ste. Sabine.....	1,224	Dorchester	Q.C.R.
32	St. Samuel.....	1,678	Frontenac	Q.C.R.
212	St. Sauveur.....	726	Terbonne	C.N.R.
39	Ste. Scholastique.....	237	Two Mountains	C.P.R.
32	St. Sébastien.....	1,516	Frontenac	Q.C.R.
34	St. Simon.....	117	Bagot	C.P.R.
286	St. Simon station.....	300.6	Rimouski	Pub. Works
211	Ste. Sophie.....	247	Terbonne	C.N.R.
317	St. Stanislas.....	157	Beauharnois	N.Y.C.R.
	St. Stanislas.....		Champlain	
208	Great Nor. station ground.....	394		G.N.Ry.
209	Can. Nor. station.....	353		C.N.R.
400	St. Stanislas, R.C. church.....	165	Huntingdon	Militia
43	St. Téléphore station.....	213.7	Soulanges	Pub. Works
207	St. Thècle.....	510	Champlain	Q. & L.St.J.R.
39	St. Thérèse.....	122	Terbonne	C.P.R.
317	St. Thomas, station ground.....	125	Missisquoi	Q.F.R.
37	St. Thomas.....	98	Joliette	C.P.R.
317	St. Timothée.....	174	Beauharnois	N.Y.C.R.
207	St. Tite.....	465	Champlain	Q. & L.St.J.R.
398	St. Urbain - de - Châteauguay, post office.....	164	Châteauguay	Militia
209	Ste. Ursule Falls.....	293	Maskinonge	C.N.R.
287	St. Valier station.....	155.5	Bellechasse	Pub. Works
403	Ste. Victoire village, R.C. cemetery.	74	Richelieu	Militia
31	St. Victor-de-Tring.....	721	Beauce	Q.C.R.
36	St. Vincent-de-Paul.....	71	Laval	C.P.R.
288	St. Wenceslas.....	292	Nicolet	I.C.R.
137	St. Zotique station.....	158.7	Soulanges	Pub. Works
36	Sales, De.....	54	L'Assomption	C.P.R.
286	Salmon Lake station.....	503	Matane	I.C.R.

Page	Locality	Elev.	County	Authority
38	Sam lake, ice	737	Labelle	C.P.R.
206	Samson	546	Chicoutimi	Q. & L.St.J.R.
396	Sand lake	575	Abitibi	O'Sullivan
	Sandgirt lake	1,650	Ashuanipi	Geol. Surv.
397	Sandtop, cape	120	Gaspé	Admir. chart
310	Sandy Bay station	122	Matane	C. & G.T.R.
393	Sandy-beach lake	1,265	Champlain	Geol. Surv.
176	Sargent lake, high water (Aug., 1911)	1,439	Champlain	N.T.R.
286	Saucier station	691.7	Matane	Pub. Works
396	Sault-au-Recollet station	68.6	Jacques-Cartier	M.T.C.
312	Sault-Neigette	488	Rimouski	N.R.
	Savage Mills		Shefford	
33	Can. Pac. station	568		C.P.R.
405	Village	522		Militia
405	Stream, water	450		Militia
313	Sawyerville	885	Compton	M.C.R.R.
286	Sayabec station	581.1	Matane	Pub. Works
24	Scaswan	645	Sherbrooke	C.P.R.
397	Scaumenac, mount.	1,745	Bonaventure	Geol. Surv.
23	Scotstown station	1,194.9	Compton	Geod. Surv.
31	Scott	476	Dorchester	Q.C.R.
407	Seal lakes, Lower	860	Ungava	Geol. Surv.
406	Seals-home lake	964	Timiskaming	Pub. Works
398	Seigneurial lake	347	Chambly	Geol. Surv.
405	Sénécal lake	2,653	Saguenay	Lands, Que.
325	Seakinaga lake, water (Nov., 1905)	1,502	St. Maurice	N.T.R.
	Seven-league lake		Timiskaming	
427	Foot, low water, 522.2; high water	540.1		Pub. Works
427	Head, low water, 522.7; high	542.6		Pub. Works
404	Seventh lake	890	Saguenay	Lands, Que.
177	Shabogama lake, high water, 1,000; low	990	Pontiac	N.T.R.
	Shagois lake	1,202	Champlain	O'Sullivan
24	Shanks	668	Stanstead	C.P.R.
	Shawbridge		Terrebonne	
38	Can. Pac. station	593		C.P.R.
212	Can. Nor. station	554		C.N.R.
	Shawinigan Falls		St. Maurice	
38	Can. Pac. station	306		C.P.R.
209	Can. Nor. station	364		C.N.R.
209	Shawinigan junction	463	St. Maurice	C.N.R.
42	Shawville	572	Pontiac	C.P.R.
175	Shea lake, high water, 1,023; low	1,021	Champlain	N.T.R.
405	Shefford Mountain village	474	Shefford	Militia
405	Shefford Vale, post office	418	Shefford	Militia
	Sherbrooke		Sherbrooke	
24	Can. Pac. station	592		C.P.R.
143	Grand Trunk station	485.0		Geod. Surv.
	City hall, floor	521		City Eng.
	R.C. hospital, main floor	707		City Eng.
	Reservoir, surface when full	711		City Eng.
	Water works pump-house, floor	570		City Eng.
	B.M., top of boundary stone on			
	S.E. Ry. property	46.5		Pub. Works
	B.M., in foundation of market	39.7		Pub. Works
146	Sherrington	184	Napierville	G.T.R.
399	Shickshock mountains	3,500	Gaspé	Geol. Surv.
406	Shortcut lake	905	Timiskaming	Pub. Works
404	Shutler lake	335	Saguenay	Lands, Que.
405	Siamois, lacs	1,711	Saguenay	Lands, Que.
177	Signai	1,172	Pontiac	N.T.R.

Page	Locality	Elev.	County	Authority
402	Simmons P.O., one mile N. of.....	416	Ottawa	Militia
392	Simon lake.....	1,211	Abitibi	Barlow
395	Simon, lake (Petite Nation river)....	654	Labelle	Bruce
396	Simon, lake (Rouge river).....	702	Labelle	Geol. Surv.
205	Simon, lake.....	581	Portneuf	Q. & L.St.J.R.
406	Simon lake.....	1,055	Timiskaming	N.T.R.
401	Single-tree mountain.....	2,060	Montmorency	Admir. chart
404	Sirois lake.....	2,618	Saguenay	Lands, Que.
212	Sixteen-island lake.....	908	Argenteuil	C.N.R.
212	Sixteen-island Lake station.....	939	Argenteuil	C.N.R.
393	Skunk lake.....	1,468	Champlain	Geol. Surv.
325	Sleigh lake.....	1,430	Champlain	N.T.R.
313	Smith Mills station.....	622.2	Stanstead	Geod. Surv.
42	Snake Creek station.....	542	Timiskaming	C.P.R.
396	Snowdon junction.....	233.2	Hochelaga	M.T.C.
392	Sorcerer mountain.....	1,805	Abitibi	Barlow
	Sorel.....		Richelieu	
315	Q.M. & S. station.....	48.2		Pub. Works
410	R. and O. Co.'s wharf, floor.....	27.4		Pub. Works
410	Zero of Montreal Harbour Com- missioners' gauge.....	-5.08		Pub. Works
	River St. Lawrence—			
410	Standard low water.....	12.72		Pub. Works
410	Standard high water.....	27.94		Pub. Works
410	Flood (1865).....	30.46		Pub. Works
396	Soskumika lake.....	600	Abitibi	Geol. Surv.
407	Souey post office.....	144	Yamaska	Militia
288	Soulards station.....	316.6	Nicolet	Pub. Works
399	South mountain.....	2,413	Gaspe	Geol. Surv.
34	South Bolton.....	712	Brome	C.P.R.
142	South Durham.....	608	Drummond	G.T.R.
33	South Roxton.....	513	Shefford	C.P.R.
24	South Stukely station.....	837.0	Shefford	Geod. Surv.
590	Spider or Makanamak lake.....	1,319	Frontenac	Bdy. Com.
177	Spirit Lake station.....	1,051	Timiskaming	N.T.R.
177	Spirit lake, high water, 1,042; water.	1,036	Timiskaming	N.T.R.
23	Spring Hill station.....	1,691.1	Frontenac	Geol. Surv.
23	Spruce.....	1,452	Compton	C.P.R.
392	Spy hill.....	1,675	Abitibi	Barlow
205	Stadacona.....	1,204	Quebec	Q. & L.St.J.R.
	Stanbridge.....		Missisquoi	
34	Can. Pac. station.....	169		C.P.R.
401	American hotel.....	254		Militia
317	Stanbridge East.....	260	Missisquoi	Q.F.R.
401	Stanbury, Methodist church.....	315	Missisquoi	Militia
400	Starnesborough post office.....	317	Huntingdon	Militia
40	Staynerville.....	260	Argenteuil	C.P.R.
403	Stoke mountains.....	1,800	Richmond	Geol. Surv.
146	Stottsville station.....	150.1	St. Johns	Geod. Surv.
176	Strachan.....	1,454	Champlain	N.T.R.
	Strathmore.....		Jacques-Cartier	
1	Can. Pac. station.....	89		C.P.R.
137	Grand Trunk station.....	89.4		Pub. Works
41	Sully.....	589	Ottawa	C.P.R.
38	Summit station.....	1,381	Terrebonne	C.P.R.
38	Summit lake.....	758	Labelle	C.P.R.
296	Summit lake.....	1,351	Rimouski	I.C.R.
205	Summit siding.....	1,495	Quebec	Q. & L.St.J.R.
35	Sutton station.....	581.2	Brome	Geod. Surv.
397	Sutton, Mountain View hotel.....	594	Brome	Militia

Page	Locality	Elev.	County	Authority
397	Sutton mountains, nearly.....	3,000	Brome	Geol. Surv.
35	Sweetsburg.....		Missisquoi	
401	Can. Pac. station.....	442		C.P.R.
401	R.C. church.....	388		Militia
401	School.....	421		Militia
T				
42	"T" lake, high water, 856; low.....	849	Timiskaming	C.P.R.
399	Table head.....	260	Gaspe	Admir. chart
399	Table-top mountain.....	4,000	Gaspe	Geol. Surv. 9
205	Talbot.....	970	Portneuf	Q. & L.St.J.R.
404	Talbot lake.....	1,325	Saguenay	Lands, Que.
176	Tarrien.....	1,448	Pontiac	N.T.R.
173	Tarte.....	681	Temiscouata	N.T.R.
398	Tatehurst, post office.....	149	Châteauguay	Militia
312	Temiscouata lake.....	482	Temiscouata	Tem. R.
40	Tenaga.....	296	Ottawa	C.P.R.
38	Terminal junction.....	288	St. Maurice	C.P.R.
404	Ternet lake.....	1,195	Saguenay	Lands, Que.
399	Terrace mountain, east peak.....	1,957	Gaspe	Geol. Surv.
	Terrebonne.....		J'Assomption	
36	Can. Pac. station.....	60		C.P.R.
	Floor, north end of traffic bridge ..	48.0		Pub. Works
173	Terrien, lake, high water, 1,259; low	1,254	L'Islet	N.T.R.
396	Tétreaultville station.....	52.7	Hochelaga	M.T.C.
404	Théberge lake.....	95	Saguenay	Lands, Que.
31	Thetford Mines.....	1,026	Megantic	Q.C.R.
404	Third lake.....	550	Saguenay	Lands, Que.
402	Thirtyone-mile lake, water (Apr. 8, 1913).....	532.7	Ottawa	Geod. Surv.
403	Thompson or McConnell lake.....	874	Timiskaming	Geol. Surv.
395	Three Mountains, lake of.....	788	Labelle	Geol. Surv.
	Three Rivers.....		St. Maurice	
36	Can. Pac. station.....	51		C.P.R.
409	Zero of gauge (nearly).....	9.8		Pub. Works
	River St. Lawrence—			
409	Standard low water.....	9.90		Pub. Works
409	Standard high water.....	25.80		Pub. Works
409	Highest known flood.....	30.1		Pub. Works
311	Three Weeks, lake.....	1,320	Gaspe	C. & G.T.R.
40	Thurso.....	187	Labelle	C.P.R.
176	Timbrell.....	1,410	Champlain	N.T.R.
42	Timiskaming.....	591	Timiskaming	C.P.R.
	Timiskaming, lake.....		Timiskaming	
427	At Timiskaming dam, low water, 575.2; high water.....	590.3		Pub. Works
427	At Haileybury, low water, 575.5; high water.....	591.8		Pub. Works
211	Tire, lac.....	1,284	Montcalm	C.N.R.
143	Titus.....	429	Richmond	G.T.R.
396	Tongue lake.....	856	Abitibi	O'Sullivan
177	Tooker lake, high water, 1,008; low	1,003	Timiskaming	N.T.R.
316	Tortue, La.....	134	Laprairie	N.J.R.
296	Touradif lake, Lower.....	563	Rimouski	I.C.R.
296	Touradif lake, Upper.....	573	Rimouski	I.C.R.
33	Tourville.....	286	Drummond	C.P.R.
397	Tracadigash mountain.....	1,230	Bonaventure	Admir. chart
211	Trappe-à-l'Ours, lac.....	1,751	Montcalm	C.N.R.
325	Travers, lac.....	1,535	St. Maurice	N.T.R.
75	Travers, lac, high water, 1,398; low	1,395	Champlain	N.T.R.

Page	Locality	Elev.	County	Authority
393	Travers, lac.....	1,264	Champlain	Geol. Surv.
34	Travor Road.....	636	Brome	C.P.R.
395	Trembling mountain.....	2,474	Terrebonne	Geol. Surv.
395	Trembling lake.....	761	Terrebonne	Geol. Surv.
37	Trenholme.....	418	Portneuf	C.P.R.
31	Tring.....	1,068	Beauce	Q.C.R.
205	Triton Club.....	1,172	Quebec	Q. & L.St.J.R.
286	Trois-Pistoles station.....	114.6	Temiscouata	Pub. Works
287	Trois-Saumons station.....	99.1	L'Islet	Pub. Works
402	Trout lake.....	1,175	Lake St. John	O'Sullivan
23	Trudel.....	649.3	wa	Geod. Surv.
405	Tshinikoman, lake.....	1,600	rouac	C.P.R.
	Tuque, La.....	2,980	ra	Lands, Que.
175	Nat. Trans. station.....	551		N.T.R.
208	Q. & L. St.J. station.....	563		Q. & L. St.J.R.
205	Tuque, La, junction.....	891	Portneuf	Q. & L. St.J.R.
396	Turcot.....	52.7	Hochelaga	M.T.C.
404	Turgeon lake.....	135	Saguenay	Lands, Que.
396	Tush lake.....	841	Abitibi	O'Sullivan
424	Two Mountains, lake of, high water, 81.1; low water.....	68.3	Two Mountains	Pub. Works
U				
177	Uniacke.....	1,062	Timiskaming	N.T.R.
	Upper Gull lake.....	661	Abitibi	Geol. Surv.
142	Upton.....	202	Bagot	G.T.R.
V				
286	Val-Brillant station.....	536.7	Matane	I.C.R.
204	Valcartier.....	556	Portneuf	Q. & L.St.J.R.
35	Valcourt.....	727	Shefford	C.P.R.
31	Valley.....	491	Beauce	Q.C.R.
	Valleyfield.....		Beauharnois	
148	Grand Trunk station.....	160.2		Pub. Works
317	N.Y.C. station.....	158		N.Y.C.R.
	Lake St. Francis—			
411	High water (May, 1870).....	154.86		Pub. Works
411	Low water (1895).....	150.94		Pub. Works
38	Val-Morin.....	1,013	Terrebonne	C.P.R.
1	Valois station.....	89.1	Jacques Cartier	Pub. Works
137	Valoisville station.....	89.8	Jacques Cartier	Pub. Works
175	Vandry.....	1,030	Champlain	N.T.R.
	Varennes.....		Verchères	
314	Q.M. & S. station.....	49.1		Pub. Works
	B.M., S. side, R.C. church.....	53.82		Pub. Works
410	River St. Lawrence, standard low water.....	16.82		Pub. Works
410	R. and O. Co.'s wharf, floor.....	28.4		Pub. Works
312	Vauban station.....	1,058.0	Temiscouata	Geod. Surv.
36	Vaucluse.....	76	L'Assomption	C.P.R.
	Vaudreuil.....		Vaudreuil	
1	Can. Pac. station.....	86.1		Pub. Works
137	Grand Trunk station.....	84.8		Pub. Works
397	Vendome, cross roads.....	129	Beauharnois	Militia
41	Venosta.....	549	Ottawa	C.P.R.
	Verchères.....		Verchères	
314	Q.M. & S. station.....	63.8		Pub. Works
	B.M., main entrance, R.C. church.....	63.9		Pub. Works

Page	Locality	Elev.	County	Authority
	Verchères (cont.)			
410	R. and O. Co.'s wharf, floor.....	27.4		Pub. Works
	River St. Lawrence—			
410	Standard low water.....	15.31		Pub. Works
410	Standard high water.....	30.13		Pub. Works
410	Highest known flood.....	36.61		Pub. Works
24	Versailles station.....	186.5	Iberville	Geod. Surv.
324	Vert, lac.....	1,209	Bellechasse	N.T.R.
407	Verte-Vallée.....	230	Vaudreuil	Militia
400	Vicars.....	286	Huntingdon	Militia
	Victoria, Grand lake.....	960	Pontiac	Geol. Surv.
144	Victoriaville.....	431	Arthabaska	G.T.R.
405	Villebois lake.....	642	Saguenay	Lands, Que.
287	Ville-Marie station.....	323.4	Lévis	Pub. Works
287	Ville-Roy station.....	394.1	Lotbinière	Pub. Works
42	Vinton.....	369	Pontiac	C.P.R.
320	Violon, lac.....	1,360	L'Islet	N.T.R.
	W			
406	Wabaskus lake.....	979	Timiskaming	Pub. Works
178	Wabikin.....	883	Timiskaming	N.T.R.
296	Wagan lake.....	568	Rimouski	I.C.R.
41	Wakefield.....	330	Ottawa	C.P.R.
400	Wakefield lake.....	531	Labelle	Geol. Surv.
393	Wako mountain.....	1,900	Mistassini	Barlow
393	Wakonichi lake.....	1,276	Mistassini	Barlow
145	Walker Cut station.....	424	Arthabaska	G.T.R.
42	Waltham.....	369	Pontiac	C.P.R.
392	War lake.....	1,229	Abitibi	Barlow
33	Warden.....	670	Shefford	C.P.R.
144	Warwick.....	481	Arthabaska	G.T.R.
396	Waswanipi lake.....	680	Abitibi	O'Sullivan
33	Waterloo.....	676	Shefford	C.P.R.
405	Waterloo lake.....	682	Shefford	Militia
393	Water-swamp lake.....	1,374	Champlain	Geol. Surv.
143	Waterville station.....	645.0	Compton	Geod. Surv.
208	Wayagamak.....	903	Champlain	Q. & L.St.J.R.
208	Wayagamak lake, extreme high water, 894; water.....	889	Champlain	Q. & L. St.J.R.
30	Weedon station.....	815	Wolfe	Q.C.R.
30	Weedon tank.....	814	Wolfe	Q.C.R.
212	Weir.....	646	Argenteuil	C.N.R.
590	Wendover.....	195	Drummond	Bdy. Com.
399	West cliff.....	400	Gaspe	Admir. chart
397	West point.....	400	Bonaventure	Admir. chart
	West Brome.....		Brome	
35	Can. Pac. station.....	413		C.P.R.
397	Post office.....	417		Militia
30	Westbury station.....	662.6	Compton	Geod. Surv.
30	Westbury tank.....	649	Westbury	Q.C.R.
147	Western junction.....	130	Jacques-Cartier	G.T.R.
1	Westmount.....	152	Hochelaga	C.P.R.
35	Westover.....	620	Brome	C.P.R.
235	West Portal.....	163	Hochelaga	C.N.R.
24	West Shefford station.....	428.0	Shefford	Admir. Chart
	Wettigo lake.....	599	Mistassini	O'Sullivan
402	Wettnagami lake.....	1,055	Pontiac	Geol. Surv.
175	Weymont.....	1,154	Champlain	N.T.R.
146	White.....	181	Huntingdon	G.T.R.
403	White lake.....	872	Timiskaming	Geol. Surv.

Page	Locality	Elev.	County	Authority
393	White Bear lake.....	1,437	Champlain	Geol. Surv.
403	White Beaver lake.....	883	Timiskaming	Geol. Surv.
392	Whitefish lake.....	1,298	Lake St. John	Geol. Surv.
402	Whitefish lake, water (June 9, 1913).	637.9	Ottawa	Geod. Surv.
402	Whitefish lake, Little, water (Apr. 4, 1913).....	472.5	Ottawa	Geod. Surv.
204	Whitehouse.....	538	Quebec	Q. & L.St.J.R.
312	Whitworth station.....	879.2	Temiscouata	Geod. Surv.
33	Wickham.....	376	Drummond	C.P.R.
392	Willy lake.....	1,301	Abitibi	Barlow
176	Windfall lake, high water.....	1,469	Maskinonge	N.T.R.
143	Windsor.....	419	Richmond	G.T.R.
35	Windsor Mills.....	408	Richmond	C.P.R.
396	Windy lake.....	1,040	Abitibi	Geol. Surv.
397	Winokapau lake.....	750	Ashuanipi	Geol. Surv.
405	Wissick, mount.....	1,033	Temiscouata	Bdy. Com.
175	Wolf lake, high water, 1,452; low....	1,451	Champlain	N.T.R.
317	Woodlands.....	103	Châteauguay	N.Y.C.R.
175	Wykes.....	1,467	Champlain	N.T.R.
42	Wyman.....	399	Pontiac	C.P.R.
Y				
36	Yamachiche.....	33	St. Maurice	C.P.R.
	Yamaska.....		Yamaska	
315	Q.M. & S. station.....	54.0		Pub. Works
407	R.C. church.....	58		Militia
315	Yamaska East station.....	54.0	Yamaska	Pub. Works
403	Yamaska mountain.....	1,450	Rouville	ol. Surv.
311	York lake.....	1,620	Gaspe	& G.T.R.

SASKATCHEWAN

Page	Locality	Elev.	Lat.	Long.	Authority
A					
80	Abbey.....	2,228	50 44	108 45	C.P.R.
260	Abbott.....	2,132	49 35	104 23	C.N.R.
247	Aberdeen.....	1,698	52 19	106 17	C.N.R.
247	Aberfeldy station.....	2,033.8	53 15	109 53	Surv. Gen.
76	Abernethy.....	1,932	50 45	103 25	C.P.R.
69	Adair.....	2,076	50 21	103 13	C.P.R.
193	Adams.....	1,876	50 28	104 52	G.T.P.R.
269	Adamson station.....	1,598.4	52 58	106 03	Geod. Surv.
74	Adanac.....	2,123	52 27	109 04	C.P.R.
195	Adine.....	2,066	51 49	108 41	G.T.P.R.
71	Admiral.....	2,737	49 43	108 01	C.P.R.
13	Aikins station.....	2,411.5	50 20	107 42	Geod. Surv.
78	Aiktow.....	1,825	51 01	106 31	C.P.R.
67	Alameda station.....	1,903.0	49 16	102 17	Geod. Surv.
77	Albatross.....	1,911	50 32	104 39	C.P.R.
67	Alida.....	1,822	49 23	101 52	C.P.R.
184	Allan.....	1,733	51 54	106 04	G.T.P.R.
270	Alsask.....	2,303	51 22	109 59	C.N.R.
71	Altawan.....	3,072	49 13	109 56	C.P.R.
77	Amazon.....	1,783	51 33	105 27	C.P.R.
77	Ambassador.....	1,734	51 34	105 00	C.P.R.
515	Amisk lake.....	955	54 30	102 15	Geol. Surv.
70	Amulet.....	2,376	49 37	104 45	C.P.R.
194	Ancrum.....	1,722	51 52	105 48	G.T.P.R.
272	Anerley.....	1,909	51 22	107 18	C.N.R.
71	Aneroid.....	2,443	49 43	107 18	C.P.R.
78	Anglia.....	1,861	51 34	108 12	C.P.R.
260	Antar.....	1,871	50 19	105 31	C.N.R.
13	Antelope station.....	2,564.1	50 09	108 20	Geod. Surv.
515	Antelope lake.....	2,328	50 17	108 23	C.P.R.
68	Antler.....	1,804	49 34	101 27	C.P.R.
79	Archive.....	1,984	50 17	105 37	C.P.R.
193	Archydale.....	1,924	50 29	105 43	G.T.P.R.
68	Arcola.....	1,995	49 38	102 30	C.P.R.
272	Ardath.....	1,835	51 37	107 13	C.N.R.
261	Ardill.....	2,215	49 56	105 51	C.N.R.
268	Ardmore station.....	1,920.1	50 31	104 40	Geod. Surv.
195	Argo.....	2,176	52 01	108 06	G.T.P.R.
68	Armillia.....	1,981	49 38	102 35	C.P.R.
266	Arran.....	1,508	51 53	101 42	C.N.R.
185	Artland station.....	2,008.0	52 41	109 53	Geod. Surv.
	Asquith.....		52 07	107 13	
74	Can. Pac. station.....	1,704			C.P.R.
185	Grand Trunk Pac. station.....	1,710.8			Geod. Surv.
71	Assiniboia.....	2,432	49 38	105 59	C.P.R.
78	Astum.....	2,199	51 49	108 54	C.P.R.
492	Athabaska, lake, high water, 703; water	695	59 00	110 00	Surv. Gen.
184	Atwater.....	1,733	50 46	102 13	G.T.P.R.
192	Avonhurst.....	2,123	50 38	104 07	G.T.P.R.
260	Avonlea.....	1,972	50 01	105 03	C.N.R.
70	Axford.....	2,157	49 39	104 24	C.P.R.
268	Aylesbury station.....	1,890.2	50 56	105 41	Geod. Surv.

Page	Locality	Elev.	Lat.	Long.	Authority
B					
260	Baldon.....	1,904	50 17	105 29	C.N.R.
	Balcarres.....		50 48	103 33	
76	Can. Pac. station.....	1,949			C.P.R.
192	Grand Trunk Pac. station.....	1,958			G.T.P.R.
12	Balgonie.....	2,192	50 29	104 16	C.P.R.
78	Balliol.....	2,234	52 01	109 16	C.P.R.
184	Bangor.....	1,739	50 48	102 21	G.T.P.R.
266	Bannock station.....	1,597.6	52 53	103 09	Surv. Gen.
69	Baring.....	2,241	50 14	103 03	C.P.R.
	Battleford.....		52 44	108 19	
195	Grand Trunk Pac. station.....	1,622			G.T.P.R.
247	Can. Nor. station.....	1,624			C.N.R.
247	Battleford junction.....	1,608	52 50	108 22	C.N.R.
80	Battrum.....	2,264	50 33	108 20	C.P.R.
261	Bayard.....	2,165	49 17	105 17	C.N.R.
270	Beadle.....	2,345	51 28	109 00	C.N.R.
515	Bear or Gordon lake.....	2,192	53 09	107 20	Burns
266	Beatty station.....	1,489.4	52 54	104 49	Surv. Gen.
195	Beaufield.....	2,227	51 45	109 06	G.T.P.R.
484	Belanger lake.....	876	53 50	102 00	Surv. Gen.
78	Belbeck.....	1,923	50 28	105 34	C.P.R.
12	Belle Plaine station.....	1,915.1	50 24	105 09	Geod. Surv.
69	Bender.....	2,215	50 04	102 32	C.P.R.
260	Bengough.....	2,259	49 24	105 08	C.N.R.
193	Benson.....	1,956	49 28	103 00	G.T.P.R.
268	Bethune station.....	1,828.7	50 43	105 12	Geod. Surv.
13	Beverly station.....	2,475.5	50 15	107 59	Geod. Surv.
	Bienfait.....		49 09	102 48	
67	Can. Pac. station.....	1,906.4			Geod. Surv.
260	Can. Nor. station.....	1,900			C.N.R.
268	Big River station.....	1,591.6	53 50	107 01	Surv. Gen.
515	Big Stick lake.....	2,278	50 16	109 20	Geol. Surv.
	Biggar.....		52 04	107 59	
74	Can. Pac. station.....	2,117			C.P.R.
185	Grand Trunk Pac. station.....	2,154.0			Geod. Surv.
266	Birch Hills station.....	1,506.2	52 59	105 26	Surv. Gen.
272	Birdview.....	1,753	51 48	107 07	C.N.R.
247	Birling station.....	1,852.0	53 03	109 08	Surv. Gen.
184	Birmingham.....	1,891	50 58	102 57	G.T.P.R.
515	Bittern lake.....	1,672	53 55	105 43	Surv. Gen.
515	Black Bear Island lake.....	1,200	55 40	105 45	Geol. Surv.
516	Black lake.....	1,000	59 15	105 30	Geol. Surv.
268	Bladworth station.....	2,076.9	51 22	106 0'	Geod. Surv.
267	Blaine Lake station.....	1,722	52 50	106 5.	C.N.R.
259	Blewett.....	1,930	49 22	103 14	C.N.R.
74	Blucher.....	1,707	52 01	106 12	C.P.R.
80	Blumenhof.....	2,948	50 01	107 42	C.P.R.
268	Bodmin station.....	1,651.7	53 45	106 59	Surv. Gen.
12	Boharm station.....	1,802.7	50 24	105 42	Geod. Surv.
247	Borden station.....	1,636.9	52 24	107 14	Surv. Gen.
78	Bounty.....	1,853	51 31	107 22	C.P.R.
247	Brada station.....	1,709.4	52 43	108 10	Surv. Gen.
184	Bradwell.....	1,762	51 57	106 14	G.T.P.R.
266	Brancepeth station.....	1,483.5	53 00	105 16	Surv. Gen.
79	Brass.....	2,140	52 19	108 44	C.P.R.
272	Bratton.....	1,981	51 25	107 09	C.N.R.
73	Bredenbury.....	1,738	50 56	102 02	C.P.R.
193	Breeze.....	1,941	49 20	102 41	G.T.P.R.

Page	Locality	Elev.	Lat.	Long.	Authority
194	Bremen.....	1,872	52 23	105 42	G.T.P.R.
247	Bresaylor station.....	1,803·0	52 58	108 46	Surv. Gen.
194	Brewer.....	1,785	51 00	102 42	G.T.P.R.
78	Bridgeford.....	1,908	50 56	106 25	C.P.R.
260	Briercrest.....	1,920	50 10	105 16	C.N.R.
79	Broadacres.....	2,247	52 03	108 58	C.P.R.
11	Broadview.....	1,968	50 23	102 35	C.P.R.
270	Brock.....	2,256	51 26	108 43	C.N.R.
78	Broderick.....	1,820	51 29	106 54	C.P.R.
70	Bromhead.....	1,961	49 11	103 40	C.P.R.
260	Brooking.....	2,132	49 31	104 25	C.N.R.
77	Brora.....	1,917	50 34	104 41	C.P.R.
192	Brough.....	1,987	49 43	103 33	G.T.P.R.
259	Browning.....	1,958	49 26	102 38	C.N.R.
78	Brownlee.....	2,048	50 44	106 01	C.P.R.
246	Bruno.....	1,870	52 16	105 31	C.N.R.
259	Bryant.....	1,959	49 22	103 06	C.N.R.
74	Bucleugh.....	2,061	52 30	109 21	C.P.R.
246	Buchanan.....	1,645	51 42	102 44	C.N.R.
267	Buckland station.....	1,438·5	53 11	105 55	Surv. Gen.
516	Buffalo lake.....	1,378	56 00	109 00	Surv. Gen.
468	Buffalo Pound lake.....	1,653	51 40	105 30	Irrig. Surv.
76	Bulyea.....	1,835	50 59	104 51	C.P.R.
192	Burdick.....	1,771	50 24	105 23	G.T.P.R.
194	Burgis.....	1,600	51 33	102 26	G.T.P.R.
11	Burrows.....	1,955	50 19	102 07	C.P.R.
79	Bush.....	2,168	52 25	108 43	C.P.R.
79	Buttress.....	2,130	50 12	105 38	C.P.R.
C					
80	Cabri.....	2,122	50 37	108 27	C.P.R.
71	Cadillac.....	2,564	49 43	107 42	C.P.R.
263	Calder.....	1,736	51 09	101 44	C.N.R.
184	Cana.....	1,779	50 53	102 39	G.T.P.R.
259	Candiac.....	2,251	50 13	103 15	C.N.R.
515	Candle lake.....	1,618	53 55	105 00	Surv. Gen.
195	Cando.....	2,274	52 22	108 13	G.T.P.R.
246	Canora.....	1,603	51 38	102 26	C.N.R.
80	Cantaur.....	2,399	50 22	108 00	C.P.R.
267	Cantyre station.....	1,009·4	53 21	101 52	Surv. Gen.
268	Canwood station.....	1,696·2	53 21	106 31	Surv. Gen.
13	Cardell station.....	2,573·4	49 56	109 18	Geod. Surv.
66	Carievale station.....	1,679·0	49 11	101 38	Geod. Surv.
259	Carlsberg.....	2,239	50 09	102 54	C.N.R.
66	Carnduff station.....	1,730·4	49 11	101 47	Geod. Surv.
	Carlyle.....		49 38	102 16	
68	Can. Pac. station.....	2,077			C.P.R.
259	Can. Nor. station.....	2,077			C.N.R.
246	Carmel.....	1,892	52 13	105 21	C.N.R.
13	Carmichael station.....	2,648·8	50 03	108 39	Geod. Surv.
12	Caron station.....	1,850·4	50 28	105 52	Geod. Surv.
195	Carruthers.....	2,146	52 52	109 15	G.T.P.R.
74	Castlewood.....	2,167	52 06	108 03	C.P.R.
267	Ceba station.....	1,171·4	53 05	102 13	Surv. Gen.
192	Cedoux.....	1,948	49 53	103 53	G.T.P.R.
247	Ceepee station.....	1,512·2	52 23	107 06	Surv. Gen.
12	Celtic.....	2,223	50 31	103 58	C.P.R.

Page	Locality	Elev.	Lat.	Long.	Authority
193	Central Butte station.....	2,064	50 47	106 30	G.T.P.R.
260	Ceylon.....	2,339	49 28	104 36	C.N.R.
268	Chamberlain station.....	1,881.4	50 51	105 35	Geod. Surv.
259	Chandler.....	1,904	49 22	103 25	C.N.R.
12	Chaplin station.....	2,208.0	50 28	106 39	Geod. Surv.
515	Chaplin or Old Wives lake.....	2,189	50 20	106 30	C.P.R.
195	Charlton.....	2,235	52 34	108 18	G.T.P.R.
267	Chemong station.....	1,133.8	53 11	102 06	Surv. Gen.
74	Cheviot.....	1,710	52 02	106 20	C.P.R.
73	Chrysler.....	1,666	51 10	102 23	C.P.R.
73	Churchbridge.....	1,749	50 53	101 52	C.P.R.
246	Clair.....	1,748	52 02	104 03	C.N.R.
269	Clark Crossing station.....	1,645.8	52 15	106 37	Geod. Surv.
247	Clarkboro.....	1,633	52 18	106 26	C.N.R.
184	Clavet.....	1,730	52 00	106 22	G.T.P.R.
261	Claybank.....	2,111	49 03	105 13	C.N.R.
516	Clear lake.....	1,378	56 00	108 20	Geol. Surv.
79	Cloan.....	2,125	52 37	108 46	C.P.R.
268	Clonfert station.....	1,648.0	53 17	106 28	Surv. Gen.
73	Clonmel.....	1,710	51 05	102 15	C.P.R.
269	Clouston station.....	1,498.7	53 07	105 51	Geod. Surv.
5	Coblentz station.....	2,225.1	52 16	108 35	Geod. Surv.
488	Cold lake.....	1,753	54 35	110 00	Surv. Gen.
195	Coleville.....	2,321	51 43	109 15	G.T.P.R.
192	Colfax.....	1,928	49 56	104 00	G.T.P.R.
259	Colgate.....	1,998	49 24	103 54	C.N.R.
192	Colmer.....	1,886	50 54	102 58	G.T.P.R.
74	Colonsay.....	1,755	51 59	105 52	C.P.R.
12	Colwyn.....	1,778	50 23	105 36	C.P.R.
268	Condie station.....	1,875.5	50 34	104 44	Geod. Surv.
	Conquest.....		51 32	107 14	
78	Can. Pac. station.....	1,874			C.P.R.
272	Can. Nor. station.....	1,892			C.N.R.
71	Consul.....	3,052	49 17	109 31	C.P.R.
11	Coothill.....	1,938	50 14	101 52	C.P.R.
69	Corinne station.....	1,902.3	50 03	104 47	Geod. Surv.
74	Cory.....	1,656	52 08	106 49	C.P.R.
246	Côté.....	1,498	51 31	101 47	C.N.R.
76	Cotton.....	1,971	50 49	103 35	C.P.R.
67	Council.....	1,701	49 23	101 26	C.P.R.
85	Court.....	2,392	51 51	109 53	C.P.R.
259	Cowper.....	2,143	49 40	102 07	C.N.R.
268	Craik station.....	1,915.2	51 03	105 49	Geod. Surv.
13	Crane Lake station.....	2,526.2	50 02	109 03	Geod. Surv.
515	Crane lake.....	2,444	50 05	105 05	Geol. Surv.
	Craven.....		50 42	104 48	
268	Can. Nor. station.....	1,616			C.N.R.
77	Can. Pac. station.....	1,620			C.P.R.
268	Craven junction.....	1,640	50 39	104 50	C.N.R.
77	Crecy.....	1,898	50 28	104 35	C.P.R.
516	Cree lake.....	1,530	57 30	107 00	Geol. Surv.
68	Creelman.....	2,026	49 49	103 18	C.P.R.
79	Crestwynd.....	2,418	50 07	105 41	C.P.R.
71	Crichton.....	2,635	49 43	107 52	C.P.R.
	Crooked lake.....	1,389	50 36	102 45	Hind
184	Crooked lake, high water, 2,207; water	2,206	51 11	103 31	G.T.P.R.
266	Crooked River station.....	1,494.0	52 51	102 43	Surv. Gen.
13	Cross station.....	2,541.8	49 58	109 13	Geod. Surv.
267	Crutwell station.....	1,493.4	53 13	106 03	Surv. Gen.

Page	Locality	Elev.	Lat.	Long.	Authority
194	Cudworth.....	1,878	52 29	105 44	G.T.P.R.
259	Cullen.....	1,955	49 22	102 56	C.N.R.
515	Cumberland lake.....	870	54 00	102 15	Geol. Surv.
584	Cummings station.....	2,400.2	50 01	109 55	Geod. Surv.
76	Cupar.....	1,881	50 57	104 12	C.P.R.
12	Curle.....	1,794	50 23	105 35	C.P.R.
184	Cutarm.....	1,654	50 40	101 50	G.T.P.R.
79	Cutknife.....	2,097	52 45	109 00	C.P.R.
116	Cygnat lake, high water, 1,786; water.....	1,785	52 05	103 55	C.P.R.
77	Cymric.....	1,743	51 14	104 59	C.P.R.
515	Cypress hills—				
	Summit.....	4,243	49 38	109 35	Geol. Surv.
	The Gap.....	3,745	49 36	109 41	Geol. Surv.
515	Cypress lake.....	3,188	49 28	109 30	Irrig. Surv.
D					
195	Dacer.....	1,700	52 41	108 16	G.T.P.R.
73	Dafoe.....	1,722	51 45	104 31	C.P.R.
247	Dalmeny junction.....	1,722.4	52 20	106 47	Surv. Gen.
258	Dalzell.....	2,179	50 08	102 46	C.N.R.
246	Dana.....	1,903	52 18	105 42	C.N.R.
270	D'Arcy.....	2,286	51 28	108 33	C.N.R.
193	Darmody.....	1,972	50 42	106 17	G.T.P.R.
268	Davidson station.....	2,030.4	51 16	105 59	Geod. Surv.
259	Davin.....	2,172	50 23	104 06	C.N.R.
266	Davis station.....	1,492.0	53 07	105 39	Surv. Gen.
268	Debden station.....	1,712.8	53 32	106 53	Surv. Gen.
193	Deborah.....	1,920	49 15	102 31	G.T.P.R.
487	Delaronde lake.....	1,620	54 00	107 00	Surv. Gen.
269	Delis.....	1,770	51 56	107 07	C.N.R.
247	Delmas station.....	1,825.0	52 56	108 37	Surv. Gen.
247	Denholm junction.....	1,804.9	52 39	108 00	Surv. Gen.
78	Denzil.....	2,248	52 14	109 39	C.P.R.
69	Deveron.....	2,195	50 17	103 09	C.P.R.
515	Devil lake.....	1,911	51 03	107 07	Geol. Surv.
195	Dewar Lake station.....	2,319	51 38	109 38	G.T.P.R.
69	Diana station.....	1,895.4	50 09	104 49	Geod. Surv.
77	Dilke.....	1,772	50 52	105 15	C.F.R.
12	Dingley.....	1,946	50 31	103 32	C.P.R.
272	Dinsmore.....	2,009	51 20	107 26	C.N.R.
268	Disley station.....	1,828.0	50 39	105 03	Geod. Surv.
195	Dodsland.....	2,132	51 48	108 50	G.T.P.R.
71	Dollard.....	3,026	49 37	108 35	C.P.R.
194	Domremy.....	1,618	52 48	105 44	G.T.P.R.
263	Donwell.....	1,625	51 32	102 21	C.N.R.
258	Doonside.....	1,974	49 55	101 48	C.N.R.
195	Downe.....	2,155	51 52	108 32	G.T.P.R.
77	Drake.....	1,753	51 45	105 01	C.P.R.
259	Dreghorn.....	1,940	50 25	104 27	C.N.P.
69	Drinkwater station.....	1,875.6	50 18	105 08	Geod. Surv.
195	Drive.....	2,260	51 40	109 23	G.T.P.R.
78	Druid.....	2,125	51 48	108 48	C.P.R.
515	Dry lake.....	3,031	49 19	10	Geol. Surv.
76	Debuc.....	1,772	50 41	28	C.P.R.
169	Duck Lake station.....	1,650.6	52 49	106 13	Geod. Surv.
192	Duff.....	1,918	50 52	103 05	G.T.P.R.
69	Dumas.....	2,204	49 56	102 10	C.P.R.
273	Dumblane.....	1,901	51 12	106 53	C.N.R.

Page	Locality	Elev.	Lat.	Long.	Authority
268	Dumble station.....	1,683·7	53 40	106 59	Surv. Gen.
260	Dummer.....	2,088	49 51	104 50	C.N.R.
268	Dundurn station.....	1,736·6	51 49	106 30	Geod. Surv.
80	Dunelm.....	2,669	50 11	107 49	C.P.R.
74	Dunfermline.....	1,657	52 08	107 02	C.P.R.
79	Dunkirk.....	2,227	50 02	105 42	C.P.R.
184	Duro.....	1,666	52 03	106 31	G.T.P.R.
77	Du Val.....	1,745	51 09	104 59	C.P.R.
76	Dysart.....	1,964	50 57	104 02	C.P.R.
E					
76	Earl Grey.....	1,924	50 56	104 42	C.P.R.
71	Eastend.....	2,995	49 31	108 49	C.P.R.
193	Eastview.....	1,903	50 26	105 17	G.T.P.R.
269	Eaton.....	1,657	52 05	106 49	C.N.R.
194	Ebenezer.....	1,595	51 22	102 26	G.T.P.R.
269	Edam.....	1,802	53 11	108 45	C.N.R.
192	Edenwold.....	2,175	50 38	104 15	G.T.P.R.
192	Edgeley.....	2,074	50 38	104 00	G.T.P.R.
78	Elbow.....	1,930	51 07	106 36	C.P.R.
193	Elcott.....	1,841	49 03	102 18	G.T.P.R.
268	Eldred station.....	1,712·1	53 35	106 58	Surv. Gen.
73	Elfross.....	1,810	51 45	103 52	C.P.R.
272	Elrose station.....	2,055	51 12	108 02	C.N.R.
272	Elrose junction.....	1,871	51 16	107 02	C.N.R.
74	Elstow.....	1,720	52 00	106 03	C.P.R.
259	Elswick.....	1,875	49 21	103 31	C.N.R.
80	Empress.....	1,965	50 57	110 00	C.P.R.
194	Enfin.....	1,698	51 09	102 31	G.T.P.R.
74	Engen.....	1,697	52 06	106 31	C.P.R.
246	Englefield.....	1,838	52 10	104 39	C.N.R.
194	Ens.....	1,783	52 42	105 43	G.T.P.R.
78	Ermine.....	2,212	51 50	109 00	C.P.R.
12	Ernfold station.....	2,368·9	50 27	106 54	Geod. Surv.
265	Erwood.....	1,078	52 51	102 11	C.N.R.
7	Esk.....	1,795	51 49	104 51	C.P.R.
1	Eskbank.....	1,994	50 40	106 09	G.T.P.R.
	Esterhazy.....	1,696	50 39	102 04	C.P.R.
	Estevan station.....	1,870·4	49 08	102 59	Geod. Surv.
52	Estlin.....	1,901	50 15	104 32	G.T.P.R.
80	Estuary.....	2,009	50 56	109 48	C.P.R.
261	Ettington.....	2,358	49 52	106 08	C.N.R.
77	Euston.....	1,617	50 44	104 51	C.P.R.
74	Evesham.....	2,159	52 23	109 51	C.P.R.
70	Exon.....	1,857	49 39	103 51	C.P.R.
79	Expanse.....	2,232	49 59	105 50	C.P.R.
78	Eye brow station.....	2,073	50 48	106 09	C.P.R.
468	Eye brow lake.....	1,715	51 56	106 10	Irrig. Surv.
F					
	Fairlight.....		49 53	101 40	
69	Can. Pac. station.....	1,945			C.P.R.
258	Can. Nor. station.....	1,948			C.N.R.
270	Fairmount.....	2,189	51 25	109 18	C.N.R.
12	Falcon.....	1,989	50 25	103 10	C.P.R.
185	Farley station.....	1,658·4	52 07	106 49	Geod. Surv.
12	Fauna.....	2,404	50 23	107 30	C.P.R.

Page	Locality	Elev.	Lat.	Long.	Authority
195	Fee.....	2,317	51 38	109 45	G.T.P.R.
266	Fenton station.....	1,459.5	53 01	105 36	Surv. Gen.
184	Fenwood.....	1,984	51 00	103 03	G.T.P.R.
247	Fielding station.....	1,808.0	52 31	107 2	Surv. Gen.
68	Fillmore.....	2,023	49 53	103 15	G.T.P.R.
268	Findlater station.....	1,819.5	50 48	107 21	Geol. Surv.
192	Finnie.....	1,916	50 51	103 12	G.T.P.R.
270	Fiske.....	2,214	51 29	106 21	C.N.R.
270	Flaxcombe.....	2,344	51 29	109 28	C.N.R.
11	Fleming.....	1,799	50 05	101 29	G.T.P.R.
74	Floral.....	1,724	52 04	106 28	G.T.P.R.
488	Flotten lake.....	1,588	54 37	103 33	Surv. Gen.
73	Foam Lake station.....	1,832	51 39	103 5	G.T.P.R.
272	Forgan.....	1,920	51 16	107 26	G.T.P.R.
68	Forget.....	2,017	49 39	102 2	G.T.P.R.
193	Forgray.....	1,967	50 32	105 17	G.T.P.R.
491	Formby lake.....	1,532	56 15	110 00	Surv. Gen.
77	Forslund.....	1,724	51 54	106 50	G.T.P.R.
195	Fort.....	1,993	51 51	108 38	G.T.P.R.
192	Fort Ou'Appelle.....	1,593	50 46	103 48	G.T.P.R.
515	Fort Walsh.....	3,624	49 35	109 53	Geol. Surv.
78	Fortune.....	1,931	51 34	107 53	C.P.R.
260	Forward.....	2,129	49 38	104 27	C.N.R.
516	Foster lakes.....	1,600	56 35	105 30	Geol. Surv.
68	Francis.....	1,977	50 06	103 52	C.P.R.
192	Franksburg.....	2,218	50 36	104 22	G.T.P.R.
68	Freemantle.....	2,060	49 38	102 23	C.P.R.
	Frobisher.....		49 12	102 25	
67	Can. Pac. station.....	1,892.1			Geod. Surv.
193	Grand Trunk Pac. station.....	1 389			G.T.P.R.
	Frog portage.....	1,150	55 25	103 30	Geol. Surv.
70	Froude.....	2,017	49 40	103 17	C.P.R.
68	Frys.....	1,879	49 34	101 35	C.P.R.
85	Fusilier.....	2,374	51 51	109 46	C.P.R.
G					
66	Gainsborough station.....	1,609.5	49 11	101 26	Geod. Surv.
261	Galilee.....	2,478	49 55	105 31	C.N.R.
195	Gallivan.....	2,009	52 45	108 52	G.T.P.R.
491	Garson lake.....	1,537	56 20	110 00	Surv. Gen.
69	Garwood.....	1,873	49 36	103 46	C.P.R.
184	Gerald.....	1,652	50 39	101 47	G.T.P.R.
194	Gerrond.....	1,477	52 57	105 48	G.T.P.R.
77	Gibbs.....	1,827	50 54	104 52	C.P.R.
192	Gillespie.....	1,979	50 49	103 24	G.T.P.R.
193	Gilroy.....	2,121	50 53	106 43	G.T.P.R.
268	Girvin station.....	1,974.7	51 09	105 55	Geod. Surv.
70	Glasnevin.....	2,413	49 33	105 03	C.P.R.
66	Glen Ewen station.....	1,825.2	49 12	102 01	Geod. Surv.
259	Glenavon.....	2,248	50 12	103 07	C.N.R.
78	Glenside.....	1,886	51 27	106 49	C.P.R.
184	Goodeve.....	2,104	51 04	103 11	G.T.P.R.
259	Goodwater.....	1,896	49 24	103 42	C.N.R.
515	Gordon or Bear lake.....	2,192	53 09	107 20	Burns
194	Gorlitz.....	1,601	51 27	102 26	G.T.P.R.
71	Gouverneur.....	2,519	49 45	107 37	C.P.R.
77	Govan.....	1,766	51 18	105 00	C.P.R.
71	Govanlock.....	3,167	49 13	109 49	C.P.R.

Page	Locality	Elev.	Lat.	Long.	Authority
12	Grainer.....	2,004	50 27	103 21	C.P.R.
12	Grand Coulée station.....	1,868.0	50 26	104 49	Geod. Surv.
185	Grandora station.....	1,660.3	52 07	106 59	Geod. Surv.
268	Grasswood.....	1,672	52 02	106 36	C.N.R.
261	Gravelbourg station.....	2,297	49 52	106 34	C.N.R.
260	Gravelbourg junction.....	1,960	50 02	105 04	C.N.R.
192	Gray.....	1,903	50 10	104 26	G.T.P.R.
76	Grayson.....	1,778	50 43	102 39	C.P.R.
515	Green lake.....	1,485	54 10	107 45	Surv. Gen.
265	Greenbush station.....	1,410.8	52 51	102 42	Surv. Gen.
195	Greene.....	2,285	51 37	109 53	G.T.P.R.
12	Grenfell.....	1,964	50 25	102 55	C.P.R.
	Griffin.....		49 40	103 26	
70	Can. Pac. station.....	1,994			C.P.R.
92	Grand Trunk Pac. station.....	1,986			G.T.P.R.
73	Guernsey.....	1,774	51 52	105 11	C.P.R.
13	Gull Lake station.....	2,567.9	50 06	108 29	Geod. Surv.
H					
267	Hafford.....	1,952	52 44	107 21	C.N.R.
269	Hague station.....	1,677.7	52 30	106 25	Geod. Surv.
69	Halbrite station.....	1,906.4	49 30	103 34	Geod. Surv.
78	Hallam.....	2,216	52 18	109 53	C.P.R.
269	Hamlin.....	1,767	52 52	108 19	C.N.R.
263	Hampton.....	1,620	51 25	102 18	C.N.R.
79	Handel.....	2,218	52 04	108 41	C.P.R.
268	Hanley station.....	1,946.8	51 38	106 27	Geod. Surv.
260	Hardy.....	2,436	49 29	104 43	C.N.R.
269	Harris.....	1,896	51 44	107 35	C.N.R.
77	Hatfield.....	1,698	51 25	105 00	C.P.P.
584	Hatton station.....	2,477.3	50 03	109 49	Geod. Surv.
268	Haultain station.....	1,684.3	51 58	106 34	Geod. Surv.
78	Hawarden.....	1,998	51 24	106 36	C.P.R.
184	Hawoods station.....	1,645.1	52 07	107 06	Geod. Surv.
258	Hawthorne.....	2,169	50 05	102 28	C.N.R.
515	Hay lake.....	3,754	49 39	109 25	Geol. Surv.
76	Hazelcliff.....	1,495	50 34	101 56	C.P.R.
71	Hazenmore.....	2,425	49 41	107 08	C.P.R.
260	Hearne.....	1,937	50 06	105 08	C.N.R.
269	Hepburn.....	1,787	52 32	106 44	C.N.R.
12	Herbert station.....	2,319.8	50 25	107 13	Geod. Surv.
78	Herschel.....	1,906	51 38	108 21	C.P.R.
68	Heward.....	2,048	49 44	103 08	C.P.R.
247	Highgate.....	1,787	52 52	108 27	C.N.R.
67	Hirach station.....	1,883.5	49 11	102 37	Geod. Surv.
69	Hitchcock station.....	1,911.3	49 13	103 07	Geod. Surv.
267	Holbein station.....	1,611.5	53 14	106 12	Surv. Gen.
77	Holdfast.....	1,788	50 57	105 25	C.P.R.
194	Holmes.....	1,475	53 07	105 48	G.T.P.R.
70	Horizon.....	2,328	49 31	105 13	C.P.P.
246	Howell.....	1,824	52 20	105 54	C.N.R.
184	Hubbard.....	2,175	51 07	103 21	G.T.P.R.
265	Hudson Bay junction.....	1,219.1	52 52	102 24	Surv. Gen.
272	Hughton.....	2,010	51 14	107 55	C.N.R.
192	Hugonard.....	1,937	50 48	103 37	G.T.P.R.
246	Humboldt.....	1,865	52 12	105 07	C.N.R.
70	Hume.....	2,017	49 40	103 37	C.P.R.
192	Huntoon.....	1,972	49 33	103 14	G.T.P.R.
266	Hyas.....	1,686	51 54	102 15	C.N.R.

Page	Locality	Elev.	Lat.	Long.	Authority
I					
69	Ibsen.....	1,906	49 51	104 15	C.P.R.
516	Ile-à-la-Crosse lake.....	1,378	55 45	107 50	Surv. Gen.
77	Imperial.....	1,690	51 21	105 26	C.P.R.
268	Indi station.....	1,790.4	51 44	106 31	Geod. Surv.
12	Indian Head.....	1,927	50 31	103 40	C.P.R.
12	Ingram.....	1,916	50 26	103 01	C.P.R.
192	Innes.....	1,973	49 36	103 20	G.T.P.R.
73	Insinger.....	1,765	51 31	103 04	C.P.R.
71	Instow.....	2,961	49 44	108 16	C.P.R.
246	Invermay.....	1,833	51 49	103 09	C.N.R.
184	Ituna.....	2,213	51 10	103 30	G.T.P.R.
J					
269	Jackfish lake, nearly.....	1,745	53 03	108 28	C.N.R.
259	Jameson.....	2,013	50 24	104 17	C.N.R.
73	Jansen.....	1,747	51 47	104 42	C.P.R.
184	Jasmin.....	2,211	51 14	103 39	G.T.P.R.
13	Java.....	2,459	50 17	107 56	C.P.R.
515	Johnston lake.....	2,189	50 00	106 00	C.P.R.
185	Juniata station.....	1,791.1	52 06	107 19	Geod. Surv.
272	Juniper.....	1,901	51 19	107 07	C.N.R.
K					
69	Kaiser.....		50 09	102 56	
	Can. Pac. station.....	2,274			C.P.R.
259	Can. Nor. station.....	2,273			C.N.R.
246	Kamsack.....	1,445	51 33	101 52	C.N.R.
73	Kandahar.....	1,743	51 46	104 20	C.P.R.
77	Kedleston.....	1,748	50 50	105 06	C.P.R.
78	Keeler.....	2,006	50 41	105 52	C.P.R.
489	Keeley lake.....	1,486	54 57	107 58	Surv. Gen.
79	Kelfield.....	2,311	51 57	108 36	C.P.R.
184	Kelliher.....	2,219	51 16	103 34	G.T.P.R.
258	Kelso.....	2,090	49 58	101 57	C.N.R.
268	Kenaston station.....	2,019.1	51 30	106 17	Geod. Surv.
259	Kendal.....	2,175	50 15	103 37	C.N.R.
69	Kennedy.....	2,199	50 01	102 21	C.P.R.
74	Keppel.....	1,973	52 02	107 42	C.P.R.
78	Kerrobot.....	2,208	51 55	109 08	C.P.R.
193	Keystown.....	1,899	50 28	105 02	G.T.P.R.
70	Khedive.....	2,136	49 37	104 31	C.P.R.
76	Killaley.....	1,817	50 45	102 50	C.P.R.
267	Kilwinning.....	1,710	53 06	106 40	C.N.R.
71	Kincaid.....	2,415	49 40	107 00	C.P.R.
584	Kincorth station.....	2,550.1	50 00	109 43	Geod. Surv.
270	Kindersley.....	2,233	51 28	109 09	C.N.R.
260	Kingsford.....	1,914	49 16	102 47	C.N.R.
266	Kinistino station.....	1,518.0	52 57	105 01	Surv. Gen.
	Kinley.....		52 05	107 24	
74	Can. Pac. station.....	1,754			C.P.R.
185	Grand Trunk Pac. station.....	1,754.9			Geod. Surv.
258	Kipling.....	2,163	50 06	102 37	C.N.R.
68	Kisbey.....	1,981	49 39	102 40	C.P.R.
516	Knee lake.....	1,250	55 5	107 10	Geol. Surv.
71	Knollys.....	3,043	49 29	108 55	C.P.R.
68	Kronau.....	1,926	50 18	104 17	C.P.R.

Page	Locality	Elev.	Lat.	Long.	Authority
267	Krydor.....	1,682	52 47	107 04	C.N.R.
246	Kuroki.....	1,794	51 52	103 30	C.N.R.
246	Kylemore.....	1,775	51 54	103 39	C.N.R.
L					
71	Lafèche.....	2,386	49 42	106 34	C.P.R.
269	Laird.....	1,726	52 43	106 35	C.N.R.
68	Lajord.....	1,954	50 14	104 09	C.P.R.
193	Lake Valley station.....	2,003	50 38	106 02	G.T.P.R.
259	Lampman.....	1,948	49 23	102 45	C.N.R.
80	Lancer.....	2,215	50 48	108 52	C.P.R.
185	Landis station.....	2,133.5	52 12	108 27	Geod. Surv.
70	Landscape.....	2,391	49 29	105 31	C.P.R.
69	Lang station.....	1,909.2	49 55	104 22	Geod. Surv.
258	Langbank.....	2,183	50 03	102 18	C.N.R.
73	Langenburg.....	1,685	50 50	101 41	C.P.R.
247	Langham station.....	1,706.6	52 22	106 57	Surv. Gen.
73	Lanigan.....	1,756	51 51	105 02	C.P.R.
515	La Ronge, lac.....	1,225	55 00	105 00	Surv. Gen.
247	Lashburn station.....	2,018.5	53 08	109 37	Surv. Gen.
77	Last Mountain lake, water (Feb. 20, 1897), 1,608; high water.....	1,614	51 00	105 09	C.P.R.
269	Laura.....	1,743	51 51	107 16	C.N.R.
515	Lavalée lake.....	1,776	54 15	106 33	Surv. Gen.
515	Lawrence lake.....	1,731	54 15	107 00	Surv. Gen.
193	Lawson.....	2,047	50 50	106 38	G.T.P.R.
267	Leask.....	1,725	53 01	106 45	C.N.R.
190	Lebret.....	1,596	50 46	103 12	G.T.P.R.
269	Leckford station.....	1,661.0	52 44	106 16	Geod. Surv.
13	Leghorn station.....	2,571.4	50 04	108 51	Geod. Surv.
79	Leipzig.....	2,212	52 12	108 41	C.P.R.
76	Lemberg.....	2,026	50 44	103 12	C.P.R.
80	Lemsford.....	2,239	50 51	109 07	C.P.R.
185	Leney station.....	1,823.4	52 02	107 34	Geod. Surv.
515	Lenore, lake.....	1,725	52 35	108 45	Burns
194	Leofnard.....	1,863	52 33	105 44	G.T.P.R.
184	Leross.....	2,219	51 17	103 52	G.T.P.R.
73	Leslie.....	1,847	51 42	103 42	C.P.R.
184	Lestock.....	2,207	51 19	104 00	C.T.P.R.
195	Lett.....	2,152	52 13	108 12	G.T.P.R.
192	Lewvan.....	1,903	50 00	104 06	G.T.P.R.
77	Liberty.....	1,659	51 09	105 26	C.P.R.
267	Lilac.....	1,940	52 39	107 52	C.N.R.
492	Lillaboo lake.....	850	58 53	110 00	Surv. Gen.
12	Lillis.....	2,263	50 31	104 01	C.P.R.
71	Limerick.....	2,468	49 39	106 16	C.P.R.
195	Lindequist.....	1,642	52 45	108 26	G.T.P.R.
192	Lindley.....	1,897	50 03	104 13	G.T.P.R.
76	Lipton.....	1,989	50 54	103 50	C.P.R.
	Lloydminster.....		53 17	110 00	
490	B.M., Royal George hotel.....	2,122.4			Surv. Gen.
490	B.M., Northern Crown bank.....	2,124.9			Surv. Gen.
490	B.M., top of pillar, 300 ft. west of station.....	2,124.0			Surv. Gen.
490	Canadian Northern Ry. station.....	2,119.9			Surv. Gen.
516	Loche, lac la.....	1,577	56 30	109 35	Geol. Surv.
77	Lockwood.....	1,719	51 39	105 01	C.P.R.
184	Long lake, high water, 2,212; low water	2,211	51 12	103 34	G.T.P.R.

Page	Locality	Elev.	Lat.	Long.	Authority
78	Loreburn.....	2,015	51 14	106 36	C.P.R.
192	Lorlie.....	1,949	50 50	103 18	G.T.P.R.
259	Lovat.....	2,273	50 10	103 00	C.N.R.
195	Loverna.....	2,261	51 40	109 59	G.T.P.R.
268	Lumsden station.....	1,630.2	50 39	104 52	Geod. Surv.
78	Luseland.....	2,301	52 05	109 23	C.P.R.
259	Luxton.....	1,947	49 22	102 47	C.N.R.
195	Lydden.....	2,262	52 00	108 15	G.T.P.R.
M					
269	Macdowall station.....	1,558.0	53 01	106 00	Geod. Surv.
13	Mackid.....	2,544	49 57	109 37	C.P.R.
74	Macklin.....	2,167	52 20	109 56	C.P.R.
69	Macoun.....	1,902	49 19	103 16	C.P.R.
272	MacRorie.....	1,950	51 19	107 05	C.N.R.
12	Madrid station.....	1,891.1	50 23	105 15	Geod. Surv.
247	Maidstone station.....	1,938.8	53 05	109 17	Surv. Gen.
259	Mair.....	2,021	49 44	101 47	C.N.R.
85	Major.....	2,379	51 52	109 37	C.P.R.
68	Manor.....	2,080	49 36	102 05	C.P.R.
193	Mansur.....	1,942	49 44	103 46	G.T.P.R.
12	Mantle.....	1,959	50 24	102 50	C.P.R.
515	Many Island lake.....	2,304	50 07	110 00	Geol. Surv.
	Maple Creek.....		49 55	109 28	
13	Can. Pac. station.....	2,507.0			Geod. Surv.
505	B.M., N.W. cor. Dixon Bros. store..	2,507.3			Irrig. Surv.
484	Maraichi lake.....	979	54 30	102 00	Surv. Gen.
267	Marcelin.....	1,721	52 55	106 48	C.N.R.
73	Marchwell.....	1,646	50 48	101 33	C.P.R.
270	Marengo.....	2,189	51 29	109 47	C.N.R.
246	Margo.....	1,799	51 50	103 20	C.N.R.
76	Markinch.....	1,834	50 56	104 22	C.P.R.
78	Marquis.....	1,964	50 37	105 42	C.P.R.
247	Marshall station.....	2,014.3	53 11	109 46	Surv. Gen.
	Maryfield.....		49 50	101 31	
69	Can. Pac. station.....	1,908			C.P.R.
258	Can. Nor. station.....	1,905			C.N.R.
194	Maskakee Springs station.....	1,787	52 19	105 41	G.T.P.R.
193	Mawer.....	1,971	50 45	106 24	G.T.P.R.
70	Maxim.....	2,001	49 18	103 58	C.P.R.
247	Maymont station.....	1,941.0	52 34	107 42	Surv. Gen.
261	Mazenod.....	2,322	49 52	106 16	C.N.R.
68	McCallum.....	1,896	50 27	104 35	C.P.R.
270	McGee.....	2,138	51 30	108 15	C.N.R.
12	McLean.....	2,286	50 31	104 04	C.P.R.
263	McNutt.....	1,669	51 05	101 36	C.N.R.
69	McTaggart station.....	1,883.2	49 44	104 00	Geod. Surv.
194	Meacham.....	1,773	52 07	105 45	G.T.P.R.
185	Mead station.....	1,986.6	52 02	107 44	Geod. Surv.
515	Meeting lake.....	2,365	53 10	107 35	Burns
194	Mehan.....	1,591	51 17	102 26	G.T.P.R.
71	Melaval.....	2,407	49 41	106 27	C.P.R.
12	Melba.....	2,184	50 27	106 23	C.P.R.
266	Melfort station.....	1,518.1	52 52	104 36	Surv. Gen.
184	Melville.....	1,811	50 55	102 48	G.T.P.R.
269	Mennon.....	1,757	52 26	106 47	C.N.R.
269	Meota.....	1,761	53 02	108 27	C.N.R.
270	Merid.....	2,231	51 26	109 53	C.N.R.

Page	Locality	Elev.	Lat.	Long.	Authority
269	Mervin.....	1,906	53 20	108 53	C.N.R.
516	Methy portage, summit.....	1,765	56 40	109 55	Geol. Surv.
71	Meyronne.....	2,387	49 40	106 50	C.P.R.
69	Midale station.....	1,908.0	49 24	103 25	Geod. Surv.
246	Mika.....	1,597	51 37	102 16	C.N.R.
78	Milden.....	1,873	51 29	107 31	C.P.R.
69	Milestone station.....	1,913.3	50 00	104 31	Geod. Surv.
195	Millerdale.....	2,254	51 48	108 53	G.T.P.R.
193	Minard.....	1,940	49 23	102 46	G.T.P.R.
	Missouri coteau				
515	Near south end of Chaplin lake.....	2,395	50 20	106 10	Geol. Surv.
	At Secretan.....	2,283	50 28	106 25	Geol. Surv.
	Vermilion hills.....	2,255	50 42	106 55	Geol. Surv.
	North of South Saskatchewan river.	2,347	50 47	107 26	Geol. Surv.
266	Mistatim station.....	1,595.8	52 52	102 22	Surv. Gen.
261	Mitchellton.....	2,310	49 56	105 43	C.N.R.
259	Montmartre.....	2,209	50 13	103 27	C.N.R.
515	Montreal lake.....	1,609	54 08	105 48	Surv. Gen.
	Moose Jaw.....		50 22	105 32	
12	Can. Pac. station.....	1,778.7			Geod. Surv.
193	Grand Trunk Pac. station.....	1,834			G.T.P.R.
260	Can. Nor. station.....	1,798			C.N.R.
260	Moose Jaw junction.....	2,084	49 29	104 18	C.N.R.
11	Moosomin.....	1,892	50 09	101 39	C.P.R.
260	Moreland.....	2,114	49 43	101 36	C.N.R.
12	Morse station.....	2,283.2	50 25	107 02	Geod. Surv.
12	Mortlach station.....	1,987.8	50 27	106 03	Geod. Surv.
192	Moscow.....	1,917	50 44	103 55	G.T.P.R.
	Mossbank.....		49 53	105 56	
	Can. Pac. station.....	2,281			C.P.R.
261	Can. Nor. station.....	2,309			C.N.R.
73	Mozart.....	1,805	51 47	104 00	C.P.R.
246	Muenster.....	1,888	52 11	104 59	C.N.R.
266	Murphy station.....	1,503.9	52 52	102 46	Surv. Gen.
	N				
266	Naisberry station.....	1,576.3	52 52	104 29	Surv. Gen.
484	Namew lake.....	873	54 08	102 00	Surv. Gen.
74	Naseby.....	2,109	52 10	108 12	C.P.R.
69	Neelby.....	2,174	50 05	102 40	C.P.R.
194	Neely.....	1,777	51 56	105 48	G.T.P.R.
185	Neola station.....	2,044.3	52 02	107 50	Geod. Surv.
267	Nepas station.....	1,207.5	53 01	102 18	Surv. Gen.
70	Neptune.....	2,028	49 22	104 03	C.P.R.
270	Netherhill.....	2,337	51 28	108 52	C.N.R.
76	Neudorf.....	2,000	50 42	103 01	C.P.R.
80	Neville.....	2,806	49 58	107 38	C.P.R.
69	Newnes.....	1,877	49 42	103 56	C.P.R.
	Nokomis.....		51 30	105 00	
77	Can. Pac. station.....	1,720			C.P.R.
184	Grand Trunk Pac. station.....	1,718			G.T.P.R.
266	Norquay.....	1,599	51 53	102 05	C.N.R.
247	North Battleford station.....	1,687.1	52 46	108 17	Surv. Gen.
193	Northgate.....	1,841	49 00	102 16	G.T.P.R.
70	North Portal station.....	1,954.8	49 00	102 33	Geod. Surv.
268	North Regina station.....	1,893.7	50 28	104 37	Geod. Surv.
67	Nottingham.....	1,826	49 23	101 42	C.P.R.
268	Nutana station.....	1,660.4	52 06	106 40	Geod. Surv.

Page	Locality	Elev.	Lat.	Long.	Authority
O					
11	Oakshela.....	1,959	50 24	102 45	C.P.R.
	Oban.....		52 08	108 07	
74	Can. Pac. station.....	2,137			C.P.R.
185	Grand Trunk Pac. station.....	2,125.0			Geod. Surv.
259	Odessa.....	2,163	50 17	103 47	C.N.R.
70	Ogema.....	2,380	49 34	104 54	C.P.R.
515	Old-man-on-his-back plateau.....	3,465	49 12	109 18	Geol. Surv.
515	Old Wives or Chaplin lake.....	2,189	50 20	106 30	C.P.R.
76	On Cree.....	1,833	50 57	104 20	C.P.R.
85	Onward.....	2,250	51 57	109 19	C.P.R.
193	Openshaw.....	1,865	49 09	102 19	G.T.P.R.
73	Orcadia.....	1,686	51 17	102 36	C.P.R.
68	Osage.....	2,003	49 57	103 35	C.P.R.
266	Osgoode station.....	1,495.5	52 52	102 49	Surv. Gen.
269	Osler station.....	1,689.3	52 22	106 32	Geod. Surv.
267	Otosquen station.....	1,082.6	53 17	102 00	Surv. Gen.
194	Otthon.....	1,712	51 06	102 36	G.T.P.R.
78	Outlook.....	1,772	51 29	107 03	C.P.R.
70	Outram.....	1,901	49 08	103 20	C.P.R.
66	Oxbow station.....	1,904.1	49 13	102 10	Geod. Surv.
68	Oyama.....	1,938	50 16	104 13	C.P.R.
P					
71	Palisade.....	3,144	49 25	109 11	C.P.R.
261	Palmer.....	2,389	49 52	106 21	C.N.R.
185	Palo station.....	2,107.4	52 10	108 18	Geod. Surv.
80	Pambrun.....	2,572	49 56	107 26	C.P.R.
70	Pangman.....	2,260	49 39	104 39	C.P.R.
267	Parkside.....	1,688	53 10	106 32	C.N.R.
79	Pascal.....	2,167	52 15	108 41	C.P.R.
246	Paswegin.....	1,739	52 00	103 57	C.N.R.
76	Patrick.....	2,025	50 51	103 41	C.P.R.
73	Patrol.....	1,706	51 15	102 33	C.P.R.
12	Parkbeg station.....	2,076.1	50 27	106 16	Geod. Surv.
259	Parkman.....	2,098	49 42	101 54	C.N.R.
260	Parry.....	2,100	49 47	104 43	C.N.R.
12	Pasqua station.....	1,880.2	50 23	105 23	Geod. Surv.
515	Pasquia hills, about.....	2,000	53 00	103 00	Geol. Surv.
247	Paynton station.....	1,852.8	53 01	108 56	Surv. Gen.
487	Peck lake.....	2,004	53 55	109 44	Surv. Gen.
266	Peesane station.....	1,606.8	52 52	102 36	Surv. Gen.
266	Pelly.....	1,534	51 51	101 55	C.N.R.
80	Pennant.....	2,346	50 32	108 14	C.P.R.
12	Pense station.....	1,891.9	50 25	105 00	Geod. Surv.
77	Penzance.....	1,666	51 04	105 26	C.P.R.
194	Peoples.....	1,772	51 03	102 38	G.T.P.R.
11	Perceval.....	2,046	50 22	102 24	C.P.R.
74	Perdue.....	1,816	52 04	107 33	C.P.R.
194	Petersen.....	1,883	52 11	105 41	G.T.P.R.
488	Philion lake.....	1,680	54 37	106 41	Surv. Gen.
74	Phippen.....	2,182	52 27	108 53	C.P.R.
13	Piapot station.....	2,501.5	49 59	109 07	Geod. Surv.
12	Pilot Butte station.....	2,022	50 29	104 25	C.P.R.
270	Pinkham.....	2,217	51 25	109 27	C.N.R.
12	Pinkie station.....	1,892.6	50 27	104 41	Geod. Surv.
70	Pinto station.....	1,878.0	49 04	102 41	Geod. Surv.
515	Pinto Horse butte.....	3,331	49 23	107 29	Geol. Surv.

Page	Locality	Elev.	Lat.	Long.	Authority
515	Pipestone lake.....	2,071	50 20	102 56	Irrig. Surv.
69	Pitman station.....	1,895.3	50 14	105 00	Geod. Surv.
77	Plassey.....	1,770	51 42	105 40	C.P.R.
78	Plenty.....	2,031	51 47	108 38	C.P.R.
74	Plunkett.....	1,840	51 54	105 26	C.P.R.
268	Polwarth station.....	1,742.0	53 26	106 44	Surv. Gen.
71	Ponteix.....	2,437	49 45	107 28	C.P.R.
515	Poonas lake.....	1,756	52 21	107 45	Burns
195	Porter.....	2,018	52 37	108 19	G.T.P.R.
80	Portreeve.....	2,227	50 49	109 00	C.P.R.
265	Prairie River station.....	1,546.8	52 52	102 59	Surv. Gen.
266	Preeceville.....	1,686	51 57	102 40	C.N.R.
80	Prelate.....	2,219	50 51	109 24	C.P.R.
13	Premier station.....	2,539.7	50 08	108 24	Geod. Surv.
78	Primate.....	2,228	52 16	109 49	C.P.R.
489	Primrose lake.....	1,960	54 55	110 00	Surv. Gen.
269	Prince.....	1,759	52 58	108 22	C.N.R.
	Prince Albert.....		53 12	105 45	
194	Grand Trunk Pac. station.....	1,414			G.T.P.R.
266	Can. Nor. station.....	1,413.3			Geod. Surv.
195	Prongua.....	1,847	52 44	108 35	G.T.P.R.
80	Prussia.....	2,202	50 53	109 32	C.P.R.
184	Punnichy.....	2,113	51 23	104 19	G.T.P.R.
Q					
12	Qu'Appelle station.....	2,132	50 32	103 53	C.P.R.
468	Qu'Appelle lakes.....	1,742	50 59	106 25	Irrig. Surv.
246	Quill Lake station.....	1,764	52 05	104 14	C.N.R.
184	Quinton.....	2,085	51 23	104 25	G.T.P.R.
R					
247	Radisson station.....	1,721.4	52 28	107 23	Surv. Gen.
260	Radville.....	2,068	49 28	104 18	C.N.R.
192	Rainton.....	1,966	49 49	103 45	G.T.P.R.
69	Ralph station.....	1,900.6	49 34	103 41	Geod. Surv.
246	Rama.....	1,821	51 45	102 59	C.N.R.
67	Rapeard.....	1,809	49 14	102 13	C.P.R.
71	Ravenscrag.....	3,127	49 29	109 05	C.P.R.
184	Raymore.....	2,036	51 25	104 32	G.T.P.R.
70	Readlyn.....	2,219	49 35	105 39	C.P.R.
267	Redberry.....	1,870	52 44	107 15	C.N.R.
194	Red Deer Hill station.....	1,498	53 02	105 49	G.T.P.R.
11	Red Jacket.....	1,923	50 12	101 47	C.P.R.
195	Red Pheasant.....	2,387	52 27	108 16	G.T.P.R.
	Reford.....		52 19	108 44	
79	Can. Pac. station.....	2,141			C.P.R.
185	Grand Trunk Pac. station.....	2,144.3			Geod. Surv.
68	Redvers.....	1,948	49 34	101 42	C.P.R.
	Regina.....		50 27	104 26	
12	Can. Pac. station.....	1,896.4			Geod. Surv.
504	B.M., W. end of Can. Pac. station..	1,897.2			Irrig. Surv.
192	Grand Trunk Pac. station.....	1,893.3			Geod. Surv.
77	Regina Beach.....	1,625	50 47	104 59	C.P.R.
516	Reindeer lake.....	1,150	57 30	102 30	Geol. Surv.
77	Rerown.....	1,798	51 37	105 33	C.P.R.
79	Revenue.....	2,174	52 14	108 54	C.P.R.
263	Rhein.....	1,687	51 21	102 11	C.N.R.

Page	Locality	Elev.	Lat.	Long.	Authority
74	Rhyl.....	1,774	52 06	107 22	C.P.R.
192	Riceton.....	1,900	50 07	104 19	G.T.P.R.
267	Richard.....	1,804	52 41	107 42	C.N.R.
68	Richardson.....	1,910	50 23	104 27	C.P.R.
270	Ridpath.....	2,034	51 31	108 07	C.N.R.
260	Ritchie.....	2,345	49 26	104 58	C.N.R.
261	Rivers, lake of the, high water, 2,201; water (Aug. 1, 1911).....	2,196	49 57	105 49	C.N.R.
71	Robsart.....	3,157	49 22	109 17	C.P.R.
76	Rocanville.....	1,717	50 23	101 42	C.P.R.
69	Roche Percée station.....	1,746.8	49 04	102 47	Geod. Surv.
79	Rockhaven.....	2,081	52 40	108 52	C.P.R.
269	Roddick station.....	1,623.4	52 55	106 08	Geod. Surv.
260	Roe.....	2,450	49 28	104 50	C.N.R.
73	Rokeby.....	1,686	51 08	102 19	C.P.R.
515	Ronge, lac la.....	1,225	55 00	105 00	Surv. Gen.
265	Roscoe.....	1,054	52 50	101 54	C.N.R.
13	Roscomon station.....	2,608.4	50 04	108 34	Geod. Surv.
	Rosetown.....		51 34	107 59	
78	Can. Pac. station.....	1,928			C.P.R.
270	Can. Nor. station.....	1,927			C.N.R.
246	Ross.....	1,600	51 38	102 21	C.N.R.
195	Rossman.....	2,024	52 46	109 00	G.T.P.R.
269	Rosthern station.....	1,672.5	52 40	106 20	Geod. Surv.
11	Rotave.....	1,854	50 07	101 34	C.P.R.
69	Rouleau station.....	1,888.1	50 11	104 54	Geod. Surv.
192	Rowatt.....	1,882	50 20	104 37	G.T.P.R.
193	Rowletta.....	1,989	50 35	105 56	G.T.P.R.
267	Ruby Lake station.....	1,240.0	52 56	102 21	Surv. Gen.
247	Ruddell station.....	1,893.2	52 36	107 51	Surv. Gen.
12	Rufus.....	1,854	50 25	104 55	C.P.R.
246	Runnymede.....	1,647	51 29	101 41	C.N.R.
78	Rural.....	2,232	51 56	109 09	C.P.R.
12	Rush Lake station.....	2,336.6	50 24	107 24	Geod. Surv.
12	Rush lake, high water.....	2,298	50 25	107 20	C.P.R.
195	Ruthilda.....	2,280	51 54	103 28	G.T.P.R.
74	Rutland.....	2,159	52 31	109 32	C.P.R.
194	Ruttan.....	1,780	52 01	105 46	G.T.P.R.
259	Ryerson.....	1,949	49 47	101 40	C.N.R.
S					
74	St. Alphège.....	2,151	52 23	108 38	C.P.R.
515	St. Cyr lake.....	1,528	54 15	108 06	Surv. Gen.
246	St. Gregor.....	1,901	52 11	104 49	C.N.R.
194	St. Louis.....	1,568	52 52	105 47	G.T.P.R.
73	Saltcoats.....	1,736	51 02	102 09	C.P.R.
195	Salter.....	2,169	52 17	108 13	G.T.P.R.
78	Salvador.....	2,281	52 10	109 30	C.P.R.
193	Sander.....	1,946	49 25	102 54	G.T.P.R.
	Saskatoon.....		52 08	106 40	
74	Can. Pac. station.....	1,596			C.P.R.
269	Can. Nor. station.....	1,589.7			Geod. Surv.
80	Sceptre.....	2,198	50 51	109 15	C.P.R.
185	Scott station.....	2,163.6	52 22	108 50	Geod. Surv.
71	Scotsguard.....	2,847	49 43	108 09	C.P.R.
12	Secretan station.....	2,276.7	50 28	106 27	Geod. Surv.
68	Sedley.....	1,959	50 10	104 01	C.P.R.
184	Semans.....	1,845	51 25	104 44	G.T.P.R.

Page	Locality	Elev.	Lat.	Long.	Authority
71	Senate.....	3,171	49 16	109 42	C.P.R.
266	Senator.....	1,494	53 03	105 36	C.N.R.
74	Senlac.....	2,213	52 30	109 43	C.P.R.
259	Service.....	2,144	49 40	102 02	C.N.R.
13	Seward station.....	2,485.8	50 13	108 04	Geod. Surv.
80	Shackleton.....	2,176	50 41	108 36	C.P.R.
69	Shand station.....	1,851.4	49 06	102 52	Geod. Surv.
71	Shaunavon.....	3,010	49 38	108 24	C.P.R.
266	Shaw siding.....	1,532.5	52 52	103 00	Surv. Gen.
73	Sheho.....	1,803	51 35	103 13	C.P.R.
267	Shellbrook station.....	1,642.3	53 13	106 23	Surv. Gen.
13	Sidewood.....	2,520	50 02	108 55	C.P.R.
193	Sidmar.....	1,881	50 28	104 46	G.T.P.R.
77	Silton.....	1,794	50 48	104 54	C.P.R.
77	Simpson.....	1,713	51 27	105 26	C.P.R.
11	Sims.....	1,947	50 23	102 41	C.P.R.
12	Sintaluta.....	1,986	50 29	103 27	C.P.R.
195	Smiley.....	2,282	51 38	109 28	G.T.P.R.
488	Smoothstone lake.....	1,570	54 37	106 55	Surv. Gen.
260	Souris Valley station.....	2,060	49 25	104 10	C.N.R.
260	South Moose Jaw.....	1,812	50 21	105 32	C.N.R.
184	South Saskatoon.....	1,656	52 05	106 39	G.T.P.R.
76	Southey.....	1,832	50 56	104 29	C.P.R.
71	Southfork.....	3,008	49 36	108 43	C.P.R.
78	Sovereign.....	1,920	51 31	107 43	C.P.R.
267	Speers.....	1,922	52 42	107 33	C.N.R.
261	Spring Valley station.....	2,317	49 56	105 24	C.N.R.
73	Springside.....	1,695	51 21	102 44	C.P.R.
195	Springwater.....	2,249	51 59	108 22	G.T.P.R.
184	Spy Hill station.....	1,620	50 35	101 40	G.T.P.R.
77	Stalwart.....	1,660	51 14	105 26	C.P.R.
266	Star City station.....	1,539.4	52 52	104 20	Surv. Gen.
193	Steelman.....	1,927	49 17	102 36	G.T.P.R.
69	Stelcam.....	1,877	50 20	105 16	C.P.R.
266	Stenen.....	1,668	51 54	102 21	C.N.R.
68	Steppes.....	2,065	49 37	102 11	C.P.R.
76	Stockholm.....	1,759	50 39	102 18	C.P.R.
193	Stony Beach station.....	1,909	50 28	105 09	G.T.P.R.
184	Stony lake, high water, 1,644; water.....	1,641	51 35	105 13	G.T.P.R.
263	Stornaway.....	1,729	51 18	102 02	C.N.R.
67	Storthoaks.....	1,789	49 23	101 35	C.P.R.
68	Stoughton.....	2,058	49 41	103 01	C.P.R.
78	Stranraer.....	1,957	51 43	108 29	C.P.R.
76	Strassburg.....	1,799	51 04	104 57	C.P.R.
268	Strehlow.....	1,688	51 54	106 32	C.N.R.
78	Strongfield.....	2,013	51 20	106 36	C.P.R.
266	Sturgis.....	1,647	51 56	102 31	C.P.R.
80	Success.....	2,405	50 28	108 05	C.P.R.
85	Superb.....	2,339	51 53	109 26	C.P.R.
12	Summerberry.....	1,945	50 25	103 05	C.P.R.
515	Summit lake.....	1,688	52 16	106 36	Burns
272	Surbiton.....	1,906	51 23	107 13	C.N.R.
74	Sutherland.....	1,662	52 08	106 35	C.P.R.
272	Swanson.....	1,767	51 42	107 08	C.N.R.
13	Swift Current station.....	2,432.0	50 17	107 48	Geod. Surv
T					
70	Tableland.....	1,860	49 08	103 10	C.P.R.
185	Tako station.....	2,106.0	52 24	109 01	Geod. Surv.

Page	Locality	Elev.	Lat.	Long.	Authority
267	Tallman	1,667	52 48	106 58	C.N.R.
192	Talmage	1,982	49 47	103 40	G.T.P.R.
13	Tannahill station	2,524.6	49 56	109 24	Geod. Surv.
76	Tantallon	1,379	50 32	101 50	C.P.R.
70	Tatagwa	1,908	49 39	104 00	C.P.R.
184	Tate	1,748	51 27	104 49	G.T.P.R.
195	Tatsfield	2,031	52 48	109 09	G.T.P.R.
192	Tehner	2,116	50 34	104 27	G.T.P.R.
269	Tessier	1,824	51 49	107 26	C.N.R.
79	Thackeray	2,225	52 32	108 46	C.P.R.
73	Theodore	1,726	51 25	102 54	C.P.R.
273	Tichfield	1,871	51 16	107 02	C.N.R.
260	Tilney	1,883	50 13	105 24	C.N.R.
268	Tims	1,980	51 14	101 57	C.N.R.
246	Tiny	1,628	51 49	102 35	C.N.R.
266	Tisdale station	1,477.0	52 51	104 03	Surv. Gen.
246	Togo	1,828	51 24	101 35	C.N.R.
13	Tompkins station	2,641.3	50 04	108 48	Geod. Surv.
74	Topaz	2,070	52 28	109 14	C.P.R.
70	Torquay	1,934	49 08	103 30	C.P.R.
194	Totzke	1,897	52 17	105 40	G.T.P.R.
184	Touchwood	2,186	51 21	104 10	G.T.P.R.
79	Tramping Lake station	2,191	52 08	108 56	C.P.R.
74	Traynor	2,172	52 15	108 23	C.P.R.
77	Tregarva	1,891	50 36	104 42	C.P.R.
70	Tribune	1,992	49 15	103 50	C.P.R.
70	Trossachs	1,993	49 39	104 13	C.P.R.
260	Truax	2,059	49 55	104 57	C.N.R.
73	Tuffnell	1,824	51 39	103 22	C.P.R.
	Tugaske		50 52	106 17	
78	Can. Pac. station	1,986			C.P.R.
504	B.M., N.W. cor. sec. 13	1,974.9			Geod. Surv.
269	Turtleford	1,925	53 24	108 57	C.N.R.
78	Tuxford	1,961	50 34	105 35	C.P.R.
515	Twelve-mile lake	2,479	49 28	106 15	Geol. Surv.
68	Tyvan	1,993	50 02	103 43	C.P.R.
U					
184	Undora	1,659	51 33	105 09	G.T.P.R.
	Unity		52 26	109 10	
74	Can. Pac. station	2,101			C.P.R.
185	Grand Trunk Pac. station	2,092.9			Geod. Surv.
12	Uren station	2,220.1	50 29	106 46	Geod. Surv.
V					
71	Valour	2,493	49 38	106 07	C.P.R.
77	Valeport	1,616	50 45	104 52	C.P.R.
268	Valley tank	1,662	50 38	104 50	C.N.R.
266	Valparaiso station	1,514.8	52 51	104 11	Surv. Gen.
74	Vance	2,113	52 03	107 52	C.P.R.
258	Vanduro	2,206	50 01	102 06	C.N.R.
80	Vanguard	2,397	49 54	107 17	C.P.R.
269	Vanscoy	1,723	52 00	106 58	C.N.R.
	Vantage	2,379	49 48	105 58	C.P.R.
269	Vawn	1,783	53 07	108 40	C.N.R.
184	Venn	1,696	51 37	105 18	G.T.P.R.
185	Vera station	1,930.2	52 33	109 21	Geod. Surv.

Page	Locality	Elev.	Lat.	Long.	Authority
268	Verdi tank.....	1,683	51 53	106 31	C.N.R.
246	Veregin.....	1,553	51 35	102 05	C.N.R.
	Vermilion hills.....	2,255	50 42	106 55	Geol. Surv.
79	Verulam.....	2,155	51 59	109 04	C.P.R.
70	Verwood.....	2,335	49 31	105 37	C.P.R.
259	Vibank.....	2,197	50 20	103 56	C.N.R.
70	Viceroy.....	2,382	49 28	105 22	C.P.R.
192	Victoria Plains station.....	1,934	50 31	104 32	G.T.P.R.
71	Vidora.....	3,076	49 19	109 25	C.P.R.
193	Viewfield.....	1,969	49 31	103 08	G.T.P.R.
74	Viscount.....	1,798	51 57	105 39	C.P.R.
246	Vonda.....	1,735	52 19	106 05	C.N.R.
W					
267	Wachee station.....	1,248.4	52 59	102 20	Surv. Gen.
246	Wadena.....	1,773	51 56	103 48	C.N.R.
194	Wakaw.....	1,684	52 38	105 44	G.T.P.R.
13	Waldeck station.....	2,377.7	50 21	107 36	Geod. Surv.
269	Waldheim.....	1,790	52 37	106 40	C.N.R.
184	Waldron.....	1,733	50 51	102 30	G.T.P.R.
69	Walpole.....	2,003	49 52	101 49	C.P.R.
73	Walters.....	1,739	50 54	101 55	C.P.R.
515	Wapawekka lake.....	1,290	54 58	104 50	Surv. Gen.
11	Wapella.....	1,939	50 16	101 58	C.P.R.
247	Warman station.....	1,676.1	52 19	106 34	Surv. Gen.
247	Waseca station.....	2,105.1	53 06	109 28	Surv. Gen.
486	Waskeiu lake.....	1,880	53 55	106 10	Surv. Gen.
184	Watrous.....	1,784	51 40	105 29	G.T.P.R.
246	Watson.....	1,790	52 08	104 30	C.N.R.
68	Wauchope.....	2,047	49 35	101 54	C.P.R.
69	Wawota.....	2,173	49 54	102 01	C.P.R.
13	Webb station.....	2,593.7	50 11	108 13	Geod. Surv.
259	Webster.....	2,028	49 24	104 02	C.N.R.
184	Welby.....	1,600	50 31	101 33	G.T.P.R.
266	Weldon station.....	1,495.7	53 00	105 07	Surv. Gen.
76	Welwyn.....	1,666	50 19	101 31	C.P.R.
80	Westerham.....	2,150	50 55	109 40	C.P.R.
515	Weyakwin lake.....	1,928	54 30	106 00	Surv. Gen.
	Weyburn.....		49 40	103 51	
69	Can. Pac. station.....	1,857.2			Geod. Surv.
193	Grand Trunk Pac. station.....	1,860			G.T.P.R.
185	White Shore lake.....	2,085	52 05	108 04	G.T.P.R.
515	Whitemud plateau.....	3,428	49 29	108 20	Geol. Surv.
11	Whitewood.....	1,973	50 20	102 16	C.P.R.
69	Wilcox station.....	1,896.5	50 06	104 44	Geod. Surv.
74	Wilkie.....	2,183	52 25	108 42	C.P.R.
259	Willmar.....	1,961	49 29	102 28	C.N.R.
70	Willow.....	2,305	49 36	105 49	C.P.R.
260	Willowbunch lake, water (Mar. 31, 1910), 2,185; high water.....	2,188	49 20	105 20	C.N.R.
246	Winnipeg.....	1,802	52 06	104 23	C.N.R.
69	Wintburn.....	2,199	50 06	102 50	C.P.R.
12	Winton.....	2,004	50 32	103 44	C.P.R.
185	Wintburn.....	1,987	52 37	109 30	G.T.P.R.
272	Wiseton.....	1,879	51 19	107 39	C.N.R.
74	Wolfe.....	2,234	52 18	108 31	C.P.R.
516	Wollaston lake.....	1,300	58 15	103 36	Geol. Surv.
12	Wolsely.....	1,955	50 25	103 16	C.P.R.

DICTIONARY OF ALTITUDES

Page	Locality	Elev.	Lat.	Long.	Authority
			.	.	
515	Wood mountain				
	East summit.....	3,347	49 16	106 25	Geol. Surv.
	West summit.....	3,371	49 13	107 04	Geol. Surv.
515	Wood Mountain post.....	2,875	49 19	106 22	Geol. Surv.
71	Woodrow.....	2,399	49 41	106 43	C.P.R.
259	Wordsworth.....	1,983	49 32	102 22	C.N.R.
263	Wroxton.....	1,751	51 13	101 52	C.N.R.
80	Wynmark.....	2,880	50 07	107 44	C.P.R.
73	Wynyard.....	1,814	51 46	104 11	C.P.R.
	X				
184	Xena.....	1,796	51 43	105 36	G.T.P.R.
	Y				
184	Yarbo.....	1,687	50 42	101 56	G.T.P.R.
69	Yellow Grass station.....	1,898.8	49 49	104 09	Geod. Surv.
70	Yeoman.....	1,907	49 39	104 06	C.P.R.
185	Yonker station.....	1,981.9	52 39	109 40	Geod. Surv.
	Yorkton.....		51 12	102 27	
73	Can. Pac. station.....	1,655			C.P.R.
194	Grand Trunk Pac. station.....	1,654			G.T.P.R.
	Young.....		51 46	105 46	
77	Can. Pac. station.....	1,728			C.P.R.
184	Grand Trunk Pac. station.....	1,717			G.T.P.R.
194	Young siding.....	1,600	51 16	102 26	G.T.P.R.
	Z				
77	Zangwill.....	1,709	51 51	105 47	C.P.R.
270	Zealandia.....	1,956	51 37	107 45	C.N.R.
184	Zelma.....	1,758	51 51	105 55	G.T.P.R.
184	Zeneta.....	1,733	50 44	102 03	G.T.P.R.
74	Zenith.....	1,775	51 53	105 17	C.P.R.
185	Zumbro station.....	2,055.7	52 42	109 46	Geod. Surv.

YUKON

Pa.	Locality	Elev.	Lat.	Long.	Authority
			° /	° /	
556	Albert, mount.....	6,500	63 50	135 00	Geol. Surv.
556	Andesite, mount.....	4,150	61 53	136 03	Geol. Surv.
556	Anticline, mount.....	4,390	61 23	135 30	Geol. Surv.
555	Atlin lake.....	2,200	59 45	133 45	Geol. Surv.
555	Atlin lake, Little.....	2,270	60 15	133 55	Geol. Surv.
555	Augusta mount.....	14,900	60 18	140 28	Bdy Com Can.
B					
556	Belleview, mount.....	3,680	61 23	135 45	Geol. Surv.
371	Bennett lake.....	2,148	60 00	134 55	Cons. Com.
556	Big hill.....	4,174	61 25	135 32	Geol. Surv.
556	Billings, mount.....	7,950	61 15	128 50	Geol. Surv.
556	Birch mountain.....	3,970	61 46	135 51	Geol. Surv.
556	Black ridge.....	4,240	61 23	135 20	Geol. Surv.
558	Braeburn, B.M., iron post, 4 ft. from S.W. cor. of building.....	2,247.76	61 31	135 42	Geod. Surv.
556	Braeburn, mount.....	3,339	61 26	135 42	Geol. Surv.
C					
556	Cameron, mount.....	6,600	64 06	135 00	Geol. Surv.
556	Campbell mountains.....	5,500	61 20	129 40	Geol. Surv.
371	Canyon.....	2,373	60 39	134 58	Cons. Com.
371	Caribou.....	2,161	60 11	134 42	Cons. Com.
555	Chilkat pass.....	4,950	60 09	136 04	Krause
556	Club mountain.....	3,680	61 23	135 53	Geol. Surv.
556	Cone hill.....	3,220	61 42	135 49	Geol. Surv.
556	Conglomerate, mount.....	3,460	61 38	135 53	Geol. Surv.
556	Contact, mount.....	3,620	61 27	135 52	Geol. Surv.
555	Cook mount.....	13,700	60 10	139 59	Bdy Com Can.
556	Corduroy, mount.....	3,980	61 19	135 47	Geol. Surv.
371	Cougar lake, ice (Nov. 3, 1913).....	2,452	60 30	134 49	Cons. Com.
371	Cowley.....	2,463	60 32	134 54	Cons. Com.
D					
	Dawson.....		64 02	139 25	
561	B.M., bronze cap in pier behind ad- ministration building.....	1,049.90			Geod. Surv.
561	B.M., bronze cap in rock, 278 paces S. of Old Klondike bridge.....	1,048.17			Geod. Surv.
561	B.M., rivet head, E. and S. strut post of Ogilvie bridge.....	1,064.67			Geod. Surv.
555	Yukon river, at Dawson.....	1,030			Geod. Surv.
555	Dawson range.....	7,000	62 25	137 00	Geol. Surv.
556	Deception, mount.....	2,500	65 30	135 25	Geol. Surv.
371	De Wette.....	2,442	60 23	134 46	Cons. Com.
556	Division, mount.....	3,750	61 20	135 57	Geol. Surv.
556	Dromedary, mount.....	5,835	62 54	134 42	Geol. Surv.

Page	Locality	Elev.	Lat.	Long.	Authority
E					
371	Ear Lake station.....	2,276	60 40	134 58	Cons. Com.
556	East mountain.....	3,790	61 53	135 54	Geol. Surv.
556	Edlth, mount.	4,320	61 22	135 20	Geol. Surv.
F					
556	Fairview, mount.....	4,060	61 50	135 53	Geol. Surv.
556	Finlayson lake.....	3,105	61 42	130 30	Geol. Surv.
556	Flower, mount.....	2,990	61 47	135 59	Geol. Surv.
556	Frances lake.....	2,577	61 20	129 30	Geol. Surv.
G					
555	Glenlyon mountains.....	5,300	62 30	134 15	Geol. Surv.
555	Golden Horn mountain.....	5,610	60 33	134 58	Geol. Surv.
561	Grand Forks, B.M., iron post, 326 ft. N. along track from station.....	1,623.55	63 56	139 20	Geod. Surv.
560	Grand Valley, B.M., nail in stump, 84 paces S.E. of Police barracks ...	1,976.79	63 22	128 18	Geod. Surv.
556	Green, mount.....	4,080	61 50	135 55	Geol. Surv.
H					
555	Haeckel hill.....	3,900	60 47	135 18	Geol. Surv.
557	Haldane, mount.....	6,334	63 58	135 53	Geol. Surv.
555	Hayes peak.....	5,050	60 18	133 12	Geol. Surv.
557	Hinton, mount.....	7,000	63 59	135 02	Geol. Surv.
555	Hubbard, mount.....	16,400	60 21	139 02	Hdy. Com. Can.
556	Hungary, mount.....	5,772	63 24	136 18	Geol. Surv.
555	Hutchl village.....	2,600	61 24	136 30	Geol. Surv.
I					
556	Iltyd mountain.....	4,200	65 16	135 06	Geol. Surv.
555	Ingram, mount.....	8,000	60 45	135 39	Geol. Surv.
J					
556	Joy, mount.....	7,400	63 40	132 54	Geol. Surv.
555	Jubilee mountain.....	6,380	60 05	134 04	Geol. Surv.
K					
556	Kalzas range.....	6,185	62 57	135 15	Geol. Surv.
556	Kingston, mount.....	4,140	61 13	135 46	Geol. Surv.
557	Kloo lake.....	2,750	60 59	137 50	Geol. Surv.
557	Kluane lake.....	2,500	61 00	138 30	Geol. Surv.
555	Kusawa lake.....	2,565	60 30	135 45	Geol. Surv.
L					
555	Laberge, lake.....	2,100	61 15	135 05	Geol. Surv.
371	Lansdowne.....	2,357	60 16	134 46	Cons. Com.
555	Lansdowne, mount.....	6,140	60 21	134 28	Geol. Surv.
555	Laurier, mount.....	5,265	60 05	134 48	Geol. Surv.
557	Leotta, mount.....	3,300	63 59	138 51	Geol. Surv.
556	Lewes, mount.....	3,588	61 29	135 12	Geol. Surv.
555	Lewes and Pelly rivers, confluence of ...	1,555	62 47	137 17	Geol. Surv.

Page	Locality	Elev.	Lat.	Long.	Authority
371	Lewes lake.	2,371	60 22	134 47	Cons. Com.
555	Logan, mount.	19,539	60 35	140 21	Russell
556	Logan peak.	9,000	61 33	129 04	Geol. Surv.
556	Lone mountain.	3,235	62 54	134 54	Geol. Surv.
556	Lone Pine mountain.	4,160	61 57	136 06	Geol. Surv.
371	Lorne.	2,356	60 20	134 48	Cons. Com.
555	Lorne, mount.	6,400	60 27	134 38	Geol. Surv.
M					
556	Macmillan mountains.	5,580	62 57	135 45	Geol. Surv.
371	Macrae.	2,397	60 35	134 56	Cons. Com.
555	Marsh, lake.	2,147	60 30	134 15	Cons. Com.
557	Mayo lake.	2,050	63 57	135 00	Geol. Surv.
556	McArthur mountains.	7,250	63 06	135 32	Geol. Surv.
555	McClintock peak.	6,000	60 48	133 47	Geol. Surv.
556	McWilliams, mount.	6,600	64 27	134 36	Geol. Surv.
555	Michie mountain.	5,540	60 30	134 01	Geol. Surv.
557	Miller, mount.	3,030	62 11	136 25	Geol. Surv.
557	Milton, mount.	3,340	62 12	136 14	Geol. Surv.
555	Miners range.	4,500	61 00	135 15	Geol. Surv.
371	Minto station.	2,416	60 21	134 46	Cons. Com.
559	Minto, B.M., iron post, in fence of Police barracks.	1,520.77	62 37	136 50	Geol. Surv.
556	Mistake, mount.	3,486	61 26	135 21	Geol. Surv.
557	Monson, mount.	2,980	62 08	136 24	Geol. Surv.
559	Montague, B.M., iron post, 3 ft. from S.W. cor. Police barracks.	1,938.60	61 48	135 02	Geol. Surv.
557	Morrison, mount.	3,550	61 59	136 18	Geol. Surv.
N					
555	Newton, mount.	13,860	60 20	140 53	Bdy. Com. Can.
558	Nordenskiöld, B.M., in boulder, 99.5 ft. N. of Police shack.	2,626.43	61 26	135 12	Geol. Surv.
O					
557	Ogilvie range.	6,000	63 24	139 50	Surv. Gen.
556	Ortell, mount.	7,000	64 00	132 48	Geol. Surv.
556	Ottawa, mount.	3,790	61 14	135 42	Geol. Surv.
P					
556	Patterson, mount.	7,000	64 06	134 39	Geol. Surv.
556	Pelly and Liard portage, summit.	3,150	61 44	130 40	Geol. Surv.
555	Pelly mountains.	7,000	62 40	132 00	Geol. Surv.
555	Pelly river.	2,965	60 47	131 02	Geol. Surv.
556	Plateau mountain.	5,980	63 06	133 51	Geol. Surv.
556	Porphyry, mount.	4,250	61 52	135 59	Geol. Surv.
557	Potato hills.	5,400	64 01	135 31	Geol. Surv.
Q					
556	Quiet lake.	3,000	61 00	133 00	Geol. Surv.

Page	Locality	Elev.	Lat	Long	Authority
R					
561	Raceford, B.M., nail in stump, 200 paces from post office.....	1,564.55	63 38	139 06	Geod. Surv.
371	Robinson.....	2,499	60 27	134 51	Cons. Com.
557	Ruby camp.....	2,850	61 01	137 52	Geol. Surv.
556	Russell mountains.....	6,000	63 09	133 09	Geol. Surv.
S					
		12,672			La Perouse (1786)
		17,851			Malaspina (1791)
		17,854			Russian chart (1847)
		16,938			Tebenkol (1847)
		14,970			Admir. chart (1872)
555	St. Elias, mount.....	19,500	60 18	140 56	Coast Surv. (1868)
		16,350			Russell, 1890
		18,100			Russell, 1891
		18,010			Coast Surv. (1892)
		17,978			Bdy.Com.Can. d'Abruzzi (1897)
		18,024			Coast Surv (1900)
556	St. Hilary, mount.....	3,650	61 23	135 41	Geol. Surv.
556	Saddle mountain.....	4,190	61 52	136 00	Geol. Surv.
555	Seattle, mount.....	10,000	60 05	139 12	Bdy.Com.Can.
555	Selkirk, fort, confluence of Pelly and Lewes.....	1,555	62 47	137 17	Geol. Surv.
555	Semenof hills.....	4,000	61 55	134 50	Geol. Surv.
555	Sifton, mount.....	7,500	61 15	136 00	Geol. Surv.
556	Simpson mountains.....	6,500	60 45	129 30	Geol. Surv.
556	Simpson tower.....	5,230	61 25	129 22	Geol. Surv.
556	South Fork mountains.....	6,330	62 48	132 36	Geol. Surv.
560	Stevens, B.M., iron post, 2,232 ft. N. of mile 19.....	2,240.66	63 31	138 32	Geod. Surv.
556	Stutzer, mount.....	4,300	61 58	136 06	Geol. Surv.
556	Summit between Yukon and Mackenzie rivers.....	3,500	64 34	134 54	Geol. Surv.
556	Surprise, mount.....	3,810	61 24	135 24	Geol. Surv.
T					
555	Tagish lake.....	2,148	60 10	134 15	Geod. Surv.
558	Takhini, B.M., iron pipe, opp. ferry landing, N. of Takhini river.....	2,105.47	50 51	135 18	Geod. Surv.
559	Tantalus barracks, B.M., nail in stump, 1,325 ft. W. of pier.....	1,722.34	62 06	136 17	Geod. Surv.
556	Tent peak.....	7,860	61 51	128 40	Geol. Surv.
555	Tealin lake.....	2,400	60 15	132 45	Geol. Surv.
557	The Dome mountain.....	4,250	63 54	138 57	Geol. Surv.
555	The Three Guardsmen peaks.....	7,300	61 24	137 15	Geol. Surv.

Page	Locality	Elev.	Lat.	Long.	Authority
V					
555	Vancouver, mount.....	15,617	60 21	139 42	Bdy. Com Can.
556	Vowell, mount.....	5,130	61 25	136 03	Geol. Surv.
W					
371	Watson.....	2,159	60 05	134 51	Cons. Com.
555	White, mount.....	5,000	60 18	133 54	Geol. Surv.
371	Whitehorse.....	2,083	60 44	135 04	Cons. Com.
371	Wigan.....	2,388	60 39	135 02	Cons. Com.
561	Wounded Moose, B.M., iron post, 40 ft. N. of creek.....	2,013-35	63 33	138 41	Geod. Surv.

