

LAND PROSPECTORS
MANUAL OF FIELD BOOK

19
2/4023



PRICE: 25 CTS

A. HODGKIN

LABOUR-SAVING MACHINERY!



Threshers,
 Horse-Rakes,
 Binders,
 Mowers,
 Reapers,
 Ploughs,
 Harrows,
 Waggon,
 Seeders,
 Engines.



The largest and best stock of Agricultural Implements in Manitoba.
 All our Goods are specially made for, and adapted to, the North-
 West Trade.

Settlers' Outfits complete, all of best quality and at lowest prices.

A. HARRIS, SON, & CO., Limited,

Manufacturers of Mowers, Reapers, and Self-Binders,

CANADA.

FACTORY—AT BRANTFORD, ONT.

MANITOBA—HEAD OFFICE AT WINNIPEG

Branch Warehouses—at Emerson, Nelsonville, Pilot Mound, Portage la Prairie,
 Brandon, Rapid City, Minnedosa.

A. M. C.

GENERAL

Stationer, Book

AND STEAM L

Orders Received for Every Description

Show Cards, Drafts, Maps,
 Heads, Views, Portraits,
 with Proofs

CHROMO CAN LABELS:

ALSO AL

Proprietors of Town Sites, Land A
 on application, with Est
 Maps, J

Office and Warerooms: 194

RY!



Manitoba.
the North-

st prices.

imited,

ers,

OFFICE AT WINNIPEG

la Prairie.

A. MORTIMER,

GENERAL AND MANUFACTURING

Stationer, Bookbinder, Engraver

AND STEAM LITHOGRAPHIC PRINTER,

Orders Received for Every Description of Plain and Artistic Lithograph Work.

Show Cards, Drafts, Maps, Note and Letter Headings, Bill
Heads, Views, Portraits, Music Printing, etc., executed
with Promptness and Despatch.

CHROMO CAN LABELS: LOBSTER, SALMON, FRUITS, ETC.

ALSO ALE AND PORTER LABELS.

Proprietors of Town Sites, Land Agents, and Local Surveyors cheerfully furnished,
on application, with Estimates and Quotations for Lithograph
Maps, Plans, Diagrams, Etc.

Office and Warerooms: 194, 196 & 198 Sparks St., OTTAWA, Ont.

Winnipeg, Manitoba.

HIGH TESTIMONIAL
To the Trustworthiness of the
LAND PROSPECTOR'S MANUAL AND FIELD-BOOK



(COPY.)

Department of the Interior,

Ottawa, 16th September, 1881.

My dear Sir:

Please accept thanks for the advance copy you have been kind enough to send me of your Land Prospector's Manual. It cannot fail to be of much service to those intending to settle in our North-Western Territories.

You have succeeded in making, in popular language, a very clear exposition of our system of survey and of the Dominion Lands' Law and Regulations.

Very truly yours,

(Signed)

Lindsay Russell,

Surveyor General.

*Capt. C. W. Allen,
Ottawa.*

00
mission
by pe
sect
pud
s, lua
conv
him
the
in J
if
quab
quant
contr
a su

THE
Canadian Pacific Railway

LAND DEPARTMENT.

— 0 —
25,000,000 ACRES

OF
THE CHOICEST AGRICULTURAL LAND

copy you have
ctor's Manual.
ng to settle in
guage, a very
minion Lands'

Russell,
Surveyor General.

ing a
contr
quanti
quar
if
f in
the
him
conve
any's
and
secti
ed by
noiss

THE
Canadian Pacific Railway

LAND DEPARTMENT.

25,000,000 ACRES

OF

THE CHOICEST AGRICULTURAL LAND

IN

MANITOBA

AND

THE CANADIAN NORTH-WEST

FOR SALE.

THE BEST WHEAT LANDS IN THE WORLD.

Prairie Lands,
Meadow Lands,
Timber Lands,
&c., &c., &c.

Fertile Soil,
Good Water,
Plenty of Wood,
Healthy Climate,
Ready Markets.

CHEAP FARMS FOR EVERYONE.

Read Company's Land Regulations on this page, and for further particulars address

C. DRINKWATER,
Secretary,
Montreal.

J. H. McTAVISH,
Land Commissioner,
Winnipeg, Manitoba.

MAP OF PART OF THE DOMINION LANDS WEST OF MANITOBA.

PUBLISHED BY THE DEPARTMENT OF AGRICULTURE, FOR THE INFORMATION OF INTENDING SETTLERS, JANUARY 12th, 1882.

Dominion Lands Regulations.

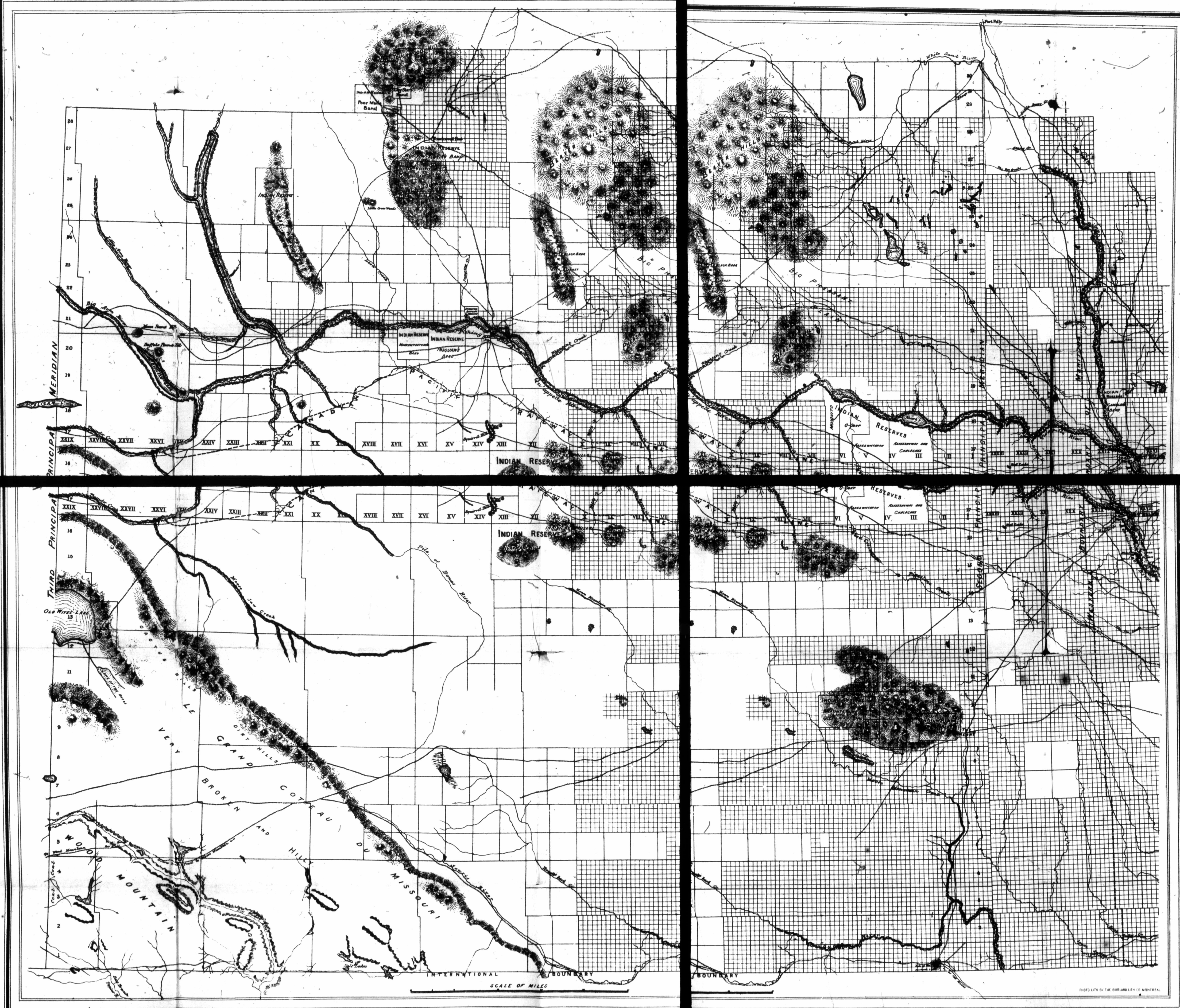
The following Regulations for the sale and settlement of Dominion Lands in the Province of Manitoba and the North-West Territories shall, on and after the first day of January, 1882, be substituted for the Regulations now in force, bearing date the twenty-fifth day of May last:

1. The surveyed lands in Manitoba and the North-West Territories shall, for the purposes of these Regulations, be classified as follows:
 - Class A.—Lands within twenty-four miles of the main line or any branch line of the Canadian Pacific Railway, on either side thereof.
 - Class B.—Lands within twelve miles, on either side, of any projected line of railway (other than the Canadian Pacific Railway), approved by Order in Council published in the *Canada Gazette*.
 - Class C.—Lands south of the main line of the Canadian Pacific Railway not included in Class A or B.
 - Class D.—Lands other than those in Classes A, B, and C.
2. The even-numbered sections in all the foregoing classes are to be held exclusively for homesteads and pre-emption.
3. Except in Class D, where they may be affected by colonization agreements as hereinafter provided:
 - a. Except where it may be necessary out of them to provide wood lots for settlers.
 - b. Except in cases where the Minister of the Interior, under provisions of the Dominion Lands Act, may deem it expedient to withdraw certain lands, and sell them at public auction or otherwise deal with them as the Governor-in-Council may direct.
4. The odd-numbered sections in Class A are reserved for the Canadian Pacific Railway Company.
5. The odd-numbered sections in Classes B and C shall be for sale at \$20 per acre, payable at the time of sale:
 - a. Except where they have been or may be dealt with otherwise by the Governor-in-Council.
6. The odd-numbered sections in Class D shall be for sale at \$2 per acre, payable at time of sale:
 - a. Except where they have been or may be dealt with otherwise by the Governor-in-Council.
 - b. Except lands affected by colonization agreements, as hereinafter provided.
7. Persons who, subsequent to survey, but before the issue of the Order-in-Council of 9th October, 1879, excluding odd-numbered sections from homestead entry, took possession of land in odd-numbered sections by residing on and cultivating the same, and, if continuing so to occupy them, be permitted to obtain homestead and pre-emption entries as if they were on even-numbered sections.

PRE-EMPTIONS.
7. The prices for pre-emption lots shall be as follows:
For lands in Classes A, B, and C, \$2.50 per acre.
For lands in Class D, \$2.00 per acre.
Payment shall be made in one sum at the end of three years from the date of entry, or at such earlier date as a settler may, under the provisions of the Dominion Lands Act, obtain a patent for the homestead to which such pre-emption lot belongs.

COLONIZATION.
8. Agreements may be entered into with any company or person (hereinafter called the party) to colonize and settle tracts of land on the following conditions:

- a. The party applying must satisfy the Government of its good faith and ability to fulfil the stipulations contained in these regulations.
- b. The tract of land granted to any party shall be in Class D.
- c. The tract of land granted to any party shall be in Class D.
- d. The tract of land granted to any party shall be in Class D.
- e. The tract of land granted to any party shall be in Class D.
- f. The tract of land granted to any party shall be in Class D.
- g. The tract of land granted to any party shall be in Class D.
- h. The tract of land granted to any party shall be in Class D.
- i. The tract of land granted to any party shall be in Class D.
- j. The tract of land granted to any party shall be in Class D.
- k. The tract of land granted to any party shall be in Class D.
- l. The tract of land granted to any party shall be in Class D.
- m. The tract of land granted to any party shall be in Class D.
- n. The tract of land granted to any party shall be in Class D.
- o. The tract of land granted to any party shall be in Class D.
- p. The tract of land granted to any party shall be in Class D.
- q. The tract of land granted to any party shall be in Class D.
- r. The tract of land granted to any party shall be in Class D.
- s. The tract of land granted to any party shall be in Class D.
- t. The tract of land granted to any party shall be in Class D.
- u. The tract of land granted to any party shall be in Class D.
- v. The tract of land granted to any party shall be in Class D.
- w. The tract of land granted to any party shall be in Class D.
- x. The tract of land granted to any party shall be in Class D.
- y. The tract of land granted to any party shall be in Class D.
- z. The tract of land granted to any party shall be in Class D.



- Plan Number Two.
11. To encourage settlement by capitalists who may desire to cultivate larger farms than can be purchased where the regulations provide that two settlers shall be placed on each section, agreements may be entered into with any company or person (hereinafter called the party) to colonize and settle tracts of land on the following conditions:
 - a. The party applying must satisfy the Government of its good faith and ability to fulfil the stipulations contained in these regulations.
 - b. The tract of land granted to any party shall be in Class D.
 - c. All the land within the tract may be sold to the party at two dollars per acre, payable in cash at the time of entering into the contract. The party shall, at the same time, pay to the Government five cents per acre for the survey of the land purchased by it.
 - d. The party shall, within five years from the date of the contract, colonize the township or townships comprised within its tract.
 - e. Such colonization shall consist in placing one hundred and twenty-eight bona fide settlers within each township.
 - f. In consideration of having colonized its tract of land in the manner set forth in sub-section c of the last preceding clause, the party shall be allowed a rebate of one-half of the original purchase money of its tract.
 - g. During each of the five years covered by the contract an enumeration shall be made of the settlers placed by the party in its tract, in accordance with sub-section c of clause 11 of these regulations, and, for each bona fide settler so found therein a rebate of one hundred and twenty dollars shall be repaid to the party; but the sums so repaid shall not, in the aggregate, at any time exceed one hundred and twenty dollars for each bona fide settler found within the tract, in accordance with the said sub-section at the time of the latest enumeration.
 - h. On the expiration of the five years an enumeration shall be made of the bona fide settlers placed by the party in its tract, and if they are found to be as many in number and placed in the manner stipulated for in sub-section c of clause 11 of these regulations, a further and final rebate of forty dollars per settler shall be repaid, which sum, when added to those previously repaid to the party, will amount to one-half of the purchase money of its tract and reduce the price thereof to one dollar per acre. But if it should be found that the full number of settlers required by these regulations are not on the tract, or are not placed in conformity with the said sub-section, then, for each settler fewer than the required number or not settled in conformity with the said sub-section, the party shall forfeit one hundred and sixty dollars of rebate.
 - i. To be entitled to rebate, the party shall furnish to the Minister of the Interior evidence that will satisfy him that the tract has been colonized and settled in accordance with sub-section c of clause 11 of these regulations.
- OFFICIAL NOTICE.**
13. The Government shall give notice in the *Canada Gazette* of all agreements entered into for the colonization and settlement of tracts of land under the foregoing plans in order that the public may respect the rights of the purchasers.
- TIMBER FOR SETTLERS.**
14. The Minister of the Interior may direct the reservation of any odd or even numbered section having timber upon it, to provide wood for homestead settlers on sections without it; and each such settler may, where the opportunity so doing exists, purchase a wood lot, not exceeding 20 acres, at the price of \$5 per acre in cash.
15. The Minister of the Interior may grant, under the provisions of the Dominion Lands Act, licenses to cut timber on lands within surveyed townships. The lands covered by such licenses are thereby withdrawn from homestead and pre-emption entry and from sale.

- PASTURAGE LANDS.**
16. Under the authority of the Act 44 Victoria, Chap. 16, leases of tracts for grazing purposes may be granted on the following conditions:
- a. Such leases to be for a period of not exceeding twenty-one years, and no single lease shall cover a greater area than 100,000 acres.
 - b. In surveyed territory, the land embraced by the lease shall be described in townships and sections. In unsurveyed territory, the party to whom a lease may be granted shall, before the issue of the lease, cause a survey of the tract to be made, at his own expense, by a Dominion Lands Surveyor, under instructions from the Surveyor-General; and the plan and field notes of such survey shall be deposited on record in the Department of the Interior.
 - c. The lease shall pay an annual rental at the rate of \$10 for every 1,000 acres embraced by his lease, and shall, within three years from the granting of the lease, place on the tract one head of cattle for every ten acres of land embraced by the lease, and shall during its term maintain cattle thereon in at least that proportion.
 - d. After placing the prescribed number of cattle upon the tract leased, the lessee may purchase land within his leasehold for a home farm and corral, paying therefor \$2.00 per acre in cash.
 - e. Failure to fulfil any of the conditions of his lease shall subject the lessee to forfeiture thereof.
 - f. When two or more parties apply for a grazing lease of the same land, tenders shall be invited, and the lease shall be granted to the party offering the highest premium therefor in addition to the rental. The said premium to be paid before the issue of the lease.
- GENERAL PROVISIONS.**
18. Payments for land may be in cash, scrip, or Police or Military Bounty Warrants.
19. These regulations shall not apply to lands valuable for town plots, or to coal or other mineral lands, or to stone or marble quarries, or to lands having water power thereon; or to sections 11 and 29 in each Township, which are School Lands, or Sections 8 and 26, which belong to the Hudson's Bay Company.
- By order, LINDSAY RUSSELL, Surveyor-General.
- DEPARTMENT OF THE INTERIOR,
Ottawa, 23rd December, 1881.

THE
LAND PROSPECTOR'S MANUAL
AND
FIELD BOOK.
By CAPT. C. W. ALLEN, of Winnipeg.
With which this Map is issued, may be obtained through any Bookseller or Newdealer in the Dominion of Canada.
PRICE, ONLY 25 CENTS.
Should any difficulty be found in procuring it in remote localities, the book will be sent (post-free) on receipt of the above amount by either of the following firms:
PUBLISHERS:
THE TORONTO NEWS COMPANY,
Toronto and Niagara Falls, Ont.
THE MONTREAL NEWS COMPANY,
Montreal.
THE INTERNATIONAL NEWS COMPANY,
11 Boulevard St. (Fleet St.) LONDON, E.C. England

THE
CANADIAN PACIFIC RAILWAY COMP'Y
LAND DEPARTMENT.

The lands of the Company are critically examined by competent surveyors, and no lands are accepted from the Dominion Government unless suitable for agricultural purposes; therefore

The Canadian Pacific Railway Company
HAVE NOT AN ACRE OF POOR LAND TO OFFER FOR SALE.

TOWN SITES
ON
THE CANADIAN PACIFIC RAILWAY.

Parties wishing to invest in City or Town Property in Manitoba and the Canadian North-West, cannot do better than purchase from the Canadian Pacific Railway Company, because they will thus buy from first hands, having an indisputable title, and at prices which will make their investment a safe one; therefore parties desirous of acquiring city and town property in Manitoba and the Canadian North-West at reasonable prices would do well, before purchasing elsewhere, to address

J. H. McTAVISH,
Land Commissioner,
WINNIPEG, MANITOBA.

The Surest Investment in City and Farm Property
in Manitoba and the North-West

IS TO PURCHASE FROM
THE CANADIAN PACIFIC RAILWAY COMP'Y.

J. H. McTAVISH,
Land Commissioner,
WINNIPEG, Manitoba.

Maps, Plans, and the fullest information, afforded on application.

MANUAL

The

IMMIGRANTS AND CAP
AND THE NO

BY OAI

ENT

LONDON (Eng.): THE IN
TORONTO AND NIAG
MONTRE

Printed by C

J. H. McTAVISH,
Land Commissioner,
WINNIPEG, Manitoba.
Maps, Plans, and the fullest information, afforded on application.

The Land Prospector's MANUAL FIELD-BOOK,

FOR THE USE OF.

IMMIGRANTS AND CAPITALISTS TAKING UP LANDS IN MANITOBA
AND THE NORTH-WEST TERRITORIES OF CANADA,

BY CAPT. C. W. ALLEN, OF WINNIPEG.

SECOND EDITION

1882

ENTERED AT STATIONERS' HALL.

1881

LONDON (ENG.): THE INTERNATIONAL NEWS COMPANY, 11 BOUVERIE ST. (FLEET ST.)
TORONTO AND NIAGARA FALLS, ONT: THE TORONTO NEWS COMPANY.
MONTREAL: THE MONTREAL NEWS COMPANY.

Printed by C. W. Mitchell, 6, 8 and 10 Elgin St., Ottawa.

F
5614
AS
Spec
Coll.

(Entered, according to Act of Parliament of Canada, in the year one thousand eight hundred and eighty-one, by Charles William Allen, in the office of the Minister of Agriculture.)

INTRODUCTION.

This little work is presented to the public in the hope of supplying a serious want hitherto experienced by all who have gone to the North-West with the object of taking up Dominion lands; and its appearance at the present time will, no doubt, be accepted as particularly opportune, owing to the important changes in the method of survey inaugurated during the season of 1881, a circumstance calculated to confuse the partial knowledge of the matter which many pioneer settlers already possess.

The author has endeavoured to avoid, so far as possible, the use of technical phraseology in explaining theoretic principles governing the surveys, while describing as fully as is compatible with the limited space at his disposal, and with the aid of numerous original diagrams, a subject more scientifically treated in the revised *Manual showing the System of Survey of the Dominion Lands*,* recently published, exclusively for the instruction and guidance of surveyors employed by the Government, by authority of the Minister of the Interior.

The synopsis of the various Acts and Regulations affecting the settlement of the public lands will relieve many a farmer of the unaccustomed labour of searching through the Statutes for information here presented in a convenient and intelligible form; and the skeleton diagrams of Townships and Sections in the Appendix, the latter of which are drawn according to the same scale as the topographical maps available for examination at the Dominion Lands Office for each District, cannot fail to be of great service to every land hunter requiring to make memoranda respecting the part of the country he visits.

No attempt has been made to include within the scope of a publication whose purpose is so specific such general information regarding that "land of illimitable possibilities" as may be found in the valuable pamphlets written by Mr. Thos. Spence and others. Its aim is the not less useful one of supplementing the labours of those gentlemen by breaking entirely new ground.

In conclusion, the author would express his grateful acknowledgments for the kindly assistance rendered him by various officers of the Département of the Interior, whose welcome suggestions on several points have not only enhanced the practical value of the *LAND PROSPECTOR'S MANUAL*, but invested it with an authority semi-official in character.

*The original *Manual*, prepared by Col. J. S. Dennis (at that time Surveyor-General of Dominion Lands,) was issued in 1871. The revised edition, published in pursuance of the legislation of 1881, was edited, under the direction of Mr. Lindsay Russell, the present Surveyor-General, by Capt. E. G. Deville, D.T.S., F.R.A.S., a retired Officer of the French Navy, now Inspector of Surveys.

GEORGE COX,
Engraver, Lithographer

AND DIE SINKER,
Plain or Colored Emboss Printer,
OTTAWA.

R. A. KELLOND,
Solicitor of Patents.
214 ST. JAMES' STREET,
Represented in all } - MONTREAL.
Foreign Countries. }

Cases rejected in other hands a specialty
Opinions given regarding Validity of Patents
Searches made. Assignments and Agreement
drawn, and all Patent Business transacted. Trad
Marks, Designs, and Copyrights registered.

THE GREAT WESTERN
\$1 AGRICULTURAL
"The Canadian"

The only Weekly Farm Paper
900 Pages of Reading Matter
Now commencing its Fourth
Hundred Pages for One Dollar.

Consider this, compare with
monthlies, and subscribe according

"Address Welland Printing and Publishing Co."

W. P. PAGE, Toronto, N. B. COLVILLE,
S. W. HILL, Ridgeville,
Editors.

Toronto Office, 63 King

by Charles William

itherto experi-
lands ; and its
ing to the im-
stance calcu-
possess.
phraseology in
mpatible with
subject more
nds,* recently
overnment, by

public lands
for informa-
of Townships
scale as the
ct, cannot fail
the part of

purpose is so
y be found in
ss useful one

ndly assistance
uggestions on
MANUAL, but

ds.) was issued in
of Mr. Lindsay
y, now Inspector

GEORGE COX,
Engraver, Lithographer
AND DIE SINKER,
Plain or Colored Emboss Printer,
OTTAWA.

R. A. KELLOND,
Solicitor of Patents.

214 ST. JAMES' STREET,
Represented in all } - MONTREAL.
Foreign Countries. }

Cases rejected in other hands a specialty.
Opinions given regarding Validity of Patents.
Searches made. Assignments and Agreements
drawn, and all Patent Business transacted. Trade
Marks, Designs, and Copyrights registered.

GEORGE MITCHELL,
Corveyancer,
Mining, Real Estate, and General Agent,
Commissioner in B.R., etc.,
RAT PORTAGE.
MANITOBA.

THE
Pilot Mound Signal,

R. H. SPEDDING, Proprietor,

Is the most westerly paper published
in Southern Manitoba.

S. T. A. EVANS,
Dominion Land Surveyor ;

Also, P.L.S. for Ontario and Quebec,

AND DRAUGHTSMAN.

Surveys and Estimates made for Railroads, Com-
mon Roads, Drainage of Lands, etc.

ADDRESS

PEMBROKE, ONT., or BRISTOL, P.Q.

LOUIS G. DESTREMPES,
Architect & Contractor,

NO. 74,

Champlain St. - ST. JOHN, P.Q.

M. DESTREMPES is prepared to
construct Buildings of all plans
and dimensions.

THE GREAT WEEKLY
\$1 AGRICULTURAL PAPER.
"The Canadian Farmer."

The only Weekly Farm Paper in the Dominion,
900 Pages of Reading Matter each year all for \$1.
Now commencing its Fourth Volume ; Eleven
Hundred Pages for One Dollar.

Consider this, compare with monthlies and semi-
monthlies, and subscribe accordingly.

"Address Wellan' Printing and Publishing Company."

W. P. PAGE, Toronto,
S. W. HILL, Ridgeville,
Editors.

N. B. COLCOCK, President,
Wellan, Ont.

Toronto Office, 63 King Street East.

NORTH-WEST TENT FACTORY,

OWEN STREET,

Opposite }
"Times" Office, } - Winnipeg, Manitoba.

Tents, Awnings, Tarpaulins, and Shades of all kinds made.

Settlers' Outfits attended to.

Carpets Sewed and Laid. All kinds
of Plain Sewing done to order.

R. BROWNE, - - - Proprietor.

Burdock BLOOD BITTERS.

WILL CURE OR RELIEVE

*BILIOUSNESS, DIZZINESS,
DYSPEPSIA, DROPSY,
INDIGESTION, FLUTTERING
JAUNDICE. OF THE HEART,
ERYSIPELAS, ACIDITY OF
SALT RHEUM, THE STOMACH,
HEARTBURN, DRYNESS
HEADACHE, OF THE SKIN,*


And every species of disease arising from
disordered LIVER, KIDNEYS, STOMACH,
BOWELS OR BLOOD,

T. MILBURN & CO., Proprietors,
TORONTO.

 For Sale by all Dealers.

**THE OSHAWA STOVE COMPANY,
OSHAWA, ONT.**

ASK STORE DEALERS FOR IT



Manufacturers of reliable Coal and Wood Heating and
Cook Stoves, and

THE RUBY OIL STOVE.

Every settler and prospector going to the North-West
should take a RUBY and its furniture. It is made of cast
iron, and will stand hard usage. It is very compact, yet
you can cook with three pots at once, or turn three four-
inch flames under one vessel. It is the most durable,
powerful, and convenient Oil Stove made.

AND DON'T BUY WITHOUT SEEING IT.

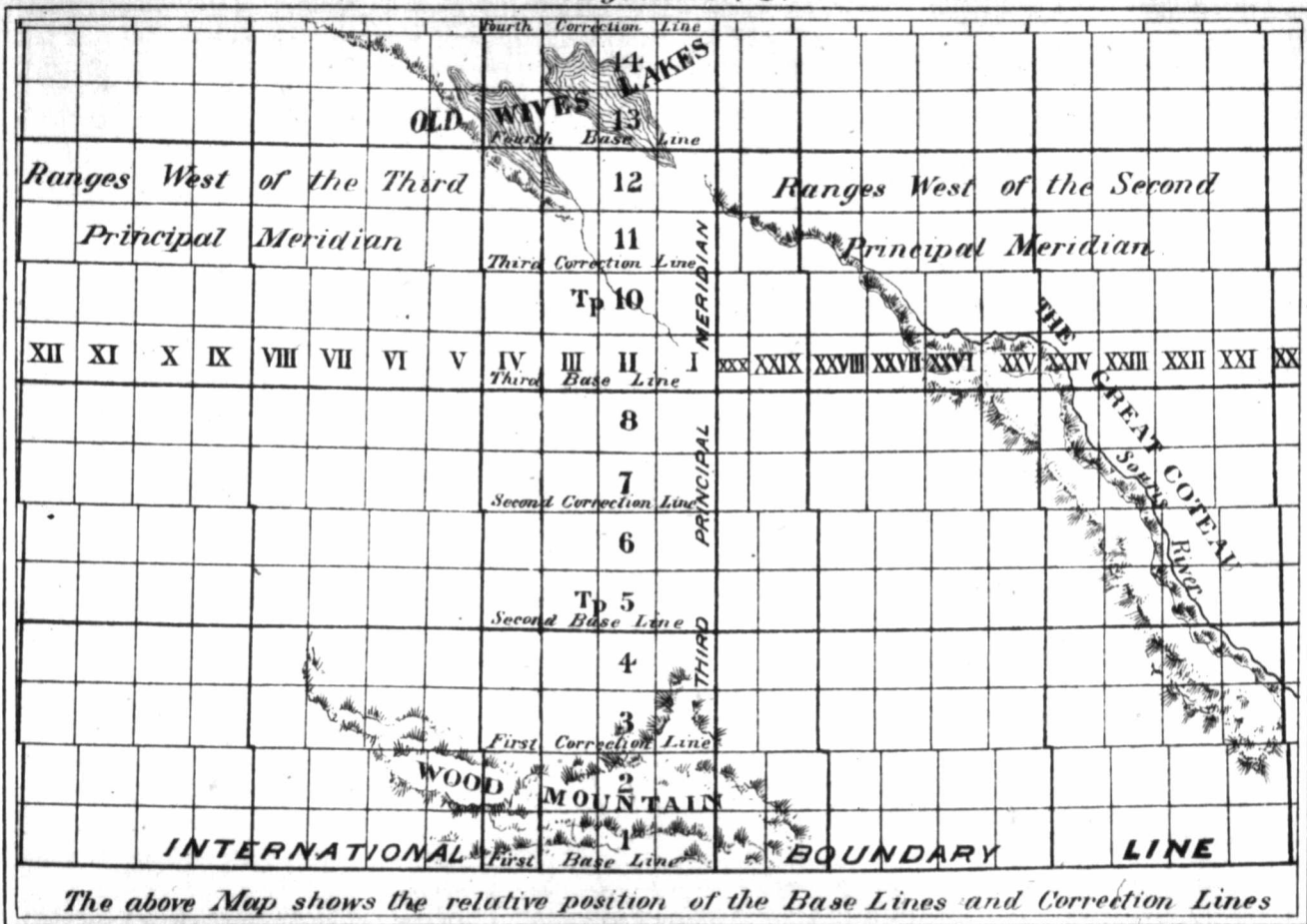
Ranges West of the Th
Principal Meridian

XII XI X IX VIII VII VI

INTERNATIONAL

The above Map shows the

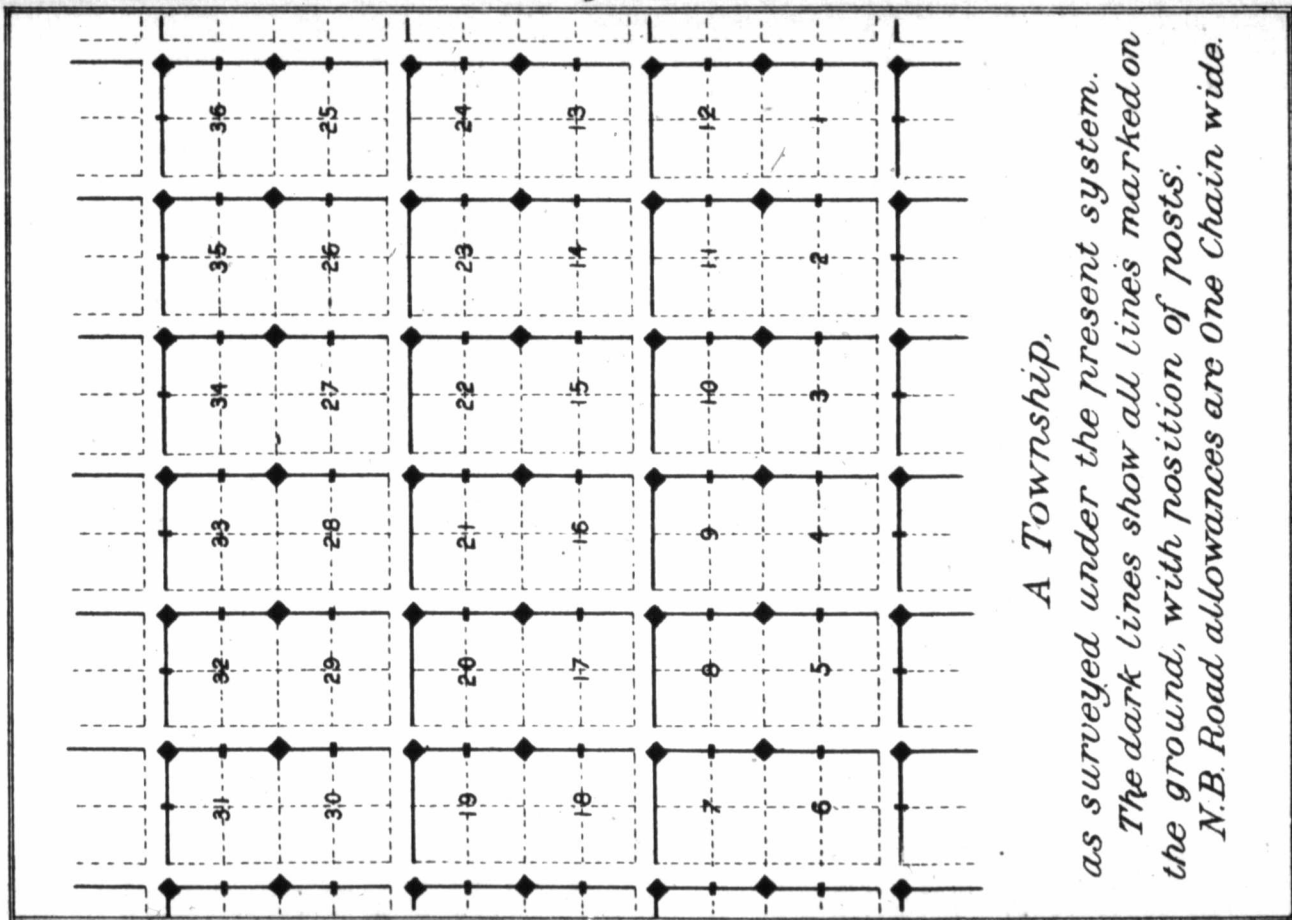
Diagram No 1.



The above Map shows the relative position of the Base Lines and Correction Lines

NY,
AND DON'T BUY WITHOUT SEEING IT.
and
West Coast
t, yet
four-
rable,

Diagram No II.



A Township.

*as surveyed under the present system.
The dark lines show all lines marked on
the ground, with position of posts.
N.B. Road allowances are One Chain wide.*

Dominion

AND

Rooms 5, 6, 7,

MA

Lands

JOHN

Agri

Has opened AGE
NORT.

And CASH CUSTOMER
HOUSE IN THE COUNTRY

We will gladly attend to
Address HEAD

RUFUS ATKINSON

Mc

The work lines show all lines marked on
the ground, with position of posts.
N.B. Road allowances are One Chain wide.

McPHILLIPS BROS.,
Dominion Land Surveyors
AND CIVIL ENGINEERS,

Rooms 5, 6, 7, and 8, BIGGS' BLOCK,
MAIN STREET, } **WINNIPEG.**

Lands bought and sold on commission.

JOHN WATSON,
OF THE
Ayr Agricultural Works,
Has opened AGENCIES throughout the
NORTH-WEST.

NEW-COMERS will find his Agencies stocked
with the best class of

WAGGONS, PLOUGHS (all kinds),
HARROWS, REAPERS,
MOWERS, RAKES,
and BINDERS;


And CASH CUSTOMERS can BUY CHEAPER from him THAN ANY OTHER FIRST-CLASS
HOUSE IN THE COUNTRY.

We will gladly answer any enquiries made, either about the country or our regular business.
Address HEAD OFFICE for Manitoba and the North-West as follows:

RUFUS ATKINSON,
Manager.

MANITOBA BRANCH,
Ayr Agricultural Works,
WINNIPEG, MAN.

THE ROYAL ROUTE TO MANITOBA!



"COLLINGWOOD LINE."

Westward Bound—Steamers leave **COLLINGWOOD** Mondays and Thursdays.
 " " **OWEN SOUND**

Eastward Bound—Steamers leave **DULUTH** Tuesdays and Saturdays.
 Steamers leave **PRINCE ARTHUR'S LANDING** Wednesdays & Sundays.

Passengers landing at Quebec will ask for Tickets via "COLLINGWOOD LINE." They will then proceed by *Grand Trunk Railway* to Toronto, and there take the *Northern Railway* to Collingwood, or the *Toronto, Grey, and Bruce Railway* to Owen Sound, joining the steamer five hours after leaving Toronto.

Connections are made for Winnipeg, Emerson, Portage la Prairie, and all points in Manitoba or the North-West at Prince Arthur's Landing with the Canadian Pacific Railway; at Duluth, with the Northern Pacific and St. P., M., and Manitoba Railroad.

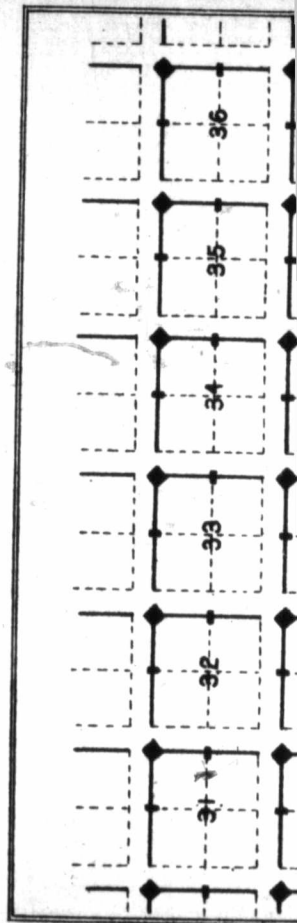
The Shortest Lake-and-Rail Route to the North-West is via the "Collingwood Line;" steamers sailing through the beautiful Island scenery along the inside sheltered waters of the *Georgian Bay*; then behind the *Great Manitoulin Island*, which lies between them and the broad waters of Lake Huron; and then up the *St. Mary's River* to Lake Superior.

Lord Dufferin, in 1877, and *The Marquis of Lorne*, in 1881, selected the "Collingwood Line" steamers and route when, making their *Vice-regal Progress* to the North-West.

Splendid Scenery and Shortest Lake Route!

For particulars as to Rates and Time Tables, enquire of connecting Railways, or

Barlow Cumberland,
 General Traffic Manager, 35 Yonge St., Toronto.



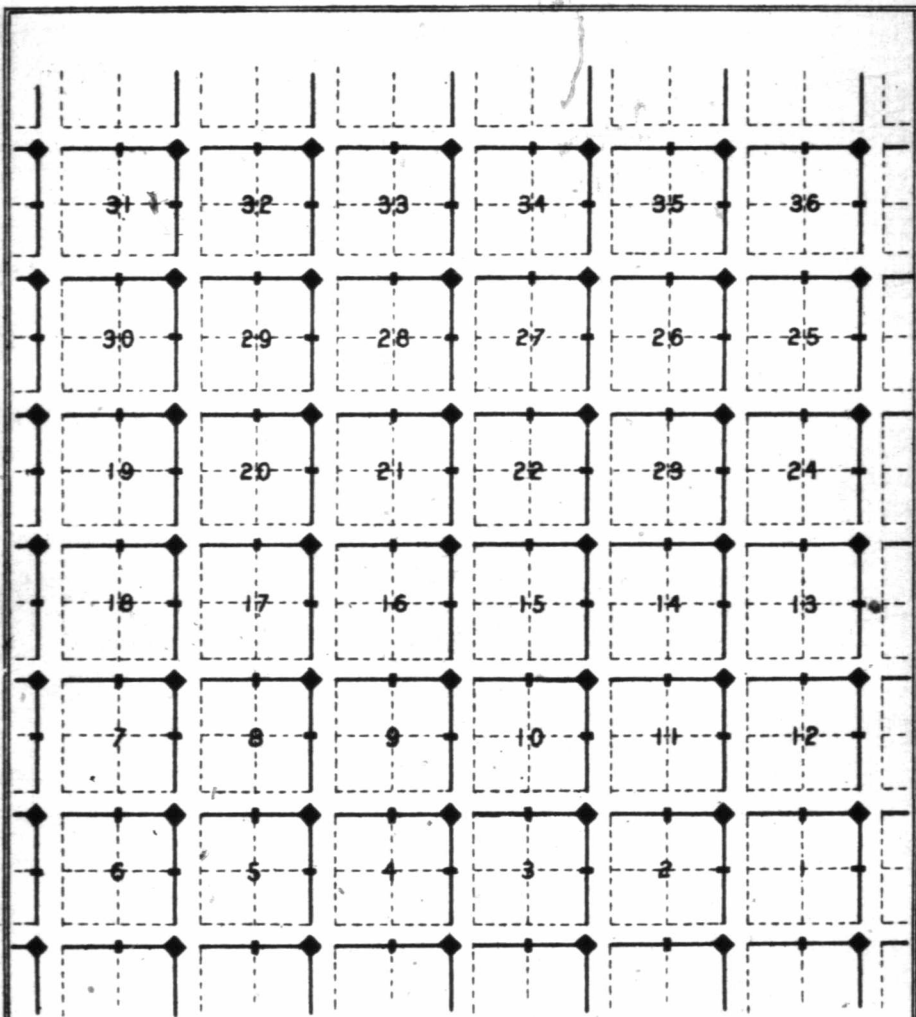


Diagram No III.

*A Township
as surveyed under the old system.*

*The dark lines show all lines marked on
the ground, with position of posts.*

N.B. Road allowances are 1 Ch'n 50 l'ks wide.




Fig. 1 Quarter Section Post. Fig. 2. Section Post. Fig. 3 Stone Corner.



Fig. 4. Earth Mound and Post.





Fig. 5. Post in Mound. Fig. 6. Stone Mound. Fig. 7. Witness Mound.

Diagram No IV.



Portable Grist Mills and Saw Mills.

A COMPLETE

PORTABLE GRIST MILL,

READY TO ATTACH POWER,


NO. 15 ESTABLISHMENT, PRICE, \$625.

Cheapest and most Complete Portable Mill in the World!

Will Grind 6 to 8 bushels of Wheat per hour into the finest Flour. Suitable for Wheat, Buckwheat, or Rye Flour.

These Mills are a decided success, and, as now made, are simple, durable, and efficient. They are working in all parts of Canada, and we have repeated orders from Australia for them.

Plate A.—2-run Mill, showing our No. 26 Establishment, Price, complete, \$2,300.



THE PATENT
Fire-proof Champion Engine
 With new Sectional Boiler,
 IS THE MOST POPULAR
FARM ENGINE
 IN CANADA.

Send for New Illustrated Circulars!



600 CHAMPION ENGINES
BUILT AND SOLD
 IN FOUR SEASONS.



Fig. 5. Post in Mound.

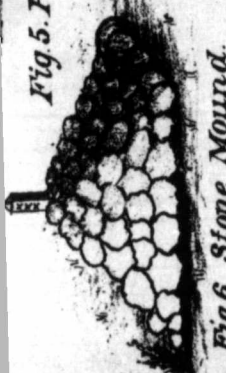


Fig. 6. Stone Mound.



Fig. 7. Witness Mound.

PORTABLE GRIST MILLS AND SAW MILLS.

George Book writes, St. Anns, Ontario, June 17, 1879, regarding his 16-horse power Champion Sawmill:

"Last week, on Monday morning, three men of us commenced to tear up mill to move it. We tore up, moved three miles, set it up and on Tuesday at three o'clock sawed a log with it. Not quite two days. In one week we moved and set it up as mentioned, and sawed twenty thousand feet. I will write full particulars soon. We sawed six hundred feet in twenty-nine minutes—inch lumber."

3 sizes built—12 H. P. using 44 in. saw, Capacity 3 to 4,000 per day. 16 H. P. using 48 in. saw, Capacity, 4 to 5,000 per day. Most simple, efficient and portable mill of its size in the world.



WATEROUS ENGINE WORKS CO., BRANTFORD, CANADA.



WATEROUS ENGINE WORKS CO., BRANTFORD, CANADA.



WATEROUS ENGINE WORKS CO., BRANTFORD, CANADA.

SEE OUR NEW
IMPROVED
Sectional Boiler!

Made expressly for the
GREAT NORTH-WEST.

Can be taken apart and cleaned thoroughly every week with little trouble.

The only way to overcome the effects of *alkaline* water is to keep a boiler clean.


This can only be done with our improved Sectional Boiler.

Send for Circulars.

Fig. 1



Fig. 2



THE FIRE PROOF CHAMPION



WATEROUS ENGINE WORKS CO., BRANTFORD, CANADA.

The only way to overcome the effects of *alkaline* water is to keep a boiler clean.

This can only be done with our improved Sectional Boiler.

Send for Circulars.

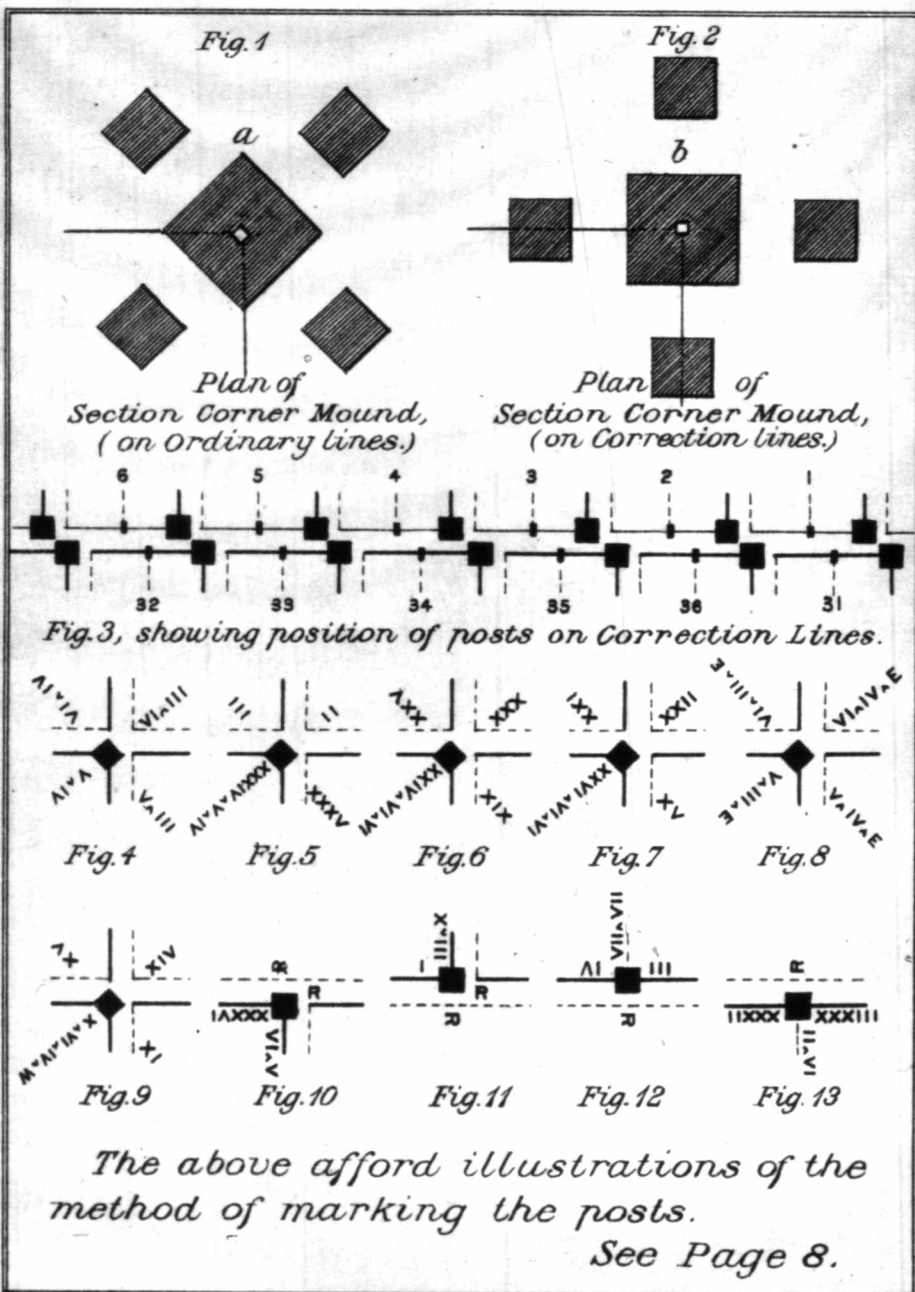
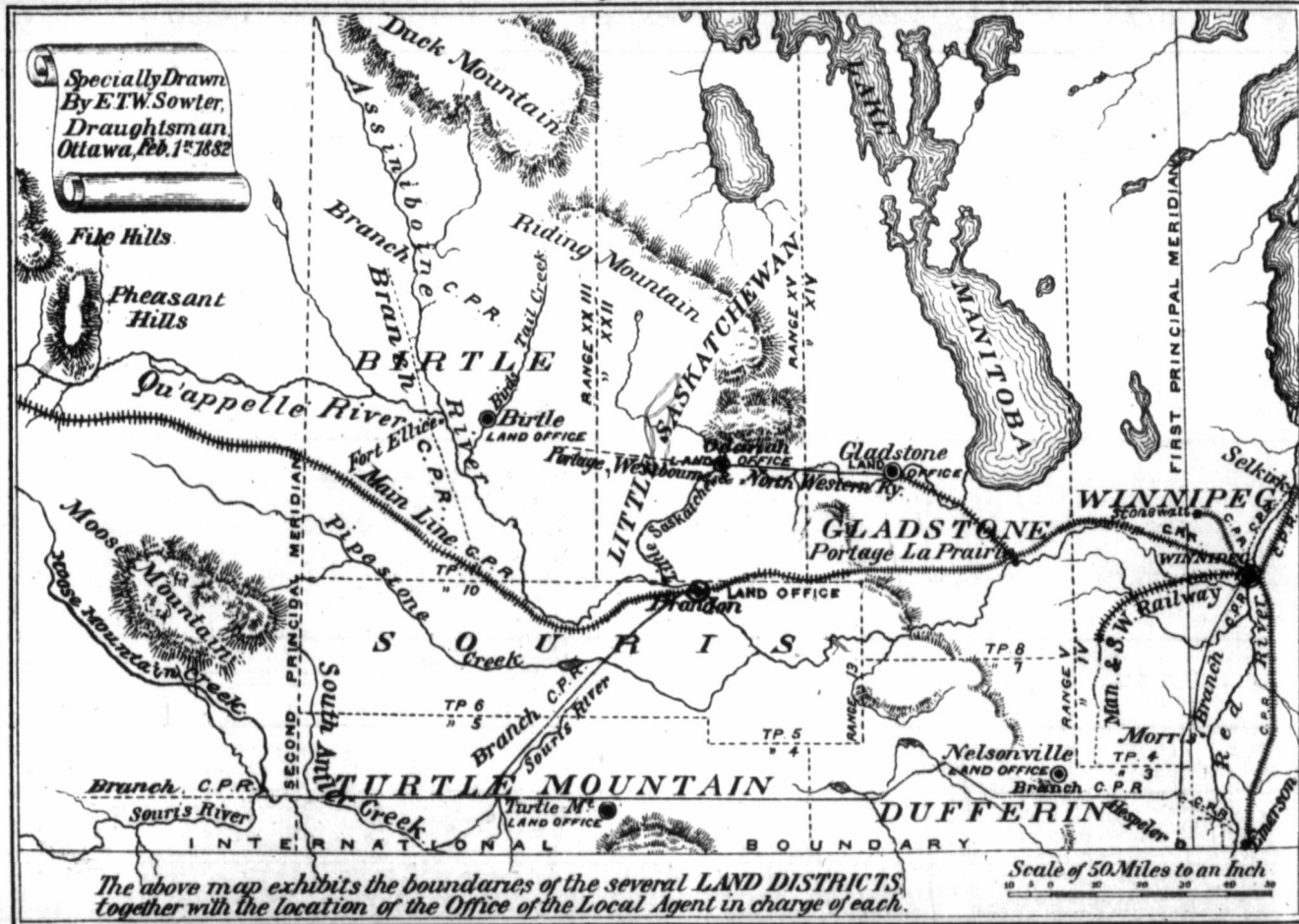


Diagram No. V.

The above afford illustrations of the method of marking the posts.

See Page 8.

Diagram No VI.



The above map exhibits the boundaries of the several LAND DISTRICTS together with the location of the Office of the Local Agent in charge of each.

N.B.— The Railway Routes were supplied by the authorities of the Several Railways.

NOR
 Run
 CA
 This is
 Ste
 \$5.00 FARE,
 One of
 TUESDAY an
 Ports on Lakes
 Railway; and co
 SUNDAY an
 Tickets
 money. All requ

NORTH-WEST TRANSPORTATION COMPANY, LIMITED.

THE SARNIA LINE,

*Running in connection with the GRAND TRUNK, GREAT WESTERN,
CANADA SOUTHERN Railways, and carrying CANADIAN MAILS.*

THE CHEAPEST, QUICKEST, AND BEST ROUTE BETWEEN
CANADA AND ALL POINTS IN MANITOBA AND THE NORTH-WEST.

This is the only first-class Canadian Line, and the only Line whose
Steamers have been built and fitted up expressly for this trade.

\$5.00 FARE, AND \$25.00 TO \$50.00 PER CAR ON FREIGHT AND MOVEABLES, SAVED BY THIS LINE, AND

ONLY ONE DAY LONGER THAN ALL RAIL!

One of the Steamers of this Line will during the season of navigation (weather permitt'ng), leave SARNIA every TUESDAY and FRIDAY, at 9 p.m., calling the following day at Goderich, Kincardine, and Southampton for Ports on Lakes Huron and Superior; calling regularly at Thunder Bay, the Lake Superior terminus of the Canadian Pacific Railway; and connecting at Duluth with trains for all points in the North-West. RETURNING, will leave DULUTH every SUNDAY and WEDNESDAY on arrival of trains from Winnipeg and North-West points.

Tickets can be had from any Agent of above Railways. Be sure they read via N. W. T. Co., and save both time and money. All required information will be furnished on application.

HENRY BEATTY, General Manager, Sarnia.



the Several Railways.

INDEX.

Allen, Alf. H., Analyst and Assayer, Sheffield, Eng....	Page 3C	McPhillips, Bros., D. L. Surveyors, etc., Winnipeg .. opp.	Diag. II
All Round Route and Western Tourists' Guide, The ..	back fly leaf	Millbrook Messenger, The; published by Alf. E. Hayter	page 24
Battersby's Dominion Pocket Ry. & Travellers' Guide..	page 22	Mitchell, Geo.; Conveyancer, &c., Rat Portage .. opp.	introduction
Beaver Line of Steamships (To Liverpool)	48	Money to Len'; Ross, Killam, & Haggart, Winnipeg ..	page 38
Bell Telephone Company, The; Montreal and Winnipeg	54	Monitor Oil Stove; R. F. Carter & Co., Niagara Falls..	59
Bengough, Moore, & Bengough, Grip	back of map	Montreal Weekly Witness, \$1 per year	appendix
Burdock Blood Bitters, T. Milburn & Co., Toronto..	facing Diag. I	Morris Herald, The, (J. Hooper,) Morris, Man....	8
Campbell's Oscillating Monitor Churn	page ii	Mortimer, A., Book-binder, Lithographer, etc.....	front fly leaf
Canadian Farmer, The	opp introduction	Murray, T. P.; Auctioneer, Land Agent, &c., Winnipeg	7
Canadian Pacific Express Company	page ii	Norman's Electric Belt Institution	back of map
Canadian Pacific Ry. Co., Land Department	back of cover	North-West Tent Factory (R. Browne).....	opp. introduction
do do do Land Regulations in full ..	back of map	Northern Messenger, The; 30c. a year	appendix
Cheap and Safe Insurance, I.O.F.	page 18	North-West Trading Company (Limited), Winnipeg ...	page 6
Coate & Co., F. W., Auctioneers, Toronto	back of map	North-West Transportation Co., The (Sarnia Line) opp.	Diag. V
Commercial Organic Analysis, Practice of; A. H. Allen	16	Ottawa Daily Citizen, The; also Semi-Weekly	page 33
Cox, G., Engraver, Lithographer &c., Ottawa .. opp.	introduction	Ottawa Daily and Weekly Free Press, The.....	50
Crawford, W. & Co., Civil Engineers, etc., Winnipeg ..	page iv	Peruvian Syrup, Seth W. Fowle & Sons, Boston	30
Crotty, H. S. & Co., Real Estate and Insurance Agents	30	Pilot Mound Signal, The (R. H. Spedding).....	opp. introduction
Daily Expositor, The; Brantford, Ont	24	Picton Times, The; J. J. Bell, Picton, Ont	page 2
Daily Witness, The Montreal; \$3 a year	appendix	Pond's Extract, the Great Family Remedy.....	viii
Destremps, Louis G., Architect, etc.	opp. introduction	Portable Grist and Saw Mills (Waterous Engine Co.) opp.	Diag. IV
Dispatch, The; A. Digman, Proprietor, Stratford	page 24	Prairie Queen Breaker; Frost & Wood, Smith's Falls ..	6
Dominion Barb Wire Fence Company, Montreal	58	Pritchard & Mingard, Engravers, &c., Ottawa	2
Dominion Organ and Piano Co., Bowmanville, Ont. ..	42	Progress, The; Rat Portage, Manitoba	back of map
Dominion Line of Steamships (To Liverpool)	46	Red River Valley Line (St. P. M. & M. Ry.).....	opp.
Elliott, G. B., Finance, Insurance, and Real Estate Agt.	12	Royal Route to Manitoba (Collingwood Line).....	opp. Diag. II
Emerson International, The; Daily and Weekly	14	Ruby Oil Stove; The Oshawa Stove Company.....	11
Evans, S. T. A., Dominion Land Surveyor .. opp.	introduction	Ruttan & Co., J. F.; Real Estate Agents, Winnipeg ..	page 1
Excursions to the North-West, D. A. Holbrook, Toronto	36	Saskatchewan Herald, The; P. G. Laurie, Battleford.	3
Extract of Coffee, Lyman's Concentrated	44	Saunders & Grant, Painters, Decorators, &c., Winnipeg	9
Gibbens, W., Proprietor Rapid City Standard	12 and vi	Select Farming Lands; A. W. Ross, Winnipeg.....	9
Great Western Railway of Canada, The	vii	Sewing Machines (The Wanzer "C")	back cover
International Railway and Steam Navigation Guide, ..	back fly leaf	Shepard, W. A. & Co., Brokers & Land Agts, Winnipeg	page 5
Jackson, O. P., Commission Merchant, Emerson.....	page 12	Simmons & Co., Wholesale Stationers, London, Eng..	8
Keelond, R. A., Solicitor of Patents Montreal .. opp.	introduction	Sowter, E. T. W., Draughtsman, &c., Ottawa	4
Labour-saving Machinery, A. Harris, S. n & Co.....	front cover	St. Lawrence Hall, Montreal. H. Hogan, Proprietor..	4
La Riviere, Black, & Co., Real Estate Agents, Winnipeg	page 12	Sun, The; Daily and Weekly. W. H. Nagle, Winnipeg	5
L'Aurore, \$1 per year	appendix	Toronto Bridge Company, J. H. Bartlett, Manager ..	1
Le Manitoba, published at St. Bonif. ce, Manitoba....	ii	Toronto News Company; A. S. Irving, Manager ..	back of map
Lyman's Universal Pain Reliever	page 44	Turner, J. J., Tent and Sail Manufacturer.....	1
Macdonald, A., Banker, &c., Bat leford, N.W.T.	8	Vaughan, Dennis, & Co., Land Brokers, &c., Winnipeg.	1
Macdonald & Co., A., Bankers, &c., Edmonton, N.W.T.	16	Vennor's Almanac for 1832	1
Manitoba Directory, 1832; J. Henderson, Winnipeg ..	10	Waterous Engine Company, Brantford, Ont .. opp	Diag. IV &
Manitoba Mountaineer, The; Nelsonville, Manitoba ..	30	Weekly Times, The; Rowe & Co., Winnipeg.....	page 6
Marquette Review & Portage Times, Portage la Prairie	24	West Lynne Southern Manitoba Times.....	back of map
Maxwell & Co., D.; Farm Implem't Dealers, Winnipeg.	back fly leaf	Wistar's Balsam of Wild Cherry, (50 cts. and \$1).....	1
McBroom, George; Seedsman, London, Ont	iii	Young, Archibald, Manitoba Land Agent, Toronto....	1

INDEX

COMPOSITION OF
SUGGESTIONS AS
ESSENTIAL INFOR
HOW TO FIND A
HOW TO LOCATE

TOWNSHIPS AND
SECTIONS,
SUBDIVISION OF
THE ORDER OF
HOW SURVEYED
THE OLD SYSTEM
LIMITS OF THE I

HOMESTEADS, PRE
PURCHASE AND L
FOREST-TREE CUI
IMPORTANCE OF A
THE POSITION OF
CANCELLATION AN
THE VARIOUS RES
USEFUL HINTS TO

RED RIVER VALLEY LINE

CONTENTS.

PART I. HOW TO PROSPECT FOR LAND.

	PAGE
COMPOSITION OF THE PARTY,	1
SUGGESTIONS AS TO OUTFIT,	1
ESSENTIAL INFORMATION,	5
HOW TO FIND A PARTICULAR SECTION,	9
HOW TO LOCATE CORNERS ON UNSURVEYED LINES,	9

PART II. THE SYSTEM OF SURVEY.

TOWNSHIPS AND RANGES,	13
SECTIONS,	13
SUBDIVISION OF SECTIONS,	17
THE ORDER OF SURVEY,	17
HOW SURVEYED LINES ARE MARKED ON THE GROUND,	19
THE OLD SYSTEM OF SURVEY,	25
LIMITS OF THE DIFFERENT SYSTEMS,	27

PART III. SYNOPSIS OF THE DOMINION LANDS LAW, ETC.

HOMESTEADS, PRE-EMPTIONS, AND WOOD-LOTS,	31
PURCHASE AND LEASE OF LANDS,	33
FOREST-TREE CULTURE CLAIMS ABOLISHED,	33
IMPORTANCE OF A LEGAL ENTRY,	35
THE POSITION OF SQUATERS,	35
CANCELLATION AND FORFEITURE,	37
THE VARIOUS RESERVES,	39
USEFUL HINTS TO LAND PROSPECTORS,	41

THE APPENDIX—SEE PAGE 47.

nipeg . . opp. Diag. II
 E. Hayter . . . page 24
 s. . opp. introduction
 innipeg . . . page 33
 ra Falls . . . 59
 appendix
 n
 etc. front fly leaf
 Winnipeg
 back of map
 opp. introduction
 appendix
 niipeg page 6
 (Line) opp. Diag. V
 ly page 33
 54
 ton 33
 opp. introduction
 page 24
 vii
 ne Co. opp. Diag. II
 h's Falls 6
 a 2
 back of map
 opp.
) opp. Diag. II
 ny
 innipeg page 3
 Battleford 3
 Winnipeg
 eg 2
 back cover
 Winnipeg page 1
 lon, Eng 3
 a 3
 proprietor 3
 Winnipeg
 anager 3
 ager back of map
 Winnipeg.
 opp. Diag. IV &
 page
 back of map
 d \$1)
 Toronto

RED RIVER VALLEY LINE.

THE ST. PAUL,

MINNEAPOLIS,



& MANITOBA

RAILWAY.

- THE ONLY LINE through the famous Park Region.
- THE ONLY LINE from St. Paul to Lake Minnetonka.
- THE ONLY LINE to all the great Wheat Fields of the Red River Valley.
- THE ONLY LINE connecting with the Canadian Pacific Railway for points in Manitoba and British North-West Territories.
- THE ONLY LINE running trains over its own track from St. Paul or Minneapolis to Moorhead or Fargo, or points in

THE RED RIVER VALLEY.

COMPOSITION
FIND

The obj
purpose of se
can be attai
success by t
posed of fr
number exce
to arise, th
choice of lo
companions
following up
some other
three persons
In case of a
swamp or co
contingency
that "many h
the difficulty
moreover, wi
dual, if share
participating

* In the Ne
including not on
of a party, but s
tile venture.

NE.

ITOBA

er Valley.
y for points
ories.
t. Paul or
ts in

REAL ESTATE AGENTS
PART I.
HOW TO PROSPECT FOR LAND.

COMPOSITION OF THE PARTY.—SUGGESTIONS AS TO OUTFIT.—ESSENTIAL INFORMATION.—HOW TO FIND A PARTICULAR SECTION.—HOW TO LOCATE CORNERS ON UNSURVEYED LINES.

COMPOSITION OF THE PARTY.

The object of a trip on the prairie, for the purpose of selecting lands to homestead or purchase, can be attained with much more satisfaction and success by the organization of a small party, composed of from two to four persons. If the number exceeds the latter figure, disputes are apt to arise, through conflict of interests, when the choice of locations has to be arrived at. Two companions may get along very well; but, in following up lines, setting off right angles, and in some other situations, the presence of at least three persons will be found to facilitate operations. In case of a break-down, getting "stuck" in a swamp or coulee, or the occurrence of any other contingency of prairie travel, it will be found that "many hands make light work" in overcoming the difficulty. The expense of such an expedition, moreover, will fall much lighter upon the individual, if shared *per capita* among several explorers participating in the use of a joint outfit. *

* In the North-West the term "outfit" is understood as including not only the transport accommodation and equipment of a party, but even the commercial stock in trade of a mercantile venture.

SUGGESTIONS AS TO OUTFIT.

The necessary articles with which to equip a party of Land Prospectors are but few in number, and, with the single exception of means of transportation, very inexpensive. The quantity of provisions to be taken along must be determined (1) by the number of the party; (2) by the length of time it is expected the trip will last; and (3) by the possibility of obtaining further supplies while in the field.

Land hunters will find it to their great advantage, no matter what may be their transportation facilities, to travel on such an excursion as lightly laden as possible, for, by duly observing this consideration, they will be able to pass without check over rough country and through bad places, which would be altogether impossible if they carried much freight.

The most convenient way, if the Prospectors do not already possess teams of their own, will be for them to purchase or hire a waggon (if a light one, all the better) drawn by a pair of native ponies. As these hardy animals thrive on the grass of the prairie mea-

J. F. RUTTAN & CO.,
REAL ESTATE AGENTS,
WINNIPEG, - - - - - MANITOBA.

LANDS BOUGHT AND SOLD ON COMMISSION.

FOR SALE!

150,000 ACRES OF IMPROVED FARMS, WILD LANDS, AND RIVER LOTS.

CITY AND TOWN PROPERTIES.

To Investors.—We have full and reliable information about all parts of the country, and are prepared to make safe and profitable investments for any who may desire it.

To Real Estate Owners.—Holders of Real Estate who wish to realize should place their properties in our hands for sale. Send us descriptions of your properties, lowest prices, terms of sale, etc.

Charges moderate. Enquiries solicited and promptly answered.
Enclose postage stamp for reply.

J. F. RUTTAN & CO.,

Real Estate Agents,

MAIN ST., WINNIPEG, MANITOBA.

dow
then
An
rath
a Re
pony
of t
afoot
is tr
homa

be f
such
rope
charg
artill
to th
to pa

for I
thoug
be do
doub
such

* c
harnes
to the
↑ J
prairie,
mound
underts
such a
afoot, a

dows, the necessity for the party carrying with them oats or other forage may be obviated.

An alternative plan—almost equally good, and rather less expensive—would be to purchase or hire a Red River cart (drawn either by ox * or native pony) to carry the tent, blankets, and provisions of the party, the land hunters themselves going afoot. A party so provided may travel slowly, it is true; but, like the snail, they will carry their home along with them, and can go anywhere.

An extra horse, with saddle and bridle †, will be found a useful adjunct to the outfit; and such should be equipped with breast-band and rope traces arranged, like those worn by the charger of a non-commissioned officer of field artillery, so that the animal can be readily attached to the vehicle should aid be necessary to enable it to pass over an awkward spot.

The following lists include the requisites for practical and economical Prospectors; and, though every article mentioned may not by some be deemed indispensable, these catalogues will, no doubt, be found of assistance to novices organizing such an expedition for the first time:

* Oxen in the North-West are almost invariably put in harness, a more efficient and humane method of attaching them to the vehicle than the old-fashioned system of yoking.

† Much waste of time may be prevented, when on the prairie, in selecting trails, as well as in the searching for mounds and planting of flags, if a mounted member of the party undertakes these useful duties. A man on horseback obtains such a much better view of the country than do those who go afoot, and his movements should be so much quicker.

Party Outfit: A general map of the portion of Manitoba or the North-West Territories to be visited; a telescope or binocular field-glass; a pocket compass *; a measuring tape or chain; a cross-staff †; three light rods, about eight or ten feet long, all the better if iron-shod, with a strip of white calico as a flag for each; a tent (size according to number of party,) provided with poles if for prairie use; a camp-kettle; a frying-pan; a tea-pot; an axe; an auger; a butcher's knife; a lantern; a scythe and whetstone ‡; a halter, § and pair of hobbles for each animal; 50 feet of one inch

* It should be remembered that the needle of the magnetic compass does not point exactly to the true north, the amount of variation being different according to locality. In the North-West the true north is from fourteen degrees, in Manitoba, to twenty-four degrees, near the Rocky Mountains, west of the direction in which the needle points. An approximate allowance should therefore be made.

† A "cross-staff," which is a simple but most useful implement with which to perform a rough survey, is very easy of construction, being a piece of board, say two inches in thickness, with two grooves sawn across the surface at right angles to each other. This is then firmly screwed upon a staff about five feet long, the foot of which should be sharpened to a point, and also be iron-shod if convenient. The head of a cross-staff may be either square or circular, but one of the latter form has a better look, and is less liable to damage in travelling. The length of the grooves need not exceed six or eight inches.

Head of a Cross-Staff.

‡ When mosquitoes are very troublesome, animals will not leave the "smudge" to graze, and it may be necessary to cut grass for them.

§ The use of bells will obviate much trouble in finding animals feeding in a country where there are bluffs or patches of woods.

North-West Trading Company (Limited)

OFFICES: MAIN STREET, WINNIPEG,

BELOW RAILWAY CROSSING, NEAR FREIGHT STATION,

ALL KINDS OF

TRADERS', MINERS', AND RAILWAY SUPPLIES

KEPT ON HAND

GO TO

SAUNDERS & GRANT,

**For Wall Papers, Decorations, Transfer Ornaments,
Window Shades,**

HOUSE, SIGN, AND DECORATIVE PAINTING,

KALSOMINING, DISTEMPERING, & FRESCOING.

SAUNDERS & GRANT,

144 Main Street South, (Opposite American Hotel), Winnipeg,

Agents for the "ONTARIO STAINED GLASS WORKS."

Stained and Opaque Glass always on hand.

Estimates for Stained Church Windows solicited.

rope; a spade; str
N. B.—A coal
useful in a prairie
wood. It should, l
box that would se
while travelling, an
in use.

Groceries and l
beans; biscuits;
pepper, salt, and m
coal oil; matches
candles.

Personal Requi
party should supp
THE LAND PROSP
Book; red-and-bl
knife, fork, and sp
ing cup; change o
towel; a pair of
waterproof coat,
boots†. A buffalo
in early spring or l
One or two
provide, during the
bill of fare.

* A stove of this ki
wife during the prelimin
prairie, as, owing to its
side of a shanty having
where any other kind of
† These will be fou
early morning, when th
may be discarded later it

rope; a spade; strong cord; and nails and screws.

N. B.—A coal-oil stove * will be found very useful in a prairie region absolutely destitute of wood. It should, however, be enclosed in a small box that would serve to preserve it from injury while travelling, and protect it from the wind when in use.

Groceries and Provisions: Bacon; potatoes or beans; biscuits; flour; tea or coffee; sugar; pepper, salt, and mustard; molasses; dried apples; coal oil; matches; soap; baking powder; and candles.

Personal Requisites: Each member of the party should supply himself with the following: THE LAND PROSPECTOR'S MANUAL AND FIELD-BOOK; red-and-blue pencil; black-lead pencil; knife, fork, and spoon; tin plate and pint drinking cup; change of shirt, drawers, and socks; a towel; a pair of blankets; mosquito bars; a waterproof coat, poncho, or sheet; and long boots †. A buffalo robe would be found desirable in early spring or late in the fall.

One or two guns among the party would provide, during the proper seasons, variety for the bill of fare.

* A stove of this kind will be found invaluable by a settler's wife during the preliminary stages of establishing a home on the prairie, as, owing to its non-radiation of heat, it can be used inside of a shanty having no partitions without causing discomfort, where any other kind of stove would be found intolerable.

† These will be found very comfortable for wear in the early morning, when the long grass is heavy with dew. They may be discarded later in the day.

ESSENTIAL INFORMATION.

When the Prospectors have made up their minds as to the particular part of the country they will explore in search of farms to suit their requirements, they should ascertain in which Land District the locality is situate, and proceed to the office of the "Local Agent" in charge, who is the official representative of the Dominion Lands Branch of the Department of the Interior. [See Diagram No. VI, exhibiting the boundaries of the various Land Districts east of the Second Principal Meridian.] Here they will be furnished, free of cost, with all the information the Agent's books contain calculated to assist the would-be settler or purchaser in making his selection with the least possible difficulty and loss of time.* The following suggestions are offered as indicating the general information that should be obtained of a Local Agent:—

1. As to the most promising localities the District contains, having regard to the primary requisites, viz: Rich land, sufficiency of timber, and good water.
2. Should all of these desiderata not be attainable in any locality that appears attractive, it would be important to ascertain what prospect there

*One or more "land guides" are attached to each Dominion Lands Office to assist intending settlers to find the localities they wish to inspect; but their services are chiefly required for conducting large parties of immigrants arriving from Europe. With the assistance of this MANUAL, small parties composed of men of ordinary intelligence and perseverance can carry out their purpose more satisfactorily on their "own hook."

VAUGHAN, DENNIS, & CO.,
Land Brokers, Valuators,
SURVEYORS, AND ENGINEERS.

50,000 ACRES OF GOOD FARMING LANDS FOR SALE.

LOTS FOR SALE in every Town Plot in this Province
and the North-West Territories.

Having confidential Agents in every Town and Village throughout the Province and the Territories, we are prepared to furnish accurate information as to the value and situation of any town lot, or of any section of land, throughout the surveyed territory.

OFFICES: OVER ALLOWAY AND CHAMPION'S BANKING HOUSE.

POST OFFICE BOX NO. 326,

Winnipeg, - - - - - Manitoba.

would be o
For instan
able, if the
be open pra
attend the
manent fre
locality.

3. Pres
under enq
prospects of
ation and c
also be take

After
they will
should obta
regard to th

1. As
been enter
be carefully
diagrams in
against furt
on account
marked qu
the lands in
amine. Th

even-number
available fo
remainder b
the Govern
Company, t
proprietors

2. As to

would be of making up any particular deficiency. For instance, whether wood-lots would be obtainable, if the country it is proposed to locate in should be open prairie; or what results would be likely to attend the sinking of wells, if there be no permanent fresh water lakes, ponds, or streams in the locality.

3. Present facilities for reaching the townships under enquiry should be ascertained; and the prospects of securing improved means of transportation and communication, in the near future, might also be taken into consideration.

After deciding in what particular townships they will pursue their search, the Prospectors should obtain the following specific information in regard to them:—

1. As to which quarter-sections have already been entered for by other parties, all of which should be carefully crossed off on one of the blank township diagrams in the Appendix. These being closed against further entry (unless in case of cancellation on account of non-fulfilment of conditions,) the unmarked quarter-sections will shew at a glance all the lands in the township that it is necessary to examine. The diagram itself exhibits, in blank, the even-numbered sections, which are the only sections available for homesteading or pre-emption; the remainder being obtainable by purchase *only*, from the Government, the Canadian Pacific Railway Company, the Hudson's Bay Company, or private proprietors who have already acquired them.

2. As to the characteristics of the locality. The

Local Agent, on request, will show to an applicant a copy of the official map of the survey of any particular township, drawn on a scale of two inches to the mile. From this the Prospector may note upon a section diagram (also in the Appendix) any features distinguishing the quarter-sections still open for entry. The points to be specially observed and marked down are:—

- (a) The quality of the soil—whether classified as 1st, 2nd, 3rd, or 4th class.
- (b) Whether the land is prairie, timbered, wet, or swampy.
- (c) The course of any creek, and the position of any lake or pond (fresh, salt, or alkaline) not exhibited in the general map.
- (d) The situation of swamp or hay lands.
- (e) The location of such timber or brush as there may be.
- (f) The direction of any road or trail traversing the land.

As most Prospectors are not likely to be provided with the means of sketching such features on the blank diagrams in all the ordinary colours employed in topography, the following system is suggested as practically sufficient for enquirers who have provided themselves with a blue-and-red pencil as well as the ordinary black-lead one:—

- Leave open prairie (*blank*) blank.
- Show streams, lakes, and ponds (*blue*) in blue.
- Show swamps (*green dots on yellow ground*) by dotting in with blue.
- Show wooded land (*green*) in red.

"The Morris Herald"

J. HOOPER, Proprietor, MORRIS, MANITOBA.

The oldest paper west of Red River, south of the Assiniboine, and the best advertising medium of the Red River Valley of the North,

SUBSCRIPTION, . . . \$2.00 A YEAR IN ADVANCE.

ADVERTISING RATES FURNISHED ON APPLICATION.

A. MACDONALD,

BANKER, ETC.,

Battleford, - - - - - N. W. T.

Lands bought and sold. Money invested, etc. Charges moderate.

WHOLESALE DRY GOODS, GROCERIES, BOOTS AND SHOES,

HARDWARE, ETC., ETC.,

A LARGE ASSORTMENT ALWAYS ON HAND.

P. O. DRAWER No. 9,
WINNIPEG.

A. MACDONALD,
Battleford, N. W. T.

the
ma
Off
the
pec
bes
the
ske
par
So
mar
No.
exa
pers
scrip
not
of t
of a
in k

Show scrub or brush (*in green dots*) by dotting in with red.

Show brule, or wood land burnt over (*light brown,*) in blue, dotted over with red.

Show ridges or hills by sketching them in with black.

Show roads or trails by dotting in with black.

N.B.—The colours in italics given above are those employed in the ordinary topography of such maps as the Prospectors will examine at any Land Office.

Having thus noted the principal features on the blank diagrams of their field-books, the prospectors should finally seek information as to the best trail to follow in order to reach the townships they purpose examining, and this should be sketched down on the general map.

HOW TO FIND A PARTICULAR SECTION.

Upon nearing the locality to be explored, the party should keep on the look-out for a "mound." So soon as one is perceived, an examination of the marks upon the post in its centre [See Diagram No. V.] will acquaint the Prospectors with the exact situation in which they then stand. Any person who comprehends the meaning of the inscriptions on township or section corner posts cannot possibly get lost within the surveyed districts of the North-West, and, with or without the aid of a compass, he should experience little difficulty in keeping on the course he wishes to follow.

Having at last reached such a mound in immediate proximity to one of the sections it is desired to examine, in order to reach the actual spot it is only necessary to follow up one of the surveyed lines leading in the proper direction, which may be readily done by the following method: Let two members of the party be designated "A" and "B." Let A plant the cross-staff against the post in the centre of the mound, and by use of the pocket-compass, and allowing for the variation, set one of the grooves in the direction of north-and-south. Then let B, on horseback, start off in the required direction (whether north, south, east, or west,) A directing him by motions, so that he proceeds on a correct course. When he has gone about half a mile, he should be able to find the mound erected at the quarter-section corner (marked with the "1" sign only.) Here he may plant his flag. Two points being thus absolutely established, by placing the cross-staff on either of them, and aligning one of its grooves on the flag planted upon the other, lines can be set off, either north-and-south or east-and-west, with almost perfect accuracy. All that is necessary is for A to glance through the groove pointing in the particular direction required, to be able to direct B upon a true course any distance within the range of his sight.

HOW TO LOCATE CORNERS ON UNSURVEYED LINES.

To ascertain the true centre of any section, or the position of a section or quarter-section corner

ITOBA.

advertising

VANCE.

W. T.

derate.

MOES, 

ALD,
leford, N. W. T.

THE
MANITOBA DIRECTORY
FOR 1882,

Enlarged and Improved,

INCLUDING THE NEWLY-ADDED TERRITORY,

WILL BE PUBLISHED EARLY IN JANUARY, 1882;

And will contain, not only the names of the different residents in the several cities, towns, and villages, but will include all reports connected with the trade of the Province, the growth of the towns, and harvest returns, together with an amount of details carefully collected, not to be found in any other publication, and of such a reliable nature as to prove invaluable to politicians, students, and intending settlers.

Winnipeg, Emerson, and Portage la Prairie Directory, with Classified Business Directory, \$2.00. Province of Manitoba and N.W.T. Directory, \$4.00.

ADVERTISING RATES ON APPLICATION TO

JAMES HENDERSON,

DRAWER 13, WINNIPEG.

on any
with
follow
T
one fl
b; an
of the
a third
by A t
tion ;
walk v
the fl
those f
ing at
this is
then s
tion ;
tained,
To
line div
lar play
site be
In
any of
occurri
ance, th
staff at
site the
one of

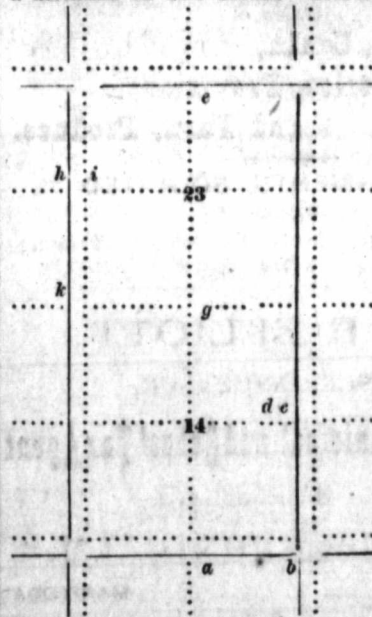
on any unsurveyed line, is a very simple matter with the aid of the cross-staff, by adopting the following method :—

To find the centre of Sect. 14 :—Let B plant one flag on the mound at *a*, and another on that at *b*; and let A plant the cross-staff at *c*, aligning one of the grooves on the flag at *b*. Then let B plant a third flag a few chains west of *c*, being directed by A through the groove pointing in that direction; and call this fresh point *d*. Finally, let A walk westward, according to the line indicated by the flags at *d* and *c*, until he can not only align those flags through the one groove, but that standing at *a* through the groove pointing south. When this is the case, the point whereon the cross-staff then stands will be the actual centre of the section; and a picket to mark its position, thus ascertained, may now be driven in.

To find the point *g*, where the unsurveyed line dividing the two sections is intersected, a similar plan may be followed by obtaining the requisite bearings from the mounds most convenient.

In order to determine the relative position of any of the corners of sections or quarter-sections occurring on the unsurveyed limit of a road allowance, the most ready plan is to plant the cross-staff at the post in the mound immediately opposite the point it is desired to ascertain, and align one of its grooves upon a flag erected on some

adjacent mound. The corner to be located may then be measured, in the direction of the other groove, at a distance of one chain. Referring to the accom-



panying diagram, and supposing it is required to locate the north-west corner of the S. W. $\frac{1}{4}$ of Sect. 23: Let B plant a flag on the mound at *k*. A, taking his position by the mound at *h*, and having aligned the cross-staff on this flag, will direct B where to plant a second flag, at rather more than a chain's length towards the east, by

means of the groove pointing in that direction. All that now remains is to measure one chain from *h* to *i*, and drive in a picket.

RY

1882;

towns, and
e growth of
d, not to be
le to politi-

Business
\$4.00.

4.

O. P. JACKSON,

DOMINION STREET,

Emetson, - - - - - Manitoba,

COMMISSION MERCHANT;

DEALER IN

**Flour, Feed, Grain,
Groceries, Provisions,
and Farm Produce.**

CONSIGNMENTS SOLICITED.

N.B.—Commissioner in B. R. for the Province.

GEO. B. ELLIOTT,

FINANCE, INSURANCE,

Real Estate, Municipal, and School Tax Agent

For the Municipalities of

MORRIS AND MONTCALM,

WEST LYNNE, - - - - - MANITOBA.

*Collections made at all points in Southern Manitoba.
Municipal and other Securities negotiated. Money
invested in Real Estate in Manitoba.*

GOOD REFERENCES.

LARIVIERE, BLACK, & CO.,

Real Estate, Conveyancing,

ACCOUNTING, AND

GENERAL COMMISSION BUSINESS.

Special attention given to investment of funds
placed in their charge.

OFFICE: 298 MAIN ST., UPSTAIRS,

WINNIPEG, - - - - - MANITOBA.

A. A. C. LARIVIERE, M.P.P., | GEORGE P. BLACK,
Late Chief Clerk in the Dominion | Late Accountant and Cashier of the
Lands Office | Canadian Pacific Railway.

Rapid City Standard

— AND —

NORTH-WEST ADVOCATE.

A LIVE WEEKLY NEWSPAPER.

ONE OF THE BEST ADVERTISING MEDIUMS, OUTSIDE
OF WINNIPEG, IN THE NORTH-WEST.

Subscription Rate, \$2.00 per year.

W. GIBBENS, Publisher & Proprietor.

& CO.,
Business.
Management of funds
ge.
STAIRS,
- MANITOBA.
GE P. BLACK,
ant and Cashier of the
ific Railway.
CATE.
NEWSPAPER.
DIUMS, OUTSIDE
TH-WEST.
per year.
Proprietor.

PART II. THE SYSTEM OF SURVEY.

TOWNSHIPS AND RANGES.—SECTIONS.—SUBDIVISION OF SECTIONS.—THE ORDER OF SURVEY.—HOW SURVEYED LINES ARE MARKED ON THE GROUND.—THE OLD SYSTEM OF SURVEY.—LIMITS OF THE DIFFERENT SYSTEMS.

TOWNSHIPS AND RANGES.

Under the improved system of survey, now in force, Dominion lands in the North-West Territories are laid off in four-sided "townships," almost square in form, bounded on their east and west sides by lines which are meridians of longitude (*i.e.*, radiating from the North Pole,) and on the north and south sides by lines which are chords of the circular parallels of latitude intersecting such meridians.

A township measures on its east and west sides, from centre to centre of the road allowances which form its actual boundaries, exactly 483 chains, and on its north and south sides 486 chains, more or less, subject to the deficiency or surplus resulting from the convergence or divergence of the meridians, as the case may be, caused by the curvature of the surface of the Globe.

Townships are numbered in regular order northward from the 49th Parallel of north latitude, which forms the International Boundary Line between the territories of Canada and those of the United States [See Diagram No. I] and

they lie in "ranges" which are numbered in regular succession westward of certain standard north-and-south lines first established, under the name of "principal meridians," which are distinctly set down on all Government maps.* There are also certain ranges lying (and numbered) east of the First Principal Meridian, and likewise some townships lying (and numbered) south of the 49th Parallel; but these latter are situate east of the Lake of the Woods.

SECTIONS.

Each township is subdivided into thirty-six "sections" of 640 acres, or one square mile, more or less (the exact area being, like that of the township itself, subject to the convergence or divergence of meridians,) together with certain road allowances, having a width of one chain, on each

* The First Principal Meridian runs northward from a point on the International Boundary about eleven miles west of the town of Emerson. The Second Principal Meridian is established upon the 102nd meridian of west longitude, passing about thirty miles west of Fort Ellice. The Third, Fourth, and Fifth Principal Meridians are identical with the 106th, 110th, and 114th meridians of longitude respectively.

The Emerson International,

PUBLISHED DAILY AND WEEKLY, AT

EMERSON, MANITOBA,
BY C. S. DOUGLAS.

Weekly International: A large and handsome seven-column quarto, cut and pasted, containing fifty-six columns of reading matter. Persons owning land in Manitoba, or intending to settle in the Prairie Province, should subscribe for the *Weekly International* if they wish to keep posted on the progress and development of the Province. Subscription price, \$2.00 per year, postage pre-paid by publisher.

Daily International: Issued every afternoon, except Sunday, from the office on Church Street, next to City Hall. Advertising rates made known on application. Subscription price, per mail, \$10 per year.

ADVERTISING RATES FOR WEEKLY:

1 col., 6 months\$15 00;	One year\$28 00*
" 6 " 28 00;	" 55 00
" 6 " 52 00;	"100 00

Transient advertisements must be paid for in advance.

Business and Professional Cards, not exceeding ten lines, \$10.00 per annum.

Advertisements inserted in local columns, ten cents per line.

Advertisements without written instructions will be inserted until forbid, and charged accordingly.

For further particulars, address "**International,**" Emerson, Manitoba.

section
altern
Diagra
TI
of eigh
the co
runnin
meridi
northw
townsh
Diagra
Al
dingly
lines r
northe
the to
line wi
than th

The
crepanc
diverge
ated de
It will

MANUAL AND FIELD-BOOK

section line running north-and-south, and on every alternate section line running east-and-west. [See Diagram No. II.]

The sections are laid out of the precise width of eighty chains (or eighty-one chains, including the contiguous road allowance) on certain lines running east-and-west called "base lines;" and the meridians bounding sections are drawn thence both northward and southward to the depth of two townships, to certain "correction lines." [See Diagram No. I.]

All sections south of a base line will accordingly have their northern and southern boundary lines rather more than eighty chains, while the northern and southern boundaries of sections in the townships laid off north of the same base line will correspondingly measure somewhat less than the normal dimension of eighty chains.

	18	17	16	15	14	13	
	7	8	9	10	11	12	
A	6	5	4	3	2	1	B
	31	32	33	34	35	36	
	30	29	28	27	26	25	
	19	20	21	22	23	24	

The above diagram serves to exhibit the discrepancies arising from the convergence or divergence of the meridians, though in an exaggerated degree for the purpose of distinct illustration. It will be readily seen that the area of the sections

into which the township surveyed north of the base line *A B* is subdivided decrease in area the farther from such base line they are situate, while, in the case of the sections in another township laid off upon the same base line, but to the south of it, the very reverse is the case. *

The survey upon each base line † is carried, northward and southward, to the depth of two tiers of townships. Thus, as four tiers in all are surveyed from each several base line, the meridians forming the eastern and western boundaries of the sections necessarily approach, though they do not exactly meet, each other at a distance of two townships from such base lines. Terminating upon opposite sides of the road allowance, they produce what is technically known as the "jog," resulting from their want of parallelism, which is shewn upon the correction lines, ‡ already spoken of, and as exhibited in Diagram No. I.

* Though the above particulars are given in explanation of the system of survey, the discrepancies resulting within the latitudes bounding the Fertile Belt are practically inappreciable to the settler, the difference between the length of the north and south boundaries of a township being actually only a few links more or less than a chain, according to the particular township in question; or the difference is only about half a foot between the northern and southern boundary of a quarter-section, a distance of half a mile.

† The First Base Line is identical with the 49th Parallel of north latitude (the International Boundary.) The Second Base Line runs east and west between Townships 4 and 5; the Third between Townships 8 and 9; and so on, northerly, in regular succession, at intervals of every four tiers of townships.

‡ The First Correction Line is between Townships 2 and 3; the Second, between Townships 6 and 7; the Third, between Townships 10 and 11; and so on, in regular succession, at intervals of four townships.

A. MACDONALD & Co.,
BANKERS, ETC.,
EDMONTON, N.W.T.

Always on hand—a Large Stock of Dry Goods, Groceries, Boots and Shoes,
Hardware, Etc. Cheap for Cash.

Investments made in THE FUTURE CITY of the AMERICAN CONTINENT.
Charges Moderate. P. O. Drawer 9, Winnipeg.

THE PRACTICE OF
Commercial Organic Analysis;

A TREATISE ON

THE PROPERTIES, PROXIMATE ANALYTICAL EXAMINATION, AND MODES OF ASSAYING THE VARIOUS
ORGANIC CHEMICALS AND PRODUCTS EMPLOYED IN THE ARTS, MANUFACTURES, MEDICINE,
ETC.; WITH CONCISE METHODS FOR THE DETECTION AND DETERMINATION OF THEIR
IMPURITIES, ADULTERATIONS, AND PRODUCTS OF DECOMPOSITION;


BY ALFRED H. ALLEN, F.I.C., F.C.S.;

Lecturer on Chemistry at the Sheffield School of Medicine; Public Analyst for the West Riding of York-
shire, the Northern Division of Derbyshire, and the Boroughs of Sheffield, Chesterfield, Rotherham,
Barnsley, and Doncaster.

PUBLISHED BY J. & A. CHURCHILL, NEW BURLINGTON STREET, LONDON.

Vol. I. (price 10s. 6d.) just published. Vol. II. in the press.

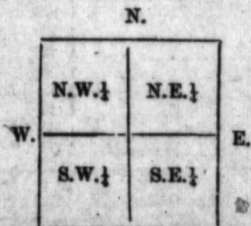
MANUAL AND FIELD-BOOK.



The above figure shows, in an exaggerated degree, how irregular width of the road allowances on all correction lines results from the same cause.

SUBDIVISION OF SECTIONS.

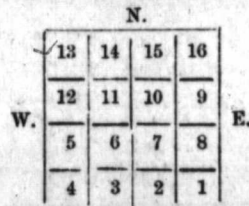
Each section of a township is subdivided into "quarter-sections" containing 160 acres each, or half a mile square, more or less, as shown in the accompanying diagram, and they are referred to respectively as the N.E. $\frac{1}{4}$, the N.W. $\frac{1}{4}$, the S.E. $\frac{1}{4}$, or the S.W. $\frac{1}{4}$ of the section of which they form part.



Quarter-sections.

The terms "half-quarter-section" and "quarter-quarter-section" are legal designations expressing

the quantity of 80 and 40 acres respectively; but, to facilitate the description for letters patent of less than a half-quarter-section, the quarter-sections comprising every separate section are, in accordance with the boundaries of the same as planted in the original survey, supposed to be further subdivided each into four quarter-quarter-sections (of 40 acres each) and these may be referred to by the numbers as shewn on the following diagram of a section so cut up into "legal subdivisions:"



"Legal Subdivisions" of a Section.

The entry-certificates and letters patent describing wood-lots disposed of by the Government to settlers designate such small parcels of land by referring to them as certain parts of legal subdivisions numbered as above shewn. Wood-lots are generally rectangular, having a narrow front upon a section line.

THE ORDER OF SURVEY.

Previous to the subdivision of Dominion lands into townships, sections, and quarter-sections, the

CHEAP AND SAFE INSURANCE!

The Independent Order of Foresters,

A PURELY CANADIAN INSTITUTION.



Is founded upon the purest and broadest principles of sobriety and morality, combining all the good qualities of other mutual benefit and benevolent orders, with certain advantages peculiar to itself. The benefits are great, while the fees and dues are less than in any other kindred society. The principal of these are: (1) The fraternal privileges of the Order, and the educational opportunities of the Court-room; (2) Free medical attendance during any period of illness; (3) A weekly allowance while sick; (4) Personal care and attention of the Brethren during illness; (5) A funeral benefit to the family of a deceased member; (6) And lastly, the endowment of \$1,000, \$2,000, or \$3,000, payable at death; half of such amount on total disability and the balance on death; or the whole, by ten annual instalments, on attaining seventy years of age. The fixed assessments to secure such a valuable endowment are as follow :-

Monthly Rates of Assessments :

Between the ages of :	\$1,000.	\$2,000.	\$3,000.	Between the ages of :	\$1,000.	2,000.	\$3,000.
18 and 19.....	\$0 60	\$1 20	\$1 80	37 and 38.....	\$0 82	\$1 64	2 46
19 and 20.....	0 61	1 22	1 83	38 and 39.....	0 84	1 68	2 52
20 and 21.....	0 62	1 24	1 86	39 and 40.....	0 86	1 72	2 58
21 and 22.....	0 63	1 26	1 89	40 and 41.....	0 88	1 76	2 64
22 and 23.....	0 64	1 28	1 92	41 and 42.....	0 90	1 80	2 70
23 and 24.....	0 65	1 30	1 95	42 and 43.....	0 92	1 84	2 76
24 and 25.....	0 66	1 32	1 98	43 and 44.....	0 95	1 90	2 85
25 and 26.....	0 67	1 34	2 01	44 and 45.....	0 98	1 96	2 94
26 and 27.....	0 68	1 36	2 04	45 and 46.....	1 02	2 04	3 00
27 and 28.....	0 69	1 38	2 07	46 and 47.....	1 07	2 14	3 27
28 and 29.....	0 70	1 40	2 10	47 and 48.....	1 14	2 28	3 42
29 and 30.....	0 71	1 42	2 13	48 and 49.....	1 22	2 44	3 66
30 and 31.....	0 72	1 44	2 16	49 and 50.....	1 35	2 70	4 05
31 and 32.....	0 73	1 46	2 19	50 and 51.....	1 45	2 90	4 35
32 and 33.....	0 74	1 48	2 22	51 and 52.....	1 55	3 10	4 65
33 and 34.....	0 75	1 50	2 25	52 and 53.....	1 65	3 30	4 95
34 and 35.....	0 76	1 52	2 28	53 and 54.....	1 75	3 50	5 25
35 and 36.....	0 78	1 56	2 34	54 and 55.....	1 85	3 70	5 55
36 and 37.....	0 80	1 60	2 40				

ED. BOTTERELL, House of Commons, Ottawa, P.S.C.R. ORONHYATEKA, M.D., London, S.C.R. H. L. BOTTOMS, Belleville, S.V.C.R. E. S. CUMMER, Hamilton, S.S. EDWARD TOWE, London, S. Tress. GEO. PARISH, London, S.S.W. H. T. DENISON, New

Hamburgh, S.J.W. J. B. HALKETT, Ottawa, S.S.B. J. D. FAWCETT, Drayton, S.J.B. Manitoba. H. S. CROTTY, Hon. H.C.R., Winnipeg. N.B.—All Foresters' Courts are voluntary agencies for the carrying on and extension of the business of the Order. There being no heavy salaries to pay, the Order is able to offer the above highly advantageous terms to healthy men desirous of making provision against future contingencies.

portion of the off in "block projecting the lines which are each block. arranged for immediate re townships, and of the features The outline such a block surveyor, who of the local Department. Lastly, t been thus alrea tract, by a ti plant upon th other monum also to set dow to a complete t The returns accuracy of v inspection, cons regarding the North-West, w investors, or settl development of When the far west that a the fractional t on the correctio

MANUAL AND FIELD-BOOK.

portion of the country to be so surveyed is laid off in "blocks" of sixteen townships each, by projecting the several base lines and meridian lines which are required to form the boundaries of each block. These block surveys are specially arranged for by the Government in advance of immediate requirements for subdivision into townships, and by this means a general knowledge of the features of the country is first obtained.

The outlines of the townships included within such a block are next surveyed by a different surveyor, whose report extends the knowledge of the locality already in possession of the Department.

Lastly, the townships whose outlines have been thus already defined are subdivided, upon contract, by a third surveyor, who is required to plant upon the ground all the interior posts or other monuments shewn in Diagram No. II, and also to set down in his field-notes all facts necessary to a complete topographical report of the country. The returns of these contract surveyors, the accuracy of which is ensured by a system of inspection, constitute a valuable fund of intelligence regarding the soil and general resources of the North-West, which is available for statesmen, investors, or settlers interested in the progress and development of the country.

When the survey of townships progresses so far west that a fresh principal meridian is reached, the fractional townships resulting from the "jog" on the correction lines are not absorbed into the

adjoining ranges; but they are allowed to constitute an independent range of such broken townships, [See Range XXX., Diagram No. I.]

HOW SURVEY LINES ARE MARKED ON THE GROUND.

The course of every line surveyed in the North-West is marked upon the ground by the planting or erection of such posts, stones, mounds, or other monuments as will serve the temporary purpose of guiding Prospectors through the country, and which also constitute permanent landmarks to establish the legal boundaries of farms held by different proprietors. *

Only a single row of posts (or other monuments) to indicate the corners of townships, sections, or quarter-sections is placed on the ground to show the line surveyed, except in the case of correction lines. Such posts (or other monuments) are invariably planted along the *western* limit of the road allowance on all lines running north-and-south, and in the *southern* limit of the road allowance on all lines running east-and-west. It follows, accordingly, that such corner posts always

* It is not only mischievous and improper, but in law a felony, to remove, alter, or deface any landmark established by the original surveys of the Government. Settlers should therefore never remove such in order to plant a fence or construct a ditch, but conserve the evidences of the true boundaries of their farms with the most jealous care. Land Prospectors also should discountenance any disposition, by reckless companions, to interfere with the monuments on any pretence.

ONE OF THE OLDEST AND
Most Reliable Remedies in the World

FOR THE CURE OF

Coughs, Colds, Hoarseness, Sore Throat,
Bronchitis, Influenza, Asthma, Whoop-
ing Cough, Croup, and every

AFFECTION OF THE
THROAT, LUNGS, AND CHEST,
INCLUDING
CONSUMPTION.



A WELL-KNOWN PHYSICIAN WRITES:

*"It does not dry up a cough, and
leave the cause behind, as is the case
with most preparations; but loosens it,
cleanses the lungs, and allays irritation,
thus removing the cause of complaint."*

DO NOT BE DECEIVED

By articles bearing similar names.
Be sure you get.

Dr. Wistar's Balsam of Wild Cherry,
With the signature of "L. BUTTS" on the wrapper.

50 CENTS AND \$1.00 A BOTTLE.

Prepared by SETH W. FOWLE & SONS, Boston, Mass. Sold by Druggists and Dealers generally.

Manitoba Mountaineer,

PUBLISHED WEEKLY AT NELSONVILLE,

\$1.50 PER ANNUM.

ONLY ADVERTISING MEDIUM FOR NORTH-WESTERN MANITOBA,
THE FIRST AND BEST SETTLED PART OF THE PROVINCE.

A few copies of JEFF GEE'S Humorous Sketch of

BOTH SIDES OF MANITOBA

still on hand. PRICE, 50 cents. This is a narrative of Seven Years' Varied Experiences in the
country, and everyone should read it. The practical information contained is in every sense reliable.

Address,

The MOUNTAINEER, Nelsonville, Man.

stand on the north-east corner of the township, section, or quarter-section to which they belong; also, that these single lines of posts govern the relative position of the corners on the opposite sides of the road allowance (or road allowances) on which they stand, whether the same may be those of adjacent townships, sections, or quarter-sections. [See Diagram No. II.]

On correction lines, however, the boundaries on both sides of the road allowance are planted with monuments indicating the township, section, and quarter-section corners [See Fig. 3, Diagram No. V.]

The kind of monument employed varies somewhat, according to the material available in the locality surveyed; but the position in which all such are placed is governed by unalterable rules, and the inscriptions or marks are all in conformity.

In a timbered country, a post three inches square, and showing two feet above ground [See Fig. 2, Diagram No. IV.] is firmly planted at the township or section corner to be indicated, and it bears marks as hereafter described. The post distinguishing a quarter-section corner in such a region is three inches wide, being flattened on two sides, and it stands eighteen inches only above the surface, with the flattened sides at right angles to the line on which it stands [See Fig. 1, Diagram No. IV.] In a wooded region where stone abounds, corners are sometimes defined by simple stones

correctly planted and properly marked. [See Fig. 3, Diagram No. IV.*] The position of all such corners as are indicated by simple monuments such as a post or stone are further defined by the astronomical bearing and distance therefrom being marked in red chalk upon some adjacent tree, the side of which nearest to the monument is also inscribed with the letters "B. T." cut into the trunk.

In a prairie country, the posts stand in the centre of mounds, generally of earth, thrown up in the form of right-angled pyramids. At the corners of townships these mounds are three feet high, their bases being six feet square; at the corners of sections or quarter-sections the mounds stand 2 ft. 6 in. high, and their bases are five feet square. In the formation of these mounds the earth is taken from four square pits, each being opposite one of the four sides of the mound. [See Fig. 4, Diagram No. IV.] In a prairie country that is also stony, the mounds are often built of stones, piled up around the post so as to conform as nearly as possible to the earth mounds in size and shape. [See Fig. 6, Diagram No. IV.]

If a township or other corner fall in a ravine, the bed of a stream, or some similar situation where it would be impossible to erect a monument of a permanent character, and should a "bearing tree" not be obtainable, the surveyor indicates the posi-

* A stone corner is very rarely to be seen in the North-West, the country having generally an alluvial soil of great richness, with no stone whatever.

SICIAN WRITES :

up a cough, and
id, as is the case
is; but loosens it,
allays irritation,
se of complaint."

RECEIVED

similar names.
is got.

of Wild Cherry,
UTTS "on the wrapper.

EL

lers generally.

er,

MANITOBA,
NCE.

OBA
periences in the
y sense reliable.
ille, Man.

PRITCHARD & MINGARD
ENGRAVERS
 TO DOMINION P.O. DEPT. & C.
OTTAWA
 STEEL BRASS & RUBBER STAMPS.
 STENCIL PLATES, SEALS. &c. &c. SEND FOR ESTIMATE

STENCIL PLATES
 FOR MARKING
 FARMERS' BAGS,
 ETC., ETC.
 STEEL STAMPS
 FOR MARKING
 TOOLS.

BATTERSBY'S DOMINION POCKET
Railway and Travellers' Guide
WITH MAP.

Subscription Price, 75c. per annum, mailed to any place.	} ESTABLISHED 1874. }	Published monthly, and issued promptly on the fifth of every month.
Single Copies - - - 10 cents.		

Offices, 264 & 266 St. James St. Montreal.

CONTENTS—Railways, Railway Fares, Stage, Omnibus, and River Routes, Postal Guide,
 Banks and Agencies, Sailings of Ocean Steamships, Cab Tariffs, Hotel Guide, etc., etc.
 All carefully compiled and corrected monthly from official sources. Convenient pocket size—6 x 5 inches.

Battersby's Dominion Railway Guide is the officially recognized Guide of the Dominion.

tion of
 suitable
 gram N
 form of
 diameter
 marked
 with the
 The
 inches al
 latter ha
 On
 mounds
 the line
 No. V.]
 On
 mounds
 passes th
 [See Fig
 Iron
 corner, c
 into the
 means of
 The mou
 form an
 are so pla
 ern angl
 posts the
 on correc
 which ar
 points of
 fished in
 ing onto

tion of such corner by erecting at the nearest suitable spot a "witness mound." [See Fig 7, Diagram No. IV.] In this case the mound is in the form of a cone 2 ft. 6 in. high, its base having a diameter of six feet. The post in the centre is marked "W. M." and also inscribed, in red chalk, with the bearing and distance from such mound.

The posts in all mounds show at least ten inches above the apex of the same, whether the latter have been built of earth or stones.

On ordinary surveyed lines the posts and mounds are so placed that their angles rest upon the line on which they stand. [See Fig. 2, Diagram No. V.]

On correction lines, however, the posts and mounds are erected square with the line, which passes through the centre of two sides of the mound. [See Fig. 1, Diagram No. V.]

Iron posts, which are placed at every township corner, consist of either iron bars or tubes, driven into the ground with a sledge, and inscribed, by means of a cold-chisel, with the necessary marks. The mounds in connection with such monuments form an exception to the general rule, in that they are so placed that the iron post stands at the northern angle thereof. There is, however, with iron posts the usual difference in respect to monuments on correction lines, the mounds in connection with which are built with their bases facing the cardinal points of the compass, the iron post being established in the centre of the base of the mound fronting onto the road allowance. [See Figs. 1 and 2,

Diagram No. V., the letters *a* and *b* shewing the positions in which iron posts would be planted.]

The letters, marks, and figures on posts and trees are distinctly cut in with a knife or scribing iron; those on iron posts and stone corners, with a cold-chisel.

Quarter-section corner posts are simply marked with the conventional sign "1" to indicate their character, and bear no inscription shewing to what township or range they belong.

Posts or stone monuments indicating all other corners bear sufficient marks to thoroughly indicate the position they are intended to legally establish; and must always be read from the top of the post downwards.

On township corners, the upper figure on either side of the post indicates the number of the township which that side of the post faces, and the next figure indicates the range. [See Fig. 4, Diagram No. V, for the corner between Townships 5 and 6, Ranges III. and IV.]

On all other section corners, whether on township lines or in the interior of a township, the numbers of the sections only are to be found on the corresponding faces of three sides of the post; but in addition to the section number, the number of the township and that of the range appear on the fourth face, which is invariably the south-west one. [See Figs. 5, 6, and 7, Diagram No. V., for the northerly corner between Sections 34 and 35, Township 5, Range IV.; for the easterly corner between Sections 24 and 25, Township 6, Range VI.;

ENCIL PLATES
FOR MARKING
FARMERS' BAGS,
ETC., ETC.
HEEL STAMPS
FOR MARKING
TOOLS.

T
uide

and issued
h of every

al.

ostal Guide,
etc., etc.

-6 x 5 inches.

L.

THE MILLBROOK MESSENGER

Published every Wednesday by

ALFRED E. HAYTER

AT MILLBROOK, ONT.

\$1.00 a year, when paid in advance. If not paid in advance, \$2.00 a year.

ADVERTISING RATES—Eight cents per line, first insertion; Two cents per line each subsequent insertion. Liberal discount allowed on advertisements inserted for three, six, or twelve months. Advertisements measured by a scale of solid Brevier

As an Advertising Medium the MESSENGER is Unsurpassed. Orders by mail solicited.

The Picton Times

Is published every Thursday morning at

PICTON, ONTARIO,

By **J. J. BELL** - - Editor and Prop.

TERMS—\$1.00 a year in advance. \$1.50 if not paid in advance. Postage prepaid by publisher.

ADVERTISING RATES—Transient advertisements, 10 cents per line, first insertion, and 3 cents per line for each subsequent insertion. Advertisements measured by a scale of solid Minion, 10 lines to the inch. Liberal rates given to those who advertise by the year.

The **TIMES** has the largest circulation in the County and is therefore the best advertising medium.

THE DISPATCH,

Published every Wednesday morning at

STRATHROY, ONT.,

Has a larger circulation than any other paper in Middlesex outside the City of London.

A. DINGMAN - - Editor and Prop.

TERMS OF SUBSCRIPTION—\$1.00 per year in advance. If not paid until the end of three months, \$1.25; if not paid until the end of one year, \$1.50.

Terms of advertising on application.

All advertisements from transient persons or strangers must be paid for in advance.

THE

Daily Examiner

Published at

BRANTFORD, ONTARIO,

Is the best advertising medium for that Town, the County, and the District.

Terms for advertising forwarded on application to the publisher.

MANUAL AND FIELD-BOOK.

and for the corner between Sections 15, 16, 21, and 22, Township 6, Range VI.]

The posts planted along the correction lines simply exhibit marks to shew the number of the townships and sections the boundaries of which they form respectively. *Township* corners have the number of the section shewn on the west side of the post, and the numbers of township and range on its north side, in cases where the posts stand in the *northern* limit of the road allowance, the letter "R" for "road" alone being marked on the other two sides. [See Fig. 11, Diagram No. V., for the south-east corner of Township 3, Range X.] A correspondingly opposite plan will be found to have been adopted in marking the township corner posts in the *southern* limit of the road allowance on correction lines. [See Fig. 10, Diagram No. V., for the north-east corner of Township 6, Range V.] *Section* corner posts on correction lines have the numbers of the sections on their east and west sides, the letter "R" on the side facing the roadway, and on the fourth side the number of the township and range. [See Figs. 12 and 13, Diagram No. V., for the southerly corner between Sections 3 and 4, Township 7, Range VII., and for the northerly corner between Sections 32 and 33, Township 2, Range VI.]

In ranges numbered from the First Principal Meridian the letters "E" or "W" are marked on the post after the number of the range, to denote that it is east or west of that meridian. [See Figs. 8 and 9, Diagram No. V., for the township corner

between Townships 5 and 6, Ranges III. and IV. east of the First Principal Meridian, and for the corner between Sections 10, 11, 14, and 15, Township 6, Range IV. west of the First Principal Meridian.]

THE OLD SYSTEM OF SURVEY.

The system of survey in use previous to the season of 1881 is illustrated by Diagram No. III. It will be observed that each township surveyed on this plan has three roads running east-and-west beyond the number contained in a township surveyed according to the modern system [See Diagram No. II.] The number of surveyed lines in such a township is accordingly three more than the number run in a township surveyed on the new system, which fact has a particular interest for the Land Prospector, inasmuch as there is a difference in the number of mounds to guide him in identifying the position of any particular quarter-section he may be in search of.

A further difference in the two systems, having less special interest for the land hunter, is that, whereas in the new system the deficiency or surplus arising from the convergence or divergence of meridians is distributed among *all* the sections of a township, under the old system such deficiency or surplus was left in the tier of quarter-sections adjoining the western boundary of the township, all of the remaining quarter-sections having the four sides of equal dimensions, viz : forty

MANITOBA.

FOR SALE!

50,000 ACRES

— OF —

SELECT FARMING LANDS

IN ALL PARTS OF MANITOBA.

— 0 —


TOWN LOTS IN WINNIPEG, PORTAGE LA PRAIRIE, BRANDON,

And all the various Town Sites throughout the Province.

— 0 —

REAL ESTATE BOUGHT AND SOLD.

— 0 —

 Persons intending to invest in Manitoba will find it to their advantage to communicate with me.

A. W. ROSS, Winnipeg, Man.

chains.
dividin
out pa
ary of
formin
dividin
one we
veyed
being a
La
system
chain o
which
West.

The
previo
area bo

* It
allowanc
together
east-and
cal savin
cost to m
roadway.
ing to ch
to discou
ways bel
in the de
The legis
was carr
during th

MANUAL AND FIELD-BOOK.

chains. To accomplish this result the meridians dividing the sections and quarter-sections were laid out parallel with that forming the eastern boundary of the township, the unsurveyed meridian forming the eastern limit of the road allowance dividing the township in question from the next one west being assumed to be parallel to the surveyed line forming the western limit, and thus being a solitary exception.

Lastly, the road allowances under the old system were 1 chain 50 links wide, instead of one chain only, as fixed under the system according to which lands are now surveyed in the North-West. *

LIMITS OF THE DIFFERENT SYSTEMS.

The operation of the system of survey in use previous to the season of 1881 is restricted to the area bounded as follows, viz :—To the south, by

* It is estimated that the reduction of the width of the road allowances inaugurated under the modern system of survey, together with the diminution of the number of roads running east-and-west by three in each township, will result in a practical saving of 3,500,000 acres of lands to the public, besides the cost to municipalities of keeping in order so much unnecessary roadway, and to the Government of surveying three lines, amounting to eighteen miles, in every township. It is also calculated to discourage the growth of weeds, often arising from the highways being of excessive width. A further advantage is involved in the decreased amount of fencing required by each settler. The legislation to effect such an important economic innovation was carried through Parliament by the Minister of the Interior during the Session of 1881.

the International Boundary Line ; to the west, by the Second Principal Meridian, so far as the Eighth Correction Line ; by said correction line, so far as the meridian between Ranges XXVIII. and XXIX. west of the First Principal Meridian ; by said meridian between Ranges XXVIII. and XXIX, so far as the Seventh Correction Line ; by said correction line, so far as the meridian between Ranges IV. and V. west of the First Principal Meridian ; by said meridian between Ranges IV. and V., so far as the Sixth Correction Line ; by said correction line, so far as the meridian between Ranges X. and XI. east of the First Principal Meridian ; by said meridian between Ranges X. and XI., so far as the Third Correction Line ; by said correction line, so far as the meridian between Ranges XXX. and XXXI. east of the First Principal Meridian ; and by said meridian between Ranges XXX. and XXXI., so far as the International Boundary Line.

The old system was also followed in the survey of the following lands west of the Second Principal Meridian, viz : Township 44, Range XXII; Township 45, Ranges XXI., XXII., XXVI., XXVII., and XXVIII.; Townships 46 and 47, Ranges XXV., XXVI., XXVII., and XXVIII.; and Township 48, in Ranges XXIV. and XXV.

West of the Third Principal Meridian, the same system has been adopted for Townships 42 to 47 inclusive, Range I, and for Townships 43 and 44, Ranges II and III.

In some of the townships west of the Second Principal Meridian there are also road

ARCHIBALD YOUNG,
Manitoba Land Agent,

13 WELLINGTON STREET EAST, TORONTO, ONTARIO.

Lands Bought and Sold on Commission.

FOR SALE!

200,000 ACRES OF IMPROVED FARMS, WILD LANDS, AND RIVER LOTS;

City and Town Properties.

LAND CLAIMS AND SCRIP BOUGHT AND SOLD.

To Investors.—I have full and reliable information about all parts of the country, and am prepared to make safe and profitable investments for any who may desire it.

To Real Estate Owners.—Holders of Real Estate who wish to realize should place their properties in my hands for sale. Send me descriptions of your properties, lowest prices, terms of sale, etc.

Charges Moderate. Enquiries solicited and promptly answered. Enclose postage stamp for reply. Map of Manitoba, showing Post Offices, etc., will be forwarded on receipt of 30 cents.

ARCHIBALD YOUNG,

Manitoba Land Agent,

13 WELLINGTON STREET EAST, TORONTO, ONTARIO.

MANUAL AND FIELD-BOOK.

allowances of 1 chain 50 links on every township and section line, though the deficiency or surplus resulting from the convergence or divergence of meridians is distributed as under the present system. In these townships all section lines are surveyed and posted as under the old system proper. This mixed system of survey is restricted to the following lands, all being west of the Second Principal Meridian:—Townships 1 and 2, Ranges I. to VIII., inclusive; Townships 19 to 30, Ranges I. to XII., inclusive; and Townships 27 to 30, Ranges XIII. to XVI., inclusive.

Whenever a "gore" occurs between two adjoining townships or ranges surveyed according to different systems, and when the number of the fractional township or range is the same as the adjoining one surveyed previously, such

township or range is designated by its number followed by the letter "A", as for instance "Township 19, A" for the gore between townships 18 and 19 west of the Second Principal Meridian, and "Range XXI, A" for the gore between ranges XX and XXI west of the Second Principal Meridian.

N. B.—The line between two parts of the country surveyed according to different systems is always marked on the ground in the same manner as a correction line; that is to say, mounds and posts are placed on both sides of the road allowance on such line, each row governing the position of the section and quarter-section corners on its own side. The road allowance in such cases is always 1 chain 50 links.



H. S. CROTTY & CO.,
REAL ESTATE,
Commission, and Insurance Agents.
Lands Bought and Sold on Commission.
 Office: No. 358 Main St., WINNIPEG,
 Opposite City Hall.
 H. S. CROTTY. S. POLSON.

J. SIMMONS & CO.,
Wholesale and Export Stationers,
 68 Upper Thames St., E.C.,
LONDON, ENG.

*Vitalizes and Enriches the Blood,
 Tones up the System, Makes the Weak
 Strong, Builds up the Broken-down,
 Invigorates the Brain, and*

C U R E S

*Dyspepsia, Nervous Affections, General
 Debility, Neuralgia, Fever and
 Ague, Paralysis, Chronic Diarrhoea,
 Boils, Dropsy, Humours, Female
 Complaints, Liver Complaint, Remittent
 Fever, and all diseases originating
 in a bad state of the blood, or
 accompanied by debility or a low state
 of the system,*

THE
SASKATCHEWAN HERALD
 IS PUBLISHED AT RATTLEFORD.
 The Capital of the North-West Territories, on
 every alternate Monday, by
P. G. LAURIE,
 Printer to the Government of the North-West
 Territories. SUBSCRIPTION PRICE \$2.00 a year
 in advance; postage paid by the publisher.

W. A. SHEPARD & CO.,
Brckers and Land Agents.
 OFFICES AND MAP-ROOMS:
 276 Main Street, - - WINNIPEG.



SETH W. FOWLE & SONS, Proprietors,
 56 Harrison Avenue, Boston.
 Sold by all Druggists.

E. T. W. SOWTER,

Druggist,

- & C. -

OTTAWA.

Alfred H. Allen, F.C.S.,
ANALYTICAL AND CONSULTING
CHEMIST AND ASSAYER.
*Fee for an ordinary Analysis
 or Assay, £1. 1s. 0d.*
 LABORATORIES: 1 SURREY ST.,
 Sheffield, England.

PERUVIAN SYRUP

Supplies the blood with its *vital principle, or life element*, IRON, infusing *Strength, Vigour,* and *New Life* into all parts of the system. BEING FREE FROM ALCOHOL, its energizing effects are not followed by corresponding reaction; but are permanent.

HOMESTEAD
 FAC
 THE
 HIN

Canada
 North-West
 homesteading
 the terms of
 Department
 tained in the
 marized from
 1879, and the
 from the Re
 now in force

HOMESTEAD

A "homestead"
 to a farm of
 eriment on
 residence an
 entry, giving
 at a future
 acres, is also
 who may own
 acres for three
 except the en

* No one is
 permitted to enter

PART III.

SYNOPSIS OF THE DOMINION LANDS LAW, ETC.

HOMESTEADS, PRE-EMPTIONS, AND WOOD-LOTS.—PURCHASE AND LEASE OF LANDS.—COLONIZATION FACILITIES.—FOREST-TREE CULTURE CLAIMS ABOLISHED.—IMPORTANCE OF A LEGAL ENTRY.—THE POSITION OF SQUATTERS.—CANCELLATION AND FORFEITURE.—VARIOUS RESERVES.—USEFUL HINTS TO LAND PROSPECTORS.

Canadian public lands in Manitoba and the North-West Territories may be acquired either by homesteading (as a free grant) or by purchase on the terms set forth in the Regulations issued by the Department of the Interior. The information contained in this and subsequent pages has been summarized from the Consolidated Dominion Lands Act, 1879, and the amendments thereto of 1880 and 1881; from the Regulations for disposing of the public lands now in force; and from various other authorities.

HOMESTEADS, PRE-EMPTIONS, AND WOOD-LOTS.

A "homestead," which is limited in extent to a farm of 160 acres, is a *free gift* from the Government on condition of three years' actual residence and cultivation*; but a "pre-emption" entry, giving the right of priority of purchase at a future period, for an additional tract of 160 acres, is also allowed to each homestead settler, who may occupy and cultivate the whole 320 acres for three years without any payment whatever except the entry fees, subject, however, to the fulfil-

* No one who has already obtained a homestead grant is permitted to enter for a second.

ment of the obligations attaching to the homestead grant.* Only the *even-numbered sections* of a township can be taken up as homesteads and pre-emptions. The price of a pre-emption, according to its class, is governed by the latest official Regulations, and must be paid in one sum at the expiration of three years after entry.

Settlers in townships where wood is scarce, or altogether wanting, are allowed to purchase "wood lots" not exceeding 20 acres in size, out of timbered land, in some adjacent locality, reserved for the purpose. The price of wood-lots is \$5.00 per acre. [See latest Regulations, as to building timber, etc.]

Settlers are strictly forbidden to dispose of wood from off their homesteads, pre-emptions, or wood-lots (previous to issue of patent) to saw-mill proprietors or any person other than an actual

* A settler must commence residence within six months after entry, and may not absent himself from his homestead for a longer period than six months without special leave from the Minister of the Interior, to obtain which the application should set forth in plain terms the grounds upon which the indulgence is asked. The affidavit of the applicant would lend weight to his representation of the circumstances.

The Ottawa Daily Citizen.

THE MOST LARGELY CIRCULATED
—AND—
POPULAR JOURNAL
IN EASTERN ONTARIO.

It reaches all the Lumbermen, Manufacturers, and
Business Houses generally.

Subscription, \$6.00 per annum. Semi-Weekly, \$1.25 per annum.

ADVERTISING RATES MOST REASONABLE.

ADDRESS: CITIZEN PRINTING AND PUBLISHING CO.,

Metcalf Street, Ottawa, Ontario.

ESTABLISHED 1844.

settler for
entails for
penalties.

While h
ditions, a s
ship, even
fulfilment
entries for
subject to
latter claim
performan
cellation, i
the Crown,
making a s

The fir
till after th
are consequ
do they aff
loans. In
executors t
tions, that 1

Any n
woman wh
up & homes
such settler
by natural
which can h
his or her tl
[See Apper

PU

Lands
Government

MANUAL AND FIELD-BOOK.

settler for his own use. Breach of this condition entails forfeiture of entries for all three, with other penalties.

While he faithfully performs the homestead conditions, a settler enjoys the full rights of proprietorship, even previous to receiving patent. Non-fulfilment of conditions, however, renders the entries for homestead, pre-emption, and wood-lot subject to cancellation, the right to hold the two latter claims being entirely contingent on actual performance of homestead obligations. On cancellation, all improvements become forfeited to the Crown, and the ex-holder is prohibited from making a second homestead entry.

The title of all lands remains with the Crown till after the patent is issued. Unpatented lands are consequently not liable to seizure for debt, nor do they afford any security for obtaining credit or loans. In case a settler dies, the law allows his executors to fulfil the deceased's homestead obligations, that the estate may be secured to his heirs.

Any man over eighteen years of age, or any woman who is the sole head of a family, may take up a homestead. If the citizen of a foreign country, such settler is required to become a British subject, by naturalization, previous to issue of patent, which can be done under the law on completion of his or her three years' residence on the homestead. [See Appendix, page 57.]

PURCHASE AND LEASE OF LANDS.

Lands may be purchased direct from the Government under the Regulations for the time

being [See official advertisement], but only in the *odd-numbered sections* of a township.

No individual person may purchase from the Government, except under the "Colonization" regulations, more than 640 acres.

Ordinary purchases must be made at the office of the Local Agent, and in lawful money of Canada, unless by "scrip," or military or Mounted Police bounty warrant. [See Pages 41 and 43.] Land offices being usually established in positions in advance of banking facilities, cheques cannot be accepted by the Agent without personal risk and inconvenience. Money order offices not ordinarily existing in such localities, remittances by post should be sent in registered letters.

Pasturage, mineral, and timbered lands may be leased from the Department of the Interior in accordance with the terms set forth in departmental Regulations.

COLONIZATION FACILITIES.

Special facilities are offered for the cultivation or colonization of large tracts of land, a choice being offered of two distinct plans for acquiring such. [See latest Regulations.]

FOREST-TREE CULTURE CLAIMS ABOLISHED.

The Forest-Tree Culture clauses of the Dominion Lands Act became inoperative when the Government, with the sanction of Parliament, appropriated the whole of the unalienated Dominion lands, with the exception of the proportion reserved for homesteads, to the single purpose of

The Marquette Review

AND PORTAGE TIMES.

PUBLISHED EVERY TUESDAY AND FRIDAY - - - BY COLLINS & CAMERON, PORTAGE LA PRAIRIE.

A 32-COLUMN NEWSPAPER,

PUBLISHED TWICE A WEEK;

PRICE, - - - - \$2.00 PER ANNUM, PAID IN ADVANCE.

The Largest, Cheapest, and Best
INDEPENDENT JOURNAL

PUBLISHED IN THE

Province of Manitoba, or
NORTH-WEST TERRITORIES.

produc
ing of

Al
the N
purcha
with th
Local A
because
or cert
Lands
subsequ
whom
suits at
trespas
he coul
Crown.

No
still un
hands o
therefo
circum
must
and pr
to estab

* An
The entry
intending
duly auth
the Interio

MANUAL AND FIELD-BOOK.

producing a fund out of which to assist the building of railways in the North-West.

IMPORTANCE OF A LEGAL ENTRY.

All who seek to acquire Dominion lands in the North-West, whether by homesteading or purchase, should secure an entry * for the same, with the least possible delay, at the office of the Local Agent in whose district such lands may be, because the law provides that "every entry-receipt or certificate issued by an Agent of Dominion Lands shall, unless such entry shall have been subsequently cancelled," entitle the person to whom the same has been granted to "maintain suits at law or in equity against any wrong-doer or trespasser on the lands so entered, as effectually as he could do under a patent of such lands from the Crown."

THE POSITION OF "SQUATTERS."

No entry can, of course, be made for lands still unsurveyed, or, even if surveyed, not yet in the hands of the Local Agent for disposal. A settler, therefore, who makes improvements under such circumstances does so entirely at his own risk, and must rely upon actual continuous residence and practical cultivation as the grounds upon which to establish an equitable right to hold his claim.

* An office fee of \$10 is charged for each entry-certificate. The entry must be personally applied for, except in the case of intending emigrants from Europe, who may enter by an agent duly authorized by them under the sanction of the Minister of the Interior.

No time should be wasted by such a settler, however, in asserting his position at the earliest moment when such can effectually be done. The Act states that, "in case of a claim from actual settlement in then unsurveyed lands, the claimant must file such application *within three months* after due notice has been received at the Local Office of such lands having been surveyed and the survey thereof confirmed," accompanied by legal proofs* of settlement and improvement, "whereupon such claimant shall be allowed to enter, to the extent of 160 acres, as a homestead, the lands, as the same may have been surveyed and laid out, *upon which he may be resident*, in such manner as to cover his most valuable improvements."

The Government, it would be well for squatters to remember, is not legally bound to protect any person "found to have settled on land which may have been set apart as railway land, or for any other purpose, by the Governor-in-Council, or which, by law or by allotment duly made, may be claimed by the Hudson's Bay Company."

A settler who has taken up land in advance of the surveys † should keep a bright look-out for the arrival, sooner or later, of the surveyors in his

* The affidavit of the claimant, supported by those of two disinterested and credible persons acquainted with the facts.

† Such settler would act wisely in driving in pickets to mark the boundaries of the land he desires to hold as a homestead. These boundaries should be laid off east-and-west and north-and-south, as near as may be, a distance of forty chains (half-a-mile) on each side. Upon every picket the claimant should cut in his name in readable characters.



EXCURSIONS TO THE NORTH-WEST!

For full Information apply to or address

D. A. HOLBROOK,

North-West Immigration, Real Estate,
and Railroad Labour Agency,

64 KING-STREET EAST, TORONTO, ONT.

Send for "The Colonist's News," a reliable guide for intending settlers.
N.B.—SPECIMEN COPIES FREE.

locality. In addition to furnishing all necessary verbal information as to his improvements, he should also be particular to make before the Dominion Land Surveyor at the head of the party a declaration, after the following form, to be forwarded to Ottawa with the other official returns of the survey :

Statutory Declaration of Occupation.

I, _____ formerly of _____ in the _____
solemnly declare :—
That I first entered into occupation of and began continuous residence upon the _____ quarter of Section _____ in Township No. _____ Range _____ on the _____ day of _____ 188____
That I have also cultivated the said quarter-section to the extent each season, since that date, of _____
That I am not aware of any other claimant to the said quarter section.
Declared before me this _____ day of _____ 188____
.....
D. L. S.

In the event of a dispute between two or more squatters as to the right to hold lands taken up in advance of the surveys, the law declares that the homestead right shall belong to him who made the first settlement on the land in question. In cases, however, where it is shewn that the contending parties have each made valuable improvements on the disputed claim, the Minister of the Interior has power, on the survey of the township in which the lands are situate taking place, to order a division of the same, to preserve to the rival claimants, so far as practicable, their own several improvements ; and he has authority

further to direct that whatever the land thus apportioned to each such claimant may be deficient of the conventional area of a homestead (160 acres) may be made up to him out of unoccupied quarter-sections adjoining.

No claim for a homestead entry upon odd-numbered sections, or upon Hudson's Bay Company, School, or Indian lands has the least chance of being admitted, if the claimant be unable to show that he commenced occupation and improvement *previous* to survey. The importance of making the statutory declaration before the surveyor, as already mentioned, is therefore sufficiently obvious.

CANCELLATION AND FORFEITURE.

The following extracts from the Act shew the law in regard to the cancellation of homesteads for non-fulfilment of conditions :

"In case it is proved to the satisfaction of the Minister of the Interior that the settler has voluntarily relinquished his claim, or has been absent from the land entered by him for more than six months in any one year without leave of absence from the Minister of the Interior, then the right to such land shall be liable to forfeiture, and may be cancelled by the said Minister; and the settler so relinquishing or abandoning his claim shall not, except in special cases, in the discretion of the Minister, be permitted to make a second entry.

"The Minister of the Interior may at any time order an inspection of any homestead or homesteads in reference to which there may be reason to believe the foregoing provisions, as regards settlement and cultivation, have not been or are not being carried out, and may, on report of the facts, cancel the entry of such homestead or homesteads.

"And in the case of a cancelled homestead, with or without improvements thereon, the same shall not be considered as of

MONEY TO LEND

At Lowest Current Rates

On Farm and City Property.

MANITOBA

Mortgage and Investment Company,

(LIMITED.)

Capital, - - - - \$2,500,000.

LOCAL ADVISORY BOARD.

HON. C. P. BROWN, M.P.P., Minister of Public Works.

C. SWEENEY, ESQ., Manager of the Bank of Montreal, Winnipeg.

A. F. EDEN, ESQ., of Stobart, Eden, & Co.

A. W. ROSS, ESQ., M.P.P.

This Company has been formed expressly for the purpose of lending money on the security of real estate in Manitoba.

Offices—McKay Block, Main Street, Winnipeg.

ROSS, KILLAM, & HAGGART,
SOLICITORS.

right open
and of the
connection
of the Mi

Fo

entries 1

have no

Local A

applicar

nesses) :

requisit

Agent g

personal

Office w

in the a

entry sh

period t

decision

The

annullin

illegally,

Huo

of the te

der from

dian Go

of the N

twentiet

within v

the "Fer

fulfilled

fifth tow

of a secti

MANUAL AND FIELD-BOOK.

right open for fresh entry, but may be held for sale of the land and of the improvements, or of the improvements thereon, in connection with a fresh homestead entry thereof, at the discretion of the Minister of the Interior."

Forms of application for the cancellation of entries respecting which the homestead conditions have not been fulfilled may be obtained of any Local Agent. Legal proofs (*i.e.* the affidavit of the applicant, supported by those of two credible witnesses) must accompany the application. On the requisite documents being filed with him, the Local Agent gives the party concerned notice to appear, personally or by representative, at the Land Office within thirty days, to disprove the allegations in the affidavits, or otherwise show cause why his entry should not be cancelled. At the end of that period the matter is referred to Ottawa for the decision of the Minister.

The law contains necessary provisions for the annulling of entries or patents issued erroneously, illegally, or through the perpetration of fraud.

THE VARIOUS RESERVES.

Hudson's Bay Lands:—According to Article 5 of the terms and conditions in the deed of surrender from the Hudson's Bay Company, to the Canadian Government, of its claims upon the lands of the North-West, the Company is allowed one-twentieth of all the lands surveyed into townships within what is designated in that document as the "Fertile Belt." This apportionment has been fulfilled by setting apart two entire sections in every fifth township, and one section and three-fourths of a section in all other townships, within the terri-

tory referred to. Thus, in every township numbered 5, 10, 15, 20, 25, and so on, in regular succession northerly from the International Boundary, the whole of Sections 8 and 26 are so appropriated; but, in all townships not so numbered, the lands set apart for the Company are the whole of Section 8 and the south half and the north-west quarter of Section 26. These lands may be purchased from the Company on easy terms.

School Lands:—The Government, under the authority of Parliament, has appropriated Sections 11 and 29 in every township as an endowment in aid of public education. These "School Lands," as they are commonly called, are at present held by the Minister of the Interior, in trust, for the purposes of their appropriation. It is likely that some of them will very shortly be disposed of, by public auction, at an upset price.

The Settlement Belts:—Certain lands lying within two miles of the Red and Assiniboine rivers, in the Province of Manitoba, are commonly known as lots within the Settlement Belts.* Being occupied by the original colonists of the Red River Settlement, they were reserved from general entry when the government was taken over by Canada from the Hudson's Bay Company. Subsequently, the parties in possession of these river farms, varying in width from three to twenty chains, were given the outer two miles, making

* Other "settlement" claims—situate at St. Laurent and Oak Point (on Lake Manitoba), Westbourne, Lorette, and Pointe de Chêne, in Manitoba; and on the Saskatchewan, at Prince Albert, N.W.T.—come into the same category.

VENNOR'S ALMANAC FOR 1882.

VENNOR's Almanac for the year 1882, may now be purchased of any Bookseller or News Dealer. The Almanac for last year gave to Mr. Vennor a world-wide reputation, and the fact that he has to maintain established fame incited him to more than usual exertion to make the Almanac for this year what it should be.

Mr. Vennor gives, in the just published work, estimates of the weather for every month, and for the subdivisions of the month. The demonstrated accuracy of his system of making weather forecasts gives to the Almanac inestimable value for the farmer, the horticulturist, the mariner, and for other persons who have special interest in the weather. The assurance is that the Almanac for this year will have a circulation far in excess of that ever before attained by such a publication. It is on sale at the low price of 25 cents, and may be procured from all newsdealers throughout the United States and Canada. J. M. STODDART & CO., *Philadelphia, Publishers.* Jan. 2, 1882.

ST. LAWRENCE HALL,

ST. JAMES ST.,



MONTREAL.

THIS HOTEL, which is famed in the annals of Montreal, and well known to all North American travellers, is, for situation, the best in the city, being next to the General Post Office, near to the principal Banks and Public Buildings, the Law Courts and Commercial Exchanges, Railroad and Telegraph Offices. It has been recently re-taken by Mr. Henry Hogan, its former proprietor, who has thoroughly renovated it, added all the modern improvements, and newly furnished it. He has associated with himself, as manager, Mr. Samuel Montgomery, a gentleman already well-known to the travelling community; and, from his past experience as a caterer for the public, is justified in assuring his guests that they will find at the St. Lawrence Hall every comfort that an hotel is capable of affording.

HENRY HOGAN, Proprietor. SAML. MONTGOMERY, Manager.

their claims four miles deep, in recognition of what was called the "hay privilege." In some cases, however, the claim for land was commuted by the issue of scrip. The lands granted having, in all cases except those where the title was a subject of dispute, been patented, they may now be purchased either from the original grantees or parties to whom these may have assigned their rights.

Half-breed Lands:—In fulfilment of the terms upon which Manitoba became a Province of the Dominion, 1,400,000 acres of land in Manitoba were reserved for the children of the half-breed heads of families, in extinguishment of any title they might set up by virtue of their partial Indian descent. This reserve has now been distributed in allotments of 240 acres to each claimant in the various parishes. Such claims may be purchased of the original grantees or of any person to whom they have assigned their rights.

Canadian Pacific Railway Lands:—The Canadian Pacific Railway Company has been granted all the lands contained within the odd-numbered sections of townships lying within twenty-four miles on either side of the line. These lands may be purchased on liberal terms from the Company. [See Supplement to the Appendix.]

Miscellaneous:—Under parliamentary authority, various reserves have been made for the use of the Indians and of the Mounted Police, and for the occupation in communities of special classes of immigrants, such as the Mennonites and Icelanders. The Government has power to set apart any lands re-

quired to aid the construction of railways; and also such lands as may be needed for town sites, water powers, grazing, mining, lumbering, or other special purposes.

USEFUL HINTS TO PROSPECTORS.

Strangers going to the North-West should be extremely cautious in purchasing the abandonment of any one's homestead claim, as all assignments and transfers of the homestead right (until recommended for patent) are absolutely invalid, though, so far as the party assigning is concerned, such assignment may be deemed by the Dominion Lands authorities as evidence of voluntary abandonment.


Any person, however, whose homestead has been recommended by the Local Agent for letters patent (proofs of fulfilment of conditions having, of course, been filed with him) may legally convey, assign, and transfer his right and title therein. There is a book kept in the Department of the Interior for the registration, at the option of the parties interested, on payment of a fee of \$2.00, of any such assignment of legally assignable rights (proof of which must accompany the application to register;) and the law holds every assignment so registered as valid against any other assignment unregistered or subsequently registered, even if previously made. Every assignment must, for the purpose of registration, be entirely unconditional.

Bounty land warrants, whether issued to men

Dominion Organs and Pianos!

Cabinet, Combination, Chapel, and Villa Gem Organs. Grand, Square, and Upright Pianos.

The largest and most complete factory in the Dominion,
 240,000 feet. Highest Honours ever awarded to any Maker
 in the world.
 Correspondence solicited. Send for Illustrated Catalogue
 (mailed free).



Medal and Diploma at Centennial, 1876. Medal and
 Diploma at Sydney, Australia, 1877. Gold Medal at Provin-
 cial Exhibition, Toronto, 1878. Highest Award at Indus-
 trial Exhibition, Toronto, 1879.

DOMINION ORGAN AND PIANO COMPANY, BOWMANVILLE, ONTARIO.
 AGENTS IN MANITOBA.—Campbell & Fulton, Portage la Prairie; Joseph Maclean, Winnipeg.

who have served in the North-West Mounted Police or the militia force formerly performing duty in Manitoba, are accepted in payment of all lands for the amount they represent, viz: 160 acres; but purchasers of warrants should be careful to see that the assignment to themselves, as well as all previous assignments, is duly registered at Ottawa. It is essential to its validity that the first assignment of a warrant should be endorsed on the document itself.

Land scrip, whether that issued to half-breed heads of families or of the kind granted to "old settlers" in the Settlement Belts, to extinguish certain claims, is of the same value as cash, to the bearer, in any purchase of Dominion lands, for the amount represented on its face.

Settlers who take up homesteads are required to become actual residents and improvers of their claims within six months from date of entry. In the case, however, of immigrants applying to the Minister of the Interior for leave to settle in a community, and shewing good cause, the Governor General-in-Council has power to extend the period to twelve months.

It is important in every case to make a homestead entry as soon as possible, because no patent can issue (as a free grant) until three years from the date of entry have expired; and it is essential to reside on the homestead and cultivate the same *continuously* in order that no delay may be occasioned at the expiration of the above period. Further, it is important because, should circum-

stances require the settler to reside elsewhere, a continuous fulfilment of the homestead conditions for twelve months would give him the right, under a special clause of the Act, to purchase such homestead at the current price of the adjacent government lands. The Department holds residence to have been "continuous," in the legal sense, notwithstanding the settler may have been absent from his homestead for a period not exceeding six months altogether in any one year of his occupation; cultivation must, however, have been carried on each season by himself or his representatives.

In the case, however, when a certain number of homestead settlers, embracing not less than twenty families, with a view to greater convenience in the establishment of schools, churches, etc., ask to be allowed to settle together in a hamlet or village, the Minister may vary the requirement as to residence on, but not as to the cultivation of, each separate quarter-section.

Land Prospectors will act wisely in making sure that the land they propose to enter for is not already claimed in any way by a prior occupant. As a general rule, it will be found safer to take up land to which no legal or equitable claim is likely to be asserted than to go into disputed possession of a superior location. In the one case, the settler can confidently proceed with his improvements; in the other, he will be hindered by the delay and uncertainty involved in obtaining a decision.

Purchasers of land in Manitoba and the North-

1808. Medal and Diploma at Centennial, 1876. Medal and Diploma at Sydney, Australia, 1877. Gold Medal at Provincial Exhibition, Toronto, 1878. Highest Award at Industrial Exhibition, Toronto, 1879.

EVERY IMMIGRANT, SPORTSMAN, or TOURIST
going to Manitoba, or the Great North-West, should
take a supply of LYMAN'S CONCENTRATED
EXTRACT OF COFFEE.

Less bulky than tea. Easier to use. A jugful of excellent coffee can be prepared instantaneously. It is unrivalled in quality and flavour.

Nothing better for travelling or camping
out. Put up in pound, half-pound,
and quarter-pound bottles, and in
pound and half-pound tins.

WHOLESALE BY

LYMAN, SONS, & CO.,
MONTREAL.

LYMAN'S UNIVERSAL PAIN RELIEVER
Is a valuable remedy, purely vegetable and whole-
some, and contains no injurious ingredients.

It relieves CRAMPS or PAIN IN THE STOMACH, SICK
HEAD-ACHE SICKNESS, COLIC, SUMMER COM-
PLAINT, DIARRHŒA, CHOLERA MORBUS, CHOLERA
INFANTUM, INDIGESTION, DYSPEPSIA, DYSENTERY.

Full directions for use with each
bottle. Prepared only by

LYMAN, SONS, & CO., Montreal.

URIST
should
ATED

EE.
fee can be
ur.

& CO.,
EAL.

EVER
and whole
nts.

H, SICK
COM-
OLERA
NTERY.

Montreal.

MANUAL AND FIELD-BOOK.

West Territories that has been already patented from the Crown should never pay any portion of the price agreed upon without first satisfying themselves, by obtaining an abstract of title from the Registry Office for the Registration District in which the lands are situate, that no agreements, mortgages, judgments, or other incumbrances are recorded against it; also, that no arrears of taxes are due upon such property. It should also be remembered that, as the law attaches the greatest possible importance to priority of registration, no delay should be allowed to intervene between the signing of a deed and seeing that it is duly registered. A Registrar's fee in Manitoba for registering an ordinary conveyance is \$2.20; he charges 50 cents for a search, and for an abstract according to the number of the entries of documents affecting the property.

Persons travelling in the North-West are required to be particularly careful to extinguish their camp-fires before leaving them, so that the destructive consequences of a prairie fire may be prevented. Both in Manitoba and the Territories legislation has provided adequate penalties for the punishment of criminal negligence in this respect. Should it happen, however, that a party of Prospectors are threatened by a prairie fire approaching them, and no other means of escape are available, the danger may be effectually overcome by setting fire to the prairie to leeward of the party, and moving the travellers, with their outfit, onto the ground so burnt over.

In case of Prospectors losing their animals while in camp during the summer time, it would be well to remember that oxen and horses invariably graze to windward, in order to avoid the flies as much as possible.


In calculating itinerary distances on the map, it is only necessary to remember that a township is about six miles square; by multiplying the number of townships to be passed over by six, a fair idea of the distance to be travelled may be arrived at.

Topographical maps of all townships surveyed since 1879, printed on a scale of 2 in. to the mile, by photo-lithography, may be obtained at any Dominion Lands Office, at 50 cents each.

Land hunters who fail at first to find locations to suit them should push further west, to obtain a more extensive choice. It will often happen, however, that, on their return journey, they will be surprised to find contented families and growing crops upon the very farms that they themselves rejected as unworthy of their selection only a few weeks previous.

Lastly, manly Prospectors will not feel discouraged if they should be bitten by a mosquito, or be teased by a fly, during sultry weather. Experience shows that a "tender-foot," as a new arrival in the North-West is called, invariably attracts the largest share of the attention of these pests, which it is comforting to know always disappear as the settlement and cultivation of the country progress.

*Dominion Line of Steamships, running in connection with the
Grand Trunk Railway of Canada.*



Mississippi & Dominion Steamship Co., (LIMITED.)

<i>Sh'ers' Names.</i>	<i>Captains.</i>	<i>Tons reg.</i>	<i>Sh'ers' Names.</i>	<i>Captains.</i>	<i>Tons reg.</i>	<i>Sh'ers' Names.</i>	<i>Captains.</i>	<i>Tons reg.</i>	<i>Sh'ers' Names.</i>	<i>Captains.</i>	<i>Tons reg.</i>
<i>Vancouver,</i>	<i>(Building),</i>	5,700	<i>Dominion,</i>	<i>Reid,</i>	3,176	<i>Oregon,</i>	<i>(Building),</i>	3,712	<i>Texas,</i>	<i>Prowse,</i>	2,750
<i>Sarnia,</i>	<i>(Building),</i>	3,712	<i>Teutonia,</i>	<i>Bouchette,</i>	2,690	<i>Toronto,</i>	<i>Gibson,</i>	3,315	<i>Quebec,</i>	<i>Dale,</i>	2,620
<i>Brooklyn,</i>	<i>Lindall,</i>	3,600	<i>Mississippi,</i>	<i>Gibson,</i>	2,558	<i>Ontario,</i>	<i>Williams,</i>	3,176	<i>St. Louis,</i>	<i>McAulay,</i>	2,000
<i>Montreal,</i>	<i>Thearle,</i>	3,297									

Sailing between LIVERPOOL, QUEBEC, and MONTREAL in Summer, and LIVERPOOL, HALIFAX, and PORTLAND in Winter, calling at BELFAST on the passage from LIVERPOOL.

Cabin Passage Tickets,..... \$50.00 Steerage Passage (prepaid from Great Britain).. \$27.50
Return " " 90.00 Children under 12 years, Half Fare;

Under 1 year, Free.

Prepaid Steerage Certificates, to bring passengers from the principal points in Great Britain, Ireland, and all parts of Europe, to any important Railway Station in Canada or the United States, at the lowest possible rates.

For passage tickets or rates of Freight, apply in Liverpool, *Flinn, Main, & Montgomery,* 21 James Street; in London, *Gracie & Hunter,* 96 Leadenhall Street; in Belfast, *Henry Gowan,* 29 Donegal Quay; in Queenstown, *John Dawson & Co.;* in Glasgow, *Robert Duncan & Co.,* 97 Union Street; in Toronto, *G. W. Torrance,* 65 Front Street East; in Quebec, *W. M. Macpherson,* Peter Street; or to any Grand Trunk Railway Agent.

DAVID TORRANCE & CO., General Agents,
8 HOSPITAL STREET, MONTREAL.

APPENDIX.

LIST OF DOMINION LAND OFFICES.—CORRESPONDENCE WITH OFFICIALS.—VARIOUS USEFUL FORMS.—
HOMESTEAD EXEMPTION PRIVILEGES.—NATURALIZATION LAW OF CANADA.—TABLES OF LINEAL
MEASURE, ETC.—SKELETON TOWNSHIP DIAGRAMS.—SKELETON SECTION DIAGRAMS.

DOMINION LANDS OFFICES.

The following is a list of the official names of the Local Districts, as shown in Diagram No. VI., together with the post-office address of the Local Agent:—

- WINNIPEG—Winnipeg.
- GLADSTONE—Gladstone.
- BIRTLÉ—Birtle.
- DUFFERIN—Nelsonville.
- TURTLE MOUNTAIN—Turtle Mountain.
- SOURIS—Souris-Mouth.
- LITTLE SASKATCHEWAN—Odanah.
- PRINCE ALBERT—Prince Albert, N.W.T.

The Head Office of the Dominion Lands is at Ottawa, being a branch of the Department of the Interior.

CORRESPONDENCE WITH OFFICIALS.

Observance of the following hints for conducting correspondence with officers connected with the Department of the Interior will save time and trouble to the official staff, facilitate the submission of applications for decision, and, consequently, tend to diminish the period in which replies may be looked for:—

1. Address no letters on official business by name to the Minister, or anyone else connected with the Department, as letters so personally addressed may be deemed private correspondence, and, in the possible absence of the person to whom they are directed, remain unopened till his return.

2. All letters to the authorities at Ottawa on land matters should be addressed, in a plain hand, to

The Hon. the Minister,
Department of the Interior,
Ottawa.
Dominion Lands Branch.

No stamp is required for letters directed to the official head of the Department, such communications being "free."

3. In correspondence with any of the Local Offices, a letter should be addressed as follows:—

The Local Agent,
Dominion Lands Office,

Three cent Stamp.

- In this case the ordinary postage rules apply.
4. Write in a concise and courteous manner, upon foolscap paper, on one side of the paper only, leaving a margin of at least an inch on the left-hand side.
5. In the right-hand top corner of the first page write distinctly the official name of the post office to which a reply is to

CANADA SHIPPING COMPANY

BEAVER LINE OF STEAMSHIPS

Summer Ports,
Winter Ports,

Montreal to Liverpool.
New York to Liverpool (Direct).

Connecting closely with all Railroads to and from these Ports.


Agents in Manitoba.

Winnipeg,

WM. G. BELL.

Emerson,

C. W. BAKER.



Agents in Manitoba

Portage laPrairie

J. H. McNAB.

Brandon,

L. M. FORTIER.

The Line is composed of the following first-class, full-powered, Clyde-built Iron Steamships:—

Steamers.	Commanders.	Tons.	Steamers.	Commanders.	Tons.
Lake Huron	W. BERNSON ..	4,100	Lake Winnipeg	W. STEWART ..	3,800
Lake Manitoba	G. B. SCOTT	3,300	Lake Nepigon	H. CAMPBELL ..	2,300
Lake Champlain	R. A. JACKSON ..	2,300	Lake

Rates of Passage from Montreal to Liverpool, \$50. Return Tickets, \$90. Steerage at lowest rates. Prepaid Tickets issued. For freight or other particulars, apply in Liverpool to E. J. Selkirk, Canada Shipping Co., 21 Water Street; in Glasgow, to F. Birtwell, Sen. & Co; in London, to R. Montgomerie, 82 Mark Lane; in New York, to Seager Bros., 63 Beaver Street; in Canada, at all the offices of the different Railway Companies; or to

Through Bills of Lading are issued to and from all parts of Canada and Western States.

Thompson, Murray, & Co.,
1 CUSTOM HOUSE SQUARE, MONTREAL.

MANUAL AND FIELD-BOOK.

be addressed, together with the date of your letter. If the matter occupies more than one page, see that the pages are numbered; and be sure that your signature is legible.

6. Never deal with more than one subject in a single communication; but write a separate letter for each.

7. On receiving a reply, if you respond to it, do not fail to quote the reference number of the official file, which you will observe in the left hand top corner of the first page (i.e., at the head of your letter put—In reply to No.)

8. Keep copies of all your correspondence with the Department or Local Offices.

9. All remittances to pay for Dominion lands should be made in lawful money of Canada, by registered letter. A Local Agent is not bound to accept anyone's cheque.

VARIOUS USEFUL FORMS.

Though printed forms, according to the following examples, may generally be obtained at the Local Offices of Dominion Lands, it will tend to prevent mistakes in filling up such forms by the Land Prospector (which would, perhaps, entail serious loss and disappointment upon him) if he thoroughly informs himself as to what should be set down in an official application. It must be understood that, in the forms here given, the words printed in italics are merely inserted to show how the "blanks" in such documents should be filled in.

Every application for a homestead entry (except in the case of an intending emigrant from Europe) must be made *personally* at one of the Local Offices of Dominion Lands, as follows:—

PERSONAL APPLICATION FOR A HOMESTEAD RIGHT.

I, *John Smith*, of the *City of Toronto*, in the County of *York*, in the Province of *Ontario*, *Carpenter*, do hereby apply to be entered, under the provisions of the Dominion Lands Acts,

for the *S.W.* Quarter of Section No. *23*, of Township *14*, Range *18 W.*, containing *160* acres, for the purpose of procuring a homestead right therein. It is understood by this entry I have no claim for a free or separate wood-lot.

(Signed), *JOHN SMITH.*

Gladstone District,
July 14, 1881.

AFFIDAVIT IN SUPPORT.

I, *John Smith*, of the *City of Toronto*, in the County of *York*, in the Province of *Ontario*, do solemnly swear (or affirm, as the case may be,) that I am over eighteen years of age; that I have not previously obtained a patent under the provisions of the Dominion Lands Acts; that the land in question belongs to the class open to homestead entry; that there is no person residing or having *bona fide* improvements thereon; and that the application is for my exclusive use and benefit, with intention to reside upon and cultivate the said land. So help me God.

(Signed), *JOHN SMITH.*

Sworn before me at *Gladstone*, in the County of *Marquette*, this *14th* day of *July*, 1881.

(Signed), *JOS. GRAHAM, D. L. A.*

When application is made by a duly authorized agent to be allowed to enter for a homestead in the name of a person intending to emigrate to Canada, from Great Britain or other European country, it should be according to the following form:—

APPLICATION FOR A HOMESTEAD BY AN AGENT.

I, *Thomas Cornell*, of the *town of Liverpool*, in the County of *Lancashire*, in the *Kingdom of Great Britain*, agent, do hereby apply for and on behalf of *William Henry Dyson*, of the *Village of Chessington*, in the County of *Surrey*, in the *Kingdom of Great Britain*, *farmer*, to be entered under the provisions of the Dominion Land Acts, for the *N.E.* Quarter of Section *12*, of Township *3*, Range *21 West*, containing *160* acres, for the purpose of securing a homestead right therein. It is understood by

PS

pool.
irect).

ents in Manitoba

rtage la Prairie

J. H. McNAB.

andon,

L. M. FORTIER.

Tons.
..... 3,300
..... 2,300

aid Tickets issued.
grow, to F. Binsted,
Canada, at all the

MONTREAL.

—IS—

RECOGNIZED

—AS—

**The Best
Newspaper in
Manitoba.**

—

The Sun.

PUBLISHED DAILY AND WEEKLY - - - AT WINNIPEG.

It Contains

ALL the LATEST

Local, Foreign, Provincial, and Territorial

NEWS!

Daily, - - \$8 per annum.

Weekly, - 2 " "

W. H. NAGLE, PROPRIETOR

—

IT IS

Independent

in Politics,

—AND—

Fearless,

Outspoken,

and Honest

IN ITS

EDITORIALS.

—

this claim

Turt

appl
requ

I,
may
Brita
years
on Do
class
or has
made
Henry
cultiv
Sworn

three
tion
from
accor

To the
Sir
"The
patent
forth
Dated

MANUAL AND FIELD-BOOK.

this application that the said *William Henry Dyson* makes no claim for a free or separate wood-lot.

Turtle Mountain District,
July 18th, 1881.

(Sgd.) *Thos. Cornell.*

The agent, who must personally make the application as above at one of the Local Offices, is required also to file the following :

AFFIDAVIT IN SUPPORT.

I, *Thomas Cornell*, do solemnly swear (or affirm, as the case may be) that *William Henry Dyson*, of *Chessington, Great Britain*, for whom I am acting herein as agent, is over eighteen years of age; that he has not previously obtained a homestead on Dominion lands; that the land in question belongs to the class open to homestead entry; that there is no person residing or having improvements thereon; and that the application is made for the exclusive use and benefit of the said *William Henry Dyson*, and with the intention of his residing upon and cultivating the said land. So help me God.

Sworn before me this 13th day of July, 1881, at Turtle Mountain. (Sgd.) *Thos. Cornell.*
(Sgd.) *Geo. F. Newcomb, D. L. A.*

When a settler has fulfilled the condition of three years continuous residence on and cultivation of his homestead, he can obtain his free patent from the Crown on filing with the Local Agent, according to the following form, an

APPLICATION FOR HOMESTEAD PATENT.

To the Agent of Dominion Lands,
Dufferin District.

Sir,—I have the honor to apply, under the provisions of "The Dominion Lands Acts" and amendments thereto, for a patent from the Crown for my homestead, upon grounds set forth in the annexed Affidavits.

Dated July 4th, 1881,

(Sgd.) *M. Duffy.*

Affidavits, according to the following forms must accompany the above application, being the "legal proofs" required by the law. They may be sworn before any Justice of the Peace, Commissioner for taking affidavits in B. R., or any Local Agent or clerk in any of the Dominion Lands Offices in Manitoba or the North-West Territories.

AFFIDAVITS IN SUPPORT.

Nelsonville, Manitoba, } I, *Michael Duffy* of the }
To Wit: } Electoral Division of *Louise* in the County }
of *East Marquette*, farmer, make oath and }
say:—

1. The land for which I claim a Homestead Patent, under the provisions of Section 33, Dominion Lands Acts, is the S. E. quarter of Section No 2 Township 3, Range 9, West, containing 160 acres, my Pre-emption being the S. W. quarter of Section No. 2, Township 3, Range 9, West, and the wood-lot I hold with said Homestead is No. 602 and described as the N¹/₄ of legal subdivision 16 of Section No. 13, of Township 4, Range 8 West.

2. I obtained entry in the Dominion Land Office at *Nelsonville* on the 27th day of *March*, 1878, and have been actually residing on my homestead and cultivating the same continuously since the 26th day of *April*, 1878, and I am still residing upon and cultivating the said lands.

3. I had last season, or during the year this application is made, 43 acres under crop, and have, at the date of this application, altogether 58 acres broken and under cultivation, with 56 acres fenced and enclosed on the lands for which I make this application for Patent.

4. My improvements in buildings are of the following description and dimensions:—*One log house (17x24 ft.) one barn (24x16 ft.); one root house (10x12 ft.)*

5. I am a British subject by birth (or naturalization, as the case may be.)

Sworn before me this 2nd day of July, 1881, at *Nelsonville*. (Sgd.) *M. Duffy.*

(Sgd.) *H. Landerkin,*
D. L. S.

**No Coal or
Wood Stove**


CAN DO
Roasting, Frying,
Stewing, Toasting,
AND STEAMING BETTER.

For utility, neatness, durability, and safety there is nothing in the market that approaches this improved Monitor Stove. We mean just what we say, and warrant the Stove to be as we state.

BAKES SPLENDIDLY!
NO WASTE OF HEAT!

The Monitor is unequalled for baking. One trial will convince the most sceptical. Boils to perfection. No tin to rust; no solder to melt. For heating Flat Irons it has no equal. The Monitor will burn three days without charring the wick or varying in heat.

THE
MONITOR



OIL STOVE

IS THE
ONLY
OIL STOVE
MADE

That will burn all grades of Kerosene Oil with absolute safety.

And is Warranted not to Explode.

It is no cheap lamp affair, but is made on scientific principles, and of the very best material, and therefore commands a higher price than any other. Invaluable to Restaurants.

AGENTS WANTED

In every Town and City.

Send for Circulars.

R. F. CARTER & CO., Manufacturers
AND SOLE OWNERS OF PATENT,
NIAGARA FALLS, ONT.

Court
Pr
quett
Affida
we kn
impro
made
Sworn
1881, 1

the a
natur
(or a
to Ot

entry
tions
a Loc

To the

Str
Homes
Section
set fort

Winnip
Manito
To W
oath an
quarter
at that
passed

MANUAL AND FIELD-BOOK.

County of Marquette East,
Province of Manitoba, }
To Wit: } We Thomas Tompkins and John
Carney, of the County of Mar-
quette and Province of Manitoba, having heard the foregoing
Affidavit of Michael Duffy read over to us, make oath and say
we know the lands therein described, and the cultivation and
improvements made thereon, and believe all the statements
made in the said Affidavit are true in substance and in fact.
Sworn before me this 2nd day of July, } (Sgd.) Thos. Tompkins
1881, at Nelsonville. } (Sgd.) J. Carney.
(Sgd.) H. Landerkin, D. L. A.

It is important to remember that, in case of
the application being from an alien who has become
naturalized, the original certificate of naturalization
(or a certified copy of the same) must be forwarded
to Ottawa along with it.

Any one desiring to have opened for his own
entry a homestead claim upon which the condi-
tions have not been fulfilled, may present to
a Local Agent, after the following form, an

APPLICATION FOR CANCELLATION OF HOMESTEAD ENTRY.

To the Agent of Dominion Lands,
Winnipeg District,
SIR,—I have the honor to apply for the Cancellation of the
Homestead Entry of Luke Devost, for the S. W. Quarter of
Section 22, Township 7, Range 1, East, under the circumstances
set forth in the following statements.
(Signed), Duncan McDuff.

AFFIDAVIT OF APPLICANT.

Winnipeg, }
Manitoba, } I, Duncan McDuff, of the Township of
To Wit: } Springfield, in the Province of Manitoba, make
oath and say: That I personally visited the above-mentioned
quarter-section on the 11th of July, inst., and there was no one
at that time residing upon the said lands. I have frequently
passed over the said lands within the past six months, and have

never observed any one residing on or cultivating the same.
There are no buildings or other permanent improvements on the
said lands; and the extent of land broken (about 2½ acres) some
two or three years ago is now completely overgrown with grass
and weeds.

Sworn before me this 14th day } (Signed), Duncan McDuff.
of July, 1881, at Winnipeg. }
(Signed), A. H. Whitcher,
D. L. A.

AFFIDAVIT IN SUPPORT OF APPLICANT'S STATEMENTS.

Winnipeg, }
Manitoba, } We, Louis Evanturel and Patrick Bourke of
To Wit: } Township 7, Range 1 E, in the Province of
Manitoba, having heard the foregoing Affidavit of Duncan Mc-
Duff read over to us, make oath and say we know the lands
therein described, and believe the statements made in the said
Affidavit to be true in substance and in fact.

(Signed),
Sworn before me this 14th day } Louis Evanturel.
of July, 1881, at Winnipeg. } (Signed),
Patrick Bourke.
(Signed), A. H. Whitcher, D. L. A.

BOND REQUIRED OF APPLICANT.

I, Duncan McDuff, hereby bind myself to forfeit to the
Minister of the Interior the deposit of Ten dollars, which, as a
guarantee of good faith, I have made in connection with this
Application for the Cancellation of the Entry of Luke Devost,
for the S. W. Quarter of Section 22, Township 7, Range 1 East,
should the evidence I have filed in support thereof be proved to
be otherwise than substantially true and in accordance with
fact; and, if so forfeited, the said deposit is either to be given to
the said Luke Devost, in consideration of the trouble and ex-
pense he may have incurred through my action herein, or may
be paid into the public revenues, as the Minister of the Interior
may under the circumstances direct.

Signed, sealed, and delivered at
Winnipeg, this 14th day }
of July, 1881, in the pres- } (Sgd.) Duncan McDuff.
ence of }
(Sgd.) A. H. Whitcher, }
D. L. A. } (SEAL)

JLY
OVE
H
in all grades
Oil with
safety.
d not to Explode.
cap lamp affair,
scientific prin-
the very best
therefore com-
her price than
Invaluable to
WANTED
Town and City.
for Circulars.
turers
NT.

THE
BELL TELEPHONE COMPANY,
OF CANADA.

ANDREW ROBERTSON, President.

C. F. SISE, Vice-President.

C. P. SCLATER, Secretary-Treasurer.

This Company, having an exclusive license to use or let for use the instruments of the CANADIAN TELEPHONE COMPANY, LIMITED, which owns the original Telephone Patents in Canada, of Bell, Blake, Edison, Phelps, Gray, and others, is now prepared to furnish, either directly or through its Agents, Telephones of different styles, and applicable to a variety of uses.

This Company will arrange for Telephone lines between Cities and Towns where exchange systems already exist, in order to afford facilities for personal communication between subscribers or customers of such systems. It will arrange to connect places not having telegraphic facilities with the nearest telegraph office, or it will build private lines for individuals or firms, connecting their different places of business or residence.

Attention is respectfully invited to this matter, and any further information relating thereto can be obtained from the Company,

No. 12, Hospital Street, Montreal,

Or HORACE MACDOUGALL, WINNIPEG, MANITOBA.

N.B.—All persons using Telephones not licensed by this Company are hereby respectfully notified that they are liable to prosecution, and for damages for infringement, and will be prosecuted to the full extent of the law.

entr
the
I
of H
puro
S. W
S. H.
Whol
S. H.
HC
ally
Man
and
Nort
of a
Terr
cauti
speci
A
life, w
regist
the di

MANUAL AND FIELD-BOOK.

In the following form, if for a pre-emption entry, the words "by pre-emption" are added after the heading:—

APPLICATION TO PURCHASE DOMINION LANDS.

Birtle, July 23rd, 1881,

I, *Charles Jackson*, of the City of *Montreal*, in the County of *Hochelaga*, in the Province of *Quebec*, hereby apply to purchase the

S. W. Quarter of Section 31, Township 19, Range 26; Acres, 160

S. Half " " 35, " 19, " 29; " 320

Whole " " 19, " 18, " 27; " 640

S. ½ and N.E. ¼ " " 27, " 17, " 26; " 180

(Signed), *Chas. Jackson*.

HOMESTEAD EXEMPTION PRIVILEGES.

Though the fact does not seem to be very generally known, the law of Canada and the statutes of Manitoba provide ample protection for the settler and his family against their new home in the North-West being seized for debt at the instance of a vindictive creditor; that is (in the North-West Territories) if the head of a family takes the precaution of securing it by effecting the necessary special registration.

IN THE NORTH-WEST TERRITORIES.

Any man who is the owner of real estate in fee simple or for life, with a house thereon actually occupied by him, may register as a "homestead" in the ordinary Registry office for the district, an extent of land not exceeding eighty acres (in a

rural locality,) or the lot on which such dwelling house stands (if an incorporated city, town, or village.) A homestead thus registered is wholly exempt from seizure or sale under execution or under any act respecting insolvency, for any debt of the owner contracted after such registration, provided the value of the homestead does not exceed \$2,000. If its value exceeds that amount, then it stands so exempt to that amount, except:—(1) For the amount of any mortgage given to secure the purchase money of the property, and (2) for the amount of any taxes due thereon.

In case the proprietor of the homestead is married, he has the right, upon making the necessary affidavits, to have his wife's name entered by the Registrar upon the certificate to such homestead, whereupon she becomes the joint owner of a life interest therein. Should the wife at any time thereafter be unfaithful to her husband, on legal proof thereof being furnished to a court of competent jurisdiction, her name may be cancelled, when her life interest absolutely ceases. Except in a case of that kind, the wife's name having once been registered, the property can only be disposed of by her joining with her husband in any deed. If she should die previous to her husband and there are any infant children living, the homestead cannot be alienated without the sanction in writing of a stipendiary magistrate or the judge of a local court of record.

In the event of the owner of such a homestead dying, the property goes to the widow for life, or, if he leaves no widow, to any minor child or children, to use so long as such minority continues. [For further particulars, see the Homestead Exemption Act, 1878.]

In case of a property being the wife's, she may, as in the manner above stated, register the name of her husband as joint owner with her.

IN MANITOBA,

The law is still more liberal in protecting from seizure for debt the property of a settler. Thus, the following is a list of the real and personal estate declared to be absolutely free from seizure by virtue of all writs of execution issued by any of the courts of the Province, viz.: (1) The land cultivated by the debtor to the extent of 160 acres, any excess being liable to be sold (with privilege to first mortgage); also the house, stables, barns, and fences on the farm, subject to the same condition; (2) the beds, bedding, and bedsteads in common use by the debtor and his family; (3) the stove and its piping, one table, necessary kitchen utensils and table crockery for the debtor and

LARGEST CIRCULATION.

BEST ADVERTISING MEDIUM.

The Ottawa Daily and Weekly
FREE PRESS

Nos. 6, 8, and 10 Elgin Street, Ottawa, Ontario.

C. W. MITCHELL, - - PROPRIETOR.

This is the acknowledged Leading Paper in the Ottawa Valley, publishing **THREE EDITIONS DAILY**, and is therefore the Best Advertising Medium. The **WEEKLY FREE PRESS** contains 64 columns of reading matter.

Terms:--Weekly, \$1.50; Daily, \$6.00.--In Advance.



The Jobbing Department is supplied with all the Latest Designs from the English and American Type Foundries; and is prepared to execute all kinds of Plain and Fancy Job Printing with despatch.

TO SHOW AGENTS.—Agents of Companies should make note of the fact, that this is "The Canadian Show Printing House," and the only one that can turn out a Mammoth 16 Sheet Poster, Sheet and Half Sheet Streamers, etc.

his fa
a proi
the ne
family
sheep,
tools:
sion, t
a farr
necess
sary a
debtor
in the
by the
Th
6, and
sued f
munic
of the
cluded
Th
contrac
settler
the da
preven
for goo

SYNO

7
"The
ized a

"E
taken,
maner
a title
derived
manner
natural

his family, one spinning wheel, one weaver's loom, the books of a professional man, one axe, one saw, one gun, six traps, and the nets and seines used by the debtor; (4) necessary food for the family for thirty days; (5) one cow, two oxen, one horse, four sheep, two pigs, and food for the same for thirty days; (6) the tools and necessaries used by the debtor in his trade or profession, to the value of \$100 (if he be a mechanic), and \$200 (if he be a farmer or professional man); (7) the articles and furniture necessary to the performance of religious services; (8) the necessary and ordinary clothing of the debtor and his family. The debtor is moreover entitled to choose which articles he will retain in the event of having more of a particular kind than is covered by the exemption.

The articles embraced within the exemptions numbered 3, 5, 6, and 7 are, however, liable to seizure, if their price should be sued for—that is, if they have not been paid for. School and municipal taxes are recoverable, and may be levied for upon any of the debtor's real or personal property, except such as is included in exemptions 2, 3, 5, 6, 7, and 8.

The Act further declares that no judgment or action for debt contracted outside the Province shall be enforced against any settler coming into Manitoba within a period of seven years from the date of his arrival, though this provision has no effect to prevent the collection of debts contracted outside the Province for goods purchased to be brought into it.

SYNOPSIS OF THE NATURALIZATION LAW OF CANADA.

The following are the principal provisions of "The Naturalization Act, Canada, 1881," summarized as briefly as may be:—

ACTUAL STATUS OF ALIENS.

"Real and personal property of every description may be taken, acquired, held, and disposed of by an alien in the same manner in all respects as by a natural-born British subject; and a title to real and personal property of every description may be derived through, from, or in succession to an alien, in the same manner in all respects as through, from, or in succession to a natural-born British subject."

Aliens, however, are not qualified for office; to exercise any municipal, parliamentary, or other franchise, or to be the owners of a British ship.

REPATRIATION OF BRITISH-BORN ALIENS.

The following clauses have a special interest for British subjects who voluntarily relinquished the privileges of such with a view of settling in the United States or other foreign country, but now desire to repatriate themselves:

"Where the British subject has before the coming into force of this Act voluntarily become naturalized in a foreign State, and yet is desirous of remaining a British subject within Canada, he may, at any time within two years after the coming into force of this Act, make a declaration that he is desirous of remaining a British subject, and upon such declaration being made, and upon his taking the oath of allegiance, the declarant shall be deemed to be and to have been continually a British subject within Canada; with this qualification, that he shall not, when within the limits of the foreign State in which he has been naturalized, be deemed within Canada to be a British subject, unless he has ceased to be a subject of that State in pursuance of a treaty to that effect.

"A declaration of British nationality may be made, and the oath of allegiance be taken as follows:—If the declarant be in the United Kingdom, in the presence of a justice of the peace; if elsewhere in Her Majesty's dominions, in the presence of any judge of any court of civil or criminal jurisdiction, or of any justice of the peace, or of any other officer for the time being authorized by law, in the place in which the declarant is, to administer an oath for any judicial or other legal purpose; and if out of Her Majesty's dominions, in the presence of any officer in the diplomatic or consular service of Her Majesty."

NATURALIZATION OF ALIENS AND RESUMPTION OF BRITISH NATIONALITY.

An alien who has resided in Canada for a term not less than three years, or has been in the service of the Government of Canada, or of one



Dominion Barb Wire Fence Comp'y,

SOLE MANUFACTURERS IN CANADA OF

THE LYMAN

FOUR-BARB STEEL FENCING WIRE, Galvanized and Enamelled,

The Best and Cheapest Fencing in the world. The only fence that will resist wind, fire, and flood, and prevent snow drifting, and costs less than ordinary rail fence.

Send for Circulars, Samples, and Prices to

A. HARRIS, SON, & CO.,

WINNIPEG,

Wholesale Agents for Manitoba and N.W.T.

TO
OR

Dominion Barb Wire Fence Company,

MONTREAL.

N.B.—When purchasing, see that our Trade Mark is on each reel.

or n
Can
inten
Can
Can
take
servi
natur
legal

shall w
powers
a natu
Canada
limits o
obtain
subject
pursua
" A
said be
as a B
specify
doubt
subject.

A
an ali
the sa
an ali
tificat
re-adn
within

" A
in the L
tion Div
by the B
sufficien
therein,

MANUAL AND FIELD-BOOK.

or more of the governments of the Provinces of Canada, for a term of not less than three years, and intends, when naturalized, either to reside in Canada, or to serve under the Government of Canada, or of such Provincial Governments, may take the oaths of residence and allegiance or of service and allegiance, and apply for a certificate of naturalization, furnishing, of course, the necessary legal proofs before the proper authorities.

"An alien to whom a certificate of naturalization is granted shall within Canada be entitled to all political and other rights, powers, and privileges, and be subject to all obligations to which a natural-born British subject is entitled or subject within Canada, with this qualification, that he shall not when within the limits of the foreign State of which he was a subject previously to obtaining his certificate of naturalization, be deemed to be a British subject unless he has ceased to be a subject of that State in pursuance of a treaty or convention to that effect."

"A special certificate of naturalization may in manner aforesaid be granted to any person with respect to whose nationality as a British subject a doubt exists, and such certificate may specify that the grant thereof is made for the purpose of quieting doubt as to the right of such person to be deemed a British subject."

A natural-born British subject who has become an alien may, upon the same terms and subject to the same conditions as are required in the case of an alien, apply to the proper authority for a "certificate of re-admission to British nationality," re-admitting him to the status of a British subject within Canada.

"A copy of the certificate of naturalization may be registered in the Land Registry Office of any County or District or Registration Division within Canada, and a copy of such registry certified by the Registrar, or other proper person in that behalf, shall be sufficient evidence of the naturalization of the person mentioned therein, in all courts and places whatsoever."

THE OATH OF ALLEGIANCE.

The following is the full text of the oath of allegiance required of aliens becoming British subjects in Canada. It will be seen that it contains nothing discriminating offensively against the country to which such alien owes his birth, as does that required by the laws of the United States:—

I do sincerely promise and swear (or, being a person allowed by law to affirm in judicial cases, affirm) that I will be faithful and bear true allegiance to Her Majesty Queen Victoria, as lawful Sovereign of the United Kingdom of Great Britain and Ireland and of the Dominion of Canada, dependent on and belonging to the said Kingdom, and that I will defend her to the utmost of my power against all traitorous conspiracies or attempts, whatever which may be made against her person, crown, and dignity, and that I will do my utmost endeavour to disclose and make known to Her Majesty, her Heirs, or Successors, all treason or traitorous conspiracies and attempts which I shall know to be against her or any of them; and all this I do swear [or affirm] without any equivocation, mental evasion, or secret reservation. So help me God.


Sworn before me at
this
day of

TABLES OF LINEAL MEASURES, ETC.

LINEAL MEASURE.

The unit of lineal measure is the *yard*, which is divided into three feet, each foot being subdivided into twelve inches. Other denominations being practically obsolete, as itinerary distances are now reckoned in miles and yards, the following table of equivalents will be found sufficient:—63,360 inches = 5,280 feet = 1,760 yards = 1 mile.

ESTABLISHED 1839.



PRAIRIE QUEEN BREAKER,

MANUFACTURED BY

Frost & Wood, - { SMITH'S FALLS,
ONTARIO.

DUNCAN McARTHUR, Emerson, Man., General Agent for the Province of Manitoba.

FROST AND WOOD'S BREAKER and CROSS-PLOUGH, HORSE-RAKES, SINGLE REAPERS,
and MOWERS are acknowledged to be the BEST in the market. ASK DEALERS THROUGHOUT MANI-
TOBA AND THE NORTH-WEST FOR THEM, and do not be put off with any inferior kind.

They are for Sale Everywhere!

TI
ever, a
stands
A chai
inches
the equ

In
divided
144 squ
the me
multipl
acre; a
or terr
road an
of the
general

00 04
00 Pri
ment of
a remitt

Copy
nature of v
Trac
Copy
dc
Copy

MANUAL AND FIELD-BOOK.

The dimensions of the boundaries of land, however, are usually ascertained and described by the standard of measurement called "Gunter's chain." A chain, which is subdivided into 100 links of 7.92 inches each, is 66 feet in length. The following are the equivalents:—8,000 links = 80 chains = 1 mile.

MEASUREMENT OF AREAS.

In the measure of a superficies the yard is subdivided, as in lineal measure, into feet and inches, 144 square inches being equal to a square foot. For the measurement of large quantities of land the multiples of the yard are the pole, the rood, and the acre; and still larger surfaces, as of whole countries or territories, are expressed in square miles. The rood and the pole being almost obsolete on this side of the Atlantic, less quantities than an acre are generally expressed in decimals. The following are

the relations of square measure:—27,878,400 sq. ft. = 3,097,600 sq. yds. = 640 acres = 1 sq. mile.

EXPLANATION OF ROMAN FIGURES.

The numbers of ranges, townships, and sections being usually marked on the surveyors' monuments in Roman letters, the following table is given for the benefit of Prospectors, so that they may readily understand how any particular number would respectively be represented in ordinary numerals:—

1 I	11 XI	21 XXI	31 XXXI
2 II	12 XII	22 XXII	32 XXXII
3 III	13 XIII	23 XXIII	33 XXXIII
4 IV	14 XIV	24 XXIV	34 XXXIV
5 V	15 XV	25 XXV	35 XXXV
6 VI	16 XVI	26 XXVI	36 XXXVI
7 VII	17 XVII	27 XXVII	37 XXXVII
8 VIII	18 XVIII	28 XXVIII	38 XXXVIII
9 IX	19 XIX	29 XXIX	39 XXXIX
10 X	20 XX	30 XXX	40 XL

COPIES OF OFFICIAL MAPS, ETC.

Private persons desirous of obtaining copies of official maps or other documents from the Department of the Interior, can obtain them by forwarding an application to the Minister, accompanied by a remittance sufficient to cover the probable cost, according to the following:—

TARIFF OF FEES.

Copying Plans, 4 to 7 cents per square inch, according to nature of work.
 Tracings, 2 to 4 cents per square inch.
 Copying field notes, 25 cents per page.
 do do Section \$1.00.
 Copying of township plan, \$2.50.

Lithographed copy of township plan, 50 cents.
 Lithographed copy of parish plan—inner two miles, \$2.00.
 do do outer two miles, \$1.00.
 Registering assignments, \$2.00.
 Copying documents—first 100 words, 25 cents.
 do do each succeeding 100 words, 15 cents.

The Weekly Times

IS PUBLISHED EVERY FRIDAY, at the

STEAM PRINTING OFFICE,

Winnipeg, + + + Manitoba.

Subscription.—\$2.50 per annum, strictly in advance. Clergymen, Postmasters, and School Teachers, \$1.50 per annum.

ADVERTISING RATES.

One Column, 12 months	\$200 00	Quarter Column, 12 months.....	\$75 00
“ 6 “	120 00	“ 6 “	40 00
“ 8 “	75 00	“ 8 “	80 00
Half-Column, 12 months.....	120 00	One-eighth Column, 12 months.....	45 00
“ 6 “	75 00	“ 6 “	25 00
“ 8 “	40 00	“ 8 “	15 00

The circulation of the *Times* is larger than any other paper in the Province, and is rapidly increasing. It is therefore a first-class advertising medium.

Professional Cards, \$12 per annum. Transient advertising, 10 cents per line each insertion.

Orders to discontinue advertisements must be sent to the office in writing.

ROWE & COMPANY, Publishers & Proprietors.


T

Ra

M
and estir
R
Eastern,
dian Pac
Downie,

J.

TORONTO BRIDGE COMPANY,
MANUFACTURERS AND BUILDERS OF



Wrought Iron and Steel
Railway and Highway Bridges.

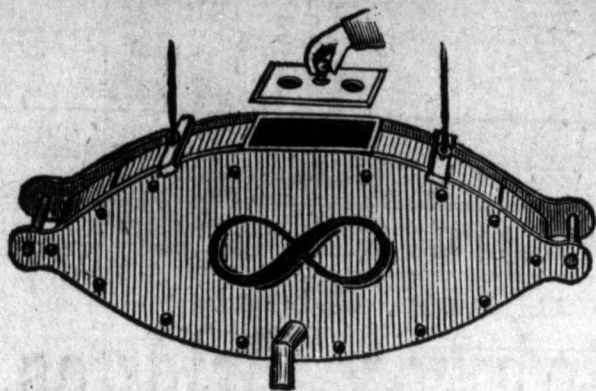
Municipalities requiring any bridges will find it to their advantage to correspond with us. Plans and estimates furnished free of charge upon application.

References to the following Railway Companies:—Windsor and Annapolis, Q.M.O. & O., South Eastern, Credit Valley, Welland, Toronto, Grey, & Bruce, Stratford & Huron, Canada Atlantic, Canadian Pacific; and to the Municipalities of London, Mitchell, Haysville, Sherbrooke, Bobcaygeon, Downie, St. Hyacinthe, St. Cesaire, Phillipsburg, &c., &c.

TORONTO BRIDGE COMPANY,
TORONTO, ONTARIO.

J. H. BARTLETT, Manager.

CAMPBELL'S
 OSCILLATING
'Monitor Churn,'
 (THE ORIGINAL FIGURE 8.)



Patented in Canada, December 15, 1874.
Patent re-issued, 1881.
Patented in United States, August 22, 1876.
Patent re-issued, 1878.

Agents Wanted! Territorial Rights for Sale!

ADDRESS ALL ORDERS TO
JOHN CAMPBELL, Patentee,
 770 CRAIG STREET, MONTREAL,
 Or to any properly authorized Agent.

CANADA PACIFIC EXPRESS COMPANY.

W. H. LYON, President. R. J. WHITLA, Vice-President.
 J. S. AIKINS, Treasurer.

The Company carries on a regular express business over the C.P.R. and branches.

For dates of departure of Messengers, etc., see notices in the newspapers.

STAGE CONNECTIONS—Minnedosa, Rapid City, Odanah, Millford, Fort Ellice, Battleford, Prince Albert, Edmonton, and other points west.

Despatched regularly to connect with mail stages, Freight, valuables and money forwarded, C.O.D. and other collections made. Reduced rates on large freight consignments. Special care given to protect perishable articles from frost. Messengers with safes on all regular passenger trains east and west.

Express matter collected and delivered free of charge in Winnipeg.

For tariff of rates and all necessary information, apply at the Company's Office,

No. 4 McDermott Street, Winnipeg.
 G. W. GIRDLESTONE, MANAGER.

J. J. TURNER,
Tent and Sail Manufacturer,
 EAST PIER,
PORT HOPE, - ONTARIO.

Le!Manitoba,

PUBLISHED WEEKLY AT ST. BONIFACE.
 Is the organ of the French-speaking population of Manitoba and the North-West Territories, being the only newspaper in the whole North-West which is printed in the French language.
SUBSCRIPTION, \$2.00 per annum; \$1.00 for Six Months, if paid in advance; \$2.50 per annum otherwise.

For advertising rates, which are moderate, address
THE PUBLISHER, St. Boniface, Manitoba,

THE NEWS—
 CHILDREN

THE resident
 cut off from a
 home. Where
 western home
 preceded him
 instead of being
 scenes of the n
 of the world, w
 absorbs the n
 people, he find
 informed, with
 rapidly passing
 survive. He c
 of new invent
 methods, of th
 nations, of the
 constantly are
 into the backg
 the world; he
 calm, unprejud

HOME DUTIES AND PLEASURES.

THE NEWS—AGRICULTURE—VETERINARY—LEGAL—HOUSEHOLD AFFAIRS—THE CHILDREN—THE WITNESS.

THE resident in the North West is not cut off from all association with his early home. Wherever he may have taken up his western home the post-office is sure to have preceded him or shortly to follow him, and instead of being separated from the busier scenes of the more thickly settled districts of the world, where the fight for existence absorbs the minds of the nations and people, he finds that he can keep himself informed, without difficulty, of all the rapidly passing events that are worthy to survive. He can, if he please, keep track of new inventions, improvements of old methods, of the history of the different nations, of the new lines of thought which constantly are becoming popular or falling into the background, of the great ones of the world; he may view them all from the calm, unprejudiced standpoint of his home

in the new land, where, as yet, there is room for all and to spare, and a neighbor is received, not as a competitor but as a friend. The general, with his field-glass, surveys the conflict from a safe distance, and understands the great game being played with the blood of men as a sacrifice, not as those in the heat of the conflict who see only the enemy immediately before them, but as a complete whole. The long-distance telescope for surveying the face of the world, and the signs of the times that is at the hand of every person who can read is the newspaper, of which there are many throughout the land. But, unfortunately, most of these are biased by party political views, and, as such, do not view all subjects in the same unprejudiced light. The glass requires to be dusted of personal interest, and what may appear

ANY.
resident.

over the
otices in

Odanah,
ton, and

om frost,
rains east
harge in
apply at
nutpeg.

urer,

o.

FACE.
Manitoba
wspaper in
language.
Six Months.

ress
anitoba,

THE CHEAPEST AND BEST!

A Mine of Information.

THE MONTREAL "WEEKLY WITNESS,"

PRICE, \$1.10 A YEAR, INCLUDING POSTAGE.

THE PAPER FOR THE NORTH-WEST.

ALL THE NEWS. THE LEADING MARKETS
HOUSEHOLD MATTERS.

PORTRAITS OF PROMINENT MEN

AGRICULTURAL, LEGAL, VETERINARY INFORMATION.

Every Farmer Should Have It.

Every Stock-Raiser Should Have It.

Every Housekeeper Should Have It.

Every Boy Should Have It.

**JOHN DOUGALL & SON, PUBLISHERS,
MONTREAL, P. C.**

ust and right, fi
xigencies in t
presents a very
way from the e
A paper that
partiality and c
WITNESS, which
ld, and is as
nown, in Cana
t is emphaticall
iving as it does
early every sul
ne field or in the
third of a cent
of the mental foc
new of this c
hat it is much
lling literature
ident by the
ged in openin
reat Canadian
ell the WITNE
outh and manh
quaintance witl
ome it has been
d that as the y
ued to improv
e it has someth

HOME DUTIES AND PLEASURES.

ust and right, from the standpoint of party exigencies in the heat of the struggle, presents a very different face when viewed way from the exciting scenes.

A paper that can be relied upon for impartiality and candor is the MONTREAL WITNESS, which is now thirty-five years old, and is as well known, if not better known, in Canada than any other paper. It is emphatically the paper for the settler, giving as it does advice and instruction on nearly every subject that can come up in the field or in the home. During more than a third of a century it has furnished much of the mental food on which the bone and muscle of this country has been raised. That it is much healthier than the story-telling literature so current now-a-days is evident by the results. Many now engaged in opening up to the world the great Canadian North West remember well the WITNESS as the paper of their youth and manhood and in renewing their acquaintance with it, if in the breaking up of home it has been dropped for a time, will find that as the years roll on it has continued to improve. In all departments of life it has something of especial value.

AGRICULTURE.

In the matter of farming, for example, it is ably edited by W. F. Clarke, Esq., the best known and most able authority on agriculture in Canada. His attention is not confined to mere articles on different subjects of timely interest to the farmer, but every second week the WEEKLY WITNESS contains a full budget of questions of general interest from readers, which are ably and, usually, satisfactorily answered by Mr. Clarke.

VETERINARY.

A resident in the far West finds himself thrown on his own resources, where, in his old home, he might be able to call in the aid of men more experienced than himself. He must act without advice according to his own best judgment. He will be put at his wit's end more often in the care of his stock than in anything else. For the special benefit of persons so situated the WITNESS contains each week questions and answers on veterinary subjects, the answers being given by Dr. D. McEachran, F.R.C.V.S., Principal of the Montreal Veterinary College and Dominion In-

THE CHEAPEST AND BEST!

The World's News for One Cent.

THE MONTREAL "DAILY WITNESS,"

PRICE, \$3.00 A YEAR, POSTAGE INCLUDED.

THE NEWS!

THE NEWS!!

THE NEWS!!!

THE MARKETS!

THE MARKETS!!

THE MARKETS!!!

THE WORLD'S EVERY-DAY BOOK!

The *Daily Witness* contains the news of the day at the earliest possible moment. In addition it has pages devoted to Religious and Family Matters, making the paper loved by every one in the household, it having a column for each, the young and easily interested, the middle-aged and busy, and the old and grave.

CIRCULATION, 12,600.

JOHN DOUGALL & SON, Publishers

MONTREAL, P.Q.

...spector of
occupies th
rity in Can
questionab
ing over a
WITNESS fo

The colu
and answ
Montreal
especial va
sary to con

The ladi
much to in
to make t
family, and
comes into
tage is trea
ment of th
has always
tinctive cha

The old
ways are in

HOME DUTIES AND PLEASURES.

BT!
t.
ISS"
ISS,
WS!!!
TS!!!
!
on it has page
ld, it having
hers

pector of live stock. Dr. McEachran occupies the highest position as an authority in Canada, and his replies are of unquestionable benefit, any one of them paying over and over again the price of the WITNESS for a year.

LEGAL.

The column devoted to legal questions and answers, conducted by a leading Montreal Queen's Counsel, will be of especial value to those who find it necessary to consult authority learned in the law.

HOUSEHOLD MATTERS.

The ladies always find in the WITNESS much to interest and instruct them. How to make the home comfortable for the family, and how to use everything that comes into the house to the best advantage is treated of in this favorite department of the WITNESS. This department has always given to the WITNESS a distinctive character.

CHILDREN'S CORNER.

The old folks as well as the young always are interested in this department of

the WITNESS, which always is full of bright stories, interesting facts and puzzles that make the time pass quickly in the unfolding.

SERIAL STORY.

The WITNESS always contains a serial story, a whole page of the weekly being given to it each issue. The aim in the publication of these stories is not to excite by giving false views of life and character, but to contribute to the reader's fund of knowledge in an interesting and popular manner.

ILLUSTRATIONS.

The WITNESS is well-known for its illustrations. Portraits of the world's men of note at the present time all have appeared in it, and subjects of general interest that can be rendered more distinctly to the minds of readers through the agency of pictures often are illustrated in this manner.

WIT AND HUMOR.

There is a time to cry and a time to laugh. This is recognized by the WITNESS

THE CHEAPEST AND BEST.

“The Northern Messenger.”

30 CENTS A YEAR, POSTAGE INCLUDED.

THE MESSENGER is an Illustrated Semi-Monthly Journal devoted to Sunday-Schools, Agriculture, Temperance, Science and Education. Its price is but 30 cents a year including postage, and its success can readily be inferred from the fact that in a little over a year its Circulation rose from 21,000 to 47,000 Copies and is now nearly 60,000. It is one of the Cheapest Papers in the World, and is especially adapted to newly settled districts which are beyond the limits of frequent mails.

JOHN DOUGALL & SON, PUBLISHERS,
MONTREAL, Q.

with its
ty, hum
each we

RELIGION

The V
one of th
found on
In fact, t
special
WITNESS

The w
character
as a brig
it is with

For the
infrequen
touches
quired, th
pecially a
about 56,
every par
States. E
a small co

HOME DUTIES AND PLEASURES.

with its two columns, more or less, of wit-ty, humorous and wise pithy selections each week.

RELIGION, MORALITY AND TEMPERANCE.

The WITNESS has been recognized as one of the papers which always has been found on the right side of these subjects. In fact, the advocacy of these objects is the special reason of the existence of the WITNESS.

NEWS.

The world's news always has been a characteristic feature of the WITNESS, and as a bright, interesting, newsy, useful paper it is without a superior.

A PIONEER.

For those districts where the mails are infrequent, and an inexpensive paper that touches on a wide range of topics is required, the NORTHERN MESSENGER is especially adapted. Its circulation now is about 56,000 copies, extending throughout every part of Canada and the United States. Each number is illustrated and in a small compass, and for a small sum it

gives an amount of reading matter embracing an area of subjects perhaps wider than any publication in the world which is sold at double its price.

FOR THE SABBATH SCHOOL.

A special edition of the NORTHERN MESSENGER, called the NORTHERN MESSENGER SABBATH-SCHOOL COMPANION, is issued for Sabbath-Schools. In addition to a large amount of valuable general reading, it contains a page of special interest to teachers and officers, and the International Series of Sunday-School Lessons, with explanatory notes and illustrations. This paper contains, in one sheet, a useful paper for the general reader, a valuable paper for the Sunday-school teacher and scholar, and lessons and aids to teachers for the Sunday-school. The Club rates of this paper, when sent to one address, are as follows:— 1 copy, 30 cents; 10 copies, \$2.50; 25 copies, \$6; 50 copies, \$11.50; 100 copies, \$22; 1,000 copies, \$200. JOHN DOUGALL & SON, of Montreal, are the Publishers.

LE MEILLEUR ET AU PLUS BAS PRIX.

“L'AURORE,”

(\$1.00 *PAR ANNÉE y Compris le Port*),

Le Seul Journal Français Protestant au Canada.

“L'AURORE” EST

RÉDIGÉE AVEC ÉNERGIE,

EST MAGNIFIQUEMENT ILLUSTRÉE ET

BIEN IMPRIMÉE.

JOHN DOUGALL & FILS, Editeurs,

MONTREAL, P. Q.

GE

My Ho
Australian Ex
London, 1877

Owing
mature readily
purity and ger
Having
Canada; and,
will be proper

Severa
leading seeds.
and critical tes

The Ge
four cents per
districts of Can
establishment.

Collect
amounting to \$
Collect
at Catalogue Pr
Collect
sent post free to
Person
most desirable

Handso
contain the pri
Parties

AS PRIX.

le Port),

Canada.

T BIEN IMPRIMÉE.
Editeurs,

PRIZE MEDAL SEEDS

OFFERED BY

GEO. McBROOM, Seedsman, LONDON, CANADA.

My House has been honoured with the lion's share of awards. The Bronze Medal and Diploma at the Great International Australian Exhibition of 1877 for excellence of seeds. "Special Prize" and "Highly commended," Provincial Exhibition, London, 1877 and 1881. Special awards, Western Fair, 1878, 1879, and 1880.

Place Your Orders with a Responsible Seed House!

Owing to my extended business connections with English, Continental and American growers, and that seeds which mature readily in this climate are grown for me by special contract, I am enabled to offer the very finest quality, both as to purity and germinating properties.

Having been identified with the seed trade during a life-time, I am thoroughly conversant with the wants of the people of Canada; and, it being acknowledged that I am the largest shipper in Western Ontario, the public may rest assured their wants will be properly attended to.

How my Seeds are Tested.

Several years ago I erected a steam testing apparatus, for the purpose of testing the germinating qualities of all the leading seeds. By means of a regulator, the pressure may be increased or diminished, thus enabling me to make a most accurate and critical test of the seeds sent out by me.

The Postage Law regarding Seeds.

The Government have provided for the transmission of seeds through the mails to any part of the Dominion at the rate of four cents per pound. In nearly every case I pay the postage on seeds, which enables those living in the most remote and outlying districts of Canada to procure a supply of seeds at no greater cost than those customers who purchase personally in my own establishment.

Splendid Inducements.

Collection "A" contains a choice collection of Flower Seeds in packets (blooming the first season), at Catalogue Prices amounting to \$1.25, sent post free to any part of Canada for \$1.00.

Collection "B" contains a choice and complete assortment of Vegetable Seeds in packets for the kitchen garden, amounting at Catalogue Prices to \$1.20, sent post free to any part of Canada for \$1.00.

Collection "C" contains an assortment of Flower and Vegetable Seeds in packets, amounting to \$1.20 at Catalogue Prices, sent post free to any part of the Dominion for \$1.00.

Persons ordering any of the above collections may state the varieties they prefer, or I will send the kinds that I consider most desirable for the climate.

My Catalogue for 1882,

Handsomely illustrated with numerous cuts of Vegetables and Flowers will be published by the middle of January. It will contain the prices of over one thousand varieties of Vegetables and Flower seeds, and will be sent post free to all who apply.

Parties desiring to make their own selections from the Catalogue should send at once for a copy.

Address: **GEO. McBROOM, Seedsman,**
LONDON, CANADA:

W. CRAWFORD & CO.,
Civil Engineers and Surveyors,
LAND BROKERS,

Land Inspectors, and Valuators,

219 Main Street,

2 Doors North of Ontario Bank.

Post Office Box 524.

} - - **WINNIPEG, MANITOBA.**

CHOICE FARMS FOR SALE

In all parts of Manitoba and North-West Territories.

TOWN LOTS

IN WINNIPEG AND ALL NEW TOWNS FOR SALE.

Members of the firm have been employed for many years inspecting land for the Hudson Bay Co. and others; therefore, intending settlers can be furnished with information of a fuller and more trustworthy nature than can elsewhere be obtained.

Range

Township

YORS,

ITOBA.


itories.

LE.

ecting land
e furnished
elsewhere

Range

Township

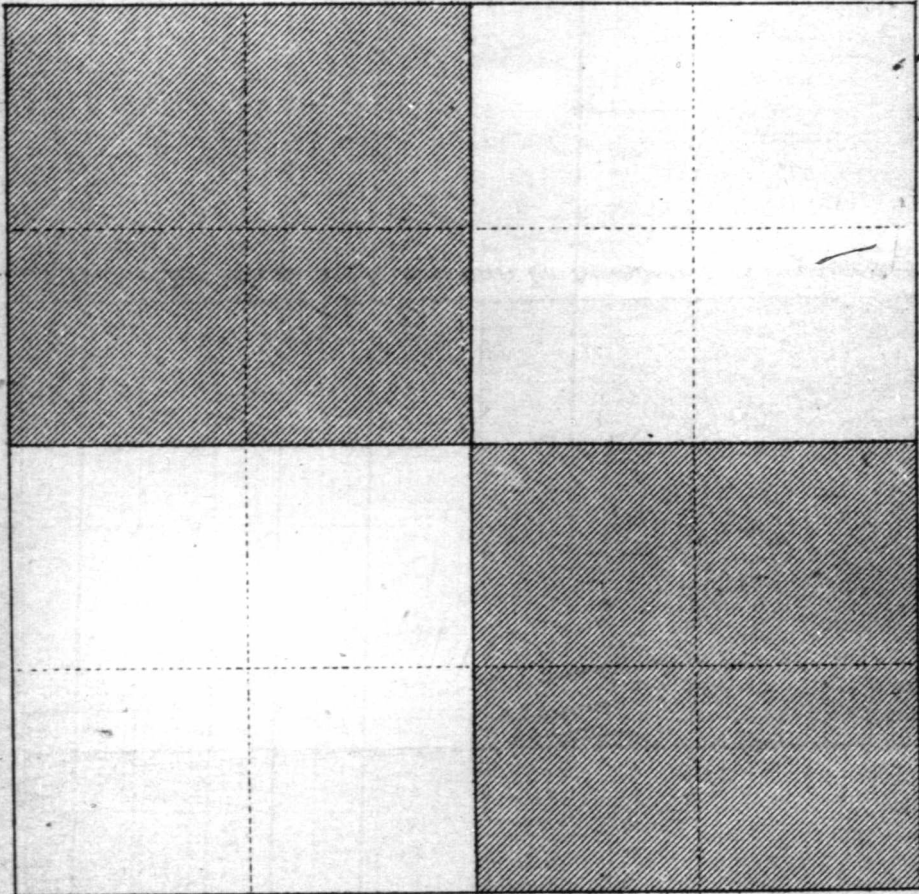


N.B. The above sections can be numbered as required

Four horizontal dashed lines for writing.

Township

Range




N.B. - The above sections can be numbered as required

.....
.....
.....
.....


Township

Range



Township


Range



N.B. - The above sections can be numbered as required

Township.....

Range.....




N.B. The above sections can be numbered as required

.....
.....
.....
.....


Township.....

Range.....



Township-----


Range-----



N.B. The above sections can be numbered as required

Township

Range



N.B. - The above sections can be numbered as required

.....
.....
.....
.....

Township


Range



.....
.....
.....

Township.....

Range.....




N.B. - The above sections can be numbered as required

.....
.....
.....

Township

Range



N.B. The above sections can be numbered as required

Four horizontal dashed lines for writing notes.

Township


Range



.....
.....
.....
.....

Township.....

Range.....




N.B. The above sections can be numbered as required

.....
.....
.....
.....

Township

Range



N.B. - The above sections can be numbered as required

.....
.....
.....
.....


Township

Range



Township


Range



N.B. - The above sections can be numbered as required

Township.....

Range.....




N.B. The above sections can be numbered as required

.....
.....
.....
.....


Township.....

Range.....



Township

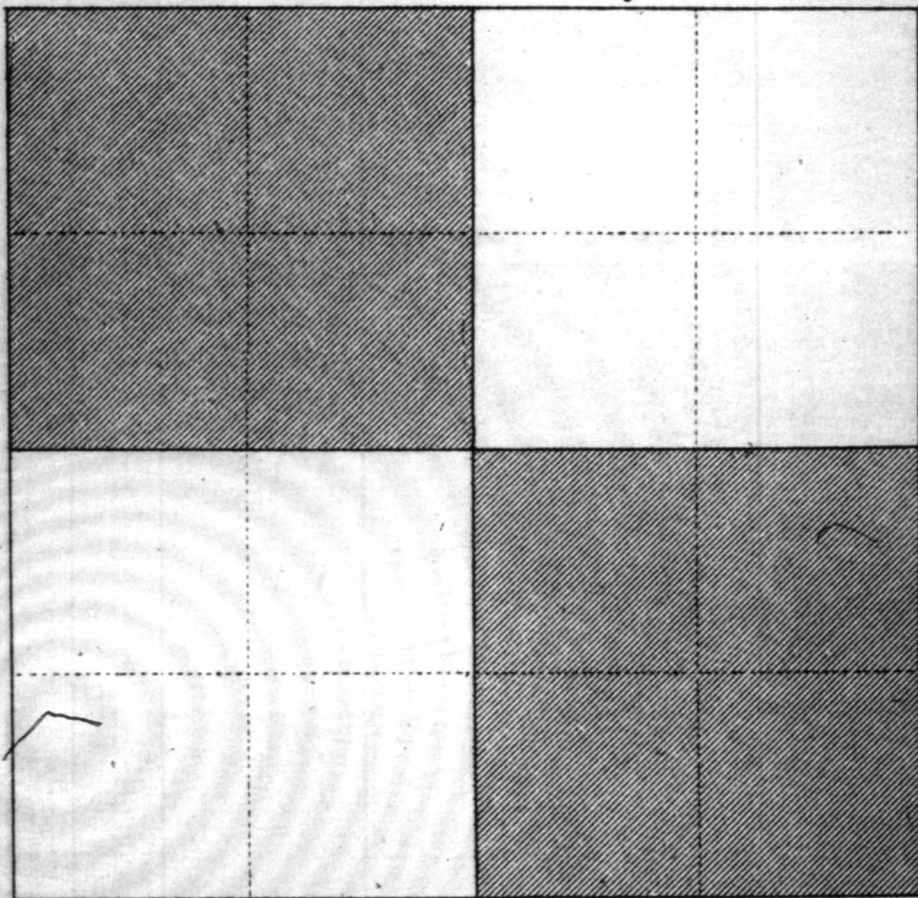
Range



N.B. The above sections can be numbered as required

Township.....

Range.....



N.B. - The above sections can be numbered as required

.....
.....
.....
.....


Township.....

Range.....



Township


Range



N.B. - The above sections can be numbered as required

Township

Range



N.B. The above sections can be numbered as required

Four horizontal dashed lines for writing notes.

T. P. MURRAY,

Licensed Auctioneer

For the Province of Manitoba,

Real Estate Agent,

BROKER, ETC.,


OFFICE—Nearly opposite
the Post Office, Main Street, WINNIPEG.

TOWN LOTS FOR SALE in Nelsonville,
Mountain City, Crystal City, Pilot Mound, Hamilton,
Dominion City, Morris, Stonewall, Portage la Prairie,
and the CITY OF WINNIPEG.

60,000 ACRES OF FARMING LANDS.

Special attention given to Sale of Real Estate by Auction; also, to the
disposal of Household Effects, etc., etc.

SPECULATORS AND THOSE SEEKING HOMES WILL DO WELL TO CALL ON
ME BEFORE PURCHASING ELSEWHERE.

 *Correspondence solicited.*

T. P. MURRAY, Auctioneer, Winnipeg.

Rapid City Standard

And North-West Advocate.

✉ **A LIVE WEEKLY NEWSPAPER.**—One of the best Advertising Mediums outside of Winnipeg in the North-West.

SUBSCRIPTION RATE, \$2.00 PER YEAR.

W. GIBBENS, Publisher and Proprietor, Rapid City, Manitoba.

✉ All kinds of Stationery constantly kept in stock. Job Printing a specialty.

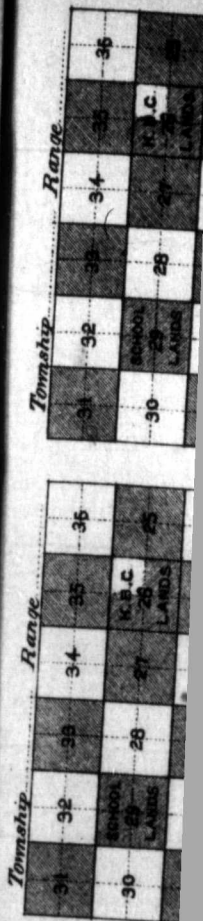
THE PRIMITIVE METHODIST Colonization Company (Limited)

Having arranged with the Government of Canada for a tract of land for the purpose of colonization in the beautiful Valley of the Qu'Appelle, surrounded by the Beaver Hills on the north, the File Hills on the West, and the Pheasant Hills on the south-east (a situation having a climate so mild that seed can be sown, and crops harvested, fully two weeks earlier than at Winnipeg), the Company will welcome all immigrants desiring to join them in settlement, feeling assured that the result will be mutually advantageous.

A manager or minister will be sent to the colony during the summer of 1882, and other advantages will be furnished to the settlers, who will be entitled to a homestead of 160 acres almost free.

For further particulars, apply to the Secretary of the Company, REV. W. BEE, 31 ADELAIDE ST. EAST, TORONTO, or to

R. IRVING WALKER, President.



Str. ages ally on be all n in

Township			Range		
31	32	33	34	35	36
30	SCHOOL 29 LANDS	28	27	H.B.C. 26 LANDS	25
19	20	21	22	23	24
18	17	16	15	14	13
7	H.B.C. 6 LANDS	8	10	SCHOOL 11 LANDS	12
6	5	4	3	2	1

Township			Range		
31	32	33	34	35	36
30	SCHOOL 29 LANDS	28	27	H.B.C. 26 LANDS	25
19	20	21	22	23	24
18	17	16	15	14	13
7	H.B.C. 6 LANDS	8	10	SCHOOL 11 LANDS	12
6	5	4	3	2	1

Township			Range		
31	32	33	34	35	36
30	SCHOOL 29 LANDS	28	27	H.B.C. 26 LANDS	25
19	20	21	22	23	24
18	17	16	15	14	13
7	H.B.C. 6 LANDS	8	10	SCHOOL 11 LANDS	12
6	5	4	3	2	1

Township			Range		
31	32	33	34	35	36
30	SCHOOL 29 LANDS	28	27	H.B.C. 26 LANDS	25
19	20	21	22	23	24
18	17	16	15	14	13
7	H.B.C. 6 LANDS	8	10	SCHOOL 11 LANDS	12
6	5	4	3	2	1

See Page 39, as to H. B. C. Claim on Section 26.

Township		Range			
31	32	33	34	35	36
30	SCHOOL 29 LANDS	28	27	H.B.C. 26 LANDS	25
19	20	21	22	23	24
18	17	16	15	14	13
7	H.B.C. 6 LANDS	8	10	SCHOOL 11 LANDS	12
6	5	4	3	2	1

Township		Range			
31	32	33	34	35	36
30	SCHOOL 29 LANDS	28	27	H.B.C. 26 LANDS	25
19	20	21	22	23	24
18	17	16	15	14	13
7	H.B.C. 6 LANDS	8	10	SCHOOL 11 LANDS	12
6	5	4	3	2	1

Township		Range			
31	32	33	34	35	36
30	SCHOOL 29 LANDS	28	27	H.B.C. 26 LANDS	25
19	20	21	22	23	24
18	17	16	15	14	13
7	H.B.C. 6 LANDS	8	10	SCHOOL 11 LANDS	12
6	5	4	3	2	1

Township		Range			
31	32	33	34	35	36
30	SCHOOL 29 LANDS	28	27	H.B.C. 26 LANDS	25
19	20	21	22	23	24
18	17	16	15	14	13
7	H.B.C. 6 LANDS	8	10	SCHOOL 11 LANDS	12
6	5	4	3	2	1

See Page 39 as to H. B. C. Claim on Section 26.

Township		Range			
31	32	33	34	35	36

Township		Range			
31	32	33	34	35	36

See Page 39 as to H. B. C. Claim on Section 26.

Township		Range			
31	32	33	34	35	36
30	SCHOOL 29 LANDS	28	27	H. B. C. 26 LANDS	25
19	20	21	22	23	24
18	17	16	15	14	13
7	H. B. C. 6 LANDS	8	10	SCHOOL 11 LANDS	12
6	5	4	3	2	1

Township		Range			
31	32	33	34	35	36
30	SCHOOL 29 LANDS	28	27	H. B. C. 26 LANDS	25
19	20	21	22	23	24
18	17	16	15	14	13
7	H. B. C. 6 LANDS	8	10	SCHOOL 11 LANDS	12
6	5	4	3	2	1

Township		Range			
31	32	33	34	35	36
30	SCHOOL 29 LANDS	28	27	H. B. C. 26 LANDS	25
19	20	21	22	23	24
18	17	16	15	14	13
7	H. B. C. 6 LANDS	8	10	SCHOOL 11 LANDS	12
6	5	4	3	2	1

Township		Range			
31	32	33	34	35	36
30	SCHOOL 29 LANDS	28	27	H. B. C. 26 LANDS	25
19	20	21	22	23	24
18	17	16	15	14	13
7	H. B. C. 6 LANDS	8	10	SCHOOL 11 LANDS	12
6	5	4	3	2	1

See Page 39 as to H. B. C. Claim on Section 26.

Township		Range			
31	32	33	34	35	36
30	SCHOOL 29 LANDS	28	27	H.B.C. 26 LANDS	25
19	20	21	22	23	24
18	17	16	15	14	13
7	H.B.C. 6 LANDS	5	10	SCHOOL 11 LANDS	12
6	5	4	3	2	1

Township		Range			
31	32	33	34	35	36
30	SCHOOL 29 LANDS	28	27	H.B.C. 26 LANDS	25
19	20	21	22	23	24
18	17	16	15	14	13
7	H.B.C. 6 LANDS	5	10	SCHOOL 11 LANDS	12
6	5	4	3	2	1

Township		Range			
31	32	33	34	35	36
30	SCHOOL 29 LANDS	28	27	H.B.C. 26 LANDS	25
19	20	21	22	23	24
18	17	16	15	14	13
7	H.B.C. 6 LANDS	5	10	SCHOOL 11 LANDS	12
6	5	4	3	2	1

Township		Range			
31	32	33	34	35	36
30	SCHOOL 29 LANDS	28	27	H.B.C. 26 LANDS	25
19	20	21	22	23	24
18	17	16	15	14	13
7	H.B.C. 6 LANDS	5	10	SCHOOL 11 LANDS	12
6	5	4	3	2	1

See Page 39, as to H. B. C. Claim on Section 26.

Township		Range			
31	32	33	34	35	36
30	SCHOOL 29 LANDS	28	27	H.B.C. 26 LANDS	25

Township		Range			
31	32	33	34	35	36
30	SCHOOL 29 LANDS	28	27	H.B.C. 26 LANDS	25

See Page 39, as to H. B. C. Claim on Section 26.

Township		Range			
31	32	33	34	35	36
30	SCHOOL 27 LANDS	28	27	H. B. C. 26 LANDS	25
19	20	21	22	23	24
18	17	16	15	14	13
7	H. B. C. 8 LANDS	9	10	SCHOOL 11 LANDS	12
6	5	4	3	2	1

Township		Range			
31	32	33	34	35	36
30	SCHOOL 27 LANDS	28	27	H. B. C. 26 LANDS	25
19	20	21	22	23	24
18	17	16	15	14	13
7	H. B. C. 8 LANDS	9	10	SCHOOL 11 LANDS	12
6	5	4	3	2	1

Township		Range			
31	32	33	34	35	36
30	SCHOOL 27 LANDS	28	27	H. B. C. 26 LANDS	25
19	20	21	22	23	24
18	17	16	15	14	13
7	H. B. C. 8 LANDS	9	10	SCHOOL 11 LANDS	12
6	5	4	3	2	1

Township		Range			
31	32	33	34	35	36
30	SCHOOL 27 LANDS	28	27	H. B. C. 26 LANDS	25
19	20	21	22	23	24
18	17	16	15	14	13
7	H. B. C. 8 LANDS	9	10	SCHOOL 11 LANDS	12
6	5	4	3	2	1

See Page 39, as to H. B. C. Claim on Section 26.

Township		Range					
31	32	33	34	35	36		
30	SCHOOL 29 LANDS	28	27	N.B.C. 26 LANDS	25		
19	20	21	22	23	24		
18	17	16	15	14	13		
7	H.B.C. 6 LANDS	5	10	SCHOOL 11 LANDS	12		
6	5	4	3	2	1		

Township		Range					
31	32	33	34	35	36		
30	SCHOOL 29 LANDS	28	27	N.B.C. 26 LANDS	25		
19	20	21	22	23	24		
18	17	16	15	14	13		
7	H.B.C. 6 LANDS	5	10	SCHOOL 11 LANDS	12		
6	5	4	3	2	1		

Township		Range					
31	32	33	34	35	36		
30	SCHOOL 29 LANDS	28	27	N.B.C. 26 LANDS	25		
19	20	21	22	23	24		
18	17	16	15	14	13		
7	H.B.C. 6 LANDS	5	10	SCHOOL 11 LANDS	12		
6	5	4	3	2	1		

Township		Range					
31	32	33	34	35	36		
30	SCHOOL 29 LANDS	28	27	N.B.C. 26 LANDS	25		
19	20	21	22	23	24		
18	17	16	15	14	13		
7	H.B.C. 6 LANDS	5	10	SCHOOL 11 LANDS	12		
6	5	4	3	2	1		

See Page 39 as to H. B. C. Claim on Section 26.

Township		Range					
31	32	33	34	35	36		
30	SCHOOL 29 LANDS	28	27	H.B.C. 26 LANDS	25		
19	20	21	22	23	24		

Township		Range					
31	32	33	34	35	36		
30	SCHOOL 29 LANDS	28	27	N.B.C. 26 LANDS	25		
19	20	21	22	23	24		

See Page 39 as to H. B. C. Claim on Section 26.

Range					
31	32	33	34	35	36
30	SCHOOL 29 LANDS	28	27	H. B. C. 26 LANDS	25
19	20	21	22	23	24
18	17	16	15	14	13
7	H. B. C. 6 LANDS	5	10	SCHOOL 11 LANDS	12
6	5	4	3	2	1

Township					
31	32	33	34	35	36
30	SCHOOL 29 LANDS	28	27	H. B. C. 26 LANDS	25
19	20	21	22	23	24
18	17	16	15	14	13
7	H. B. C. 6 LANDS	5	10	SCHOOL 11 LANDS	12
6	5	4	3	2	1

Township					
31	32	33	34	35	36
30	SCHOOL 29 LANDS	28	27	H. B. C. 26 LANDS	25
19	20	21	22	23	24
18	17	16	15	14	13
7	H. B. C. 6 LANDS	5	10	SCHOOL 11 LANDS	12
6	5	4	3	2	1

Range					
31	32	33	34	35	36
30	SCHOOL 29 LANDS	28	27	H. B. C. 26 LANDS	25
19	20	21	22	23	24
18	17	16	15	14	13
7	H. B. C. 6 LANDS	5	10	SCHOOL 11 LANDS	12
6	5	4	3	2	1

See Page 39 as to H. B. C. Claim on Section 26.


		Range			
		33	34	35	36
Township	31	32	33	34	35
	30	SCHOOL 29 LANDS	28	27	N.B.C. 26 LANDS
	29	20	21	22	23
	28	17	18	19	14
27	6	7	8	9	
26	5	4	3	2	

		Range			
		33	34	35	36
Township	31	32	33	34	35
	30	SCHOOL 29 LANDS	28	27	N.B.C. 26 LANDS
	29	20	21	22	23
	28	17	18	19	14
27	6	7	8	9	
26	5	4	3	2	

		Range			
		33	34	35	36
Township	31	32	33	34	35
	30	SCHOOL 29 LANDS	28	27	N.B.C. 26 LANDS
	29	20	21	22	23
	28	17	18	19	14
27	6	7	8	9	
26	5	4	3	2	

		Range			
		33	34	35	36
Township	31	32	33	34	35
	30	SCHOOL 29 LANDS	28	27	N.B.C. 26 LANDS
	29	20	21	22	23
	28	17	18	19	14
27	6	7	8	9	
26	5	4	3	2	

See page 39, as to N.B.C. Claim on Section 26.

 **Ren**
Great

From Canada to

MANITOBA

Experienced Agents at
the passing and

Passengers taking
reliable Detroit, Grand
Michigan in the new and
Boat Lines leaving Det
navigation.

Rate

Don't forget to see the

WM. EDGAR,
General Pas

See Page 39, as to H. B. C. Claim on Section 26

Remember the

Great Western Railway

Is the MOST DIRECT ROUTE

From Canada to all Points in the Eastern & Western States,

AND THE POPULAR HIGHWAY TO

MANITOBA AND THE NORTH-WEST TERRITORIES.

Experienced Agents are sent in charge of large Manitoba Parties to attend to the passing and clearing of Passengers' Effects through the Customs.

Passengers taking this route have choice of the Rail Lines, *via* Chicago, and the old reliable Detroit, Grand Haven, and Milwaukee Route, *via* Grand Haven, crossing Lake Michigan in the new and commodious iron side-wheel Steamer "City of Milwaukee," or the Boat Lines leaving Detroit, Sarnia, Southampton, and Kincardine during the season of navigation.

Rates--The Very Lowest!

Don't forget to see that your Ticket reads *via* the Great Western Railway!

WM. EDGAR,

General Passenger Agent.

F. BROUGHTON,

General Manager.

HAMILTON, ONT.

vii.

POND'S EXTRACT!

Comforting.
THE GREAT
FAMILY REMEDY

For Hemorrhages and
 Inflammations.

PRICES.

50 Cents,
 \$1.00
 and \$1.75.

Healing.
THE VEGETABLE
PAIN DESTROYER,
 OF WORLD-WIDE
 REPUTATION.

INVALUABLE FOR

Rheumatism, Neuralgia, Catarrh, Diphtheria, Sore Throat, Hoarseness, and all Chest and Throat Diseases, Bruises, Wounds, Burns, Scalds, Cuts, Sprains, Piles, Toothache, Faceache, Chilblains, Frosted Limbs, etc.

Special Notice to Tourists, Travellers, and Land Prospectors.—Do not fail to take with you a supply of POND'S EXTRACT. You will undoubtedly find it of very great service in allaying the effects of exposure to both heat and cold, its remedial action in inflammatory disorders (also for colds in the head, nasal and throat discharges) being speedy and certain. In cases of accident, wounds, overstraining, etc., especially when medical aid is not easily obtainable, the Extract is of the utmost value. For chafing, foot soreness, and the effects of fatigue, it is the best of liniments.

CAUTION POND'S EXTRACT is sold only in bottles with the name blown in the glass. It is unsafe to use other articles with our directions. Insist on having POND'S EXTRACT. Refuse all imitations and substitutes. Sold by all Druggists.

POND'S EXTRACT CO., 14 West 14th St., New York.

DA

Fari

David Maxw

THE BEST

WAREROOMS AT EM

Address

DAVID MAXWELL & CO.,
WINNIPEG,



DEALERS IN

Farming Implements

SOLE AGENTS FOR

David Maxwell's Celebrated Reapers, Mowers, and Hay Rakes,

THE BEST PLOUGHS, TRUSS-ROD WAGGONS, THRESHING MACHINES, ETC.

WAREROOMS AT EMERSON, PORTAGE LA PRAIRIE, BRANDON, AND ALL THE LEADING POINTS.

WAREROOM AT WINNIPEG ON MARKET SQUARE.

Address DAVID MAXWELL & CO., Winnipeg, for information.

If You are Going West,




DON'T FAIL TO BU

THE INTERNATIONAL RAILWAY AND STEAM NAVIGATION GUIDE

AND YOU WILL SAVE

*This Guide contains Maps
and Time Tables of all the
Railways running from Chi-
cago to the West, Manitoba,*

Sold by all Booksellers,



TIME AND TROUBLE.

*and the North-West, compil-
ed from the latest official source,
and corrected up to date of pu-
lication.*

and on Railway Trains.

EVERY PERSON GOING WEST SHOULD HAVE A COPY OF THE ALL-ROUND ROUTE AND WESTERN TOURISTS

GUIDE

*Which gives a description of all the Towns and Points of Interest along the Transcontinental Route
California, and by the different Railways from Chicago to the West, Manitoba, and the North-West, profuse-
ly illustrated, and supplied with Maps of all the lines of travel in that direction.*

SOLD BY ALL BOOKSELLERS, AND }
ON ALL RAILWAY TRAINS. }

C. R. CHISHOLM & CO.,
190 Bonaventure Street, MONTREAL
PUBLISHERS.

In of
Editio
to the
shades

Lands
III, w
law a
of the
of the
referre
well a
adverti
accura
recentl
the us

origina
mediu
the ad
any of
OTTA

FAIL TO BU

GUIDE

AND TROUBLE.

North-West, compiled
latest official sources
updated up to date of pu

o Railway Trains.

TOURISTS

Continental Route
North-West, profuse
tion.

& CO.,

MONTREAL

RS.

PREFACE TO THE SECOND EDITION.

IN offering for the use of intending settlers and investors in the Canadian North-West the Second Edition of the **LAND PROSPECTORS' MANUAL AND FIELD-BOOK**, the author desires to express his thanks to the public for the favourable reception accorded to the preliminary issue, and to the press, of all shades of politics, for the gratifying recognition which the work of a brother journalist has received.


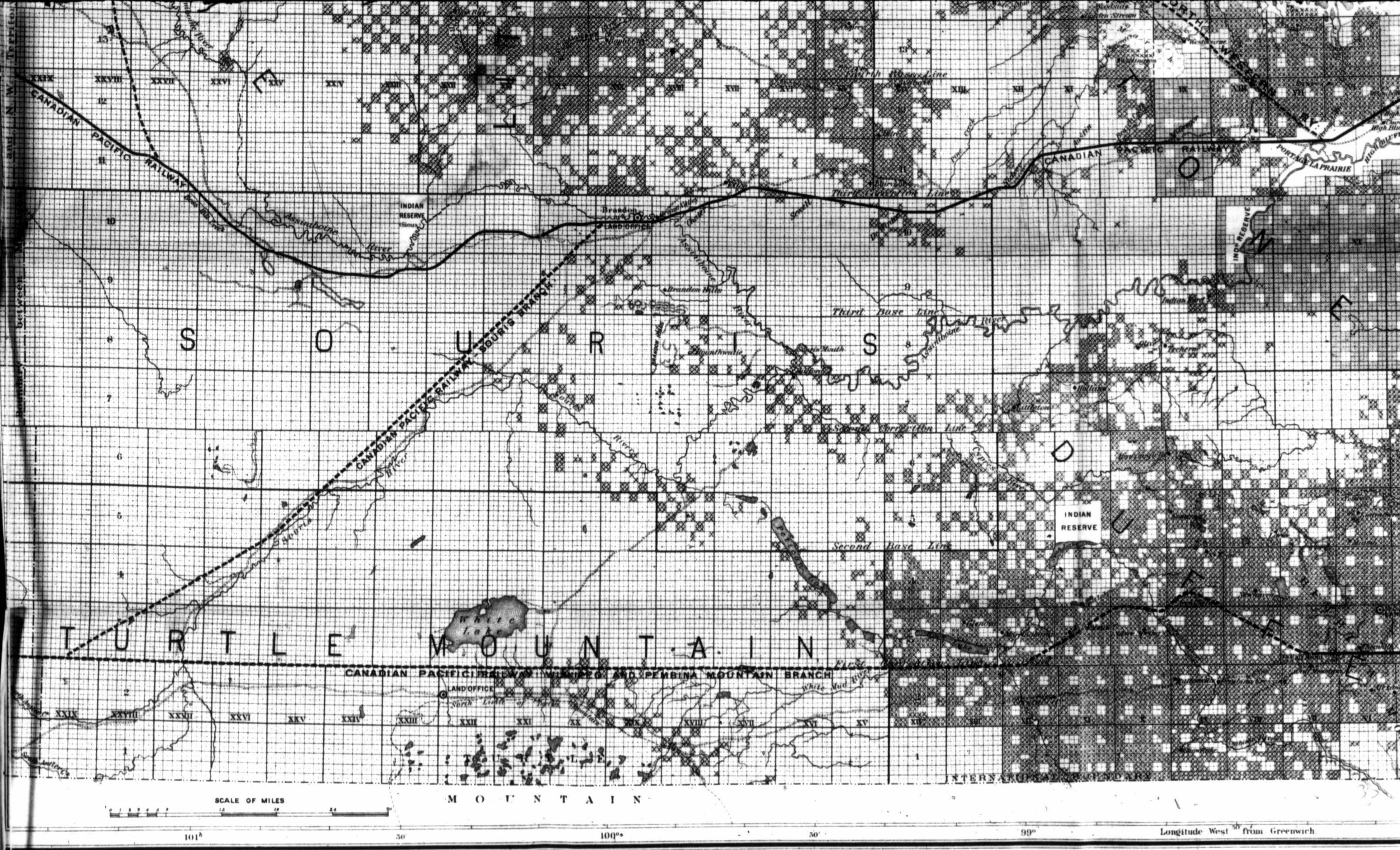
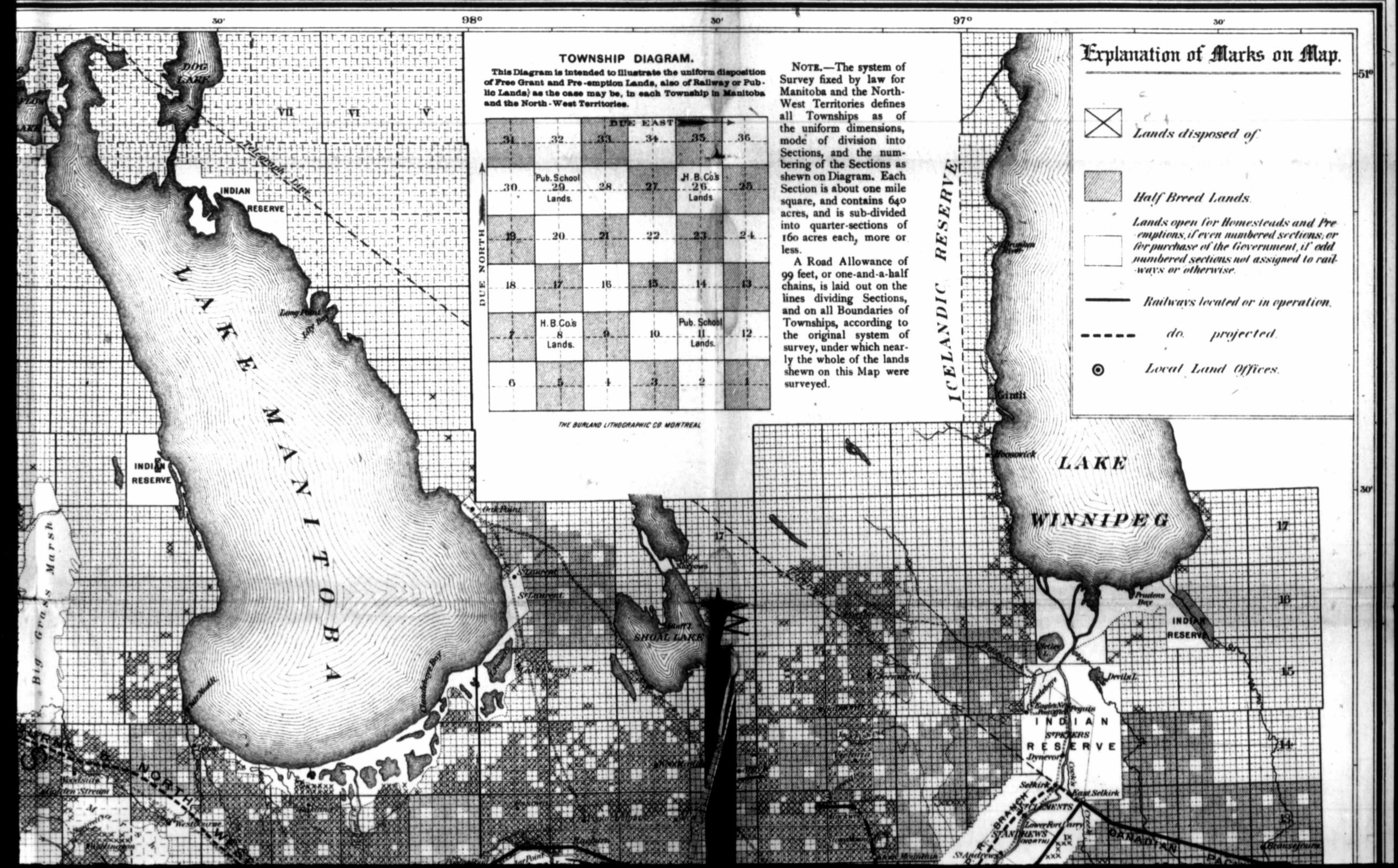
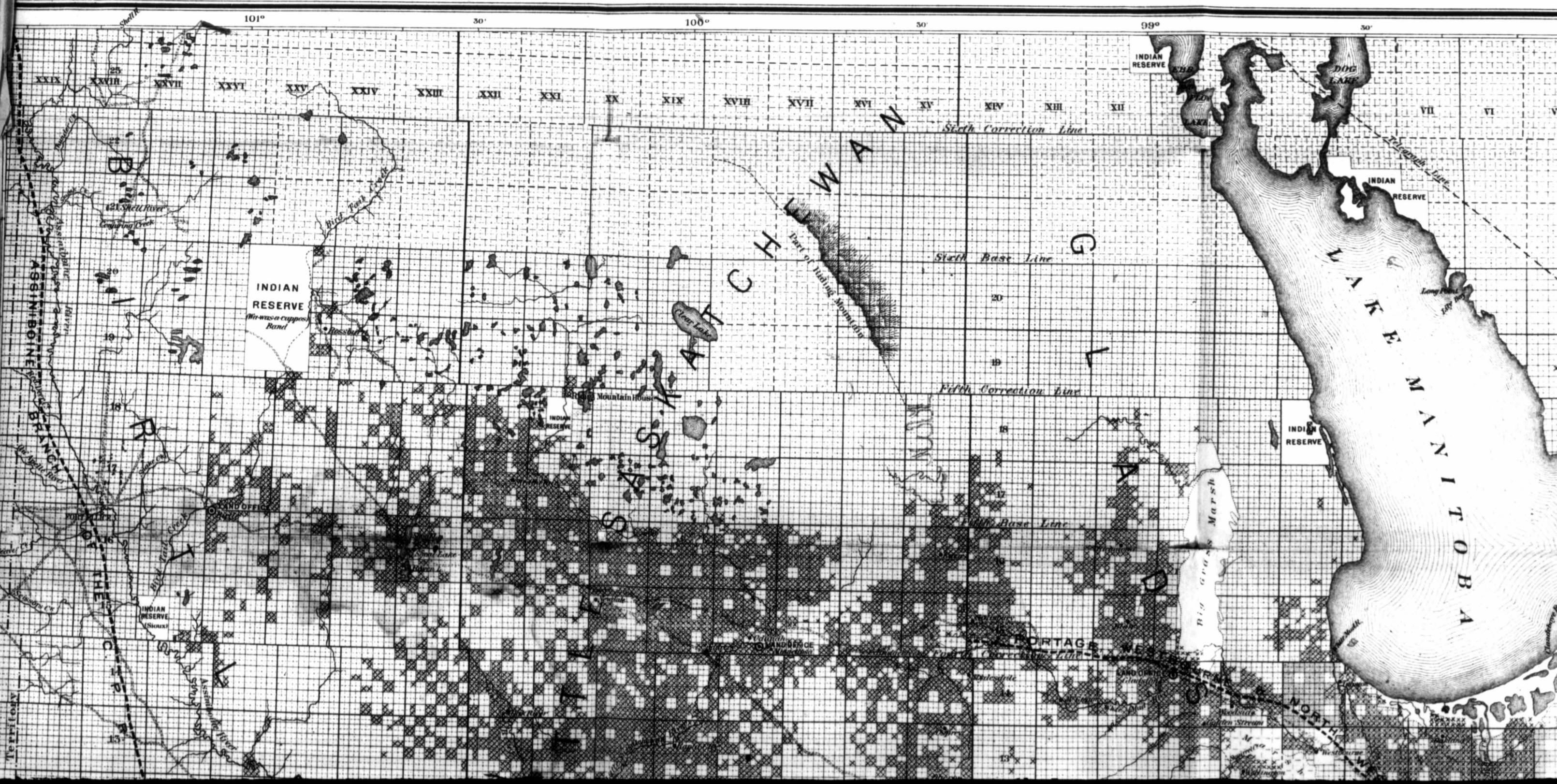
During the interval that has elapsed since the **MANUAL** was first published, new Dominion Lands regulations have been adopted, necessitating a careful revision and correction of **PART III**, which may, therefore, still be accepted as not only containing a convenient summary of the law affecting the disposal of the public lands, but likewise a trustworthy exposition of the practice of the Department of the Interior, which administers the same. Advantage has also been taken of the opportunity to supply for general information the full text of the new regulations above referred to, as well as of various other regulations emanating from the same Department, as well as from the Department of Customs, all of which (though in no case inserted as official advertisements) have been obtained from authentic sources, and may be accepted as thoroughly accurate. The two large maps which are included in the present issue are reproductions from those recently published by the Department of Agriculture, and will be esteemed a valuable addition to the usefulness of the work.

The extensive advertising patronage accorded to the **MANUAL**, which has more than filled the original space provided, is significant evidence of the faith of business men in the value of a medium which is accepted as the *vade mecum* of everyone attracted to the great North-West, while the advertisements themselves will be found, by strangers in a new country, as profitable reading as any other portion of the book.

OTTAWA, March 11th, 1882.

MAP OF A PORTION OF THE PROVINCE OF MANITOBA, SHOWING DOMINION LANDS SURVEYED, AND DISTINGUISHING CERTAIN LANDS DISPOSED OF.

PUBLISHED BY THE DEPARTMENT OF AGRICULTURE, FOR THE INFORMATION OF INTENDING SETTLERS, JANUARY 12th, 1882.



The intending settler will note this Map contains only the Lands Surveyed in part of the Province of Manitoba. There is an almost illimitable extent of Lands for Settlement further West.

There is an almost illimitable extent of Lands for Settlement further West.

ERRATA, Etc.

SURVEYOR'S CLASSIFICATION OF THE SOIL.

PAGE 7.—The surveyors' field notes being now all deposited at the head office of the Dominion Lands Branch, Department of the Interior, Ottawa, it is only by direct application thereto (addressed to "The Hon. the Minister of the Interior") that information as to the official classification of the soil in regard to any particular section of a township can be obtained. The fee should be enclosed with the application. For tariff, see Appendix to the Manual.

RESTRICTIONS AS TO HOMESTEADS.

PAGE 31.—The Homestead provisions of the Dominion Lands Acts apply solely to agricultural lands; that is to say, they do not apply to "lands set apart as timber limits, or as hay lands, or to those lands on which coal or other valuable mineral is, at the time, known to exist, or to lands valuable for stone or marble quarries, or to those having water power thereon which may be useful for driving machinery."

THE POSITION OF "SQUATTERS."

PAGE 37.—Instead of the last paragraph of the section under this head, read as follows:—

"No claim for homestead entry upon odd-numbered sections, or upon Hudson's Bay Company or Indian lands, has the least chance of being admitted; nor yet any claim for a homestead upon School lands, if the claimant be unable to show that he commenced occupation and improvement *previous* to survey. The importance, in the latter case, of making the statutory declaration before the surveyor, as already mentioned, is therefore sufficiently obvious."

To prevent misconception, the above should be read in connection with the paragraph commencing "The Government," on page 35.

Persons pushing out in advance of the surveys should also bear in mind that the statute leaves it entirely optional with the Hudson's Bay Company to forego their right to the lands assigned to them in Sections 8 and 26, and to accept other lands from the Government in lieu thereof, in the event of the same being found upon survey to have been taken possession of by squatters.

REGISTRATION FEES.

PAGE 45.—For the full tariff of fees charged by Registrars in Manitoba see back of map facing title page.

CHANGE OF LOCATION.

PAGE 47.—Since the Appendix went to press, the Dominion Lands Office for the Souris District has been removed from Souris-Mouth to Brandon, an important town on the main line of the Canadian Pacific Railway.

SEWING MACHINES!

BUY THE BEST!

THE WANZER "C"

FAMILY SEWING MACHINE,

MANUFACTURED BY

MESSRS. R. M. WANZER & CO.


HAMILTON, - - - - - Ontario,

WHO ARE REPRESENTED IN WINNIPEG BY

MESSRS. CONKLIN & HARNEY,

General Agents for Manitoba and the North-West Territories.

Office and Saleroom, 324 Main Street, WINNIPEG.



THE WANZER "C," No. 6.

THE PRINCIPAL POINTS OF THE WANZER "C" ARE THE FOLLOWING:

- A more roomy space under the arm than any other family machine.
- The adjustability of all its parts.
- Nickle-plated Balance Wheel and Loose Pulley.
- Positive Take-up.
- Automatic Bobbin-Winder, the best in the market.
- Extremely light running, making little or no noise.
- Self-Threading Shuttle, with Large Bobbin.

AGENTS WANTED THROUGHOUT THE PROVINCE.

CONKLIN & HARNEY,

324 Main Street, WINNIPEG.

Apply directly to

CANADIAN PACIFIC RAILWAY COMPANY.

(LAND DEPARTMENT.)

25,000,000 ACRES

OF THE VERY

BEST WHEAT LANDS



NORTH AMERICA!

The CANADIAN PACIFIC RAILWAY COMPANY offer lands in the FERTILE BELT of Manitoba and the North-West Territory for sale, on certain conditions as to cultivation, at

\$2.50 PER ACRE.

Payment to be made one-sixth at time of purchase, and the balance in five equal instalments, with interest at Six per cent.

REBATE OF \$1.25 PER ACRE

allowed for cultivation, as described in the Company's Land Regulations.

THE LAND GRANT BONDS

of the Company, which can be procured at all the Agencies of the Bank of Montreal, and other Banking Institutions throughout the country, will be

RECEIVED AT TEN PER CENT. PREMIUM

on their par value, with interest accrued, on account of and in payment of the purchase money, thus further reducing the price of the land to the purchaser.

Special arrangements made with Emigration and Land Companies.

For copies of the Land Regulations and other particulars, apply to the Company's Land Commissioner, JOHN H. McTAVISH, Winnipeg; or to the undersigned.

By order of the Board.

CHARLES DRINKWATER, Secretary.

MONTREAL, December 1st, 1861.

See Back of Map facing Title-Page, for the Company's full Land Regulations.