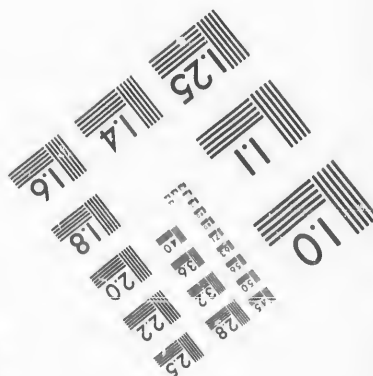





**IMAGE EVALUATION
TEST TARGET (MT-3)**



**Photographic
Sciences
Corporation**

23 WEST MAIN STREET
WEBSTER, N.Y. 14580
(716) 872-4503

**CIHM/ICMH
Microfiche
Series.**

**CIHM/ICMH
Collection de
microfiches.**



Canadian Institute for Historical Microreproductions / Institut canadien de microreproductions historiques

© 1987

Technical and Bibliographic Notes/Notes techniques et bibliographiques

The Institute has attempted to obtain the best original copy available for filming. Features of this copy which may be bibliographically unique, which may alter any of the images in the reproduction, or which may significantly change the usual method of filming, are checked below.

L'Institut a microfilmé le meilleur exemplaire qu'il lui a été possible de se procurer. Les détails de cet exemplaire qui sont peut-être uniques du point de vue bibliographique, qui peuvent modifier une image reproduite, ou qui peuvent exiger une modification dans la méthode normale de filmage sont indiqués ci-dessous.

Coloured covers/
Couverture de couleur

Covers damaged/
Couverture endommagée

Covers restored and/or laminated/
Couverture restaurée et/ou pelliculée

Cover title missing/
Le titre de couverture manque

Coloured maps/
Cartes géographiques en couleur

Coloured ink (i.e. other than blue or black)/
Encre de couleur (i.e. autre que bleue ou noire)

Coloured plates and/or illustrations/
Planches et/ou illustrations en couleur

Bound with other material/
Relié avec d'autres documents

Tight binding may cause shadows or distortion
along interior margin/
La reliure serrée peut causer de l'ombre ou de la
distorsion le long de la marge intérieure

Blank leaves added during restoration may
appear with in the text. Whenever possible, these
have been omitted from filming/
Il se peut que certaines pages blanches ajoutées
lors d'une restauration apparaissent dans le texte,
mais, lorsque cela était possible, ces pages n'ont
pas été filmées.

Additional comments:/
Commentaires supplémentaires:

Coloured pages/
Pages de couleur

Pages damaged/
Pages endommagées

Pages restored and/or laminated/
Pages restaurées et/ou pelliculées

Pages discoloured, stained or foxed/
Pages décolorées, tachetées ou piquées

Pages detached/
Pages détachées

Showthrough/
Transparence

Quality of print varies/
Qualité inégale de l'impression

Includes supplementary material/
Comprend du matériel supplémentaire

Only edition available/
Seule édition disponible

Pages wholly or partially obscured by errata
slips, tissues, etc., have been refilmed to
ensure the best possible image/
Les pages totalement ou partiellement
obscurcies par un feuillet d'errata, une pelure,
etc., ont été filmées à nouveau de façon à
obtenir la meilleure image possible.

This item is filmed at the reduction ratio checked below/
Ce document est filmé au taux de réduction indiqué ci-dessous.

10X	12X	14X	16X	18X	20X	22X	24X	26X	28X	30X	32X
					✓						

The copy filmed here has been reproduced thanks to the generosity of:



D.B. Weldon Library
University of Western Ontario
(Regional History Room)

The images appearing here are the best quality possible considering the condition and legibility of the original copy and in keeping with the filming contract specifications.

Original copies in printed paper covers are filmed beginning with the front cover and ending on the last page with a printed or illustrated impression, or the back cover when appropriate. All other original copies are filmed beginning on the first page with a printed or illustrated impression, and ending on the last page with a printed or illustrated impression.

The last recorded frame on each microfiche shall contain the symbol \rightarrow (meaning "CONTINUED"), or the symbol ∇ (meaning "END"), whichever applies.

Maps, plates, charts, etc., may be filmed at different reduction ratios. Those too large to be entirely included in one exposure are filmed beginning in the upper left hand corner, left to right and top to bottom, as many frames as required. The following diagrams illustrate the method:



L'exemplaire filmé fut reproduit grâce à la générosité de:

D.B. Weldon Library
University of Western Ontario
(Regional History Room)

Les images suivantes ont été reproduites avec le plus grand soin, compte tenu de la condition et de la netteté de l'exemplaire filmé, et en conformité avec les conditions du contrat de filmage.

Les exemplaires originaux dont la couverture en papier est imprimée sont filmés en commençant par le premier plat et en terminant soit par la dernière page qui comporte une empreinte d'impression ou d'illustration, soit par le second plat, selon le cas. Tous les autres exemplaires originaux sont filmés en commençant par la première page qui comporte une empreinte d'impression ou d'illustration et en terminant par la dernière page qui comporte une telle empreinte.

Un des symboles suivants apparaîtra sur la dernière image de chaque microfiche, selon le cas: le symbole \rightarrow signifie "A SUIVRE", le symbole ∇ signifie "FIN".

Les cartes, planches, tableaux, etc., peuvent être filmés à des taux de réduction différents. Lorsque le document est trop grand pour être reproduit en un seul cliché, il est filmé à partir de l'angle supérieur gauche, de gauche à droite, et de haut en bas, en prenant le nombre d'images nécessaire. Les diagrammes suivants illustrent la méthode.

VOTERS' LIST

—FOR THE

Village of London East

1878.


LONDON, ONT.:


FREE PRESS PRINTING COMPANY, RICHMOND STREET.

1878.











VOTERS' LIST

FOR THE VILLAGE OF

LONDON EAST.

1878.

POLLING DIVISION NO. 1,

Composed of that portion of the Village lying north of the centre of York street, commencing at Adelaide street, running east to Rectory, along Rectory to the centre of Campbell street, then east to Egerton street, then southerly to G. W. Railway, then east along the G. W. Railway to the limits of the Village.

PART FIRST,

Containing the names of those entitled to vote at both Municipal Elections and Elections for Members of the Legislative Assembly.

Roll No.

37	Aspden, Thomas, owner	4, 5, 6, east side Adelaide		
40	Allaster, Peter, owner. . .	Allaster's Block	"	
41	Allaster, Peter, owner	"	"	"
95	Anderson, Albert, owner	38 north side Elias		
95	Anderson, Peter, owner	39	"	
186	Aldridge, Henry, tenant	w $\frac{1}{2}$ 24 Franklin		
259	Amor, Joseph, tenant	pt 8, 9, 10, north side Queen's Ave		
275	Armitage, Charles, owner	15	"	"
315	Allen, Benjamin, owner	31	"	"
318	Armstrong, Thos, owner	n pt 35, 36	"	"
320	Armstrong, Thos, owner	pt 35, 36	"	"

341	Anderson, M, owner..Anderson's Block north side Queen's Ave		
355	Allaster, Joseph, owner.....	1	Elizabeth street
358	Asplin, Job, owner.....	1, 2, 3	block O, east side English
393	Anderson, M, owner.....		Anderson's Block, n. w. corner
399	Anderson, C E, owner.....	7, 8, 9	north side Dundas
394	Anderson, M, owner.....		block stores " "
406	Allaster, John, jr, owner.....	5	block L " "
491	Allaster, John, sr, owner.....	37, 38	south " "
500	Allaster, John, sr, owner.....	38	Marshall
601	Anderson, M, owner.....	pt 12, con C,	north side York
614	Allaster, Peter, owner.....		Allaster's Block " "
951	Allen, Thomas, owner.....	26, 27, 28	north side Francis
7	Birmingham, Fred W, tenant.....	6	block D Adelaide
12	Barry, Richard, owner.....	6	C " "
13	Buckle, W D, owner.....	4	E " "
14	Barry, Richard, owner.....	5	C " "
15	Belton, William, owner.....	3, 4	C " "
19	Brunsted, John, tenant.....	w pt 3, 4	B " "
38	Bradford, Amos, owner ..	2, 3	" "
79	Burch, William, tenant.....	9	Block F north side Elias
79	Bidnall, John, owner.....	9	F " "
91	Brock, Thomas, owner.....	30	O " "
98	Baldwin, Morris, owner ..	41, 42	P " "

99	Burns, James, owner.....	43	P	north side	Elias
116	Badcock, Wm. owner.....	11, 20	E	south	"
128	Bailey, Thos, owner....n $\frac{1}{2}$	18, 17, 16	E,	n. side	Lyman
140	Burdick, Henry, owner.....	10	D s.		"
153	Burroughs, Philip, owner... .	18	Block D,	north side	Timothy
191	Bowley, George, owner..	18, 19	C	"	Franklin
201	Bedgegood, Robt, owner..	22, 23	Q	"	"
208	Baldick, Geo, owner.. . . .	16	Q	"	"
209	Bryan, Wm, owner.....	15	Q	"	"
227	Beaumont, W A, tenant . . w	$\frac{1}{2}$ 7	B	south side	"
228	Brown, Martin, owner.. n.e.	pt 6	B	"	"
230	Brown, Martin, owner... s.	pt 6	B	"	"
245	Badgegood, Jrh, owner... c.	pt 14, 15	B	"	"
229	Brennan, Patrick, tenant.. n.	w. pt 6	B	"	"
247	Black, Daniel, owner.. pt	1, 2, 3,	K	n. side	Queen's Ave
251	Bartlett, J W, owner.....	pt 1, 2, 3,	n. s.	Queen's Ave	
255	Brown, W H, owner.....	pt 8, 9, 10			"
262	Pradwin, Edwin, owncr.....	pt 9, 10			"
264	Beares, J W, tenant..	pt 9, 10			"
264	Beares, Wm, owner..	pt 9, 10			"
280	Baker, Samuel, owner.....e.	pt 12, 13	N		"
289	Baird, James, tenant.. . . .	pt 1,	Block M		"
298	Biggar, James, owner.....	19	M s. s.		"

303	Bradley, Jas, owner e pt 23	M	s. s. Queen's Ave
310	Black, Daniel, owner 28	M	"
314	Bond, Abram, owner 30	M	"
316	Bragg, James, owner 32	M	"
365	Belton, J H, owner . . . pt 19, 20	M,	west side Ontario
364	Bolton, J H, owner . . e pt 19, 20	M	"
330	Badcock, Samuel, owner..n.e. pt 1	L	s. s. Queen's Ave
344	Bartlett, John, owner pt 4	K	e. s. Elizabeth
345	Bartlett. Wm, tenant pt 4	K	"
345	Bartlett, John, owner pt 4	K	"
346	Bartlett, Thos C, owner . . pt 4, 5	K	"
363	Belton, J H, owner . . . s pt 19, 20	M	west side Ontario
368	Barter, Geo, owner 8, 9	N	"
369	Brooks, Richard, tenant . . s pt 10	N	"
269	Barter, Geo, owner s pt 10	N	"
390	Bartlett, J W, " . . 5,6, pt 4, s pt 7	P	east side Quebec
410	Boucher, Daniel, owner . . e pt 7	L	north side Dundas
415	Brown, James P, tenant . . e pt 1	M	"
422	Boucher, Daniel, owner . . . w $\frac{1}{2}$ 6	M	"
432	Brown, D J, tenant 12	M	"
435	Butcher, Benj, tenant . . n pt 17, 18	M	"
436	Bryant, William, tenant..pt 17, 18	M	"

463	Bullock, John, owner	n e pt 14 south side Dundas	
464	Bullock, John, owner . . 12, 13, pt 14 Dundas, pt 18, 19 Rect'y		
473	Bickley, Francis, owner	pt 5, 6 south side Dundas	
484	Brock, John, owner	e $\frac{1}{2}$ 31	"
497	Barlett, J W, tenant	No 2 store	"
505	Bullock, Zephaniah, tenant	31 north side Marshall	
523	Briody, Bernard, owner	w $\frac{1}{2}$ 35 north side King	
542	Eergen, Patrick, owner	22, pt 21	"
549	Badgegood, David, owner	35 south	"
553	Brophy, Patrick, tenant	e pt 32	"
566	Bryant, Joseph, tenant	w $\frac{1}{2}$ 35	"
571	Beck, James, tenant	w $\frac{1}{2}$ 50	"
582	Burson, William, tenant	pt 29, 30 west side Lyle	
598	Bonny, Robert, tenant	pt 12, con C, north side York	
606	Bell, Henry, tenant	Carlin's Block	"
888	Bullivant, J, owner	10 east side Egerton	
897	Brown, Robert, owner	1, 2	"
932	Bourke, R J, owner	13 south side Laura	
972	Bloomer, James, tenant	w $\frac{1}{2}$ 43 north side Mabel street	
1028	Barnard, F, owner	n pt 1, block M north side Dundas	
27	Code Wm G, owner	lot O Adelaide	
36	Cumlige John, tenant	east part 4 Adelaide	

39	Currie Robert, owner.....1	Adelaide
85	Carling John, owner.....24	Block O, north side Elias
101	Crawford Samuel, owner.....46	“ “ “
102	Cronyn Benjamin, owner.....47	“ “ “
106	Colenso John, o.....33	“ south side Elias
132	Cox Charles, owner.....40, 41	Block P, north side Lyman
133	Conover C A, owner..37, 38, 39	“ “ “ “
163	Chapman John H, owner.....54, 56	O, north side Timothy
173	Conover C A, owner....7, 8	P, south side “
193	Clarke Lewis, owner.....17	C, north side Franklin
198	Calder Alexander, owner.....25	Q, “ “
219	Carr Henry, owner.....4	R, south side “
223	Crosbie Christopher, owner.....9	B, “ “
234	Cooper James, owner.....21	North side Queen Ave
249	Chamberlain W, owner.part 1,2,3, 4, 5	K “ “
250	Chamberlain W, owner.part 1, 2, 3, 4, 5	K “ “
252	Curtis W J, tena.nt.....part 1, 2, 3	K “ “
261	Chammings Joseph,owner.part 8, 9, 10	K “ “
268	Cottrell George W, owner20	N “ “
269	Cottrell W H, owner.....19	N “ “
270	Chester R M, owner.....18	N “ “
273	Cooke Charles, tenant....west ½	16 N “ “
284	Cox Charles, tenant.....west ½	5 R “ “
285	Conover C A, owner.....west ½	5 R “ “

291	Castle Charles, tenant east $\frac{1}{2}$ 19 R	n side Queen's Ave		
301	Conner William, owner . . west part 21 M	south side	"	
302	Conner William, owner 22 M		"	"
306	Collier Henry, owner . . east part 25 M		"	"
312	Colbert Benjamin, owner 27 M		"	"
318	Cambridge John, tenant . n part 35 36 M		"	"
323	Chester John, tenant . south part 35 36 M		"	"
323	Chester R M, owner . south part 35 36 M		"	"
334	Conning James, tenant . north part 5 6 A		"	"
340	Chapman J H,, owner And s Block A		"	"
342	Childs Henry A, tenant " A		"	"
352	Courts Thos, owner 5 Block I	east side Elizabeth		
353	Courts Nicholas, owner " " "			
354	Cadham Charles, owner 4 " " "			
364	CampbellJ, Jas, tenant . east part 19, 20 M	west side Ontario		
381	Costello Wm, owner 12, Q	west side Quebec		
387	Cronyn Benjamin, owner 12 13 14 15	east side	"	
403	Clappison Rev D C, owner 2 block L	north side Dundas		
405	Cooper Frank, owner . . east part 4	L	"	"
410	Calder Alexander tenant . east part 7	L	"	"
448	Courtier George, owner . . north part 13	S	"	"
447	Courtier John, owner . . south part 13	S	"	"
466	Crawford Alexander, tenant 10	south side	"	

467	Chevens John, tenant.....	south $\frac{1}{2}$ 9	south side Dundas	
475	Cripps Robert J, tenant.....	east $\frac{1}{2}$ 4	“	“
485	Currell Joseph W, tenant.....	west $\frac{1}{2}$ 31	“	“
498	Chester R M, tenant.....	No 1 store	“	“
526	Corbitt Andrew, tenant....	south part 34	north side King	
530	Cliff Albert, owner.....	east part 12	“	“
531	Carry Thomas, owner.....	west part 13	“	“
588	Crawford Callander, tenant.....	part A	west side Glebe	
604	Carlin Edward, owner...east	Bending Factory	north side York	
607	Carlin Edward, owner.....	Carlins block	“	“
608	Carlin Edward, owner.....	“	“	“
609	Carlin Edward owner.....	“	“	“
608	Chaffey William, tenant.....	“	“	“
612	Carlin E J, owner....	west Bending Factory	“	“
614	Crawford Samuel B, tenant..	Allasters block	“	“
883	Courtier Francis, owner.....	4, 5	east side Egerton	
925	Cole John, owner.....	5	Mary	
925	Cole John, owner.....	4, 5	north side Laura	
950	Cobbedick Thos, tenant....	22, 23, 24, 25	north side Francis	
8	Dark W P,	4, 5 block D	Adelaide
16	Douthwaite Charles, tenant.....	north part 1, 2	C	“
23	Dark Henry, tenant.....	part 1	B	“
23	Dark Wm, owner.....	1	B	“

30	Dyer John, tenant.....	part 7	Adelaide
232	Dark Wm, owner.....	east part 1	B “
127	Delaney Henry, tenant....	...23 block E	north side Lyman
222	Douthwaite Chas, owner..	10, 11, 12, 13	block B s s Franklin
257	Decow E C, owner....	part 8, 9, 10	K north side Queens Ave
382	Duff Thomas, owner.....	18, 19 block P	west side Quebec
409	Dark James, owner.....	west $\frac{1}{2}$ 7	block L north side Dundas
413	Decow E C, tenant.....	west part 1	M “ “
422	Dick Andrew, tenant.....	west $\frac{1}{2}$ 6	M “ “
425	Dunn John, owner.....8	M “ “
426	Decow E C, owner.....	9	M “ “
435	Decow E C, owner.....	17, 18	M “ “
442	Dawson A W, owner.e part	7, w part 8	S “ “
443	Davis John, tenant.....	..east part 8	“ “
458	Dawson Benjamin, owner.....	14	south side “
475	Dyer Thomas, owner.....	4	“ “
493	Dawson M D, owner.....	40, 41 and part 39	Dundas
493	Dawson M D, owner.....	40	west part 39 Marshall
516	Dawson John, owner.....	43	north side King
552	Dilloway Alfred, tenant.....	33	south side “
570	Dick W H, tenant.....	east $\frac{1}{2}$ 50	“ “
610	Dunn James, tenant.....	...Efner's block	north side York
801	Dunn John, tenant.....	Mormon block	west side Rectory

893	Depotic Alfred, tenant.....	56	Egerton
893	Depotic Alfred, tenant.....	46	Mable
926	Dixon George owner.....	3	north side Laura
960	Dean W H, tenant.....	west $\frac{1}{2}$ 37	south side Francis
982	Dixon Robert, owner.....	100	north side Bridges
4	English E N, owner.....	6	block F Adelaide
92	English John, owner ... 31, 32, 33	block O	north side Elias
92	English Lyman, owner 31, 32, 33	O	“ “
110	English J, & owner 30 to 35	O	south side “
110	English L, owner..... 30 to 35	O	“ “
111	English J, & owner..... 1 to 10	O	“ “
111	English L, owner..... 1 to 10	O	“ “
181	East Wm, owner 9	E	“ “
130	English J & L, owner 36 to 42	O	north side Lyman
134	English J, & owner } English L, owner } 44 to 50	P south side “
136	English J, & owner } English L, owner } 44 to 50	Q “ “
181	Elliott William, owner 13	block C	south side Timothy
184	Essex William, owner..... 10	C	“ “
217	Evans William,..... 8	R	Franklin
246	Ellis James, tenant . . north part 14, 15	B n s	Queens Avenue
223	England John, owner.... part 1	R	“ “
293	English J & L, owner... 14, 15, 19	S	south side “

DIVISION NO. 1.

11

360	Elliott John, owner.....B & 11	K	west side	English
362	Elliott Wm J, owner.....part 7	K	"	"
388	Elliott George, owner.....8, 9, 11	P	east side	Quebec
453	Edwards William, owner.....6, 7		south side	Dundas
548	Elliott Robert, tenant.....36		south side	King
610	Efner A sr, owner.....Bending Factory		north side	York
611	Efner Abraham jr, tenant..	"	"	"
955	Edes William, owner.....west $\frac{1}{2}$ 34		south side	Francis
956	Edes William J, owner.....east $\frac{1}{2}$ 34	"	"	"
977	Edes John, owner.....10		south side	Mable
980	Edes John, tenant.....12	"	"	"
7	Fleming, C S, owner.....6		Block D	Adelaide
32	Fitzsimmons, T H, tenant.....11	"	"	"
89	Ford, John, owner.....28		block O	north side Elias
143	Fryer, John, owner.....8	D	south	" Lyman
148	Firth, Joseph C, tenant.....23	D	n. s.	Timothy
158	Freeland, Charles, owner.....w $\frac{1}{2}$ 54	P	"	"
169	Freeland, Edwin, owner... ..e $\frac{1}{2}$ 54	P	"	"
170	Freeland, Henry, owner.....53	P	"	"
190	Fletcher, John, tenant.... ..w $\frac{1}{2}$ 22	C	n. s.	Franklin
242	Fowler, Walter, owner... ..e pt 16	B	n.s.	Queen's Ave
245	Fitzgerald, James, tenant.c pt 14, 15	B	"	"
277	Falkner, Francis, owner... w pt 13, 12	N	"	"

290	Fitzwalter, William, owner	18 block S n.s. Queen's Ave	
392	Flock, J H, owner . . s pt	Anderson's Block north side Dundas	
414	Firth, George W, tenant . . w pt 1,	block M	"
431	Fairweather, Wm, tenant . . e $\frac{1}{2}$	11 M	"
459	Flynn, Wm, tenant	15 south side Dundas	
484	Fee, David, tenant	e pt 31	"
489	Fitzgerald, James, tenant	e pt 35	"
525	Fraser, Joseph, tenant	s pt 34 north side King	
563	Flynn, Robert, owner	20, 21, 22, 23 south side King	
591	Fitzgerald, John, tenant	Mormon Block north side York	
595	Framton, Thomas, tenant	pt 12 con C	"
602	Flynn, Robert, owner	pt 12 con C	"
944	Fitzgerald, W W, owner	7, 8 south side Florence	
21	Gilbert, C B, tenant	e pt 3, 4 block B Adelaide	
38	Grayson, Michael, tenant	2, 3	"
112	Grayson, Michael, owner	15 block O south side Elias	
117	Grisman, James, owner	10, 21 E	"
122	Gold, Charles, owner	6 O	"
129	Grayson, Michael, owner . . s $\frac{1}{2}$	18, 17, 16 E n. s. Lyman	
136	Gough, Richard, owner	15 D s.	"
151	Gough, Richard, owner	s $\frac{1}{2}$ 19 D n. s. Timothy	
194	Giblin, W J, owner	16 C n. s. Franklin	
244	Grayson, Michael, owner . . s pt	14, 15 B n.s. Queen's Ave	

248	Gold, Wm, owner pt 1, 2, 3	K n.s. Queen's Ave
253	Geary, George, tenant . . . pt 1, 2, 3	K " "
256	Gibbs, John, owner pt 1, 2, 3	K " "
271	Gibble, W H, owner w $\frac{1}{2}$ 17	N " "
272	Gibble, W H, owner e $\frac{1}{2}$ 17	N " "
282	Grayson, Michael, owner pt 1	R " "
303	Goddard, Henry, tenant . . . e pt 23	M s.s " "
305	Golding, Jeremiah, owner 24	M " "
324	Gough, R A, owner n pt 9, 10	L " "
380	Green, Levi, owner 20, 21, 22	R w. side Quebec
470	Griffiths, Jacob, tenant s pt 8	south side Duudas
489	Greig, James, owner e pt 35	" "
490	Greig, James, owner w pt 35, all 36	" "
492	Gale, Charles, owner e pt 39	" "
503	Grey, James, owner 35, 36	north side Marshall
520	Gray, Richmun, tenant 38	" King
593	Green, Richard, tenant . . . Mormon block	" York
882	Gager, William, tenant e $\frac{1}{2}$ 3	Egerton
889	Goward, George, owner 11, 12	" "
895	Geach, John, owner e $\frac{1}{2}$ 3	" "
896	Geach, John, owner w $\frac{1}{2}$ 3	" "
950	Grayson, Michael, owner . . . 22, 23, 24, 25	north side Francis
958	Gifford, William, tenant w $\frac{1}{2}$ 36	south " "
993	Grayson, Michael, owner 2	south side Bridges

994	Grayson, William, owner .88,87 Swinyard st. A 1	Bridges	
8	Heathfield Matthew, tenant.....4, 5 block D	Adelaide	
18	Harrison John, tenant..... west part 3, 4	B	"
42	Harley Thomas A, tenant.....Allasters block		"
120	Head James R, owner.....east $\frac{1}{2}$ 7 block E south side	Elias	
157	Hunt John P, owner.....6, 7 block H north side	Timothy	
171	Healy Simon, owner.....52	P	" "
179	Hayes Thos, owner... s $\frac{1}{2}$ 14, all 15 C south side		"
180	Hayes Thos..... n $\frac{1}{2}$ 14 C		"
187	Holdstock George, owner .centre part 14 bk C n s	Franklin	
192	Hobbs James, tenant.... : east $\frac{1}{2}$ 22 all 21	C	"
237	Hiscox Thomas, owner.....18 block B north side	QueensAve	
258	Hilton Thos, tenant...part 8, 9, 10 K	"	"
266	Hayman John, tenant...n part 9, 10 K	"	"
279	Hayman Wm, tenant..east part 12, 13	"	"
300	Harrington Edgar, owner...east $\frac{1}{2}$ 21 M south side		"
302	Heath William, tenant.....22 M	"	"
322	Hardey David, owner...part 35, 36 M	"	"
339	Hambly William, tenant....1, 2, 3 A	"	"
348	Hawe Geo, owner.....lot A I south side	Elizabeth	
360	Hartly Joshua, tenant.... B and 11 K	west side	English
367	Hayman Henry, owner....s part 11 N	west side	Ontario
367	Head Edmund, tenant....w part 11 N	"	"
379	Hedge Geo, tenant.....part 1 S	east side	"

411	Hicks Samuel, owner west part 8 L	north side Dundas
413	Hicks Samuel, owner 1 M	“ “
420	Hourd Richard, owner 5 M	“ “
423	Hartly Joshua, owner east $\frac{1}{2}$ 6 M	“ “
447	Hueston John, tenant . . south part 13 S	“ “
466	Hayman John, owner 10	south side “
471	Hicks Samuel, owner 6, 7	“ “
477	Harris Elam, tenant east part 2	“ “
486	Henderson Samuel, owner 32	“ “
504	Heaman George, tenant 32	north side Marshall
504	Henderson Samuel, owner 32	“ “
520	Holyoake George, owner 38	north side King
521	Holyoake George, owner 37	“ “
544	Halleron Martin, owner 24	“ “
547	Hawkins George, tenant 27	“ “
551	Hayman Henry, owner west $\frac{1}{2}$ 34	south side “
557	Holyoake George, owner 28	“ “
573	Hardy James, owner part 52, 53	“ “
576	Hardy James, owner part 52, 53	“ “
583	Heaman George, owner part 31	west side Lyle
587	Hayman John, owner part A	west side Giebe
595	Harding William, owner . . part 12 con C	north side York
884	Herald Robert, owner 6	Egerton
884	Herald Robert, owner 9, 10 Harris survey	Egerton

892	Hyatt John, owner.....7, 8	Egerton
896	Harris William, tenant.....west $\frac{1}{2}$ 3	"
905	Heaslip John M, tenant.part 131 & 132	Campbell
910	Hampton George, tenant.... 8	north side Mary
922	Henderson John, owner..... 15	south side Laura
924	Hill Richard, owner..... 10, 11, 12, 13	" "
927	Heath William, owner..... 2	" "
930	Heath William, tenant..... east $\frac{1}{2}$ 13	south side "
949	Henry Patrick, owner..... 1, 2	south side Florence
952	Horton Thomas, tenant..... 29	north side Francis
955	Hosie James, tenant..... west $\frac{1}{2}$ 34	south side "
959	Howard Robert, tenant..... east $\frac{1}{2}$ 30	" "
961	Henderson David A, tenant...east $\frac{1}{2}$ 37	" "
970	Hargraves John, owner..... west $\frac{1}{2}$ 42	north side Mable
978	Henshaw William, owner..... 49	" "
983	Mall George A, tenant..... 99	north side Bridges
983	Hutchinson Chas, owner..... 99	" "
984	Hutchinson Chas, owner..... 98	" "
443	Hunt F & G, owner...east part 8 block S	north side Dundas
459	Isaac, John, owner.. 15	south side Dundas
461	Isaac, A, owner..... 19	north side King
4596	Isaac, A, tenant..... pt 12 con C	north side York

1,9	Johnston, John, owner	11, 12 block D south side Lyman	
370	Johnston, Richard, tenant	pt 11	N west side Ontario
409	Jarmain, Robt C, tenant	w $\frac{1}{2}$ 7	L north side Dundas
439	Judson, Will, tenant	2, 3, 4, 5, 6	S " "
425	Jarmain, Edward, tenant	8	M " "
605	Jones, Thomas, tenant	Carlin's block north side York	
881	Johnston, Thomas W, owner	w $\frac{1}{2}$ 3 east side Egerton	
930	Jarmin, Benj, owner	e $\frac{1}{2}$ 12 south side Laura	
931	Jarmin, Benj, owner	w $\frac{1}{2}$ 12	" "
933	Jarmin, Benj, owner	14, 15	" "
936	Johnston, Alex, owner	5,6,7,8,9 10,11,12 north side Florence	
902	Johnston, Charles D, owner	1, 2 east side Egerton	
903	Johnston, W J, owner	3, 4	" "
10	Kerr, John, owner	2 block D Adelaide	
78	Kerr, William, owner	7, 8 block F north side Elias	
86	King, Allen, owner	25	O " "
254	Kenny, John, tenant	pt 1, 2, 3 north side Queen's Ave	
272	Kingswood, Abram, tenant	e $\frac{1}{2}$ 17 block N	" "
291	King, Allen, owner	19	R. " "
313	King, Samuel, owner	29	M s. s. " "
335	Kinsman, William, tenant	pt 5,6	A. " "
523	Kendrick, John, tenant	w $\frac{1}{2}$ 35 north side King	

541	Kingsworth, Wm, tenant... ..e pt 20, 21	north side	King
545	Kickham, James, owner..... .25	"	"
546	Kickham, James, owner... ..26	"	"
935	Keene, Frederick, owner..... .4, 5	south side	Laura
960	Kalus, C, owner..... .37	south side	Francis
969	Kalus, C, owner..... .e $\frac{1}{2}$ 42	north side	Mabel
971	King, Allan, owner... ..e $\frac{1}{2}$ 43	"	"
29	Lilley George, owner... ..7		Adelaide
31	Lilley Charles owner..... .10	"	"
94	Lewis Robert, owner.35, 36, 37 block O	north side	Elias
97	Leathorne Christopher, owner....40 O	"	"
158	Lee Thomas, owner.....west $\frac{1}{2}$ 8 D	north side	Timothy
178	Leathorne Thomas, owner.....9, 10 I	south side	"
238	Lewin George, tenant....east part 18 B	n s	Queens Avenue
239	Luxton George, tenant...west part 17 B	"	"
247	Lewis George, tenant....part 1, 2, 3 K	"	"
276	Luscombe Thos L, owner.....14 N	"	"
299	Luff William, tenant.....20 M	south side	"
307	Leys John H, owner....west part 25 M	"	"
327	Laidlaw John, owner....part 10, 11 L	"	"
350	Livermore Thos, owner.....2 I	east side	Elizabeth
374	Leys J H, owner.....16 O	north side	Ontario

DIVISION NO. 1.

19

401	Lashbrook R, tenant	part 4 L	north side Dundas
411	Lewis Wm, tenant	west $\frac{1}{2}$ 8 L	" "
443	Loughlin Jeremiah, owner	9 S	" "
477	Legg James L, owner	east $\frac{1}{2}$ 2	south side "
478	Legg James, owner	1 west part 2	" "
480	Lea Henry, tenant	west part 29	" "
479	Logan H E, owner	29	" "
494	Lilley Chas, owner	No 6 store	" "
495	Lilley Chas, owner	4, 5 hotel	" "
499	Lilley C J D, tenant	41 Lilley's block	north side Marshall
499	Lilley C'has owner	41	" " " "
506	Lilley Chas, owner	31	south side "
508	Lilley Chas, owner	33	" "
513	Lilley Chas, owner	38, 39	" "
525	Lilley Chas, owner	34	north side King
558	Loveless Robert, tenant	east part 27	south side "
564	Leathorne Thomas, owner	19	do
565	Leathorne Thomas, owner	45	do
569	Legg Wm, owner	west part 49	do
577	Leathorne Christopher, tenant	part 34	west side Lyle
577	Lilley Chas, owner	part 34	do
578	Lilley Chas, owner	33	do
580	Lilley Chas, owner	south part 32	do
584	Leathorne Christopher, owner	10	east side Lyle

898	Lester D &, owner.....lot V	east side Egerton
	J McKenzie, owner.....lot V	do
954	Littleton Thomas, owner.....33	south side Francis
958	Lee Edwin, owner.....36	do
971	Lee James, tenant.....east $\frac{1}{2}$ 43	north side Mable
976	Luscombe E A, owner.....east $\frac{1}{2}$ 9	south side Mable
987	Lloyd W H, owner.....92, 93, 94	north side Bridges
20	Miller John E, tenant.....west part 3, 4 block B	Adelaide
76	Moss William, tenant.....5 block F	Elias
112	Maxwell Henry, tenant.....15 E	south side Elias
136	Martin W E, tenant.....15 D	south side Lyman
182	Markam Chas H, owner.....12 C	s s Timothy
188	Metherall Wm, tenant.....east part 24 C	n s Franklin
204	Martin Richard, owner.....19 Q	do
205	Moule Robert, owner.....west $\frac{1}{2}$ 17 Q	do
210	Morrissey John, owner.....13, 14 Q	do
211	Moore Charles M, owner.....14 R	south side do
215	Mathews John A, owner.....12 R	do
221	Milton Thomas, owner.....2 R	do
273	Martin W H, owner.....west $\frac{1}{2}$ 16 N	n s Queens Ave
274	Martin W H, owner.....east $\frac{1}{2}$ 16 N	do
281	Milton Thos, owner.....part 1 R	do

321	Martin Richard H, owner . . . part 35, 30	M s s	Queens Ave
343	Macqualter Wm H, tenant . . . And's block		do
376	Moore Dr Chas, owner 4 & 5	P	east side Ontario
383	Minogue Matthew, owner 17	P	west side Quebec
395	Morrison James, tenant . . . No 4 Anderson		north side Dundas
398	Mills William, tenant No 1		do
419	Munro John, owner 4	M	do
424	Mutch Franklin, owner 7	M	do
457	Madden John, owner 12, 13		south side Dundas
476	Moren James, tenant west $\frac{1}{2}$	4	do
479	Malcolm John, tenant east $\frac{1}{2}$	29	do
481	Mathieson Peter, owner east part	30	do
483	Mathieson Peter, owner west part	30	do
536	Morris Thomas, tenant 17		north side King
549	Makinson George, tenant 35		south side King
550	Martyn Edward, owner east $\frac{1}{2}$	34	do
555	Maker Charles, owner 31		do
556	Mulligan Patrick, owner 29, 30		do
562	Morgan James, owner 24, 25		do
574	Madden George, tenant part 52, 53		do
586	Mapstone William, owner part A		west side Glebe
590	Mormon John, owner Mormon block		north side York
594	Metherall John, tenant Quick's block		do

612	Malotte Alfonzo, tenant wBending factory	north side York
801	Mormon John, owner....Mormon block	west side Rectory
890	Mullin John, owner.....14	east side Egerton
894	Martindale George, owner.....4	do
907	Milne James, owner.....2	north side Mary
907	Milne James, owner.....5, 6	south side Florence
918	Mayne Thomas, owner..	9 south side Mary
928	Milroy William, owner.....7, 8	north side Laura
941	Milroy William, owner.....A 9	south side Florence
980	Morehouse William, owner.....12	south side Mable
985	Martel John A J, owner.....87	north side Bridges
11	McLeod James, owner....	1 block D Adelaide
28	McMillan Neil, tenant.....8	do
35	McBride Malcolm, tenant.....14	store do
41	McNab James, tenant..Allasters block	do
88	McLeod James, owner.....27	O north side Elias
90	McGee Wm, owner.....29	O do
111	McLean Thomas, tenant.1 to 10	O south side Elias
115	McRea Christopher, owner....12, 19	E do
119	McKenzie, owner.....8	E do
147	McNaughton Wm, owner.....24	D north side Timothy
148	McNaughton Wm, owner.....23	D do
231	McEwen James, owner.....5	B south side Franklin

263	McDonald Malcolm, tenant..part 9,10	K n s	Queens Avenue
339	McCormick Thos, owner..... 1, 2, 3	A s s	Queens Avenue
366	McGrath John, tenant..south part 11	N	west side Ontario
432	McCallum John, owner..... 12	M	north side Dundas
404	McMechan John, owner..... s e part 4	L	do
463	McClure James, tenant..... n e part 14		south side Dundas
481	McConechy James, tenant..... c part 30		do
482	McConechy John, tenant.. west part 30		do
488	McConnell J H, owner..... 34		do
515	McLaughlin P H, owner..... 40		south side Marshall
515	McLaughlin P H, owner..... 44		north side King
517	McLaughlin Ernest, owner..... 41, 42		do
519	McNaughton Titus, owner..... 39		do
524	McNiff John, owner..... east $\frac{1}{2}$	35	do
533	McMillan John, tenant..part 13 part 14		do
581	McLean Hector, tenant...north part 32		west side Lyle
885	McDaniels H D, owner..... 7		east side Egerton
915	McLellan Jas, owner..... 7		south side Mar
84	McLean Thomas, tenant..... 14 to 23		north side Elia.
113	Nattrass, Timothy, owner... .. 14 block E		south side Elias
114	Nutkins, John, owner..... 13	E	'
220	Nicholas, Wm, owner..... 3	R	Franklin

228	Neil, Richard, tenant.....n e pt 6	B	s. s. Franklin
328	Nichol, Adam, owner.....e pt 12	L	Queen's Ave
351	Nash, Wm, owner.....3	I	e. s. Elizabeth
417	Noble, John, owner.....w $\frac{1}{2}$ 3	M	n. side Dundas
487	Noble, Alex, tenant.....33 s.		"
570	Norris, George, owner.....50 south side King		
613	Noble, Alex sr, tenant....w bending factory north side York		
1030	Nichol, Adam, owner...n. w. pt 4 block L north side Dundas		
1	O'Dwyer, Anthony, owner....2, 3 block F Adelaide		
356	O'Brien, John, owner.....2, 3, pt 4 block H e. s. Elizabeth		
416	Orme, William, owner.....2	M	n. s. Dundas
558	O'Neil, Hugh, owner.....e pt 27 south side King		
559	O'Neil, Hugh, owner.....c pt 27		"
560	O'Neil, Hugh, owner.....w pt 27		"
586	O'Toole, Owen, tenant ... pt A west side Glebe		
963	Oxley, David, owner.....21 south side Francis		
3	Parkinson, A, owner.....5 block E Adelaide		
6	Penhall, Charles, tenant.....1, 2, 3	E	"
25	Park, Samuel H, tenant... part 1	B	"
124	Pratt, Noah, owner.....4	O s. s.	Elias
145	Pring, Henry, owner.....e $\frac{1}{2}$ 7	Dss.	Lyman
146	Pring, Henry, owner.....w $\frac{1}{2}$ 7	D	"

150	Penhall, Beedham, owner	20 block D north side Timothy		
165	Plummer, Ephriam, owner.52,53	O		"
199	Pring, Robert, owner	24	Q	" Franklin
251	Pitcher, Wm, tenant . . pt 1, 2, 3			" n. side Queen's Ave
257	Pierce, Edward, tenant . .8, 9, 10		K	"
295	Penhall, Chas, owner	17	S s.	"
307	Perkins, John, tenant . . w pt 25		M	"
341	Plummer, Eph, tenant . . Anderson block			"
359	Pratley, Geo, owner	pt block V east side English		
375	Pike, John, owner	6 lot P		" Ontario
397	Parkins, Luke, tenant	No. 2 store north side Dundas		
418	Pugh, John, owner	e $\frac{1}{2}$ 3 block M		"
429	Purdy, Wm, owner	e $\frac{1}{2}$ 10	M	"
444	Penhall, Charles, owner	10	S	"
511	Powell, Michael, owner	35, 36 south side Marshal		
518	Powell, Michael, owner	40 north side King		
532	Powell, John, tenant	e pt 13		"
532	Powell, Michael, owner	e pt 13		"
540	Potter, Isaac L, tenant	w pt 20, 21		"
561	Plaxton, George, owner	26 s. s.		"
572	Proctor, James, owner	51		"
592	Pinnel, James, tenant	Mormon block north side York		
893	Parker, John, owner	5, 6 Egerton . .46 Mable		

939	Powers, John, owner	14, 15 Florence . .	13 Egerton
953	Purdom, Thomas, owner	30, 31 32 north side	Francis
988	Pierce, Moses H, owner	10 11 south side	Bridges
391	Quick Robert, owner	1 2 3 pt 4 block P north side	Dundas
496	Quick Robert, tenant	No. 3 store	Lilley's block
594	Quick Robert, owner		York
992	Quinn Charles J, owner	3 4 south side	Bridges
3	Ryckman Albert, tenant	E	Adelaide
5	Ross A M, owner	1, 2, 3 E	do
24	Ramplin James, tenant	part 1 B	do
28	Rooks Wm, owner	8	do
34	Radford Henry, tenant	13 store	do
75	Reason Henry T, owner	4, 6 F north side	Elias
76	Reason Henry T, owner	5 F	do
93	Ross John, owner	34 G	do
138	Ryan Kerran, owner	13 D south side	Lyman
203	Richards Walter, owner	east $\frac{1}{2}$ 20, Q	Franklin
259	Roberts F, owner	part 8, 9, 10 Q n s	Queen's Ave
260	Rider John, tenant	part 8, 9, 10	do
288	Ridge Thos jr, owner	15, 17 R	do
292	Robins John, tenant	west $\frac{1}{2}$ 19 R	do
294	Ross A M, owner	16 S s s	Queen's Ave

320	Ridge Thos, tenant	part 35, 36 M	s. s. Queen's Ave
365	Richards Wiliam, tenant	part 19, 20 M	west side Ontario
389	Rogers John, owner	north part 7	east side Quebec
396	Rollston Thos W, tenant	No 3 store	north side Dundas
445	Ross A M, owner	11	do
448	Rice Edward, tenant	north part 13	do
469	Rapsey Henry, owner	north part 8	south side Dundas
470	Rapsey Henry, owner	south part 8	do
485	Rickard Geo, owner	west $\frac{1}{2}$ 31	do
505	Ridge Thomas, owner	31	n s Marshall
535	Richards Obediah, owner	15, 16	north side King
536	Richards Obediah, owner	17	do
554	Rogers John, owner	west $\frac{1}{2}$ 32	south side King
560	Rice George, tenant	west $\frac{1}{2}$ 27	do
565	Rankin Donald, tenant	east $\frac{1}{2}$ 45	do
581	Ridge Thomas jr, owner	north part 32	west side Lyle
582	Ridge Thomas sr, owner	part 29, 30	do
590	Randall Alfred, tenant	Mormon block	York
604	Rose Michael, tenant	Carlin's block	north side York
883	Ridley William, tenant	4, 5	east side Egerton
889	Rabl Patrick, tenant	11, 12	do
949	Rickard George, tenant	1, 2	south side Florence
1029	Robinson Rev J H, owner	pt 4 blk L	north side Dundas

9	Smyth William, owner.....3 block D	Adelaide
14	Sanders Joseph, tenant.....5 C	do
22	Sanderson George, owner.....2 B	do
29	Sloane William, tenant.....part 7	do
33	Smith Walter, tenant.....12	do
81	Smee Edward, owner.....11 F north side	Elias
108	Staples Samuel, owner.....31, 30 O south side	Elias
121	Smee Edward, owner.....west $\frac{1}{2}$ 7 E	do
131	Staples Samuel, owner.....42, 43 P north side	Lyman
160	Smith James D, owner.....9, 10 D	n s Timothy
176	Smith Robert, owner.....3, 4 O	s s Timothy
190	Sloane Robert, owner.....west $\frac{1}{2}$ 22 C north side	Franklin
192	Sloane Robert, owner. .east $\frac{1}{2}$ 22 all 21 C	do
226	Scott W H, owner.....7 B	do
235	Stringer Samuel, tenant.....20 B	n s Queen's Ave
239	Sickles Cephas, owner.....west part 17 B	do
240	Sickles Cephas, owner.....part 17, 16 B	do
241	Stinson Samuel A, owner.....part 16, 17 B	do
278	Stringle Christopher, owner...c pt 12, 13 B	do
285	Sudrow Charles, tenant.....east $\frac{1}{2}$ 5 R	do
317	Summers Richard, owner.....33 M	s s Queen's Ave
328	Scott Geo, tenant.....east part 12 L	do
332	Symons John, owner.....3 L	do

333	Southcott James, owner.....n w part 1 L	do
337	Street Geo A, tenant... ..part 5, 6 A	do
347	Sarvis John, owner.....part 5 K	e s Elizabeth
357	Sloan Robt, owner.....5 part 4 H	do
394	Shuff J G, tenant.....No 5 store north side Dundas	
401	Sanborn W H, owner.....part 4 L	do
402	Sanborn W H, owner.....west part 4 L	do
430	Shaw Thomas, tenant.....west $\frac{1}{2}$ 11 M	do
433	Smyth William, owner.....13, 14 M	do
460	Standfield H H, tenant.....16, 17 on Dundas, 1 on Egerton	
461	Stanfield John, owner....26, 17	do
462	Scanlon John, owner.....north part 18 19	Rectory
462	Scanlon John, owner.....15, 16, 17	Dundas
468	Scandrett John, owner.....north $\frac{1}{2}$ 9 south side Dundas	
495	Standfield Theopoles, tenant..No 4,5 hotel	do
500	Sparkes Elijah, tenant.....38	n s Marshall
512	Shaddock Samuel, owner.....41	s s Marshall
514	Smith H T, owner.....part 4, 5	north side King
522	Smith J D, owner.....36	do
527	Standfield William, tenant..south pt 11, 12	do
537	Smith William, owner.....18	do
543	Sparling William, tenant.....23	do
557	Sleith Robert, tenant.....28	south side King

598	Short W S, owner.....part	12 con C	north side York
599	Short Charles, tenant.....	do	do
599	Short John, owner.....	do	do
600	Short Walter, tenant.....	do	do
947	Stapely William, owner.....	4	south side Florence
957	Smith James, owner.....	35	south side Francis
989	Stockdill Fredrick, owner.....	8, 9, 12	south side Bridges
991	Smith William, owner.....	5, 6	do
5	Toll Peter, tenant.....	1, 2, 3	block E Adelaide
18	Timbrel Thos, owner.....	w pt 3 4	B do
82	Tullett Thos, owner.....	12	F n. s Elias
83	Toll Peter, owner.....	13	F do
121	Turner Wm, tenant.....	w $\frac{1}{2}$ 7	E s. do
123	Timson Robt W, owner.....	5	O do
127	Thompson Simpson, owner.....	23	block E north side Lyman
150	Trahar John, tenant.....	20	D n. side Timothy
202	Treleaven Thomas, owner.....	w $\frac{1}{2}$ 20	Q Franklin
235	Terry Richard, owner.....	20	B n. s. Queen's Ave
298	Taylor Eli, tenant.....	19	M s. do
304	Tennant Thos, owner.....	w pt 23	M do
319	Terry Richard, owner.....	34	M do
332	Tagg Thos, tenant.....	3	L do
373	Toll Peter, owner.....	61, 62	O west side Ontario

407	Turnbull David, tenant...w $\frac{1}{2}$ 6	L north side Dundas
408	Turnbull Geo W owner...e $\frac{1}{2}$ 6	L do
430	Towe John, owner 11	M do
452	Thomas Edward, owner 4, 5 s.s. Dundas, 4, 5 n.s.	Mary
454	Taylor Richard, owner..... 8, 9 south side Dundas	
488	Toomey John, tenant... .. 34	do
546	Tame John, tenant..... 26 north side King	
573	Todd Alex, tenant..... pt 52, 53 south	do
891	Trevethick Samuel, owner. 15 east side Egerton	
967	Taylor William, owner..... 40 north side Mabel	
972	Taylor George, owner..... w $\frac{1}{2}$ 43	do
149	Underwood Wm, owner... .. 21 block D north side Timothy	
26	Vivian Samuel, tenant..... pt 1 block B Adelaide	
16	Woodman Edward, owner....n pt 1, 2 C	Adelaide
17	Woodman Edward, owner....e pt 1, 2 C	do
107	Webber John, owner..... 32 P	south side Elias
118	Wright James, tenant. 9 E	do
141	Webber Robert, tenant..... 10 D	south side Lyman
145	Wedmore Thomas, tenant.... east $\frac{1}{2}$ 7 D	do
155	White Alexander, tenant.. 16 D north side Timothy	
15	White William, owner.. 16 D	do

174	Waterman Isaac, owner	1 to 6 P	south side Timothy
200	Williams John, owner	21 Q	north side Franklin
249	Ware Charles, tenant...pt 1, 2, 3 4, 5 K		n s Queen's Ave
296	Windrim Wm, owner.....	20, 21 S	s s Queen's Ave
311	Windrim Robert, owner..	23, 24, 25, 26 S	do
308	Windrim William, tenant....	east $\frac{1}{2}$ 26 M	do
325	Ware Francis H, owner.....	part 9, 10 L	do
326	Ware Francis H, owner..	south pt 9, 10 L	do
329	Walker John, tenant....	west part 12 L	do
361	Watson Arthur, owner....	6 and part 7 K	north side English
378	Windrim Robt, owner....	north part 1 S	south side Ontario
437	Wiltshire Frederick, tenant.....	1 S	north side Dundas
437	Windrim R, owner.....	1 S	do
438	Windrim R, owner.....	2, 3, 4, 5, 6 S	do
471	Welford Jesse, tenant.....	east part 6, 7	south side Dundas
508	Welsh Robert, tenant.....	33	south side Marshall
527	Watts William, owner..	south part 11, 12	north side King
528	Wilding Richard, tenant....	c part 11, 12	do
529	Webber John, tenant....	north part 11, 12	do
534	Welford Gaius, tenant.....	part 14	do
548	Wilkinson Thos, owner..	36	south side King
569	Weir John, tenant	west part 49	do
585	Welford Jesse, owner.....	lot B	West side Clebe

DIVISION NO. 2.

33

587	Wood William, tenant.....	part A	west side Glebe
912	Whittaker James, owner.....	4	south side Mary
919	Wright R P, owner.....	12, 13, 14	do
970	Webster William, tenant.....	west $\frac{1}{2}$ 42	north side Mable
993	Wylie Andrew, tenant.....	Q	south side Bridges
$\frac{1}{2}$ 37	Yerex Andrew, tenant.....	west $\frac{1}{2}$ 18 B	n s Queen's Ave
378	Yates Henry, tenant.....	north part 1 S	s & e s Ontario
880	Yeo R H, owner..... 2	east side Egerton
990	Young William, owner..... 8	south side Bridges

PART SECOND.

None.

PART THIRD.

None.

POLLING DIVISION NO. 2,

Composed of that portion of the Village lying south of the centre of York street, from Adelaide to Rectory, then along Rectory to the centre of Campbell street, then easterly along Campbell street to Egerton street, then southerly to the G. W. R. to the eastern limit of the Village.

PART FIRST,

Containing the names of those entitled to vote at both Municipal Elections and Elections to the Legislative Assembly.

No on Roll

56	Aspden Thomas, tenant	pt 12, con C Adelaide
643	Allen Michael, tenant	pt 6, 7 Bathurst
651	Ardill Jonathan, owner	3 pt 4 south side Simcoe
673	Arscott Wm, owner	21 north side Gray
701	Andrew Austin, tenant	8 north side Hamilton Road
702	Andrew George, tenant	8 do do
702	Andrew Walter, owner	8 do do
749	Aylesworth E, tenant	pt 1 south side do
771	Adams S A, owner	pt 12 con C Nightingale Avenue
786	Arlett George, tenant	pt 11, 12 Trafalgar
788	Arlett George, owner	1 east side Pegler
808	Andrew Walter, owner	n pt 8 e s Rectory
836	Abey George, tenant	7 south side Elm
854	Arscott Wm, owner	19, 20, 21 Van
999	Averay John, owner	17 Pine
71	Adson Francis, owner	14 Adelaide

62	Ball F W J, owner.....	3	Adelaide
63	Ball John, owner.....	4	do
65	Burrows George, owner.....	6, 7	do
68	Bremner Wm, owner.....	south part 9	do
70	Bonnell George, owner.....	12, 13	do
619	Barnes Edward, owner.....	pt 12, con c, s s	York
620	Barnes Edward, owner.....	70 s s	do
622	Booker Joseph, tenant.....	pt 53, 54, s s	do
628	Buskard William, tenant.....	Golding's Block, s s	do
640	Brown William, owner.....	pt 5, 6	Bathurst
644	Brown William, owner.....	7	do
664	Burrows A, owner.....	saw mill, s s	Simcoe
679	Brooks William, owner.....	27 s s	Gray
690	Brinsmead H, owner.....	41, e pt 42 s s	Hill
694	Boyer John, tenant.....	Duffield block, n s	Hamilton Road
695	Bremner Peter, tenant.....	45 to 51, inclusive, n s	do
696	Baldwin Morris, owner.....	n s	do
734	Brinsden Charles, tenant.....	133 n s	do
741	Butt William, tenant.....	42 n s	do
757	Brown Donald, tenant.....	18, 19	Nightingale ave
752	Boyle John, owner.....	14 Mable, 12	do
765	Bobier Henry, owner.....	refinery	do
769	Barret Fred A, owner.....	1, 2, 3	do

770	Barret F A, owner	Spent Acid Works	Nightingale ave
782	Bartram W H, owner	39, 40 s s	Walker
792	Brown William, tenant	c pt 27 w s	Alma
797	Bremner Robert, tenant	35, 36 w s	do
810	Burgess James, owner	s pt 4 e s	Rectory
811	Burgess Royal, owner	n pt 4 e s	Rectory
818	Barret John, owner	7 e s	do
820	Brock Isaac, tenant	s $\frac{1}{2}$ 5 e s	do
820	Bunn George, owner	s $\frac{1}{2}$ 5 e s	do
821	Bunn George, owner	n $\frac{1}{2}$ 5 e s	do
829	Bowman William, owner	Chemical Works	do
837	Boulton George, tenant	8 s s Elm
838	Ball Henry, tenant	pt 9 s s Elm
839	Boyer Jacob, tenant	pt 9, 10 s s Elm
847	Boucher Henry, tenant	Long block, n s Van
850	Brown William, owner	14, 15 n s Van
997	Bateman John W, owner	e $\frac{1}{2}$ 19 Pine
995	Bell Rev. James, owner	w $\frac{1}{2}$ 19, all 20 Pine
1021	Bell W C, jun, owner	14, 24 w s Oak
58	Cowan Isaac, tenant	Hughes block Adelaide
64	Cowley R W, owner	5 do
66	Claydon Walter, tenant	8 do

631	Crewdson Henry, tenant....	Golding's block south side York
653	Collins Chas, tenant.....	5 south side Simcoe
657	Cooper Frank, owner..	8 do
665	Craig John H, tenant.....	1 north side Grey
667	Cummins Silas, tenant.....	pt 12, 13 do
693	Cronyn Verschoyle, owner.. . .	refinery n. s. Hamilton Road
703	Caldwell John, tenant.....	pt 7 do
723	Cuiskelly Edward, tenant....	4 s. s. do
735	Cooper W D, owner.....	121 to 132 do
745	Cowley Robt W, owner.	e pt 40 do
798	Carrothers George, owner.....	37 west ride Alma
799	Cowley Robt, owner.....	38 do
827	Carling John, owner	1 east side Rectory
842	Cox Thomas, tenant..	Long block south side Elm
857	Clark George, owner.....	24 south side Van
861	Courtneidge Wm, owner.....	7 do
53	Duffield Wm, tenant.....	refinery Adelaide
663	Dagg Richard, owner.....	cooperage south side Simcoe
665	Dagg Richard, owner.....	1 north side Gray
674	Deehan Thomas, tenant.....	20 do
680	Denley Alfred F, tenant.....	28 s. do
690	Dernacour William, tenant	41, e pt 42 south side Hill

694	Duffield W & J, owners . . . refinery and cooperage n.s. Ham Rd
711	Dilks Wm, tenant w pt 1 do
714	Dunlop Samuel, owner 2 do
758	Davis Wm, owner 17 Nightingale Ave
795	Depper Henry, owner 30, 31, 32, 33 west side Alma
796	Depper Charles, owner 34 do
802	Dyer Edward, owner pt 39, 40 west side Rectory
814	Dimond Wm, owner 1 east do
848	Daly James, tenant long block north side Van
856	Dixon Wm, owner 23 south do
862	Dunn Absolom, owner 8 do
873	Dunlop James, owner 24 w side Park
874	Dunlop Samuel T, owner 25 do
1014	Deeham Thomas tenant 23 w side Oak
67	Ewen George, owner n pt 9 Adelaide
642	Edwards William, tenant pt 6, 7 Bathurst
660	English Wm, owner refinery south side Simcoe
709	English John, tenant 1 north side Hamilton Road
729	Elliott John, owner . . Elliott estate south do
736	Edwards A C Western of Canada Oil Company
750	English Thomas, tenant pt 1 south side Hamilton Road
815	Eckert W D, owner 9 Rectory

43	Fitzgerald F A, owner.....	refinery Adelaide
44	Fellows J S, owner.....	do
54	Fitzgerald F A, tenant.....	do
632	Fallis Lawrance, tenant	Golding's block south side York
648	Ferguson Robert, tenant.....	refinery south side Bathurst
678	Farmer James, tenant... ..	w $\frac{1}{2}$ 26 south side Gray
756	Fox Wm, owner.....	20 Nightingale Avenue
777	Fox Wm, owner.....	21 22 north side Walker
802	Farmer Wm, tenant.....	pt 39, 40 west side Rectory
809	Fox George, owner.....	15, 16 do
817	Ford W S, tenant.....	8 east do
819	Ferguson Robert, owner.....	7 do
843	Flowers Andrew, owner.....	w pt 18 19 south side Elm
998	Flood Wm, owner.....	16 Pine
774	Fitzmaurice Bernard, owner.. . .	28, 29 north side Walker
49	Glass David, tenant.....	refinery Adelaide
51	Gearey John, tenant.....	do
625	Golding Henry, owner.....	Golding's Block south side York
626	Golding Henry, owner.....	do do do
719	Grayden H S, owner..	Grayden's Block n. s. Hamilton Road
733	Giles Robert, owner.....	134 do
748	Gould Wm, owner.....	2 s. s. do

749	Gould Richard, owner.....	1 s. s. Hamilton Road	
805	Groves Frederick, tenant	pt 41, 42 west side Rectory	
812	Giles Robert, owner .. pt 72	Ham Road, 3 east	do
813	Girvin David, owner.....	2	do
818	Gibbons Wm, tenant.....	7	do
826	Gold Thomas, tenant.....	n $\frac{1}{2}$ 2	do
846	Goward James, owner.....	1 north side Van	
878	Green H C, owner.....	16, 17 east side Park	
1010	Groom, W S A, owner.....	11 east side Oak	
1016	Gayton John, owner.....	27 west side Oak	
52	Hodgins E, tenant.....	refinery, Adelaide	
57	Hodgins Edward, tenant.....	oil-cloth man'y	"
51	Hunt J I, owner.....	refinery	"
53	Hunt C B, owner.....	refinery	"
56	Hunt J I, owner.....	oil-cloth man'y	"
57	Hunt C B, owner.....	"	"
58	Hughes John, owuer.....	pt 12, con c	"
61	Hughes John, owner.....	pt 12, con c	"
624	Hickey Thos A, tenant.....	pt 53, 54 s s York	
630	Heron Andrew, tenant.....	Golding's block	"
633	Hodgins J H & I D, owners.....	refinery	"
634	Hodgins E, owner.....	"	"

650	Henville Sampson, tenant.....	1, 2 s s	Simcoe
670	Hunter William, tenant.....	18 s s	Gray
673	Hughes George, tenant.....	21	"
730	Hull John D, owner.....	hotel, s s	Hamilton road
731	Hull John D, owner.....	137, 138	"
732	Hulse Joseph, owner.....	135, 136	"
733	Holmes George, tenant.....	134	"
743	Henry Patrick W, tenant.....	pt 41	"
764	Henry Anthony, tenant.....	10	Nightingale ave
767	Hillson Richard, owner.....	refinery	"
768	Hillson Henry, owner.....	"	"
776	Henry P, owner..	23, 24, 25, 26 n s	Walker
793	Ham David, tenant.....	e pt 27 w s	Alma
815	Hockin John, tenant.....	s pt 9 e s	Rectory
864	Hunt Henry, owner.....	pt 10 s s	Van
872	Hunt Henry, owner.....	pt 23, pt 10	Park
1012	Harris Henry, owner.....	s $\frac{1}{2}$ 13 e s	Oak
1013	Harris Henry, owner.....	n $\frac{1}{2}$ 13	"
849	Irwin Edward, owner..	12, 13 s s	Van
871	Inwood John, tenant.....	5 s s	Van
646	Jeffrey Joseph	refinery, s s	Bathurst

- 783 Jones Joseph, tenant pt 11, con c Trafalgar
- 804 Johnson John H, tenant pt 41, 42, w s Rectory
- 845 Johnston James, owner 2 n s Van
- 863 Jenkinson Joseph, owner 9, pt 23 s s Van
- 870 Jones Robert, owner e $\frac{1}{2}$ 18, 19 w s Park
- 995 Jeffery Williams, tenant w $\frac{1}{2}$ 19 Pine
- 996 Jeffery Wm J, tenant 20 Pine
-
- 66 Kisby Levi, owner 8 Adelaide
- 73 Kisby Levi, owner 15 “
- 629 Kershaw Thomas, tenant Golding's block s s York
- 648 Keenley A, owner refinery, s s Bathurst
- 670 Kisby Levi, owner 18 n s Gray
- 682 Kenny Michael, tenant 31, 32 n s Hill
- 787 Keppel Rev J H, tenant pt 4, 5 'Trafalgar
- 853 Knott John, owner 18 n s Van
- 864 Keyes Henry, tenant pt 10 Van
-
- 641 Leonard George, tenant pt 5, 6 Bathurst
- 689 Lewis Robert, owner 40 n s Hill
- 709 Lavery Edward, owner 1 Hamilton road
- 747 Legg Wm J, owner w $\frac{1}{2}$ 39 “
- 766 Ley John H, owner refinery, Nighingale ave
- 836 Lovett W, owner 8 s s Elm

838	Lovett W, owner	pt 9 s s Elm
840	Lovett W, owner	pt 10 "
1007	Laverty James, owner	7, 8 e s Oak
50	Minhinnick J R, tenant	refinery Adelaide
64	Meadows Wm, tenant	5 Adelaide
626	Moses James, tenant	...Golding's block south side York
671	Mills William, owner	pt 19 north side Gray
686	Mormon John, owner	35, 36 n s Hill
751	Mills William, tenant	pt 1 s s Hamilton road
770	Medhurst George, tenant	1, 2, 3 Nightingale ave
781	Morrisse John, owner	37, 38 "
808	Mooney Hiram C, tenant	n pt 8 e s Rectory
822	Milne James, owner	s $\frac{1}{2}$ 4 "
823	Milne James, owner	n $\frac{1}{2}$ 4 "
824	Moohan Patrick, owner	s $\frac{1}{2}$ 3 "
825	Milne James, owner	n $\frac{1}{2}$ 3 "
828	Muir Thomas	Ontario Car Shops
841	Milne James, owner	Long block, s s Elm
842	Milne James, owner	"
847	Milne James, owner	" n s Van
859	Martin James, tenant	" n s Van
878	Main Willia 1, tenant	s pt 16, 17 e s Park

- 879 Murray Michael, tenant.....n pt 16, 17 e s Park
 899 Mawhinney Robert, owner..... 17, 18 Pine
 1020 Moses James, owner.....25 w s Oak
 1027 Muir Thomas, owner.....lumber yard, Rectory
- 617 McKnight Wm, owner.....pt 12, con c, s s York
 618 McKnight Wm, owner.....pt 12, con c, s s York
 659 McIntosh J W & Co, owner.....refinery, s s Simcoe
 737 McMillan James.....Western of Canada Oil Co
 778 McGarvey E, owner... ..31 to 36 s s Walker
 779 McInniss A, owner.....37 & 38 “
 833 McDougall Wm E, tenant.....pt 39, 40, Rectory
 827 McCracken James, tenant.....1 e s Rectory
 867 McDonald Donald, tenant..... 12 Stedwill
 1006 McKee William, owner.....6 Oak
- 618 Nickel Peter, tenant.....pt 12, con c, s s York
 645 Nelligan Stephen, owner. 8 Bathurst
 666 Navin Patrick, tenant.....e of Dagg, n s Gray
 672 Nutt Wm, owner.....pt 19 “
 677 Nelson Wm, tenant.. ..e $\frac{1}{2}$ 26 “
 683 Neil Patrick, owner.....33 n s Hill
 756 Nickel Thomas, tenant.....20 Nightingale ave
 794 Nicholas Charles, tenant.w pt 27 w s Alma

- 677 Orme William, owner 26 s s Gray
- 713 O'Mara Richard, owner e pt 1 n s Hamilton road
- 775 O'Brien Thomas, tenant 27 n s Walker
- 804 O'Mara A, owner pt 41, 42 w s Rectory
- 806 O'Mara A, owner s pt , 42 "
-
- 60 Philips John, tenant Hughes' block Adelaide
- 74 Pritchard George, owner, 17, 18, 19 Adelaide, 22, 23, 24, 25 Alma
- 72 Pritchard Geo, owner 16 Adelaide
- 619 Perkins James, tenant pt 12, con c, s s York
- 639 Pollard Robert O, owner 4 Bathurst
- 641 Press Alfred, tenant pt 5, 6 Bathurst
- 652 Parsons John, owner pt 4 s s Simcoe
- 669 Parsons John, owner 14, 15, 16, 17 n s Gray
- 682 Powell Mr, owner 31, 32 n s Hill
- 685 Philips Percival, tenant e $\frac{1}{2}$ 34 n s Hill
- 692 Parsons John, owner 43, 44 n s Hill
- 724 Parkinson Abram, owner 3 and pt 4 and 11 Trafalgar
- 725 Parkinson Abram, owner 1, 2 s s Hamilton road
- 726 Pegler John, owner Pegler's block, "
- 728 Pegler John, owner $\left\{ \begin{array}{l} 2, 3, 4 \text{ s s Hamilton road} \\ 1, 2, 3, 4 \text{ Trafalgar} \\ 1 \text{ to } 7 \text{ Pegler} \end{array} \right.$
- 743 Parkinson A, owner pt 41 Hamilton road

775	Pierce Thomas, owner.....	27 n s Walker
783	Pegler John, owner.....	pt 11, con c Trafalger
822	Philips Isaac, tenant.....	s $\frac{1}{2}$ 4 e s Rectory
832	Plummer John, owner.....	n s Elm
875	Palmer David, owner.....	26 Park
900	Parker Frederick, owner.....	8, 14, 15, 16 Egerton
1002	Plum Thomas, owner.....	18, 19, 20 s s Pine
1009	Plummer Alfred A, owner.....	n $\frac{1}{2}$ 10 e s Oak
1011	Pook George, owner.....	12 “
1013	Plum Thomas, tenant.....	n $\frac{1}{2}$ 73 “
1014	Parker Fred, owner.....	23 west side Oak
1018	Phoenix Wm, owner.....	31 do
667	Quick James, owner	pt 12, 13 north side Gray
668	Quick James, owner.....	pt 13 do
669	Rosconnell David, owner	10, 11 Adelaide
637	Rowland Fred, owner.....	pt 2, 3, Bathurst
638	Rowland Fred, owner.....	do
710	Richards J C, owner.....	pt long block n s Hamilton Road
726	Ross John, tenant.....	Pegler's s do
754	Ross A M, owner.....	refinery Nightingale Ave
796	Rowley John, tenant.....	34 west side Alma
860	Rice James, owner.....	6 south side Van

55	Spencer Charles, tenant	refinery Adelaide	
60	Sloane Wm, tenant	Hughes block	do
69	Stokes Wm, tenant	10, 11	do
72	Search Stephen, tenant	16	do
615	Short Reuben jr, owner	Short's block south side	York
616	Short Reuben sr, owner	do	do
621	Shanahan John, tenant	do	do
621	Short Reuben jr, owner	do	do
652	Simson Wm, tenant	pt 4 south side	Simcoe
654	Smith Andrew J, tenant	e $\frac{1}{2}$ 6	do
676	Scott Charles, owner	24, 25 south side	Gray
693	Spencer W & W M, owners	refinery n s	Hamilton Road
696	Sharp John, tenant		do
699	Stone James, owner	s pt 7	do
706	Stone James, owner	5	do
710	Sigsworth John, tenant	long block	do
712	Schram Nelson B, tenant	centre pt 1	do
715	Stein Henry, owner	s pt 3	do
716	Smyth J W, owner	n pt 3	do
720	Shain Hiram, owner	6, 3, 6 s. s.	do
721	Showler Henry, tenant	7	do
721	Showler John E, owner	7	do
722	Shaw Leonard, owner	5	do

744	Stinson George, tenant..	pt 41	do
784	Swan Joseph, tenant..	pt 11 con C	north side Trafalgar
791	Skeene George, owner	28, 29	west side Alma
792	Skeene George, owner	27	do
830	Smallman Thomas, owner.		Chemical works
831	Shaw S, owner		do
833	Spence, Wm J, tenant.		north side Elm
833	Smith Charles A, owner		do
834	Slade Bartholomew, owner		south do
855	Stothers David, owner	22	south side Van
865	Stanyer Henry, tenant.	10	Stedwell
865	Stedwell J D, owner.	10	do
868	Stedwell J D, owner.	13, 14, 9	do
877	Sullivan Cornelius, tenant.	10 to 14	east side Park
1000	Sharp Henry, owner.	18, 19, 20	south side Pine
1001	Sharp James, owner.		do do
1017	Short Reuben, owner.	28, 29, 30	west side Oak
1019	Showler John E, owner.	32, 33	do
623	Taylor Henry E, tenant.	pt 53, 54	south side York
650	Taylor Charles, owner	1, 2	south side Simcoe
658	Taylor Charles, owner.	9, 10	south side Simcoe
675	Trace Wm, owner.	21, 22, 23,	south side Gray
681	Taylor C, owner.	29, 30	do

723	Taylor George owner.....	4 north side	Hamilton Road
785	Taylor George, tenant.....	pt 11, 12	Trafalgar
787	Taylor George, owner.....	pt 4, 5	do
844	Totten Henry, tenant.....	3, 4 north side	Van
866	Talbot Geo, tenant.....	11	Stedwell
1008	Thornley Chas, owner..	s ½ 10 east side	Oak
46	Winnett Edward, owner..	boiler shop pt,	Adelaide
47	Winnett David R, owner.....	do	pt 1 do
48	Winnett Edward, owner.....	refinery	do
59	Wildman Alfred, tenant.....	Hughes block	Adelaide
615	Winslow Robert, tenant.....	Short's block	York
627	Wiely Daniel, tenant.....	Golding's	do
636	Wilks Wm, owner.....	pt 2	Bathurst
638	Watson James, tenant.....	pt 2, 3	do
657	Weatherston John, tenant.....	8 south side	Simcoe
661	Wilson Moses,owner.....	refinery	do
662	Wilson David, owner.....	do	do
680	Wonnacott Emannual, owner..	28 south side	Grey
681	Warren Charles, owner.....	29, 30	do
688	Wheatcroft John, owner.....	39 north side	Hill
697	Ward John, owner.....	3, 4	Hamilton Road
698	Wooley Wm H, owner.....	6, pt 7, 9, 10 west side	Rectory
699	Woolley Wm H, tenant.....	s pt 7,	Hamilton Road

707	Ward John, owner	3, 4	do
717	Wilson John jr, owner	7, 8 Park-st, 4, 5	do
718	Wilson Edward, owner	6 north side	Hamilton Road
724	Walmsley Matthew, tenant	3 pt 4, 11	Trafalgar street
727	Wilson John, owner . . . pt Peglar's block	s side	Hamilton Road
738	Winnett Henry, owner	74	do do
739	Winnett Richard, owner		do do
740	Winnett Edward, owner		do do
744	Waterman I, owner	pt 41	do do
746	Wright John W, owner	e pt 39	do do
755	Wolfe John, owner	refinery	Nightingale Avenue
761	Whitebread John, owner	13, 14	do
772	Wilson John C, owner	pt 12, con C	do
773	Wilson Wm S, owner	refineries	do
776	Winnett W H, owner	23, 24, 25, 26 north side	Walker
780	White R, owner	37, 38 south	do
789	Waterman Isaac, owner	43 to 55	Alma
790	Waterman Herman, owner	72, 73	Hamilton Road
835	Wray Wm, tenant	6 south side	Elm
851	Watson Wm jr, owner	16 north side	Van
852	Watson Wm sr, owner	17 north side	Van
858	Walker Edward, tenant	pt long block	south side Van
858	Ward John, owner		do do

DIVISION NO. 2.

- 51

- 1003 Williston Francis, owner..... 21 west side Elm
817 Wilson David, owner..... 8 east side Rectory
- 708 Young Benjamin, owner....s pt 2 north side Hamilton Road
869 Young Charles, owner... n pt 2 do do
-

PART SECOND.

None.

PART THIRD.

None.

I, ARSCOTT ISAAC, Clerk of the Municipality of London East, in the County of Middlesex, do hereby certify that the above is a correct list for the year 1878 of all persons appearing by the last revised Assessment Roll of the said Municipality to be entitled to vote at elections for members of the Legislative Assembly, and also at Municipal Elections in said Municipality, and that a copy of such list was first posted up in my office at London East on the 18th day of July, and I hereby call upon all electors to examine the said list, and if any omissions or other errors are perceived therein, to take immediate proceedings to have the said errors corrected according to law.

ARSCOTT ISAAC,
Clerk.

Dated this 18th day of July, 1878.

st,
a
st
to
so
ch
lay
aid
to
rd-

