

**CIHM
Microfiche
Series
(Monographs)**

**ICMH
Collection de
microfiches
(monographies)**



Canadian Institute for Historical Microreproductions / Institut canadien de microreproductions historiques

© 1994

Technical and Bibliographic Notes / Notes techniques et bibliographiques

The Institute has attempted to obtain the best original copy available for filming. Features of this copy which may be bibliographically unique, which may alter any of the images in the reproduction, or which may significantly change the usual method of filming, are checked below.

L'Institut a microfilmé le meilleur exemplaire qu'il lui a été possible de se procurer. Les détails de cet exemplaire qui sont peut-être uniques du point de vue bibliographique, qui peuvent modifier une image reproduite, ou qui peuvent exiger une modification dans la méthode normale de filmage sont indiqués ci-dessous.

- Coloured covers/
Couverture de couleur
- Covers damaged/
Couverture endommagée
- Covers restored and/or laminated/
Couverture restaurée et/ou pelliculée
- Cover title missing/
Le titre de couverture manque
- Coloured maps/
Cartes géographiques en couleur
- Coloured ink (i.e. other than blue or black)/
Encre de couleur (i.e. autre que bleue ou noire)
- Coloured plates and/or illustrations/
Planches et/ou illustrations en couleur
- Bound with other material/
Relié avec d'autres documents
- Tight binding may cause shadows or distortion
along interior margin/
La reliure serrée peut causer de l'ombre ou de la
distorsion le long de la marge intérieure
- Blank leaves added during restoration may appear
within the text. Whenever possible, these have
been omitted from filming/
Il se peut que certaines pages blanches ajoutées
lors d'une restauration apparaissent dans le texte,
mais, lorsque cela était possible, ces pages n'ont
pas été filmées.

- Coloured pages/
Pages de couleur
- Pages damaged/
Pages endommagées
- Pages restored and/or laminated/
Pages restaurées et/ou pelliculées
- Pages discoloured, stained or foxed/
Pages décolorées, tachetées ou piquées
- Pages detached/
Pages détachées
- Showthrough/
Transparence
- Quality of print varies/
Qualité inégale de l'impression
- Continuous pagination/
Pagination continue
- Includes index(es)/
Comprend un (des) index
- Title on header taken from: /
Le titre de l'en-tête provient:
- Title page of issue/
Page de titre de la livraison
- Caption of issue/
Titre de départ de la livraison
- Masthead/
Générique (périodiques) de la livraison

- Additional comments: /
Commentaires supplémentaires:

Wrinkled pages may film slightly out of focus.
There are some creases in the middle of pages.

This item is filmed at the reduction ratio checked below/
Ce document est filmé au taux de réduction indiqué ci-dessous.

10X	12X	14X	16X	18X	20X	22X	24X	26X	28X	30X	32X
<input type="checkbox"/>	<input type="checkbox"/>	<input type="checkbox"/>	<input type="checkbox"/>	<input type="checkbox"/>	<input type="checkbox"/>	<input type="checkbox"/>	<input type="checkbox"/>	<input checked="" type="checkbox"/>	<input type="checkbox"/>	<input type="checkbox"/>	<input type="checkbox"/>

The copy filmed here has been reproduced thanks to the generosity of:


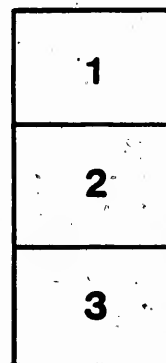
Archives of Ontario
Toronto

The images appearing here are the best quality possible considering the condition and legibility of the original copy and in keeping with the filming contract specifications.

Original copies in printed paper covers are filmed beginning with the front cover and ending on the last page with a printed or illustrated impression, or the back cover when appropriate. All other original copies are filmed beginning on the first page with a printed or illustrated impression, and ending on the last page with a printed or illustrated impression.

The last recorded frame on each microfiche shall contain the symbol \rightarrow (meaning "CONTINUED"), or the symbol ∇ (meaning "END"), whichever applies.

Maps, plates, charts, etc., may be filmed at different reduction ratios. Those too large to be entirely included in one exposure are filmed beginning in the upper left hand corner, left to right and top to bottom, as many frames as required. The following diagrams illustrate the method:



L'exemplaire filmé fut reproduit grâce à la générosité de:

Archives of Ontario
Toronto

Les images suivantes ont été reproduites avec le plus grand soin, compte tenu de la condition et de la netteté de l'exemplaire filmé, et en conformité avec les conditions du contrat de filmage.

Les exemplaires originaux dont la couverture en papier est imprimée, sont filmés en commençant par le premier plat et en terminant soit par la dernière page qui comporte une empreinte d'impression ou d'illustration, soit par le second plat, selon le cas. Tous les autres exemplaires originaux sont filmés en commençant par la première page qui comporte une empreinte d'impression ou d'illustration et en terminant par la dernière page qui comporte une telle empreinte.

Un des symboles suivants apparaîtra sur la dernière image de chaque microfiche, selon le cas: le symbole \rightarrow signifie "A SUIVRE", le symbole ∇ signifie "FIN".

Les cartes, planches, tableaux, etc., peuvent être filmés à des taux de réduction différents. Lorsque le document est trop grand pour être reproduit en un seul cliché, il est filmé à partir de l'angle supérieur gauche, de gauche à droite, et de haut en bas, en prenant le nombre d'images nécessaire. Les diagrammes suivants illustrent la méthode.

MICROCOPY RESOLUTION TEST CHART

(ANSI and ISO TEST CHART No. 2)



APPLIED IMAGE Inc

1853 East Main Street 14608 USA
Rochester, New York
(716) 462 - 0300 - Phone
(716) 288 - 5000 - Fax



VOTERS' LIST, 1890.

TOWN OF CLINTON.

CLERK'S CERTIFICATE.

I, WILLIAM COATS, Clerk of the Municipality of the Town of Clinton, in the County of Huron, do hereby certify that parts One and Three of the within List constitute a correct List for the year 1890, of all persons appearing, by the last revised Assessment Roll of the said Municipality to be entitled to vote at Elections for members of the Legislative Assembly, and that parts One and Two constitute a correct List for said year, of all persons appearing on the said Roll to be entitled to vote at Municipal Elections, in said Municipality.

And I hereby call upon all electors to examine the said Lists, and if any omissions or other errors are perceived therein, to take immediate proceedings to have the said errors corrected according to law.

Dated this 4th day of August, 1890.

WILLIAM COATS, Town Clerk, Clinton.

CERTIFICATE OF NO COMPLAINTS.

WILLIAM COATS, Clerk of the Municipality of the Town of Clinton, having certified under his hand that no complaint respecting the List of Voters for said Municipality for the year 1890 had been received by him within thirty days after the first posting up of the same, and on application of the said Clerk, I, ISAAC FRANCIS TOMS, ESQ., Judge of the County Court of the County of Huron, in pursuance of the provisions of the Ontario Voters' Lists Act, 1889, certify that the annexed printed List of Voters, being one of the copies received by me from the said Clerk, under Section 5 of the said Act, is the Revised List of Voters for the said Municipality for the year 1890.

Given under my hand and seal, at Goderich, in the said County, this.....

.....day of....., 1890.

CERTIFICATE OF JUDGE.

I, ISAAC FRANCIS TOMS, ESQ., Judge of the County Court of the County of Huron, pursuant to Section 17 of the Ontario Voters' Lists Act, 1889, do hereby certify that the annexed is a corrected copy of the List of Voters for the year 1890, received by me from the Clerk of the Municipality of the Town of Clinton, according to my revision and correction thereof, pursuant to the provisions of the said Act.

Dated at the..... of.....

in the said County, this.....day of....., 1890.

The Sheriff shall, immediately upon receipt of his copies, cause one of them to be posted up in a conspicuous place in the Court House; the Clerk of the Peace, upon receipt of his copies, shall cause one of them to be posted in a conspicuous place in his office; every Public or Separate School Head Master or Mistress shall in like manner put up one on the door of the School House; and every Postmaster shall post up one of his copies in his post office.

CLINTON, ONTARIO:

THE HURON NEWS RECORD POWER PRESS CHEAP PRINTERS.



VOTERS' LISTS—1890


Municipality of the Town of Clinton.

ST. ANDREW'S WARD—POLLING SUB DIVISION NO. 1.

All that part of the said ward described as follows:—Commencing at the limit of the Corporation on the Gravel Road or Albert Street in the centre of the road, thence along the centre of said road and street to its intersection with Rattenbury Street, thence along the centre of Rattenbury Street to its intersection with William Street, thence along the centre of William Street to its northern limit, thence in a straight course with William Street to the Corporation limit, thence along said limit to the place of beginning.

PART I—Persons entitled to vote at both Municipal Elections and Elections to the Legislative Assembly.

No on Roll	NAME	NO OF LOT OR PART OF LOT.	STREET.	
4	Aitken, James.....	627.....	Mill.....	m f and owner...
2j	Anderson, James.....	Parts 222 and 223 & other	Rattenbury.....	m f and tenant.
	do	Parts of 3 and 4 177.....	Albert.....	m f and tenant.
17	Bigham, Hugh.....	634.....	Maple.....	m f and owner...
6	Delts, Alfred.....	11 or 450.....	Albert.....	m f occupant ten
14j	Brewer, H. C.....	256.....	Princess.....	m f and tenant..
	do	224.....	Rattenbury.....	m f and tenant..
5	Blackall, Jas. E.....	3 or 442.....	Albert.....	m f and owner..
15	Bruce, T. C.....	10 or 449.....	Albert.....	m f and tenant.
23j	Cryckshank, Chas.....	Subs 1 of 252 14 of 253...	Albert.....	m f and owner..
29	Cooper, Thomas O.....	267.....	Princess.....	m f and owner..
35	Craig, Wm. Rev.....	Resides 218, 219.....	Rattenbury.....	m f and income.
32j	Clarke, Joseph.....	628.....	Mill.....	m f and owner..
26	Cook, Geo. H.....	8 or 447.....	Albert.....	m f and tenant.
41j	Dodds, Wm.....	602, 605.....	Maple.....	m f and owner..
40j	Dodd, Isaac.....	265, 266.....	Princess.....	m f and owner..
30j	Eagleson, James.....	Part 259.....	Princess.....	m f and tenant.
47j	Foster, Horace.....	603, 604 and other.....	Maple.....	m f and tenant.
52	Fair, James.....	611, 613 mill and yard etc	Maple.....	m f and owner..
58	Folland, Henry.....	623.....	Mill.....	m f and owner..
59	Fisher, Seth ar.....	637.....	Maple.....	m f and owner..
56	Finch, James.....	9 or 448.....	Albert.....	m f and owner..
53	Fair, James jr.....	611, 612, 613 etc.....	Maple.....	m f and f s.....
57j	Farquhar, Geo.....	28, 29, 30, 31.....	Albert.....	m f and tenant..
159a	Forrester, D. A.....	271.....	Princess.....	m f and owner..



ST. ANDREW'S WARD—POLLING SUB-DIVISION NO 1.

2.

No. on Roll	NAME	NO. OF LOT OR PART OF LOT.	STREET.	
69j	Govet, John	22 of 461, 23 or 462	Albert	m f and owner..
62	Glasgow, George	Part 227	Albert	m f and tenant..
74b	Harland, John T.	Subs 18 of 253, 5 of 252	Albert	m f and owner..
86	Howson, James	6 or 445 & other	Albert	m f and owner..
86	Hanlon, Felix	270	Princess	m f and owner..
85	Hent, Henry	268, 269	Princess	m f and owner..
89	Hill, Hiram	31 or 460	Albert	m f and owner..
80j	Hodgens Herbert	Part 227	Albert	m f and tenant..
92j	Holloway, A. J.	264	Princess	m f and tenant..
150	Henry, Simon	631	Maple	m f and owner..
147a	Irwin, Richard	Subs 2 of 226, 15 of 253	Albert	m f and owner..
95j	Johnston, John	Part 260, 261	Princess	m f and owner..
	do	Part 219 A	Rattenbury	m f and owner..
117	Miller, James	7 or 446	Albert	m f and owner..
114	Murray, Wm	226 and other	Rattenbury	m f and owner..
115j	Mulloy, John	4 or 443	Albert	m f and tenant..
124	Mennel, John	624	Mill	m f and owner..
122	Marlow, Robert	625	Mill	m f and owner..
120	Morish Henry	20 or 459	Albert	m f and owner..
75	Monste, D. R.	Sub 6 of 252, 19 of 253	Albert	m f and owner..
54j	Moore, Alfred	Part 24	Hullett	m f and tenant..
127	Moore, Wm	26 or 454, 27 or 460	Albert	m f and owner..
119	Moore, Edward	19 or 458	Albert	m f and owner..
123	Moffat, W. J.	629	Mill	m f and owner..
121	Morrow, Archd.	Part 610	Maple	m f and tenant..
107j	McGee, Wm	217	Rattenbury	m f and tenant..
129	Nimmons, Geo.	614, 615	Maple	m f and owner..
131	Pickett, Geo.	13 or 452, 14 or 453	Albert	m f and tenant..



No. of lot	NAME	NO. OF LOT OR PART OF LOT.	STREET.	
137b	Robson, Nicholas.....	of 253 part 237 &c.....	Albert.....	m f and owner..
137	Robertson, John.....	Sub 3 of 252, 15 of 253..	Albert.....	m f and tenant.
141	Robertson, David.....	Part 601.....	Maple.....	m f and owner..
149	Robinson, Edward.....	631.....	Maple.....	m f and tenant.
147b	Roove, John.....	Part 227.....	Albert.....	m f and tenant.
139	Ross, William.....	Part 259.....	Princess.....	m f and tenant.
142	Robertson, William.....	Part 601.....	Mill.....	m f and tenant.
140	Rabb, William.....	17 or 456 and other.....	Albert.....	m f and tenant.
186	Stonham, John.....	265 A.....	Princess.....	m f and tenant..
33a	Stewart, George.....	Sub 3 of 252, 16 of 253..	Albert.....	m f and tenant.
169	Taylor, John L.....	622.....	Mill.....	m f and owner.....
173	Tiedall, J. P.....	Part 219 A 220.....	Rattonbury.....	m f and owner..
167	Twitshell, Arthur.....	609.....	Maple.....	m f and tenant.
166	Twitshell, James.....	283.....	Princess.....	m f and owner..
	do.....	609.....	Maple.....	m f and owner..
170	Trowhill, George.....	Part 272.....	Princess.....	m f and tenant.
148	Turnball, Dr.....	Part 227.....	Rattonbury.....	m f ten. income.
179	Watts, F. W.....	Part 253, 254, 257.....	Albert.....	m f and tenant.
177	Watts, W. R.....	do.....	Albert.....	m f and tenant.
185	Williams, K. W.....	600.....	Albert.....	m f and owner..
185a	Webb, Benj.....	Part 355.....	Princess.....	m f and tenant.
186	Wair, J. B.....	24 or 463, 25 or 464.....	Albert.....	m f and owner..
176a	Young, William.....	265 A 272.....	Princess.....	m f and owner..

PART II.—Persons entitled to vote at Municipal Elections only.

7	Bette, Elizabeth.....	11 or 450.....	Albert.....	owner.....
18	Bryden, Elizabeth.....	332.....	Maple.....	owner.....
116	Cantelon, Wm. Sr.....	4 or 443.....	Albert.....	owner.....
25	Chambers, Mary.....	12 or 431.....	Albert.....	owner.....
131a	Cooper, Christina.....	Part 610.....	Maple.....	owner.....
34	Commander, C. R.....	3 of 252, 16 of 253.....	Albert.....	owner.....



Faint, illegible text at the top of the page, possibly a header or title.

Faint, illegible text in the upper middle section.

Faint, illegible text in the middle section.

Faint, illegible text in the lower middle section.

Faint, illegible text in the lower section.

PART II - Persons entitled to vote at Municipal Elections only

Faint, illegible text below the section header.

Faint, illegible text at the bottom of the page.




ST. ANDREW'S WARD—POLLING SUB-DIVISION NO. 1.

NO.	NAME	NO. OF LOT OR PART OF LOT.	CHARACT.	OWNER
36	Dowley, D H.	Part 222	Rattenbury	owner
	do	257, 258	Princess	owner
27	Foster, Wm.	8 or 447	Albert	owner
65	Carve, E.	Part 9 or 448	Albert	owner
70	Graham, George	18 or 457 and other	Albert	owner
82	Harland, Ann	5 or 444	Albert	owner
90	Howson, Janet	Part 260	Princess	owner
48a	Hale, Heratie	Part 259	Princess	owner
69	Jackson, Wm. Sr.	Sub 7 of 262, 20 of 263	Albert	owner
128	May, Sarah Ann	633	Maple	owner
130	Miller, Margaret	630	Maple	owner
16	Mowbray, E. H. Mrs.	10 or 449	Albert	owner
110	McBrian, Hannah	Part 610	Maple	owner
132	Patric, Grace Mrs.	626	Mill	owner
133	Patric, Grace Jr.	626	Mill	owner
159	Shiple, Caroline	16 or 455	Albert	owner
169	Taylor, Mary A.	632	Mill	owner
187	Walkinshaw, James	606	Maple	owner
179	Wright, Mary	Part 253, 254, 257	Albert	owner
70	Wright, Y. B.	Sub 6 of 253, 19 of 253	Albert	owner

TABLE III.—Persons entitled to vote at Elections for the Legislative Assembly only.

91a	Hart, C. A.	Part 225	Rattenbury	m f and tenant.
118	Moore, Robert	19 or 458	Albert	m f
158	Robertson, Thos.	601	Maple	m f
184	Wilson, Wm.	14 or 453	Albert	m f and owner.



ST. ANDREW'S WARD - POLLING SUB-DIVISION NO. 2.

All that part of said Ward described as follows:—Commencing at a point in the centre of Albert Street, where the same is intersected by Rattenbury Street, thence along the centre of Rattenbury Street to the centre of William Street, thence along the centre of William Street to its Northern limit, thence in a straight course with William Street to the Corporation limit, thence along the said limit to the centre of Ontario Street, thence along the centre of Ontario Street to Albert Street, thence along the centre of Albert Street to the place of beginning.

PART I.—Persons entitled to Vote at both Municipal Elections and Elections to the Legislative Assembly.

No. on Roll	NAME	NO. OF LOT OR PART OF LOT.	STREET.	
3	Armstrong, Alex.	9 or 480	Ontario	m f and owner.
10	Armour, Geo.	11, 12	William	m f and owner.
8	Bacon, John	7 or 478	Ontario	m f and owner.
12	Barrell, Robt.	21, 22	Rattenbury	m f and tenant.
4a	Beeley, W. H.	Parts 2 and 3 of 177	Albert	m f and tenant.
10	Blackstone, Chas.	20 or 491	Rattenbury	m f and tenant.
20a	Cunningham, John	Sub 7 of 177	Albert	m f and tenant.
30	Carter, Edward Jr.	A	William	m f and tenant.
31	Carter, Edward Sr.	A	William	m f and owner.
39	Carr, D. C.	63	Raglan	m f and owner.
	do	35	Princess	m f and tenant.
24	Chant, H. B.	Part 4	Ontario	m f and tenant.
21	Combe, J. H.	80, 81 and other	Raglan	m f and owner.
58	Currie, D.	Pt 225	Rattenbury	m f and tenant.
37	Currie, John	Pt 225	Rattenbury	m f and tenant.
28	Carlisle, Chas.	Sub 1 of 177	Albert	m f and tenant.
42	Dickson, Chris.	Part Foster Block	William	m f and owner.
40b	Doherty Wm.	38, 39 and other	Princess	m f and owner.
	do	Part 25, 26	Rattenbury	m f and owner.
45	Doherty, Geo.	Part 26	Princess	m f and tenant.
39	Dayment, John	Part 4	Ontario	m f and tenant.
46	Edge, Jos.	Part 5	Rattenbury	m f and tenant.
52	Ford, Wm.	21 or 492	Rattenbury	m f and owner.
58	Farrow, W. W.	175	Ontario	m f and owner.
	do	210, 211	Rattenbury	m f and owner.
48	Fowler, Saml	8	Rattenbury	m f and owner.
66	Gilchrist, G. D.	Part 9 and 10	William	m f and owner.
67	Giffin, Willard	Part 25, 26	Rattenbury	m f and tenant.
71	Gilroy, Jas. C.	61	Raglan	m f and owner.
64	Gibbins, John	50, 51 and other	Gibbins cr.	m f and owner.
	do	33, 34	Princess	m f and owner.
65	Gunn, Wm.	170	Ontario	m f and tenant.
72	Gallagher, Jas.	Pt 36	Princess	m f and owner.



ST. ANDREW'S WARD—POLLING SUB DIVISION NO. 2.

No. of lot	NAME	NO. OF LOT OR PART OF LOT	STRAT.	
77	Harland, Wm. S.	Part 2 and 1	William	m f and owner.
81	Holloway, Tho.	Part 2	Ontario	m f and owner.
91	Hise, W. H.	6	Rattenbury	m f and owner.
87	Howe, Jas.	316	Rattenbury	m f and owner.
83	Holmes, W. J.	23, 24	Rattenbury	m f and tenant.
74	Hill, Samuel	10, 11 of 176	Ontario	m f and income.
96	Jackson, John	18, 19	Rattenbury	m f and owner.
94	Jackson, Fred	17 or 480	Rattenbury	m f and tenant.
97	Knott, Henry	15	William	m f and tenant.
99	Knox, Arthur	16	William	m f and owner.
100	do	77, 78, 79	Reglan	m f and owner.
100	do	81, 82	Princess	m f and tenant.
101	Loogs, W. R.	44	Princess	m f and tenant.
113	Manning, Walter	18 or 489	Rattenbury	m f and tenant.
112a	Manning, A. H.	18 or 489	Rattenbury	m f and owner.
113j	Murray, George	pt 4 or 475	Ontario	m f and tenant.
106j	McKenzie, Alex	8 or 479	Ontario	m f and owner.
	do	10 or 490	Rattenbury	m f and owner.
106j	McMurray, John	6 or 477	Ontario	m f and owner.
180j	O'Neill, Wm.	23 or 494	Rattenbury	m f and tenant.
138j	Page, George	Pt of 20	Rattenbury	m f and tenant.
180j	Quigley, John A.	Pt 212	Rattenbury	m f and tenant.
144	Robb, David	Part 7	Rattenbury	m f and tenant.
137j	Ramball, John B.	Sub 6 of 177	Albert	m f and tenant.
137a	Ramball, Fred	Sub 6 of 177	Albert	m f and tenant.
148	Robinson, James	Pt Foster block	William	m f and tenant.
149	Routledge, Edward Sr.	72 pt 72	Reglan	m f and tenant.
185j	Sage, Geo.	11 or 482 pt 13 or 483	Ontario	m f and owner.
180	Sack, Jas. Lancaster	64, 65, 66 and other	Reglan	m f and owner.
189	Sheppard, John	Subs 10, 11, 12 of 167	Ontario	m f and income.
189	Smith, Jas.	176, 177 and other	Ontario	m f and owner.
189	do	Sub 1 of 177 and other	Albert	m f and owner.
189	do	48, 47	Reglan	m f and owner.
189	do	48, 47	Princess	m f and tenant.
189	do	21, 22	Rattenbury	m f and owner.
189	do	Part 2	Ontario	m f and tenant.



ST. ANDREW'S WARD.—POLLING SUB-DIVISION NO 2.

7

No on Roll	NAME	NO. OF LOT OR PART OF LOT.	STREET.	
181	Steep, Jas.	45 and other.	Princess.	m f and owner.
181	Stephenson, Arthur.	Part 7	Rattenbury.	m f and tenant.
183	Squire, Chas. G.	37	Princess.	m f and tenant.
186	Todd, A. M.	Sub 8 of 178	Ontario.	m f and tenant.
188	Wiseman, John	Part 3 and other.	Ontario.	m f and tenant.
188	Whitely, W. T.	Part 3	Ontario.	m f and tenant.
189	Wilson, Samuel.	16 or 487 part 15 or 486.	Rattenbury.	m f and owner.
200	Whitehead, Jos.	Sub 7 and sub 6 of 177.	Albert	m f and owner.
179	Worthington, A.	Sub 4 of 177.	Albert	m f and tenant.
181	Witts, Chas.	Part 20.	Rattenbury.	m f and tenant.
183	Witson, Chas.	Part 215.	Rattenbury.	m f and tenant.

PART II.—Persons entitled to vote at Municipal Elections only.

9	Boles, Mary Jane.	15 or 484, pt 12 or 483.	Ontario.	owner.
30	Bessley, Elisabeth.	Part 2 and 3 of 177.	Albert	tenant.
102	Edwards, Arthur.	44	Princess.	owner.
61	Foxton, Alice.	Part 5.	Rattenbury.	owner.
60	Foxton, Hattie.	Part 5.	Rattenbury.	owner.
61	Forbes, Elizabeth.	Part 212.	Rattenbury.	owner.
69	Fear, Thos.	493 and other.	Rattenbury.	owner.
73	Gibbins, Thos.	Part 56 59 60 and other.	Gibbins cr.	owner.



ST. ANDREW'S WARD—POLLING SUB-DIVISION NO. 2.

No. of Lot	NAME	NO. OF LOT OR PART OF LOT	STREET	
90	Marshall, Robt.	15	William	owner
94	Miller, Mrs.	23, 24	Rattenbury	owner
103	Mason, Sarah	Part 215	Rattenbury	owner
104	McLeod, Jane	Part 4 or 475	Ontario	owner
108	McKay, Alex.	10 or 481	Ontario	owner
130	Rance, Mary	174	Ontario	owner
143	Ranford, H.	211 A and other	Rattenbury	owner
157	Strathern, Jane	17	William	tenant
174	Troese, Hannah	14	William	owner
11	Taylor, Jacob	20 of 491	Rattenbury	owner
68	Taylor, Mrs.	Part 25, 26	Rattenbury	owner
190	Young, Chris.	Part 49	Princess	owner

PART III.—Persons entitled to vote at Elections for the Legislative Assembly only.

13	Burphell, Alfred	21, 22	Rattenbury	m f
23	Combe, Hugh B.	27, 28, 29, 30	Rattenbury	m f
44	Evans, Albert E.	Part 9 of 176	Ontario	m f and tenant
70	Harless, W. J.	9, 10	Rattenbury	m f
111	McGregor, C. F. M.	Part 9 or 176	Ontario	m f and tenant
110a	McCorvie Donald	14 or 481, pt. 15 or 480	Rattenbury	m f and owner
134	Peto, F. G.	Part 5	Rattenbury	m f
159b	Sheppard, James L.	76, part 75	Rattenbury	m f and owner
159a	Strath, Peter	Part Foster block, sub 5	Regina	m f and owner



ST. JAMES' WARD—POLLING SUB-DIVISION NO. 3

All that part of the said Ward described as follows:—Commencing at a point in the centre of the limit between Huron and Ontario Streets, thence along the centre of Ontario Street to the corporation limit, thence along said limit to the London Road or Victoria Street, thence along the centre of the London Road or Victoria Street to Cutler Street, thence along the centre of Cutler Street to King Street, thence along the centre of King Street to the place of beginning.

PART I—Persons entitled to vote at both Municipal Elections and Elections to the Legislative Assembly.

No. of Poll	NAME	NO. OF LOT OR PART OF LOT	STREET	
191	Appleton, Robt.	3, 4.	Ontario	m f and owner..
192	Arnott, John	187.	Ontario	m f and tenant.
	do	184.	Townsend	m f and tenant.
193	Allen, William	Sub 3 of 1	Victoria	m f and tenant.
194	Barge, David	298	Victoria	m f and owner..
195	Beecher, W. H.	Sub 6 and 4 of 16.	Victoria	m f and tenant.
196	Benson, Robt.	297, 294.	Cutler	m f and owner..
197	Benson, Henry	Pt 293.	Victoria	m f and tenant.
278	Clegg, David	Pt 149	Townsend	m f and tenant.
216	Clegg, Thomas	Pt 147	Townsend	m f and tenant.
239	Carter, Edward Sr.	110, 111, 112 part 113.	High	m f and owner..
207	Cochran, Arthur	Pt 3 and 3 and other.	Ontario	m f and owner..
208	Combs, James H.	Sub 7 of 1.	Victoria	m f and owner..
	do	Subs 8, 9, 10, 14 of 1.	Ontario	m f and owner..
210	Childley, Joseph	298	Victoria	m f and owner..
209	Cooper, Wm.	Sub 4 and part 3 of 1.	Victoria	m f and owner..
310	Cooper, Homer S.	Part 296.	King	m f and tenant.
206	Council, Jacob	pt 296.	King	m f and tenant.
226	Cowan, William	123 and other.	High	m f and tenant.
230	Carter, Samuel	61 and other.	James	m f and owner..
230	Carlska, A. W.	part 294.	Victoria	m f and owner..
233	Deane, Robt.	114.	High	m f and tenant.
237	Deberry, Wm.	119, 120.	High	m f and owner..
	do	125, 126.	Townsend	m f and owner..
238	Dempsey, Wm.	117, 116.	High	m f and owner..
	do	120.	Townsend	m f and owner..
291	Duncan, Wm.	120.	High	m f and owner..
	do	120.	Townsend	m f and owner..
240	Deberry, J. L.	Pt 100 and other.	Ontario	m f and tenant.
244	Fair, Emma	Pt 1.	Victoria	m f and owner..
252	Fowler, Elizabeth	145.	Townsend	m f and tenant.
	do	166.	Ontario	m f and tenant.
260	Forsan, W. W.	121.	High	m f and owner..
	do	134.	Townsend	m f and owner..
261	Fisher, Seth V.	42 part.	Tuckersmith.	m f and tenant.
249	Fisher, Wellington	Part 296.	King	m f and owner..
254	Ford, John	1221.	Victoria	m f and owner..
248	Fleedy, Edward	Part 296.	King	m f and tenant.
255	Fowler, Saml.	166 and other.	Ontario	m f and owner..
263	Glasgow, George	123.	High	m f and owner..
	do	123 part.	Townsend	m f and owner..
266	Grigg, Wm.	Subs 3 and 4 of 14.	Victoria	m f and owner..



NO.	NAME	NO. OF LOT OR PART OF LOT	TOWNSHIP	INTEREST
275	Gray, Charles	141	Townsend	in f and owner.
276	Gray, James	Part 206	Victoria	in f and tenant.
277	Walt, J. W.	134	High	in f and owner.
278	Hale, William	Pt 160 and other.	Ontario	in f and owner.
279	Hall, Geo.	Pt 203	Victoria	in f and tenant.
280	Irwin, Richard	Pt 43 and other.	Tussockville	in f and owner.
281	Jackson, Thos. Sr.	116	High	in f and owner.
282	do	157	Townsend	in f and owner.
283	Jackson, Wm.	Sub 1 of 1.	Victoria	in f and owner.
284	Jackson, Wm.	100	Victoria	in f and owner.
285	Jackson, John	104	Ontario	in f and owner.
286	Jackson, Thos. Jr.	Sub 2 of 1.	Victoria	in f and tenant.
287	Kennedy, Donald	Pt 247	Victoria	in f and tenant.
288	Ker, H. A.	136 and other.	Townsend	in f and tenant.
289	Kerr, James	1	Victoria	in f and owner.
290	Mason, Wm.	134 part 157	High	in f and owner.
291	Milnes, D. M.	107 part 100	Victoria	in f and tenant.
292	McLennan, Richard	Pt 203, 204	Victoria	in f and owner.
293	McLennan, Arch.	Part 1239 E.	East	in f and owner.
294	McGarra, John	163	Ontario	in f and owner.
295	do	168	Townsend	in f and owner.
296	do	163, 168	Victoria	in f and tenant.
297	Ray, Gen. R.	153 and other.	High	in f and owner.
298	Ray, Robert	Part 104	Victoria	in f and owner.
299	Richardson, Henry	165	Ontario	in f and owner.
300	Richardson, Wm.	146	Townsend	in f and owner.
301	Rubin, George	Pt 160 and other.	Ontario	in f and tenant.
302	Rubin, Geo.	Part 108	Kirk	in f and tenant.
303	Rubin, J. B.	1315, 1316 &c.	Victoria	in f and tenant.
304	Smith, Joshua	158 and other.	Ontario	in f and tenant.
305	Steele, John	115	High	in f and owner.
306	Steele, Geo. Jr.	Sub 1 of 14.	Victoria	in f and tenant.
307	Steele, Geo. Sr.	Sub 1 of 14.	Victoria	in f and owner.
308	Steele, Geo.	Part 203	Victoria	in f and owner.
309	Steele, Geo.	123	Victoria	in f and owner.
310	Steele, Robert	Pt 203	Victoria	in f and owner.







No.	Name	No. of lots or parts of lots	Township	Interest
322	Smith, W. O.	125	Victoria	m f and owner.
323	Smith, Hugh	Part 293	Victoria	m f and tenant.
324	Sheppard, Jas. L.	Parts A B C of 1236	East	m f and owner.
325	Sheppard, Jas.	129	Townsend	m f and owner.
326	Sheppard, Jas. Rev.	Willis church manse	Ontario	m f and incum.
327	Shannon, J.	14	Ontario	m f and owner.
328	Shannon, J.	14	Townsend	m f and owner.
329	Shannon, Robt. W.	131	Ontario	m f and owner.
330	Shannon, Robt. W.	120	Townsend	m f and owner.
331	Shawling, Wm.	1224 and other	Victoria	m f and tenant.
332	Shawling, Wm.	1224 and other	Victoria	m f and tenant.
333	Shawling, Wm.	1224 and other	Victoria	m f and tenant.
334	Shawling, Wm.	1224 and other	Victoria	m f and tenant.
335	Shawling, Wm.	1224 and other	Victoria	m f and tenant.
336	Shawling, Wm.	1224 and other	Victoria	m f and tenant.
337	Shawling, Wm.	1224 and other	Victoria	m f and tenant.
338	Shawling, Wm.	1224 and other	Victoria	m f and tenant.
339	Shawling, Wm.	1224 and other	Victoria	m f and tenant.
340	Shawling, Wm.	1224 and other	Victoria	m f and tenant.
341	Shawling, Wm.	1224 and other	Victoria	m f and tenant.
342	Shawling, Wm.	1224 and other	Victoria	m f and tenant.
343	Shawling, Wm.	1224 and other	Victoria	m f and tenant.
344	Shawling, Wm.	1224 and other	Victoria	m f and tenant.
345	Shawling, Wm.	1224 and other	Victoria	m f and tenant.
346	Shawling, Wm.	1224 and other	Victoria	m f and tenant.
347	Shawling, Wm.	1224 and other	Victoria	m f and tenant.
348	Shawling, Wm.	1224 and other	Victoria	m f and tenant.
349	Shawling, Wm.	1224 and other	Victoria	m f and tenant.
350	Shawling, Wm.	1224 and other	Victoria	m f and tenant.
351	Shawling, Wm.	1224 and other	Victoria	m f and tenant.
352	Shawling, Wm.	1224 and other	Victoria	m f and tenant.
353	Shawling, Wm.	1224 and other	Victoria	m f and tenant.
354	Shawling, Wm.	1224 and other	Victoria	m f and tenant.
355	Shawling, Wm.	1224 and other	Victoria	m f and tenant.
356	Shawling, Wm.	1224 and other	Victoria	m f and tenant.
357	Shawling, Wm.	1224 and other	Victoria	m f and tenant.
358	Shawling, Wm.	1224 and other	Victoria	m f and tenant.
359	Shawling, Wm.	1224 and other	Victoria	m f and tenant.
360	Shawling, Wm.	1224 and other	Victoria	m f and tenant.
361	Shawling, Wm.	1224 and other	Victoria	m f and tenant.
362	Shawling, Wm.	1224 and other	Victoria	m f and tenant.
363	Shawling, Wm.	1224 and other	Victoria	m f and tenant.
364	Shawling, Wm.	1224 and other	Victoria	m f and tenant.
365	Shawling, Wm.	1224 and other	Victoria	m f and tenant.
366	Shawling, Wm.	1224 and other	Victoria	m f and tenant.
367	Shawling, Wm.	1224 and other	Victoria	m f and tenant.
368	Shawling, Wm.	1224 and other	Victoria	m f and tenant.
369	Shawling, Wm.	1224 and other	Victoria	m f and tenant.
370	Shawling, Wm.	1224 and other	Victoria	m f and tenant.
371	Shawling, Wm.	1224 and other	Victoria	m f and tenant.
372	Shawling, Wm.	1224 and other	Victoria	m f and tenant.
373	Shawling, Wm.	1224 and other	Victoria	m f and tenant.
374	Shawling, Wm.	1224 and other	Victoria	m f and tenant.
375	Shawling, Wm.	1224 and other	Victoria	m f and tenant.
376	Shawling, Wm.	1224 and other	Victoria	m f and tenant.
377	Shawling, Wm.	1224 and other	Victoria	m f and tenant.
378	Shawling, Wm.	1224 and other	Victoria	m f and tenant.
379	Shawling, Wm.	1224 and other	Victoria	m f and tenant.
380	Shawling, Wm.	1224 and other	Victoria	m f and tenant.
381	Shawling, Wm.	1224 and other	Victoria	m f and tenant.
382	Shawling, Wm.	1224 and other	Victoria	m f and tenant.
383	Shawling, Wm.	1224 and other	Victoria	m f and tenant.
384	Shawling, Wm.	1224 and other	Victoria	m f and tenant.
385	Shawling, Wm.	1224 and other	Victoria	m f and tenant.
386	Shawling, Wm.	1224 and other	Victoria	m f and tenant.
387	Shawling, Wm.	1224 and other	Victoria	m f and tenant.
388	Shawling, Wm.	1224 and other	Victoria	m f and tenant.
389	Shawling, Wm.	1224 and other	Victoria	m f and tenant.
390	Shawling, Wm.	1224 and other	Victoria	m f and tenant.
391	Shawling, Wm.	1224 and other	Victoria	m f and tenant.
392	Shawling, Wm.	1224 and other	Victoria	m f and tenant.
393	Shawling, Wm.	1224 and other	Victoria	m f and tenant.
394	Shawling, Wm.	1224 and other	Victoria	m f and tenant.
395	Shawling, Wm.	1224 and other	Victoria	m f and tenant.
396	Shawling, Wm.	1224 and other	Victoria	m f and tenant.
397	Shawling, Wm.	1224 and other	Victoria	m f and tenant.
398	Shawling, Wm.	1224 and other	Victoria	m f and tenant.
399	Shawling, Wm.	1224 and other	Victoria	m f and tenant.
400	Shawling, Wm.	1224 and other	Victoria	m f and tenant.

PART II - Persons entitled to vote at Municipal Elections only.

300	Baker, Summah	124	Ontario	tenant
310	Orch, Ann	122	Ontario	owner
313	Carter, Catharine	Part 126	Townsend	owner
320	Dunn, Marie	131	Townsend	owner
331	Dodsworth, Jennie	Part 223	Victoria	tenant
334	Dunphy, Margaret	116 147	High	owner
343	Edmunds, T. O.	Part 294	King	owner
353	Fowler, Alice M.	166 and other	Ontario	owner
354	Graham, Theo	158	Ontario	owner
	do	153	Townsend	owner
360	Higgins, W.	Part 106	Victoria	owner
364	Irwin, Hattie A.	1230, 1231 etc.	High	owner
	do	1236, 1237 etc.	Kirk	owner
368	Kennedy, Mary	1224 and other	Victoria	owner
370	Kenny, E.	Part 292	Victoria	owner
377	Kelly, Sarah	Part 1315	Victoria	owner
378	Levy, David	201	Victoria	owner
379	Lykes, J. S.	15	Victoria	owner



No. of Lot	NAME	NO. OF LOT OR PART OF LOT.	STREET.	
230	Rattenbury, Sarah.....	6 part 5.....	Ontario.....	owner.....
234	Ranford, John.....	Part 42.....	Tankersmith.....	tenant.....
234a	Ranford H.....	Part 42.....	Tankersmith.....	owner.....
194	Shipley, Harriet.....	157.....	Ontario.....	owner.....
	do	154.....	Townsend.....	owner.....
232	Stinson, Theo.....	1223 and other.....	Victoria.....	owner.....
241	Sibley, B. F.....	140.....	Townsend.....	tenant.....
244	Taylor, Mathie.....	Part 122, 123.....	Townsend.....	householder.....
245	Taylor, Jess.....	Part 122, 123.....	Townsend.....	owner.....

PART III.—Persons entitled to vote at Elections for the Legislative Assembly only.

208	Cotton, Edward.....	Rattenbury House.....	Victoria.....	m f.....
212	Carter, W. J.....	129.....	Townsend.....	m f.....
247a	Foster, Edward.....	2 and 3.....	Ontario.....	m f.....
247	Fair, Wm.....	Sub 1 of 1.....	Victoria.....	m f.....
246	Fisher, Nelson.....	Part 296.....	King.....	m f.....
255	Foster, Richard.....	164.....	Ontario.....	m f.....
256	Gibson, R. J.....	Part 293.....	Victoria.....	m f.....
204	Manning, Wilbur.....	152.....	Townsend.....	m f.....
216	Phillips, B.....	156.....	Ontario.....	m f.....
238	Stewart, Jno.....	Part 2 and 3.....	Ontario.....	m f.....
247	Stewart, Charles.....	164.....	Ontario.....	m f.....



All that part of the said Ward described as follows:—Commencing at the limit of the corporation in the London Road or Victoria Street to the centre of said road or street, thence along the centre of said road or street to Cutler Street thence along the centre of Cutler Street to King Street, thence along the centre of King Street and the Base Line to the corporation limit, and thence along said limit to the place of beginning.

PART I.—Persons entitled to Vote at both Municipal Elections and Elections to the Legislative Assembly.

No. of Roll	NAME	NO OF LOT OR PART OF LOT	STREET	-----
199	Alanson, Jos.	103, 104, 105, 106 & other	Victoria ter.	m f and owner..
246	Alanson, Charles.	656, 657 and other.	Gordon	m f and owner.
302	Booth, Saml. F.	5 part 4.	Victoria	m f and owner..
	do	28, 29	James	m f and owner..
304	Brownlee, W. H.	Pt 204	Victoria	m f and tenant.
225	Cook, Samuel	60	Matilda	m f and owner..
	do	53, 54	James	m f and owner..
226	Cuella, Samuel	661	Gordon	m f and tenant.
223	Cooper, W. J.	65	Bond	m f and owner..
220	Cantelon, Arthur	Pt 316	James	m f and owner..
214	Cornelius, Richard	371	Victoria	m f and tenant.
224	Cook, Joseph	Pt 350, 356	James	m f and owner..
221	Cedmore, Wm.	Pt 308	Victoria	m f and tenant.
217	Connell, George	370 and other	Victoria	m f and tenant.
226a	Carter, Edward jr	661	Gordon	m f and owner..
338	Dennis, Alfred	Pt 321	James	m f and occ.....
244	Everett, Wm.	Part 371	Victoria	m f and tenant.
243	Ewings, Joseph	35, 36, 37	James	m f and owner..
261	Foster, Adam	1	Victoria N. S.	m f and owner..
260	Frank, Emmanuel	662, 663	Gordon	m f and owner..
262	Frankis, Henry	362, 363	James	m f and tenant.
258	Folland, John	319	James	m f and tenant.
269	Folland, Frederick	319	James	m f and owner..
247a	Fair, Jas.	Pt 356	James	m f and tenant.
263	Fitzsimons, Thos.	93	Victoria ter.	m f and tenant.
266	Ferguson, James	Pt 350	James	m f and tenant.
272	Gordon, George	659, 658	Gordon	m f and owner.
274	Glew, Thos.	42	James	m f and owner..



ST. JAMES' WARD—POLLING SUB-DIVISION NO. 4.

14

NO. OF HOUSE	NAME	NO. OF LOT OR PART OF LOT	STREET	—
279	Horsman, Ed.....	271.....	Victoria	m f and tenant.
280a	Hayward, P. W.,.....	318, 316.....	James.....	m f and owner..
280	Hillen, Alex.....	38.....	James.....	m f and owner..
282	Irving, John.....	330, 331 etc.....	Matilda.....	m f and owner..
285	Joiner, Henry.....	43, 44, 45 etc.....	James.....	m f and owner..
	do	47, 48, etc.....	Matilda.....	m f and owner..
290	Jesling, John.....	55, 56, 57, 58, 59, etc.....	Matilda.....	m f and owner..
289	Jesling, Henry or.....	53.....	James.....	m f and owner..
	do	40.....	James.....	m f and owner..
286	Jackson, James.....	340.....	Victoria	m f and tenant.
296	Keane, Jas.....	308.....	James.....	m f and tenant..
	do	Pt 307.....	Victoria	m f and tenant..
294	Kaiser, Brigham.....	317 part.....	James.....	m f and owner..
301	Layton, John.....	9 G. N. S. and other.....	Victoria	m f and owner..
300	Lockwood, F.....	313.....	James.....	m f and tenant..
	do	302.....	Victoria	m f and tenant..
304	Monaghan, Thos.....	12, 13, 14, 15, 16.....	Victoria	m f and owner..
305	Milne, Chas.....	298 part 299.....	Victoria	m f and owner..
291a	Manson, D. R.....	305.....	Victoria	m f and owner..
357	Monaghan, Joseph.....	22, 23.....	James.....	m f and owner..
310	McKenzie, Thos.....	330 and other.....	James.....	m f and owner..
311	Newmarch, Chas.....	Pt 304.....	Victoria	m f and tenant..
321	Pickett, John.....	6, 7, 8.....	Victoria	m f and owner..
318	Powell, John.....	Pt 309.....	James.....	m f and owner..
327	Pickett, John.....	346.....	James.....	m f and tenant..
325	Pike, Samuel.....	344.....	Maria.....	m f and owner..
329	Pattison, A. O.....	Ry building and grounds.....	m f and tenant..
336	Rider, Joe.....	364.....	James.....	m f and owner..



No. of Lot	NAME	NO. OF LOT OR PART OF LOT	STREET	
280	Swallow, Geo.	283, 284 etc.	Gordon	m f and owner..
282	Spencer, Thomas	77 part 76, 81 and other.	Walker	m f and owner..
283	Stowman, Wm.	85, 86	Walker	m f and tenant..
285	Street, Henry	20, 21	James	m f and owner..
291	Smith, Henry	285	Victoria	m f and owner..
292	Stephenson, John Jr.	280	James	m f and owner..
290	Stowman, Jacob	84	Matilda	m f and tenant..
296	Smith, R. T.	22, 23	James	m f and tenant..
294	Sparks, F.	107, 108	Victoria ter	m f and tenant..
245	Smith, Henry	2	Victoria	m f and tenant..
	do	91	James	m f and tenant..
294	Thornton, Wm.	61	Matilda	m f and owner..
274	Tumball, Jas	287, 288	Victoria	m f and owner..
273	Towse, Peter	211	James	m f and owner..
283	Wise, Edward	89 and other	Bond	m f and owner..
287	Williams, John	301 and other	Victoria	m f and owner..
283	Whately, Jos.	306	Victoria	m f and owner..
288	Walker, Robt. H.	30	James	m f and tenant..
	do	3	Victoria	m f and tenant..
290	Young, Jas.	300	Victoria	m f and owner..

PART II--Persons entitled to vote at Municipal Elections only.

286	Diggins, Mrs. T. H.	218	James	owner.....?
288	Dunn, Charles	92	Walker	m f.....
218	Connell, Mrs.	270	Victoria	owner.....
	do	Pt 282	James	owner.....
227	Colwell, Jos.	222	James	owner.....
	do	225	King	owner.....
230	Dennis, Mrs. Janet	Pt 321	James	owner.....
284	Fitzmons, Mrs	66	Bond	owner.....
257	Fisher, Margaret	Pt 299	Victoria	tenant.....
273	Goodrich, Hannah	345	James	owner.....
270a	Graham, Geo.	64, 67	Bond	owner.....
238	Hawkins, Wm.	246	James	owner.....



ST. JAMES WARD—POLLING SUB-DIVISION NO 4.

PLAT	NAME	NO. OF LOTS OR PART OF LOT.	OWNER.	
245	Rance, Harriet.....	Pt 371.....	Victoria.....	owner.....
250	Rennie, Robt.....	50 and other.....	James.....	owner.....
260	Seward, Theo. J.....	10, 11.....	Victoria.....	owner.....

PART III.—Persons entitled to vote at Elections for the Legislative Assembly only.

252	Cook, Geo.....	Parts 664, 665.....	Gordon.....	m f and tenant.
253	Deweja, Rich.....	317 part.....	James.....	m f.....
270	Glasier, John.....	665.....	Gordon.....	m f and house...
271	Grealish, Owen.....	660.....	Gordon.....	m f and tenant.
281	Hinsbly, Geo.....	296.....	Victoria.....	m f.....
292	Jedling, Henry jr.....	Pt 367.....	Victoria.....	m f.....
312	Newman, Robt.....	Pt 304.....	Victoria.....	m f.....
325	West, Geo.....	68.....	King.....	m f and ooc.....
324	Whitney, John.....	320.....	James.....	m f.....
323	Walker, John.....	1219, 1220.....	Victoria.....	m f.....




ST. JOHN'S WARD—POLLING DISTRICT DIVISION NO. 3.

All that part of the said Ward described as follows:—Commencing at a point in the centre of King Street and in the centre of Mary Street, thence along the centre of Mary Street to North Street, thence along the centre of North Street to its southern limit, thence easterly in a straight course with North Street to the corporation limit, thence along said limit to the base line of King Street, thence along the centre of King Street and the base line to the place of beginning.

PART I—Persons entitled to vote at both Municipal Elections and Elections to the Legislative Assembly.


NO. OF HOUSE	NAME	NO. OF LOT OR PART OF LOT	STREET	
391	Alcock, Frederick	69		
392	Alexander, William	Pts 8 and 9	Wellington	m f and occ
			Frederick D	m f and owner
407	Bass, John	37, 38		
401	Beattie, Jas	Pt 48	Frederick C	m f and owner
			King	m f and tenant
427	Castles, David	80		
423	Colbick, John	86, 87, 88	Joseph	m f and tenant
430	Cottle, Geo	35	Wellington	m f and owner
443	Cooper, S. S	63, 84	Orange C	m f and owner
412a	Combe, J. H	Part 1	Wellington	m f and owner
424	Cook, Geo	89	Goderich tp	m f and owner
438	Copp, Samuel	8 A	Joseph F	m f and owner
431	Cooper, Wm	1 and 4	King	m f and owner
421	Copp, Joe	73	Fulton G	m f and owner
430	Chidley, Joe	70, 71 part 72 and other	Isaac	m f and owner
444	Cole, Henry sr	21, 22, 23	Wellington	m f and owner
428	Cook, Jas	6 and 7	Frederick C	m f and tenant
426	Cottle, Thomas	2	Orange F	m f and owner
433	Cole, Peter	2	Joseph F	m f and owner
437	Cotton, John	Part 52	Fulton G	m f and tenant
434	Cole, Angus	81	Mary	m f and tenant
435	Cole, Wm	82	Wellington	m f and owner
448	Campbell, John H	19, 20	Wellington	m f and owner
418b	Coats, William	59 and other	Fulton li	m f and tenant
			Mary	m f and owner
452	Dean, Sylvester	55		
	do	66	Mary	m f and tenant
453	Dean, O. S	14, 15, 16	Wellington	m f and tenant
477	Driscoll, Dennis	Ry. grounds and building	Fulton G	m f and owner
456	Derry, John	Pt 47	King	m f and occ
				m f and tenant
461b	Ferran, W. W	75, 76, 77 and other	Wellington	m f and owner
461	Fitzsimons, Samuel	60	Mary	m f and tenant
471	Gerrell, Alex	91		
476	Grigg, Wm	1	Joseph	m f and owner
473	Gagen, Richard R	3	King A	m f and owner
474	Glen, Edward	6	Fulton E	m f and owner
			Fulton E	m f and owner
481	Hanley, Geo	30, 31		
487	Heywood, Richard	14, 15, 16	Frederick C	m f and owner
485	Hearn, Jas. L	11, 12, 13	Fulton B	m f and owner
461d	Hovey, Charles E	75, 76, 77	Isaac B	m f and owner
	do	89, 100, 101	Wellington	m f and owner
482	Hill, Nell	Pt 5	Joseph	m f and owner
			Orange F	m f and tenant
491	Irwin, J. W	6	King A	m f and tenant





ST. JOHN'S WARD—POLLING SUB-DIVISION NO 5.


No on Roll	NAME	NO. OF LOT OR PART OF LOT.	STREET.	
492	Johnston, Oliver.....	Pt 13, 12.....	Isaac C.....	m f and owner..
496	Jones, Wm.....	18.....	Fulton B.....	m f and owner..
494	Janor, John.....	16, 17 and other.....	Isaac C.....	m f and owner..
519	Janor, Hector.....	29.....	Frederick C.....	m f and owner..
527	Janor, Donald.....	5.....	Isaac B.....	m f and owner..
495	Johnston, Richard.....	14 part 13.....	Isaac C.....	m f and owner..
497	Jackson, Thos. jr.....	4, 5.....	King A.....	m f and tenant..
553	Jackson, Wm.....	Pt 50.....	Goderich tp.....	m f and owner..
499	Kennedy, D. B.....	Pt 48.....	King.....	m f and owner..
	do	60 part.....	Mary.....	m f and owner..
502	Lavin, Thos.....	18.....	Fulton B.....	m f and tenant..
503	Lyons, Geo.....	3 part 2.....	Isaac E.....	m f and owner..
504	Logan, Robt.....	7, 8.....	Isaac B.....	m f and tenant..
509	Moore, Hugh.....	64, 65.....	Wellington.....	m f and owner..
	do	56, 57.....	Mary.....	m f and owner..
513	Macpherson, D. F.....	99, 100, 101.....	Joseph.....	m f and owner..
	do	75, 76, 77.....	Wellington.....	m f and owner..
	do	61, 62.....	Wellington.....	m f and tenant..
	do	59.....	Mary.....	m f and tenant..
523	McMurchie, Alex.....	96, 97, part 98.....	Wellington.....	m f and owner..
527	McKenzie, Alex.....	96, 97 part 93.....	Wellington.....	m f and tenant..
526	McCorvis, Donald.....	5 and other.....	Isaac B.....	m f and tenant..
520	McKay, Thos.....	17.....	Fulton B.....	m f and owner..
529a	McKenzie, Thos.....	8, 9, 10, 11 and other.....	King G.....	m f and owner..
512b	McGarva, John.....	Pt 1.....	Goderich tp.....	m f and owner..
514	McMath, James.....	Pt 1.....	Joseph F.....	m f and owner..
517	McClacherty, John.....	3.....	Joseph F.....	m f and owner..
518	McIvor, Wm.....	29.....	Frederick C.....	m f and tenant..
528	McGee, J. A.....	Pt 93.....	Joseph.....	m f and tenant..
524	McKeown, Alfred.....	36.....	Orange C.....	m f and tenant..
525	Patterson, Jas.....	36.....	Orange C.....	m f and owner..
538	Pearson, Wm.....	33.....	Frederick C.....	m f and owner..
	do	34.....	Orange C.....	m f and owner..
540	Pinning, John.....	2.....	Isaac E.....	m f and owner..
541	Pickett, Joseph.....	95.....	Joseph.....	m f and owner..
554a	Rattenbury, Isaac.....	Pt 1.....	Goderich tp.....	m f and owner..
549	Ross, Hugh.....	5.....	Frederick D.....	m f and owner..
552	Rance, H. T.....	Pt 50.....	Goderich tp.....	m f and tenant..



No. on Roll	NAME	NO. OF LOTS OR PART OF LOT.	STREET	
567	Strath, Peter	2 3 4 5	King A	m f and owner..
575	Stevens, Henry	93 part 92	Joseph	m f and owner..
529	Stevens, Robt	Part 93	Joseph	m f and owner..
569	Smithson, W.	Part 7 8	Frederick D.	m f and owner..
568	Soth, Walter	24	Frederick C.	m f and owner..
563	Smith, Fred	10 12	King A	m f and tenant..
571	Stewart, Henry	Part 1	Goderich	m f and tenant..
576	Taylor, Israel	4	Joseph F.	m f and owner..
579	Todd, A, M	4	Isaac	m f and tenant..
462a	Welsh, Robert	5 part	Orange F.	m f and owner..
427a	Williams, John	10 12 and other	King A	m f and owner..
593	Walker, Thos. A.	9-10 11 12 13 14	Frederick D.	m f and owner..
597	Weir, Alex	Part 1	King A	m f and tenant..
422a	Wilson, Chas	90	Joseph	m f and owner..

PART II.—Persons entitled to vote at Municipal Elections only.


395	Allecock, Ann	69	Wellington	owner
393	Archibald, Maggie	6	Isaac B.	tenant
409	Brownies, Margaret	Part 5 6	Frederick	tenant
513a	Coats, Bobt	59 and other	Mary	owner
429	Copp, And	26	Frederick C.	owner
450	Dodsworth, Jane	1 2 3	Isaac D.	owner
481	Dunanson, Christine	8	Fulton E.	owner
462	Friendship, Thos	8	Fulton E.	owner
486	Hodgens, Jane	18 19 20	Isaac E.	tenant
571a	Kennedy, Mary	Part 1	Goderich*tp.	owner
510	Morrow, Mrs. Hannah	1	Fulton G.	tenant
580	McCluskey, Wm	4	Isaac	owner
525	Patterson, James	36	Orange	owner
486a	Rance, Mary	18 19 20	Isaac E.	owner
402	Ross, Eliza	Part 48	King	tenant



No. on Roll	NAME	NO. OF LOT OR PART OF LOT.	STREET.	
572	Saville, Sarah.....	32.....	Frederick C.....	owner.....
570	Smith, Janet.....	Part 8.....	Frederick D.....	tenant.....
574	Sheppard, Wm.....	39 40 41 42.....	Joseph C.....	owner.....
594	Wigginton, Sarah.....	25.....	Frederick C.....	owner.....

PART III.—Persons entitled to vote at Elections for the Legislative Assembly only.

432	Cooper, John A.....	4 1.....	Fulton G.....	m f.....
403	Dark, Thos.....	74.....	King.....	m f and owner..
459a	Elmhurst, Thos.....	75 76.....	Wellington ..	m f.....
459b	Fair, Jas.....	Part 1.....	Goderich tp...	m f and owner..
465	Foster, William.....	37.....	Orange.....	m f and owner..
472	Grummett, Matthew.....	1.....	Isaac E.....	m f and owner..
511	Moore, Alfred.....	15.....	Isaac O.....	m f and owner..
542	Pickett Edward.....	95.....	Joseph	m f.....




ST. JOHN'S WARD—POLLING SUB-DIVISION NO. 6.

21

All that part of the said Ward described as follows:—Commencing at a point in the centre of King Street and in the centre of Mary Street; thence along the centre of Mary Street to North Street, thence along the centre of North Street to its southern limit, thence southerly in a straight course with North Street to the corporation limit, thence along said limit to the Huron Road, thence along the centre of Huron Road to the centre of the limit between Albert and King Streets, thence along the centre of King Street to the place of beginning.

PART I.—Persons entitled to Vote at both Municipal Elections and Elections to the Legislative Assembly.

No on Roll	NAME	NO OF LOT OR PART OF LOT.	STREET.	
391j	Andrews, Hesehiah	32, 33	Mary	m f and owner..
399	Brown, Thos. O.	825	Mary	m f and tenant.
403	Blacker, Thos.	958	North	m f and owner..
398j	Bentley, Geo.	847, 848 and other	Mary	m f and owner..
396a	Biddlecombe, Joe	B	Huron	m f and owner..
405j	Becker, Jacob	918 part 937	Erie	m f and tenant.
411j	Boyd, Wm. H.	Pt 37	King	m f and tenant.
419j	Cadsw, Archd.	35	Mary	m f and owner..
416	Cole, Henry	Pt 823, 824	Mary	m f and owner..
436j	Cooper, Wm. H.	Pt 18	Huron	m f and owner..
447	Caniston, Peter sr.	34	Mary	m f and owner..
	do	Part 27	Huron	m f and owner..
427	Carter, Geo. sr.	554	North	m f and tenant.
413	Core, Wm.	Pt 16	Huron	m f and tenant.
417	Cole, Henry	Pt 831, 832	Mary	m f and tenant.
418	Cole, Ben.	Pt 31	Mary	m f and tenant.
442a	Cook, Geo. H.	Pt 47	King	m f and tenant.
440	Cooper, Albert	Pt 15	Huron	m f and tenant.
443	Corbett, Edmond	Part 47	King	m f and income.
448j	Davis, George	827	Mary	m f and owner..
457	Evans, Frank	833 part 834	Mary	m f and occ
456	Emerson, Geo.	877	Osborne	m f and tenant.
459	Emmerton, John	Pt 47	King	m f and tenant.
460j	Fitzsimons, Robt.	Part of Sub 2 of 15	Isaac	m f and tenant.
463a	Forrester D. A.	Park lots of H K M &c.	Huron	m f and tenant.
466j	Gauley, Wm	Part 20	Huron	m f and tenant.
469j	Gairdner, David	878	Erie	m f and tenant.
557a	Gordon, George	Pt 16	Huron	m f and owner..
	do	Pt 45	Mary	m f and owner..



ST. JOHN'S WARD—POLLING SUB-DIVISION NO 6.

22

No.	NAME	NO. OF LOT OR PART OF LOT	STREET	
475	Helyar, Chas. sr.	842, 843, 844	Mary	m f and owner..
476	Holmes, Robert	4 and 8 of 46	Mary	m f and tenant.
477	Helyar, Chas. jr.	Pt 949	North	m f and tenant.
465	Hale, H.	Part lot G.	Erle	m f and owner.
488	Heitman, Frank	Pt 47	King	m f and tenant..
473	Horsley, Rich.	Pt 43	Mary	m f and tenant.
491a	Jackson, Thos.	Part 15	Huron	m f and owner..
493	Joy, John P.	915	North	m f and owner..
	do	916	Osborne	m f and owner..
500a	Jackson, John	Part 16	Huron	m f and owner..
501	Leslie, John	931, 932 and other	North	m f and owner..
500	Lepington, Wm	815	Huron	m f and tenant.
506	Miller, John	Part 37	Mary	m f and tenant..
507b	Manning, A. H.	Part 18	Isaac	m f and tenant.
507	Mads, Jas.	Part 15	Huron	m f and tenant.
522	McMullen, Wm	Pt 43	Mary	m f and owner..
515	McDonald, Arch.	821	Huron	m f and tenant.
531	Overberry, Chas.	968, 943, 948	Osborne	m f and owner..
	do	Part 944-949	Church	m f and owner..
533	Oakes, Geo F.	54 Pt 63 and other	Mary	m f and owner..
534	Pratt, Silas	Pt 29	Huron	m f and tenant.
536	Falsley, Wm. J.	C	Mary	m f and owner..
537	Penfound, Henry	Pt 63, 68	Mary	m f and tenant.
543	Ramball, Fredk.	24, 25	Huron	m f and owner..
	do	Pt 37, 36	Mary	m f and owner..
544	Ramball, Geo.	848	Mary	m f and owner..
546	Robertson, Wm	Pt 28	Huron	m f and tenant.
406	Rentgen, Geo.	918 part 927, 926, 931	Erle	m f and owner..
550	Ransford, Richard	40	Mary	m f and owner..
	do	Pt 21	Huron	m f and owner..
548	Reeve, John	39	Mary	m f and owner..
	do	23	Huron	m f and owner..
547	Riter, Joseph	Pt 15	Huron	m f and tenant.
554	Reynolds, Rich.	Pt 52 and other	Mary	m f and tenant.
557	Reynolds, Horatio	Pt 45	Mary	m f and tenant.
558	Steep, Henry	822 part 823	Mary	m f and owner..
559	Soth, Jas. sr.	850 part 849	Mary	m f and owner..
544	Soth, John	41 and other	Mary	m f and owner..
566a	Smith, Jas.	Pt 47	King	m f and owner..
507c	Soth, James, barrister.	Pt 15	Isaac	m f and tenant.
561	Swaffold, W. S.	54 pt 53a	Mary	m f and owner..
563	Snyder, John	813	Huron	m f and owner..
563	Savely, James	Pt 47	King	m f and income.




ST. JOHN'S WARD—POLLING SUB-DIVISION NO. 6.

No. on Roll	NAME	NO. OF LOT OR PART OF LOT.	STREET.	
578	Taylor, Malcolm	953	Osborne	m f and owner.
581	Tafto R. J.	Part 47 and other	King	m f and owner.
577	Tawsey, John	Part 16	Huron	m f and tenant.
589	Vollett, John	949 966	North	m f and tenant.
590	Watson, Theo.	Part 15 and other	Huron	m f and tenant.
588	Wilkie, John T.	610 611 and other	Huron	m f and tenant.
589	Wilson, Saml.	Part 18	Huron	m f and tenant.
505	Whitehead, Joseph	26	Huron	m f and owner.
583	Willie, Harrison	Part 36	Mary	m f and tenant.
591	Watson, Wm	Part 17 and other	Huron	m f and tenant.
480	Werner, George	Part 43	Mary	m f and owner.

PART II.—Persons entitled to vote at Municipal Elections only.

410	Brown, Elizabeth	956	Erie	owner
470	Brown, Geo.	876	Erie	owner
400	Brown, Mrs. Alex.	825	Mary	owner
412	Bahe, A. J.	814	Huron	owner
397	Bowers, Geo.	30 and other	Huron	owner
426	Cree, Elizabeth	959	Erie	owner
415	Cantolon, Mrs. Mary	Part 31	Mary	tenant
446	Colclough, John	807	Huron	owner
	do	829	Mary	owner
414	Crisch, Mrs. S.	Part 28	Huron	tenant
449	Dodsworth, Walton	Part 19	Huron	owner
458	Evans, Ella	833 part 834	Mary	owner
441	Elliott, John O.	Part 16	Huron	owner
478	Graham, Martha A.	Part 23	Orange	owner
478b	Holmes, Edmund	Part 15 and other	Isaac	owner
498	Keys, Wm.	Part 15 and other	Isaac	tenant
580	Maisey, Arthur	810 811	Huron	owner
512	Montenastle, Ellen	Part 23	Huron	owner
506	Moore, Ann	878 883 and part 891	North	owner
575	McDonald, Mary J.	907	North	tenant
467	Phillips, L. M.	Part 20	Huron	owner
549	Reid, Clara	Part 38	Mary	owner
550	Ransford, John	942 949 etc and other	Osborne	owner
550a	Rassy, R. M.	Part 20	Huron	tenant
551	Redmond, Theo.	Part 30	Huron	owner
584	Sheppard, A. M.	Part 18	Huron	owner
488a	Tafto, R. J.	Part 47 and other	King	m f
586	Wilson, Helen	Part 36	Mary	tenant
587	Waldron, Elizabeth	42	Mary	owner
598	Walper, Abel	17 and other	Huron	owner
592	Wilson, Margaret	971 972	North	owner



PART III.—Persons entitled to vote at Elections for the Legislative Assembly only.

No. of Lot	NAME	NO. OF LOT OR PART OF LOT.	STREET.	_____
404	Brewa, Robert.....	Part 891.....	North.....	m f and tenant.
468	Grimes, John.....	Part 20.....	Huron.....	m f and tenant.
483	Hommel, Frank.....	917.....	Oberne.....	m f and owner..
484	Hommel, Geo.....	917.....	Oberne.....	m f.....
489	Harper, Nicholas.....	Commercial hotel.....	Huron.....	m f.....
599	Morrison, Wm.....	Part 47.....	King.....	m f and tenant.
521	Maspherson, D. L.....	Resides Commercial hotel	Huron.....	m f.....
587a	McDonald, John J.....	525.....	Huron.....	m f.....
532	O'Donnell, Martin.....	Part 19.....	Huron.....	m f and tenant.
539	Pennybaker, Samuel.....	Part 891.....	North.....	m f ten II holder
556	Ridout, John.....	805.....	Huron.....	m f and owner.
544	Spindler, Wm.....	962.....	North.....	m f and owner..
574a	Searle, W. C.....	803 804.....	Huron.....	m f and owner..
580	Scott, Jas. A.....	Part 849 850.....	Mary.....	m f.....
596j	Walton, Jas. L.....	Part 47.....	King.....	m f and tenant.





ST. GEORGE'S WARD—POLLING SUB-DIVISION NO. 7.

25

All that part of the said ward described as follows:—Commencing at a point in the centre of Albert Street where the same is intersected by Rattenbury Street, thence along the centre of Rattenbury Street to Orange Street, thence along the centre of Orange Street to Princess Street, thence along the centre of Princess Street to North Street, thence along the centre of North Street to its northern limit, thence northerly in a straight course with North Street to the corporation limit, thence along said limit to the Base Line, thence along the centre of the Base Line and Albert Street to the place of beginning.

PART I—Persons entitled to vote at both Municipal Elections and Elections to the Legislative Assembly.

No on Roll	NAME	NO. OF LOT OR PART OF LOT.	STREET.	
603	Andrews, S. J.	416	Queen	m f and owner.
601	Andrews, C. A.	Part 24	Goderich tp	m f and owner.
602	Andrews, H. F.	Part 24	Goderich tp	m f and owner.
613	Bell, Richd.	376	Albert	m f and tenant.
614	Bell, Simon	376	Albert	m f and tenant.
608	Buchanan, Donald	395	Queen	m f and owner.
	do	382	Albert	m f and owner.
605	Brownlee, Jos.	Part 24	Goderich tp, Albert	m f and tenant.
631	Cook, Arthur	Part 383	Albert	m f and owner.
619	Cantelon, Henry	Part 24	Goderich tp	m f and owner.
635	Cantelon, Wm. jr.	Part 383	Albert	m f and owner.
622	Croll, John	519	Princess	m f and owner.
635a	Cantelon, David	Part 378	Albert	m f and owner.
632	Cook, David, sr.	Part 378	Albert	m f and owner.
633	Cook, David, jr.	Part 378	Albert	m f and tenant.
634	Cantelon, Peter jr.	Part 378	Albert	m f and tenant.
621	Cashion, John	437 or 512	Princess	m f and tenant.
651	Cantelon, Peter sr.	398	Princess	m f and owner.
636	Coste, R. W.	620	Albert	m f and owner.
649	Dickinson, David	Part 385	Albert	m f and owner.
640	Dinsley, Edward	Part 228 and other	Albert	m f and owner.
652	Ewing, Alex.	389 390	Queen	m f and tenant.
650	East, Wm.	398	Princess	m f and owner.
653	Fortune, T. L.	403	Princess	m f and owner.
655	Freeman, Frank	Part 532	Queen	m f and tenant.
657	Ginn, Andrew	419	Queen	m f and owner.
661	Hartt, C. A.	418 part 417	Queen	m f and owner.
665	Heida, Chas.	391	Queen	m f and tenant.



ST. GEORGE'S WARD—POLLING SUB-DIVISION NO 6.

26

No on Roll	NAME	NO. OF LOT OR PART OF LOT.	STREET.	
678	Johnston, John	Part 377	Albert	m f and owner..
677	Johnston, John jr.	Part 377 and other	Albert	m f and owner..
684	Kennedy, Lach	Part 375	Albert	m f and tenant.
690	Mair, Wm	2035 2045	Albert	m f and owner..
689	Miller, Jacob	397	Queen	m f and owner..
687	Mennie, D. E.	405	Princess	m f and owner..
	Morriah, John	Part 24	Godarich	m f and owner..
695	Manning, A. H.	521	Albert	m f and owner..
699	McKawn, Wm	402	Princess	m f and tenant.
701	McTeggart, Malcolm	536 537 538	Shiplay	m f and owner..
705	McDonald, Hugh	522 523	Albert	m f and owner..
706	McDonald, Donald	542	John	m f and tenant.
707	Plummer, Stewart	392 393	Queen	m f and owner..
725a	Palsley, Wm	401	Princess	m f and tenant.
710a	Ross, James	Part 380 381	Albert	m f and owner..
734	Swartz, Geo	351 and other	Rattenbury	m f and owner..
743b	Smithson, Wm	377 part	Albert	m f and tenant.
749a	Trewhill, Geo	Part 381	Albert	m f and tenant.
750	Taylor, Wm	Part 183	Albert	m f and tenant.
757	Weisb, Robt	404 part 408	Princess	m f and owner..
761	Wilson, Chas	232	Eastonbury	m f and tenant.
773	Young, Wm	Part 378	Albert	m f and owner..




ST. GEORGE'S WARD—POLLING SUB-DIVISION NO. 7.

PART II.—Persons entitled to vote at Municipal Elections only.

No. on Roll	NAME	NO. OF LOT OR PART OF LOT.	STREET	
600	Andrews, Almerata.....	412 and other.....	Shipley	owner.....
617	Cantelon, Alice.....	Pt 396.....	Queen	owner.....
620	Cook, Sarah	535, 533, 534	Queen	owner.....
618	Chambers, Maria.....	Pt 532.....	Queen	owner.....
628	Cooper, Christina.....	387.....	Albert	owner.....
700	Cook, Walter.....	403.....	Princes	owner.....
688	Coates, Charles.....	391.....	Queen	owner.....
656	Grant, Margaret.....	Pt 417.....	Queen	tenant.....
694	Hamner, Josh.....	Pt 532.....	Queen	owner.....
685	Kennedy, Mary.....	Pt 375	Albert	tenant.....
776	Little, Wm.....	401.....	Princes.....	owner.....
606	Morish, John.....	Pt 3.....	Godarich	owner.....
710	Proctor, Joseph.....	518.....	Princes.....	owner.....
735	Reid, Isabella.....	401.....	Princes.....	tenant.....
749	Trevartha, Martha.....	Pt 384.....	Albert	owner.....
751	Tewley, Mrs.....	368.....	Albert	owner.....

PART III.—Persons entitled to vote at Elections for the Legislative Assembly only.

687	Cantelon, Saml.....	Prince of Wales Hotel.....	Albert	m f.....
623	Orell, John jr.....	519.....	Princes.....	m f.....
642	Dunlavy, Chas.....	394.....	Queen	m f and tenant.....
671	Hanlon, Felix.....	Pt 377.....	Albert	m f.....
698	Morley, Isaac	at C. Spooner's.....	Albert	m f.....
743a	Stoop, John.....	Pt 377.....	Albert	m f.....



ST. GEORGE'S WARD—POLLING SUB-DIVISION NO. 8.

All that part of the said Ward described as follows:—Commencing at a point in the centre of Albert Street where the same is intersected by Rattenbury Street, thence along the centre of Rattenbury Street to Orange Street, thence along the centre of Orange Street to Princess Street, thence along the centre of Princess Street to North Street, thence along the centre of North Street to its northern limit, thence northerly in a straight course with North Street to the corporation limit, thence along said limit to Huron Street, thence along the centre of Huron Street to Albert Street, thence along the centre of Albert Street to the place of beginning.


PART I.—Persons entitled to Vote at both Municipal Elections and Elections to the Legislative Assembly.

No. on Roll	NAME	NO. OF LOT OR PART OF LOT.	STREET.	
674 f j	Armore, Geo.....	Pt 206, 205.....	Albert.....	m f and tenant.
613 j	Baldcombe, J.....	Pt 179.....	Huron.....	m f and owner..
	do	Pt 208, etc.....	Albert.....	m f and owner..
610 j	Bay, Geo.....	671.....	Huron.....	m f and occ.....
607	Barkwell, Robt.....	Pt 245.....	Princess.....	m f and owner..
616 a	Bruce, T. C.....	Pt 178.....	Albert.....	m f and tenant..
629	Cook, H. W.....	721.....	Spencer.....	m f and tenant.
626 j	Cole, J. C.....	Pt 198.....	Rattenbury.....	m f and owner..
636 a	Coals, Wm.....	Pt 178.....	Albert.....	m f and tenant..
625 j	Cunninghame, John.....	192.....	Huron.....	m f and owner..
624 a	Carter, Thos.....	979, 985 and other.....	Erle.....	m f and owner..
639 j	Carling, Thomas.....	Pt 200.....	Rattenbury.....	m f and tenant..
647 j	Davis, Silas.....	201.....	Rattenbury.....	m f and owner..
	do	Pt 206.....	Albert.....	m f and tenant..
644 j	Doherty, T. C.....	Pt 346.....	Princess.....	m f and owner..
648 j	Dettler, John C.....	420 or 495 and other.....	Huron.....	m f and tenant..
715 a	Fitzsimons, Robt.....	439 or 504.....	Rattenbury.....	m f and owner..
684 j	Forrester, D. A.....	241.....	Princess.....	m f and owner..
709 a	Gibbins, John.....	205, 206 parts.....	Albert.....	m f and tenant..
662 j	Hayward, P. W.....	Pt 248.....	Orange.....	m f and owner..
663	Holmes, Robt.....	Pt 204.....	Rattenbury.....	m f and tenant..
672 j	Harland, John T.....	203.....	Rattenbury.....	m f and owner..
673 j	Hanley, Chas. H.....	695.....	Rattenbury.....	m f and tenant..
664	Holmes, E.....	389.....	Queen.....	m f and owner..
667 a	Hart, Henry.....	669 A. 670.....	Huron.....	m f and tenant..
669 j	Herblach, Wm.....	Pt 725, 712.....	Spencer.....	m f and tenant..



ST. GEORGE'S WARD - POLLING SUB-DIVISION NO. 8.


No. of Lot	NAME	NO. OF LOT OR PART OF LOT.	STREET.	
674a	Irwin, J. W.	306, 306	Albert	m f and tenant.
675	Jackson, John	Pt 178	Albert	m f and owner.
676	Jackson, Isaac	194	Rattenbury	m f and owner.
679b	Jackson, Fred	Pt 279	Huron	m f and owner.
679	Johnston, Geo.	244	Princess	m f and tenant.
770a	Kerr, Arthur	Pt 200	Rattenbury	m f and owner.
683	Kerr, Peter	424 or 497	Huron	m f and tenant.
685a	Lealie, John	Pt 185	Huron	m f and owner.
686	Lawrence, W. S.	188	Huron	m f and tenant.
692	Mercer, Samuel	Pt 237	Rattenbury	m f and owner.
688	Mulloy, Daniel	Pt 197	Rattenbury	m f and owner.
693	Matheson, Neil	Pt 235	Rattenbury	m f and tenant.
694	Mannel, Wm	428 or 503	Rattenbury	m f and tenant.
742b	McGarra, Jno.	Pt 178	Albert	m f and owner.
703	McConnell, Thos.	Pt 727	Cowper	m f and tenant.
	McMillan, Wm	202	Rattenbury	m f and owner.
703	McConnell, Chas.	Pt 727	Cowper	m f and tenant.
704	McRae, Arthur	240	Rattenbury	m f and owner.
709b	Plumstead, Henry	Pt 206, 205	Albert	m f and tenant.
706	Palliser, Saml.	238 and other	Rattenbury	m f and tenant.
717	Rands, Josiah	731, 730	Cowper	ten & owner m f
713	Ramball, Benj.	679	Huron	m f and owner.
711	Ramball, Ebenezer	678	Huron	m f and tenant.
739	Ramball, Wm	726 part 725	Spencer	m f and tenant.
732	Rowell, Joe	724	Spencer	m f and owner.
715	Robson, Nicholas	429 or 304	Rattenbury	m f and tenant.
648	Rowland, Raglan	Pt 206	Albert	m f and tenant.
716	Routledge, Edward	783, 791 and other	North	m f and tenant.



No. of Lot	NAME	NO OF LOT OR PART OF LOT.	STREET.	
740	Stevens, J. C.	Pt 196 and other	Rattenbury	m f and owner.
740	Stevens, Theo.	189	Huron	m f and owner.
731	Smith, John	434 or 503	Princess	m f and owner.
		430 or 503	Rattenbury	m f and owner.
738	Stephenson, John	182	Huron	m f and owner.
738	Steep, Wm	775 and other	North	m f and tenant.
740	Sheppard, Jas.	669	Huron	m f and owner.
	do	659 A 670	Huron	m f and tenant.
7296	Sheppard, John sr.	Pt 181	Huron	m f and owner.
732	Saville, Edward	239	Rattenbury	m f and owner.
742a	Swallow, Geo.	Pt 178	Albert	m f and tenant.
741	Stearle, W. O.	333	Rattenbury	m f and owner.
739	Sheppard, John jr.	Pt 181	Huron	m f and tenant.
742	Smith, John	736	Spencer	m f and tenant.
7409	Sorota, John	242 and other	Princess	m f and tenant.
752	Taylor, William	427 or 502	Rattenbury	m f and owner.
751d	Taylor, Israel	Pt 178	Albert	m f and tenant.
751a	Tipling, Theo.	696	Rattenbury	m f and owner.
747	Tedford, John	Pt 204, 205	Rattenbury	m f and owner.
751c	Taylor, Jacob	Pt 178	Albert	m f and tenant.
768	Worthington, A.	Pt 180	Huron	m f and tenant.
760j	Worsell, John	Pt 106	Rattenbury	m f and owner.
762	Wheatley, Wm	751	North	m f and owner.
764	Whitely, W. T.	247	Princess	m f and tenant.
765	Washington, Era.	199	Rattenbury	m f and tenant.
771j	Young, Jas.	Pt 236	Rattenbury	m f and owner.
769	Young, Henry	712	Rattenbury	m f and owner.
772	Young, Richard	799	North	m f and tenant.
770	Yann, George	Pt 200	Rattenbury	m f and tenant.

PART II.—Persons entitled to vote at Municipal Elections only.

604	Agnew, Elizabeth	677	Huron	owner
645a	Brown, Geo	420 or 495	Huron	owner
604b	Bahe, A. J.	674 and other	Huron	owner
616	Brown, Geo	Pt 245	Orange	owner
609	Bay, Margaret	671	Huron	owner
	do	659	Rattenbury	owner
618	Beer, Edward	694	Rattenbury	owner
636b	Coste, Robert	Pt 178	Albert	tenant
724	Callander, John	186	Huron	owner
637	Cole, Sophia	190, 191	Huron	owner
638	Cole, Mary	190, 191	Huron	owner
640	Devine, Margaret	746, 754 and other	Eric	tenant
639	Gill, Jane	720	Spencer	owner
660	Hale, Horatio	707, 708 and other	Rattenbury	owner
676	Holmes, Edward	Pt 204	Rattenbury	owner



ST. GEORGE'S WARD—POLLING SUB-DIVISION NO. 2.

NO. OF LOT	NAME	NO. OF LOT OR PART OF LOT	STREET	OWNER
641	Inwood, Josh.....	746, 754 and other.....	Eric.....	owner.....
661	Killy, John.....	Pt 246.....	Princes.....	tenant.....
666	Montanari, Clara.....	485 and other.....	Heron.....	owner.....
612a	Montanari, Ellen.....	and other.....	Heron.....	owner.....
667	Montanari, Elina.....	and other.....	Heron.....	owner.....
668	Martin, Mary.....	428 or 498.....	Rattenbury.....	tenant.....
661	do.....	Heron.....	tenant.....
661	Marcy, H. R.,.....	Heron.....	tenant.....
664a	Porter, Mrs.....	428 or 506.....	Rattenbury.....	owner.....
730	Rayson, Mahalah.....	193.....	Rattenbury.....	owner.....
710a	Ranfrod, John.....	747, 762 and other.....	Eric.....	owner.....
696	Robinson, Wm.....	669 A 670.....	Heron.....	owner.....
621a	Shipley, Caroline.....	437 or 513.....	Princes.....	owner.....
740a	Seville, Sarah.....	343.....	Princes.....	owner.....
769	Shaw, Eliza.....	347.....	Princes.....	owner.....
733	Southcombe, Elizabeth.....	Pt 236.....	Rattenbury.....	owner.....
743	Stevenson, Eva J.....	189.....	Heron.....	owner.....
736	Sparling, Elizabeth.....	693 part 696.....	Rattenbury.....	owner.....
do	do.....	675.....	Heron.....	owner.....
730	Stanley, Wm.....	161 part.....	Heron.....	tenant.....
676	Stewart, George.....	421 or 501.....	Rattenbury.....	owner.....
746	Thomas, Martha.....	423 or 500.....	Rattenbury.....	owner.....
do	do.....	423, 496.....	Heron.....	owner.....
763	Thwaites, Mrs.....	Pt 18.....	Princes.....	owner.....
679	Taylor, Elizabeth.....	Pt 729, 712.....	Heron.....	owner.....
751g	Townsend, Joseph.....	406, 407.....	Princes.....	owner.....
754	Yedden, Mrs.....	Pt 245.....	Princes.....	owner.....
760	Washington, E.,.....	Pt 150.....	Rattenbury.....	owner.....
756	Wahb, Ellen.....	678.....	Heron.....	owner.....
do	do.....	694.....	Rattenbury.....	owner.....
755	Whittington, Ann.....	435 or 510.....	Princes.....	owner.....
do	do.....	436 or 511.....	Princes.....	owner.....
763	Waterson, Hannah.....	Pt 236.....	Rattenbury.....	owner.....
712	Whittingham, Mrs.....	678.....	Heron.....	owner.....
716	Williams, Elizabeth.....	195.....	Rattenbury.....	tenant.....
709	White, Ralph.....	238 and other.....	Rattenbury.....	owner.....
767	Ward, Sarah.....	195.....	Rattenbury.....	owner.....



PART III.—Persons entitled to vote at Elections for the Legislative Assembly only.

No. of Lot	NAME	NO. OF LOT OR PART OF LOT.	STREET.	
627	Orish, Joseph.....	423 or 500.....	Rattenbury.....	m f.....
630	Copp, Charles.....	723.....	Spencer.....	m f and owner..
737a	Hanson, Felix.....	Pt 377.....	Albert.....	m f and owner..
704a	McMurray, John.....	431 or 506.....	Rattenbury.....	m f and owner..
	do	433 or 508.....	Princess.....	m f and owner..
719	Rayson, John.....	193.....	Rattenbury.....	m f.....
714	Rumball, Thos.....	679.....	Huron.....	m f.....
731	Rident, Chas.....	Pt 178.....	Albert.....	m f.....
739	Steep, Wm. jr.....	759.....	North.....	m f and owner.
735	Sparling, Jos. H.....	675.....	Huron.....	m f.....
737	Sparling, Thos. E.....	675.....	Huron.....	m f.....

The aggregate number of persons qualified to serve as Jurors in this municipality in 1890 is 289.

Total number of Voters :—Electoral Division No.	1	2	3	4	5	6	7	8.	Total.
Part 1—	73	74	66	69	86	75	51	79	592
Part 2—	25	20	24	13	19	30	16	45	192
Part 3—	4	9	11	10	8	16	6	10	74
	101	103	121	92	113	121	73	134	858

The Voters' List for this municipality was posted up at my office, in the Town of Clinton, in the County of Huron, on the 4th day of August, 1890. WILLIAM COATS, Clerk.

3. 5. 10

St. Louis
1840

1840

31/1/190.

125 Days Kids

Clinton

Jelany 5/190.

Grakunig

27/190.



