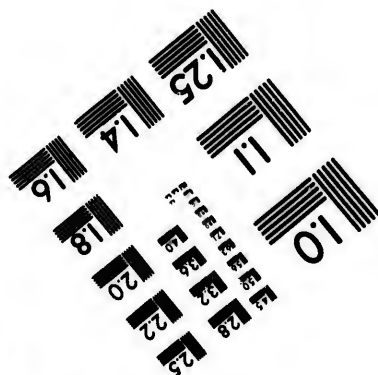
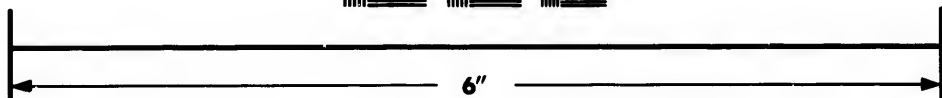



**IMAGE EVALUATION  
TEST TARGET (MT-3)**



**Photographic  
Sciences  
Corporation**

23 WEST MAIN STREET  
WEBSTER, N.Y. 14580  
(716) 872-4503

18  
20  
22  
25  
28  
32  
36

**CIHM/ICMH  
Microfiche  
Series.**

**CIHM/ICMH  
Collection de  
microfiches.**



**Canadian Institute for Historical Microreproductions / Institut canadien de microreproductions historiques**

10  
11  
12  
13  
14  
15  
16  
17

**© 1982**

Technical and Bibliographic Notes/Notes techniques et bibliographiques

The Institute has attempted to obtain the best original copy available for filming. Features of this copy which may be bibliographically unique, which may alter any of the images in the reproduction, or which may significantly change the usual method of filming, are checked below.

L'Institut a microfilmé le meilleur exemplaire qu'il lui a été possible de se procurer. Les détails de cet exemplaire qui sont peut-être uniques du point de vue bibliographique, qui peuvent modifier une image reproduite, ou qui peuvent exiger une modification dans la méthode normale de filmage sont indiqués ci-dessous.

- Coloured covers/  
Couverture de couleur
- Covers damaged/  
Couverture endommagée
- Covers restored and/or laminated/  
Couverture restaurée et/ou pelliculée
- Cover title missing/  
Le titre de couverture manque
- Coloured maps/  
Cartes géographiques en couleur
- Coloured ink (i.e. other than blue or black)/  
Encre de couleur (i.e. autre que bleue ou noire)
- Coloured plates and/or illustrations/  
Planches et/ou illustrations en couleur
- Bound with other material/  
Relié avec d'autres documents
- Tight binding may cause shadows or distortion along interior margin/  
La reliure serrée peut causer de l'ombre ou de la distorsion le long de la marge intérieure
- Blank leaves added during restoration may appear within the text. Whenever possible, these have been omitted from filming/  
Il se peut que certaines pages blanches ajoutées lors d'une restauration apparaissent dans le texte, mais, lorsque cela était possible, ces pages n'ont pas été filmées.
- Additional comments:  
Commentaires supplémentaires:

- Coloured pages/  
Pages de couleur
- Pages damaged/  
Pages endommagées
- Pages restored and/or laminated/  
Pages restaurées et/ou pelliculées
- Pages discoloured, stained or foxed/  
Pages décolorées, tachetées ou piquées
- Pages detached/  
Pages détachées
- Showthrough/  
Transparence
- Quality of print varies/  
Qualité inégale de l'impression
- Includes supplementary material/  
Comprend du matériel supplémentaire
- Only edition available/  
Seule édition disponible
- Pages wholly or partially obscured by errata slips, tissues, etc., have been refilmed to ensure the best possible image/  
Les pages totalement ou partiellement obscurcies par un feuillet d'errata, une pelure, etc., ont été filmées à nouveau de façon à obtenir la meilleure image possible.

This item is filmed at the reduction ratio checked below/  
Ce document est filmé au taux de réduction indiqué ci-dessous.

10X	12X	14X	16X	18X	20X	22X	24X	26X	28X	30X	32X
						✓					

The copy filmed here has been reproduced thanks to the generosity of:

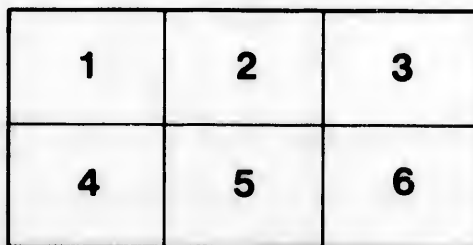
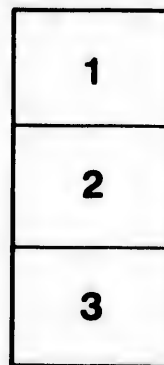
Library Division  
Provincial Archives of British Columbia

The images appearing here are the best quality possible considering the condition and legibility of the original copy and in keeping with the filming contract specifications.

Original copies in printed paper covers are filmed beginning with the front cover and ending on the last page with a printed or illustrated impression, or the back cover when appropriate. All other original copies are filmed beginning on the first page with a printed or illustrated impression, and ending on the last page with a printed or illustrated impression.

The last recorded frame on each microfiche shall contain the symbol  $\rightarrow$  (meaning "CONTINUED"), or the symbol  $\nabla$  (meaning "END"), whichever applies.

Maps, plates, charts, etc., may be filmed at different reduction ratios. Those too large to be entirely included in one exposure are filmed beginning in the upper left hand corner, left to right and top to bottom, as many frames as required. The following diagrams illustrate the method:



L'exemplaire filmé fut reproduit grâce à la générosité de:

Library Division  
Provincial Archives of British Columbia

Les images suivantes ont été reproduites avec le plus grand soin, compte tenu de la condition et de la netteté de l'exemplaire filmé, et en conformité avec les conditions du contrat de filmage.

Les exemplaires originaux dont la couverture en papier est imprimée sont filmés en commençant par le premier plat et en terminant soit par la dernière page qui comporte une empreinte d'impression ou d'illustration, soit par le second plat, selon le cas. Tous les autres exemplaires originaux sont filmés en commençant par la première page qui comporte une empreinte d'impression ou d'illustration et en terminant par la dernière page qui comporte une telle empreinte.

Un des symboles suivants apparaîtra sur la dernière image de chaque microfiche, selon le cas: le symbole  $\rightarrow$  signifie "A SUIVRE", le symbole  $\nabla$  signifie "FIN".

Les cartes, planches, tableaux, etc., peuvent être filmés à des taux de réduction différents. Lorsque le document est trop grand pour être reproduit en un seul cliché, il est filmé à partir de l'angle supérieur gauche, de gauche à droite, et de haut en bas, en prenant le nombre d'images nécessaire. Les diagrammes suivants illustrent la méthode.

ails  
du  
odifier  
une  
image

rrata  
co

pelure,  
n à

32X

As for Squire Chapman, it appeared uncertain whether he knew that Abner was gone. He appeared to consider his place just as empty before he went as it was afterwards. What he himself had set up, he alone could pull down. That

axiom was unquestioned in his own mind. He took it for granted that the graven image, which he himself had set up and pulled down, was broken to pieces in the fall, and did not trouble himself as to what became of the fragments.

---

## THE SHIP COLUMBIA AND THE DISCOVERY OF OREGON.

By Edward G. Porter.

### I. THE FIRST VOYAGE.



EW ships, if any, in our merchant marine, since the organization of the Republic, have acquired such distinction as the *Columbia*.

By two noteworthy achievements, a hundred years ago, she attracted the attention of the commercial world and rendered a service to the United States unparalleled in our history. She was the first American vessel to carry the stars and stripes around the globe; and, by her discovery of "the great river of the West," to which her name was given, she furnished us with the title to our possession of that magnificent domain, which to-day is represented by the flourishing young states of Oregon, Washington, and Idaho.

The famous ship was well known and much talked about at the time, but her records have mostly disappeared, and there is very little knowledge at present concerning her.

The committee for the centennial observance, at Astoria, of the *Columbia's* exploit having applied to the writer for information upon the subject, in which they are naturally so much interested, he gladly responds by giving an outline of the facts, gathered mainly from private sources, and illustrated by original drawings made at the time on board the ship, and hitherto not known to the public.

The publication, in 1784, of Captain Cook's journal of his third voyage awakened a widespread interest in the possibility of an important trade on the northwest coast. In Boston there were a few gentlemen who took up the matter seriously, and determined to embark in the enterprise on their own account. The leading spirit among them was Joseph Barrell, a merchant of distinction, whose financial ability, cultivated tastes, and wide acquaintance with affairs gave him a position of acknowledged influence in business and social circles.

Associated with him in close companionship was Charles Bulfinch, a recent graduate of Harvard, who had just returned from pursuing special studies in Europe. His father, Dr. Thomas Bulfinch, lived on Bowdoin Square, and often entertained at his house the friends who were inclined to favor the new project. They read together Cook's report of an abundant supply of valuable furs offered by the natives in exchange for beads, knives, and other trifles. These sea-otter skins, he said, were sold by the Russians to the Chinese at from £16 to £20 each. "Here is a rich harvest," said Mr. Barrell, "to be reaped by those who go in first."

Accordingly, in the year 1787, they made all the necessary arrangements for fitting out an expedition. The other partners were Samuel Brown, a prosperous merchant; John Derby, a shipmaster

of Salem  
dent of  
Pintard  
house c  
These  
\$50,000  
shares,  
or, as  
*Columb*  
1773 b

ing, on  
as Nor  
between  
who se  
through  
tile slop  
a thou  
built up  
The  
83 feet  
had two  
stern,  
A cons  
*Washi*  
she wa  
tons, c  
by cru  
of the  
the In  
lously  
they w  
skilful  
As  
selecte  
perien  
of age  
teerin  
been  
merch  
Wareh  
tial h  
childr  
still  
capta  
the s  
been  
owne  
ter c  
Caro

of Salem; Captain Crowell Hatch, a resident of Cambridge; and John Marden Pintard, of the well-known New York house of Lewis Pintard & Co.

These six gentlemen subscribed over \$50,000, dividing the stock into fourteen shares, and purchased the ship *Columbia*; or, as it was afterwards often called, the *Columbia Rediviva*. She was built in 1773 by James Briggs at Hobart's Land-



ing, on the once busy little stream known as North River, the natural boundary between Scituate and Marshfield. One who sees it to-day peacefully meandering through quiet meadows and around fertile slopes would hardly believe that over a thousand sea-going vessels have been built upon its banks.

The *Columbia* was a full-rigged ship, 83 feet long, and measured 212 tons. She had two decks, a figure-head, and a square stern, and was mounted with ten guns. A consort was provided for her in the *Washington*—or *Lady Washington* as she was afterward called—a sloop of 90 tons, designed especially to collect furs by cruising among the islands and inlets of the coast in the expected trade with the Indians. These vessels seem ridiculously small to us of the present day, but they were stanchly built and manned by skilful navigators.

As master of the *Columbia*, the owners selected Captain John Kendrick, an experienced officer of about forty-five years of age, who had done considerable privateering in the Revolution, and had since been in charge of several vessels in the merchant service. His home was at Wareham, where he had built a substantial house and reared a family of six children. The venerable homestead may still be seen, shaded by trees which the captain planted. For the command of the sloop, a man was chosen who had been already in the service of two of the owners, Messrs. Brown and Hatch, as master of their ship *Pacific* in the South Carolina trade. This was Captain Robert

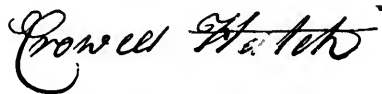
Gray, an able seaman, who had also been an officer in the Revolutionary navy, and who was a personal friend of Captain Kendrick. Gray was a native of Tiverton, R. I., and a descendant of one of the early settlers at Plymouth. After his marriage, in 1794, his home was in Boston, on Salem Street, where he had a family of five children. His great grandson, Mr. Clifford Gray Twombly, of Newton, has inherited one of the silver cups inscribed with the initials "R. G." which the captain carried with him around the world. His sea-chest is also in good condition, and is now presented by his granddaughter, Miss Mary E. Bancroft, of Boston, to the Oregon Pioneer and Historical Society for preservation among its relics.

Sea Letters were issued by the federal and state governments for the use of the expedition, and a medal was struck to



commemorate its departure. Hundreds of these medals—in bronze and pewter—were put on board for distribution among the people whom the voyagers might meet, together with a much larger number of the new cents and half-cents which the State of Massachusetts had coined that year. Several of these medals and coins have since been found on the track of the vessels, among Indians, Spaniards, and Hawaiians. A few in silver and bronze are preserved in the families of some of the owners.

Neither pains nor expense were spared to give these vessels a complete outfit. The cargo consisted chiefly of the neces-




sary stores and a good supply of hardware—useful tools and utensils—to be exchanged for furs on the coast. There were also numerous trinkets to please the fancy of the natives, such as buttons, toys, beads, and necklaces, jew's-harps,

combs, earrings, looking-glasses, snuff, and snuff-boxes.

The writer has full lists of the officers and crew. Kendrick's first mate was Simcon Woodruff, who had been one of Cook's officer. in his last voyage to the Pacific. The second mate was Joseph Ingraham, who was destined, later on, to be a conspicuous figure in the trade

compensation in trade. The skins, when collected, were to be taken to Canton and exchanged for teas, which were to form the bulk of the cargo back to Boston.

They had a good run to the Cape Verde Islands, where they remained nearly two months for some unexplained cause. The delay occasioned much discontent among the officers, and Woodruff and



Hobart's Landing, North River, Scituate, where the "Columbia" was built.

which he helped to inaugurate. The third officer was Robert Haswell, the son of a lieutenant in the British Navy who for some years had lived at Nantasket (now Hull).

Haswell was an accomplished young officer and kept a careful record of the expedition, from which much of our most accurate information is derived. He was also a clever artist and made some of the sketches of the vessels which are here reproduced for the first time. Next to him was John B. Cordis of Charlestown. Richard S. Howe was the clerk; Dr. Roberts, the surgeon; and J. Nutting, the astronomer — or schoolmaster as he was sometimes called. Mr. Treat shipped as furrier, and Davis Coolidge as first mate on the sloop.

On the 30th of September, 1787, the two vessels started on their long voyage. Many friends accompanied them down the harbor and bade them farewell.

The owners had given each commander minute instructions as to the route and the manner of conducting their business. They were to avoid the Spaniards, if possible, and always treat the Indians with respect, giving them a fair

Roberts left the ship. At the Falkland Islands there was no wood to be had, but plenty of geese and ducks, snipe and plover. They lingered here too long, and Kendrick was inclined to wait for another season before attempting the passage around Cape Horn, but he was induced to proceed, and on the 28th of February, 1788, they resumed their voyage, Haswell having been transferred to the sloop as second mate. They soon ran into heavy seas, and for nearly a month they encountered severe westerly gales, during which the *Columbia* was thrown upon her beam ends, and the little *Washington* was so completely swept by the waves that all the beds and clothing on board were completely drenched, with no opportunity to dry them.

Early on the morning of April 1, the vessels lost sight of each other in latitude 57° 57' south and longitude 92° 40' west. It was intensely cold, and a hurricane was raging. The crews were utterly exhausted, and hardly a man was able to go aloft.

At last on the 14th, the skies brightened, and they had their first welcome to the Pacific; but they could no longer see any-

thing of  
proceed  
way. T  
Masafue  
they cou

they see  
of fish  
so they  
on a sh  
they sa  
grampu  
northea  
of Aug  
saw the  
41°, n  
came o  
friends  
deerski  
present

And  
joyed a  
their e  
as they  
The la  
by the  
column  
them  
waving  
eagern  
eviden  
woods

In  
harbor  
entran  
great  
reape  
River  
they  
warlik  
with l  
Near  
ably  
half  
them  
bo'le  
boug  
suffe

thing of each other, and so each vessel proceeded independently the rest of the way. The sloop lay to off the island of Masafuero, but the surf was so heavy that they could not land. At Ambrose Island

*John Kendrick*

they sent a boat ashore, and found plenty of fish and seals, but no fresh water, so they were obliged to put themselves on a short allowance. Almost every day they saw dolphins, whales, sea-lions, and grampuses. In June, they caught the northeast trade-wind, and on the second of August, to their inexpressible joy, they saw the coast of New Albion in latitude  $41^{\circ}$ , near Cape Mendocino. A canoe came off with ten natives, making signs of friendship. They were mostly clad in deerskins. Captain Gray gave them some presents.

And now for a time our mariners enjoyed a little, well-earned rest, and feasted their eyes upon the green hills and forests as they cruised leisurely along the coast. The large Indian population was revealed by the camp-fires at night, and by the columns of smoke by day. Many of them came paddling after the sloop, waving skins and showing the greatest eagerness to get aboard. Others were evidently frightened and fled to the woods.

In latitude  $44^{\circ} 20'$ , they found a harbor which they took to be "the entrance of a very large river, where great commercial advantages might be reaped." This was probably the Alseya River in Oregon, which is not as large as they thought. The natives here were warlike, and shook long spears at them, with hideous shouts and an air of defiance. Near Cape Lookout, they "made a tolerably commodious harbor," and, anchored half a mile off. Canoes brought out to them delicious berries and crabs, ready-boiled, which the poor seamen gladly bought for buttons, as they were already suffering from scurvy.

The next day, seven of these men were sent ashore in the boat with Coolidge and Haswell to get some grass and shrubs for their stock. The captain's boy, Marcos, a black fellow who had shipped at St. Iago, accompanied them; and, while he was carrying grass down to the boat, a native seized his cutlass which he had carelessly stuck in the sand, and ran off with it toward the village. Marcos gave chase, shouting at the top of his voice. The officers at once saw the peril, and hastened to his assistance; but it was too late. Marcos had the thief by the neck; but the savages crowded around, and soon drenched their knives in the blood of the unfortunate youth. He relaxed

*Robert Gray*

his hold, stumbled, rose again, and staggered toward his friends, but received a flight of arrows in his back, and fell in mortal agony. The officers were now assailed on all sides, and made for the boat as fast as possible, shooting the most daring of the ringleaders with their pistols, and ordering the men in the boat to fire and cover their retreat. One of the sailors who stood near by to help them was totally disabled by a barbed arrow,




Captain Gray's Cup.

which caused great loss of blood. They managed, however, to get into the boat and push off, followed by a swarm of canoes. A brisk fire was kept up till they neared the sloop, which discharged several swivel shot, and soon scattered



the enemy. It was a narrow escape. Captain Gray had but three men left aboard, and, if the natives had captured the boat's crew, as they came so near doing, they could easily have made a prize of the sloop. Murderers' Harbor was the appropriate name given to the place. Haswell thought it must be "the entrance of the river of the West," though it was by no means, he said, "a safe place



for any but a very small vessel to enter." This was probably near Tillamook Bay. Some of the maps of that time had vague suggestions of a supposed great river, whose mouth they placed almost anywhere between the Straits of Fuca and California. When Gray was actually near the river which he afterward discovered, he had so good a breeze that he "passed a considerable length of coast" without standing in — otherwise the centennial of Oregon might have been celebrated in 1888 instead of 1892. How slight a cause may affect the whole history of a nation!


Farther north, they saw "exceeding high mountains, covered with snow"

sheltered anchorage, which they named Hancock's Harbor, for the governor under whose patronage they had sailed. This was in Clayoquot Sound, where, on their next voyage, they spent a winter.

At last, on the 16th of August, 1788, the sloop reached its destined haven in Nootka Sound. Two English snows from Macao, under Portuguese colors, were lying there — the *Felice* and the *Iphigenia* — commanded by Captains Meares and Douglas, who came out in a boat and offered their assistance to the little stranger. The acquaintance proved to be friendly, although there were evidences, later on, of a disguised jealousy between them.

Three days later, the English launched a small schooner, which they named *Northwest America* — the first vessel ever built on the coast. It was a gala day, fittingly celebrated by salutes and festivities, in which the Americans cordially joined. The *Washington* was now hauled up on the ways for graving, and preparations began to be made for collecting furs.

One day, just a week after their arrival, they saw a sail in the offing, which, by their glasses, they soon recognized as the long-lost *Columbia*. Great was their eagerness to know what had befallen her. As she drew nearer, it became evident



Medal struck to commemorate the Departure of the "Columbia" and the "Washington."

(August 21), evidently Mount Olympus. A few days later, the painstaking mate writes, "I am of opinion that the Straits of Juan de Fuca exist, though Captain Cook positively asserts it does not." Passing up the west shore of the island, now bearing Vancouver's name, they found a good,

that her crew were suffering from scurvy, for her topsails were reefed and her top-gallant masts were down on deck, although it was pleasant weather. Captain Gray immediately took the long-boat and went out to meet her, and, shortly before sunset, she anchored within forty yards of

the sick  
scurvy,  
advanc  
After  
counte  
much  
Juan  
politely  
Blás C  
everyth  
error  
when  
of Ch  
degrad  
Peru  
afterw  
but he  
have  
human  
cause  
censur  
first  
Pacifi  
been  
ror, as  
would  
Stripe  
the W  
Aft  
teen  
voyag  
Noot  
the  
few d  
depa  
serve  
vesse  
the  
in fe  
those  
short  
It  
Frie  
hous  
tire

gan  
and  
wer  
To

they named  
the governor  
had sailed.  
where, on  
a winter.

August, 1788,  
and haven in  
snows from  
colors, were  
the *Iphi-*  
ains Meares  
a boat and  
little stran-  
oved to be  
evidences,  
asy between

sh launched  
they named  
t vessel ever  
a gala day,  
and festivi-  
ns cordially  
now hauled  
nd prepara-  
r collecting

their arrival,  
, which, by  
nized as the  
was their  
befallen her.  
me evident

the sloop. She had lost two men by scurvy, and many of the crew were in an advanced stage of that dreaded disease. After parting off Cape Horn, they encountered terrific gales, and suffered so much damage that they had to put in at Juan Fernandez for help. They were politely received by the Governor, Don Blas Gonzales, who supplied them with everything they needed. The kind governor had to pay dearly for this, for, when his superior, the Captain-General of Chile, heard of it, poor Gonzales was degraded from office, and the Viceroy of Peru sanctioned the penalty. Jefferson afterward interceded for him at Madrid, but he was never reinstated. Who would have believed that a service of simple humanity to a vessel in distress would cause such a hubbub? By her cruel censure of an act of mercy toward the first American ship that ever visited her Pacific dominions, Spain seems to have been seized with a kind of prophetic terror, as if anticipating the day when she would have to surrender to the Stars and Stripes a large share of her supremacy in the West.

After tarrying at Juan Fernandez seventeen days, the *Columbia* continued her voyage without further incident to Nootka. Captain Kendrick now resumed the command of the expedition. In a few days occurred the anniversary of their departure from Boston, and they all observed it heartily. The officers of all the vessels were invited to dine on board the *Columbia*, and the evening was spent in festive cheer—a welcome change to those homesick exiles on that dreary shore.

It was decided to spend the winter in Friendly Cove, Nootka Sound, and a house was built large enough for the entire crew. They shot an abundance of

Joseph Ingraham

game, prepared charcoal for their smiths, and worked their iron into chisels which were in good demand among the natives. To their surprise one morning they found

that the Indians had landed and carried off fifteen water-casks, and five small cannon which Captain Douglas had given them. This was a heavy loss, and as the



J. Friend &  
Jos Bannell

miscreants could not be found, the coopers had to go to work and make a new set of casks.

In March, 1789, the *Washington* was painted and sent on a short cruise, while the *Columbia* was removed a few miles up the Sound to a place which they named Kendrick's Cove, where a house was built with a forge and battery. In May the sloop started out again for furs and met the Spanish corvette *Princesa*, whose commander, Martinez, showed great kindness to Gray, giving him supplies of brandy, wine, hams, and sugar;

but he said he should make a prize of Douglas, if he found him.

At one place a large fleet of canoes came off in great parade and offered their sea-otter skins for one chisel each. Our men readily bought the lot—two hundred in number—worth from six to eight thousand dollars! This was the best bargain they ever made, as they could seldom get a good skin for less than six or ten chisels. An average price was one skin for a blanket; four for a pistol; and six for a musket. Gray then stood southward and went into Hope Bay, and later into a place called by the natives *Coweset*, where there was every appearance of a good harbor. He then visited the islands of the north and

gave names to Cape Ingraham, Pintard Sound, Hatch's Island, Derby Sound, Barrrell's Inlet, and Washington's Islands (now known as Queen Charlotte's) whose mountain tops were covered with snow, even in summer. It is a pity that most of the names given by our explorers in that region have been changed, so that it is not easy to identify all the places mentioned by them.

Returning to Nootka they found the Spaniards claiming sovereignty over all that region, detaining the English vessels and sending the *Argonaut* with her officers and crew as prisoners, to San Blas. The schooner *Northwest America*, which Meares had built, was seized and sent on a cruise under the command of Coolidge, and her crew and stores were put on the *Columbia* to be taken to China. Serious complications between England and Spain grew out of these high-handed proceed-

ings, resulting in the "Nootka Convention," as it was called—the famous treaty of October, 1790, by which war was averted and a new basis of agreement established between the two powers.

Another important change now took place. Captain Kendrick concluded to put the ship's property on board the sloop, and go on a cruise in her himself, with a crew of twenty men, while Gray should take the *Columbia*, reinforced by the crew of the prize-schooner, to the Sandwich Islands, and get provisions for the voyage to China, and there dispose of the skins. Ingraham and Haswell decided to go with Gray, while Cordis remained with Kendrick. And so the two vessels parted company.

The *Columbia* left Clayoquot July 30, 1789, and spent three weeks at the Hawaiian Islands, laying in a store of fruits, yams, potatoes, and hogs. They were kindly received there, and a young chief, Attoo (sometimes called the crown-prince), was consigned to Captain Gray's care for the journey to Boston, under the promise that he should have an early opportunity to return. They had a good run to China and reached Whampoa Roads on the 16th of November. Their agents at Canton were the newly-established Boston firm of Shaw & Randall, who also attended to consular duties. It was an unfavorable season for trade, and their thousand sea-otter skins had to be sold at a sacrifice. The ship was repaired at great expense and made ready for a cargo of teas.

The following bill of lading should have a place here:



FROM AN ORIGINAL MINIATURE.

*Attoo*

"Ship  
and con  
the good  
Master  
Gray, an  
and by G  
—to say  
do, 144  
cred—  
to his as  
Ship to  
Dated in  
(signe

Ken  
with h  
and, b  
ton h  
Bay"  
"out  
an op  
hundr  
the slo  
The  
Febru

but a  
her c  
Be  
lumb  
of G  
and  
her  
1790  
50,0

"Shipped by the Grace of God, in good order and condition, by Shaw and Randall, in and upon the good Ship called the *Columbia*, whereof is Master under God for this present Voyage Robert Gray, and now Riding at Anchor at Wampoa, and by God's Grace bound for Boston in America — to say, 220 chests bohea Tea, 170 Half chests do, 144 quarter chests do — to be delivered — unto Samuel Parkman Esquire, or to his assigns — and so God send the good Ship to her desired Port in Safety — Amen. Dated in Canton Feb. 3, 1790

(signed)


ROBERT GRAY."

Kendrick reached Macao, January 26, with his sails and rigging nearly gone; and, being advised not to go up to Canton he went over to "Dirty Butter Bay" — a lonely anchorage near the "outer waters," and there waited for an opportunity to dispose of his five hundred skins, and perhaps also to sell the sloop.

The *Columbia* passed down the river, February 12, on her homeward voyage,

with salvos of artillery and repeated cheers from a great concourse of citizens. Governor Hancock gave an entertainment in honor of the officers and owners. A procession was formed, and Captain Gray walked arm in arm with the Hawaiian chief — the first of his race ever seen in Boston. He was a fine-looking youth and wore a helmet of gay feathers, which glittered in the sunlight, and an exquisite cloak of the same yellow and scarlet plumage. The governor entertained the company with fitting hospitality, and many were the congratulations extended on all sides to the men who had planned and to those who had executed this memorable voyage.

It must be said that, financially, the enterprise was not of much profit to the owners, two of whom sold out their interest to the others; but, nevertheless, it was an achievement to be proud of, and



FROM AN OLD DRAWING BY MARSWELL.

The Ship "Columbia" and the Sloop "Washington."

but a gale of wind prevented her seeing her old consort.

Between Canton and Boston the *Columbia* took the usual route by the Cape of Good Hope, calling only at St. Helena and Ascension Islands. She reached her destination on the 10th of August, 1790, having sailed, by her log, about 50,000 miles. Her arrival was greeted

it prepared the way for a very large and remunerative trade in subsequent years. Indeed, so hopeful were the remaining owners regarding it that they immediately projected a second voyage.


## II. THE SECOND VOYAGE.

No sooner had the *Columbia* discharged her cargo than she was taken to

a shipyard and thoroughly overhauled and furnished with new masts and spars and a complete outfit as expeditiously as possible.

An important sea-letter was granted by the President, and another by Governor Hancock, and still others by the foreign consuls resident in Boston. The

Owen Smith; Abraham Waters, who had served as seaman on the previous voyage; and John Boit. The clerk was John Hoskins who had been in the counting-house of Joseph Barrell, and who afterward became a partner of his son. George Davidson, of Charlestown, shipped as painter; and that he was an artist



FROM AN OLD DRAWING BY DAVIDSON.

The "Columbia" in a Squall.

owners prepared specific instructions for Captain Gray, directing him to proceed with all despatch, to take no unjust advantage of the natives, to build a sloop on the coast during the winter, to visit "Japan and Pekin" if possible, for the sale of his furs. He was not to touch at any Spanish port nor trade with any of the subjects of his Catholic majesty "for a single farthing." He was charged to offer no insult to foreigners, nor to receive any "without showing the becoming spirit of a free, independent American." And he was to be as a father to his crew. He was not to stop till he reached the Falkland Islands, and then only for a short time.

The officers under Captain Gray were assigned in the following order: Robert Haswell, of whom we have heard much already; Joshua Caswell, of Malden;

as well is evident from the interesting drawings which he made on the voyage, and which, through the kindness of his descendants and those of Captain Gray, are given with this narrative, though of necessity somewhat reduced in size. The Hawaiian, Jack Attoo, went back as cabin-boy. The sturdy carpenter of the ship was Samuel Yendell, of the old North End of Boston. He had served in the frigate *Tartar* when a mere boy, and he helped to build the famous *Constitution*. He lived to be the last survivor of the *Columbia's* crew, dying at the ripe age of ninety-two years, in 1861. He was always known as an upright, temperate, and industrious man. The present Governor of Massachusetts, William Eustis Russell, is his great-grandson, and evidently inherits the faculty of building the ship — of State.

The C  
of Septe  
Falkland  
quet Jun  
by nearl  
one. O  
captain  
coast, p  
Washing  
and ex  
and ha  
lonely r  
On t




AFTER A

great  
— Ca  
were  
a sho  
jolly-  
the l  
he to  
with  
for t  
the s  
land,  
An  
char

The *Columbia* left Boston on the 28th of September, 1790, calling only at the Falkland Islands, and arrived at Clayoquet June 4, 1791—a quicker passage, by nearly four months, than the previous one. Obedient to his instructions, the captain soon went on a cruise up the coast, passing along the east side of Washington's Islands (Queen Charlotte's) and exploring the numerous channels and harbors of that picturesque but lonely region.

On the 12th of August he had the

Captain Kendrick was trading with the *Washington* in this same region. Knowing their pilfering habits, he took care to keep all portable articles out of sight when they were around, and he had a rule that more than two of them should never be allowed on board at once. He kept a large chest of arms on deck, near the companion-way, and wore a brace of pistols and a long knife conspicuously in his belt, and then he would fire a gun to let the Indians know that he was ready to trade. On this occasion, they did not



AFTER AN OLD DRAWING BY DAVIDSON.

At the Falkland Islands.

CAPTAIN GRAY, WITH CHART IN HAND, CONVERSING WITH ONE OF HIS OFFICERS.

great misfortune to lose three of his men—Caswell, Barnes, and Folger—who were cruelly massacred by the savages at a short distance from the ship in the jolly-boat. He succeeded in recovering the boat and the body of Caswell, which he took over to Port Tempest and buried with fitting solemnity. It was a sad day for the *Columbia's* crew! They named the spot Massacre Cove, and the headland, near by, Murderers' Cape.

Another instance of the treacherous character of the natives occurred while

seem disposed to come any nearer, and so he went into the cabin to talk with his clerk. While there he suddenly heard a native laugh on deck. He sprang up and found a whole row of them crouching all around the sides of the vessel. Turning to the arms-chest he saw the key was gone, and at once demanded it of the nearest Indian who said in reply, "The key is mine and the ship is mine, too!" Kendrick, without further ceremony, seized the fellow and pitched him overboard. A moment more and the whole

set had disappeared. They all jumped into the water without waiting for the captain's assistance.

It was near this shore, also, while cruising in the *Washington*, that Kendrick's son Solomon was killed by the natives. The father demanded redress of the chief, who denied all knowledge of the deed. Meanwhile, Kendrick's men found the son's scalp with its curly, sandy hair, and there was no mistake about its identity.

thetically the story of the murder and of the father's grief. The first lines were:

"Come all ye noble seamen  
Who plough the raging main."

After the burial of Caswell, the *Columbia* sailed around to the north side of Washington's Islands and found a fine navigable stream which they called Hancock's River. The native name was Masset, which it still bears. Here they were glad to meet the Boston brig *Han-*



FROM AN OLD DRAWING BY HASWELL.

The Ship "Columbia" and the Brig "Hancock" in Hancock's River, Queen Charlotte's Islands.

The chief relented and gave up the murderer to Kendrick, who, in his indignation, was prompted to shoot him on the spot. But, pausing a moment, the captain wisely concluded that the future safety of white men would be better promoted by a different course. He, therefore, handed over the culprit to be punished by the chief in the presence of a large assembly of his tribe. There was a well-known song, commemorating this event, quite popular with sailors. It was afterward printed and bore the title, "The Bold Nor'westman." It gave very pa-

cock, Captain Crowell, with later news from home.

Returning to Clayoquot, they found Kendrick in the harbor and gave him three cheers. He told them that after the tedious sale of his skin sat Macao, he began to make the sloop into a brig. This took so much time that he lost the season on the coast and stayed at Lark's Bay till the spring of '91, when he sailed in company with Douglas and touched at Japan, and was the first man to unfurl the American flag in that land. He sought to open a trade, but was ordered off, as

might  
the ri  
of the  
Nootk  
treat  
suppli  
had c  
the L  
— to  
fortifi  
Du  
chase  
large  
most  
lands  
ceren  
and  
driek  
takin  
duly  
cons  
were  
to J  
men  
sign  
sign  
thei





George Davidson Del. Pins!

AFTER ONE OF DAVIESSON'S OLD DRAWINGS.

In Winter Quarters at Clayoquot

CAPTAIN GRAY GIVING ORDERS TO MR. YENDELL CONCERNING THE BUILDING OF THE SLOOP "ADVENTURE."

might have been expected had he known the rigidly exclusive policy of the Japan of that time. Kendrick had called at Nootka where, he said, the Spaniards treated him kindly, and sent him daily supplies of "greens and salads." He had come down to Clayoquot to haul up the *Lady Washington* — now a brigantine — to grave at a place which he had fortified and named Fort Washington.

During this sojourn, Kendrick purchased of the principal chiefs several large tracts of land, for which he paid mostly in arms and ammunition. The lands were taken possession of with much ceremony, the United States flag hoisted, and a bottle sunk in the ground. Kendrick sailed for China, September 29, taking with him the deeds which were duly registered, it was said, at the consulate in Canton. Duplicate copies were prepared, one of which was sent to Jefferson and filed in the State Department at Washington. The originals were signed by the chiefs (as documents are signed by people who can only make their "mark"), and witnessed by several

of the officers and crew of the vessel. These deeds ran somewhat as follows:

"In consideration of six muskets, a boat's sail, a quantity of powder, and an American flag (they being articles which we at present stand in need of, and are of great value) we do bargain, grant, and sell unto John Kendrick of Boston, a certain harbor in said Ahasset, in which the brig *Washington* lay at anchor on the 5th of August, 1791, Latitude  $49^{\circ} 50'$  . . . with all the lands, mines, minerals, rivers, bays, harbors, sounds, creeks, and all islands . . . with all the produce of land and sea . . . being a territorial distance of eighteen miles square . . . to have and to hold," etc.

The names of some of the signing chiefs were Maquinna, Wicananish, Narry Yonk, and Tarrasone.

It was Captain Gray's intention to go

*John W. Jenkins*

into winter quarters at Naspattee, in Bulfinch Sound, and he hastened that way, but, being thwarted by contrary winds, they put in at Clayoquot, and finding excellent timber for the construction of the proposed sloop, he decided to remain





AFTER AN OLD DRAWING BY DAVIDSON.

The Ship "Columbia" surprised by the Natives of Chickleset.

there. The ship was made as snug as possible in a well-sheltered harbor which they called Adventure Cove. The sails were unbent, the topgallant, topmasts, and yards were unrigged and stowed below. A space was cleared on shore, and a log-house built, the crew all working with a will. One party went out cutting plank; another to shoot deer and geese. The carpenters soon put up a very substantial building to accommodate a force of ten men, containing a chimney, forge, workshop, storeroom, and sleeping-bunks. It served, also, the purpose of a fort, having two cannon mounted outside and one inside through a porthole. All around there were loopholes for small arms.

This they called Fort Defence, and here they lived like civilized and Christian men. The log reports: "On Sunday all hands at rest from their labors. Performed divine service."

The keel of the sloop was soon laid and the work went bravely forward. The sketch of this scene shows Captain Gray conferring with Mr. Yendell about the plan of the sloop.

The days grew short and cold, the sun being much obscured by the tall forest

trees all around them. Some of the men were taken ill with colds and rheumatic pains, and had to be removed aboard ship. The natives of the adjoining tribe became quite familiar. The chiefs and their wives visited the fort and the ship almost every day, coming across the bay in their canoes. The common Indians were not allowed to land, a sentinel being always on guard, night and day. Captain Gray was disposed to be very kind to the natives. He often visited their village, carrying drugs, rice, bread, and molasses for their sick people. Going one day with his clerk, Hoskins, they persuaded a woman to have her face washed, when it appeared that she had quite a fair complexion of red and white, and "one of the most delightful countenances," says Hoskins, "that my eyes ever beheld." She was indeed a perfect beauty! She got into her canoe and soon after returned with her face as dirty as ever. She had been laughed at by her companion for having it washed. It was a common practice among some of the tribes for both sexes to slit the under lip and wear in it a plug of bone or wood, fitted with holes from which they hung beads.

On the 18th of February, several chiefs

came  
teesco  
nature  
swain's  
Attoo,  
captai  
the sh  
promi  
he wo  
give t  
were p  
and b  
near  
except  
easily  
on sh  
loaded  
moved  
put th  
reloac  
arms  
were  
the w  
The s  
hund  
trated  
the  
launc  
lumb  
and  
ing h  
north  
She v  
the c  
boat  
Gr  
cruis  
impo  
men  
exist  
fell i  
out  
of t  
exec  
Trea  
couv  
as y  
any.  
he l  
rece  
whic  
the  
He  
Var  
ope

came over as usual, among them 'Tote-teescosettle. Alas! for poor human nature, he was detected stealing the boat-swain's jacket. Soon after he had gone, Attoo, the Hawaiian lad, informed the captain of a deep-laid plot to capture the ship. The natives, he said, had promised to make him a great chief if he would wet the ship's fire-arms and give them a lot of musket balls. They were planning to come through the woods and board the ship from the high bank near by, and kill every man on board except Attoo. Gray's excitement can be easily imagined. All his heavy guns were on shore, but he ordered the swivels loaded at once, and the ship to be removed away from the bank. Haswell put the fort in a good state of defence, reloaded all the cannon and had the small arms put in order. The ship's people were ordered aboard. At dead of night the war-whoop was heard in the forest. The savages had stealthily assembled by hundreds, but finding their plan frustrated, they reluctantly went away. On the 23d of February, the sloop was launched and taken alongside the *Columbia*. She was named the *Adventure*, and reckoned at 44 tons; upon receiving her cargo and stores, she was sent northward on a cruise under Haswell. She was the second vessel ever built on the coast and proved to be a good sea-boat and could even outsail the *Columbia*.

Gray soon after took his ship on a cruise which was destined to be the most important of all—one that will be remembered as long as the United States exist. On the 29th of April, 1792, he fell in with Vancouver who had been sent out from England with three vessels of the Royal Navy as commissioner to execute the provisions of the Nootka Treaty, and to explore the coast. Vancouver said he had made no discoveries as yet, and inquired if Gray had made any. The Yankee captain replied that he had; that in latitude  $46^{\circ} 10'$  he had recently been off the mouth of a river which for nine days he tried to enter, but the outset was so strong as to prevent. He was going to try it again, however. Vancouver said this must have been the opening passed by him two days before,

which he thought might be "a small river," inaccessible on account of the breakers extending across it, the land behind not indicating it to be of any great extent. "Not considering this opening worthy of more attention," wrote Vancouver in his journal, "I continued our pursuit to the northwest." What a turn in the tide of events was that! Had the British navigator really seen the river, it would certainly have had another name and another history.

Gray continued his "pursuit" to the southeast, whither the star of his destiny was directing him. On the 7th of May, he saw an entrance in latitude  $46^{\circ} 58'$  "which had a very good appearance of a harbor," and observing from the mast-head a passage between the sand bars he bore away and ran in. This he called Bulfinch Harbor, though it was very soon after called, as a deserved compliment to him, Gray's Harbor—the name which it still bears. Here he was attacked by the natives, and obliged in self-defence to fire upon them with serious results. Davidson's drawing gives a weird view of the scene.

On the evening of May 10th, Gray resumed his course to the south, and at daybreak, on the 11th, he saw "the entrance of his desired port" a long way off. As he drew near about eight o'clock he bore away with all sails set and ran in between the breakers. To his great delight he found himself in a large river of fresh water, up which he steered ten miles. There were Indian villages at intervals along the banks, and many canoes came out to inspect the strange visitor.


The ship came to anchor at one o'clock in ten fathoms of water, half a mile from the northern shore, and two miles and a half from the southern, the river being three or four miles wide all the way along. Here they remained three days busily trading and taking in water.

On the 14th, he stood up the river some fifteen miles farther, "and doubted not it was navigable upwards of a hundred." He found the channel on that side, however, so very narrow and crooked that the ship grounded on the sandy bottom, but they backed off without

difficulty. The jolly-boat was sent out to sound the channel, but finding it still shallow, Gray decided to return, and, on the 15th, he dropped down with the tide, going ashore with his clerk "to take a short view of the country."

On the 16th, he anchored off the village of Chenook, whose population turned out in great numbers. The next day the ship

Cape Disappointment and Deception Bay. But none of these can be properly said to have *discovered* the river. Certainly, Meares, whose claim England maintained so long, showed, by the very names he gave to the cape and the "bay," that he was after all deceived about it. And he gives no suggestion of the river on his map. D'Aguilar was



AFTER AN OLD DRAWING BY DAVIDSON.

In the Straits of Juan de Fuca

CAPTAIN GRAY OBLIGED TO FIRE UPON THE NATIVES WHO DISREGARDED HIS ORDERS TO KEEP OFF.

was painted and all hands were busily at work. On the 19th, they landed near the mouth of the river and formally named it, after the ship, the COLUMBIA, raising the American flag and planting coins under a large pine tree, thus taking possession in the name of the United States. The conspicuous headland was named Cape Hancock and the low sandspit opposite, Point Adams.

The writer is well aware that the word discovery may be taken in different senses. When it is claimed that Captain Gray *discovered* this river, the meaning is that he was the first white man to cross its bar and sail up its broad expanse and give it a name. Undoubtedly, Carver — to whom the word Oregon is traced — may have heard of the river in 1767 from the Indians in the Rocky Mountains; and Heceta, in 1775, was near enough to its mouth to believe in its existence; and Meares, in 1788, named

credited with finding a great river as far back as 1603, but, according to his latitude, it was not this river; and even, if it was, there is no evidence that he entered it.

The honor of discovery must practically rest with Gray. His was the first ship to cleave its waters; his, the first chart ever made of its shores; his, the first landing ever effected there by a civilized man; and the name he gave it has been universally accepted. The flag which he there threw to the breeze was the first ensign of any nation that ever waved over those unexplored banks. And the ceremony of occupation, under such circumstances, was something more than a holiday pastime. It was a serious act, performed in sober earnest, and reported to the world as soon as possible.

And when we remember that as a result of this came the Lewis and Clarke Expedition of 1804-5, and the settle-


ment at Astoria in 1811 — to say nothing of our diplomatic acquisition of the old Spanish rights — then we may safely say that the title of the United States to the Columbia River and its tributaries becomes incontestible. Such was the outcome of the "Oregon Question" in 1846.

On leaving the river, May 20, the *Columbia* sailed up to Naspatee where she was obliged to use her guns to check a hostile demonstration of the savages. And soon after, in going up Pintard's Sound, she was again formidably attacked by war canoes, and obliged to open fire upon them with sericus results.

In a cruise soon after, the ship struck on a rock and was so badly injured that she returned to Naspatee and underwent some repairs and then sailed for Nootka, and on July 23 reported her condition to the governor, Don Quadra, who generously offered every assistance, allowed them his storehouses for their cargo, gave up the second-best house in the settlement for the use of Captain Gray and his clerk, and insisted upon having their company at his own sumptuous table at every meal. Such politeness was, of course, very agreeable to the weary voyagers, and was held in such grateful remembrance in subsequent years, that Captain Gray named his first-born child, Robert Don Quadra Gray, for the governor as well as himself. It was during this visit that Gray and Ingraham wrote their joint letter to the governor, which was often quoted in the course of the Anglo-Spanish negotiations. In September, Gray sold the little sloop *Adventure* to Quadra for seventy-five sea-otter skins of the best quality, and transferred her officers and crew to the *Columbia*.

As he sailed away, he saluted the Spanish flag with thirteen guns, and shaped his course for China. As the season was late and the winds unfavorable, he abandoned the project of visiting Japan, which the owners had recommended. Great was the joy of the crew when they found themselves homeward bound. They had an easy run to the Sandwich Islands where they took in a supply of provisions and fruits, sailing again November 3, and reaching Macao Roads December 7, in a somewhat leaky condi-



*Robert Gray*  


tion. The skins were set up to Canton and the ship was repaired near Whampoa, and duly freighted with tea, sugar, china-ware, and curios.

On the 3d of February, the *Columbia* set sail for Boston. While at anchor, near Bocca Tigris, her cable was cut by the Chinese, and she drifted slowly ashore, almost unobserved by the officer of the watch. This proved to be the last of her tribulations, as it was also one of the least. In the Straits of Sunda they met a British fleet, escorting Lord Macartney, the Ambassador, to Pekin, for whom Captain Gray took despatches as far as St. Helena.

At last, after all her wanderings, the good ship reached Boston, July 29, 1793, and received another hearty welcome. Although the expectations of the owners were not realized, one of them wrote "she has made a saving voyage and some profit." But in the popular mind the discovery of the great river was sufficient "profit" for any vessel, and this alone will immortalize the owners as well as the ship and her captain, far more, indeed, than furs or teas or gold could have done.

It remains only to add that in a few years the ship was worn out and taken to

pieces, and soon her chief officers all passed away. Kendrick never returned to America. After opening a trade in *Rover* in the Pacific. Haswell sailed for the last time in 1801, and was also lost on the return voyage.



AFTER AN OLD DRAWING BY DAVIDSON.

At Whampoa.

"CAPTAIN GRAY, FACING THE SHIPS, CONVERSES WITH A FRIEND UPON THE DISCOVERY OF OREGON."

sandalwood, he was accidentally killed at the Hawaiian Islands, and the *Lady Washington* was soon after lost in the Straits of Malacca. His Nootka lands never brought anything to the captain or his descendants, or to the owners of the ship. In fact, the title was never confirmed. Gray commanded several vessels after this, but died, in 1806, at Charleston, S. C. Ingraham became an officer in our navy, but went down with the ill-fated brig *Pickering* in 1800. The same year Davidson was lost on the

Their names, however, will always be associated with the ship they served so well; and as long as the broad "river of the West" flows on in its course, so long will the *Columbia* be gratefully remembered by the people of America. This is the year of Oregon's first Centennial, and the enthusiasm it has awakened clearly shows that the highest honor on that coast will hereafter be given to the heroic discoverers who prepared the way for the pioneers and settlers, and thus added a fine group of States to our federal Union.



d for  
lost

ys be  
ed so  
ver of  
o long  
mem-  
his is  
, and  
learly  
that  
heroic  
or the  
led a  
Union.

