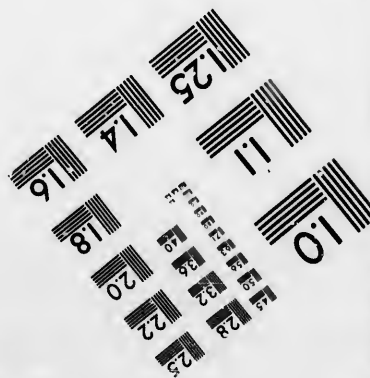





**IMAGE EVALUATION
TEST TARGET (MT-3)**



**Photographic
Sciences
Corporation**

23 WEST MAIN STREET
WEBSTER, N.Y. 14580
(716) 872-4503

**CIHM/ICMH
Microfiche
Series.**

**CIHM/ICMH
Collection de
microfiches.**



Canadian Institute for Historical Microreproductions / Institut canadien de microreproductions historiques

© 1986

Technical and Bibliographic Notes/Notes techniques et bibliographiques

The Institute has attempted to obtain the best original copy available for filming. Features of this copy which may be bibliographically unique, which may alter any of the images in the reproduction, or which may significantly change the usual method of filming, are checked below.

L'Institut a microfilmé le meilleur exemplaire qu'il lui a été possible de se procurer. Les détails de cet exemplaire qui sont peut-être uniques du point de vue bibliographique, qui peuvent modifier une image reproduite, ou qui peuvent exiger une modification dans la méthode normale de filmage sont indiqués ci-dessous.

- Coloured covers/
Couverture de couleur
- Covers damaged/
Couverture endommagée
- Covers restored and/or laminated/
Couverture restaurée et/ou pelliculée
- Cover title missing/
Le titre de couverture manque
- Coloured maps/
Cartes géographiques en couleur
- Coloured ink (i.e. other than blue or black)/
Encre de couleur (i.e. autre que bleue ou noire)
- Coloured plates and/or illustrations/
Planches et/ou illustrations en couleur
- Bound with other material/
Relié avec d'autres documents
- Tight binding may cause shadows or distortion along interior margin/
La reliure serrée peut causer de l'ombre ou de la distorsion le long de la marge intérieure
- Blank leaves added during restoration may appear within the text. Whenever possible, these have been omitted from filming/
il se peut que certaines pages blanches ajoutées lors d'une restauration apparaissent dans le texte, mais, lorsque cela était possible, ces pages n'ont pas été filmées.
- Additional comments:
Commentaires supplémentaires:

- Coloured pages/
Pages de couleur
- Pages damaged/
Pages endommagées
- Pages restored and/or laminated/
Pages restaurées et/ou pelliculées
- Pages discoloured, stained or foxed/
Pages décolorées, tachetées ou piquées
- Pages detached/
Pages détachées
- Showthrough/
Transparence
- Quality of print varies/
Qualité inégale de l'impression
- Includes supplementary material/
Comprend du matériel supplémentaire
- Only edition available/
Seule édition disponible
- Pages wholly or partially obscured by errata slips, tissues, etc., have been refilmed to ensure the best possible image/
Les pages totalement ou partiellement obscurcies par un feuillet d'errata, une pelure, etc., ont été filmées à nouveau de façon à obtenir la meilleure image possible.

This item is filmed at the reduction ratio checked below/
Ce document est filmé au taux de réduction indiqué ci-dessous.

10X	12X	14X	16X	18X	20X	22X	24X	26X	28X	30X	32X
<input type="checkbox"/>	<input type="checkbox"/>	<input type="checkbox"/>	<input type="checkbox"/>	<input type="checkbox"/>	<input type="checkbox"/>	<input checked="" type="checkbox"/>	<input type="checkbox"/>	<input type="checkbox"/>	<input type="checkbox"/>	<input type="checkbox"/>	<input type="checkbox"/>

The copy filmed here has been reproduced thanks to the generosity of:


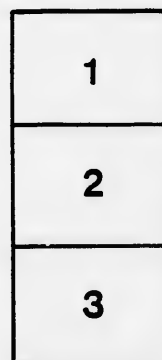
Archives of Ontario
Toronto

The images appearing here are the best quality possible considering the condition and legibility of the original copy and in keeping with the filming contract specifications.

Original copies in printed paper covers are filmed beginning with the front cover and ending on the last page with a printed or illustrated impression, or the back cover when appropriate. All other original copies are filmed beginning on the first page with a printed or illustrated impression, and ending on the last page with a printed or illustrated impression.

The last recorded frame on each microfiche shall contain the symbol \rightarrow (meaning "CONTINUED"), or the symbol ∇ (meaning "END"), whichever applies.

Maps, plates, charts, etc., may be filmed at different reduction ratios. Those too large to be entirely included in one exposure are filmed beginning in the upper left hand corner, left to right and top to bottom, as many frames as required. The following diagrams illustrate the method:



L'exemplaire filmé fut reproduit grâce à la générosité de:

Archives of Ontario
Toronto

Les images suivantes ont été reproduites avec le plus grand soin, compte tenu de la condition et de la netteté de l'exemplaire filmé, et en conformité avec les conditions du contrat de filmage.

Les exemplaires originaux dont la couverture en papier est imprimée sont filmés en commençant par le premier plat et en terminant soit par la dernière page qui comporte une empreinte d'impression ou d'illustration, soit par le second plat, selon le cas. Tous les autres exemplaires originaux sont filmés en commençant par la première page qui comporte une empreinte d'impression ou d'illustration et en terminant par la dernière page qui comporte une telle empreinte.

Un des symboles suivants apparaîtra sur la dernière image de chaque microfiche, selon le cas: le symbole \rightarrow signifie "A SUIVRE", le symbole ∇ signifie "FIN".

Les cartes, planches, tableaux, etc., peuvent être filmés à des taux de réduction différents. Lorsque le document est trop grand pour être reproduit en un seul cliché, il est filmé à partir de l'angle supérieur gauche, de gauche à droite, et de haut en bas, en prenant le nombre d'images nécessaire. Les diagrammes suivants illustrent la méthode.

e
détails
s du
modifier
r une
image

es

errata
to

pelure,
on à



32X



List of Voters for the Township of Grey

FOR 1870.

DIVISION NO. 1.

(Concession 1, Lots 1 to 80. Concessions 2 to 9, Lots 1 to 15.)

Consecutive Number.	No. on Assessor's Roll.	NAME.	Concession	No. Lot or part Lot.	Other Description.	Freeholder or Tenant.
1	98	Amer, Daniel,	2	4		t
2	261	Alexander, Walter,	6	7		f
8	6	Bennett, William,	1	n $\frac{1}{2}$ 20, 21,		f
4	48	Beharrel, Thomas,	1	s $\frac{1}{2}$ 6		f
5	49	Beharrel, Isaac,	1	s $\frac{1}{2}$ 6		f
6	99	Breckenridge, David,	2	5		f
7	106	Bryans, Edward,	2	12		f
8	187	Bates, Wilham,	3	6, 7		f
9	209	Bishop, William,	5	12, n $\frac{1}{2}$ 13		f
10	210	Bishop, James,	5	w $\frac{1}{2}$ 14		f
11	211	Bishop, Peter,	5	e $\frac{1}{2}$ 13, w $\frac{1}{2}$ 14		f
12	212	Bishop, John,	5	e $\frac{1}{2}$ 14, w $\frac{1}{2}$ 15		f
13	214	Barker, John,	6	n $\frac{1}{2}$ 15	see Dv. No. 4	f
14	260	Bateman, William,	6	s $\frac{1}{2}$ 11, 13		f
15	262	Badgeley, Israel,	6	n $\frac{1}{2}$ 14		f
16	17	Clarke, Andrew,	1	n $\frac{1}{2}$ 29		f
17	46	Conly, John,	1	4		f
18	47	Cutt, James,	1	5		f
			(2	8		f
19	52	Coombs, Joseph,	1	9		f
20	62	Crerar, William S.	1	s $\frac{1}{2}$ 24 25		f
21	189	Carr, Robert,	3	8		f
22	140	Carr, John,	3	8		f
23	254	Chapman, Henry,	6	e $\frac{1}{2}$ of w $\frac{1}{2}$ 9		f
24	259	Chapman, Richard,	6	12		f
			(6	5		f
25	288	Cardiff, Mark,	7	8		f
26	381	Cardiff, John,	8	3		f
27	382	Crooks, George,	8	4		f

Voters' List, Township of Grey.

28	160	Coutts, Robert,	4	w p 2, 4	f	
29	878	Crerar, John,	9	7	f	74
30	168	Drone, David,	4	e t 10	f	75
31	200	Dauncey, Tassel,	5	s w p 6	f	76
32	201	Dauncey, John,	5	s w p 6	f	77
33	202	Dauncey, William,	5	7, 8	f	
34	378	Dobson, David,	9	2	f	78
35	207	Eickmeyer, Henry,	5	12, n t 18	t	79
36	208	Eickmeyer, William,	5	12, n t 18	t	80
37	15	Fisher, Harman,	1	30	f	81
38	107	Fraser, Finlay,	2	18	f	82
39	141	Frayne, Joseph,	(1	s p 22	f	83
40	195	Forsythe, Alexander,	(8	10	f	84
41	196	Ferguson, Peter,	5	1	f	85
42	256	Fisher, Robert,	5	8	f	86
43	385	Forbes, John,	6	e t 9	f	87
44	387	Forsythe, Alexander,	8	n t 6, w t 7	f	88
45	340	Fairburn, John,	8	8	f	89
46	377	Ferguson, James,	8	11	f	90
47	12	Granger, Thomas,	9	6	f	91
48	13	Granger, John,	1	27	f	92
49	16	Gaus, Henry,	1	n t 28	f	93
50	61	Gordon, John,	1	30	f	94
51	388	Govenlock, Walter,	1	s p 22, 28	t	95
52	51	Hillier, John,	6	5	f	96
53	185	Hogg, James,	1	8	f	97
54	186	Hogg, William A.	8	n t 6	f	98
55	166	Herbertson, Matthew,	8	e t 5	f	99
56	197	Hingston, W. G.	4	8	f	100
57	342	Hall, William,	5	4	f	101
58	381	Heapy, William,	(8	14	f	102
59	388	Habkirk, William,	(9	14	f	103
60	289	Inglis, Robert,	9	10	f	104
61	4	Jacklin, Elijah,	9	12	f	105
62	140	Jackson, John,	7	7	f	106
63	257	Jones, Robert,	1	n t 16	f	107
64	388	Jackson, Irwin,	(8	9	f	108
65	287	Killough, William,	(4	9	f	109
66	288	Karney, John,	6	10	f	110
67	59	Lynn, William,	9	18	f	111
68	95	Lamont, Daniel M.	7	n t 6	f	112
69	101	Leavins, Edward,	7	n t 6	f	113
70	204	Lowe, John,	1	e t 18, 19	f	114
71	290	Lamont, Hugh,	2	7	f	115
72	291	Lamont, Archibald,	2	7	f	116
73	295	Lamont, Angus,	5	10	f	117
			7	8	f	118
			7	8	f	119
			7	18	f	120

Voters' List, Township of Grey.

74	296	Lamont, Donald,	7	18	f
75	297	Lamont, John,	7	14	f
76	844	Lamont, Malcolm,	8	15	f
77	876	Levingstone, John,	9	5	f
78	42	Mills, James,*	1	s p 1	f
79	58	Manser, Charles,	1	s p 16	f
80	68	Mitchell, George,	1	n p of s † 28, 29	f
81	64	Mitchell, John A.	1	s p 28, 29	f
82	264	Mitchell, William,	6	s † 14	f
83	380	Menzies, James,	9	9	f
84	385	Mitchell, Thomas,	9	15	f
85	5	McDonald, Robert,	1	17, n † 18, 19	f
86	9	McFavish, Duncan,	1	n † 24, 25	f
87	11	McClennan, William.	1	26	f
88	55	McDonald, Duncan,	1	12	f
89	58	McDonald, Alexander,	1	s p 16	f
90	60	McInnes, Robert,	1	s † 20, 21	f
91	100	McDonald, Donald,	2	6	f
92	102	McEwen, Wilham,	2	n † 9	f
93	108	McEwen, Thomas,	2	s † 9	f
94	104	McCutcheon, John,	2	10	f
95	108	McDonald, Duncan,	2	14, n † 15	f
96	109	McDonald, Archibald,	{ 2 3 2	16 16 e † 15	{ see Div. No. 4
97	161	McKee, Hugh,	4	e p 2, n † 3	f
98	162	McDonald, Archibald,	4	e † 8	f
99	169	McDougall, John,	4	11	f
100	170	McQuarrie, Hector,	4	w † 12	f
101	171	McQuarrie, Donald,	{ 3 4	15 e † 12	f
102	172	McKay, Hector,	4	n 1 2 18	f
103	208	McCutcheon, Samuel,	5	e 1-2 9	f
104	236	McLauchlan, Duncan,	6	s 1-2 1, 2	f
105	237	McLauchlan, Thomas,	{ 5 6 5	2 n 1-2 1, 2 w 1-2 9	f
106	253	McCutcheon, William,	{ 6 6	n p 9	f
107	257	McGuire, David,	6	10	f
108	280	McLauchlan, Alexander,	7	s w p 1	f
109	281	McLauchlan, Donald,	7	1	f
110	282	McLean, Hector,	7	2	f
111	292	McDougall, Duncan,	7	10	f
112	298	McKinnon, Hugh,	7	11	f
113	294	McIntosh, John,	7	12	f
114	330	McDougall, John,	8	9	f
115	341	McKay, Robert,	8	13	f
116	382	McGregor, Thomas,	9	11	f
117	384	Newton, Thomas,	8	n e p 5	f
118	240	Oliver, Francis,	6	4	f
119	2	Pollock, Samuel,	1	10	f

Voters' List, Township of Grey.

120	50	Ray, Amos,	1	7	f
121	57	Reid, James,	1	15	f
122	105	Ross, Alexander,	2	11	f
123	142	Roe, Richard,	3	11	f
124	213	Richardson, Frederick,	5	e 1-2 15*	f
125	286	Richardson, Neil,	7	5	f
126	339	Robertson, Homer,	8	10	f
127	1	Snell, Samuel,	1	n 1-2 1, 2	f
128	3	Smith, Sidney,	1	n 1-2 13, 14	f
129	44	Simpson, James,	1	s 1-2 1, 2	f
130	45	Simpson, Andrew,	1	3	f
131	97	Stokes, Thomas,	2	3	f
132	131	Strachan, James,	(3	n 1 2 1, p 4	f
			(4	n 1-2 1	f
133	132	Strachan, John,	(3	e 1-2 1, w 1-2 2	f
			(4	sp 1	f
			(3	e 1-2 2, w p 3	f
134	133	Strachan, Thomas,	(4	n p of s 1-2 1	f
135	143	Snyder, Nicholas,	3	12	f
136	164	Smith, Thomas,	4	7	f
137	173	Smith, Owen,	4	14, s 1-2 13	f
138	174	Savage, Henry,	4	15, 18 see Div. No. 4	f
139	198	Smith, Thomas,	5	5	f
140	199	Smith, Oliver,	5	6	f
141	205	Shaw, Angus,	5	11	f
142	206	Shaw, John,	5	11	f
143	239	Sample, John,	6	3	f
144	250	Smith, Trueman,	6	6	f
145	252	Smith, John,	6	8	f
146	265	Smalldon, Thomas,	6	s 1-2 15	f
147	285	Smith, Marsden,	7	4	f
148	328	Stewart, Daniel,	8	s p 1	f
149	329	Stewart, Alexander, jr.	8	2	f
150	330	Stewart, Alexander, sr.	8	n p 2	f
151	374	Shiels, John W.	9	3	f
152	1	Thompson, Alexander,	1	n 1-2 1, 2	f
153	134	Taylor, Duncan,	3	ep 3, w p 4	f
154	163	Turnbull, James,	4	5	f
155	298	Taylor, Thomas,	7	15	f
156	7	Watling, William,	1	n 1-2 22, 23	f
157	14	Warnock, John,	1	n 1-2 23	f
158	43	Wright, Thomas,	1	s p 1	f
159	56	White, William,	1	s 1-2 13, 14	f
160	96	Wright, John N.	2	2	f
161	144	Welsh, Joseph,	3 3	13, 14	f
162	167	Weatherspoon, James,	3 4	n 1-2 10	f
163	258	Woodburn, Thomas,	3 6	w 1-2 11	f
164	327	Work, Robert,	3 8	1	f
165	336	Yuill, John,	3 8	e 1-2 7	f
166	375	Zimmer, Michael,	1 9	4	f

Voters' List; Township of Grey.

DIVISION NO. 2.

(Concessions 1C to 18, Lots 1 to 15.)

1	594	Alecock, William,	14	w p 6
2	600	Askin, John,	14	10
8	639	Avery, George,	15	14, s p 15
4	742	Adams, R. W. (Walton)		18
5	770	Atkinson, W. B. (Cranbrook)		243, 251, 252, 254, 267, 278, 285
6	780	Alderson, Charles (Cranbrook)		pk lots 13, 14, 29, 30
7	805	Avery, Duncan, (Cranbrook)		15, 16, 57, 58, Wm. St. 30
8	482	Burgess, Samuel,	10	p 1-2 2, w p 3
9	494	Ball, Henry,	10	4
10	478	Bottz, Phillip,	11	4
11	507	Burgess, Walter,	12	1
12	777	Biddle, George, (Cranbrook)		81, 95, 242, 250
13	802	Bird, James, (Cranbrook)		18, 14, 59, 60
14	803	Bothwell, Thomas, (Cranbrook)		129, 136, 177, 184, 230-3, 187, 192
15	561	Bradley, Francis,	13	5
16	562	Blake, Patrick,	13	6
17	593	Blake, Thomas,	14	4
18	595	Blake, William,	14	5
19	665	Burns, William,	16	n w p 1
20	677	Buchanan, John,	16	s 1-2 8
21	677	Buchanan, Donald,	16	s 1-2 8
22	678	Buchanan, Alexander,	16	n 1-2 8
23	749	Blair, Robert,	18	4, 5
24	783	Chapman, Thos. (Cranbrook)		pk lots 10, 11
25	517	Calder, Thomas,	12	9
26	568	Cardiff, Thomas,	13	10
27	569	Clemens, Moses,	13	11
28	569	Clemens, Christian,	13	11
29	571	Cash, John,	13	13
30	675	Campbell, Dunbar,	16	w 1-2 7
31	680	Clark, James,	16	w 1-2 19
32	712	Campbell, David,	17	w 1-2 10
33	740	Cowan, John, (Walton)		15, 14
34	758	Campbell, George,	18	15, 14
35	477	Dickson, Robert,	(11	s p 8
36	478	Dickson, Robert,	(12	n p 7, 8
36	479	Dark, George,	11	9
37	525	Dames, Wm. (Cranbrook)		38, 44, 19, 20, 30
38	684	Douglass, James,	15	n p 15
39	671	Douglass, Robert,	16	9
40	682	Douglass, John,	16	w 1-2 5
41	714	Duncan, James,	17	11, 12
42	716	Duncan, Archibald,	17	n 1-2 11
43	717	Duncan, Neil,	17	n 1-2 12
44	747	Duncan, Johnsten,	18	e 1-2 12
45	520	Engel, Caspar,	12	2
46	629	Ewan, John,	15	13

Voters' List, Township of Grey.

47	509	Fitzakerly, George,	12	w 1-2 2	f
48	566	Forest, George,	13	9	f
49	567	Forest, Alexander,	13	9	f
50	710	Ferguson, David,	17	9	f
51	711	Ferguson, John,	17	9	f
52	801	Fraser, Hugh, (Cranbrook)		pk lots 81,84,125,128,9,12,61,64	f
53	471	Graham, William,	11	s 1 2 1	f
54	474	Glasser, John,	11	3	f
55	598	Grant, David,	14	e 1 2 8	f
56	782	Galer, Martin, (Cranbrook)		plot 12	f
57	787	Garrow, John, do		p lot 6	f
58	788	Garrow, Edward, do		p lot 6	f
	487		(8	s 1 2 6	
59	488	Hill, John,	(10	8, p 9	f
	489		(11	n e p 8	
60	440	Hollinger, John,	10	10	f
61	445	Hogan, Michael,	10	n p 14	f
62	789	Hunter, Alex. (Cranbrook)		p lots 4, 111, 112, 84	f
63	527	Hicks, James,	12	n e p 15, p 16, see Dv. 8	f
64	559	Hislop, Thomas,	13	8	f
65	574	Hall, Isaiah,	13	15	f
66	592	Hislop, John,	14	p 1, 2	f
67	626	Hislop, William,	15	2	f
			(14	p 1	
68	627	Hislop, Andrew,	(15	8	f
69	631	Hislop, James,	15	7	f
70	670	Hodgins, Joseph,	16	4	f
71	681	Houston, James,	16	e 1-2 10	f
72	679	Harris, John,	16	9	f
73	788	Hewitt, John,	18	p 1	f
74	784	Hewitt, D. H.	18	s p 3	f
75	440	Jones, John,	10	e p 9	f
76	476	Johnston, James,	11	6, 7	f
77	772	Johnston, John, sr. (Cranb'k)		n w p 88, 89	f
78	773	Johnston, John, jr. do		pk lots 56, 61, 62	f
79	704	Johnston, Andrew,	17	8	f
80	756	Johnston, Thomas W.	18	w p 11	f
81	755	James, Philip,	18	10	f
82	472	Knechtel, John,	11	2	f
	447		(10	e 1-2 15	
83	448	Knight, James,	(10	n w p 18	f
84	477	Knight, Joseph,	10	e 1-2 15	f
85	480	Kabel, Conrad,	11	10	f
86	524	Kirk, Lewis,	12	n p 15	f
87	737	Kidd, George, (Walton)		v lot 7	f
88	573	Learnant, Thomas,	18	e 3 14	f
89	597	Lamb, Edward,	14	7	f
90	601	Logan, James,	14	11	f
91	602	Logan, James T.	14	12	f
92	608	Leslie, John,	14	13	f
93	686	Logan, Quentin,	15	11	f
94	684	Leckie, John,	16	14	f

Voters' List, Township of Grey.

95	441	Moore, Thomas,	10	11	f
96	475	Martin, Robert,	(10 11	5 5	f
97	515	Mitchell, James,	12	s p 6, 7	f
98	558	Mitchell, Robert,	13	1, 2	f
99	568	Menzies, Robert,	13	n 1-2 7	f
100	701	Murchie, Charles,	17	n 1 2 1	f
101	702	Mann, Rev. David,	17	a e p 1	h
102	707	Monteith, William,	17	6	f
103	758	Morrison, Matthew,	18	9	f
104	485	McNaughton, Robert,	10	6	f
105	670	McFadden, Uriah,	12	e 1-2 2, 3	f
106	519	McLaughlan, John,	12	11	f
107	528	McDonald, Peter,	12	s p 15	f
108	625	McDonald, Peter,	15	1	f
109	640	McIntosh, Donald,	(15 16	s p 15 15	f
110	641	McIntosh, Peter,	15	n 1-2 15	f
111	667	McDonald, James,	16	p 1	f
112	708	McFadzean, John,	17	e p 1, 2	f
113	705	McFadzean, Thomas,	17	4	f
114	713	McGirvin, Robert,	17	e 1 2 10	f
115	719	McKenzie, Murdoch,	17	s 1-2 18	f
116	720	McKenzie, Duncan,	17	s 1-2 18	f
117	722	McAllister, William,	17	e 1-2 14	f
118	723	McLeod, Roderick,	17	15	f
119	745	McDonald, Lewis, (Walton)	16	w 1-2 27, 29 pt 1	f
120	722	McTaggart, Orran, do		v lots p 1, 12, 18, 14, 15	f
121	757	McMillan, Angus,	18	e p 11, 12	f
122	786	McKay, William, (Cranbrook)		p lot 5	f
123	798	McNair, Alexander do		pt p lot 1	f
124	797	McNichol, Andrew do		p lots 269, 218	f
125	804	McKay, William do		v lots 15, 16, 57, 59.	f
126	486	Norton, William,	10	7	f
127	572	Newsome, William,	18	w 1-2 14	f
128	798	Nichols, Shubal, [Cranbrook]		lots 105, 108, 114, 117, 61, 64, 49, 52	f
129	671	O'Connor, James,	16	n 1-2 5	f
130	444	Porter, Hugh,	10	13	f
131	518	Perrie, William,	12	10	f
132	781	Poppie, Gottlieb, [Cranbrook]		p plots 17, 18, 24, 25	f
133	560	Roddick, John,	18	4	f
134	565	Ritter, Valentine,	18	s 1-2 8	f
135	570	Robertson, John,	18	12	f
136	706	Ramsay, James,	17	5	f
137	708	Ritchie, William,	17	e 1-2 7	f
138	709	Rathwell, Samuel,	17	8	f
139	715	Richardson, Walter,	17	e 1-2 11	f
140	736	Reid, James, [Walton]		v lot pt 8	f
141	748	Ritchie, John,	18	n p 8	f
142	784	Radatz, Ferdinand, [Cranbrook]		p lots 7, 8, 9	f

Voters' List, Township of Grey.

143	446	Smalldon, John,	10	w 1-2 16	f	
144	515	Shine, Michael,	12	a p 5	f	
145	514	Shine, William,	12	n p 5, 6	f	
146	521	Slennan, Samuel, [Cranb'k]	12	12, 14	f	
147	528	Seel, Charles	12	lots 97,100,109,112,20,80,81,41,44	f	1 65
148	564	Stevenson, William,	13	n p 15	f	2 68
149	599	Stewart, Donald,	14	s 1-2 7	f	
150	604	Sinclair, Peter, jr.	14	9	f	
151	605	Sinclair, Peter, sr.	14	s 1-2 14	f	3 44
152	628	Sellers, John,	15	n 1-2 14, 15	f	4 40
153	630	Stewart, Hu b,	15	4	f	5 58
154	637	Shaw, James,	15	6	f	6 54
155	638	Stewart, John,	15	12	f	7 50
156	668	Smith, William,	16	13	f	8 50
157	688	Stewart, Alexander,	16	2	f	9 75
158	788	Smith, Alexander, [Walton]	16	18	f	
159	739	Smith, William, [Walton]	17	v lots 2, 3	f	10 4
160	750	Smilie, James,	18	lots 4, 5	f	11 4
161	774	Shroeder, Martin, [Cranb'k]	9	w 1-2 7	f	12 4
162	779	Sheik, John, [Cranbrook]	9	6	f	13 4
163	795	Seel, George, do		p lots 64, 65, 68	f	18 4
164	800	Switzer, Charles, do		a p 14	f	14 4
165	855	Speiran, Hartwell, do		lots 15,16,27,28	f	15 5
166	438	Tait, John,	10	lots 158,160,101,109,89,40	f	16 5
167	598	Thorndyke, Robert,	14	lots 1, 8, 65-80	f	17 6
168	632	Turnbull, Thomas,	15	p lots 21,22,23,24 see Dv. 3	f	18 6
169	633	Turnbull, Adam,	15	e p 8	f	19 7
170	635	Turnbull, Andrew,	15	w 1 2 8	f	20 7
171	673	Telfer, Thomas,	16	w 1-2 8	f	
172	674	Telfer, William,	16	e 1 2 8	f	21
173	676	Turnbull, William,	16	10	f	22
174	790	Tabbert, William, [Cranbrook]	16	n 1-2 6	f	23
175	791	Tuck, James, [Cranbrook]	16	e 1-2 6	f	24
176	792	Tuck, Robert, [Cranbrook]	16	e 1 2 7	f	25
177	426	Vanstone, William,	11	p lot pt 3, 4	f	26
178	442	Vincent, John, [Cranb'k]	10	pt p lot 1, 2	f	27
179	512	Warner, William,	12	pt p lot 1	f	28
180	576	Walker, John S.	13	n p 2 [see sub- Div. 4	f	29
181	669	Watson, Peter,	16	pt lot 67	f	30
182	721	Williamson, James B.	17	12	f	31
183	752	Williamson, Thomas,	18	4	f	32
184	796	Zimmer, Jacob, [Cranb'k]	12	8	f	33
185	799	Zimmer, John, [Cranb'k]	13	8	f	34
			18	8	f	35
			17	n w p 18, w 1-2 14	f	36
			18	7, 8	f	37
			18	v lot 32	f	38
			18	p lots 50, 53, 45, 49	f	39
			18		f	40
			18		f	41

Voters' List, Township of Grey.

9

DIVISION NO. 3.

(Concessions 10 to 18, Lots 16 to 35.)

1	659	Atfield, Moses,	15	w† 81	f
2	660	Atfield, Henry,	15	e† 81	f
3	449	Brown, Robert,	(10	16, 17	f
			(11	n p 16, 17	f
4	405	Barneth, Conrad,	10	n† 29	f
5	581	Baker, Adam,	12	n e p 16	f
6	540	Buttery, Henry,	12	28	f
7	590	Bowen, Robert,	13	34	f
8	591	Bowen, Thomas,	13	34	f
9	780	Brown, Thomas,	17	80	f
10	457	Campbell, William,	10	24	f
11	467	Cook, William,	10	s p 29, 30	f
			(10	32	f
12	469	Cascadden, James,	(9	n† 32	f
			11	s p 16, 17	f
13	481	Cameron, John,	11	28	f
14	498	Cox, Richard,	11	28	f
15	580	Cameron, Robert,	12	n p 16	f
16	541	Carnochan, John,	12	w† 24	f
17	644	Cuthell, James,	15	17	f
18	646	Campbell, William,	15	e† 18	f
			(17	16	f
19	724	Clark, George,	(18	16	f
20	725	Carmichael, John,	17	20	f
			(10	38	f
21	489	Daniel, Jabez,	(11	w† 23	f
			11	29	f
22	499	Dougherty, John,	11	35	f
23	506	Denman, George,	12	n† 21	f
24	587	Ducklow, John,	(11	s† 26	f
			(12	27	f
25	545	Duke, William,	18	31	f
26	588	Denman, James,	16	e† 27	f
27	697	Doull, David,	11	e† 22	f
28	488	Engel, Yust,	18	16	f
29	575	Ennis, Thomas,	11	w† 22	f
			12	20	f
30	487	Fralick, Adam,	15	19	f
31	536	Foester, Valentine,	16	19	f
32	647	Fulton, William,	16	20	f
33	688	Fulton, William, jr.	16	20	f
34	689	Fulton, James,	18	17, 18, 19	f
35	760	Fulton, George,	10	w p 22	f
36	455	Green, Henry,	10	n p 25	f
37	457	Gill, Joseph,	12	n p 15	f
38	529	Gordon, George,	(10	p 25	f
			(11	p 25	f
39	459	Hunsicker, Frederick,	10	31	f
40	468	Howard, Dennis,	11	80	f
41	500	Hodges, John,	11		f

Voters' List, Township of Grey.

42	527	Hicks, James,	12	n p 15, s p 16	see Div. 2	f
43	554	Hohler, Lewis,	12	s p 32, 33		f
			(12)	25		
44	579	Howard, John,	(18)	19, 25		f
			(18)	32		
45	622	Harbottle, John,	(14)	32		f
46	399	Harrison, Charles,	16	32		f
47	555	Johnston, John,	12	34		f
			(10)	e 15		
48	447	Knight, James,	(10)	n w p 18	see Div. No. 2	f
49	484	Krauter, Jacob,	11	20		f
50	532	Knight, John,	12	w 17		f
51	539	Kryslor, Adam,	12	18		f
52	542	Kiser, William,	12	e 1-2 24		t
53	619	King, William,	14	29		f
54	649	Kyle, William,	15	w p 21		t
55	692	Kendall, James, sr.	16	24		t
56	695	Kendall, George,	16	s p 26		t
57	726	Kendall, James,	17	19		f
58	727	Kendall, Robert,	17	19		f
59	483	Long, Joseph,	11	s p 20		f
60	493	Long, John,	11	s p 25		f
61	538	Leckie, William,	12	w 1-2 22		f
62	539	Leckie, Robert,	12	e 1-2 22		f
63	654	Levingstone, James,	15	27		f
64	767	Long, Nicholas,	18	s e p 35		f
65	463	Morton, William,	10	s p 26, 27		f
66	491	Michel, Ludwig,	11	s p 23		f
67	492	Michel, Conrad,	11	e p 23, s p 24		f
68	497	Millard, Charles,	11	27		f
			(18)	27, 28		
69	501	Millard, David,	(11)	s w p 32		f
70	589	Moore, Patrick,	13	33		f
71	618	Mihm, Elias,	14	28		f
72	619	Minshall, John,	14	30		f
73	664	Mann, James,	15	35		f
74	700	Mann, William,	16	35		f
75	731	Machan, Robert,	17	31, 32		f
			(16)	30		
76	464	Machan, William,	(17)	29, 35		f
			(18)	34, 35		
77	454	McLauchlan, William,	10	21		f
78	503	McKay, Isaac,	11	p 32		f
79	578	McNiel, John,	13	19		f
			(12)	s 1-2 21		
80	581	McIntosh, John,	(13)	n 1-2 21		f
81	582	McInnes, Andrew,	13	s 1-2 21, w p 22		f
82	583	McInnes, Duncan,	13	e p 33		f
83	606	McNiel, Hugh,	14	16		f
84	607	McNiel, Lauchlan,	14	17, w 1-2 18		f
85	610	McNair, James,	14	20		f
86	611	McNair, Duncan,	14	21		f

87 61
88 61
89 61
90 61
91 65
92 65
93 65
94 65
95 65
96 66
97 69
98 74
99 76
100 76

101 58

102 58
103 58
104 48
105 63
106 63
107 63
108 48
109 58
110 48
111 48
112 58
113 68
114 48
115 48
116 48
117 58
118 48
119 58
120 58
121 58
122 68
123 68
124 68
125 68
126 68
127 68
128 68
129 68
130 68

Voters' List, Township of Grey:

181	694	Sparling, Richard,	16	p 25	f
182	698	Speiran, John,	16	81	f
183	761	Smith, William,	18	28, 29	f
184	462	Traviss, James,	10	s p 26; 27	f
185	576	Taylor, David;	13	17	f
186	451	White, Hiram;	(10	s p 18, 19	f
187	464	Wilton, Thomas,	(11	18, 19	t
188	534	Wolf, Jacob,	10	28	f
189	643	Whitfield, Thomas;	12	n 1-2 19	f
140	547	Whitfield, John,	(12	26	f
141	558	Wright, James,	(13	26	f
142	584	Whitfield, John; jr.	12	28	f
143	616	Williamson, Charles,	12	n 1-2 32	f
144	623	Wright, James G.	13	23	f
145	645	Wortley, John,	14	25	f
146	687	Woods, Henry,	14	33, 34	f
147	550	Yeaman, George,	14	w 1/2 18	f
148	662	Young, Andrew,	15	18	f
149	580	Zigler, Jacob,	12	30	f
150	608	Zigler, William,	15	w 1/2 88	f
			13	20	f
			14	e 1/2 18	f

DIVISION NO. 4.

(Concession 1, Lots 81 to 70: Concessions 2 to 9, Lots 16 to 85.)

1	18	Armstrong, Joseph.	1	n 1/2 31, 32, 33	f
2	21	Armstrong, John,	1	n 1/2 36; 37	f
3	33	Alexander, Alexander,	1	s p 56, 57	f
4	176	Ames, Samuel,	4	17	f
5	177	Ames, Wm. M.	4	19	f
6	326	Ames, William,	7	34	t
7	24	Bennett, Henry,	1	41, 42, p 43, 44	f
8	25	Brown, George,	1	n 1-2 43, 44	f
9	70	Bennett, Silas,	1	s p 43, 44	f
10	87	Brown, William,	1	s 1-2 54, 55	f
11	117	Broadfoot, John,	2	25; 26	f
12	190	Boyers, Daniel,	2	35	f
13	156	Broatch, John,	3	e 1/2 32	f
14	159	Bowes, James,	3	35	f
15	188	Bremner, Andrew,	4	s p 25	f
16	214	Barker, John,	(5	16 see Div. 1	f
17	219	Brooks, Robert,	(6	n 1/2 15	f
18	227	Bell, John,	5	19	f
19	287	Barker, Matthew,	5	20	f
20	278	Bennett, Robert,	6	e 1/2 16	f
21	801	Bateman, Elijah,	6	81	f
22	808	Bateman, John;	7	18, e 1/2 19	f
			7	n 1/2 18	f

Voters' List; Township of Grey:

23	411	Burns, Charles W.	8	s e p 84
24	391	Barr, Robert,	9	21
25	403	Bernath, George,	9	w 27
26	404	Bernath, Clemens,	9	e 27
27	23	Cathers, Robert,	1	n p 39, 40
28	36	Colter, John,	1	n 1-2 59, 60
29	38	Campbell, William;	1	n 1-2 63, 64
30	118	Campbell, David,	2	27
31	122	Coats, Robert,	2	e 1-2 29
32	129	Cosens, Chrtles,	2	34
33	149	Campbell, William;	3	28, w 1-2 24
34	155	Clark; Simon,	3	30
35	231	Clark, John,	5	31
36	271	Crawford, William;	6	n 1-2 24
37	309	Clark, Thomas,	(7	s e p 22
			(9	n e p 22
			(6	28, s 1-2 24
38	314	Cober, John;	(7	s p 23
39	325	Coughlan, John,	7	33
40	358	Carter, James,	8	e p 22
41	361	Connon, James,	8	e p 22
42	370	Chambers, Samuel;	8	29
43	409	Campbell, Hugh,	9	33
44	30	Dunlop, James,	1	n p 52
45	69	Dyer, John,	1	s p 39, 40
46	81	Dobson, John W.	1	s 1-2 46, 47
47	189	Davidson, James;	4	29
48	190	Duke, Adam;	4	w 1-2 31
49	191	Duke, David;	4	e 1 2 31
50	192	Dunbar, David,	4	32
51	194	Duke, Andrew	4	35
			(4	23
			(5	28
52	228	Dunbar, James;	(6	26, 28
			(5	33
53	273	Davis, John M.	(6	n w p 27
			(6	20
54	304	Dobson, Charles;	(7	20
			(7	21
55	306	Dobson, Lawrence;	8	n p 23
56	355	Dunbar, John,	(4	34
			(5	s p 35
			(6	33, 34, 35
			(7	35
57	412	Davies, Edwin C. K.	(8	s p 34, 35
			(9	n p 34, p 35
			(1	s p 56, 59, 60
58	39	Elliott, Robert,	1	21, w p 22
59	352	Eickmeyer, Daniel,	8	w 1-2 25
			(7	25
60	318	Elliot, William,	(6	29
61	406	Engler, Ambrose,	9	n 1-2 69, 70
62	41	Fraser, John,	1	

3 to 35.)

Div. 1

Voters' List, Township of Grey.

63	92	Fertney, Jacob,	1	s p 65, 66	f
64	800	Fogal, Morris,	7	e 1-2 17	f
			(6	22	f
65	307	Fisher, Thomas,	(7	22	
66	34	Graham, Peter,	1	w 1-2 55, 56	f
67	150	Good, John,	3	n p 26	f
68	221	Gatcby, Thomas,	5	21	f
69	824	Grant, John,	7	e 1-2 30	f
70	872	Gill, John,	8	31	f
71	898	Gill, Isaac,	9	e p 22	f
72	898	Grothner, Richard,	9	24	f
78	84	Hay, Thomas,	1	s 1-2 51	f
74	81	Hastie, Matthew,	1	n p 52	o
75	127	Holmes, Samuel,	2	82	f
76	218	Hutchinson, Wm. H.	5	18	f
77	231	Hudson, Charles,	5	29	t
78	238	Hearn, George,	5	31, 32	f
79	322	Henry, Alexander,	7	27, 28	f
80	390	Hunter, John,	9	20	f
81	399	Hollenback, John,	9	s 1-2 25, n 1-2 26	f
82	216	Johnston, John,	5	w 1-2 17	f
			(5	27	f
88	275	Kellenor, Joseph,	(6	27	
84	299	Keffer, Jacob,	7	16, w 1-2 17	f
			(7	p 22	f
85	811	Keffer, Michael,	(8	p 22	
86	845	Keys, Henry,	8	n 1-2 16	f
87	29	Loughead, Samuel,	1	n p 50, 52	f
88	41	Lindsay, George,	1	n 1-2 69, 70	f
89	94	Love, Samuel,	1	s 1-2 69, 70	f
90	120	Lucas, John,	2	28	f
91	121	Lucas, Adam,	2	w 1-2 29	f
92	152	Lindsay, John J.	3	27	f
93	367	Laird, James,	8	25	f
94	400	Lake, William,	(8	s 1-2 26	
			(9	n 1-2 25	f
95	408	Loher, Henry,	9	n 1-2 32	f
96	22	Murray, James,	1	n p 38	f
97	32	Mitchell, Charles,	1	n p 51, 52	f
98	33	Mitchell, Robert,	1	n p 53, 54	f
99	66	Mines, George,	1	s p 31, 32, 33	t
100	66	Mines, William,	1	s 1-2 34, 35	f
101	86	Mitchell, William,	1	s p 52, 53, 54	f
102	147	Miller, Francis,	3	21, p 24	f
103	155	Mines, Samuel,	3	n 1-2 32	f
104	264	Mitchell, William,	6	n 1-2 14	f
			(7	31	
105	353	Milne, David,	(8	s p 23, 24	f
106	366	Milne, John,	3	n e p 24	f
107	367	Milne, William,	8	n e p 24	f
108	387	Makins, Henry,	9	17	t

Voters' List, Township of Grey.

109	407	Murray, David,	9	30, 31	t
110	408	Murray, Alexander,	9	30, 31	t
111	26	McKee, George,	1	n 1/2 46, 47	f
112	28	McLean, Archibald,	1	n p 50	f
113	31	McElraney, James,	1	n p 52	t
114	39	McGeorge, Samuel,	1	n p 65, 66, 67, 68	f
115	40	McLean, Hector,	1	s p n 1/2 67, 68	f
116	65	McAllister, Robert, jr.	1	n 1/2 s 1/2 31, 32, 38	f
117	68	McCutcheon, Robert,	1	s 1-2 37	f
118	80	McKee, Michael,	1	s 1/2 of n 1/2 45	f
			(2	16	f
119	109	McDonald, Archibald,	(3	16 see Div. No. 1	f
			(2	17	f
120	111	McDonald, Duncan.	(3	17	f
			(2	18	f
121	112	McAllister, Robert, sr.	(3	18	f
			(1	s p 28	f
122	113	McDonald, Donald,	(2	19, 20	f
123	115	McDonald, John,	2	21, 22	f
124	116	McDonald, Alexander,	2	23, 24	f
125	145	McCartney, Hugh,	3	19	f
126	146	McCartney, John,	3	20	f
127	153	McNeil, Hugh,	3	28	f
128	158	McFadden, Roderick,	3	34	f
129	182	McCush, John,	4	n 1/2 24	f
190	188	McPherson, John,	4	28	f
181	277	McDonald, Donald,	6	30	f
182	317	McKelvey, James,	7	24	f
183	419	McCallum, Peter H.	8	30, n 1-2 34	f
184	186	Nicholson, Malcolm,	4	26	f
185	187	Nicholson, Norman,	4	27	f
186	126	Oliver, Noble,	2	e 1-2 31	f
187	222	Oughton, John.	5	22	f
188	323	Oliver, James,	7	29, w 1-2 30	f
189	386	Oster, Joseph,	9	16	f
140	157	Page, Thomas,	3	33	f
141	178	Pearson, James,	4	20	f
142	179	Pearson, Richard,	4	21	f
143	180	Pearson, Robert, jr.	4	22	f
			(3	31	f
144	193	Pirie, Robert,	(4	33	f
145	269	Pollard, William,	6	19	f
146	313	Panabaker, Aaron,	7	s w p 23	f
147	363	Patton, William,	8	n p 23	f
148	38	Ross, Richard,	1	s p 50	f
149	154	Ridley, Joseph,	3	29	f
150	175	Raynard, Joseph,	4	16	f
151	223	Rose, Robert,	5	23	f
			(5	25	f
152	225	Ross, Robert,	(8	n w p 24	f
153	276	Raynard, John,	6	21	f

Voters' List, Township of Grey.

154	349	Rose, Robert,	8	n 17		f
155	368	Raymond, Christopher,	8	p n 26, 27		f
156	369	Rupp, Richard,	8	28		f
157	27	Scott, Peter,	1	n 1-2 48, 49		f
158	35	Brewart, David,	1	n 1-2 57, 58		f
159	37	Scott, Alexander,	1	n 1-2 61, 62		f
160	82	Scott, Donald,	5	s 1-2 48, 49		f
161	93	Smith, John,	1	s 1-2 67, 69		f
162	123	Stevens, William,	2	30		f
163	125	Stork, Alfred,	2	w 1 31		f
164	148	Savage, John,	3	22		f
165	174	Savage, Henry,	4	15, 18	see Div. No. 1	f
166	181	Sugden, William,	4	s 1 24		f
167	224	Stewart, Alexander,	5	24		f
168	266	Scott, Robert,	6	w 1 16		f
169	276	Swinburne, S. J.	6	20		f
170	316	Stunns, Gottlieb,	7	23		t
171	320	Sharp, William,	7	e 1 25, n 1 26		f
172	321	Sharp, Andrew,	7	e 1 26		f
173	356	Spence, William,	8	n e p 22		f
174	357	Spence, James,	8	n e p 22		f
175	392	Slemmon, John,	9	22, 23		f
176	418	Stephenson, W. C.	8	n p 35		f
177	20	Treffery, Henry,	1	n 1 35		t
178	151	Taylor, James,	3	s p 26		f
179	360	Tindall, Benjamin,	8	19		f
180	388	Tindall, Robert,	9	18		f
181	389	Tindall, Abel,	9	19		f
182	349	Underwood, George,	8	18		f
			5	34		
183	426	Yanstone, William,	6	32	see Div. No. 2	f
			7	32		
184	67	Warnock, David,	1	s 1 36		f
185	90	Warnock, William,	1	s 1-2 61, 62		f
186	91	Winegarden, Daniel,	1	s p 63, 64		f
187	128	Wakefield, James,	2	38		f
188	217	Welsh, John,	5	e 1-2 17		f
189	220	White, William,	5	20		f
190	268	Welsh, A. G.	6	17, 18		f
191	346	Wilson, David,	8	s 1-2 16		f
192	347	Wright, Hugh,	8	w 1-2 17		f
193	351	Whelpton, Joseph,	8	20		f
194	394	Whelpton, William,	9	e p 22		f
195	371	Young, William,	8	30		f

I, ALEXANDER HUNTER, Clerk of the Municipality of Grey, in the County of Huron, do hereby certify that the above List is a correct list for the year 1876 of all persons appearing by the last revised Assessment Roll of the said Municipality to be entitled to vote at elections for members of the Legislative Assembly; and that a copy of such list was first posted up in my office at Cranbrook on the 9th day of August. And I hereby call upon all electors to examine the said list, and if any omissions or other errors are perceived therein, to take immediate proceedings to have the said errors corrected according to law.

Dated this 9th day of August, 1876.

A. HUNTER, Clerk of Grey.

No. 1

No. 2

County of Huron, do
persons appearing by
note at elections for
it posted up in my
electors to exam-
to take immediate

Clerk of Grey.

