

MICROCOPY RESOLUTION TEST CHART

(ANSI and ISO TEST CHART No. 2)



1.50

1.54

1.62

1.71

1.80

1.88

1.96

2.05

2.14

2.24

2.33

2.43

2.53



APPLIED IMAGE Inc

1653 East Main Street
Rochester, New York 14609 USA
(716) 482-0300 - Phone
(716) 288-5999 - Fax

OF ALTERATIONS BY JUDGE.

(SECTION 17, SUB-SECTION 1.)

a final revision and correction of the List of Voters of the
 of *Rural of Leeds and Lansdowne*
 the provisions of "The Ontario Voters' Lists Act, 1889," the
 me in the copies of the said list received by me from the

to the said list :

Polling Sub-Division	Part of List	Property or other Qualification
4	1	<i>W. 3. Con 13. J. & M. 7</i>
3	1	<i>V. L. 36 750. 10. Con: P & M 7</i>
4	1	<i>W. 3. Con 11. J. & M. 7</i>



STATEMENT OF ALTERATION

(SECTION 17, SUB-SECTION 1)

BE IT REMEMBERED, that upon a final revision of the Municipality of the *Township* for the year 1897, pursuant to the provisions of "7" following changes were duly made by me in the copies Clerk of the said Municipality, viz.:

1. The following persons are added to the said list:

NAME	Polling Sub-Division	Part of List
<i>Night Abel</i>	4	1
<i>Mitchell Charles</i>	3	1
<i>Dr. Abraham Frederick Wilton George E.</i>	4	1

VOTERS' LIST

— FOR THE —


MUNICIPALITY

— OF THE —

REAR OF LEEDS AND LANSDOWNE

— FOR THE —

YEAR 1892.



BROCKVILLE:
PRINTED AT THE TIMES OFFICE.

1892.

E OF JUDGE.

John, Judge of the County Court of the United
to Section 17, of "THE ONTARIO VOTERS' LISTS"
is a corrected copy of the List of Voters
the Clerk of the Municipality of the *Township*
and Township in the said United
election thereof pursuant to the provisions of the

this *ninth* day of

192

John A. [Signature]

JUDGE.

CERTIFICATE OF

I, *James Maynooth the Junior*, Judge of the
Counties of Leeds and Grenville, pursuant to Section 17, of
Act, 1889," do hereby certify that the annexed is a corrected
for the year 1892, received by me from the Clerk of the Municipality
of Queen of *Leeds and Grenville*
Counties, according to my revision and correction thereof pursuant
said Act.

DATED at the TOWN OF BROCKVILLE, this

December

ninth
A.D. 1892

James Maynooth

**CIHM
Microfiche
Series
(Monographs)**

**ICMH
Collection de
microfiches
(monographies)**



Canadian Institute for Historical Microreproductions / Institut canadien de microreproductions historiques

© 1995

3. The following changes are made in the property described opposite to the names of voters otherwise correctly inserted :

NAME

Polling
Sub-Division

Part of
List

Property or other Qualification
as Originally Described on List

Property or other
Qualification as Altered



RECEIVED AND FILED

DEC 12 1899

J. D. BUELL,
Clerk of the Peace for Leeds & Grenville

No.	NAME	LOT	Contents		
210	Daly, Thomas	pts 19, 14, & 15	8 Leads	owner	m 7
211	Daly, Samuel	pts 20, 21	10 Leads	owner	m 7
212	Daly, Edward A.	pt 22	10 Leads	owner	m 7
213	Daly, James	vil 23	10 Leads	owner	m 7
214	Daly, Joseph	pt A, pt 1	10 Leads	owner	m 7
215	Daly, William B.	pt A, pt 1	10 Leads	owner	m 7
216	Daly, William A.	pt 14	10 Leads	owner	m 7
217	Daly, C. O.	vil 20	10 Leads	tenant	m 7
218	Daly, Edward	vil 20	10 Leads	tenant	m 7
219	Daly, William	com 21	10 Leads	owner	m 7
220	Daly, Allan	pts 12, 13	10 Leads	owner	m 7
221	Daly, Robert	pt 14	10 Leads	owner	m 7
222	Daly, Cyrus	pts 12, 13, com 12	8, 9	owner	m 7
223	Daly, Copreman	pts 12, 13, com 16	8, 9	owner	m 7
224	Daly, James	pts 17, 13, com 16	8, 9	owner	m 7
225	Daly, James	pts 15, 16, 17	11	tenant	m 7
226	Daly, George	vil 20	10 Leads	owner	m 7
227	Daly, Matthew H.	pts 4	11	owner	m 7
228	Daly, Joseph	pts 15	9 Leads	tenant	m 7
229	Daly, Wesley	16	10	owner	m 7
230	Daly, William J. sr.	16	10	owner	m 7
231	Daly, William J. jr.	16	10	owner	m 7
232	Daly, David	n w 15	10	owner	m 7
233	Daly, James	n w 13	10	owner	m 7
234	Daly, George	r 6	10 Leads	owner	m 7
235	Daly, John	r 6	10	owner	m 7
236	Daly, Charles	r 6	11	owner	m 7
237	Daly, Franklin	r 6	10	owner	m 7
238	Daly, David W.	pts 1, 2, 3, 4, 5, 6, 7, 8, 9, 10, 11, 12, 13, 14, 15, 16, 17, 18, 19, 20, 21, 22, 23, 24, 25, 26, 27, 28, 29, 30, 31, 32, 33, 34, 35, 36, 37, 38, 39, 40, 41, 42, 43, 44, 45, 46, 47, 48, 49, 50, 51, 52, 53, 54, 55, 56, 57, 58, 59, 60, 61, 62, 63, 64, 65, 66, 67, 68, 69, 70, 71, 72, 73, 74, 75, 76, 77, 78, 79, 80, 81, 82, 83, 84, 85, 86, 87, 88, 89, 90, 91, 92, 93, 94, 95, 96, 97, 98, 99, 100	10	owner	m 7
239	Daly, Samuel O.	17	10 Leads	owner	m 7
240	Daly, Richard G.	17	10	owner	m 7
241	Daly, Richard	vil 20	10 Leads	tenant	m 7
242	Daly, John W.	n w 14	8 Leads	owner	m 7
243	Daly, Wallace W.	pts 14, pt 15	9	owner	m 7
244	Daly, James	vil 20	10 Leads	owner	m 7
245	Daly, Willis	vil 20	10	owner	m 7
246	Daly, Isaac	pts 5, 8	11	owner	m 7
247	Daly, Ziba	pts 6, 5	11	owner	m 7
248	Daly, Galeb	pts 24, pt 24, pt 1, pt 24	9, 10	owner	m 7
249	Daly, Thomas	pts 24, pt 24	9, 10	owner	m 7
250	Daly, William D.	pts 24, pt 24	9, 10	owner	m 7
251	Daly, William	vil 22, pt 8, pt 8	10, 12	owner	m 7
252	Daly, Samuel	pts 14	9 Leads	tenant	m 7
253	Daly, William H.	pts 14	8	tenant	m 7
254	Daly, John	pts 1, pt 1	9 Leads	owner	m 7
255	Daly, Albert	pts 1, pt 1	9	owner	m 7


2. The following persons are struck off the said List :


NAME

Polling
Sub-Division

Part of
List

Property or other Qualification





No. of Lot	NAME	Lot	Concession	Owner	Acres
578	Kendrick, Peter	pt 2	11 Lane	owner	1.5
579	Kendrick, William G.	pt 2, gore 3	10 and 39	owner	1.5
580	Kirkland, George O.	10	10	owner	1.5
581	Kirkland, John	r pt 13, w 1/2 14	10, 19 Leads	s & t	1.5
582	Laba, Stiler	n w 1/2 20	9	owner	1.5
470	Lattner, George	r pt 4	9 Lane	owner	1.5
625	Love, A. J.	pt mill-reserve	10	owner	1.5
581	Mackey, J. H. G.	pt vil 1	10	tenant	1.5
582	Mackey, W. H.	pt vil 1	10	tenant	1.5
583	Main, Allan S.	w 1/2 19, n e 1/2 10	0 Leads	owner	1.5
584	Main, Ed and T.	w 1/2 19, s e 1/2 10	10	owner	1.5
585	Mansel, David	pt 13, 14	10	owner	1.5
487	McDonald, W. H.	vt 78	19 Lane	owner	1.5
188	Merrill, Thomas P.	pt 13	8 Leads	owner	1.5
580	Middleton, Servetus	f 3 and n e 1/2 29	10	owner	1.5
626	Mills, Joseph E.	vil 85	19 Lane	owner	1.5
478	Moore, Frederick	pts 3, 4, w 1/2 6	11 and 10	owner	1.5
58	Moore, Joseph	pts 1, A	11	owner	1.5
479	Moore, Mark E.	pts 3, 4, w 1/2 6	11 and 10	owner	1.5
581	Moore, Rev. William	pt 3	10 Lane	owner	1.5
480	Moorhead, John	r pt 7, pts 6, 7, 9, 5	8, 9	owner	1.5
481	Moorhead, William J.	r pt 7, pts 6, 7, 9, 5	8, 9	owner	1.5
482	Moorhead, Joseph T.	r pt 7, pts 6, 7, 9, 5	8, 9	owner	1.5
584	Mustard, Archibald	con 16	9 Leads	owner	1.5
585	Mustard, Theodore	con 16	9	owner	1.5
586	Mustard, William	r 4 28	9	owner	1.5
587	Nehale, John	r 17	9	owner	1.5
588	Nickens, Dugald	pt v 28	10 Lane	tenant	1.5
589	McMachen, James	n w cor 21	11 Leads	owner	1.5
590	McMachen, John	w 1/2 and n e 1/2 19	11	owner	1.5
591	McMachen, George	w 1/2 and n e 1/2 19	11	owner	1.5
592	McMachen, Jonah	w 1/2 and n e 1/2 19	11	tenant	1.5
<i>Atty's Check</i>		<i>N. 21 50</i>	<i>10</i>	<i>OTM 7</i>	
593	Niblock, Christie	pts 21, 22	11	owner	1.5
594	Niblock, Edgar	s e pt 22	11	owner	1.5
595	Niblock, John	pt 18	10	owner	1.5
596	Niblock, Samuel	r 23	9	owner	1.5
597	Niblock, Nelson	r 23	9	owner	1.5
673	Nixon, John	vil 102	10 Lane	owner	1.5
598	Nuttall, Robert	vil 90, f 1/2 18	10 La, 9 Le	owner	1.5
599	Parker, William B.	s e 1/2 14	10 Leads	tenant	1.5
600	Rhodes, Otis	f pt 15, pt 24	10, 11	owner	1.5
601	Rhodes, Tyson H.	f pt 15, pt 24	10, 11	owner	1.5
602	Rhodes, Joseph	pt A, 24	9 La, 11 Le	tenant	1.5
603	Rhodes, James	v 20, 21, 22, 23, 24	10 Lane	owner	1.5
604	Rhodes, John	v 20, 21, 22, 23, 24	10	owner	1.5
605	Rhodes, James H.	v 19, 21, 22, 23, 24	10	owner	1.5

VOTERS' LIST, 1892.



MUNICIPALITY OF REAR OF LEEDS AND LANSDOWNE

SCHEDULE OF POST OFFICES

7 Morton,	14 Fort Hope,	20 Kingston,	27 Egle,
8 Charlotten,	14 Phillippville,	21 Lansdowne,	28 Forfar,
9 Genesee,	15 Marble Rock,	22 Oak Leaf,	29 Teledo,
10 Atlantic,	16 Sand Bay,	23 Eagle City, U.S.A.,	30 Long Point,
11 Tilly,	17 Montreal,	24 Brookville,	
12 Delta,	18 Soperston,	25 New York, U.S.A.,	

Falling Sub-Division No. 1.—Comprising Lots 1 to 19, inclusive, in the Sixth Concession of Leeds; also Lots Nos. 1 to 12, inclusive, in the Seventh, Eighth and Ninth Concessions of Leeds.

Part 1.—Persons entitled to vote at both Municipal Elections and Elections to the Legislative Assembly.

Roll	NAME	Jurat	LOT	Concession or Street		P.O.
111	Atkinson, John		vil 19	7 Leeds,	owner	m f 1
109	Bell, James		n e 13	6	tenant	m f 1
121	Barnes, John		vil 53	7	owner	m f 1
29	Berry, George H.		n e 10, pt 16	7	owner	m f 2
31	Berry, George M.		pt 8, pt 9	7	owner	m f 2
40	Berry, James		e 10	6	owner	m f 2
28	Berry, John W., sr		e 8	6	owner	m f 2
29	Berry, John W., jr		e 8	6	oc	m f 2
27	Berry, William J.		vil 4, 34	7	owner	m f 1
26	Berry, William J.		w 8	6	owner	m f 2
62	Bigford, Joseph		vil 37, 80	7	tenant	m f 1
142	Blackman, Charles, jr		5, pt 6, pt 6	7, 8, 7	tenant	m f 1
112	Blackman, Charles, sr		e 8, v 19	7	tenant	m f 1
15	Blackman, George		e 8	7	son	m f 1
10	Blackman, John		pt 3	7	owner	m f 1
11	Blackman, George H.		v 36, 49, 37, 80, p 2, 3	7	o s s 3	m f 1
12	Blackman, Ephraim		5, pt 6	8, 7	o s s 3	m f 1
13	Blackman, John		w 7, pt 14	8	o s s 2	m f 4
14	Blackman, George W.		pt 4	8	o s s 2	m f 4
15	Blackman, William F.		pt 4	8	o s s 2	m f 4
16	Beady, Cornelius		e 7	6	owner	m f 1
17	Beady, David G.		w 7	6	oc	m f 2
18	Beady, Thomas		vil 15, 23	7	tenant	m f 1
19	Beady, Anson		e 12, pt 15	9	o s s 3	m f 7
20	Beady, Benjamin H.		e 12, pt 15	9	o s s 3	m f 7
21	Beady, John, sr		e 6	8	tenant	m f 1
22	Beady, Arthur		e 6	8	tenant	m f 1
23	Beady, John F.		e 6	8	tenant	m f 1
24	Beady, William		vil 90	7	owner	m f 1
25	Beady, William J.		vil 4, 5	7	owner	m f 1
	Black, Daniel		pt e 14	7	tenant	m f 1
	Black, James		pt 2	7	owner	m f 1

VOTERS' LIST, 1892.

MUNICIPALITY OF REAR OF LEADS AND LANSDOWNE

SCHEDULE OF POST OFFICES

100 Bay, ...	7 Horton,	18 Fort ...	29 Kingston,	37 Erin,
101 Bay, ...	8 Charlton,	14 Phillips,	31 Lansdowne,	38 Perth,
102 Bay, ...	9 Gananoque,	15 Marble ...	32 Oak Leaf,	39 Toronto,
103 Bay, ...	10 Athens,	16 Sand Bay,	33 Solitude, U.R.A.	40 Long Point,
104 Bay, ...	11 Tully,	17 Montreal,	34 Brooklyn,	
105 Bay, ...	12 Delta,	14 Superior,	35 New York, U.S.A.	

Falling Sub-Division No. 3.—Comprising Lots Nos. 12 and 14 and rear three-quarter 15, Concession 8, Leads; Lots 18 to 24, inclusive, Concession 9, Leads; the whole of Concessions 10 and 11, Leads; Lots A to 7, inclusive, Concession 9, Lansdowne; Lots A to 12, inclusive, Concession 10, Lansdowne; also Lots A to 6, inclusive, Concession 11, Lansdowne; and Lots A to 3, inclusive, Concession 12, Lansdowne.

PART I.—Persons entitled to vote at both Municipal Elections and Elections to the Legislative Assembly.

No. on Roll	NAME	JURON	LOT	Concession or Street	OWNER	P.O.A.
237	Beerman, Samuel	w	23	11 Leads	owner	m 5
237	Berney, James	vil	10, 11	10 Lans	owner	m 5
240	Berney, William	pt	23	11 Leads	tenant	m 5
243	Berry, George	pt	20	10	owner	m 5
244	Berry, Thomas	w	and r 20	10	owner	m 5
247	Berry, William	w	and r 20	10	oc	m 5
249	Brown, Anson	e	12, pt 15, r 15	9, 8	oc s s 1	m 7
313	Brown, Benjamin	e	12, pt 15, r 15	9, 8	oc s s 1	m 7
317	Brown, Charles	pt	13, pt 13	9, 8	owner	m 7
345	Brown, Francis B.	pt	15	9	owner	m 7
316	Brown, Henry	pt	13, pt 13	9, 8	owner	m 7
315	Brown, James	pt	13, pt 13	9, 8	owner	m 7
316	Brown, William	pt	13, pt 13	9, 8	owner	m 7
398	Bryan, William P.	r	23, pt 24	8, 9	oc s s 2	m 5
389	Bryan, William J.	r	24, pt 24	8, 9	oc s s 2	m 5
380	Bryan, Thomas B.	r	24, pt 24	8, 9	owner	m 5
382	Bracken, Ephraim	12, 13		10 Lans	owner	m 5
183	Byers, William T.	pt	3	9 Leads	oc	m 5
90	Bowen, C. H.	e	14	8	oc s s 1	m 1
371	Chapman, George G.	r	17, r 16	9	owner	m 5
372	Chapman, George H.	r	17, r 16	9	oc	m 5
331	Chapman, John G.	pt vil	23	10 Lans	owner	m 5
340	Charlton, George	vil	65	10	oc	m 5
	Lewis	n w	pt 23	10 Leads	owner	m 5
	Robert	vil	53	16 Lans	owner	m 5
	Graham	pt	20, pt 20	9, 10 Leads	owner	m 5
		pt	20	11	owner	m 7
		oc	pt 20	10	oc	m 7
	Jed	vil	29	10 Lans	owner	m 7
	R. W.	pt	r 1, pt 6, pt 20	10 La. 11 Le	owner	m 5
		oc	2	10 Lans	owner	m 5
		vil	100	10	owner	m 5
				10	owner	m 10

Technical and Bibliographic Notes / Notes techniques et bibliographiques

The Institute has attempted to obtain the best original copy available for filming. Features of this copy which may be bibliographically unique, which may alter any of the images in the reproduction, or which may significantly change the usual method of filming, are checked below:

- Coloured covers/
Couverture de couleur
- Covers damaged/
Couverture endommagée
- Covers restored and/or laminated/
Couverture restaurée et/ou pelliculée
- Cover title missing/
Le titre de couverture manque
- Coloured maps/
Cartes géographiques en couleur
- Coloured ink (i.e. other than blue or black)/
Encre de couleur (i.e. autre que bleue ou noire)
- Coloured plates and/or illustrations/
Planches et/ou illustrations en couleur
- Bound with other material/
Relié avec d'autres documents
- Tight binding may cause shadows or distortion
along interior margin/
La reliure serrée peut causer de l'ombre ou de la
distorsion le long de la marge intérieure
- Blank leaves added during restoration may appear
within the text. Whenever possible, these have
been omitted from filming/
Il se peut que certaines pages blanches ajoutées
lors d'une restauration apparaissent dans le texte,
mais, lorsque cela était possible, ces pages n'ont
pas été filmées.

L'Institut a microfilmé le meilleur exemplaire qu'il lui a été possible de se procurer. Les détails de cet exemplaire qui sont peut-être uniques du point de vue bibliographique, qui peuvent modifier une image reproduite, ou qui peuvent exiger une modification dans la méthode normale de filmage sont indiqués ci-dessous.

- Coloured pages/
Pages de couleur
- Pages damaged/
Pages endommagées
- Pages restored and/or laminated/
Pages restaurées et/ou pelliculées
- Pages discoloured, stained or foxed/
Pages décolorées, tachetées ou piquées
- Pages detached/
Pages détachées
- Showthrough/
Transparence
- Quality of print varies/
Qualité inégale de l'impression
- Continuous pagination/
Pagination continue
- Includes index(es)/
Comprend un (des) index
- Title on header taken from: /
Le titre de l'en-tête provient:
- Title page of issue/
Page de titre de la livraison
- Caption of issue/
Titre de départ de la livraison
- Masthead/
Générique (périodiques) de la livraison

- Additional comments: /
Commentaires supplémentaires:

Copy has manuscript annotations.
Addenda sheets are affixed to insides of covers.

This item is filmed at the reduction ratio checked below/
Ce document est filmé au taux de réduction indiqué ci-dessous.

10X	14X	18X	22X	26X	30X
<input type="checkbox"/>	<input type="checkbox"/>	<input type="checkbox"/>	<input checked="" type="checkbox"/>	<input type="checkbox"/>	<input type="checkbox"/>
12X	16X	20X	24X	28X	32X

PART II - Persons entitled to Vote at Municipal Elections only.

No. on Roll	NAME	LOT	Concession or Street	Occupation	Age
154	Dean, Eleanor	pts A 1, 2, 3	8 Leeds	owner	4
458	Belen, Sophrono	w 1 3	7 La; 7 Le	owner	30
579	Darna, Sarah Ann	w 1 3	8 Lans	owner	30
583	Gryen, Annie	4	7	owner	5
585	O'Connor, Annie	w 1 2, a 1 2	8	owner	30
586	O'Connor, Ellen	w 1 2, a 1 2	8	owner	30
488	McNamee, Elizabeth	pts A 1, 2 3, 23	6, 9, 8	owner a a 2	5
243	Ty, Elizabeth	pt 2	8	owner	30

NON

PAR
No.
on
Roll

237
238
239
240
241
242
243
244
245
246
247
248
249
250
251
252
253
254
255
256
257
258
259
260
261
262
263
264
265
266
267
268
269
270
271
272
273
274
275
276
277
278
279
280
281
282
283
284
285
286
287
288
289
290
291
292
293
294
295
296
297
298
299
300
301
302
303
304
305
306
307
308
309
310
311
312
313
314
315
316
317
318
319
320
321
322
323
324
325
326
327
328
329
330
331
332
333
334
335
336
337
338
339
340
341
342
343
344
345
346
347
348
349
350
351
352
353
354
355
356
357
358
359
360
361
362
363
364
365
366
367
368
369
370
371
372
373
374
375
376
377
378
379
380
381
382
383
384
385
386
387
388
389
390
391
392
393
394
395
396
397
398
399
400

NAME	LOT	Quantity	Owner	
100 [Name]	pt 2	9 Loads	owner	5
101 [Name]	pt 21	11	owner	5
102 [Name] Maria	vil 63, 61	10 Loads	owner	5
103 [Name] [Name]	pt 20	11 Loads	owner	5
104 [Name] Annie	vil 14, 17, 60, pt 12, 24	10	owner	5
105 [Name] Maria	n w pt 2, gate 3	11, 12	owner	5
106 [Name] Amanda	pt 12, 15	9 Loads	owner	5
107 [Name] Hester A	w 1/2 10, n e 1/2 10	10	owner	5
108 [Name] Phoebe	pt 21, 22	11	owner	5
109 [Name]	pta 14, 15	10	owner	7
110 [Name] [Name]	pta A, 1, 2, 3, 23	8, 9, 8 Loads	owner	5
111 [Name]	vil 3	10 Loads	owner	5
112 [Name]	pta 12, 33, 11	8, 9 Loads	owner	5
113 [Name] Sophia	19, pt 19	9	owner	5
114 [Name] Emma	e 1/2 18	11	owner	7
115 [Name] Rachel	vil 66, 73, 74	10 Loads	owner	5
116 [Name]	pt 14	10 Loads	owner	5
117 [Name] Rebecca	vil 62	10 Loads	owner	5
118 [Name] Margaret J	pta A, 94	9 Loads, 11 Loads	owner	5
119 [Name] [Name]	pt 24	10 Loads	owner	5

ROLLING SUB-DIVISION No. 2

No. on Roll	NAME	LOT	Concession or Street		No. on Roll
65	Lamont, Allan	e 1 22	8 Leeds	owner	407
87	Kaross, Isaac	f 1 12, 13	9 Lans	owner	414
230	Leadbeater, John	r pt 1 20	7 Leeds	owner	388
250	Leadbeater, Philip	pt 16, 18	7	owner	
200	Leadbeater, William	e 1 10	8	owner	
457	Lee, Charles, A.	pt w 1 1	7 Lans	owner	441
444	Lee, George W.	pt 1, pt 1	8, 7	owner	442
178	Levingston, George	n e 1 19	7 Leeds	owner	378
177	Levingston, William	n e 1 19	7	cc	450
176	Levingston, John	pt w 1 10	8	owner	451
20	Leadbeater, Albert	w 1 18	7	cc	452
70	Mitchell, R.	pts 21, 22	8, 9 Lans	owner	381
401	Mowhead, James	15, 16, pt 17	7	owner	408
430	Mowhead, John	pts 7, 8, 9, 5	8, 9	cc	448
457	Mowhead, William J.	pts 7, 8, 9, 5	8, 9	cc	385
438	Mowhead, Joseph T.	pts 7, 8, 9, 5	8, 9	cc	450
434	Mowhead, Thomas	pt 14	8	owner	70
500	McConnell, Thomas	pt 23, 7, 5, 9	7, 8 Le; 8 La.	owner	71
50	McConnell, Thomas J.	pt 22, 17, pt 9	7, 8 Le; 8 La.	son	382
410	McEvoy, James	f 1 10	8 Lans	owner	301
173	McMillan, James	pt 22, pts 21, pt 18	7, 8 Leeds	owner	451
274	McMillan, Thomas	pt 22, pts 21, pt 18	7, 8	son	394
381	O'Connor, Charles	w 1 2, e 1 2	8 Lans	owner	377
380	O'Grady, Francis	f p 11, pt 9	7	owner	378
391	O'Grady, Patrick	pt 8	7	owner	375
374	Perry, Harvey	pt 7	8	owner	190
457	Perry, David	f 1 and r pt 8	8	owner	190
373	Perry, William	pt 7	8	owner	190
691	Petrie, A.	pt 21	8	owner	69
710	Pierson, William H.	e 1 21	9 Leeds	owner	4
380	Plunkett, James	pts 7, 8, 9	8 Lans	owner	30
57	Plunkett, John	pts 7, 8, 9	8	owner	30
291	Pope, George	pt 13	7 Leeds	owner	4
292	Pope, James	pt 13	7	cc	4
278	Poyzell, John	pt 16	7	owner	4
481	Pritchard, Charles	pts 18, 18, pt 10	8, 7	owner	4
418	Rath, Charles	pt 11	8 Lans	owner	21
387	Reed, Duncan	r 1 14	7	owner	3
388	Reed, David	e 1 15	8	owner	3
389	Reed, George	pt 10	7	owner	3
390	Reed, John	pts 10	7	cc	3
167	Robertson, William	pt 8	8	owner	3
396	Ranning, Hugh	pts 19, 18, 17	8, 9	owner	3
400	Ranning, Josiah	pts 19, 18, 17	8, 9	owner	3
412	Ranning, Joseph	e w 1 14, f 1 10	8	cc	3
413	Ranning, Robert J.	e w 1 14	8	cc	3
397	Ranning, Samuel	pts 18, 18, pt 17, 16, 15	8 Le; 8 La	owner	2
398	Ranning, William	pts 17, 18, 18	8, 9 Lans	owner	3

MUNICIPALITY OF BEAR OF LEAS AND LANSDOWNE

SCHEDULE OF POLL OFFICES

7 North,	13 Post Road,	25 Kingston,
8 Charlotte,	14 Parkersburg,	26 Lansdowne,
9 Gloucester,	15 Marine Road,	27 Oak Lane,
10 Albemarle,	16 Sand Bay,	28 Bala-City, U.S.A.,
11 Tilly,	17 Montreal,	29 Bala-City,
12 Dale,	18 Rogers,	30 New York, U.S.A.,

Rolling Sub-Division No. 4.—Comprising Lots 13 to 24, inclusive, in the Tenth Concession of Lansdowne; also Lots 7 to 24, inclusive, in the Eleventh Concession of Lansdowne; also Lots 4 to 24, inclusive, in the Twelfth Concession of Lansdowne; and the whole of the Thirteenth Concession of Lansdowne.

PAGE 1.—Persons entitled to vote at both Municipal Elections and Elections to the Legislative Assembly.

Roll	NAME	Juror	LOT	Concession or Street	O.C.A.
345	Andrews, Charles	j	pt 7	15 Lans	tenant m 118
472	Barlow, Joseph		pts 5, 6	19	owner m 112
603	Beach, Daniel		pt 24	11	owner m 118
703	Beatty, Walter		pt 23	10	owner m 112
565	Best, Edwin		15	11	tenant m 112
637	Becher, N. H.		pts 22, 23	10	owner m 120
243	Bolan, Francis		c 17, w 18	13	tenant m 112
310	Boyd, William		22	12	owner m 120
437	Carv, William		n e cor 7	12	owner m 118
326	Chant, Robert		pt 10	12	owner m 118
325	Church, William		w 18	11	owner m 115
367	Cook, Augustus		15	11	owner m 120
339	Copeland, Jodl		f pt 5	12	t w 13 m 112
711	Cornell, Charles		pt 4	10	owner m 110
330	Crunkwright, Richard	j	n w 15	13	owner m 118
600	Earl, Allan	j	n w p 23	12	owner m 123
500	Earl, Hilliard		pts 8, 9, 11, w 10	11, 12, 10	fsn m 115
325	Earl, John		can 2	13	owner m 110
600	Earl, William		pts 8, 9, 11, w 10	11, 12, 10	owner m 115
615	Earl, William		f pt D; pt 3	13	owner m 120
615	Earl, William T.		f pt D; pt 3	13	owner m 120
513	Earl, Robert J.		f pt D; pt 3	13	owner m 110
516	Earl, Wellington		f pt D; pt 3	13	owner m 110
433	Erwin, Henry		can 2	13	tenant m 118
500	Finley, William		n e 15	13	owner m 115
500	Finley, John		pt 7	13	owner m 118
500	Finley, William		p 7	13	owner m 118

TOWNSHIP DIVISION No. 4

No. on Roll	NAME	Jurors	LOT	Concession or Street	P. O. A.	
522	Webster, William	J	pts 2, pts B, C	13 Lans.	18	
523	Webster, Ogle		pts B and C	13, 12	owner	10
524	Whaley, Henry		pt 8	13	owner	18
525	Whaley, Samuel		pt 5	13	son	18
526	White, Edwin		p 11	13	owner	18
527	Whitmarsh, Alonso		pt 8, pt 11	12, 13	owner	18
528	Williamson, John		pt 7	13	owner	18
529	Williamson, John		p 16	11	owner	22
532	Williamson, Samuel		p 16	11	owner	22
535	Wilkins, Alvia		pt 5	12	owner	12
540	Wiltale, Anthony	J	pts 5 and 6	11, 12	owner	5
540	Wiltale, Francis		e 15	12	owner	10

PART II - Persons entitled to vote at Municipal Elections only.

No. on Roll	NAME	Jurors	LOT	Concession or Street	P. O. A.	
524	Curtis, Mrs. Guy	J	pt 3	13 Lans.	owner	18
573	Finley, Clarissa		pt 12	12	owner	22
493	Howard, Mary		pt e 9	12	owner	12
553	Johnson, Jane		pts 17, 16, 18, 19	12	owner	10
538	Mattice, Jane		f pt 5	12	owner	12
608	Webster, Alice		pt 24, pt 23, 23	11, 12	owner	22

I certify that the number of Jurors on Assessment Roll is 366.

JAMES BERNEY, Township Clerk.

JAMES BERNEY, Clerk of the Municipality of Rear of Leeds and Landdowns, in the County of Leeds, do hereby certify that parts one and three of the said list constitute a correct list for the year 1892, of all persons appearing by the last revised Assessment Roll of the said Municipality, to be entitled to vote at Elections for Members of the Legislative Assembly; and that parts one and two constitute a correct list for said year of all persons appearing by the said Roll to be entitled to vote at Municipal Elections in said Municipality; and I hereby call upon all electors to examine the said list, and if any omissions or other errors are perceived, to take immediate proceedings to have the said errors corrected according to law.

JAMES BERNEY, Township Clerk.

Witness my hand and seal this 21st day of August, 1892.

FOLLING SUB-DIVISION No. 2.

No. on Roll	NAME	Lot	Concession or Street		P. O. A.
407	Banning, William	pts 20, 22, 23, 24	8 Lans	owner	m f 3
414	Banning, William J.	n w 1/2 15	8	owner	m f 3
389	Russell, Abraham	11	9	owner	m f 30
441	Shaw, Robert	pts, 12, 13, 11	9	owner	m f 30
442	Shook, Noah	pt A	8	owner	m f 30
379	Stamonds, Williams	e pt 5	8	owner	m f 30
439	Stearns, John H.	pts A 1, 2, 3, 23	8, 9, 8	o s s 3	m f 5
428	Steele, Arthur	7, 6	7	owner	m f 30
480	Steele, Benjamin	7, 6	7	owner	m f 30
427	Steele, Frank	7, 6	7	owner	m f 30
386	Steele, George	f 1/2 6	7	owner	m f 16
384	Steele, Henry	pts 5, 6	7	owner	m f 16
409	Steele, John H.	pt all, 12, 18, 19, 17, 24	7, 8	owner	m f 3
449	Steele, John T.	pts 6, 7	8	owner	m f 30
385	Steele, Warren	pts 5, 6	7	owner	m f 16
489	Stitt, Alexander	12	8	owner	m f 3
70	Sly, Benjamin	s w 1/2 13	7 Leeds	owner	th f 2
71	Sly, Miron	s e 1/2 13	7	owner	m f 2
308	Snider, William J.	pt 24	7	tenant	m f 4
301	Sterling, Alexander	pt e 1/2 19	8	owner	m f 4
451	Sterry, George	f pt 8, w 1/2 1	9, 7	o & t	m f 30
304	Sullivan, Patrick	s e pt 15, pt 12	7	owner	m f 3
377	Thurston, Frank	pt 16	8 Leeds	tenant	m f 4
378	Townsend, David	e 1/2 3	8 Lans	owner	m f 30
375	Townsend, James	pt 4	8	owner	m f 30
379	Tye, Richard	pts 24, 23	7 Leeds	tenant	m f 4
189	Tye, Thomas, sr	pts 24, 22, 23, pt 23	9, 8	o s s 3	m f 4
190	Tye, Thomas, jr	pts 24; 22, 23, pt 23	9, 8	o s s 3	m f 4
62	Vanorman, Daniel	r pt 24	6	owner	m f 16
376	Warren, William, sr	r 1/2 4, w 1/2 5, pt 6	8 Lans	owner	m f 30
377	Warren, William, jr	r 1/2 4, w 1/2 5, pt 5	8	o	m f 30
689	Webster, William A.	cen pt 12	7	owner	m f 30
196	Wilson, John	e 1/2 20	8 Leeds	owner	m f 4
700	White, George P.	pts 22, 23	9 Lans	owner	m f 10
683	White, Robert	pts 10, 13	7	owner	m f 11
710	Wilkie, Coler	pt 23	9	owner	m f 10
394	Willoughby, J. hu	p 13	6 Leeds	owner	m f 4
382	Wood, George T.	s w p 9, e p 8	7 Lans	owner	m f 16
438	Young, Thomas	22, 23	7	owner	m f 3

VOTERS' LIST, 1892.

MUNICIPALITY OF REAR OF LEEDS AND LANSDOWNE

SCHEDULE OF POST OFFICES

1 Seely's Bay,	7 Morton,	12 Fort Hope,	19 Kingston,	27 Elgin,
2 Bearyton,	8 Charleston,	14 Phillipsville,	21 Lansdowne,	28 Forter,
3 Warburton,	9 Gananoque,	15 Marble Rock,	22 Oak Leaf,	29 Tisdale,
4 Elvins,	10 Athens,	16 Sand Bay,	23 White City, U.S.A.,	30 Long Point,
5 Lyndhurst,	11 Tully,	17 Montreal,	24 Brockville,	31 New York, U.S.A.
6 Sweet's Cove,	13 Delta,	18 Superior,		

Polling Sub-Division No. 2.—Comprising Lots 20 to 24, inclusive, in the Sixth Concession of Leeds; Lots 13 to 24 in the Seventh Concession of Leeds, front one-fourth Lot 16 and Lots 16 to 24, inclusive, in the Eighth Concession of Leeds; also the whole of Seventh and Eighth Concessions of Lansdowne; and also Lots Nos. 3 to 24, inclusive, in the Ninth Concession of Lansdowne.

PART I.—Persons entitled to vote at both Municipal Elections and Elections to the Legislative Assembly.

No. on Roll	NAME	Jurat	LOT	Concession or Street		P. O. A.
279	Argue, Arthur	j	17, pt 18, 17	7, 8 Leeds	owner	m f 4
690	Adams, Sidney		pts 20, 21, 16	8, 9, 7 Lans	owner	m f 9
449	Bovina, Henry		3	7	ce	m f 30
450	Bovina, H. H.		p 2	7	ce	m f 30
445	Bovina, Ira		2	7	owner	m f 30
447	Bovina, Joseph		2	7	f son	m f 30
446	Bovina, Timothy		2	7	f son	m f 30
369	Bovina, Timothy R.		n e 1/2 10	8	owner	m f 30
370	Bovina, Tobias		pts 10 and 9	8, 9	owner	m f 30
271	Bovina, William R.		pts 10 and 9	8, 9	owner	m f 30
260	Blair, James	j	19, pt 18, pt 15	8, 7 Leeds	owner	m f 4
366	Bradley, George, jr	j	pts 13 and 14	7, 8 Lans	owner	m f 3
131	Bracken, George	j	e 1/2 14, 15	7 Leeds	o s s 1	m f 4
154	Bracken, John		e 1/2 14, 15, p 24, 23	7	o s s 1	m f 4
130	Bracken, William F.	j	w 1/2 14, pts 24, 24	7	o s s 1	m f 4
395	Bradley, George, sr		r pt 13	7 Lans	owner	m f 3
417	Bradley, Thomas		r pt 11	8	owner	m f 31
178	Brown, William	j	w 1/2 19	7 Leeds	owner	m f 4
435	Bryan, Arthur		e 1/2 6, 4	7 Lans	o & t	m f 30
457	Bryan, Edward		pt A	8	owner	m f 5
456	Bryan, John	j	pt A	8	owner	m f 5
455	Bryan, John		pt A	8	owner	m f 5
426	Bryan, William	j	e 1/2 6	7	ce	m f 30
359	Bryan, William P.		pt 24, p 24	9, 9 Leeds	o s s 3	m f 5
358	Bryan, William J.	j	pt 24, p 24	8, 9	o s s 3	m f 5
359	Bryan, Thomas B.		pt 24, p 24	8, 9	f s s 3	m f 5
391	Burns, Edward		pt 8	7 Lans	tenant	m f 3
132	Chapman, Alva	j	w 1/2 A	7	o s s 1	m f 2
454	Chapman, Charles		w 1/2 A	7	owner	m f 4
419	Cowan, John		f 1/2 11	8	owner	m f 31
308	Crozier, William		pts 23, 23, 24	8	owner	m f 3

No. on Roll	NAME	Lot	Concession or Street	R. O. A.
188	Dillon, Andrew	w 1/2 20	8 Leeds	f son m f 4
148	Dillon, Benjamin	w 1/2 21, pt 18	8	owner m f 4
194	Dillon, John	pts 22, 23	8	owner m f 4
180	Dillon, John, jr	w 1/2 21	8	f son m f 4
197	Dillon, Robert, sr	w 1/2 20	8	owner m f 4
198	Dillon, Robert, jr	w 1/2 20	8	f son m f 4
200	Dorcas, James	pt w 1/2 14	7	tenant m f 4
430	Earl, Allan N.	pts 19, 20	8 Lans	owner m f 3
173	Ellis, George	w 1/2 19, pt 16, 20	8, 7 Leeds	o s s 1.3 mf 4
180	Ellis, Thomas J.	w 1/2 19, pt 16, 20	8, 7	o s s 3-m f 4
437	Fair, John	e 1/2 9	7 Lans	owner m f 3
430	Finey, Stephen	pt 9	7	owner m f 3
433	Footley, James	e 1/2 20, 21	8	owner m f 3
39	Footley, Michael	pts 12, 13, 14	7	owner m f 3
418	Footley, Patrick	pts 11, 12	7	owner m f 3
39	Footley, James	r p 21	6 Leeds	owner m f 16
411	Caranogue W. Power Co.	e 1/2 16, 3	8, 7 Lans	owner m f 9
30	Goat, John	pts 21, 22	6 Leeds	owner m f 16
61	Goat, Vines	pts 21, 22	6	tenant m f 16
402	Gokey, Charles	15, 16, pt 17	7 Lans	owner m f 3
184	Green, Robert J.	e e pt 22	8 Leeds	owner m f 4
198	Griffin, William D.	e e pt 22	8	owner m f 4
410	Hall, Alexander	pts 16, 16, 17, 19	8, 9 Lans	owner m f 3
408	Hall, Stephen	f 1/2 13	8	owner m f 3
387	Healip, Samuel	pt 8	7	owner m f 21
44	Herblson, Benjamin	23, pt 24	6 Leeds	owner m f 15
46	Herblson, David	23, pt 24	6	oc m f 16
66	Herblson, Robert	23, pt 24	6	f son m f 16
435	Horton, James	n e 1/2 13	8 Lans	owner m f 21
431	Johnson, Samuel	n w 1/2 13	8	owner m f 21
185	Kelley, Benedict	e e 1/2 24, pt 24	8 Leeds	owner m f 30
388	Kelley, Benjamin	w 1/2 10	9 Lans	oc m f 30
389	Kelley, James	w 1/2 10	9	owner m f 30
390	Kelley, Richard	pts 16, 16	7 Leeds	tenant m f 4
391	Kelley, Samuel	w 1/2 10	9 Lans	owner m f 30
392	Kelley, Howard	pt 22, 23	9	owner m f 8
		14	9	owner m f 5
		pt 15	7 Leeds	tenant m f 4
	Britton	pt 8	8 Lans	tenant m f 30
	John	pt 24, e e 1/2 24	8 Leeds	tenant m f 30
	L	pt 22, 23	9 Lans	owner m f 25
	Leah	26 23	9	owner m f 10

FOLLING SUB-DIVISION No. 1

No. on Roll	NAME	Jurat	LOT	Concession or Stride		P.O.A
1	Morris, Thomas	j	pts 1, 2, vil 8, 81	6, 7 Leads	owner m f	1
21	Neuber, Albert	j	v 6, 7, 8	6, 7	owner m f	1
30	Neuber, James	j	w 6, 7, 8	6, 7	owner m f	1
31	Neuber, Robert	j	pts 11, 12	8	cc m f	2
32	Neuber, William J.	j	pts 11, 12	8	cc m f	2
37	Neuber, William	j	pts 11, 12	8	owner m f	2
138	Norphy, John	j	pts 3, 4	9	owner m f	1
142	Norphy, Joseph	j	pts 3, 3	8	cc m f	1
143	Norphy, William	j	pts 1, 2, 1	8, 9	owner m f	1
210	Osborn, Joseph	j	pts 7, 9, 10	9	owner m f	7
211	Osborn, James	j	r 7, pt 8	7	owner m f	1
212	Osborn, William	j	r 7, pt 8	7	cc m f	1
213	Osborn, Thomas	j	r pt 6	8	cc m f	1
214	Osborn, Samuel	j	pts 7, 9, 10	9	cc m f	7
215	Osborn, George G.	j	s e 11	7	owner m f	2
100	McKinley, John H.	j	v 9, 10, 12, pt 12	7, 8	owner m f	1
220	McKinley, William J.	j	pts 11, 13	7, 8	owner m f	1
72	McParland, William	j	pt 1	6	owner m f	1
55	McPherson, William	j	pts 15, 16, pt 17	6	owner m f	2
66	Nedlow, Francis	j	pt 4	7	tenant m f	1
153	Paine, William	j	8	9	owner m f	1
30	Pierce, Richard	j	pts 8, 9	7	owner m f	1
90	Putnam, William	j	vil 19, 21	7	tenant m f	1
115	Russell, John	j	v 11	7	tenant m f	1
116	Russell, William H.	j	pt 2	6	owner m f	1
120	Russell, James	j	pt 4	7	owner m f	1
162	Russell, William	j	pt 4, v 9, 10, 18, 29, e 16	7, 8	owner m f	1
202	Reynolds, Rev. G. S.	j	pt 4	7	owner m f	1
147	Richardson, William	j	pts 2, 3	8	cc s 2, m f	25
127	Russell, T. H.	j	pt 4, v 6, 7, 31, 33	7	owner m f	1
208	Shook, George	j	pt 12	7	cc m f	2
140	Simpson, James	j	pts 4, 5	8	owner m f	1
137	Simpson, John	j	pts 5, 6	9	owner m f	1
130	Simpson, Robert J.	j	s e pt 6, r pt 8	9, 8	owner m f	1
135	Simpson, Samuel	j	s e pt 6, r pt 8	9, 8	owner m f	1
217	Sty, Alexander	j	pt 4	7	owner m f	1
200	Sty, Lorenzo D.	j	pt 12	7	owner m f	2
201	Sty, Hans J.	j	s e 12	7	owner m f	2
202	Sty, Robert	j	pt 12	7	cc m f	2
212	Somersville, Thomas	j	pts 11, 13, 11, 10	9, 10	cc s 3, m f	7
210	Somersville, William	j	w 11, s 10	9	owner m f	7
105	Stewart, Waley	j	w 7	8	tenant m f	1
20	Stewart, Robert	j	pt 9	6	tenant m f	2
203	Stewart, Samuel	j	n e pt 6	7	owner m f	1
217	Stewart, Alan H.	j	pt 13, pts 13, 11	8, 9	cc s 3, m f	6
210	Stewart, Amos T.	j	pt 13, pts 13, 11	8, 9	cc s 3, m f	6
208	Stewart, William	j	v 9, 12, 26	7	owner m f	1

The copy filmed here has been reproduced thanks to the generosity of:

Archives of Ontario
Toronto

The images appearing here are the best quality possible considering the condition and legibility of the original copy and in keeping with the filming contract specifications.

Original copies in printed paper covers are filmed beginning with the front cover and ending on the last page with a printed or illustrated impression, or the back cover when appropriate. All other original copies are filmed beginning on the first page with a printed or illustrated impression, and ending on the last page with a printed or illustrated impression.

The last recorded frame on each microfiche shall contain the symbol \rightarrow (meaning "CONTINUED"), or the symbol ∇ (meaning "END"), whichever applies.

Maps, plates, charts, etc., may be filmed at different reduction ratios. Those too large to be entirely included in one exposure are filmed beginning in the upper left hand corner, left to right and top to bottom, as many frames as required. The following diagrams illustrate the method:



L'exemplaire filmé fut reproduit grâce à la générosité de:


Archives of Ontario
Toronto

Les images suivantes ont été reproduites avec le plus grand soin, compte tenu de la condition et de la netteté de l'exemplaire filmé, et en conformité avec les conditions du contrat de filmage.

Les exemplaires originaux dont la couverture en papier est imprimée sont filmés en commençant par le premier plat et en terminant soit par la dernière page qui comporte une empreinte d'impression ou d'illustration, soit par le second plat, selon le cas. Tous les autres exemplaires originaux sont filmés en commençant par la première page qui comporte une empreinte d'impression ou d'illustration et en terminant par la dernière page qui comporte une telle empreinte.

Un des symboles suivants apparaîtra sur la dernière image de chaque microfiche, selon le cas: le symbole \rightarrow signifie "A SUIVRE", le symbole ∇ signifie "FIN".

Les cartes, planches, tableaux, etc., peuvent être filmés à des taux de réduction différents. Lorsque le document est trop grand pour être reproduit en un seul cliché, il est filmé à partir de l'angle supérieur gauche, de gauche à droite, et de haut en bas, en prenant le nombre d'images nécessaire. Les diagrammes suivants illustrent la méthode.



FOLLING SUB-DIVISION No. 4.

No. on Roll	NAME	Jurors	LOT	Concession or Street	owner	P. O. A
506	Maude, Henry	j	e 23	12 Lans.	owner	m f 22
506	Maude, Robert	j	f p 16, r p 16	12, 11	owner	m f 18
511	Morrison, John	j	pt 2, pt 4	13	owner	m f 18
512	Morrison, Robert J.	j	pt 2, pt 4	13	f son	m f 22
514	Murphy, Charles	j	21 and 21	12, 11	owner	m f 22
515	Murphy, David	j	21 and 21	12, 11	f son	m f 22
512	Murphy, Edward C.	j	21 and 21	12, 11	owner	m f 22
51	Murphy, John	j	21 and 21	2	owner	m f 12
506	McLean, Robert	j	pt 5			
496	Napper, Joseph	j	pt 8	12	owner	m f 12
490	Neel, John H. D.	j	pt 9	12	owner	m f 12
704	Parish, Watson	j	pt 24, pts 22, 23	10, 11, 9	owner	m f 10
569	Pierce, Francis	j	w e pt 14, 13	12, 11	owner	m f 22
570	Pierce, William H.	j	s e pt 14, 13	12, 11	owner	m f 22
481	Ransom, Simon	j	e 7, w 8	12	owner	m f 12
482	Ransom, Sterna	j	e 7, w 8	12	owner	m f 12
586	Reed, James	j	pt 12, pt 14	12, 10	f son	m f 18
587	Reed, Johnson	j	pt 12, pt 14	12, 10	f son	m f 18
574	Sheffield, George	j	pts 10, 11, 12	11	owner	m f 5
494	Sheffield, Thomas	j	pts 10, 11, 12	12, 13	owner	m f 12
501	Sheffield, William J.	j	w 1 and n e pt 8	13	owner	m f 18
596	Sheld n, Francis	j	e 19	12	owner	m f 22
495	Sheridan, William T.	j	pts 10, 11, 12	12, 13	oc	m f 18
653	Singleton, Homer	j	pt 2	13	o s s 3	m f 5
560	Slack, Horace	j	pts 21, 2, pt 24	10, 11	owner	m f 8
559	Slack Israel	j	pts 21, 22, pt 24	10, 11	owner	m f 8
551	Stafford, Frederick	j	pts 16, 15	12, 13	owner	m f 18
65	Smith, Justus	j	f pt 24	11	owner	m f 8
490	Soper, Torrance	j	w 7	12	owner	m f 12
537	Stafford, Samuel W.	j	pt 7	13	owner	m f 18
518	Stevens, Levi	j	r pt 1	13	owner	m f 10
541	Suffel, E. J.	j	r 13, pts 6, 7	12, 13	tenant	m f 18
497	Taber, Robert	j	r p 11, pt 12	12	o s s 3	m f 18
498	Taber, Walter	j	r pt 11, pt 12	12	f son	m f 18
548	Taylor, John T.	j	n w 15, pts 14, 11, 12	12, 13	owner	m f 18
489	Thomas, Henry A.	j	pts 9	12	f son	m f 12
488	Thomas, William H.	j	pts 9	12	owner	m f 12
693	Warrington,	j	pt 22	11	owner	m f 17
521	Washburne, William L.	j	pt 1	13	f son	m f 10
544	Washburne, Luther	j	pt 7	13	owner	m f 18
520	Washburne, Lewis	j	pt 1	13	owner	m f 10
517	Washburne, Saxon	j	s e pt 1	13	owner	m f 10
519	Washburne, William	j	pt 1	13	owner	m f 10
506	Webster, Edward C.	j	pts A, B, pts 24, 23, 22	13, 12, 11	owner	m f 10

Handwritten signature and notes at the bottom of the page.

22.23. 11. 7. 7. 7.
3. 13. 7. 7. 7.

ROLLING SUB-DIVISION No. 1

No.	NAME	LOT	Concession or Street	P.O.A.
15	Tate, Robert	pt 4	7 Leads	tenant m f 1
77	Williamson, John	pt 3	7	tenant m f 1
104	Williams, W. W.	vil 11, 27	7	owner m f 1
344	Willis, John	pts 9, 10	9	owner m f 1
213	Willis, William J.	pts 10, 11, 12	9	t s 3 m f 1
116	Willis, Luke	v 12, 17, 18, 20, 21	7	owner m f 1
86	Young, Abraham	vil 5	7	owner m f 1
97	Young, F. W.	v 8	7	owner m f 1

PART II—Persons entitled to vote at Municipal Elections only.

No. on Roll	NAME	LOT	Concession or Street	P.O.A.
25	Brady, Ann	w 37	6 Leads	owner 2
19	Gainford, Jemima	w 1/2 of s 1/2 3	6	owner 1
23	Gilbert, Susan	pts 2, 4	7	owner 1
117	Haskins, Mary L.	v 11, pt 12	7	owner 1
100	Johnson, Ann	vil 15, 23	7	owner 1
119	Johnson, Ann	pt 4	7	owner 1
25	Kyle, Maty A	pts 7, 8	7	owner 1
206	Lillie, Amanda	pts 12, 13	8	owner s 3 1
7	Moore, Nancy	e pt 1	6	owner 1
123	Moulton, Mary A.	vil 18	7	owner 1
237	Mullin, Elisabeth	pt 12	7	owner 2
41	McKinley, Sarah A	s e 1/2 11	7	owner 2
102	Palmer, Adeline	vil 2, 4	7	owner 9
23	Shook, Adeline	pt 12	7	owner 1
200	Sweet, Clarissa	pts 12, 13, 11	8, 9	owner s 3 6

POLLING SUB-DIVISION

No.	NAME	LOT	Concession	STATUS
14	Carley, Walter	pt 3, pts 2	7, 8	owner m f 1
283	Chapman, Chancey	pts 2, 3	7, 8	owner m f 1
152	Chapman, George	pts 1, 2, 3	8, 9	tenant m f 1
143	Chapman, Franklin	5, pt 6	7, 8	owner m f 1
141	Chapman, John	5, pt 6, pt 2	7, 8, 9	owner m f 1
153	Chapman, Alfred	w 1	8	owner m f 1
152	Chapman, Alva	pt 4	8	owner m f 1
88	Chapman, William	pt 4	7	owner m f 1
126	Charlton, William	vil 41, 42	7	owner m f 1
128	Chastara, George	pt v 5, 23	7	owner m f 1
207	Cokerill, William	pt w 12	9	owner m f 7
246	Coleman, Edmund	pts 2, 3	8	owner m f 1
144	Coleman, William	pt 4	8	owner m f 1
145	Coleman, Wright	pt 4	8	owner m f 1
150	Collinson, Elisha	pts 4 and 5	7	owner m f 1
167	Collinson, George	pt 9, f 8	7, 8	owner m f 1
113	Collinson, Hiram	e 8	7	owner m f 1
166	Cook, Robert	pt 9	7	tenant m f 1
174	Denny, Antoine	r 11	8	owner m f 1
176	Denny, Weller V.	r 11	8	owner m f 1
348	Denny, William J.	pt 12	8	tenant m f 1
109	Delano, Louis	pt 4	8	tenant m f 1
54	DeVraw, David	e 17, pts 19, 20	6	owner m f 1
311	Dillon, Andrew	f e 10	6	owner m f 1
162	Dorman, John D.	pt 9	8	owner m f 1
169	Dorman, Wilbert	pt 9	8	owner m f 1
170	Dorman, Joel	pt 9	8	owner m f 1
50	Dormer, Jacob, sr	pt 11	6	owner m f 2
53	Dormer, Jacob, jr	s w 13	6	owner m f 2
51	Dormer, John	pt 11, pt 11	6	owner m f 2
214	Earl, William G.	pts 7, 9, 10	9	owner m f 7
171	Eaton, Almond	pt 9	8	owner m f 1
102	Eaton, Barzil	v 6, 7, 16, 17, pt 10	7	owner m f 1
206	Eaton, Cyrus	pts 17, 13, pt 16	8, 9	owner m f 1
307	Eaton, Cephremus	pts 12, 13, pt 16	8, 9	owner m f 1
308	Eaton, James E.	pts 12, 13, pt 16	8, 9	owner m f 1
172	Eaton, Edwin	pt 9	8	owner m f 1
115	Eaton, Hugh	v 14, 14, 16, 20, 24	7	owner m f 1
96	Edgar, D. W.	v 19, 21	7	owner m f 5
166	Eaton, Robert L.	pt 9	7	owner m f 1
179	Ellis, George	pt 11, pt 4	8, 7	owner m f 4
180	Ellis, Thomas J.	pt 11, pt 4	8, 7	owner m f 4
184	Elliott, Archibald	f pt 7	9	owner m f 1
125	Edwards, John	vil 30	7	owner m f 1
18	Gainford, Joseph	4, e 3	6	owner m f 1
16	Gainford, William	w 3	6	owner m f 1
11	Gainford, William N.	w 3	6	owner m f 1
74	Gardiner, Robert	pt 1, pt 4	7	owner m f 1
73	Gardiner, Samuel	pt 2	7	owner m f 1
75	Gardiner, William E.	pt 1, pt 4	7	owner m f 1

POLLING SUB-DIVISION NO. 10

No.	NAME	LOT	Composition of Street	P. O. A.
494	Foster, John	p 26	21 Lane	owner m f 8
499	Fry, John	pts 9, 10, 9, r 12	13, 13	owner m f 18
550	Frasman, Elijah	e 1/2 15	18	tenant m f 18
552	Garret, George	pts 16, 15	12, 13	tenant m f 18
525	Gifford, Noah	r pt 3	13	tenant m f 18
478	Gilbert, Henry	pts 4, 5, 6	12	owner m f 12
561	Gilbert, Sidney	pts 4, 5	12	owner m f 12
572	Godkin, George	p 13, 13	12, 11	owner m f 22
571	Godkin, William	p 13, 13	12, 11	owner m f 22
564	Green, Aaron	19	11	owner m f 22
564	Green, Brock, sr	f 1/2 15, s w 1/2 14	12	owner m f 22
565	Green, Brock, jr	f 1/2 15, s w 1/2 14	12	f son m f 22
593	Green, Ormond	pts 18, 19	12	owner m f 22
537	Green, Richard J.	17, 16, 17, 16	11, 12, 10	oc & o m f 22
556	Green, William	17, 16, 17, 16, pts 18, 19	11, 12, 10, 12	owner m f 22
507	Green, Watson	24	12	owner m f 8
510	Hamblin, William	j w 1/2 c	13	owner m f 10
523	Hicks, William	pt 23	10	owner m f 10
547	Horton, George	pt r 14	12	owner m f 13
491	Howard, Napoleon	e 1/2 8, w 1/2 9	12	owner m f 12
492	Howard, Wilkie	e 1/2 8, w 1/2 9	12	oc m f 12
500	Jarvis, Peter	j pts 12, 9, 10, 9	12, 13	tenant m f 18
591	Johnson, Christopher	18	11	f son m f 22
590	Johnson, George H.	18	11	owner m f 2
540	Johnson, John E.	r 1/2 13; pts 6, 7	12, 13	o & t m f 18
554	Johnson, Jonathan D.	pts 16, 17, 18, 19	12	owner m f 18
597	Johnson, Matthew J.	e 1/2 20, pt 22	11	owner m f 22
599	Johnson, Ogle	cen 20	12	owner m f 22
595	Johnson, Peter	w 1/2 20	11	owner m f 22
600	Johnson, Peter F.	w pt 20	12	owner m f 22
601	Johnson, Richard B.	pts 23, 24, pt 23	11, 12	owner m f 8
615	Johnson, Thomas F.	e pt 20	12	owner m f 22
558	Johnson, Walter S.	f 1/2 17 and 18	12	owner m f 22
627	Johnson, Wellington	pt 5	12	o s s 3 m f 5
527	Judd, Alexander	s e pt 4	13	owner m f 18
503	Kendrick, George	j pts 8, 6, 12	13, 11	owner m f 18
502	Kendrick, Uesby	pts 8, 6, 12	13, 11	owner m f 18
504	Kelly, Richard	pt 6	13	tenant m f 18
596	Knapp, Charles	j pt 5	13	owner m f 18
598	Lapointe, Oliver	pts 20, 22	11	tenant m f 22
584	Landon, Adelbert	7	11	tenant m f 5
583	Landon, Grant	7	11	owner m f 5
588	Larkin, William	17, 18	10	owner m f 22
525	Loving, John	s w pt 4	13	owner m f 18
529	Loving, Josiah	s w pt 4	13	owner m f 18

No. on Ball

506 M
506 M
511 M
519 M
514 M
512 M
517 M
506 M
486 N
490 N
704 P
569 P
570 P
481 F
482 F
586 L
587 L
574
494
501
596
495
653
560
559
531
635
480
537
518
541
497
497
54
48
48
69
52
54
52
51
51
46

WITNESS my hand this

ninth

day of

18

James

County

day of

December

189*2*

James H. ...

County Judge, Co. of