

**CIHM
Microfiche
Series
(Monographs)**

**ICMH
Collection de
microfiches
(monographies)**



Canadian Institute for Historical Microreproductions / Institut canadien de microreproductions historiques

© 1994

Technical and Bibliographic Notes / Notes techniques et bibliographiques

The Institute has attempted to obtain the best original copy available for filming. Features of this copy which may be bibliographically unique, which may alter any of the images in the reproduction, or which may significantly change the usual method of filming, are checked below.

L'institut a microfilmé le meilleur exemplaire qu'il lui a été possible de se procurer. Les détails de cet exemplaire qui sont peut-être uniques du point de vue bibliographique, qui peuvent modifier une image reproduite, ou qui peuvent exiger une modification dans la méthode normale de filmage sont indiqués ci-dessous.

Coloured covers/
Couverture de couleur

Coloured pages/
Pages de couleur

Covers damaged/
Couverture endommagée

Pages damaged/
Pages endommagées

Covers restored and/or laminated/
Couverture restaurée et/ou pelliculée

Pages restored and/or laminated/
Pages restaurées et/ou pelliculées

Cover title missing/
Le titre de couverture manque

Pages discoloured, stained or foxed/
Pages décolorées, tachetées ou piquées

Coloured maps/
Cartes géographiques en couleur

Pages detached/
Pages détachées

Coloured ink (i.e. other than blue or black)/
Encre de couleur (i.e. autre que bleue ou noire)

Showthrough/
Transparence

Coloured plates and/or illustrations/
Planches et/ou illustrations en couleur

Quality of print varies/
Qualité inégale de l'impression

Bound with other material/
Relié avec d'autres documents

Continuous pagination/
Pagination continue

Tight binding may cause shadows or distortion along interior margin/
La reliure serrée peut causer de l'ombre ou de la distorsion le long de la marge intérieure

Includes index(es)/
Comprend un (des) index

Blank leaves added during restoration may appear within the text. Whenever possible, these have been omitted from filming/
Il se peut que certaines pages blanches ajoutées lors d'une restauration apparaissent dans le texte, mais, lorsque cela était possible, ces pages n'ont pas été filmées.

Title on header taken from: /
Le titre de l'en-tête provient:

Title page of issue/
Page de titre de la livraison

Caption of issue/
Titre de départ de la livraison

Masthead/
Générique (périodiques) de la livraison

Additional comments: /
Commentaires supplémentaires:

Addenda sheet is affixed to the inside of the back cover.

This item is filmed at the reduction ratio checked below /
Ce document est filmé au taux de réduction indiqué ci-dessous.

10X	14X	18X	22X	26X	30X
<input type="checkbox"/>	<input type="checkbox"/>	<input type="checkbox"/>	<input checked="" type="checkbox"/>	<input type="checkbox"/>	<input type="checkbox"/>
12X	16X	20X	24X	28X	32X

The copy filmed here has been reproduced thanks to the generosity of:

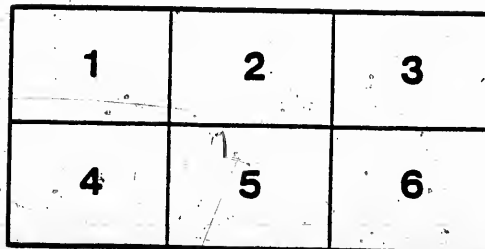
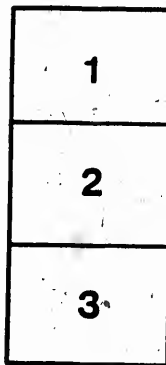

Archives of Ontario
Toronto

The images appearing here are the best quality possible considering the condition and legibility of the original copy and in keeping with the filming contract specifications.

Original copies in printed paper covers are filmed beginning with the front cover and ending on the last page with a printed or illustrated impression, or the back cover when appropriate. All other original copies are filmed beginning on the first page with a printed or illustrated impression, and ending on the last page with a printed or illustrated impression.

The last recorded frame on each microfiche shall contain the symbol \rightarrow (meaning "CONTINUED"), or the symbol ∇ (meaning "END"), whichever applies.

Maps, plates, charts, etc., may be filmed at different reduction ratios. Those too large to be entirely included in one exposure are filmed beginning in the upper left hand corner, left to right and top to bottom, as many frames as required. The following diagrams illustrate the method:



L'exemplaire filmé fut reproduit grâce à la générosité de :

Archives of Ontario
Toronto

Les images suivantes ont été reproduites avec le plus grand soin, compte tenu de la condition et de la netteté de l'exemplaire filmé, et en conformité avec les conditions du contrat de filmage.


Les exemplaires originaux dont la couverture en papier est imprimée sont filmés en commençant par le premier plat et en terminant soit par la dernière page qui comporte une empreinte d'impression ou d'illustration, soit par le second plat, selon le cas. Tous les autres exemplaires originaux sont filmés en commençant par la première page qui comporte une empreinte d'impression ou d'illustration et en terminant par la dernière page qui comporte une telle empreinte.

Un des symboles suivants apparaîtra sur la dernière image de chaque microfiche, selon le cas: le symbole \rightarrow signifie "A SUIVRE", le symbole ∇ signifie "FIN".

Les cartes, planches, tableaux, etc., peuvent être filmés à des taux de réduction différents. Lorsque le document est trop grand pour être reproduit en un seul cliché, il est filmé à partir de l'angle supérieur gauche, de gauche à droite, et de haut en bas, en prenant le nombre d'images nécessaire. Les diagrammes suivants illustrent la méthode.

MICROCOPY RESOLUTION TEST CHART

(ANSI and ISO TEST CHART No. 2)



APPLIED IMAGE Inc

1653 East Main Street
Rochester, New York 14609 . USA
(716) 482 - 0300 - Phone
(716) 288 - 5989 - Fax



RECEIVED AND FILED,
BROCKVILLE

Dec 24th 1895

RECEIVED AND FILED,
BROCKVILLE

~~M. M. BROWN~~

J. M. S.



~~M. M. BROWN~~

VOTERS' LIST

FOR THE MUNICIPALITY OF THE

TOWNSHIP OF

SOUTH CROSBY

For the Year 1895.

GANANOQUE :
PRINTED AT THE JOURNAL OFFICE.

1895.



VOTERS' LIST, 1895.

MUNICIPALITY OF SOUTH CROSBY

SCHEDULE OF POST OFFICES :

1 Elgin	6 Portar	11 Phillipville	16 Gananoque	21 Stratford
2 Newboro	7 Lyndhurst	12 Kingston	17 Tamworth	22 Hensaleton
3 Jones Falls	8 Sealey's Bay	13 Brewer's Mills	18 Opinoleon	23 Obicego
4 Morton	9 Westport	14 Prescott	19 Bedford Mills	24 Berryton
5 Chaffey's Locks	10 Delta	15 Ottawa	20 Brockville	

POLLING SUB-DIVISION No. 1.—Comprising Lots Nos. 1, 2, 3, 4, 5, 6, 7, 8, and 9, from the 1st to the 10th Concession, inclusive.

PART 1.—Persons entitled to vote at Both Municipal Elections and Elections to the Legislative Assembly.

No. on Roll	NAME.	Jurat	Lot	Concession		P.O.A.
20	Brown Harvey S.....	8		1	owner	m f 11
98	Beers Eli.....	1		2	owner	m f 7
103	Brown John E.....	2, 3		2	owner	m f 10
320	Booth Francis F.....	1		4	owner	m f 4
398	Brewer James.....	1		5	owner	m f 4
489	Burch Charles A.....	5		7	owner	m f 8
491	Burch Charles S.....	7		7	F. S.	m f 8
498	Burch Burton.....	7		7	owner	m f 8
526	Brown Robert.....	8		8	owner	m f 8
559	Baxter Robert.....	7, 9		9	owner	m f 8
574	Brown William.....	9		6, O. P.	owner	m f 3
249	Chase Theodore.....	2		8	oc	m f 4
328	Chesam Joseph.....	3		4	owner	m f 4
324	Chesam George.....	8		4	owner	m f 4
397	Coon Lenoard.....	1		5 O. P.	tenant	m f 4
412	Coon Jehoids.....	1		5	owner	m f 4
571	Caird Chester.....	5, 6, 7, 8		10	owner	m f 8
22	Dwyre Thomas.....	8, 9		1	owner	m f 11
387	Dennison Thomas S.....	7		4	owner	m f 4
388	Dennison Francis.....	7		4	oc	m f 4
322	Dobbs John.....	9		4	owner	m f 1
343	Dancoy John.....	9		4	owner	m f 1
411	Dawson Charles.....	1		5	tenant	m f 4

POLLING SUB-DIVISON No. 1.

No. on Roll	NAME.	Jurat	Lot	Concession	—	P.O.A
425	Doyle Michael	j	7,8	5	F. S.	m f 3
426	Doyle Thomas.....	j	7,8	5	F. S.	m f 3
480	Dancey Hollis.....	j	9	5	tenant	m f 1
449	Dean Henry G.....	j	2,8	6,7	owner	m f 4
460	Dean Moses.....	j	2,8	6,7	oo	m f 4
410	Edgers Eugene.....	j	0	5 O. P.	tenant	m f 1
393	Foley Robert J.....	j	1	5	tenant	m f 4
1	Godkin Robert.....	j	1	1	owner	m f 11
2	Gallary Thomas.....	j	1	1	tenant	m f 7
825	Gray Andrew.....	j	5,9	4,9	owner	m f 4
826	Gray William.....	j	5,9	4,9	oo	m f 4
827	Gray Francis.....	j	5,9	4,9	oo	m f 4
828	Gray Thomas H.....	j	5,9	4,9	F. S.	m f 4
329	Gray Andrew W.....	j	5,9	4,9	F. S.	m f 4
458	Glover Thomas.....	j	5	6	owner	m f 8
460	Glover John E.....	j	6	6	owner	m f 8
466	Gloyer Hugh.....	j	7	6	owner	m f 8
467	Glover Hugh jr.....	j	7	6	F. S.	m f 8
572	Gamble Robert.....	j	9	10 O. P.	owner	m f 3
578	Gamble John.....	j	9	10	tenant	m f 8
821	Hudson John.....	j	2	4,5	owner	m f 4
822	Hudson James.....	j	5	4,5	F. S.	m f 4
381	Henderson Benjamin	j	1	5	owner	m f 4
882	Henderson James...	j	1	5	oo	m f 4
512	Halladay Frank.....	j	1	8	owner	m f 1
520	Hicock George W....	j	6	8	owner	m f 8
521	Hutchings Charles...	j	7	8	owner	m f 8
245	Irwin Montrose.....	j	2	3	owner	m f 4
498	Jackson Reuben F...	j	8	7	owner	m f 3
3	Jacob John.....	j	2	1	owner	m f 7
4	Jacob Samuel B.....	j	2	1	F. S.	m f 7
11	Johnston Matthew....	j	4	1	tenant	m f 7
12	Johnston Samuel.....	j	4	1	oo	m f 7
256	Jacob William.....	j	6,7	8	oo	m f 1
334	Jacob Samuel.....	j	7	4	owner	m f 4
335	Jacob Samuel jr.....	j	7	4	oo	m f 4
336	Jacob Alfred R.....	j	7	4	F. S.	m f 4
404	Jones Joseph.....	j	1	5	owner	m f 4
405	Jones John, A.....	j	1	5	owner	m f 4
408	Judd James O.....	j	1,7,8	2,3,5	owner	m f 4
418	Johnson West.....	j	1	5,6	owner	m f 4
448	Johnson John E.....	j	1	6	tenant	m f 4

No. on Roll	NAME.	Jurat	Lot	Concession	—	P.O.A
462	John					
97	Ken					
101	Ken					
251	Ken					
252	Ken					
380	Kell					
419	Ken					
458	Kon					
464	Ken					
461	Ken					
522	Kir					
523	Kir					
524	Kir					
408	Lin					
406	Les					
427	La					
7	Mi					
8	Mi					
18	M					
14	M					
19	M					
25	M					
102	M					
106	M					
241	M					
242	M					
243	M					
268	M					
259	M					
381	M					
382	M					
383	M					
389	M					
341	M					
397	M					
400	M					
418	M					
428	M					
455	M					
456	M					
459	M					
468	M					
485	M					
554	M					
555	M					

POLLING SUB-DIVISION No. 1.

No. on Roll	NAME.	Junior	Lot	Concession	—	P.O.A
					tenant	m f 1
462	Johnson David.....	j 6		6	owner	m f 7
97	Kendrick James H....	2		1	owner	m f 7
101	Kendrick William G....	2, 1		2	owner	m f 4
251	Kearney John.....	3, 4		3	owner	m f 4
252	Kearney Joseph.....	5		5	owner	m f 4
360	Kelly Samuel J.....	1		5	owner	m f 4
419	Kearney Thomas.....	8		6	owner	m f 3
458	Kenney Michael J.....	j 4, 5		6	owner	m f 3
464	Kenney Daniel J.....	5		5, 6	tenant	m f 3
461	Kenney Thomas.....	j 4, 5		8	oc	m f 3
522	Kirkland Andrew.....	j 7		8	oc	m f 3
523	Kirkland James.....	j 7		8	owner	m f 4
524	Kirkland Richard...	j 7		4, 5	owner	m f 4
408	Lincoln Rufus.....	1		5	owner	m f 1
406	Leake James R.....	1		5		
427	Lampson Orange.....	j 8		6		
					owner	m f 7
7	Middleton Orleans...	j 1		1	oc	m f 7
8	Middleton Albert.....	1		1	owner	m f 7
18	Mattice Wellington...	4		1, 2	owner	m f 1
14	Murphy John.....	j 5, 4		1	owner	m f 1
19	McMachen Wilson.....	j 5, 6, 7		1 O. P.	tenant	m f 1
25	Murphy Patrick.....	j 9		2	owner	m f 7
102	McMachen James.....	2, 1		2	owner	m f 1
106	Murphy Peter.....	j 6		8	owner	m f 7
241	McMachen John.....	1		8	tenant	m f 7
242	McMachen David.....	1		8	tenant	m f 7
248	McMachen George W	1		8	owner	m f 1
268	Morris William.....	6		3	owner	m f 1
269	McGhie Adelbert.....	8		4, 5	owner	m f 1
381	Morris John.....	4, 6		4	owner	m f 1
382	Morris Francis J.....	6		4	owner	m f 1
383	Morris Samuel.....	6		4, 5	owner	m f 4
389	Morris William.....	7, 6		4	owner	m f 1
341	Morris Thomas.....	j 8		5	owner	m f 4
397	Manuel David H.....	1		5	owner	m f 4
400	Metcalfe Hiram.....	1		5	owner	m f 4
418	Muchmore Laughlan	j 8, 4		5	owner	m f 3
428	Martin Albert.....	5		6	tenant	m f 3
456	Muchmore Martin...	j 5		6	owner	m f 3
456	McGuire John.....	5		6	tenant	m f 3
459	Mason William.....	5		6	owner	m f 3
468	Maxwell Robert.....	9		7, 8	owner	m f 3
485	Maxwell William.....	1		9	oc	m f 3
554	Moroughan James...	8		9	owner	m f 3
555	McNeeley James.....	j 5				
94	Niblock Edgar.....	1		2	owner	m f 7

POLLING SUB-DIVISION No. 1.

No. on Roll	NAME.	Jurat	Lot.	Concession		P.O.A
254	Page Ephraim	j	6	8	owner	m f 1
421	Perrin George	j	5	5	owner	m f 4
422	Perrin Francis.....	j	5	5	oc.	m f 4
10	Ripley Stephen M....	j	4	1	owner	m f 1
107	Ripley Henry J.....	j	7, 8, 9	2	owner	m f 1
108	Ripley Hayward	j	7, 8, 9	2	F. S.	m f 1
409	Roantree Joseph	j	1	5	tenant	m f 4
481	Ruthwin Wellington...	j	9	5	owner	m f 1
488	Rankin Henry	j	5	7	owner	m f 3
516	Rankin William H....	j	8	7, 8	owner	m f 3
5	Sly Thomas	j	8	1	owner	m f 7
6	Sly Henry.....	j	3	1	tenant	m f 7
9	Summers John.....	j	3	1	owner	m f 1
98	Sliter Ernest O.....	j	1	2, 7	owner	m f 7
104	Summers George	j	5	2	owner	m f 1
106	Summers Edward ...	j	5	2	owner	m f 1
109	Sherwood James	j	6, 7, 8	2	owner	m f 1
110	Sherwood Robert J....	j	6, 7, 8	2	F. S.	m f 1
115	Stevens John	j	9	2	oc	m f 1
110	Smith Robert	j	9	2 O. P.	owner	m f 1
244	Sevens Seth B.....	j	1	3	owner	m f 4
257	Sly William H.....	j	8	3	tenant	m f 1
260	Sly William	j	9	3	owner	m f 1
261	Sly Thomas.....	j	9	3	owner	m f 1
262	Sly Richard E.....	j	9	3	oc	m f 1
263	Sly George H.....	j	9	3	oc	m f 1
264	Sly John A.....	j	9	3	oc	m f 1
319	Simpson Patrick	j	1	4	owner	m f 4
340	Smith Charles.....	j	8, 7	4, 5	owner	m f 1
388	Stewart John	j	1	5	owner	m f 4
384	Sliter Spencer P....	j	1	5	owner	m f 4
385	Sliter Archibald E...	j	1	5	owner	m f 4
394	Sly Lester.....	j	1	5	owner	m f 4
395	Sly Frederick	j	1	5	owner	m f 4
396	Sommerville Robert...	j	1	5	owner	m f 4
399	Scott Heaslip	j	1	5 O. P.	owner	m f 4
428	Smith John E.....	j	6	5	owner	m f 3
465	Smith William.....	j	6, 7	6	owner	m f 3
517	Sly Thomas J.....	j	8	7, 8	tenant	m f 3
525	Snider Henry	j	8	8	owner	m f 3
527	Stewart Hiram E.....	j	9	8	owner	m f 3
528	Smith John	j	9	8	tenant	m f 3
557	Sherwood Sherman S	j	6	9	owner	m f 3
558	Simpson Adam.....	j	7	9	owner	m f 3
568	Simpson Samuel.....	j	2	10	owner	m f 3
569	Simpson Robert	j	8	10	owner	m f 3
15	Topping William.....	j	6, 7	1	owner	m f 1

No. on Roll		
16	Topping	
17	Topping	
21	Topping	
386	Tabor	
387	Tabor	
388	Tabor	
451	Timlin	
452	Timlin	
490	Thomas	
573	Thomas	
487	Updow	
457	Vistne	
96	Wood	
96	Wood	
99	White	
113	West	
247	Wills	
250	Warn	
486	White	
514	White	
515	White	
404	York	
PART		
on		
519	Buck	
553	Bren	
248	Cha	
401	Cur	
424	Doy	
28	Fre	
24	Fre	

POLLING SUB-DIVISION No. 1.

No. on Roll	NAME.	Jurat	Lot	Concession		P.O.A.
m f 1	161 Topping John	j	6, 7	1	F. S.	m f 1
m f 4	17 Topping William H....	j	6, 7	1	owner	m f 1
m f 4	21 Topping Charles W...	j	8	1	owner	m f 1
m f 1	386 Tabor Samuel	j	1	5	owner	m f 4
m f 1	387 Tabor Frederick	j	1	5	oc	m f 4
m f 1	388 Tabor Samuel Jr.....	j	1	5	owner	m f 3
m f 4	451 Timlin Thomas	j	4	6	owner	m f 3
m f 1	452 Timlin Michael	j	3, 4	6, 6	tenant	m f 3
m f 1	490 Thomas George	j	5, 6	7, 8	tenant	m f 3
m f 3	573 Thomas Jeremiah A....	j	1	8	tenant	m f 4
m f 7	487 Updegrove Josiah ...	j	4, 5	7	tenant	m f 3
m f 1	457 Visque Crawford	j	5	6	owner	m f 3
m f 1	95 Wood Chancey E.....	j	1	2	owner	m f 7
m f 1	96 Wood George H.....	j	1	2	owner	m f 7
m f 4	99 White George L.....	j	1	2	tenant	m f 1
m f 1	113 West Henry.....	j	6	8	oc	m f 4
m f 1	247 Wiltse Donald A.....	j	2	8	owner	m f 4
m f 1	250 Warner Isaac B.....	j	8	8	tenant	m f 4
m f 1	486 White George	j	1	7, 8	owner	m f 3
m f 1	514 White John	j	2	8, 9	owner	m f 3
m f 1	515 White John N.....	j	2	8, 9	owner	m f 3
m f 4	404 York William J.....	j	9	7	owner	m f 3

PART II.—Persons entitled to vote at Municipal Elections only.

m f 3	519 Buckley James	4, 1	8, 9, 10	owner	14
m f 3	553 Brennan William.....	2, 3	9	owner	28
m f 3	248 Chase Rosannah	2	3	owner	4
m f 3	401 Curtis Jennie	1	6	owner	10
m f 3	424 Doyle Elizabeth	8	6	owner	8
m f 1	28 Freeman Anna S.....	9	1 O. P.	owner	1
m f 1	24 Freeman Margaret ...	9	1 O. P.	owner	1

POLLING SUB-DIVISION No. 1.

No. on Roll	NAME.	Jurors	Lot.	Concession	—	P. O. A.
255	Jacob Jane.....		6, 7	3	owner	1
407	Judd Abigail J.....		1	5	owner	4
416	Jones Phoebe		1	5	owner	4
18	McMachen Elizabeth		5, 6, 7	1	owner	1
556	Norris Mercy E		6	9	owner	8
482	Ruthvin Amanda		9	5	owner	1
257	Sly Rebecca		8	3	owner	1
246	Wiltse Sarah A.....		2	3	owner	4
414	Wood Elizabeth		1	5	owner	4
415	Wills Rachael		1	5	owner	4

PART III—Persons entitled to vote at Elections to the Legislative Assembly only.

100	Curtis Guy.....	2	2	M. F.	10
880	Cook William	5	4	M. F.	4
417	Jones Otis.....	1	5	M. F.	4
420	Perrin William.....	5	5	M. F.	4
495	Stewart Alba S.....	9	7	M. F.	8
518	Sly Robert.....	3	8	M. F.	8
552	Sly Lorenzo D.....	2	9	M. F.	24
891	Wiltse Albertos.....	1	5	M. F.	4

MU

- 1 Elgin
- 2 Newbor
- 3 Jones
- 4 Morton
- 5 Chaffey

POLL 17 and

PAR

No. on Roll
269/Al

- 40 Br
- 152 Br
- 168 Br
- 162 Br
- 163 Br
- 164 Br
- 289 Br
- 290 Br
- 604 Br
- 560 Br
- 561 Br

- 26 C
- 27 C
- 60 C
- 185 C
- 150 C
- 156 C
- 159 C
- 265 C
- 266 C
- 267 C
- 281 C

VOTERS' LIST, 1895.

MUNICIPALITY OF SOUTH Crosby

SCHEDULE OF POST OFFICES:

1 Elgin	6 Forfar	11 Phillippsville	16 Ganssone	21 Stratford
2 Newboro	7 Lyndhurst	12 Kingston	17 Tamworth	22 Sidleton
3 Jones Falls	8 Seely's Bay	13 Brewer's Mills	18 Opinicon	23 Chicago
4 Morton	9 Westport	14 Prescott	19 Bedford Mills	24 Barryton
5 Chanley's Locks	10 Delta	15 Ottawa	20 Brockville	

POLLING SUB-DIVISION No. 2.—Comprising Lots Nos. 10, 11, 12, 13, 14, 15, 16, 17 and 18, from the 1st to the 10th Concession, inclusive.

PART 1.—Persons entitled to vote at Both Municipal Elections and Elections to the Legislative Assembly.

No. on Roll	NAME	Jurors	Lot	Concession	Occupation	Sex	Age	P.O.A.
	269 Alford Philander S...	j	11	3	tenant	m	f	1
M. F.	40 Brown Morley	j	12	1	owner	m	f	1
M. F.	152 Brown William W...	j	11, 12, 18	2, 3	owner	m	f	1
M. F.	153 Brown Alonson W...	j	11, 12, 18	2, 3	oc	m	f	1
M. F.	162 Bryan Henry		13	2	tenant	m	f	1
	163 Brown George		13	2	owner	m	f	1
	164 Baker Ransom		13, 17	2, 3	owner	m	f	1
M. F.	289 Brown Cephas		15, 16	3	tenant	m	f	1
M. F.	290 Brown Lewis W.....		15, 16	3	tenant	m	f	5
	504 Bulger Thomas	j	17	7	tenant	m	f	3
	560 Baxter Shipman		12	9	owner	m	f	3
	561 Baxter Hiram		18, 14	9	owner	m	f	3
M. F.	26 Coon Augustus		10	1	owner	m	f	1
M. F.	27 Coon Wylie A.	j	10	1	tenant	m	f	1
M. F.	60 Cross Dennis	j	17, 18	1, 2	tenant	m	f	1
M. F.	185 Chamberlin George P	j	12	2	owner	m	f	10
	150 Chiakholm Hiram	j	12	2	tenant	m	f	1
	156 Coon Darius A.	j	12	2	tenant	m	f	1
	159 Oheaney George W...	j	18	2	owner	m	f	1
	265 Coon Luther	j	10	3	owner	m	f	1
	268 Coon Justus	j	10, 11	3	owner	m	f	1
	267 Coon Hiram	j	10, 11	3	owner	m	f	1
	281 Churchill Nicholas ...		18	3	tenant	m	f	1

POLLING SUB-DIVISON No. 2.

No. on Roll	NAME.	Jurors	Lot	Concession		P.O.A.
158	Cheaney George		18	2	owner	m f 1
292	Churchill Albert		16	8	tenant	m f 1
293	Churchill Benson		16	8	tenant	m f 1
351	Churchill Ephraim ...		12	4	owner	m f 1
476	Carty Owen		15	6	owner	m f 1
477	Carty William J.....		15	6	F. S.	m f 1
576	Corky Michael		16	10	owner	m f 1
49	Dargavel William G...		16	1	owner	m f 2
50	Dunn George		16	1	tenant	m f 1
52	Delong Justus H.....		17	1	owner	m f 1
59	Delong Justus G.....		17, 18	1, 2	owner	m f 1
131	Davison Hiram S.....		12	2 O. P.	owner	m f 1
155	Dargavel John R.....		12	2 O. P.	owner	m f 1
196	Delong Albert D.....		16, 17	2	owner	m f 1
202	Dwyre Michael J.....		15, 16, 17	2	owner	m f 1
203	Dwyre John.....		15, 16, 17	2	owner	m f 1
205	Dwyre William H...		17, 18	2	tenant	m f 1
274	Dunn James.....		12	8	owner	m f 1
275	Dunn Martin.....		12	8	F. S.	m f 1
504	Doyle Moses.....		18	7	owner	m f 5
505	Doyle Moses jr.....		18	7	F. S.	m f 5
197	Earl James F		15, 16	1, 2	owner	m f 1
198	Earl Gershom.....	j	15, 16	1, 2	owner	m f 1
149	Fabey Patrick J.....	j	12	2	tenant	m f 1
180	Fleming John		18	2	owner	m f 1
354	Freeman Michael jr...	j	18	4	tenant	m f 1
432	Freeman Michael.....		14	5	owner	m f 1
483	Freeman Thomas.....		14	5	F. S.	m f 1
472	Fleming William.....		13, 14	6	owner	m f 1
478	Fleming Charles	j	13, 14	6	tenant	m f 1
474	Fleming Edward.....		18, 14	6	F. S.	m f 1
496	Forster Alfred		12	7	owner	m f 1
542	Fleming George		17	8	tenant	m f 1
41	Gipson William.....		12	1 O. P.	tenant	m f 1
151	Graham Robert.....		12	2	tenant	m f 1
186	Gardiner John B.....	j	13	2	tenant	m f 1
204	Gray Samuel	j	18	2	tenant	m f 1
278	Gipson Edward.....		12	8	oc	m f 1
279	Gipson Samuel.....		13	3	owner	m f 1
356	Gray Thomas	j	18	4	owner	m f 23
481	Gorsline James.....	j	17	6, 7	tenant	m f 5

No. on Roll	
29	Halla
80	Halla
89	Hum
42	Halla
58	Ham
122	Halla
123	How
127	Halla
186	Halla
188	Halla
184	Halla
294	Harr
346	Halla
850	Hug
475	Hau
540	How
541	Hug
575	Hun
31	Joa
126	Joh
181	Jor
280	Joh
485	Jer
436	Jor
437	Jor
187	Kir
139	Kel
140	Kel
284	Kel
348	Ke
488	Ke
499	Ke
565	Ke
282	La
38	M
44	M
45	M
46	M
125	M
158	M
129	M

POLLING SUB-DIVISION No. 2.

No. on Roll	NAME.	Lot.	Concession		P.O.A
	29 Halladay Clinton X...	10	1, 2	tenant	m f 1
	80 Halladay Elkins V...	10	1, 2	owner	ur f 1
	89 Humphrey Albert.....	12	1	tenant	m f 1
	43 Halladay Edgar	13	1	owner	m f 1
	58 Hamilton Charles.....	17, 18	1	owner	m f 1
	122 Halladay Philip	11, 12	2	owner	m f 1
	123 Howard Nathan H....	11, 12	2	tenant	m f 1
	127 Halladay George K....	12	2	tenant	m f 1
	186 Halladay Edward.....	12	2	owner	m f 1
	188 Halladay Benjamin L.	13, 14	2, 3	owner	m f 1
	184 Halladay Henry	13, 14	2, 3	owner	m f 1
	294 Harrison William H....	17	3	owner	m f 1
	848 Halladay Sidney M....	11	4	owner	m f 1
	850 Hughson Seth	12	4	tenant	m f 1
	475 Hamilton Alexander	15	6	owner	m f 1
	540 Howarth James.....	16	8-O. P.	owner	m f 5
	544 Hughes Thomas	17	8	owner	m f 5
	575 Hunter Samuel.....	12, 13, 14	10	owner	m f 18
	31 Jones Herbert.....	11	1	owner	m f 1
	126 Johnson Charles E....	12	2	owner	m f 1
	181 Jordon John jr.....	13	2	tenant	m f 1
	290 Johnson Joshua	18	3	owner	m f 1
	485 Jordon John... ..	14	5	owner	m f 1
	436 Jordon Michael.....	14	5	tenant	m f 1
	437 Jordon James	14	5	tenant	m f 1
	187 Kirt Malcome.....	12	2	owner	m f 1
	139 Kelsey Henry	12	2	owner	m f 1
	140 Kelsey Eli.....	12	2	cc	m f 1
	284 Kenny James J.....	13	3	owner	m f 1
	348 Kelly Dennis.....	11	4	tenant	m f 1
	488 Kerr Wellington	16, 17	5, 6	owner	m f 1
	489 Kerr Wellington jr...	16, 17	5, 6	F. S.	m f 1
	565 Keith Sylvester	17	9	owner	m f 18
	282 Lavine Joseph.....	18	3	owner	m f 1
	88 Murphy Richard G....	12	1, 2 O. P.	owner	m f 1
	44 Morgan Asher	12, 13	1	owner	m f 1
	45 Mustard Robert	14	1	owner	m f 1
	46 Mustard Robert, J....	14	1	owner	m f 1
				cc	m f 1
	125 McGhie George S.....	12	2	cc	m f 1
	128 Merriman Isaac	12	2, O. P.	owner	m f 1
	129 Merriman Herbert ...	12	2	tenant	m f 1

POLLING SUB-DIVISON No. 2.

No. on Roll	NAME.	Jurat	Lot	Concession	—	P.O.A.
142	Murphy Myles.....		12	2	owner m f 1	
165	Mustard George		13	2	owner m f 1	
190	Mustard Archibald ...		18, 14	2	owner m f 1	
198	Merriman Norman ...		15, 17	2, 4	tenant m f 1	
194	Merriman Alden		15	2	owner m f 1	
276	Murphy James		12	8	tenant m f 1	
286	Merriman Joseph.....		15	8, 4	owner m f 1	
287	Merriman Amasa W... j		15	3, 4	owner m f 1	
288	Mudford Henry		15	8	tenant m f 1	
845	Metcalfe Charles		10, 11	4, 3	tenant m f 1	
855	Martin Thomas.....		18	4	tenant m f 1	
497	Murphy Philip..... j		14, 15	6, 7	owner m f 1	
498	Murphy Matthew..... j		14, 15	6, 7	F. S. m f 1	
501	Murphy Peter		16, 17	7	tenant m f 1	
502	Murphy James..... j		16, 17	7	F. S. m f 1	
536	Mahoney Dennis		12	8	owner m f 1	
537	Murray Michael		14, 15	8	owner m f 1	
588	Murray Terrence.....		14, 15	8	F. S. m f 1	
539	Murray Michael jr... j		14, 15	8	F. S. m f 1	
54	Nichols David		17	1	owner m f 11	
508	O'Brien James.....		17	7	owner m f 5	
562	O'Brien Edward.....		15	9	owner m f 5	
55	Powers George		17	1	tenant m f 11	
111	Pennock Prosper..... j		10	2	owner m f 1	
112	Pennock Stephen..... j		10	2	owner m f 1	
117	Powers Walter.....		10	2	tenant m f 1	
184	Pearson William H... j		13, 12	2	owner m f 1	
182	Pennock Jared B.....		13	2	owner m f 18	
191	Pennock William.....		14	2	owner m f 1	
195	Pennock Orange		15	1, 2	owner m f 1	
200	Plunkett Peter.....		16	2	tenant m f 1	
349	Powell Robert J... j		12	4, 5	owner m f 1	
57	Ripley Harvey S.....		17, 18	1	owner m f 1	
58	Ripley Noah..... j		17, 18	1	owner m f 1	
180	Randolph Jarvis S... j		12	2	owner m f 1	
182	Reid David R		12	2	tenant m f 1	
170	Reynolds G. S.....		13	2	oc m f 1	
488	Ruthvin William J... j		10	5	owner m f 1	
500	Randall George		17	7	owner m f 5	
545	Regan John		17	8, 9	owner m f 5	
546	Regan John jr... .. j		17	8, 9	tenant m f 5	

No. on Roll	NAME.
563	Rega
32	Stev
35	Seed
86	Seed
43	Stan
118	Sly
119	Sly
140	Sly
147	Sext
154	Sext
106	See
178	Stil
176	Star
176	Star
270	Ste
844	Sm
479	Sta
541	Sim
548	Sim
47	Top
272	Tay
852	Tay
564	Ta
48	W
51	W
144	W
168	W
188	W
189	W
192	W
285	W
866	W
160	W
171	Y
529	Y
580	Y
531	Y
532	Y

POLLING SUB-DIVISION No. 2.

P.O.A.		No. on Roll	NAME.	Jurat	Lot	Concession	—	P.O.A.
ner	m f 1	563	Regan Michael.....	j	16	9	owner m f	6
ner	m f 1	32	Stevens Fuller.....	j	11	1, 2	owner m f	1
ner	m f 1	35	Seed Moses	j	11	1	tenant m f	1
ner	m f 1	36	Soe® Frank	j	11	1	F. S. m f	1
ner	m f 1	43	Stanton George.....	j	18	1	owner m f	1
ner	m f 1	118	Sly Chester	j	11	2	owner m f	1
ner	m f 1	119	Sly Melbourn.....	j	11	2	F. S. m f	1
ner	m f 1	146	Sly David	j	12	2	oc m f	1
ner	m f 1	147	Sexton Cephaniah.....	j	12	2, 3	owner m f	1
S.	m f 1	164	Sexton George W.....	j	12	2	owner m f	1
ner	m f 1	166	Seed Samuel.....	j	13	2	owner m f	1
ner	m f 1	178	Stilwell George.....	j	13	2	tenant m f	1
ner	m f 1	175	Stanton James W.....	j	18	2	owner m f	1
ner	m f 1	176	Stanton Richard G.....	j	18	2	owner m f	1
S.	m f 1	270	Sterry Albert	j	11	3	owner m f	1
S.	m f 1	344	Smith William H.....	j	10, 11	4, 3	owner m f	1
		479	Stanton James W.....	j	17	6	tenant m f	1
		541	Simmons Thomas.....	j	17	8	owner m f	1
		548	Simmons James W.....	j	17	8	owner m f	2
ner	m f 11							
		47	Topping John	j	14, 15	1	owner m f	1
ner	m f 5	272	Taylor Robert	j	11, 12	4, 3	owner m f	1
ner	m f 5	352	Taylor Thomas.....	j	13	4	owner m f	1
		564	Taylor James	j	18	8, 9	oc m f	5
ant	m f 11							
ner	m f 1	48	White Charles	j	16	1, 2	owner m f	1
ner	m f 1	51	Windsor James.....	j	16	1	tenant m f	1
ant	m f 1	144	Wright Thomas	j	12	2	owner m f	1
ner	m f 1	168	Wood Frederick	j	13	2	tenant m f	1
ner	m f 18	188	Warren Fletcher.....	j	14	2, 3	owner m f	1
ner	m f 1	189	Warren George.....	j	14	2, 3	F. S. m f	1
ner	m f 1	192	Wing William	j	14	2	owner m f	1
ant	m f 1	265	Warren Henry	j	18	3	owner m f	1
ner	m f 1	366	Warren Ulicius.....	j	18	4	tenant m f	22
		160	Wing William O.....	j	13	2	owner m f	1
		171	Young John	j	13	2	owner m f	1
		529	York David	j	10	8	owner m f	3
ner	m f 1	580	York Robert J.....	j	10	8	oc m f	3
ner	m f 1	531	York Samuel A.....	j	10	8	F. S. m f	3
ant	m f 1	532	York Henry F.....	j	10	8, 9	owner m f	3

POLLING SUB-DIVISION No. 2

No. on Roll	NAME.	Jurors	Lot	Concession	P.O.A.
37	Brown Rufus	12		1, 2	owner 20
148	Baker George W	12		2	owner 20
268	Chipman William.....	11		3 O. P.	owner 15
367	Dunn Margaret.....	11		4	owner 1
353	Dillon Eliza A.....	14		4	owner 1
138	Fox Mary	12		2	owner 1
148	Hallsday Caroline ...	12		2	owner 1
167	Howard Ruth.....	13		2	owner 1
84	Johnson Elizabeth ...	11		1	owner 1
477	Laishley Joel	18		2	owner 12
185	Laishley Henry	13		2	owner 21
482	Littlejohns Catherine	18		6	owner 5
124	McGhie Mercy.....	12		2	owner 1
469	Murphy Margaret.....	18, 14		6	owner 1
499	Murphy Susan.....	14		7	owner 1
121	Pennock Martha	11		2	owner 1
187	Pennock Matilda	18		2	owner 1
291	Stevens Louisa.....	16		8	owner 10
295	Shields Margaret.....	18		8	owner 1
271	Taylor Lovna	12		3	owner 1
120	Wiltse Melissa.....	11		2	owner 1
199	Wing Jane.....	16		2	owner 1

PART II.—Persons entitled to vote at Municipal Elections only.

No. on Roll

PART la

506 Doy
201 Ear

141 Kel
179 Kel

282 Lav
478 Laf

484 Rus
188 Sex

56 Top
278 Tay

83 Wo
161 Wir

POLLING SUB-DIVISION No. 2.

P.O.A.		No. on Roll	NAME.	Jurors	Lot	Concession	—	P.O.A.
--------	--	-------------	-------	--------	-----	------------	---	--------

PART III—Persons entitled to vote at Elections to the Legislative Assembly only.

owner	20	506	Doyle Michael.....	18	7	M. F.	5
owner	20	201	Eal Albert	16	2	M. F.	1
owner	15	141	Kelsey Thomas.....	12	2	M. F.	1
		179	Kelsey Silas.....	13	2	M. F.	1
owner	1	282	Lavine Francis.....	18	3	M. F.	1
owner	1	478	Laforta Peter	17	6	M. F.	5
owner	1	484	Russell Isaac.....	15	5	M. F.	1
owner	1	188	Sexton Edgar	12	2	M. F.	1
owner	1	56	Topping Wilson E ...	17	1	M. F.	11
		278	Taylor George.....	12	8	M. F.	1
owner	12	83	Wood Edward.....	11	1	M. F.	1
owner	21	161	Wing Gershom.....	13	2	M. F.	1
owner	5						
owner	1						
owner	1						
owner	1						
owner	1						
owner	1						
owner	10						
owner	1						
owner	1						
owner	1						
owner	1						

VOTERS' LIST, 1895.

MUNICIPALITY OF SOUTH CROSBY

SCHEDULE OF POST OFFICES:

1 Elgin	6 Forfar	11 Phillipville	16 Gananoque	21 Stratford
2 Newboro	7 Lyndhurst	12 Kingston	17 Tamworth	22 Singleton
3 Jones' Falls	8 Reeley's Bay	13 Brewer's Mills	18 Opinicon	23 Chicago
4 Morton	9 Westport	14 Prescott	19 Bedford Mills	24 Berryton
5 Chaffey's Locks	10 Delta	15 Ottawa	20 Brockville	

POLLING SUB-DIVISION No. 3.—Comprising Lots Nos. 19, 20, 21, 22, 23, 24, 25, 26 and 27, from the 1st to the 10th Concession, inclusive.

PART 1.—Persons entitled to vote at Both Municipal Elections and Elections to the Legislative Assembly.

No. on Roll	NAME.	Jura	Lot	Concession	—	P.O.A.
566	Brady John	j	25, 26	8, 9	owner m f 19	
551	Bedard Francis.....		26, 27	8, 9	owner m f 19	
74	Baker Wilham	j	28	1	owner m f 22	
75	Baker Adril		28	1	F. S. m f 22	
76	Baker William O	j	25	1	tenant m f 22	
78	Bryden Albert	j	28	1	tenant m f 22	
81	Beadle Joseph		24	1	tenant m f 22	
90	Bulger William T.....	j	26, 27	1	owner m f 2	
215	Braidly John.....		21	2	tenant m f 22	
281	Ball Harry.....		24	2	tenant m f 22	
810	Burns John		21, 22	2	tenant m f 22	
811	Burns Phillip.....		21, 22	3, 4	owner m f 22	
816	Bass William.....	j	26	3, 4	F. S. m f 22	
484	Bishop John		19	5	tenant m f 2	
				6	tenant m f 5	
206	Cannon Charles	j	19	2	owner m f 22	
208	Cannon Benjamin ...		19	2	F. S. m f 22	
227	Carroll Albert		23	2	oc m f 22	
227	Cannon Lewis	j	24	2	tenant m f 22	
229	Cannon Thomas		24	2	owner m f 2	
238	Carty Henry	j	25	2	owner m f 2	
818	Cannon John.....		25	3	owner m f 2	
590	Dunn John F		19	10	owner m f 1	

POLLING SUB-DIVISON No. 8.

No. on Roll	NAME.	Jurat	Lot	Concession	—	P.O.A.
511	Foley, Andrew...		26, 25	7, 10	owner m	f 19
563	Ferguson John		26, 22	9	owner m	f 19
207	Gifford George		19	2	tenant m	f 22
219	Garrett Henry	j	22	2	tenant m	f 22
806	Godkin George.....		20	8	oc m	f 22
577	Grant Michael		20	9, 10	owner m	f 19
79	Harrison William.....		24	1	owner m	f 2
80	Harrison William H...	j	24	1	owner m	f 2
299	Johnston Thomas.....		19, 20	3	owner m	f 1
300	Johnston Thomas jr...	j	19, 20	8	owner m	f 1
222	Kerr Lucas		22	2	tenant m	f 22
228	Knowlton John N ...	j	24	2	owner m	f 22
230	Knowlton Jesse D...		24, 25	2	owner m	f 22
308	Kerr Edward.....	j	21, 23	3	owner m	f 22
809	Kerr George		21, 22	3	oc m	f 22
861	Kerr George	j	22	4	owner m	f 22
209	Leggett Benjamin A...	j	20	2	owner m	f 22
214	Leggett William T ...	j	21	2	owner m	f 22
287	Leech Riceard		26, 27	2	owner m	f 2
288	Leech Edward G	j	26	2	tenant m	f 2
358	Leggett William		20	3, 4	owner m	f 22
359	Leggett Robert G.....	j	20	3, 4	tenant m	f 22
442	Leggett Thomas	j	19	4, 5	owner m	f 22
443	Leggett Rossington ...		19	4, 5	F. S. m	f 22
84	Mustard John	j	25	1	owner m	f 22
85	Mustard John F.....		25	1	oc m	f 22
221	Mallory George T.....		22	2	owner m	f 20
818	McGonigal John.....	j	27	3	oc m	f 2
368	McCashkill Malcom		26	4	oc m	f 2
507	Nicholson George.....	j	20	7	owner m	f 2

SBY

ord
ton
go
ton

, 24, 25,

ctions

P.O.A.

m f 19
m f 19
m f 22
m f 22
m f 22
m f 22
m f 22
m f 22
m f 2
m f 22
m f 22
m f 22
m f 22
m f 2
m f 2
m f 5

m f 22
m f 22
m f 22
m f 2
m f 2
m f 2

f 1

POLLING SUB-DIVISION No. 3.

No. on Roll	NAME.	Jurors	Lot.	Concession		P.O.A
815	Poole John N.....		26	3	owner	m f 2
62	Preston George		20	1	owner	m f 6
63	Preston Justus G.....		20	1	owner	m f 6
64	Preston Francis C.....		20	1	owner	m f 22
66	Pope Robert.....		21	1	tenant	m f 22
67	Pope William		21	1	tenant	m f 22
88	Proud William J		26	1	owner	m f 22
89	Proud William R.....		26	1	F. S.	m f 22
224	Pinkerton John.....		22	2	owner	m f 22
229	Preston John' W		24	2, 8	owner	m f 2
232	Ripley Stephen	24, 25		2	owner	m f 2
807	Rowswell James F... ..	21		3	owner	m f 22
812	Rowswell Jehn R.....	20, 21		3	owner	m f 22
362	Rowswell William T	22		4	owner	m f 22
363	Rowswell John H... ..	22		4	cc	m f 22
447	Rowswell Norman	22		5	owner	m f 22
446	Rowswell Oliver	20		5	owner	m f 22
61	Smith John	19		1	owner	m f 6
65	Singleton Ambrose... ..	21		1	owner	m f 7
68	Singleton William T	21		1	owner	m f 22
70	Stout James.....	22		1	owner	m f 22
82	Shire George.....	24		1	tenant	m f 22
86	Stedman Israel.....	26		1	owner	m f 2
212	Stedman Francis.....	20, 21		2	owner	m f 22
218	Singleton Richard W	22		2	owner	m f 22
220	Singleton John.....	22		2	owner	m f 22
234	Shaw John	26		2	owner	m f 22
235	Shaw James C.....	26		2	owner	m f 2
236	Shaw John N.....	26		2	F. S.	m f 2
240	Singleton John H.....	26		2	F. S.	m f 22
296	Stanton George.....	27		2	owner	m f 2
297	Stanton Joseph.....	19		3	owner	m f 22
801	Sherwood Thomas... ..	19, 20		8	tenant	m f 22
302	Stedman William F... ..	20		3, 4	owner	m f 22
857	Stedman Robert N... ..	19		3	owner	m f 22
440	Stanton Joseph.....	18, 19, 20		4	owner	m f 22
441	Stanton Francis S... ..	18, 19, 20		5, 6	owner	m f 5
444	Stanton James.....	20, 21		5, 6	owner	m f 5
508	Scott William	21, 22		5, 6	owner	m f 5
509	Scott Samuel.....	21, 22		7	owner	m f 2
547	Stout Alexander	21, 22		7	owner	m f 2
549	Stout George.....	22, 23		8	owner	m f 2
548	Stanton Clifford	23, 24		8	owner	m f 22
298	Stanton William	22, 23		7, 8	cc	m f 2
		19		8	F. S.	m f 22
510	Tett John P.....	24, 25		7 O. P.	owner	m f 2
564	Tett Benjamin.....	24, 25		10	owner	m f 19

No. on Roll
 210 Warren
 806 Whaler
 860 Welch
 865 Wright
 72 Your
 PAR
 579 B
 225 C
 875
 578

POLLING SUB-DIVISON No. 8.

No. on Roll	NAME.	Lot	Concession	—
				tenant m 122
				owner m 122
				tenant m 122
				owner m 122
210	Warren John W	20	2	
808	Whalen Clark	20	3	
860	Welch James	20	4	
865	Wright Edward	22, 21	4, 5	
72	Young Myles H	22, 23	1	owner m 10

PART II.—Persons entitled to vote at Municipal Elections only.

No.	NAME.	Lot	Concession	—
679	Burns James	22, 23	10	owner 10
225	Chipman Emma	22	2	tenant 22
375	Camm Mrs	25	5	owner 2
578	Connell William	21	10	owner 10
71	Ferguson Margaret	22	1	tenant 22
218	Leggett Ann	20, 21	2	owner 22
817	McGonigal Margaret	27	3	owner 2
867	McCaskill Britainia	26	4	owner 2
69	Stout Fannie	22	1	owner 22
302	Stedman Sarah	20	3	owner 22
549	Stout Eliza	28, 24	8	owner 22
77	Topping Eliza	28	1	owner 2

PART III.—Persons entitled to vote at Elections to the Legislative Assembly only.

No.	NAME.	Lot	Concession	M. F.
91	Bulger William H	26, 27	1	22
216	Bennett Thomas	21	2	22
223	Brooker John	22	2	22
88	Carty Dennis	25	1	2

POLLING SUB-DIVISION No. 8.

No. on Roll	NAME.	Jurore	Lot.	Concession	—	P.O.A.
230	Green Richard		27	2	M. F.	2
581	Laway James		20	8, 9	M. F.	5
582	Laway John		20	8, 9	M. F.	5
304	Miller John		20	8	M. F.	22
92	Rice Edward		26	1	M. F.	2
445	Stanton William T ...		20, 21	5, 6	M. F.	1
211	Warren Noel		20	2	M. F.	22
217	Whalen Sidney		24	2	M. F.	22
864	Welch John		22	4	M. F.	22

I, JOHN ROBERTSON DARGAVEL, Clerk of the Municipality of the Township of South Crosby, in the County of Leeds, do hereby certify that parts one and three of the within list constitute a correct list for the year 1895, of all persons appearing by the last revised Assessment Roll of the said Municipality, to be entitled to Vote at Elections for Members of the Legislative Assembly; and that parts one and two constitute a correct list for said year of all persons appearing by the said Roll to be entitled to vote at Municipal Elections in said Municipality; and I hereby call upon all electors to examine the said list, and if any omissions or other errors are perceived therein, to take immediate proceedings to have the said errors corrected according to law.

JOHN DARGAVEL,
Clerk of said Municipality,

DATED this 9th day of November, 1895.

Elgin Post Office.

	P.O.A.
M. F.	2
M. F.	5
M. F.	5
M. F.	22
M. F.	2
M. F.	1
M. F.	22
M. F.	22
M. F.	22

nicipal South
 ree of the
 ring by the
 to Vote at
 e and two
 id Roll to
 hereby call
 r errors are
 s corrected

ty,
 Post Office...

STATEMENT OF ALTERATIONS BY JUDGE.

(Section 17, Sub-Section 1.)

BE IT REMEMBERED, that upon a final revision and correction of the List of Voters of the Municipality of the Township of South Crosby for the year 1895, pursuant to the provisions of "The Ontario Voters' Lists Act, 1889", the following changes were duly made by me in the copies of the said list received by me from the Clerk of the said Municipality, viz:

4. The following changes are made in the names of voters incorrectly named:

Name Originally on List.	Polling Sub-Division	Part of List.	Name as altered	Property or other qualification.
Chatham, Joseph.	1	1	Cheetam, Joseph	Lot. 3. Con. 4. owner m. f
Chatham, George.	1	1	Cheetam, George	Lot 3 Con. 4. Owner m. f
Ruthoin, Wellington.	1	1	Ruthvin, Wellington.	Lot. 9. Con. 5. Owner m. f
Summer, George.	1	1	Summers, George.	Lot. 5. Con. 2. Owner mf
Sexton, Jephaniah.	2	1	Sexton, Zephaniah	Lot 13 Con. 3. 3. Owner and m. f.

WITNESS my hand this 24th. day of December, 1895.

James Reynolds
County Judge, Cos. of Leeds and Grenville.

C E R T I F I C A T E O F J U D G E.

I, James Reynolds, Junior Judge of the County Court of the United Counties of Leeds and Grenville, pursuant to Section 17, of "The Ontario Voters' Lists Act, 1889", do hereby certify that the annexed is a corrected copy of the List of Voters for the year 1895, received by me from the Clerk of the Municipality of the Township of South Crosby in the said United Counties, according to my revision and correction thereof pursuant to the provisions of the said Act.

Dated at the Town of Brockville, this 24th. day of December, A. D. 1895.

James Reynolds
J U D G E.

par la
te
second
aires
r la
nte
nant par

ia
on je
. le

ent être

être
partir
droite.

vants

