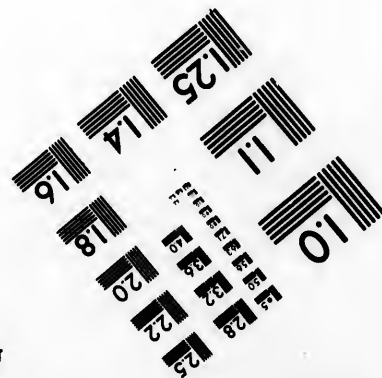
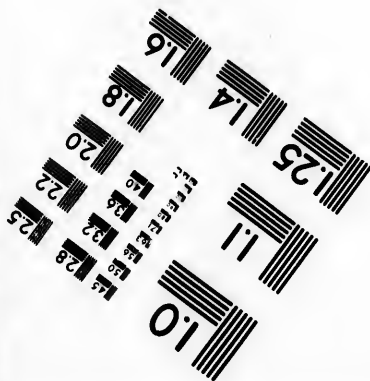
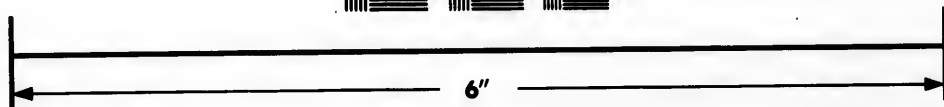



**IMAGE EVALUATION  
TEST TARGET (MT-3)**



**Photographic  
Sciences  
Corporation**

23 WEST MAIN STREET  
WEBSTER, N.Y. 14580  
(716) 872-4503

15 12.8 12.5  
13 12.2  
14 12.0  
18

**CIHM/ICMH  
Microfiche  
Series.**

**CIHM/ICMH  
Collection de  
microfiches.**



**Canadian Institute for Historical Microreproductions / Institut canadien de microreproductions historiques**

10  
01

**© 1984**



The copy filmed here has been reproduced thanks to the generosity of:

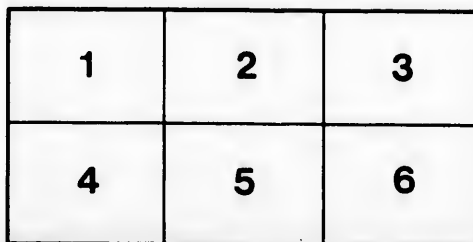
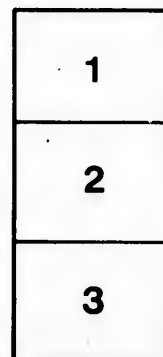
Seminary of Quebec  
Library

The images appearing here are the best quality possible considering the condition and legibility of the original copy and in keeping with the filming contract specifications.

Original copies in printed paper covers are filmed beginning with the front cover and ending on the last page with a printed or illustrated impression, or the back cover when appropriate. All other original copies are filmed beginning on the first page with a printed or illustrated impression, and ending on the last page with a printed or illustrated impression.

The last recorded frame on each microfiche shall contain the symbol  $\rightarrow$  (meaning "CONTINUED"), or the symbol  $\nabla$  (meaning "END"), whichever applies.

Maps, plates, charts, etc., may be filmed at different reduction ratios. Those too large to be entirely included in one exposure are filmed beginning in the upper left hand corner, left to right and top to bottom, as many frames as required. The following diagrams illustrate the method:



L'exemplaire filmé fut reproduit grâce à la générosité de:

Séminaire de Québec  
Bibliothèque

Les images suivantes ont été reproduites avec le plus grand soin, compte tenu de la condition et de la netteté de l'exemplaire filmé, et en conformité avec les conditions du contrat de filmage.

Les exemplaires originaux dont la couverture en papier est imprimée sont filmés en commençant par le premier plat et en terminant soit par la dernière page qui comporte une empreinte d'impression ou d'illustration, soit par le second plat, selon le cas. Tous les autres exemplaires originaux sont filmés en commençant par la première page qui comporte une empreinte d'impression ou d'illustration et en terminant par la dernière page qui comporte une telle empreinte.

Un des symboles suivants apparaît sur la dernière image de chaque microfiche, selon le cas: le symbole  $\rightarrow$  signifie "A SUIVRE", le symbole  $\nabla$  signifie "FIN".

Les cartes, planches, tableaux, etc., peuvent être filmés à des taux de réduction différents. Lorsque le document est trop grand pour être reproduit en un seul cliché, il est filmé à partir de l'angle supérieur gauche, de gauche à droite, et de haut en bas, en prenant le nombre d'images nécessaire. Les diagrammes suivants illustrent la méthode.

# CONCISE ATLAS OF THE WORLD.

Bibliothèque,  
Le Séminaire de Québec,  
3, rue de l'Université,  
Québec 4, Q.U.E.



## THE EQUITABLE LIFE ASSURANCE SOCIETY

OF THE UNITED STATES.

120 BROADWAY, NEW YORK

JAMES W. ALEXANDER, PRESIDENT

JAMES H. HYDE, VICE-PRESIDENT

# 5

## REASONS WHY THE EQUITABLE'S POLICIES ARE BEST

1. Because the Equitable is the strongest life company in the world, having over sixty million dollars of surplus.
2. Because Surplus not only means financial strength, but is also the fund from which dividends to policyholders are paid.
3. Because during the past ten years the Equitable's Surplus earnings have been larger than those of any other company.
4. Because the policies of the Equitable are paid more promptly than those of any other company.
5. Because, for the above reasons, the Equitable's policies are the "Government Bonds" of life assurance.

216

N

CO

N: 116

216 Geographic, No. 41

NEW CONCISE ATLAS  
OF  
THE WORLD

CONTAINING

COLORING MAPS OF ALL THE STATES AND TERRITORIES  
IN THE UNITED STATES AND THE PROVINCES  
OF THE DOMINION OF CANADA,

ALSO

FULL PAGE MAPS OF EVERY COUNTRY AND CIVIL  
DIVISION UPON THE FACE OF THE GLOBE.

*L. Earn Adams* *plm*

THE EQUITABLE  
LIFE ASSURANCE SOCIETY  
OF THE UNITED STATES  
120 BROADWAY, NEW YORK

No. 1129

# INDEX TO MAPS.

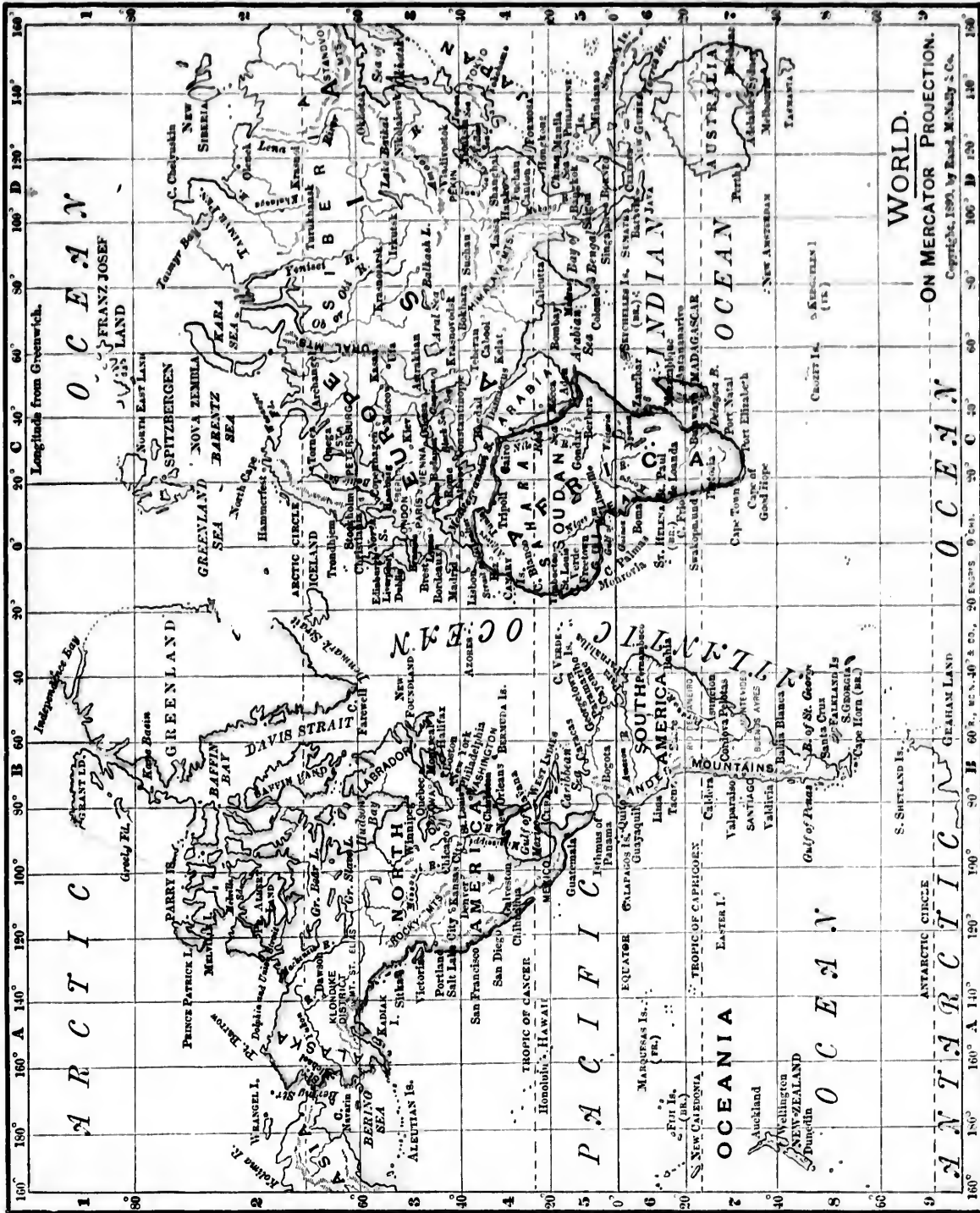
	PAGE		PAGE		PAGE
Abyssinia .....	87	Central America .....	60	Honduras .....	60
Afghanistan .....	80	Chile .....	65	Iceland .....	66
Africa .....	85	China .....	82	Idaho .....	46
Africa, Central .....	88	Colombia .....	62	Illinois .....	31
Africa, Northeastern .....	87	Colorado .....	49	Indiana .....	30
Africa, Northwestern .....	86	Connecticut .....	17	Indian Territory .....	41
Africa, Southern .....	89	Corsica .....	71	Indo China .....	82
Alabama .....	26	Costa Rica .....	60	Iowa .....	36
Alaska .....	13	Cuba .....	9	Ireland .....	70
Algeria .....	86	Dahomey .....	86	Italy .....	74
Andorra .....	73	Damaraland .....	89	Jamaica .....	9
Angola .....	88, 89	Delaware .....	20	Japan .....	84
Arabia .....	80	Denmark .....	76	Java .....	83
Argentine Republic .....	65	District of Columbia .....	20	Kansas .....	42
Arizona .....	50	Dominion of Canada .....	54	Kentucky .....	28
Arkansas .....	38	East Africa, State of .....	89	Kongo Free State .....	88
Ashantee .....	86	Ecuador .....	62	Korea .....	82
Asia .....	79	Egypt .....	87	Labrador .....	7
Australia .....	91	England .....	68	Liberia .....	86
Austria-Hungary .....	75	Europe .....	66	Louisiana .....	39
Baluchistan .....	81	Fiji Islands .....	92	Lower Guinea .....	88
Belgium .....	71	Florida .....	25	Luxemburg .....	72
Bhotan .....	81	Formosa .....	84	Madagascar .....	89
Bolivia .....	63	France .....	71	Maine .....	14
Borneo .....	83	French Kongo .....	88	Malaysia .....	83
Brazil .....	64	Galla .....	87, 88	Manitoba .....	55
British Central Africa .....	89	Georgia .....	24	Maryland .....	20
British Columbia .....	59	German East Africa .....	88	Massachusetts .....	16
British East Africa .....	88	Germany .....	72	Mexico .....	93
British Honduras .....	60	Greece .....	78	Michigan .....	32, 33
British India .....	81	Greenland .....	7	Minnesota .....	35
British Isles .....	67	Guatemala .....	60	Mississippi .....	27
British South Africa .....	89	Guiana .....	64	Missouri .....	37
Bulgaria .....	78	Haiti .....	9	Montana .....	46
California .....	51	Hawaii .....	11	Montenegro .....	78
Canada, Dominion of .....	7	Hemisphere, Land .....	6	Morocco .....	86
Cape of Good Hope .....	89	Hemisphere, Northern .....	5	Mozambique .....	89
Celebes .....	83	Hemisphere, Southern .....	5	Nebraska .....	43
		Hemisphere, Water .....	6		



## INDEX TO MAPS.

	PAGE		PAGE		PAGE
Nepal .....	81	Peru .....	63	Spain .....	73
Netherlands, The .....	72	Philippine Islands .....	83	Sumatra .....	83
Nevada .....	51	Portugal .....	73	Swaziland .....	89
New Brunswick .....	56	Prince Edward Island .....	56	Sweden .....	76
New Foundland .....	7	Puerto Rico .....	10	Switzerland .....	71
New Hampshire .....	15	Quebec .....	58	Tasmania .....	92
New Jersey .....	21	Queensland .....	91	Tennessee .....	28
New Mexico .....	50	Rhode Island .....	17	Texas .....	40
New South Wales .....	91	Roumania .....	78	Togoland .....	86
New York .....	18	Russia .....	77	Tripoli .....	87
New Zealand .....	92	Salvador .....	60	Tunis .....	86
Nicaragua .....	60	San Domingo .....	9	Turkey in Asia .....	80
North America .....	7	San Juan .....	10	Turkey in Europe .....	78
North Carolina .....	23	Sardinia .....	74	United States .....	8
North Dakota .....	45	Scotland .....	69	Upper Guinea .....	86
Northwest Territories, Southern Part .....	54	Senegal .....	86	Uruguay .....	65
Norway .....	76	Servia .....	78	Utah .....	48
Nova Scotia .....	56	Siam .....	81	Venezuela .....	62
Oceania .....	90	Siberia .....	79	Vermont .....	15
Ohio .....	29	Sicily .....	74	Victoria .....	91
Oklahoma .....	41	Sierra Leone .....	86	Virginia .....	22
Ontario .....	57	Sokoto .....	86	Wales .....	68
Orange Free State .....	89	Somali Land .....	87	Washington .....	53
Oregon .....	52	So. African Republic .....	89	Western Australia .....	91
Paraguay .....	65	South America .....	61	West Virginia .....	21
Pennsylvania .....	19	South Australia .....	91	Wisconsin .....	34
Persia .....	80	South Carolina .....	23	World .....	4
		South Dakota .....	44	Wyoming .....	47

PAGE  
 60  
 66  
 46  
 31  
 30  
 41  
 82  
 36  
 70  
 74  
 9  
 84  
 83  
 42  
 28  
 88  
 82  
 7  
 86  
 39  
 88  
 72  
 89  
 14  
 83  
 55  
 20  
 16  
 93  
 33  
 35  
 27  
 37  
 46  
 78  
 86  
 89  
 43



WORLD.  
ON MERCATOR PROJECTION.  
Copyright, 1891, by Rand, McNally & Co.

Longitude from Greenwich.

O C E A N

O C E A N

P A C I F I C

O C E A N I A

O C E A N

O C E A N

A N T A R C T I C

O C E A N

O C E A N

O C E A N

O C E A N

O C E A N

O C E A N

O C E A N

O C E A N

O C E A N

O C E A N

O C E A N

O C E A N

O C E A N

O C E A N

O C E A N

O C E A N

O C E A N

O C E A N

O C E A N

O C E A N

O C E A N

O C E A N

O C E A N

O C E A N

O C E A N

O C E A N

O C E A N

O C E A N

O C E A N

O C E A N

O C E A N

O C E A N

O C E A N

O C E A N

O C E A N

O C E A N

O C E A N

O C E A N

O C E A N

O C E A N

O C E A N

O C E A N

O C E A N

O C E A N

O C E A N

O C E A N

O C E A N

O C E A N

O C E A N

O C E A N

O C E A N

O C E A N

O C E A N

O C E A N

O C E A N

O C E A N

O C E A N

O C E A N

O C E A N

O C E A N

O C E A N

O C E A N

O C E A N

O C E A N

O C E A N

O C E A N

O C E A N

O C E A N

O C E A N

O C E A N

O C E A N

O C E A N

O C E A N

O C E A N

O C E A N

O C E A N

O C E A N

O C E A N

O C E A N

O C E A N

O C E A N

O C E A N

O C E A N

O C E A N

O C E A N

O C E A N

O C E A N

O C E A N

O C E A N

O C E A N

O C E A N

O C E A N

O C E A N

O C E A N

O C E A N

O C E A N

O C E A N

O C E A N

O C E A N

O C E A N

O C E A N

O C E A N

O C E A N

O C E A N

O C E A N

O C E A N

O C E A N

O C E A N

O C E A N

O C E A N

O C E A N

O C E A N

O C E A N

O C E A N

O C E A N

O C E A N

O C E A N

O C E A N

O C E A N

O C E A N

O C E A N

O C E A N

O C E A N

O C E A N

O C E A N

O C E A N

O C E A N

O C E A N

O C E A N

O C E A N

O C E A N

O C E A N

O C E A N

O C E A N

O C E A N

O C E A N

O C E A N

O C E A N

O C E A N

O C E A N

O C E A N

O C E A N

O C E A N

O C E A N

O C E A N

O C E A N

O C E A N

O C E A N

O C E A N

O C E A N

O C E A N

O C E A N

O C E A N

O C E A N

O C E A N

O C E A N

O C E A N

O C E A N

O C E A N

O C E A N

O C E A N

O C E A N

O C E A N

O C E A N

O C E A N

O C E A N

O C E A N

O C E A N

O C E A N

O C E A N

O C E A N

O C E A N

O C E A N

O C E A N

O C E A N

O C E A N

O C E A N

O C E A N

O C E A N

O C E A N

O C E A N

O C E A N

O C E A N

O C E A N

O C E A N

O C E A N

O C E A N

O C E A N

O C E A N

O C E A N

O C E A N

O C E A N

O C E A N

O C E A N

O C E A N

O C E A N

O C E A N

O C E A N

O C E A N

O C E A N

O C E A N

O C E A N

O C E A N

O C E A N

O C E A N

O C E A N

O C E A N

O C E A N

O C E A N

O C E A N

O C E A N

O C E A N

O C E A N

O C E A N

O C E A N

O C E A N

O C E A N

O C E A N

O C E A N

O C E A N

O C E A N

O C E A N

O C E A N

O C E A N

O C E A N

O C E A N

O C E A N

O C E A N

O C E A N

O C E A N

O C E A N

O C E A N

O C E A N

O C E A N

O C E A N

O C E A N

O C E A N

O C E A N

O C E A N

O C E A N

O C E A N

O C E A N

O C E A N

O C E A N

O C E A N

O C E A N

O C E A N

O C E A N

O C E A N

O C E A N

O C E A N

O C E A N

O C E A N

O C E A N

O C E A N

O C E A N

O C E A N

O C E A N

O C E A N

O C E A N

O C E A N

O C E A N

O C E A N

O C E A N

O C E A N

O C E A N

O C E A N

O C E A N

O C E A N

O C E A N

O C E A N

O C E A N

O C E A N

O C E A N

O C E A N

O C E A N

O C E A N

O C E A N

O C E A N

O C E A N

O C E A N

O C E A N

O C E A N

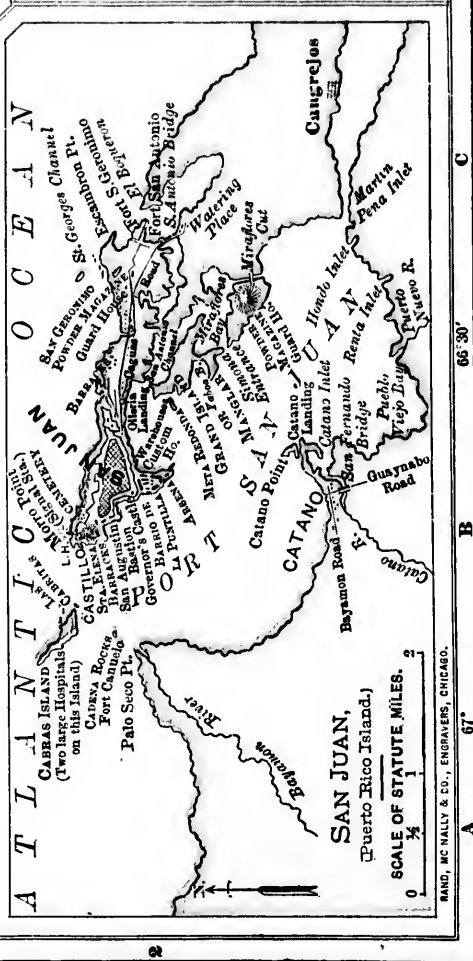
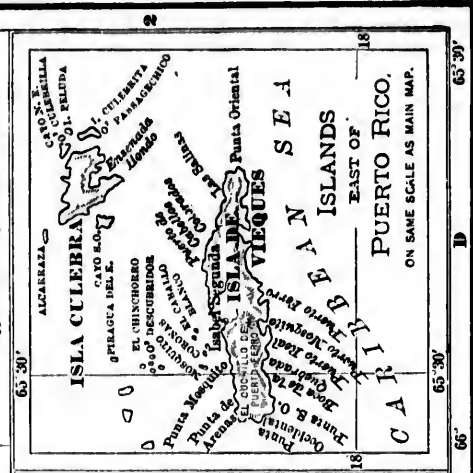
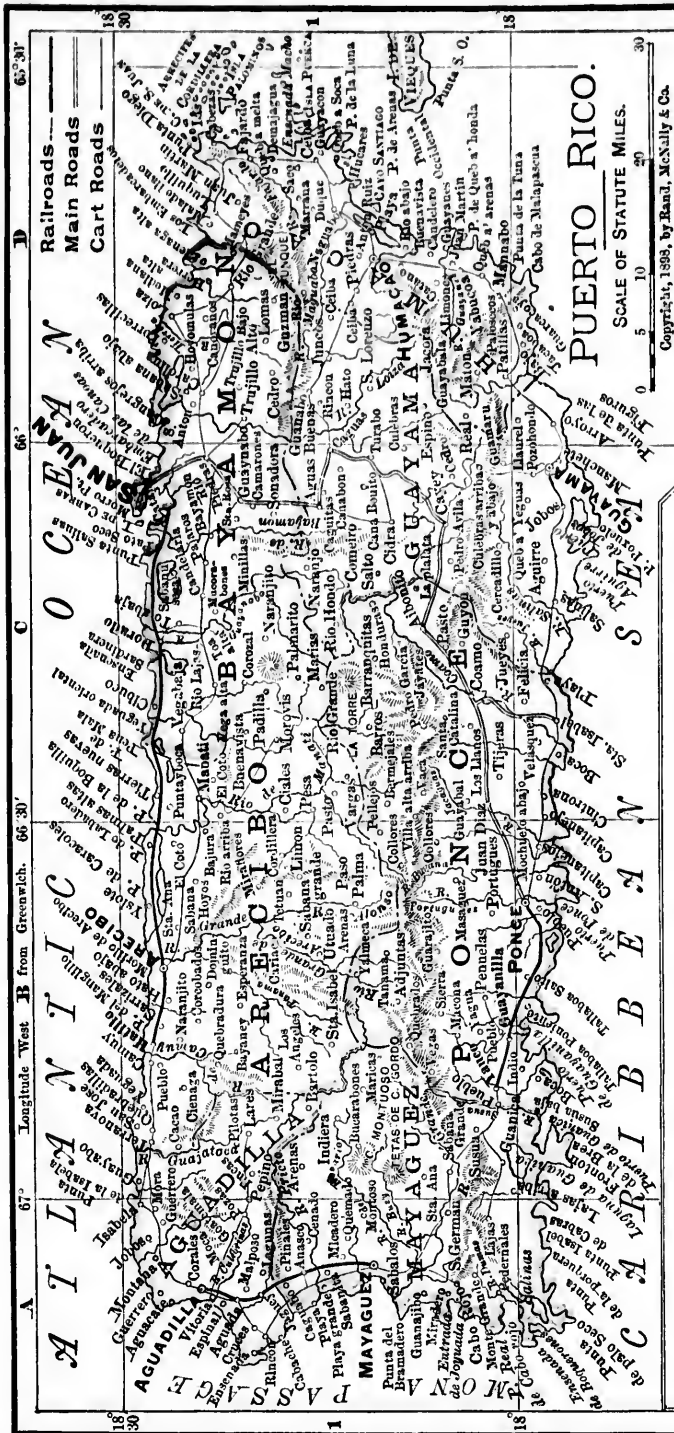












65° 30' 66° 67° 68° 69°

18° 19° 20° 21° 22° 23° 24° 25° 26° 27° 28° 29° 30°

A B C

1 2 3

Longitude West from Greenwich. 66° 30' 67° 68° 69°

18° 19° 20° 21° 22° 23° 24° 25° 26° 27° 28° 29° 30°

A B C

1 2 3

Longitude West from Greenwich. 156° 157° 158° 159°

18° 19° 20° 21° 22° 23° 24° 25° 26° 27° 28° 29° 30°

A B C

1 2 3

Longitude West from Greenwich. 156° 157° 158° 159°

18° 19° 20° 21° 22° 23° 24° 25° 26° 27° 28° 29° 30°

A B C

1 2 3

Longitude West from Greenwich. 156° 157° 158° 159°

18° 19° 20° 21° 22° 23° 24° 25° 26° 27° 28° 29° 30°

A B C

1 2 3

Longitude West from Greenwich. 156° 157° 158° 159°

18° 19° 20° 21° 22° 23° 24° 25° 26° 27° 28° 29° 30°

A B C

1 2 3

Longitude West from Greenwich. 156° 157° 158° 159°

18° 19° 20° 21° 22° 23° 24° 25° 26° 27° 28° 29° 30°

A B C

1 2 3

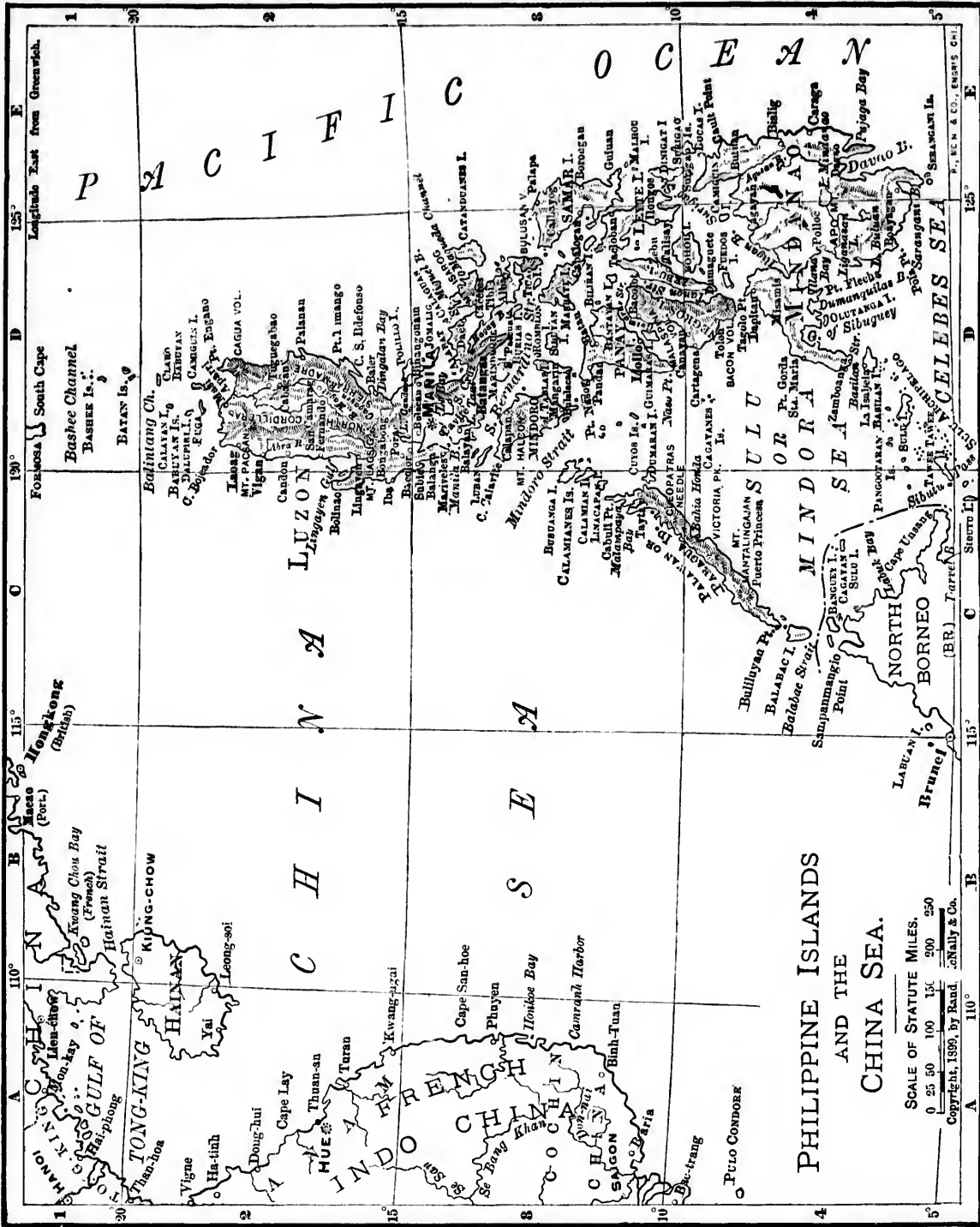
Longitude West from Greenwich. 156° 157° 158° 159°

18° 19° 20° 21° 22° 23° 24° 25° 26° 27° 28° 29° 30°

A B C







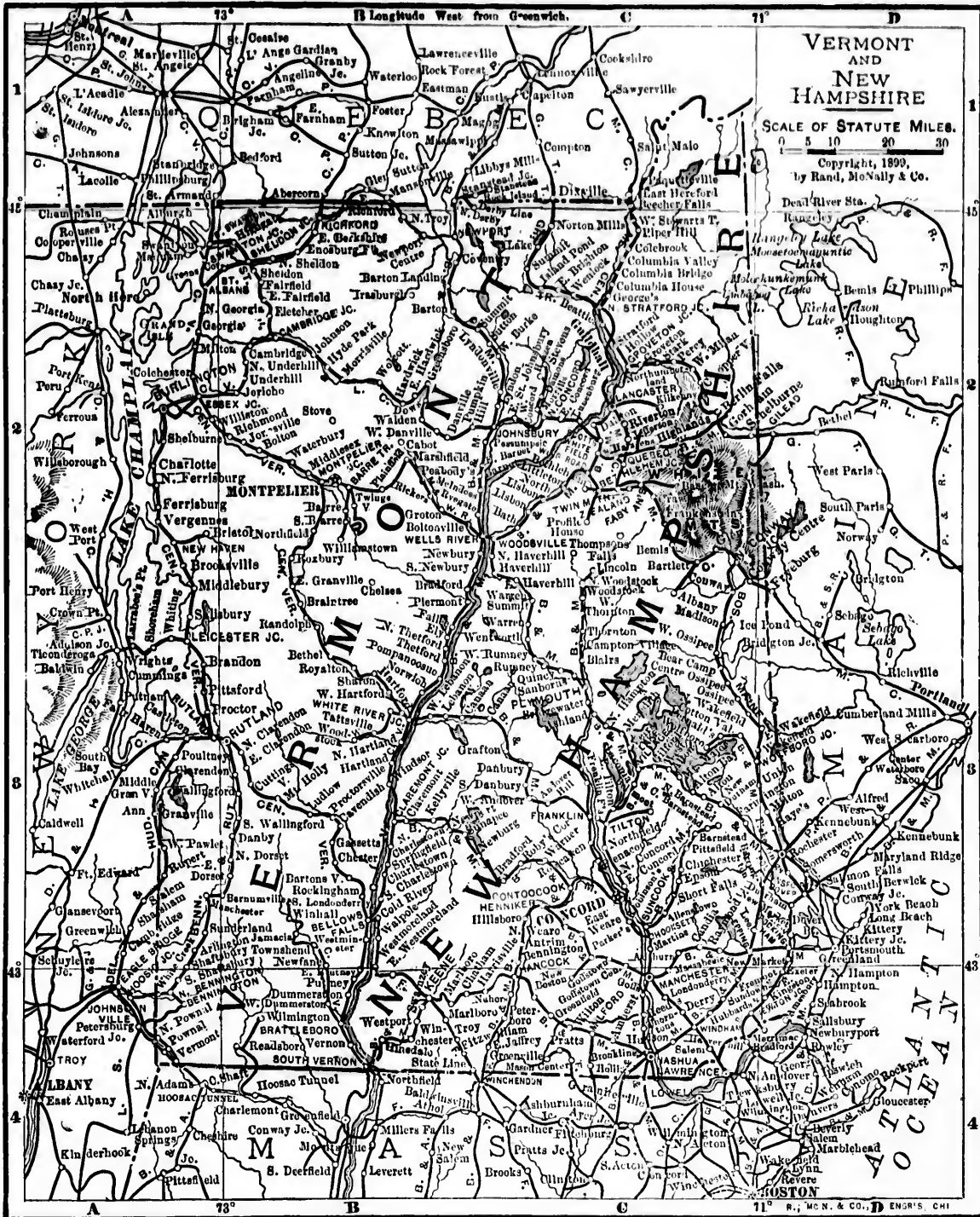




# MAINE

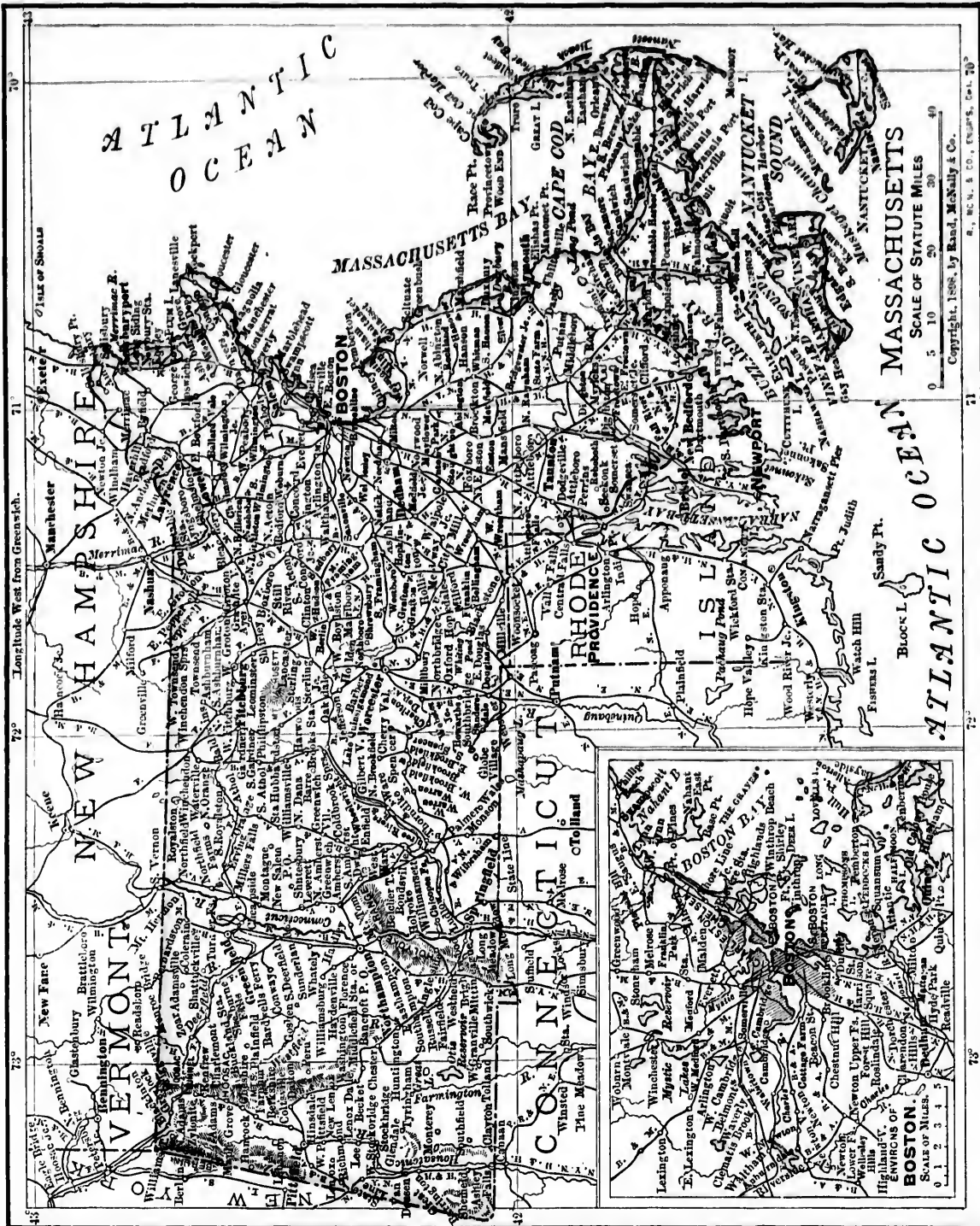
SCALE OF STATUTE MILES.  
 0 10 20 30 40 50 60 70 80  
 Copyright, 1899, by Rand, McNally & Co.





70 80  
 & Co.  
 NOR'S, CHI.

71° W. & CO., D ENDR'S, CHI



Longitude West from Greenwich.

73°

71°

70°

NEW HAMPSHIRE

NEW YORK

MASSACHUSETTS

CONNECTICUT

CAPE COD

RHODE ISLAND

BOSTON

MASSACHUSETTS

ATLANTIC OCEAN

BOSTON

SCALE OF STATUTE MILES  
0 5 10 20 30 40

Copyright, 1898, by Rand, McNally & Co.

71

72

73

Longitude West from Greenwich.

73°

72°

71°

70°

NEW YORK

CONNECTICUT

MASSACHUSETTS

RHODE ISLAND

ATLANTIC OCEAN

BOSTON

SCALE OF STATUTE MILES

Copyright, 1898, by Rand, McNally & Co.

MASSACHUSETTS

SCALE OF STATUTE MILES

0 5 10 20 30 40

Copyright, 1898, by Rand, McNally & Co.

ATLANTIC OCEAN

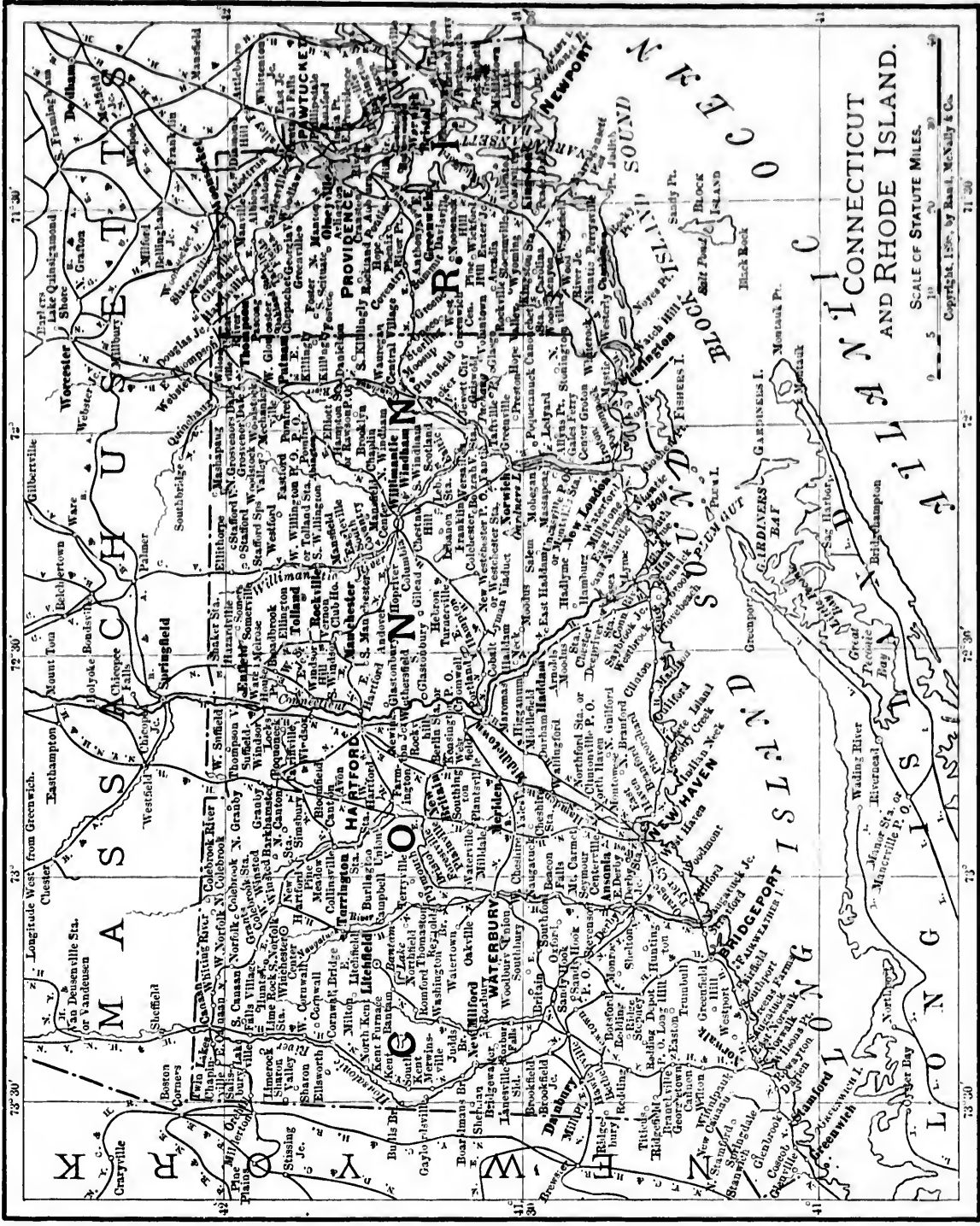


BOSTON AND ENVIRONS OF

SCALE OF MILES

0 1 2 3 4 5

R. McN. & Co., Engrs., Col. 70°



CONNECTICUT AND RHODE ISLAND.

SCALE OF STATUTE MILES.

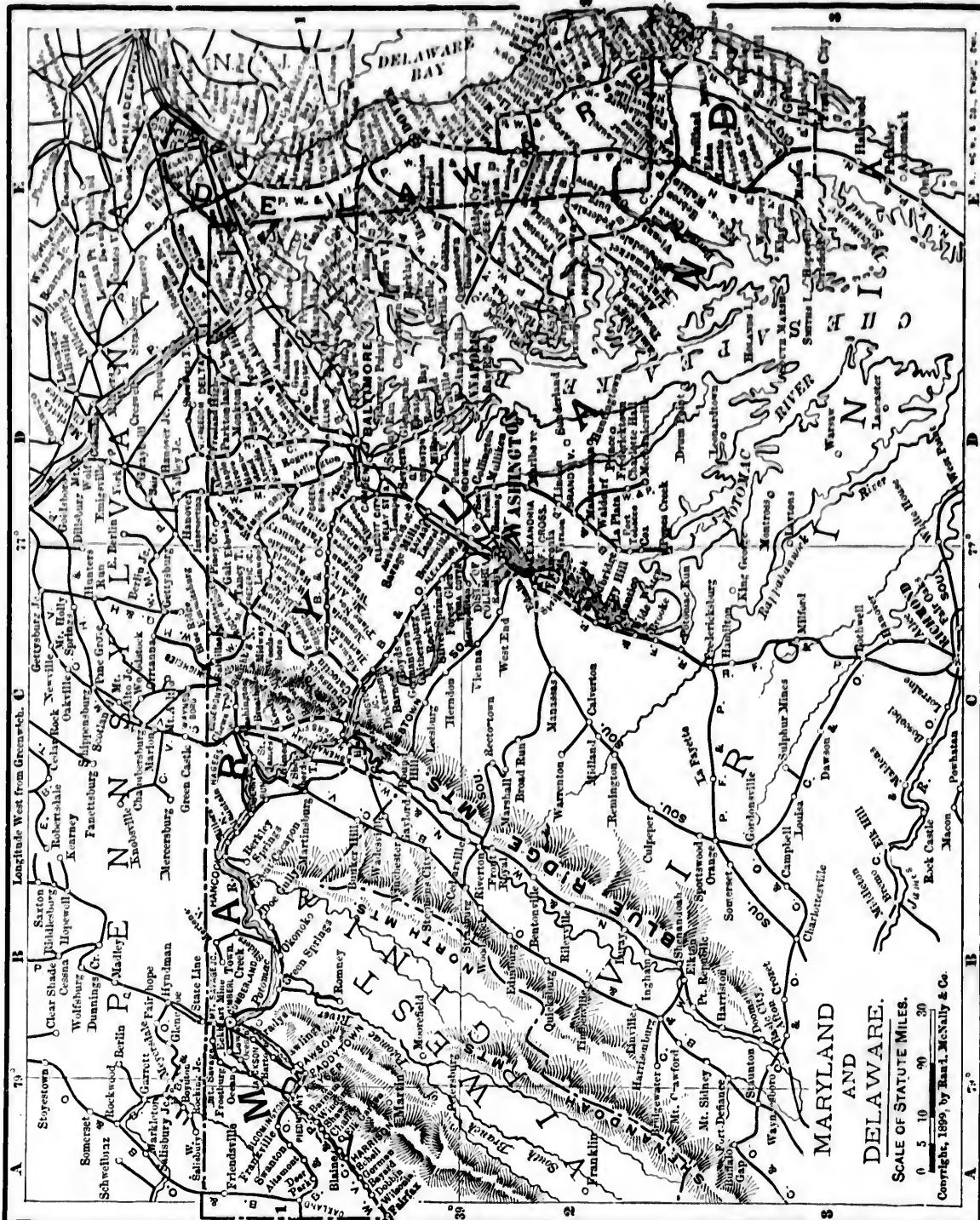
0 5 10 20 30 40

Copyright, 1898, by Rand, McNally & Co.







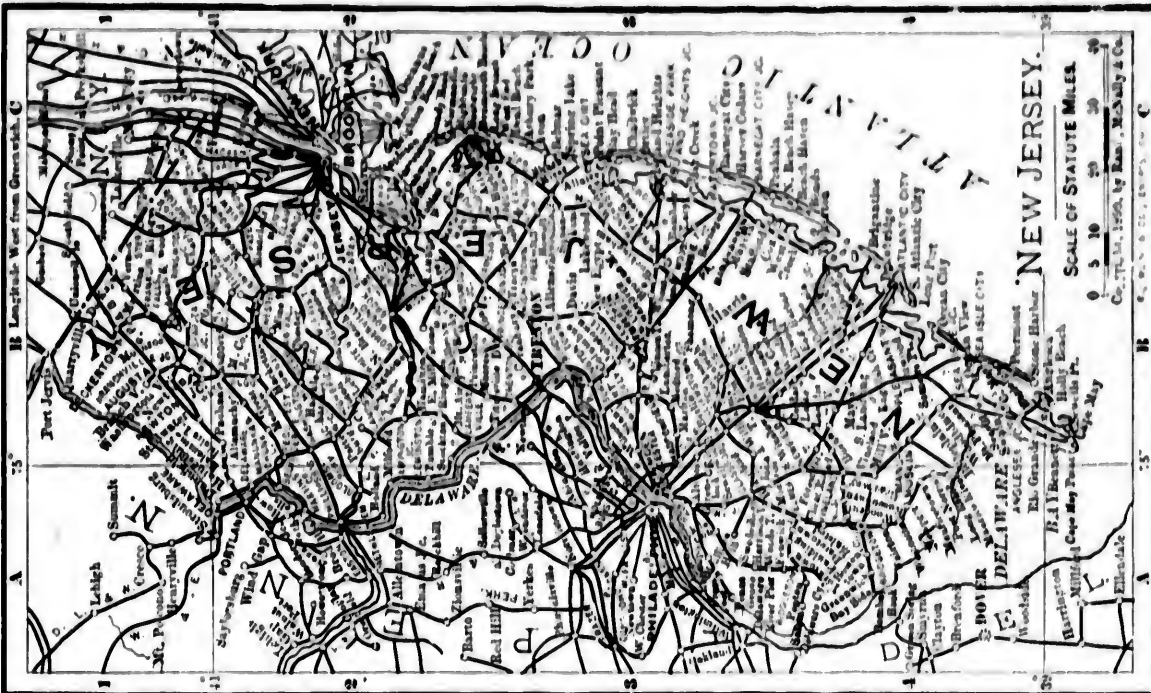


**MARYLAND  
AND  
DELAWARE.**

SCALE OF STATUTE MILES.  
0 5 10 20

Copyright, 1909, by Rand, McNally & Co.





DELAWARE.

SCALE OF STATUTE MILES.  
0 5 10 20 30

Copyright, 1898, by Rand, McNally & Co.

P., M. & CO., DENVER, CO.



SCALE OF STATUTE MILES.

0 5 10 20 30 40

Copyright, 1899, by Rand, McNally & Co.

SOU.

Winston

Greensboro

Franklin

Hobgood

Leiston

Wilmington

Wilmington

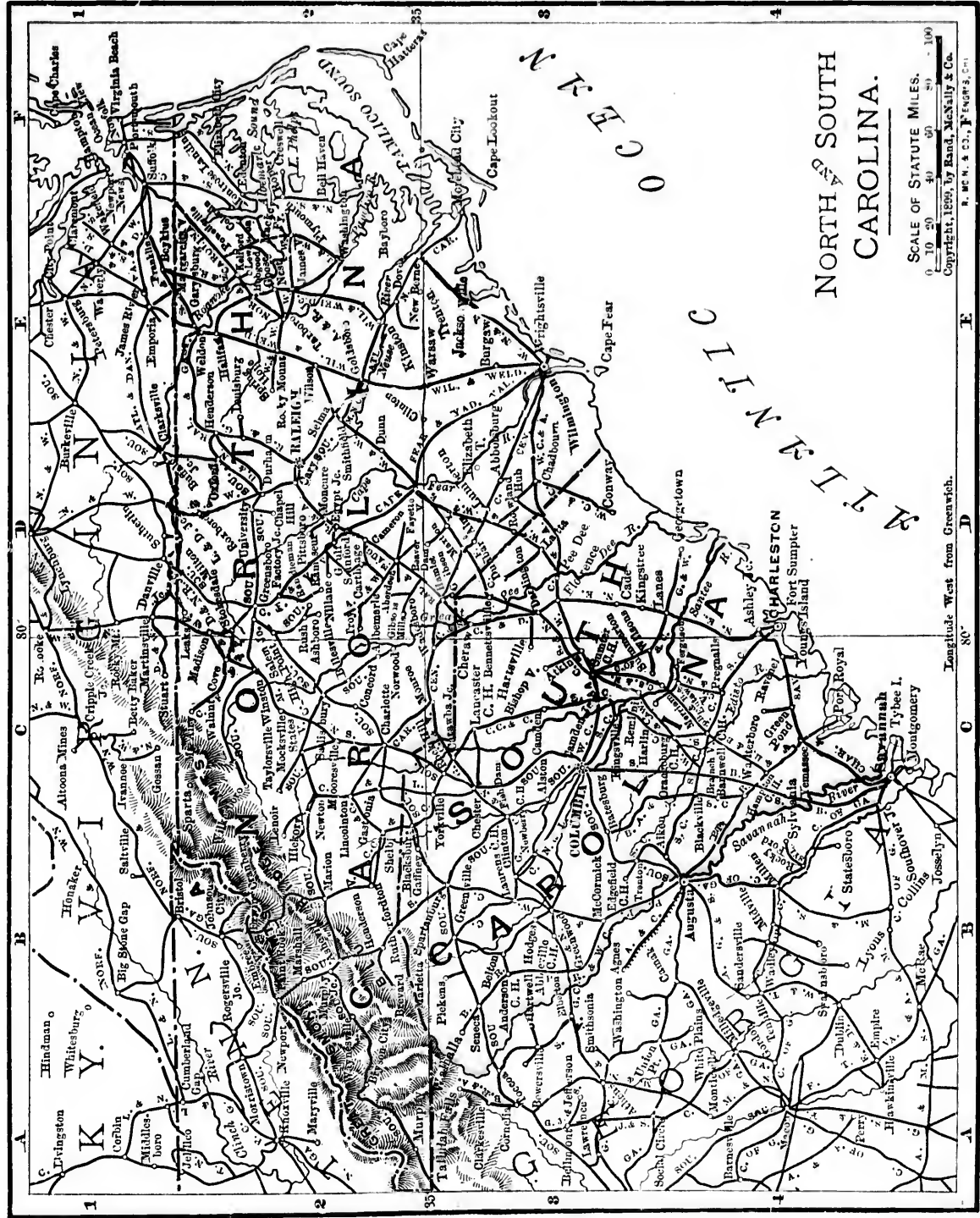
Wilmington

Wilmington

Wilmington

Wilmington

Wilmington

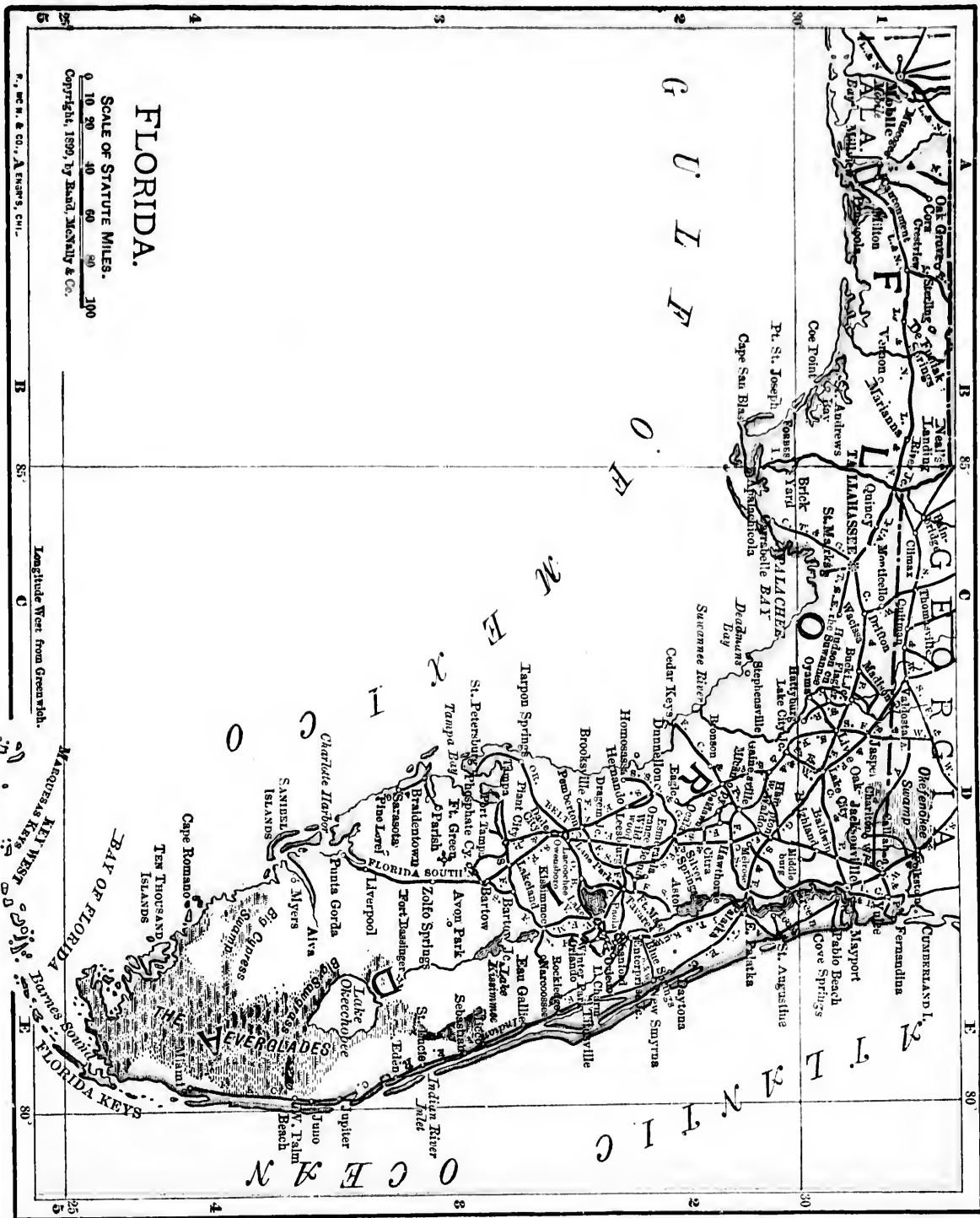


# NORTH AND SOUTH CAROLINA.

SCALE OF STATUTE MILES.  
0 10 20 30 40 50 60 70 80 90 100  
Copyright, 1899, by Rand, McNally & Co.  
P. M. & CO., CHICAGO, ILL.

Longitude West from Greenwich.





# FLORIDA.

SCALE OF STATUTE MILES.



Copyright, 1899, by Rand, McNally & Co.

R. MC N. & CO., ANCHORS, CHICAGO.

Longitude West from Greenwich.

KEY WEST  
 FLORIDA KEYS  
 THE FLORIDA KEYS  
 THE FLORIDA KEYS  
 THE FLORIDA KEYS

Longitude West from Greenwich.

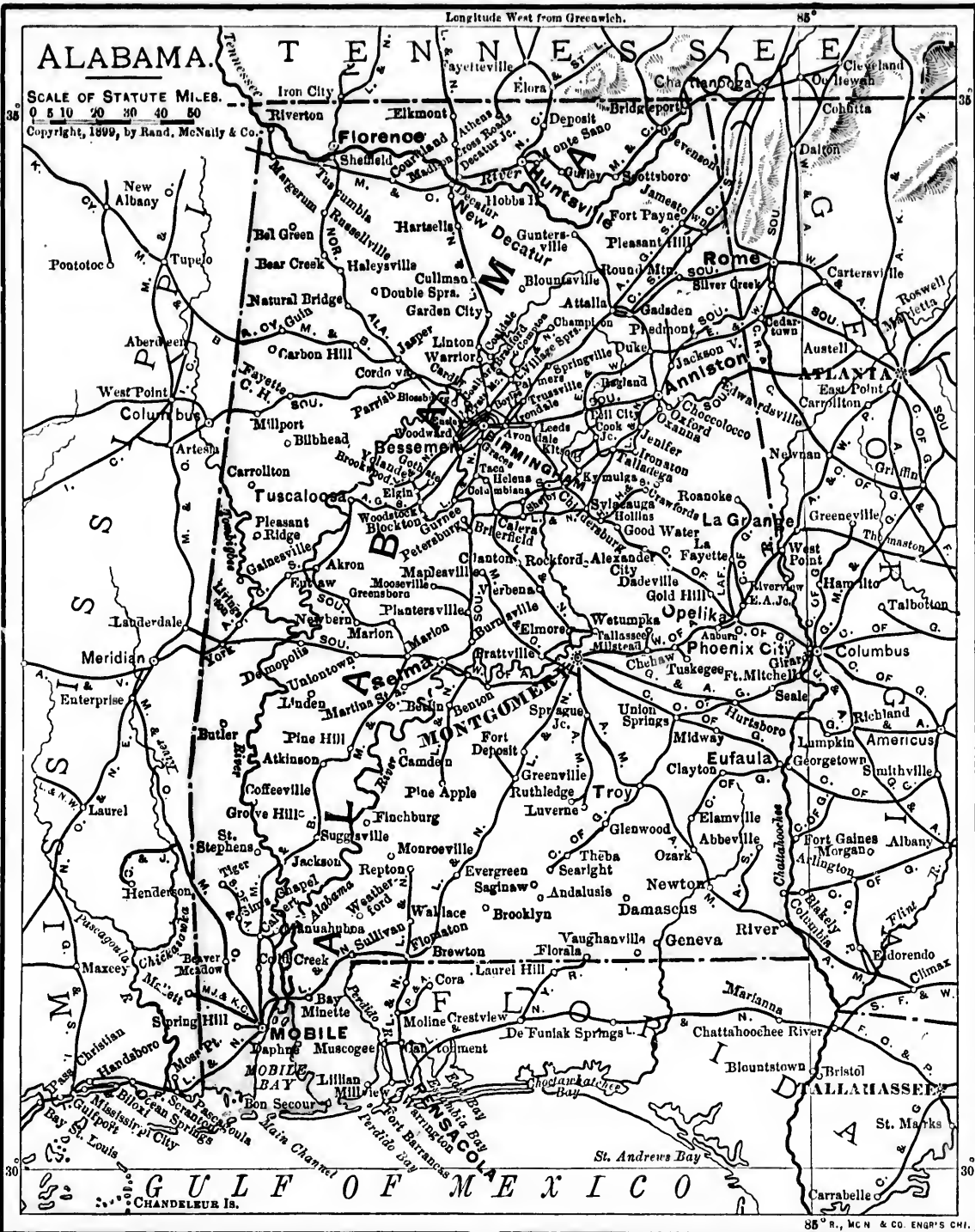
85°

# ALABAMA

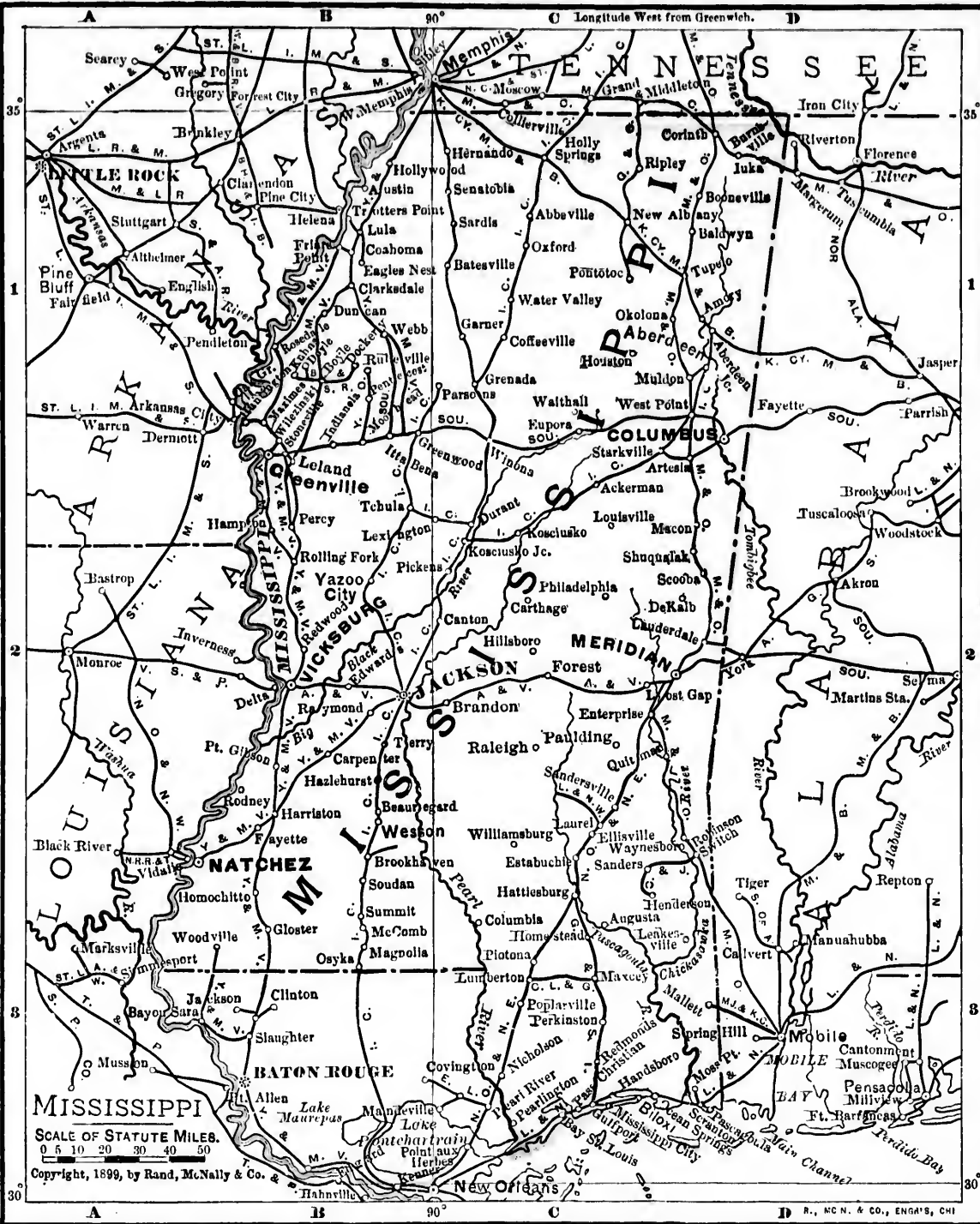
SCALE OF STATUTE MILES.

0 5 10 20 30 40 50

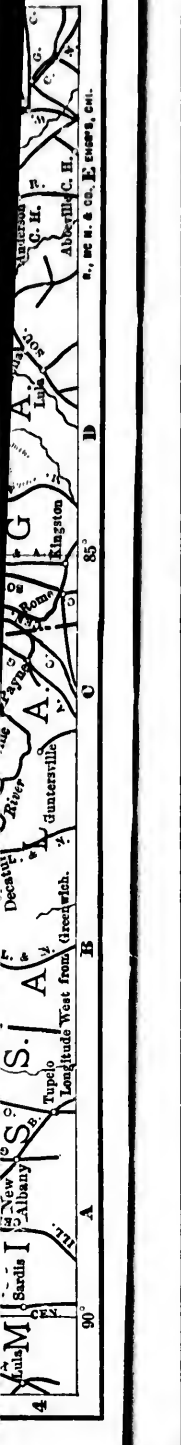
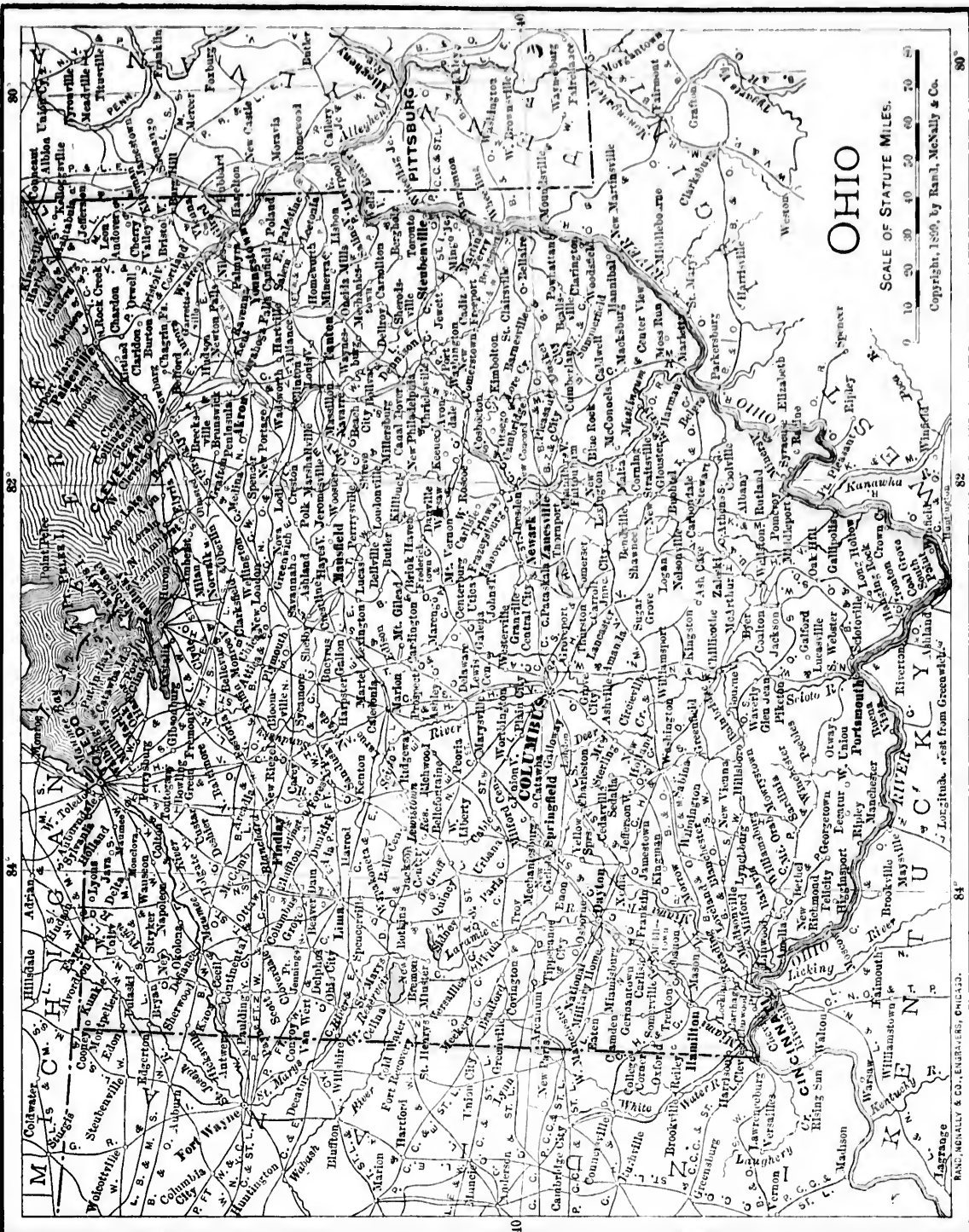
Copyright, 1899, by Rand, McNally & Co.



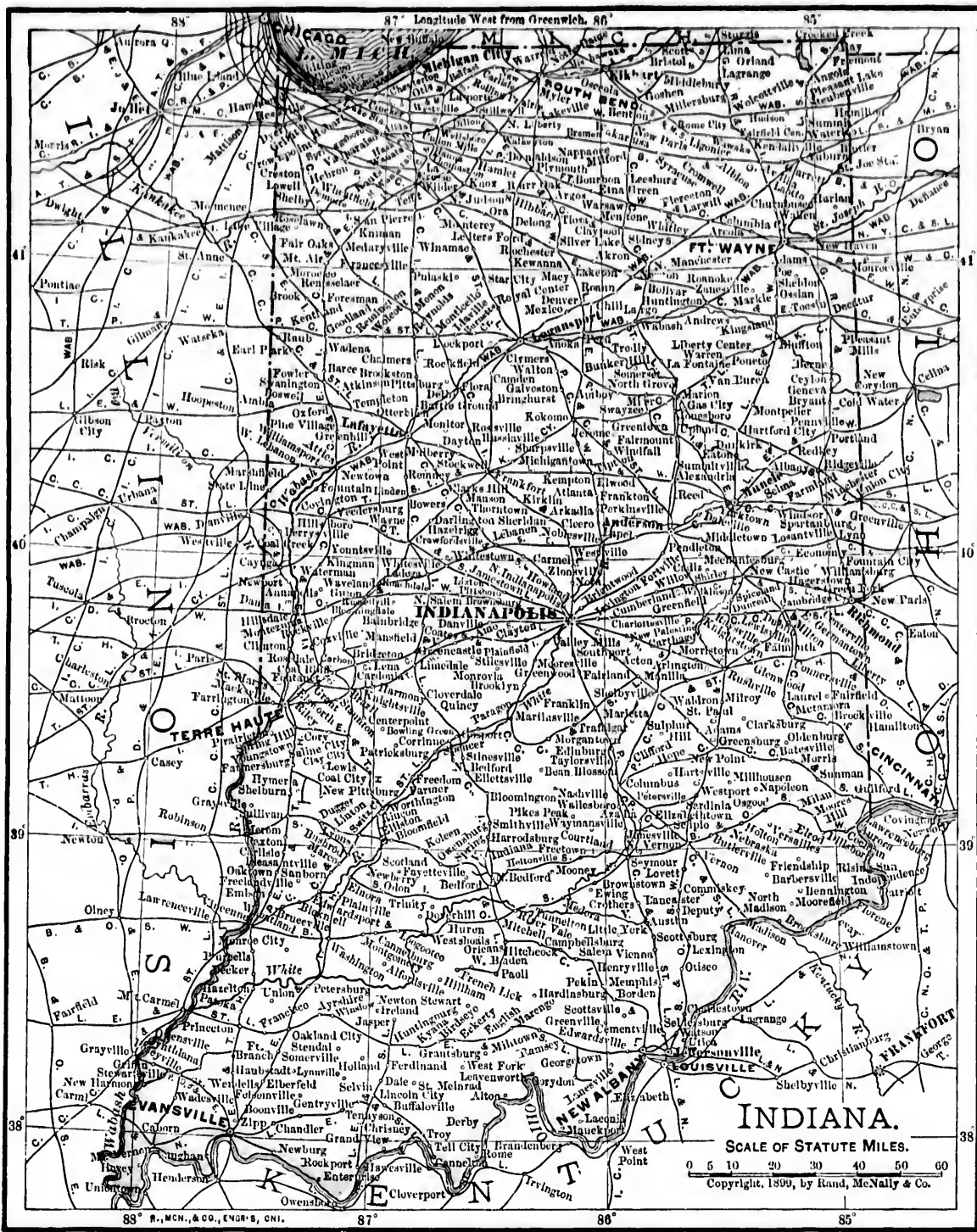






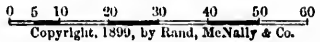


87° Longitude West from Greenwich, 86°



INDIANA.

SCALE OF STATUTE MILES.




Copyright, 1899, by Rand, McNally & Co.



# ILLINOIS.

SCALE OF STATUTE MILES.



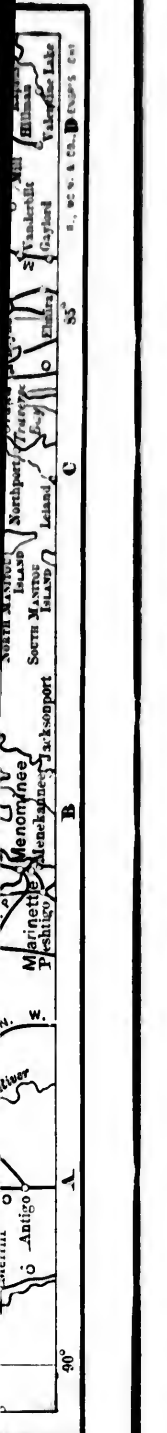

Copyright, 1899, by Rand, McNally & Co.

RAND, McNALLY, & CO., 88 ENGLEWOOD CLIFFS, CHICAGO.



# MICHIGAN. (SOUTHERN PENINSULA.)

SCALE OF STATUTE MILES.





WISCONSIN.

SCALE OF STATUTE MILES.

0 5 10 20 30 40 50 60 70 80

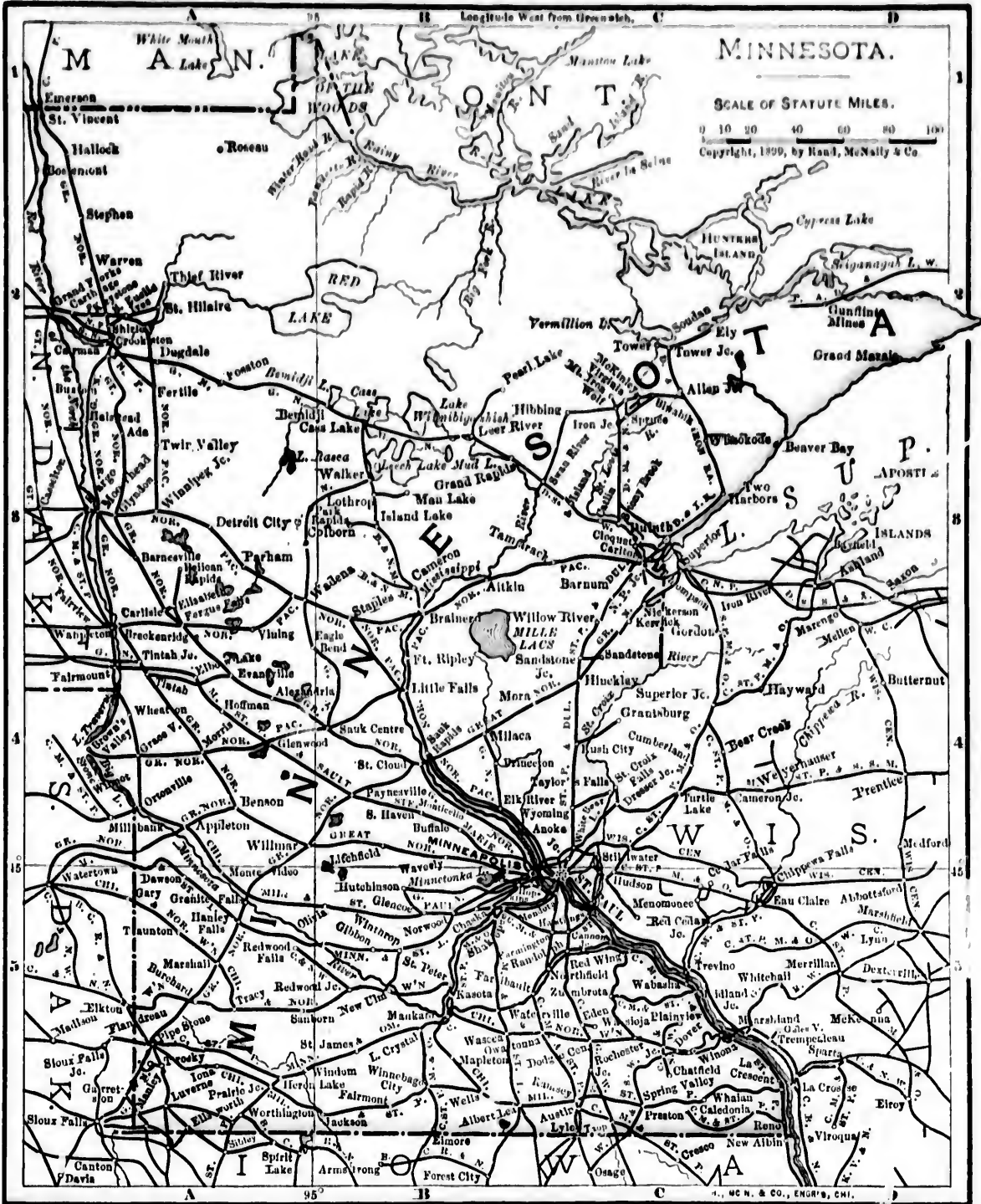

Copyright, 1899, by Rand, McNally & Co.

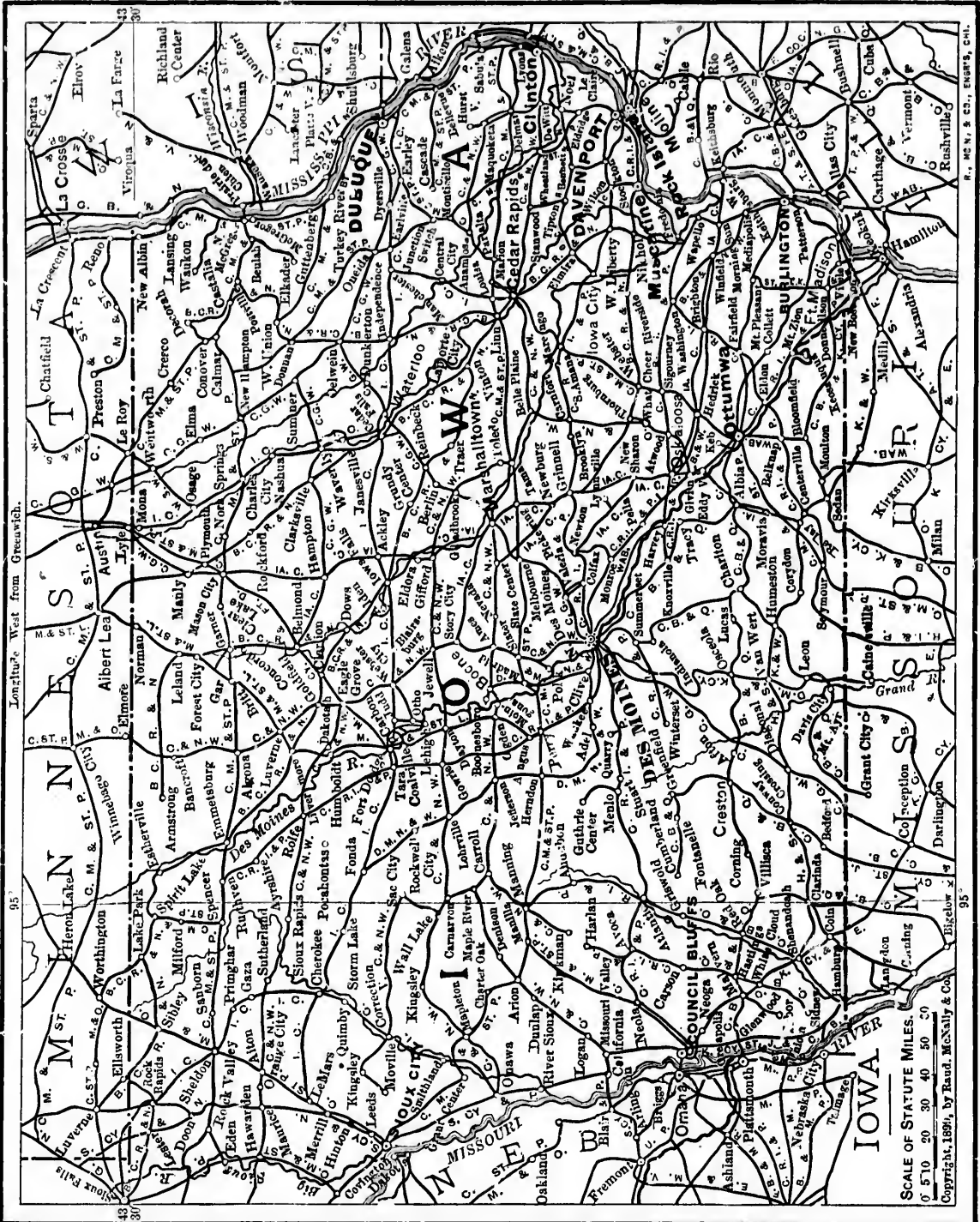




# MINNESOTA.

SCALE OF STATUTE MILES.





Copyright, 1894, by Baud, McNally & Co.

SCALE OF STATUTE MILES.  
0 10 20 30 40 50 60

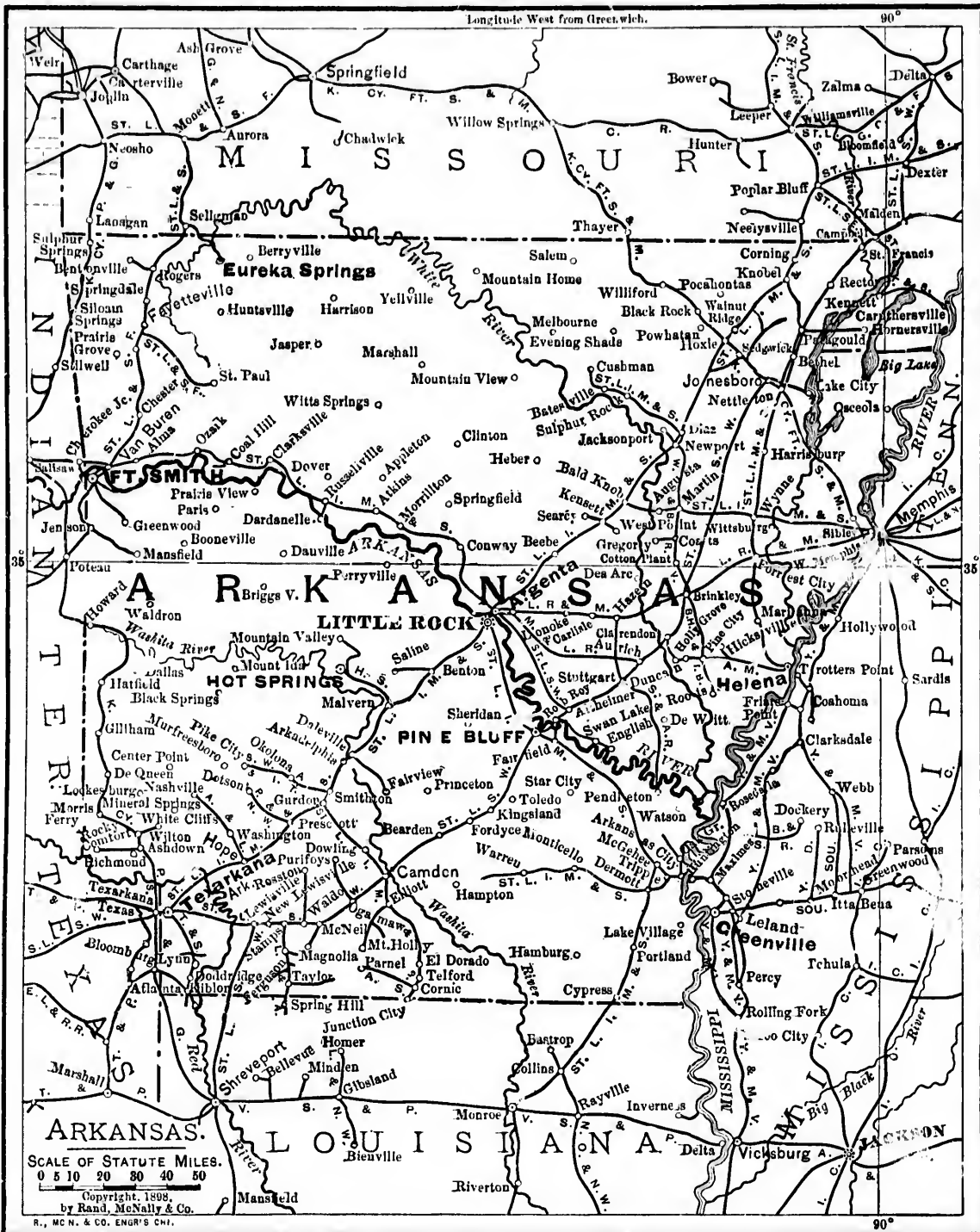
Copyright, 1894, by Baud, McNally & Co.





Longitude West from Greenwich.

90°



Copyright, 1898, by Rand, McNally & Co.

Last Issue of the Big N. I. Port

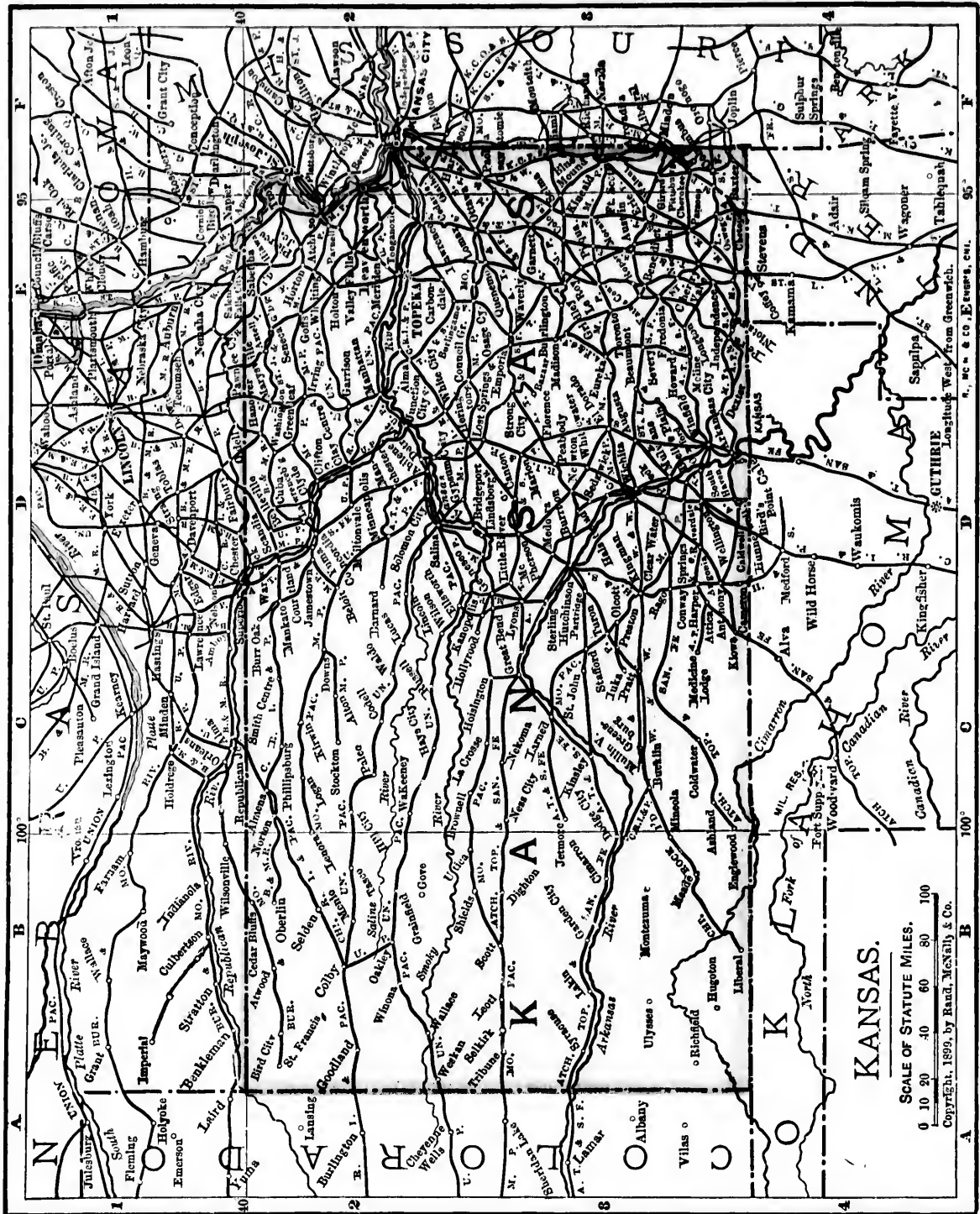
R. McN. & Co., Engrs., Chi.

90°







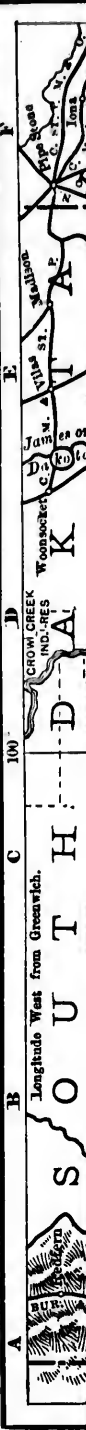


**KANSAS.**

SCALE OF STATUTE MILES.

0 10 20 40 60 80 100

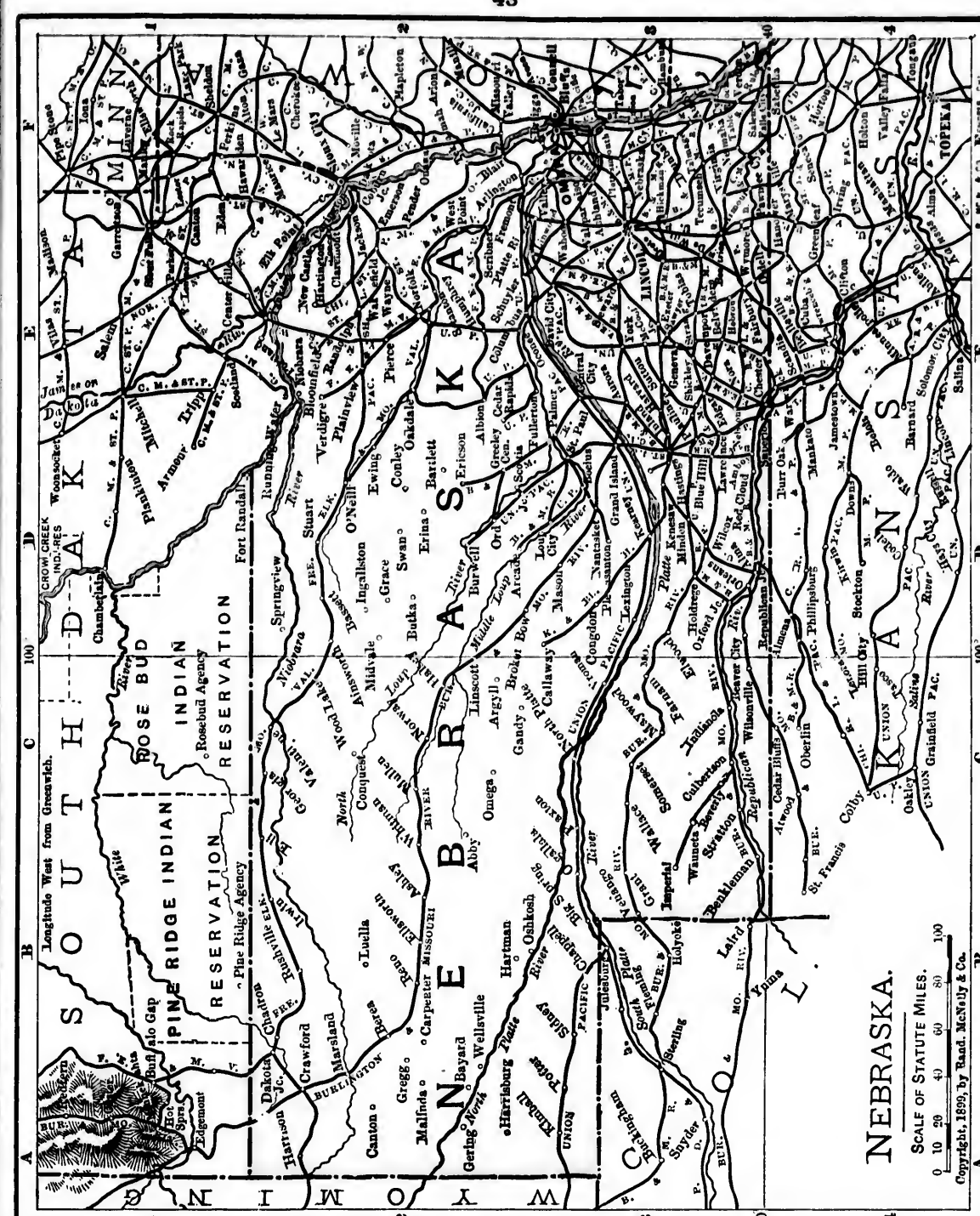
Copyright, 1899, by Rand, McNally & Co.



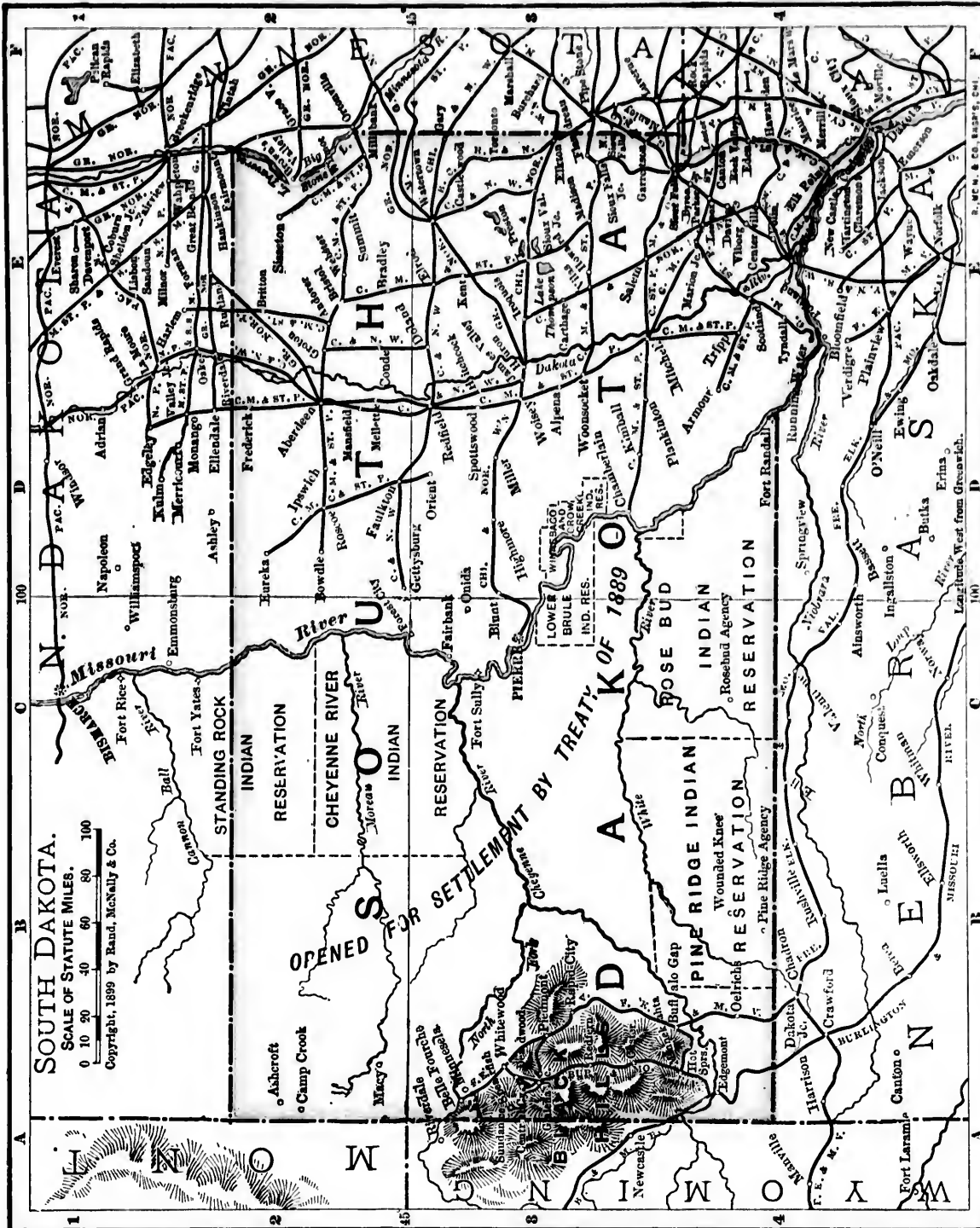


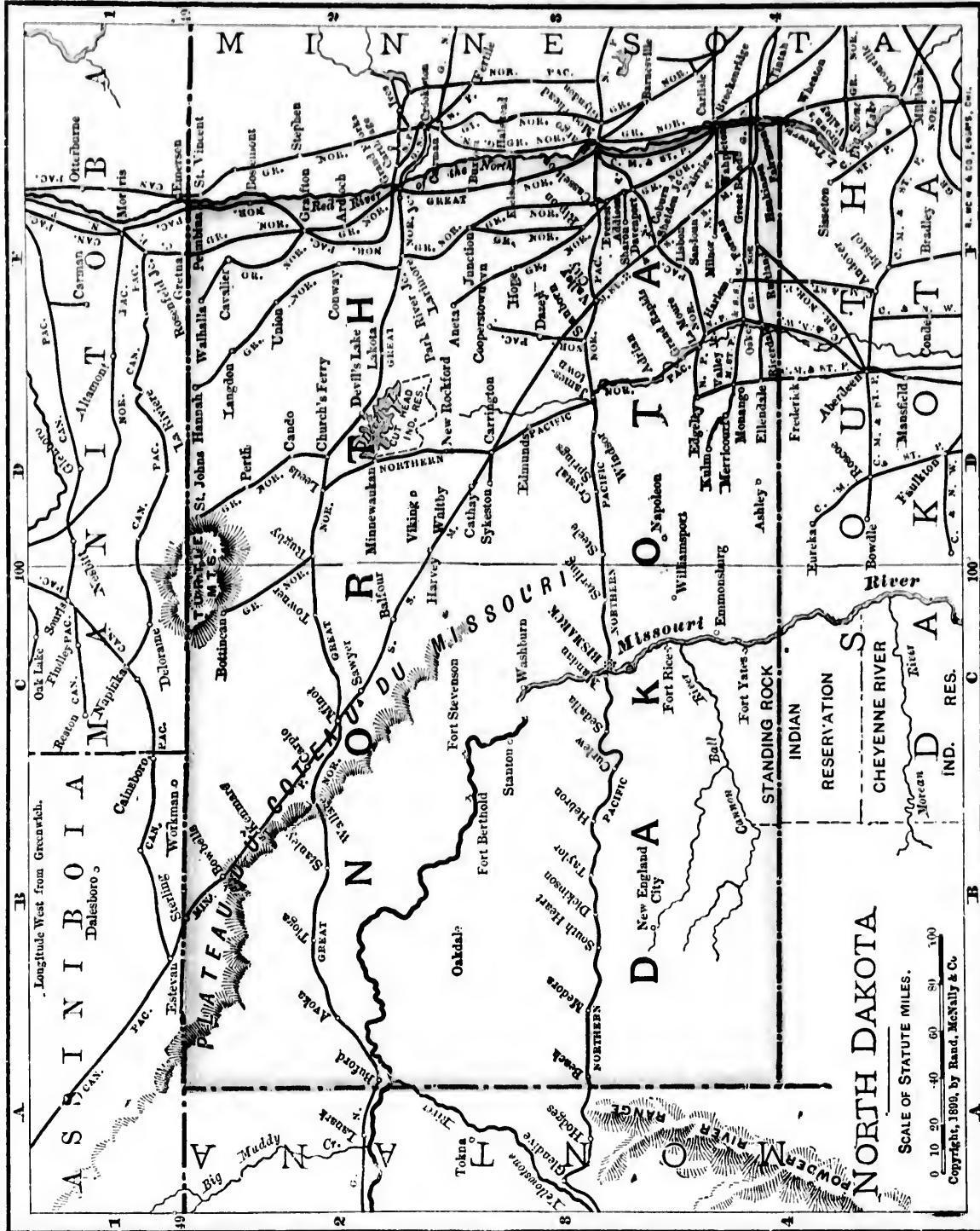


SCALE OF STATUTE MILES.  
 0 10 20 40 60 80 100  
 Copyright, 1899, by Rand, McNally & Co.




NEBRASKA.  
 SCALE OF STATUTE MILES.  
 0 10 20 40 60 80 100  
 Copyright, 1899, by Rand, McNally & Co.



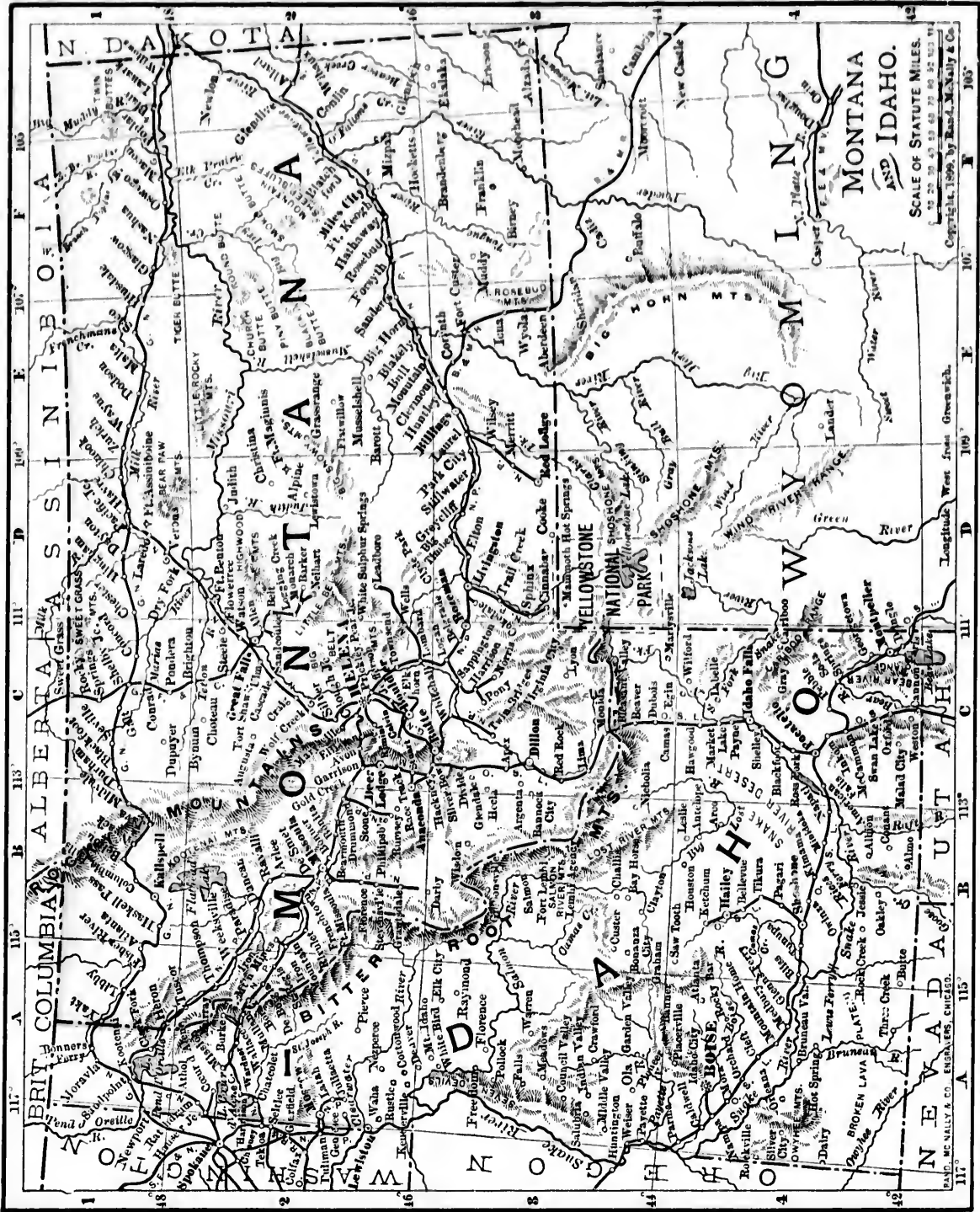


# NORTH DAKOTA

SCALE OF STATUTE MILES.



Copyright, 1901, by Rand, McNally & Co.



WYOMING.

C. C. Currier's Battle Ground.  
June 15, 1876.

Gebo

117° 115° 113° 111° 109° 107° 105° 103° 101° 99° 97° 95° 93° 91° 89° 87° 85° 83° 81° 79° 77° 75° 73° 71° 69° 67° 65° 63° 61° 59° 57° 55° 53° 51° 49° 47° 45° 43° 41° 39° 37° 35° 33° 31° 29° 27° 25° 23° 21° 19° 17° 15° 13° 11° 9° 7° 5° 3° 1°

117° 115° 113° 111° 109° 107° 105° 103° 101° 99° 97° 95° 93° 91° 89° 87° 85° 83° 81° 79° 77° 75° 73° 71° 69° 67° 65° 63° 61° 59° 57° 55° 53° 51° 49° 47° 45° 43° 41° 39° 37° 35° 33° 31° 29° 27° 25° 23° 21° 19° 17° 15° 13° 11° 9° 7° 5° 3° 1°



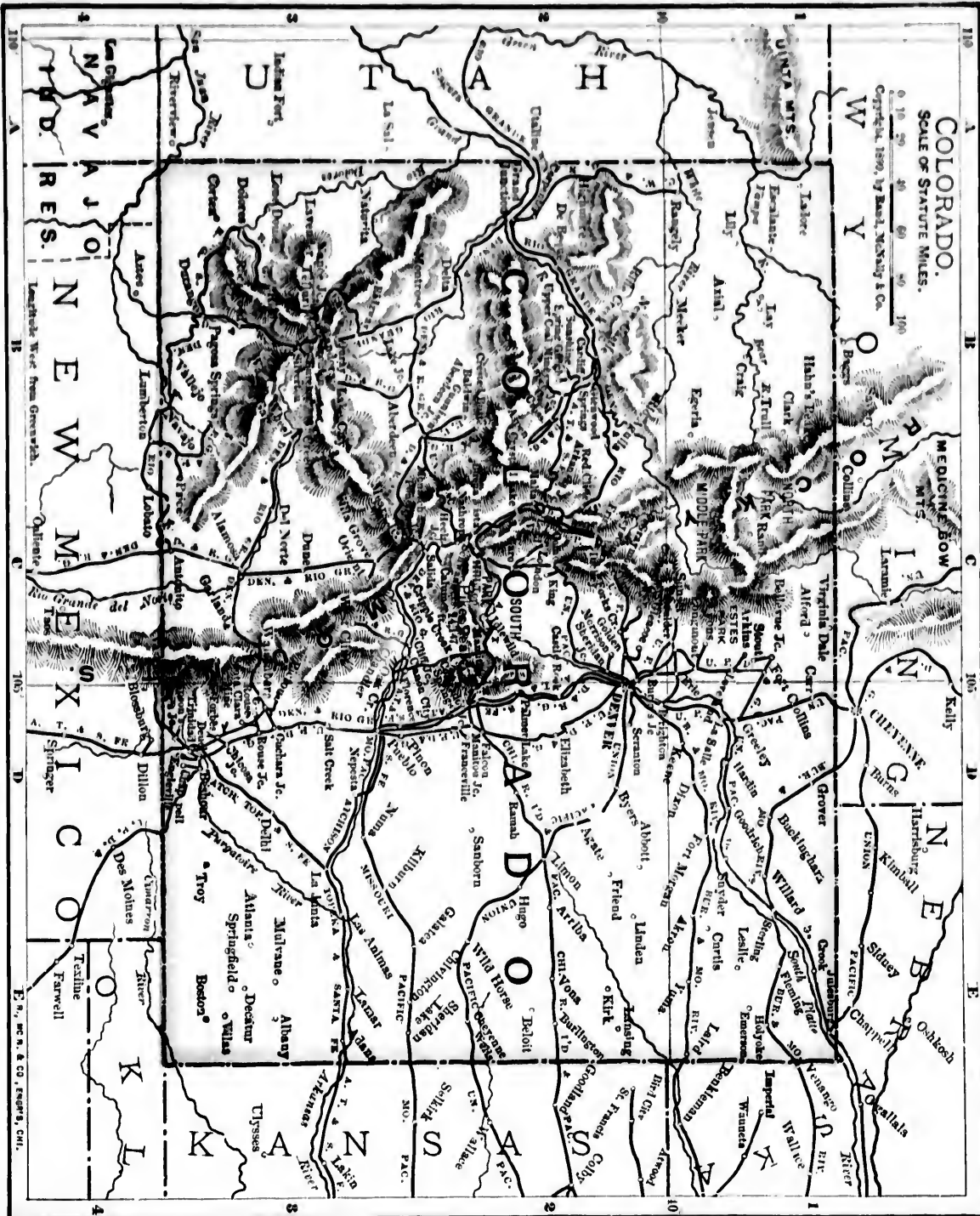


# COLORADO.

SCALE OF STATUTE MILES.

0 10 20 30 40 50 60 70 80 90 100

Copyright, 1890, by Baer, Nesham & Co.



Rio Grande del Norte

E. N. B. N. & CO. 'REGD. CHM.







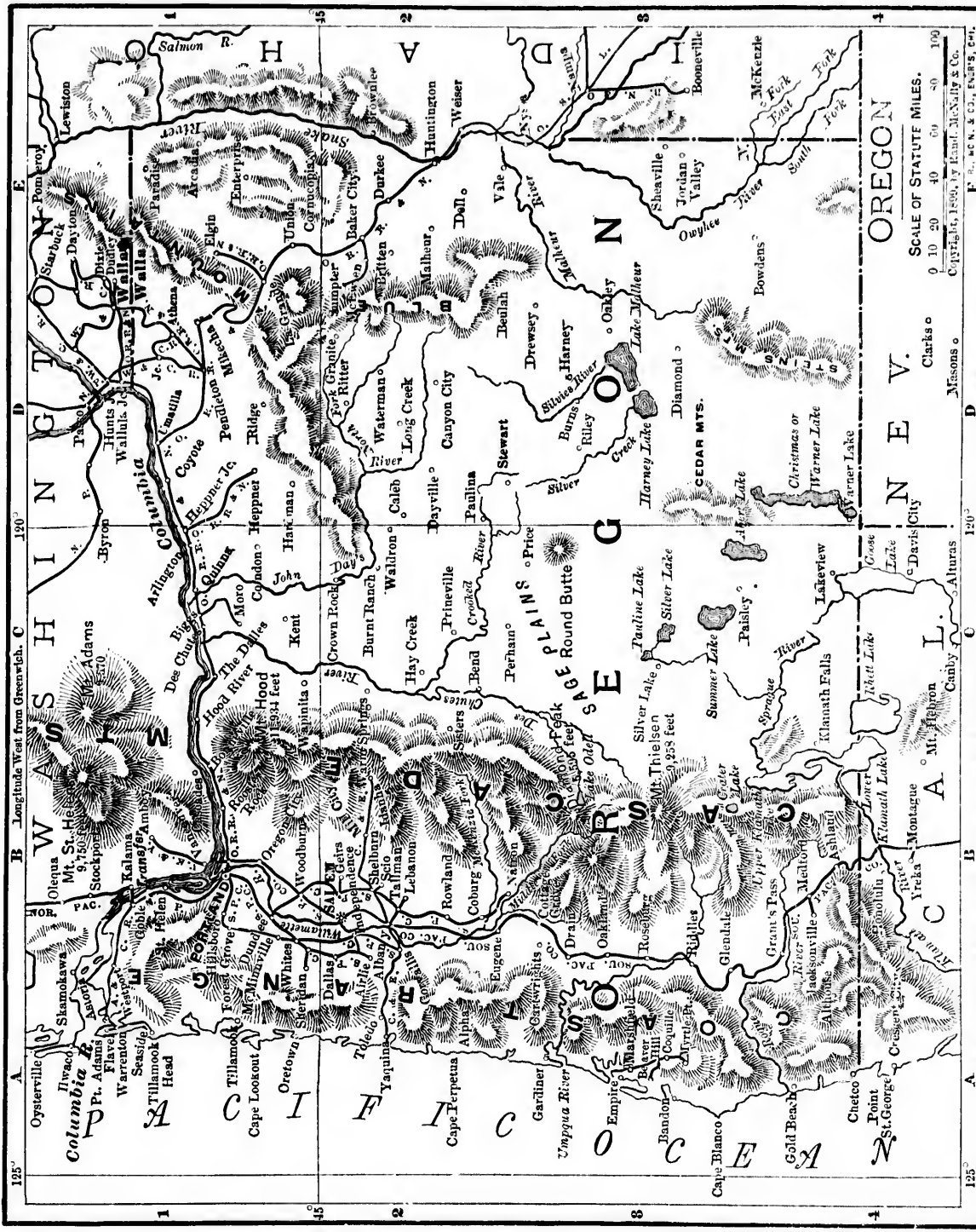
NEW MEXICO  
 SCALE OF STATUTE MILES.  
 0 5 10 20 30 40 50 60 70 80 90 100  
 Copyright, 1899, by Rand, McNally & Co.



**CALIFORNIA  
 AND NEVADA.**

SCALE OF STATUTE MILES.  
 0 5 10 20 40 60 80 100 120 140 160

Copyright, 1899, by Rand, McNally & Co.



OREGON

SCALE OF STATUTE MILES.

0	10	20	40	60	80	100
---	----	----	----	----	----	-----

Copyright, 1907, by Eastman & Co.

E. W. BURNETT & CO., ENGRAVERS, ORE.

125° Longitude West from Greenwich. C

120° Longitude West from Greenwich. C

1

2

3

4

5

6

7

8

9

10

11

12

13

14

15

16

17

18

19

20

21

22

23

24

25

26

27

28

29

30

31

32

33

34

35

36

37

38

39

40

125° Longitude West from Greenwich. C

1

2

3

4

5

6

7

8

9

10

11

12

13

14

15

16

17

18

19

20

21

22

23

24

25

26

27

28

29

30

31

32

33

34

35

36

37

38

39

40

SCALE OF STATUTE MILES.  
 0 10 20 40 60 80 100  
 Copyright, 1899, by Eam. McNally & Co.

N E V.  
 Davis City  
 Alturas  
 Carby  
 Mt. Hibron  
 Clark's  
 Mason's

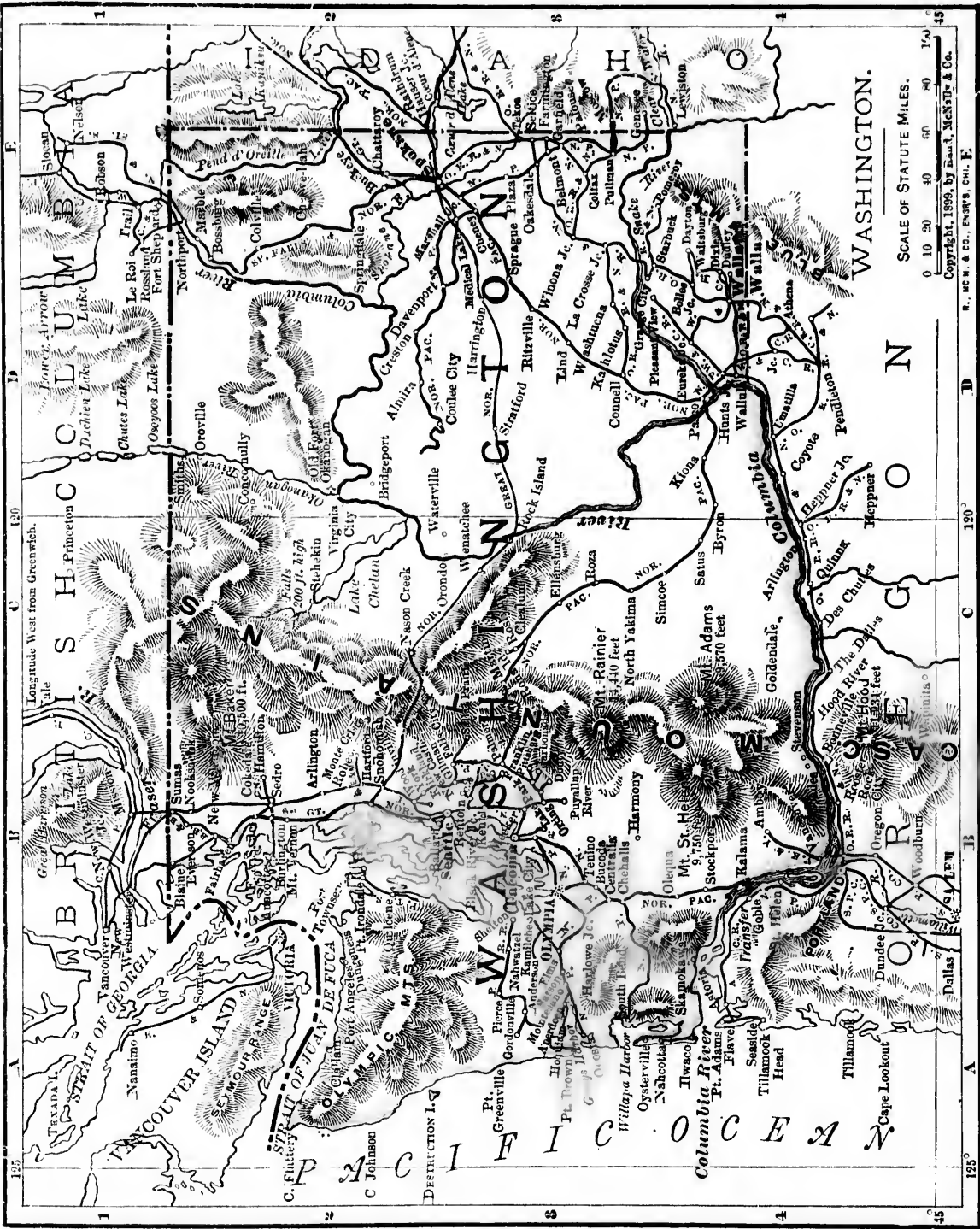
Longitude West from Greenwich.  
 125 126 127 128 129 130

A. M. Montagne  
 Yreka  
 River  
 C. Flattery

St. George  
 Crescent  
 Nansimo  
 Strait of Georgia

Blaine  
 Eureka  
 Fairport  
 Newburg  
 Colville  
 Hamlet  
 Setao  
 Mt. Vernon

Pl. Greenville  
 Oysterville  
 Nahcotta  
 Ilwaco  
 Flava  
 Tillamook  
 Heat  
 Tiltamook  
 Cape Lookout



SCALE OF STATUTE MILES.  
 0 10 20 40 60 80 100  
 Copyright, 1899, by Eam. McNally & Co.

W A S H I N G T O N

Longitude West from Greenwich.  
 125 126 127 128 129 130

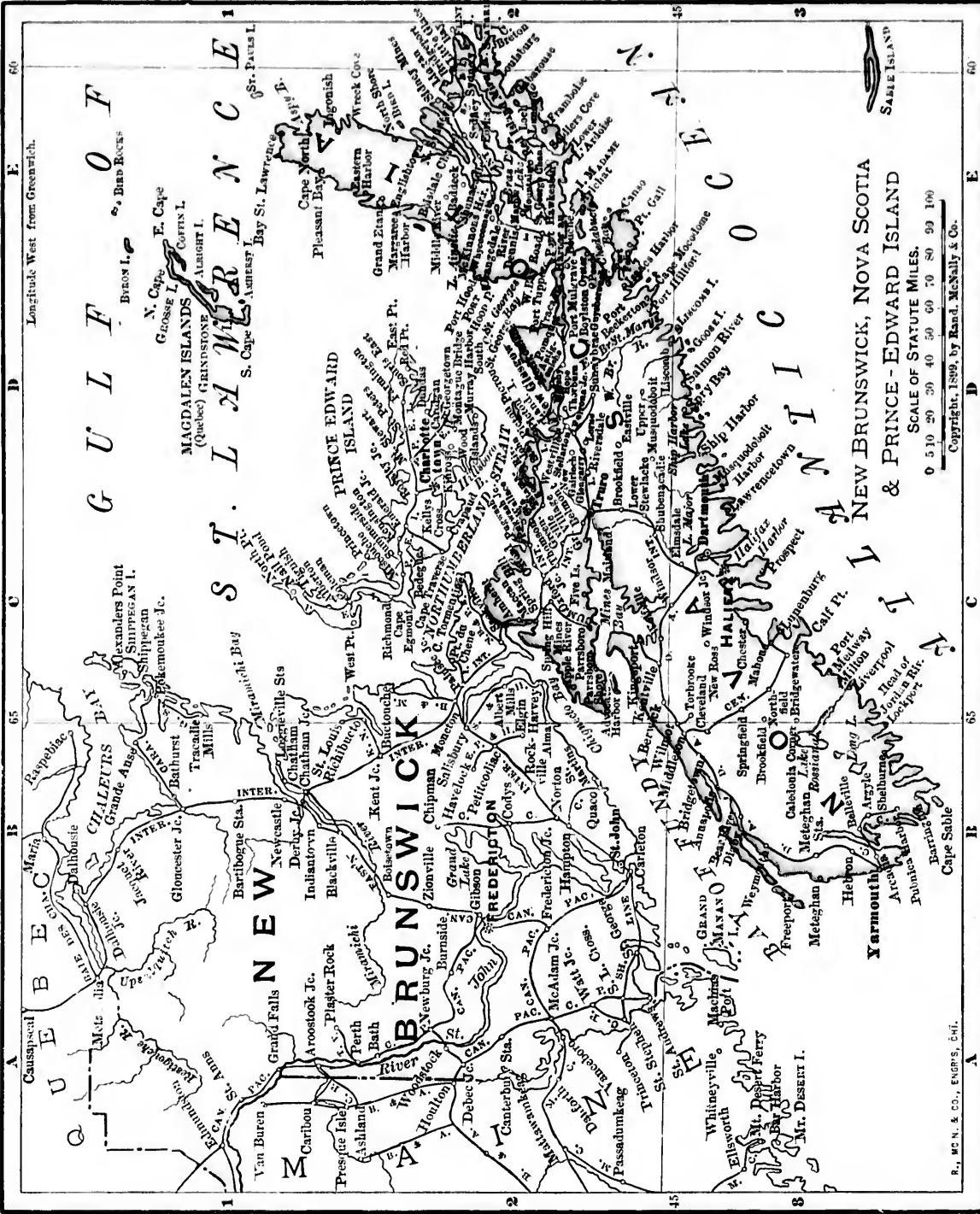
St. George  
 Crescent  
 Nansimo  
 Strait of Georgia

Blaine  
 Eureka  
 Fairport  
 Newburg  
 Colville  
 Hamlet  
 Setao  
 Mt. Vernon

Pl. Greenville  
 Oysterville  
 Nahcotta  
 Ilwaco  
 Flava  
 Tillamook  
 Heat  
 Tiltamook  
 Cape Lookout







Longitude West from Greenwich.

60

D

C

65

B

A

R. J. MCN. & CO., ENGRS., CHI.

Longitude West from Greenwich.

80

C

R.

D

E

F

G

H

I

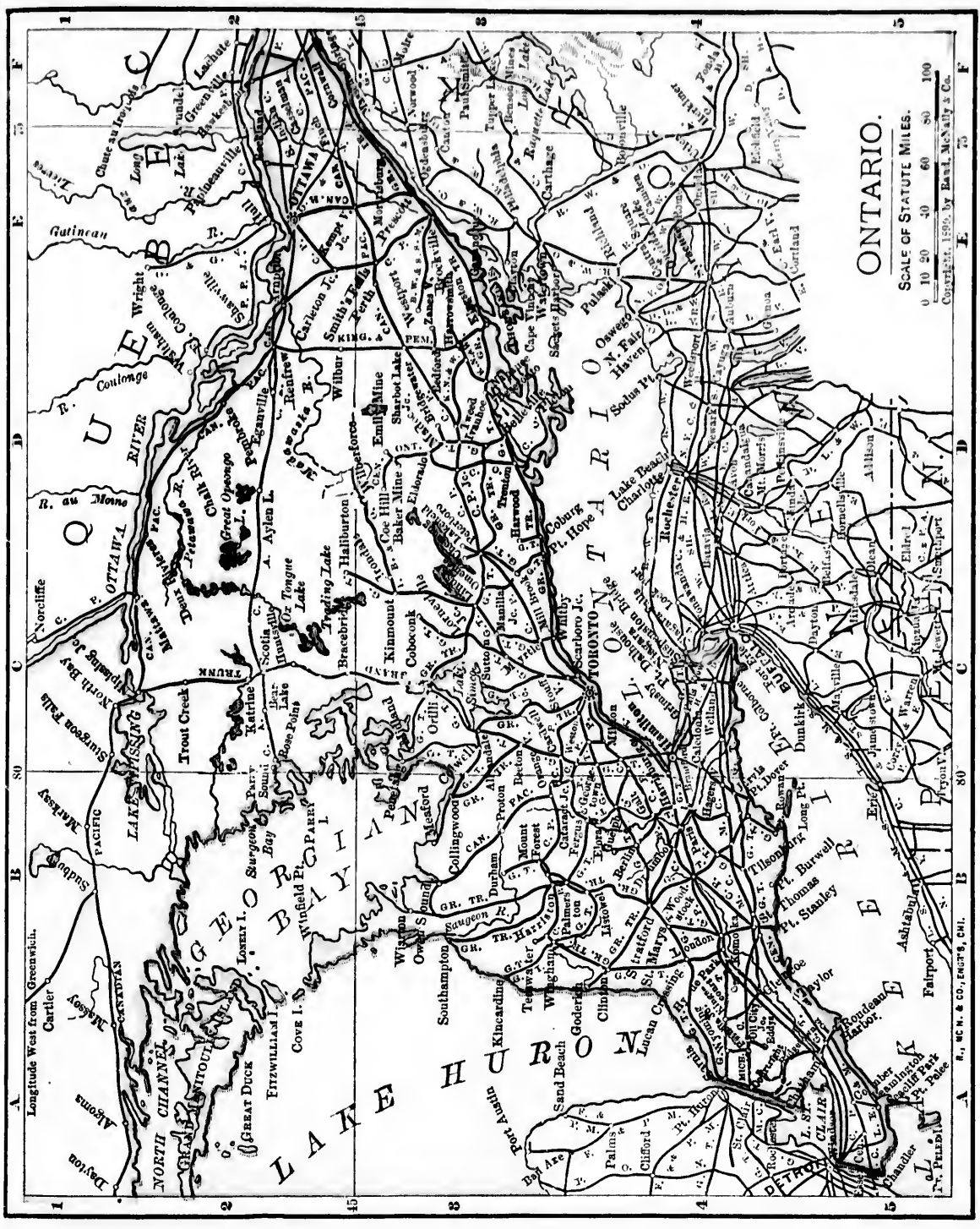
**ARMOURY & PRINCE-EDWARD ISLAND**

SCALE OF STATUTE MILES.  
0 5 10 20 30 40 50 60 70 80 90 100

Copyright, 1899, by Rand, McNally & Co.

Shelburne  
Acadia  
Poulinville  
Barrabie  
Cape Sable

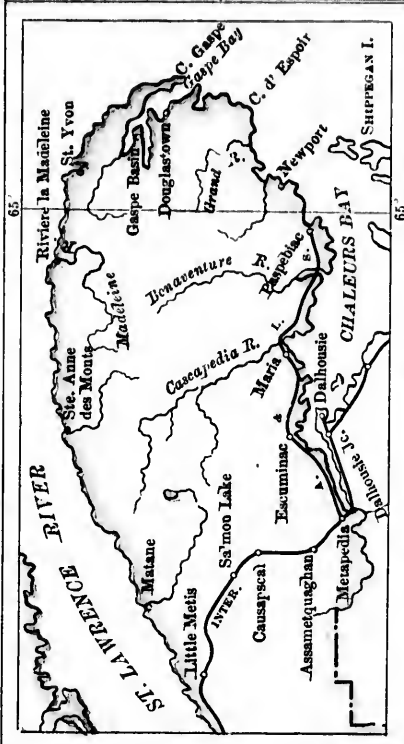
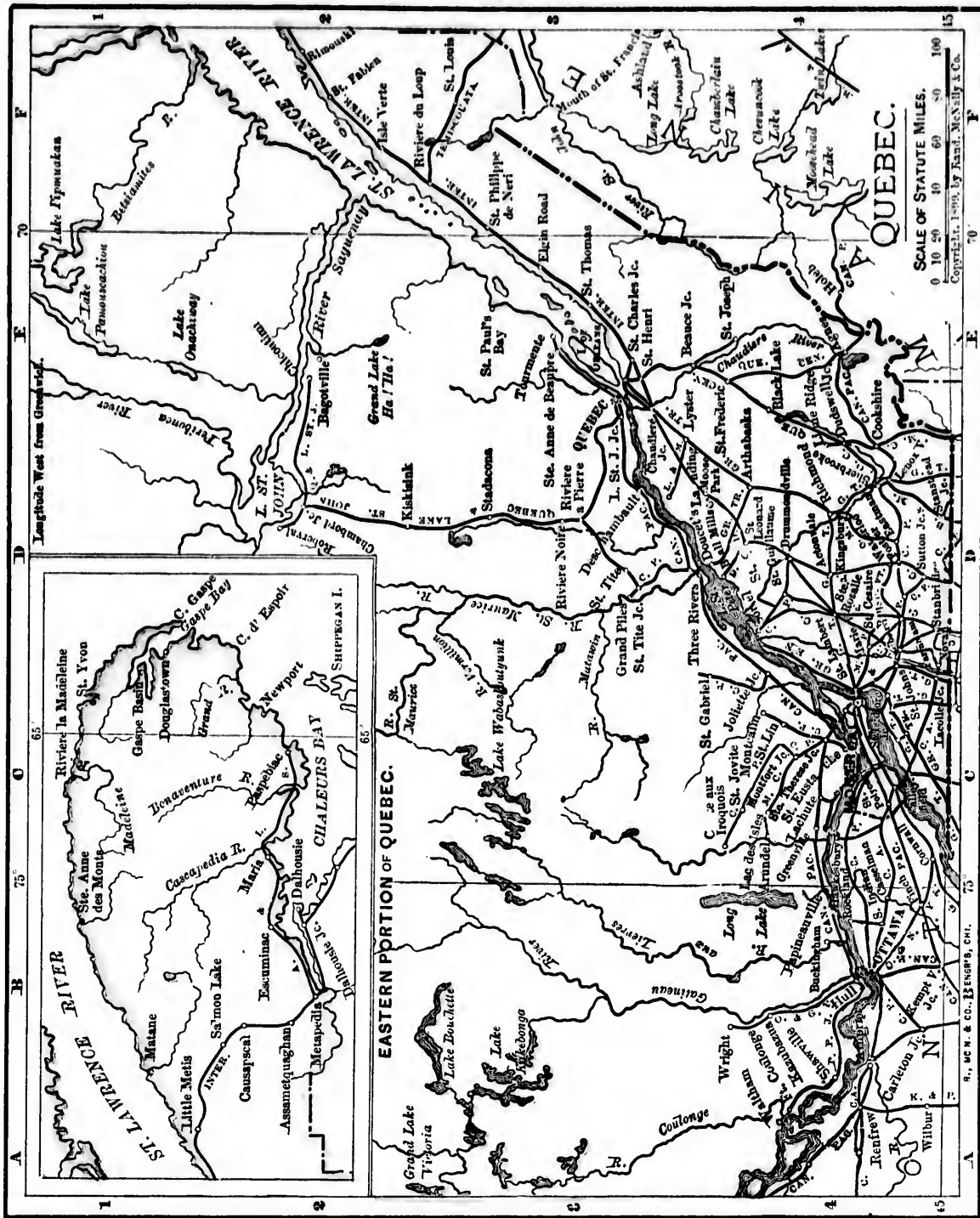
R. M. N. & CO., ENGRAVERS, CHICAGO.



**ONTARIO.**

SCALE OF STATUTE MILES.  
0 10 20 40 60 80 100

Copyright, 1899, by Rand, McNally & Co.



140° 135° 130° 125° Longitude West 120° From Greenwich, 115°

95° 90° 85° 80° 75° 70° 65°

BRITISH COLUMBIA

Port Enterprise

Copyright, 1899, by Rand, McNally & Co.

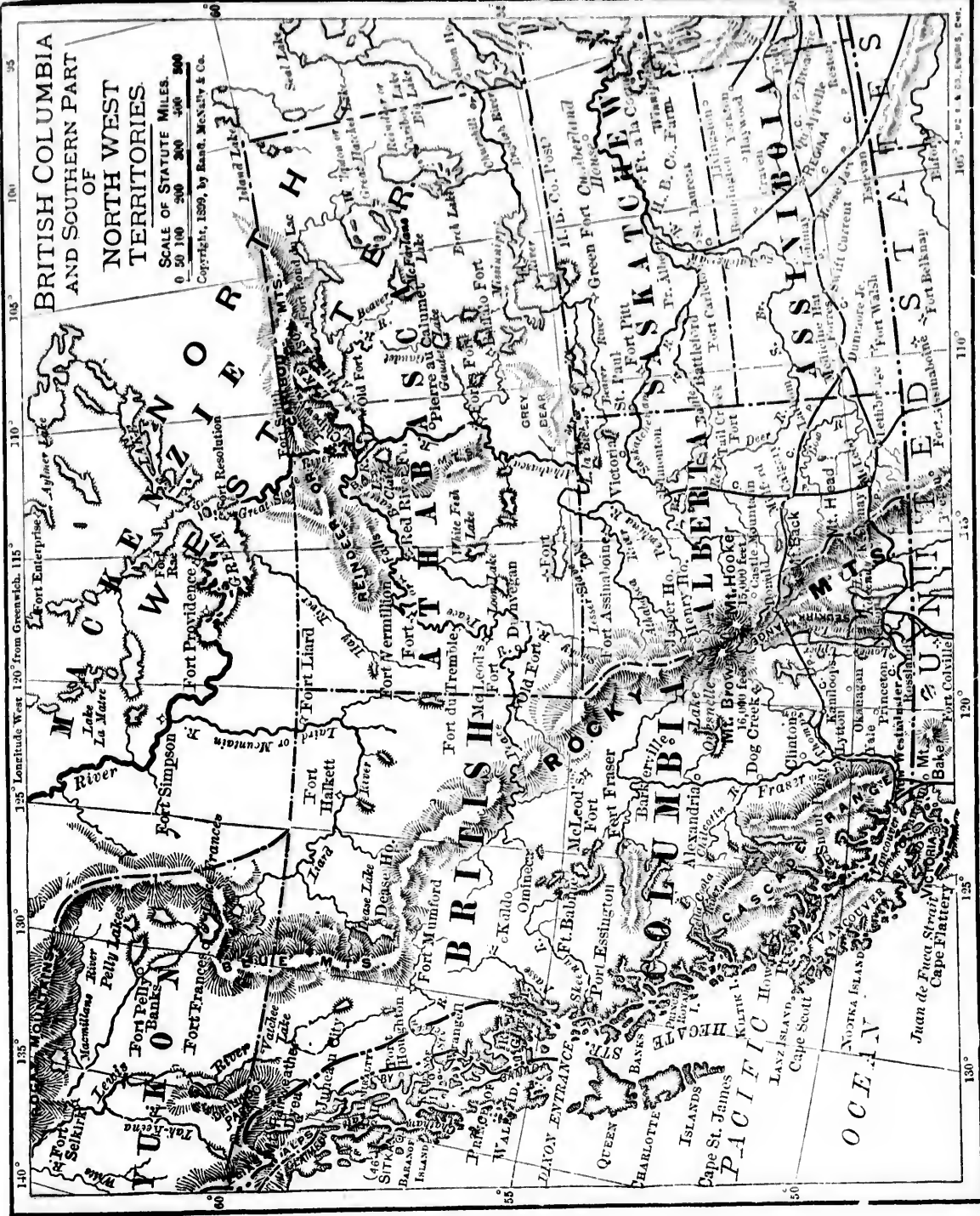


BRITISH COLUMBIA  
AND SOUTHERN PART  
OF

NORTH WEST  
TERRORIES.

SCALE OF STATUTE MILES.  
0 50 100 200 300 400 500

Copyright, 1899, by Rand, McNally & Co.



125 Longitude West 120° from Greenwich, 115°

140° 135° 130°

105° 100°

110° 115°

120° 125°

130° 135°

140° 135°

130°

135°

140°

130°

135°

140°

130°

135°

140°

130°

135°

140°

130°

135°

140°

130°

135°

140°

130°

135°

140°

130°

135°

140°

130°

135°

140°

130°

135°

140°

130°

135°

140°

130°

135°

140°

130°

135°

140°

130°

135°

140°

130°

135°

140°

130°

135°

140°

130°

135°

140°

130°

135°

140°

130°

135°

140°

130°

135°

140°

130°

135°

140°

130°

135°

140°

130°

135°

140°

130°

135°

140°

130°

135°

140°

130°

135°

140°

130°

135°

140°

130°

135°

140°

130°

135°

140°

130°

135°

140°

130°

135°

140°

130°

135°

140°

130°

135°

140°

130°

135°

140°

130°

135°

140°

130°

135°

140°

130°

135°

140°

130°

135°

140°

130°

135°

140°

130°

135°

140°

130°

135°

140°

130°

135°

140°

130°

135°

140°

130°

135°

140°

130°

135°

140°

130°

135°

140°

130°

135°

140°

130°

135°

140°

130°

135°

140°

130°

135°

140°

130°

135°

140°

130°

135°

140°

130°

135°

140°

130°

135°

140°

130°

135°

140°

130°

135°

140°

130°

135°

140°

130°

135°

140°

130°

135°

140°

130°

135°

140°

130°

135°

140°

130°

135°

140°

130°

135°

140°

130°

135°

140°

130°

135°

140°

130°

135°

140°

130°

135°

140°

130°

135°

140°

130°

135°

140°

130°

135°

140°

130°

135°

140°

130°

135°

140°

130°

135°

140°

130°

135°

140°

130°

135°

140°

130°

135°

140°

130°

135°

140°

130°

135°

140°

130°

135°

140°

130°

135°

140°

130°

135°

140°

130°

135°

140°

130°

135°

140°

130°

135°

140°

130°

135°

140°

130°

135°

140°

130°

135°

140°

130°

135°

140°

130°

135°

140°

130°

135°

140°

130°

135°

140°

130°

135°

140°

130°

135°

140°

130°

135°

140°

130°

135°

140°

130°

135°

140°

130°

135°</





**SOUTH AMERICA.**  
ON MERCATOR PROJECTION.

Copyright, 1890, by Rand, McNally & Co.

RAND, MC NALLY & CO. ENGRS. CHI

Longitude West from Greenwich.

COLOMBIA  
C. Masapala  
Punta Barrios  
FANTASIA  
S. S. W. W. & Co. ENGRS. CHI  
Copyright, 1890, by Rand, McNally & Co.  
Scale: 0, 50, 100, 150, 200, 250, 300  
93° 92° 91° 90° 89° 88° 87° 86° 85°

# COLOMBIA, ECUADOR, AND VENEZUELA.

## CARIBBEAN SEA

Longitude West 70° from Greenwich.

80°

75°

70°

65°

60°

55°

50°

45°

40°

35°

30°

25°

20°

15°

10°

5°

0°

5°

10°

15°

20°

25°

30°

35°

40°

45°

50°

55°

60°

65°

70°

75°

80°

85°

90°

SCALE OF STATUTE MILES.  
0 50 100 200 300

Copyright 1899, by Rand, McNally & Co.

KOSTA MOSQUITO

COLOMBIA

ECUADOR

VENEZUELA

PARAGUAY

BRASIL

PERU

CHILE

ARGENTINA

URUGUAY

PARAGUAY

BRASIL

FRANCIA

ESPANA

INGLATERRA

ESTADOS UNIDOS

INDIA

CHINA

JAPON

AUSTRALIA

AFRICA

EUROPA

ASIA

OCEANIA

AMERICA

EUROPA

St. Leo (Barros)

WINDWARD ISLANDS

TOBAGO

TRINIDAD

PARAGUAY

BRASIL

PERU

CHILE

ARGENTINA

URUGUAY

PARAGUAY

BRASIL

FRANCIA

ESPANA

INGLATERRA

ESTADOS UNIDOS

INDIA

CHINA

JAPON

AUSTRALIA

AFRICA

EUROPA

ASIA

OCEANIA

AMERICA

EUROPA

ASIA

OCEANIA

AMERICA

Point Gallinas

Goodwill

TENISUELA

Santa Marta

Barranquilla

Cartagena

Malaga

Valle de Upar

Monimbo

Lock

Guayaquil

Chone

Quito

Esmeraldas

Cape San Francisco

Pichincha

Esmeraldas

Esmeraldas

Esmeraldas

Esmeraldas

Esmeraldas

Esmeraldas

Esmeraldas

Esmeraldas

Esmeraldas

Esmeraldas

Esmeraldas

Esmeraldas

Esmeraldas

Point Gallinas

Goodwill

TENISUELA

Santa Marta

Barranquilla

Cartagena

Malaga

Valle de Upar

Monimbo

Lock

Guayaquil

Chone

Quito

Esmeraldas

Cape San Francisco

Pichincha

Esmeraldas

Esmeraldas

Esmeraldas

Esmeraldas

Esmeraldas

Esmeraldas

Esmeraldas

Esmeraldas

Esmeraldas

Esmeraldas

Esmeraldas

Esmeraldas

Esmeraldas

Point Gallinas

Goodwill

TENISUELA

Santa Marta

Barranquilla

Cartagena

Malaga

Valle de Upar

Monimbo

Lock

Guayaquil

Chone

Quito

Esmeraldas

Cape San Francisco

Pichincha

Esmeraldas

Esmeraldas

Esmeraldas

Esmeraldas

Esmeraldas

Esmeraldas

Esmeraldas

Esmeraldas

Esmeraldas

Esmeraldas

Esmeraldas

Esmeraldas

Esmeraldas

Point Gallinas

Goodwill

TENISUELA

Santa Marta

Barranquilla

Cartagena

Malaga

Valle de Upar

Monimbo

Lock

Guayaquil

Chone

Quito

Esmeraldas

Cape San Francisco

Pichincha

Esmeraldas

Esmeraldas

Esmeraldas

Esmeraldas

Esmeraldas

Esmeraldas

Esmeraldas

Esmeraldas

Esmeraldas

Esmeraldas

Esmeraldas

Esmeraldas

Esmeraldas

Point Gallinas

Goodwill

TENISUELA

Santa Marta

Barranquilla

Cartagena

Malaga

Valle de Upar

Monimbo

Lock

Guayaquil

Chone

Quito

Esmeraldas

Cape San Francisco

Pichincha

Esmeraldas

Esmeraldas

Esmeraldas

Esmeraldas

Esmeraldas

Esmeraldas

Esmeraldas

Esmeraldas

Esmeraldas

Esmeraldas

Esmeraldas

Esmeraldas

Esmeraldas

Point Gallinas

Goodwill

TENISUELA

Santa Marta

Barranquilla

Cartagena

Malaga

Valle de Upar

Monimbo

Lock

Guayaquil

Chone

Quito

Esmeraldas

Cape San Francisco

Pichincha

Esmeraldas

Esmeraldas

Esmeraldas

Esmeraldas

Esmeraldas

Esmeraldas

Esmeraldas

Esmeraldas

Esmeraldas

Esmeraldas

Esmeraldas

Esmeraldas

Esmeraldas

Point Gallinas

Goodwill

TENISUELA

Santa Marta

Barranquilla

Cartagena

Malaga

Valle de Upar

Monimbo

Lock

Guayaquil

Chone

Quito

Esmeraldas

Cape San Francisco

Pichincha

Esmeraldas

Esmeraldas

Esmeraldas

Esmeraldas

Esmeraldas

Esmeraldas

Esmeraldas

Esmeraldas

Esmeraldas

Esmeraldas

Esmeraldas

Esmeraldas

Esmeraldas

Point Gallinas

Goodwill

TENISUELA

Santa Marta

Barranquilla

Cartagena

Malaga

Valle de Upar

Monimbo

Lock

Guayaquil

Chone

Quito

Esmeraldas

Cape San Francisco

Pichincha

Esmeraldas

Esmeraldas

Esmeraldas

Esmeraldas

Esmeraldas

Esmeraldas

Esmeraldas

Esmeraldas

Esmeraldas

Esmeraldas

Esmeraldas

Esmeraldas

Esmeraldas

Point Gallinas

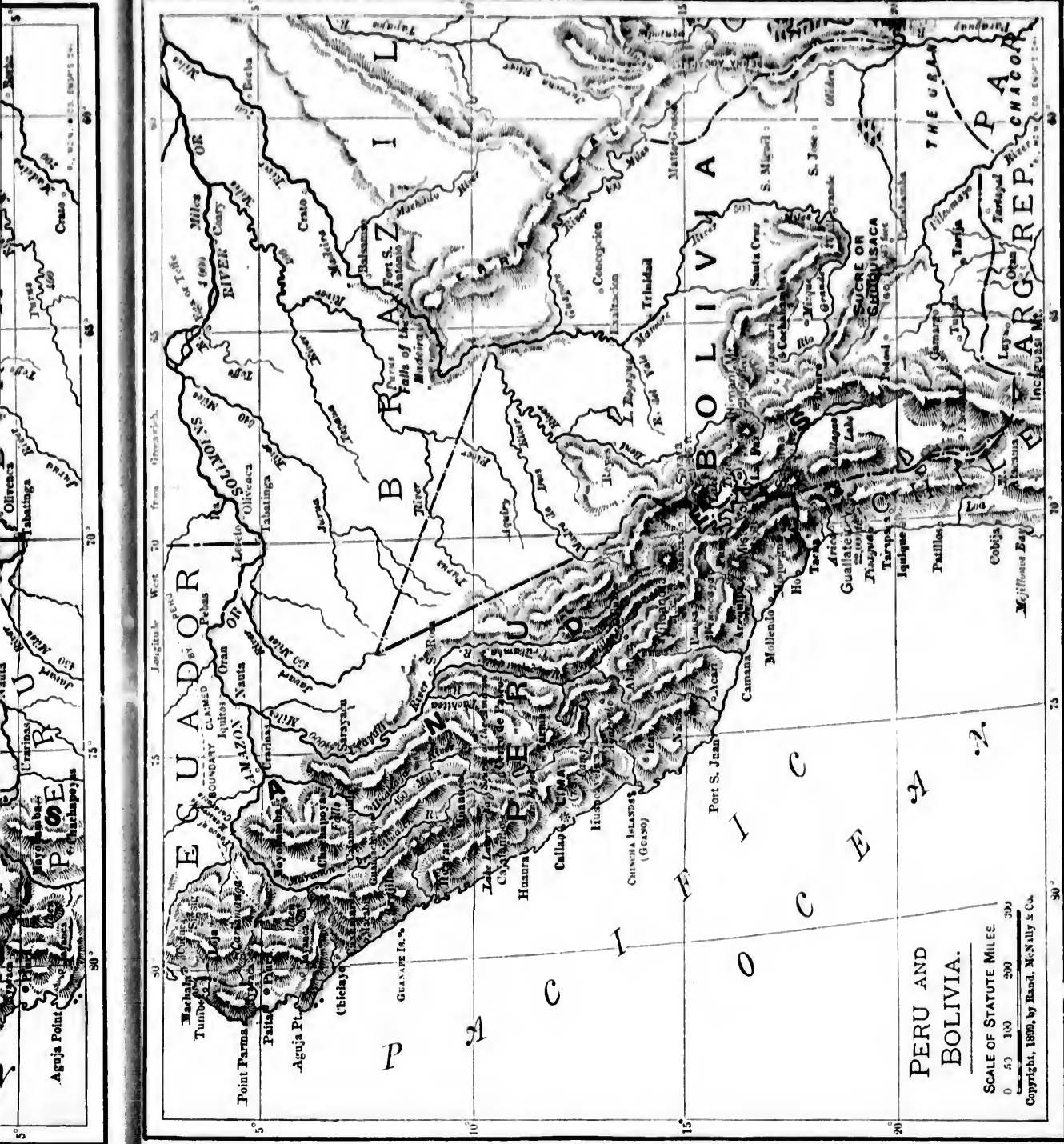
Goodwill

TENISUELA

Santa Marta

Barranquilla

Cartagena



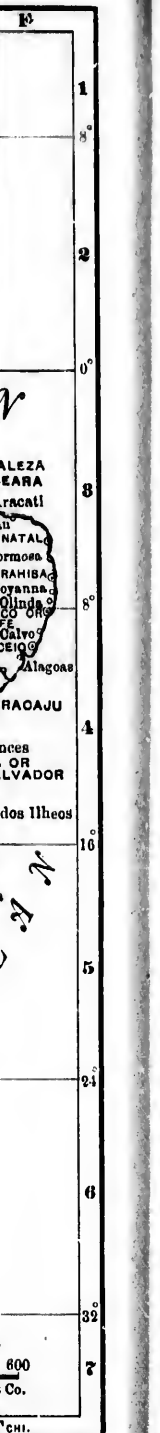
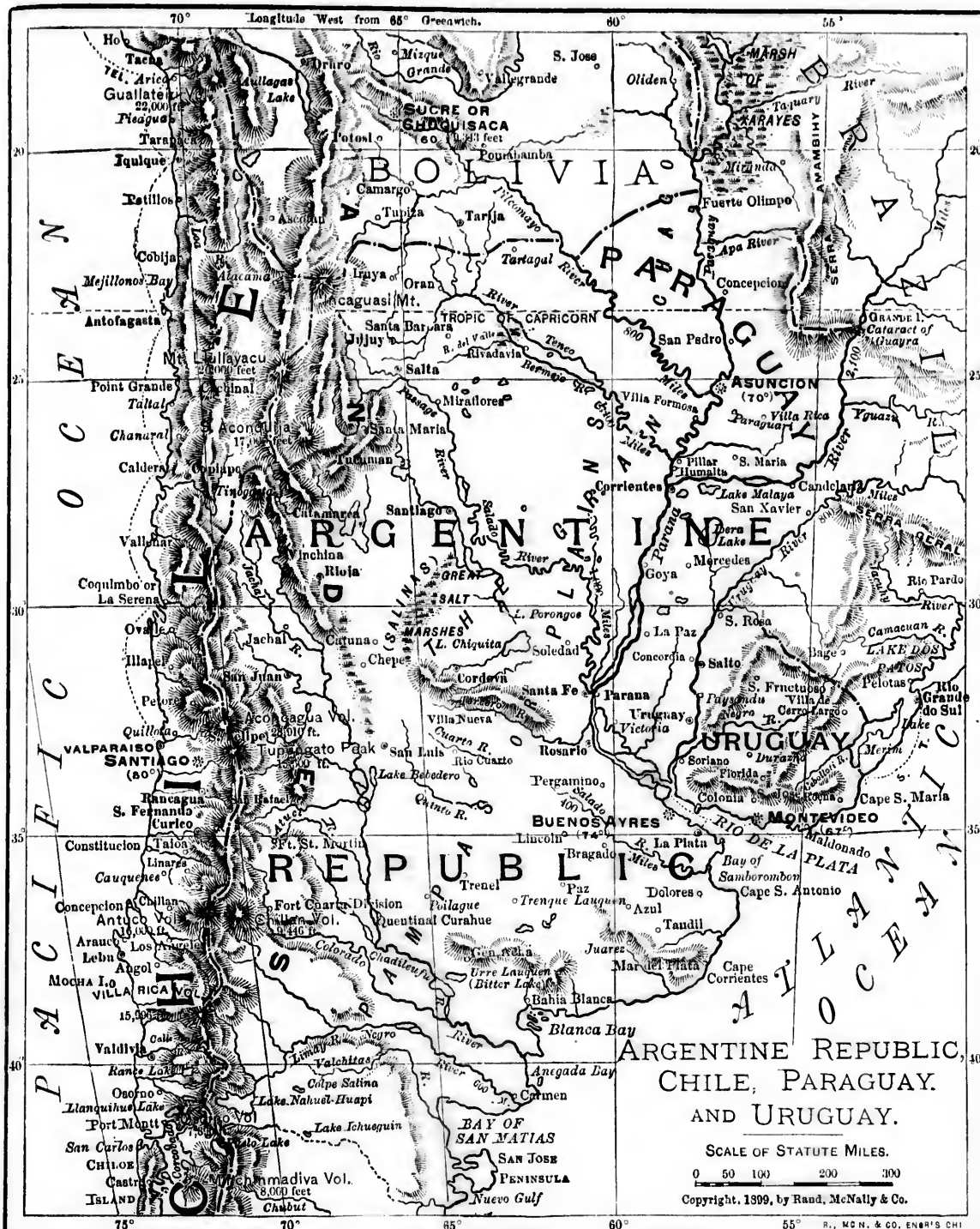
**PERU AND BOLIVIA.**

SCALE OF STATUTE MILES

0 50 100 200 300

Copyright, 1899, by Rand, McNally & Co.



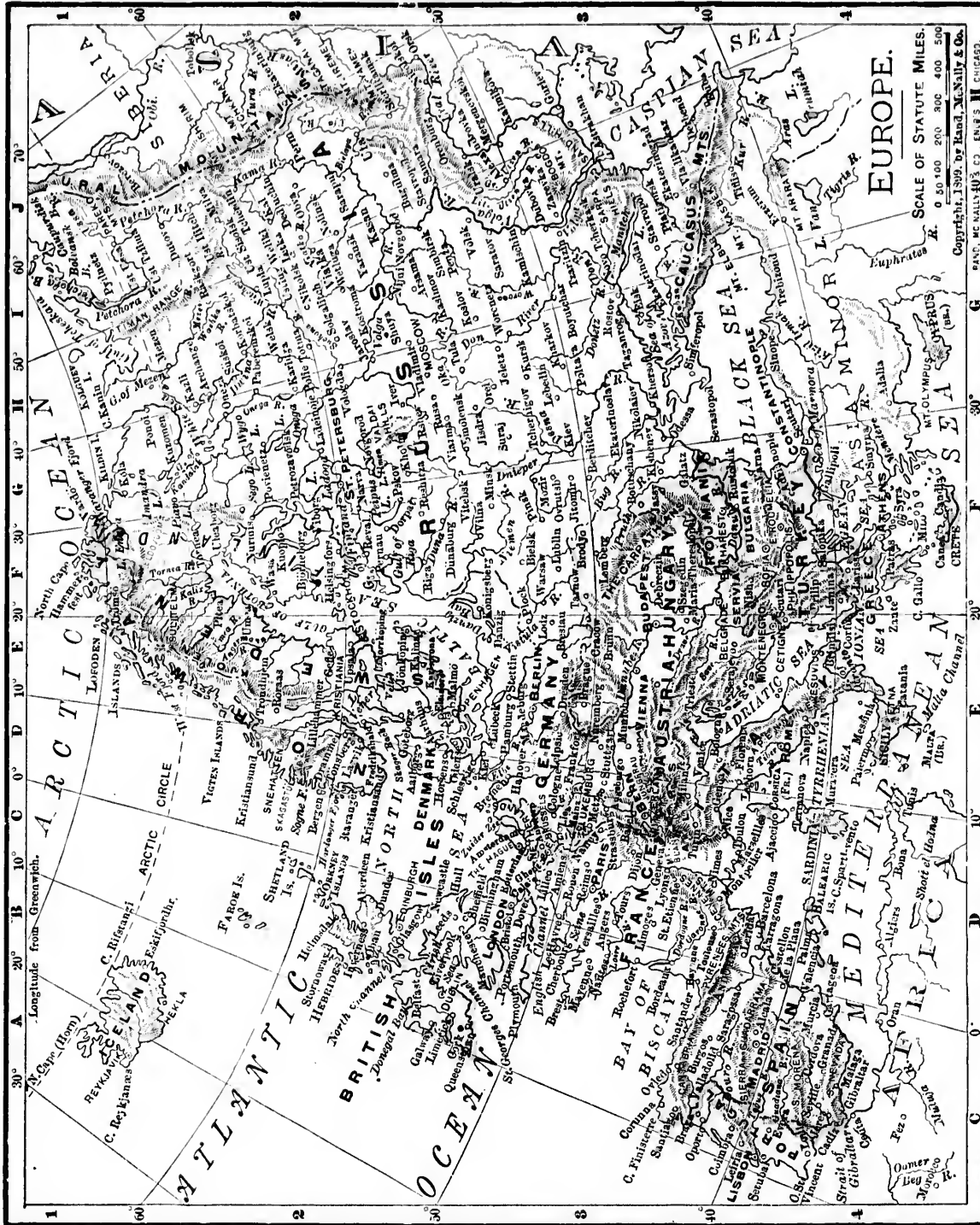


ARGENTINE REPUBLIC,  
CHILE, PARAGUAY,  
AND URUGUAY.

SCALE OF STATUTE MILES.  
0 50 100 200 300

Copyright, 1909, by Rand, McNally & Co.

R. MCN. & CO. ENGR'S CHI



ATLANTIC

R. MC



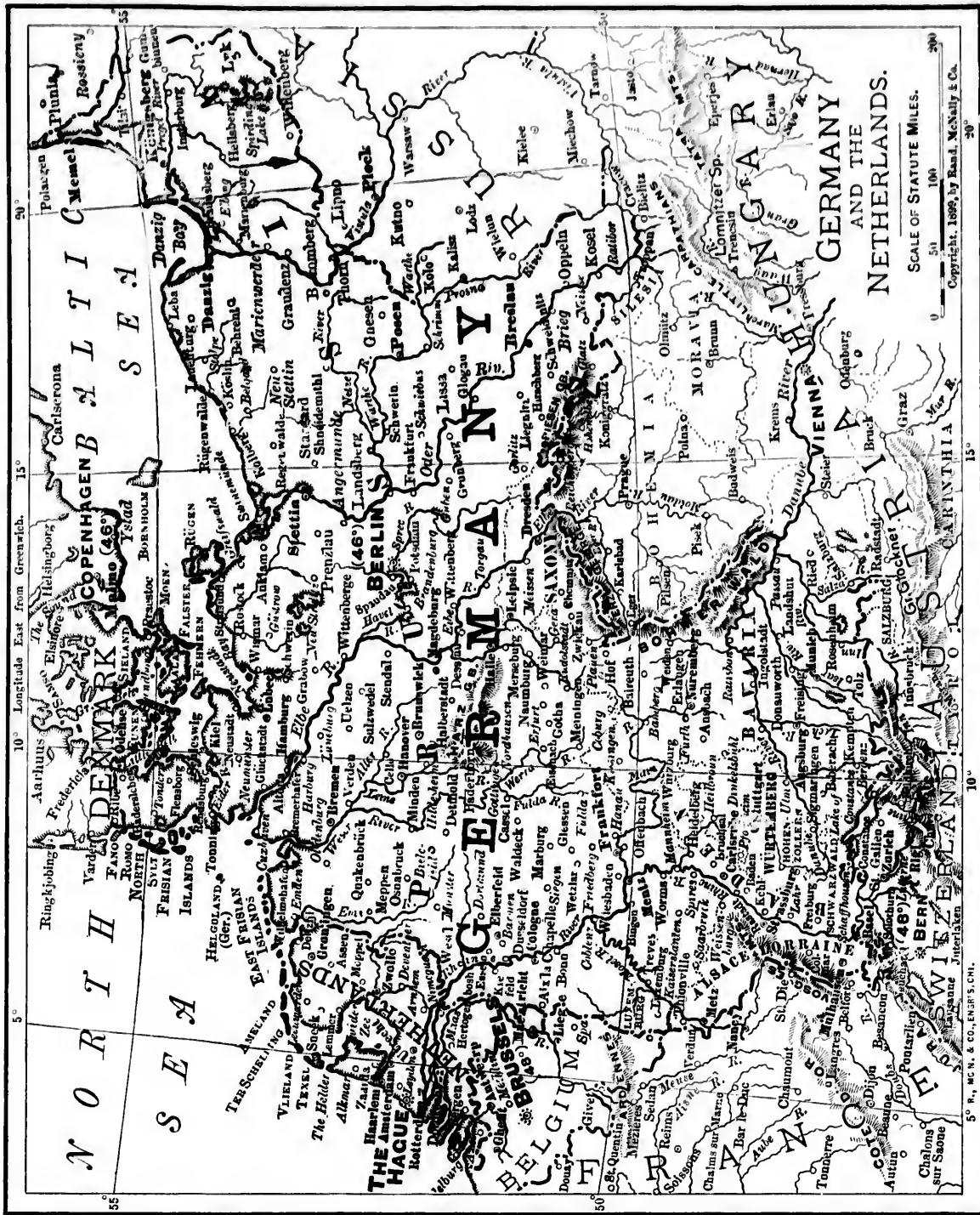












10° Longitude East from Greenwich.

5°

N O R T H

S E A

Denmark

Copenhagen

Baltic Sea

Prussia

Berlin

72

SCALE OF STATUTE MILES.

Copyright, 1899, by Rand, McNally & Co.

10° Longitude from Greenwich.

5°

B A Y O F A R C A N O U

M A R S E I L L E

5°





Copyright, 1899, by Rand, McNally & Co.

R. MCN. & CO. ENGRS. CHI.

10° Longitude East from Greenwich.  
 15° Longitude East from Greenwich.  
 Copyright, 1899, by Rand, McNally & Co.  
 R. MCN. & CO. ENGRS. CHI.









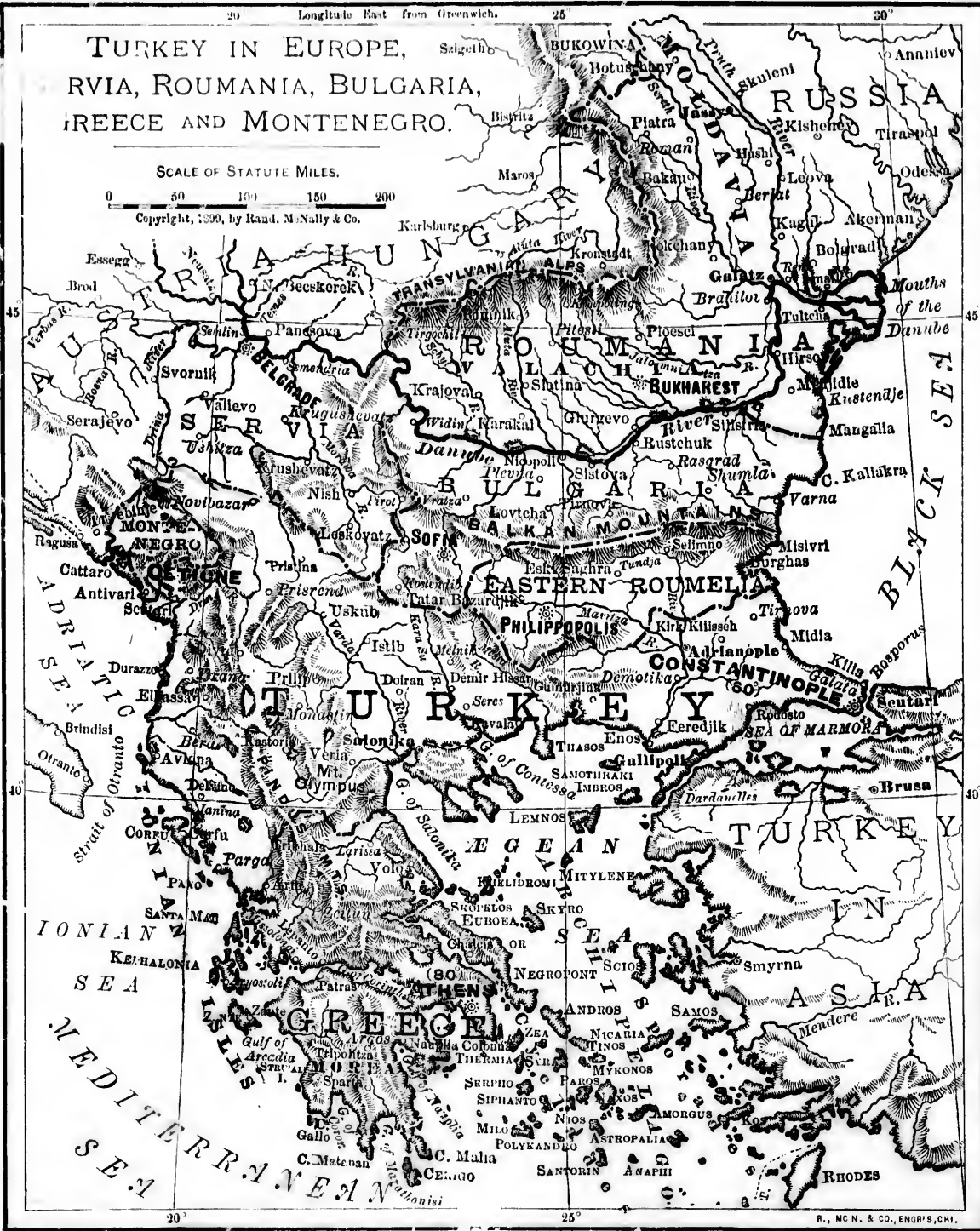
20 Longitude East from Greenwich. 25 30

# TURKEY IN EUROPE, RUMANIA, BULGARIA, GREECE AND MONTENEGRO.

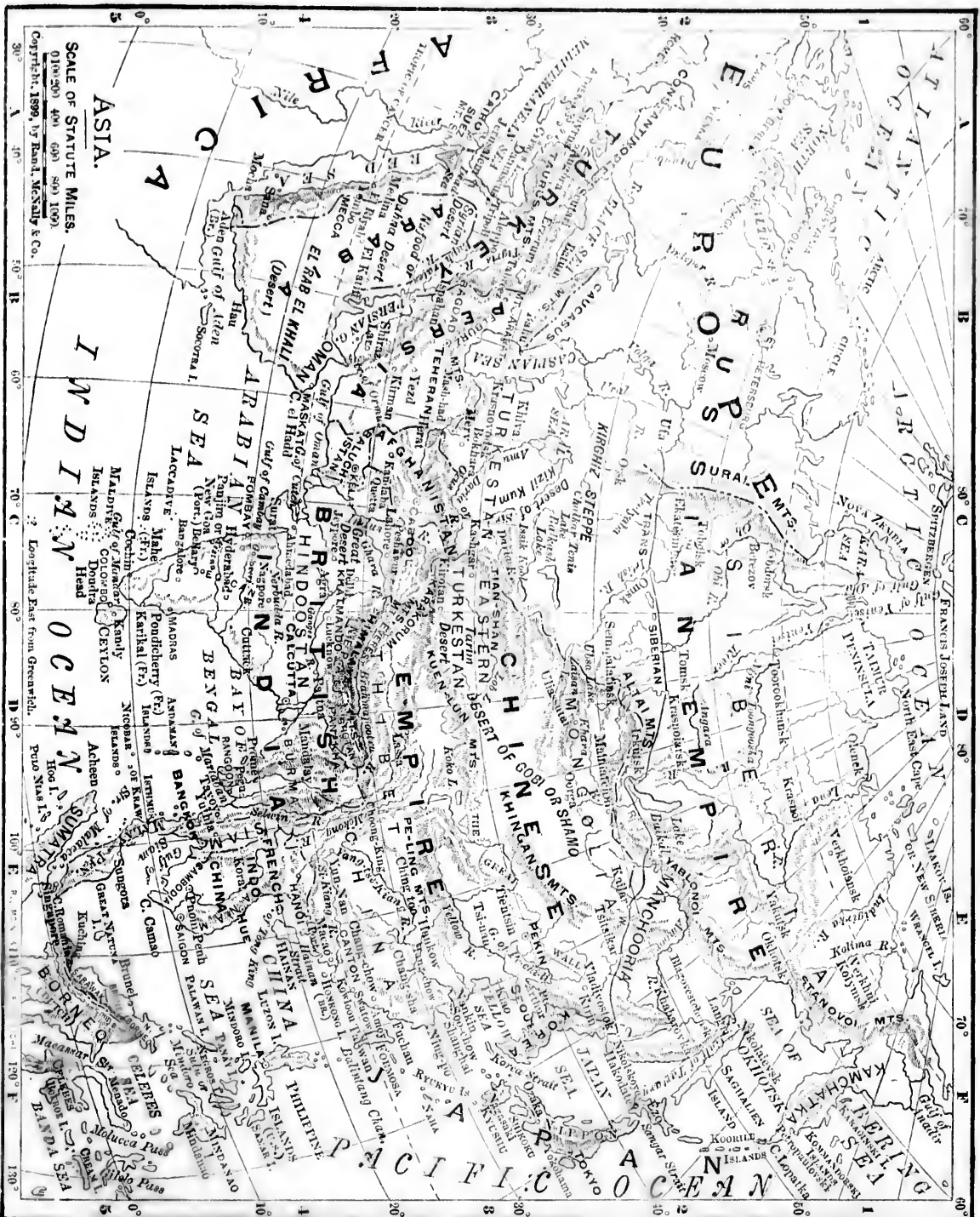
SCALE OF STATUTE MILES.



Copyright, 1899, by Rand, McNally & Co.




Copyright, 1899, by Rand, McNally & Co.  
Longitude East from Greenwich.  
Latitude East from Greenwich.  
Scale of Statute Miles.  
100° E. 110° E. 120° E. 130° E.  
30° N. 40° N. 50° N. 60° N. 70° N. 80° N. 90° N.



SCALE OF STATUTE MILES.  
 0 10 20 30 40 50 60 70 80 100  
 Copyright, 1899, by Rand, McNally & Co.

Longitude East from Greenwich.

Longitude East from Greenwich.





0 50 100 200 300 400  
Copyright, 1899, by Rand, McNally & Co.

Cape Guardafui  
Cape Aden  
Mogadishu  
Sugra  
Aden (Be.)  
Mandeb

R., MC N. & CO. ENGRS. CHG.  
30



# INDIA AND SIAM.

SCALE OF STATUTE MILES.  
0 50 100 200 300 400  
Copyright, 1899, by Rand, McNally & Co.

R., MC N. & CO. ENGRS. CHG.

70

80

90

100

110

120

130

140

150

160

170

180

190

200

210

220

230

240

250

260

270

280

290

300

310

320

330

340

350

360

370

380

390

400

410

420

430

440

450

460

470

480

490

500

510

520

530

540

550

560

570

580

590

600

610

620

630

640

650

660

670

680

690

700

710

720

730

740

750

760

770

780

790

800

810

820

830

840

850

860

870

880

890

900

910

920

930

940

950

960

970

980

990

1000

1010

1020

1030

1040

1050

1060

1070

1080

1090

1100

1110

1120

1130

1140

1150

1160

1170

1180

1190

1200

1210

1220

1230

1240

1250

1260

1270

1280

1290

1300

1310

1320

1330

1340

1350

1360

1370

1380

1390

1400

1410

1420

1430

1440

1450

1460

1470

1480

1490

1500

1510

1520

1530

1540

1550

1560

1570

1580

1590

1600

1610

1620

1630

1640

1650

1660

1670

1680

1690

1700

1710

1720

1730

1740

1750

1760

1770

1780

1790

1800

1810

1820

1830

1840

1850

1860

1870

1880

1890

1900

1910

1920

1930

1940

1950

1960

1970

1980

1990

2000

2010

2020

2030

2040

2050

2060

2070

2080

2090

2100

2110

2120

2130

2140

2150

2160

2170

2180

2190

2200

2210

2220

2230

2240

2250

2260

2270

2280

2290

2300

2310

2320

2330

2340

2350

2360

2370

2380

2390

2400

2410

2420

2430

2440

2450

2460

2470

2480

2490

2500

2510

2520

2530

2540

2550

2560

2570

2580

2590

2600

2610

2620

2630

2640

2650

2660

2670

2680

2690

2700

2710

2720

2730

2740

2750

2760

2770

2780

2790

2800

2810

2820

2830

2840

2850

2860

2870

2880

2890

2900

2910

2920

2930

2940

2950

2960

2970

2980

2990

3000

3010

3020

3030

3040

3050

3060

3070

3080

3090

3100

3110

3120

3130

3140

3150

3160

3170

3180



Keeling Is. ... Phoenix Canal Is.

110°

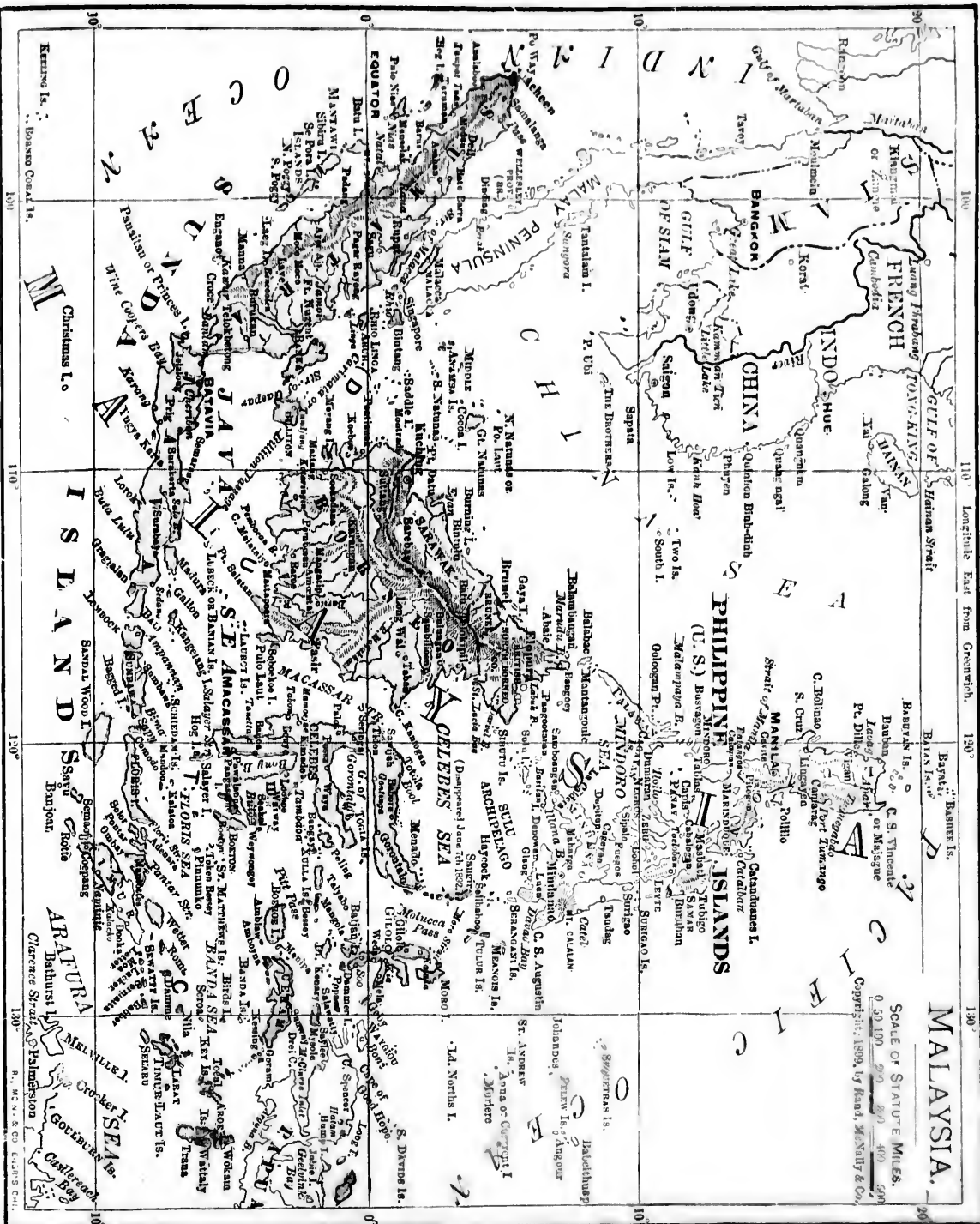
130°

Longitude East from Greenwich.

180°

R. MC N. & CO. ENGRS CHI.



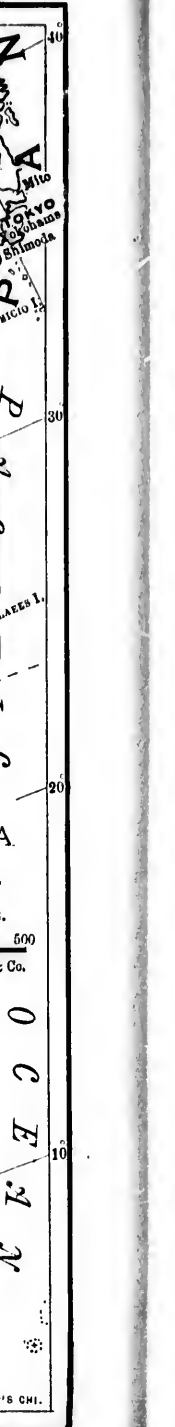


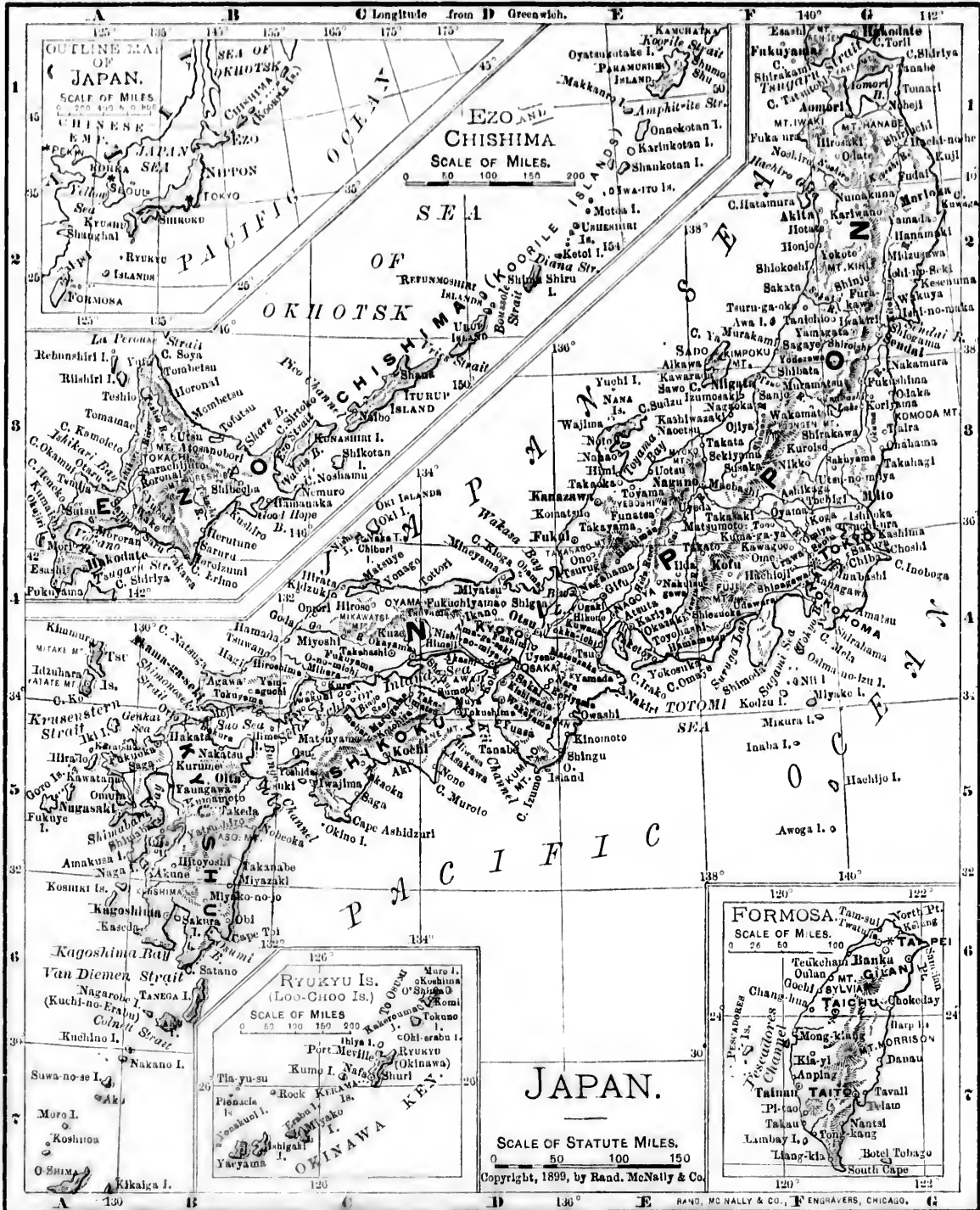
MALAYSIA.

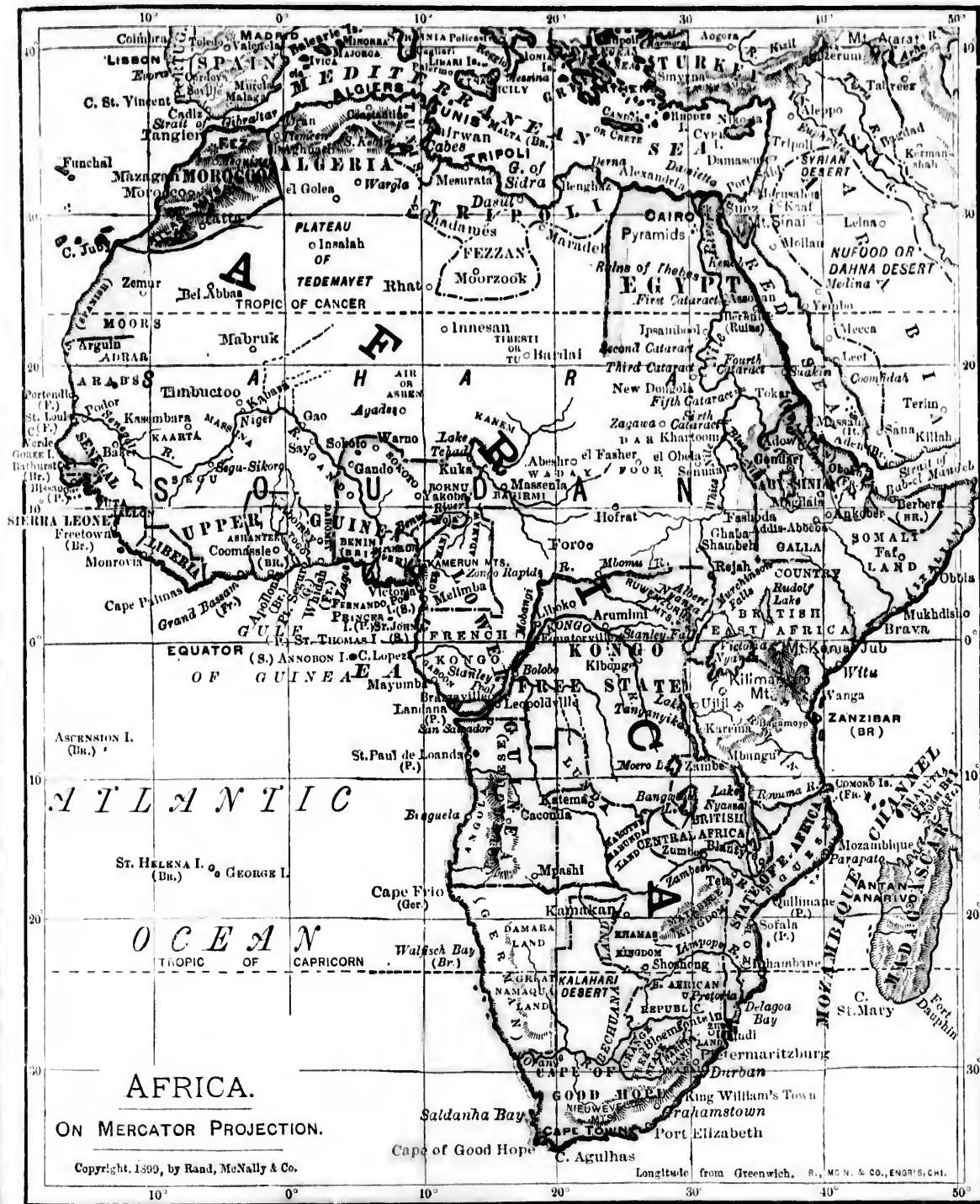
SCALE OF STATUTE MILES.  
0 50 100 200 300 400 500

Copyright, 1899, by Rand, McNally & Co.

R. McNally & Co. Editors.





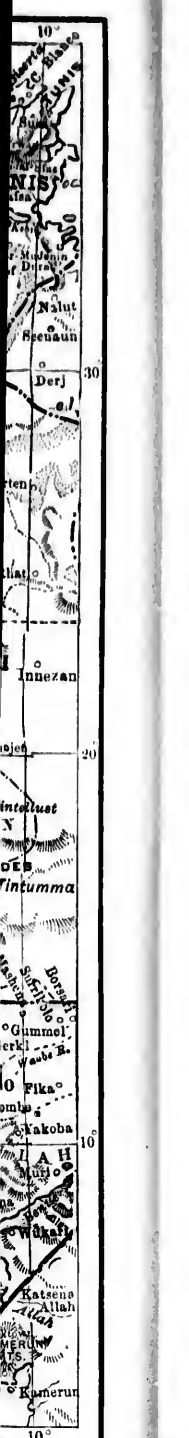
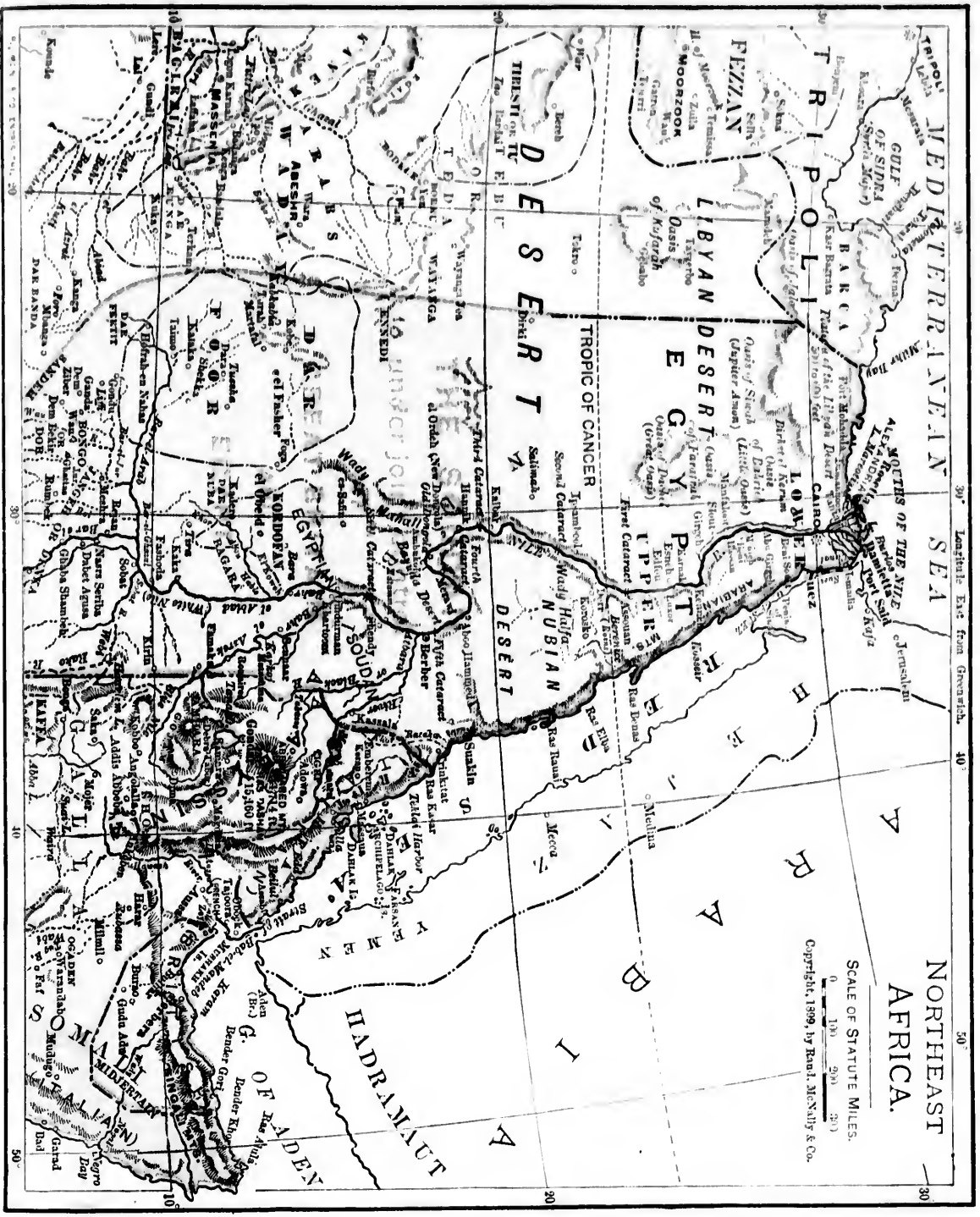




# NORTHEAST AFRICA.

SCALE OF STATUTE MILES.  
0 100 200 300

Copyright, 1899, by Rand, McNally & Co.

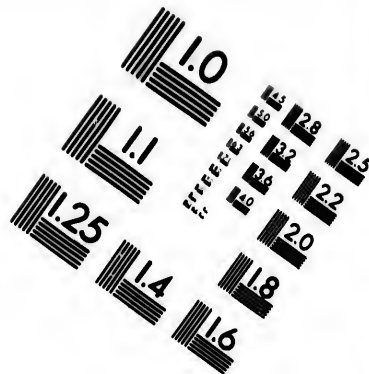
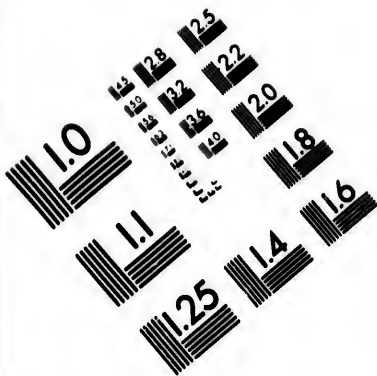




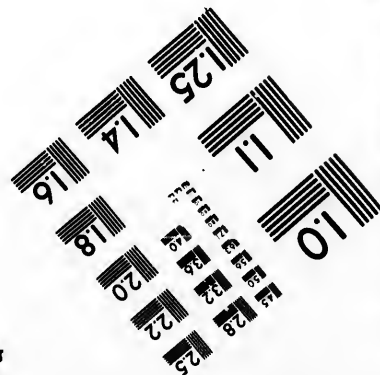
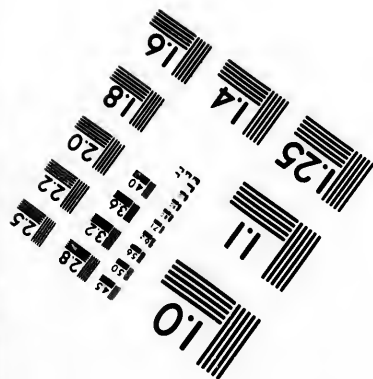










**IMAGE EVALUATION  
TEST TARGET (MT-3)**

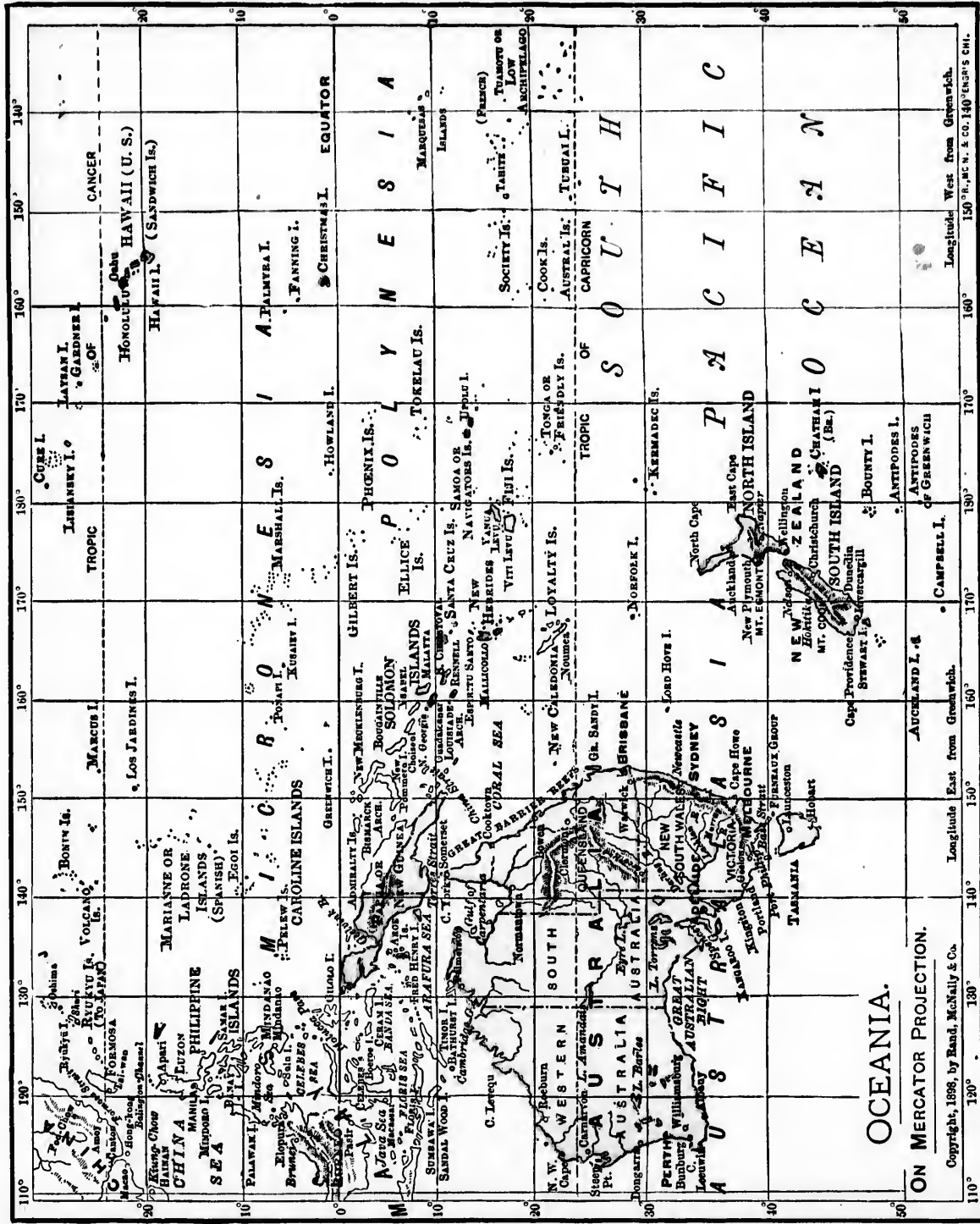


**Photographic  
Sciences  
Corporation**

23 WEST MAIN STREET  
WEBSTER, N.Y. 14580  
(716) 872-4503

15 128  
18 132  
21 22  
20  
8

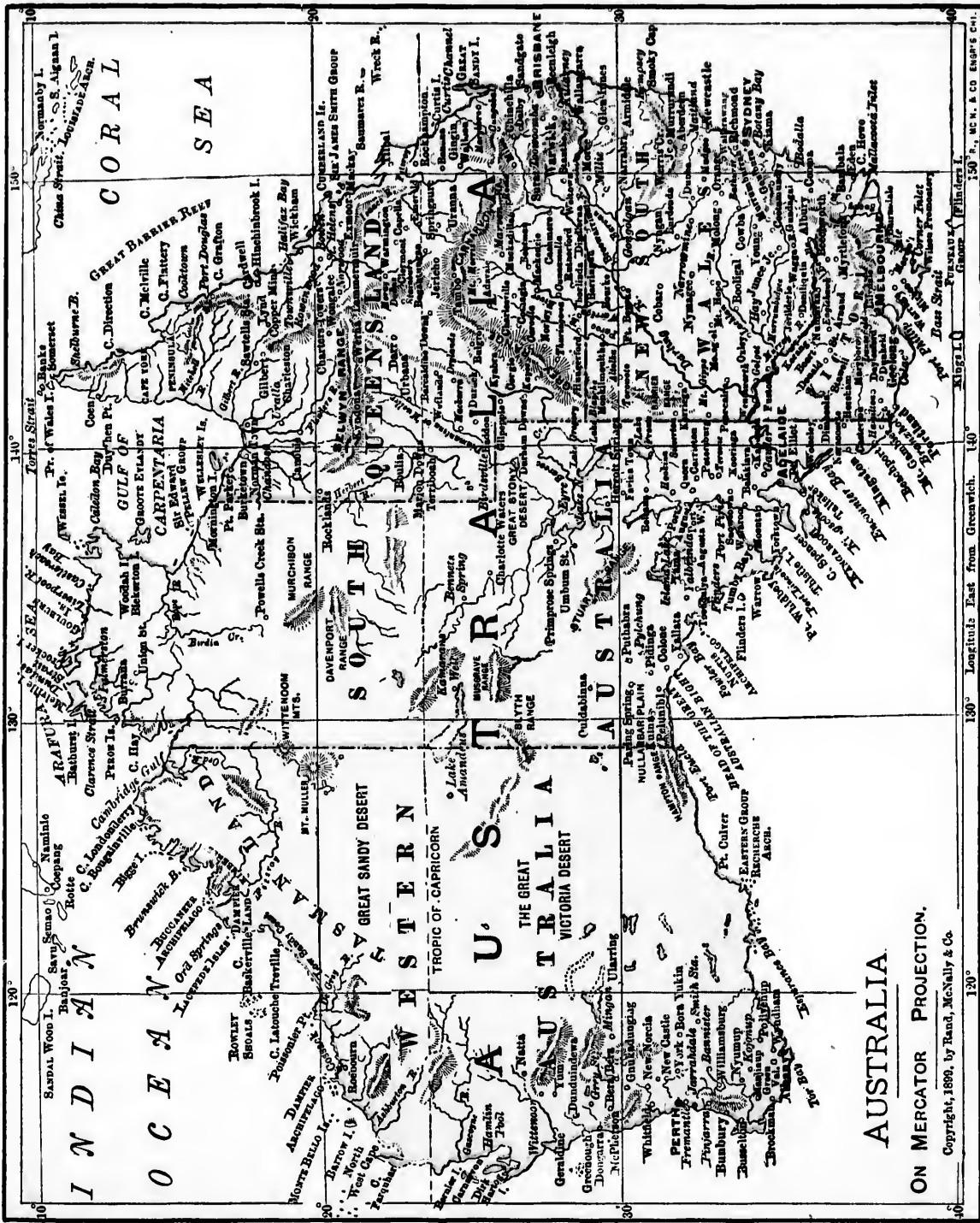
11  
01  
57



OCEANIA.  
ON MERCATOR PROJECTION.  
Copyright, 1898, by Rand, McNally & Co.

Longitude East from Greenwich. 150° 160° 170° 180° 190° 200°  
Longitude West from Greenwich. 150° 160° 170° 180° 190° 200°



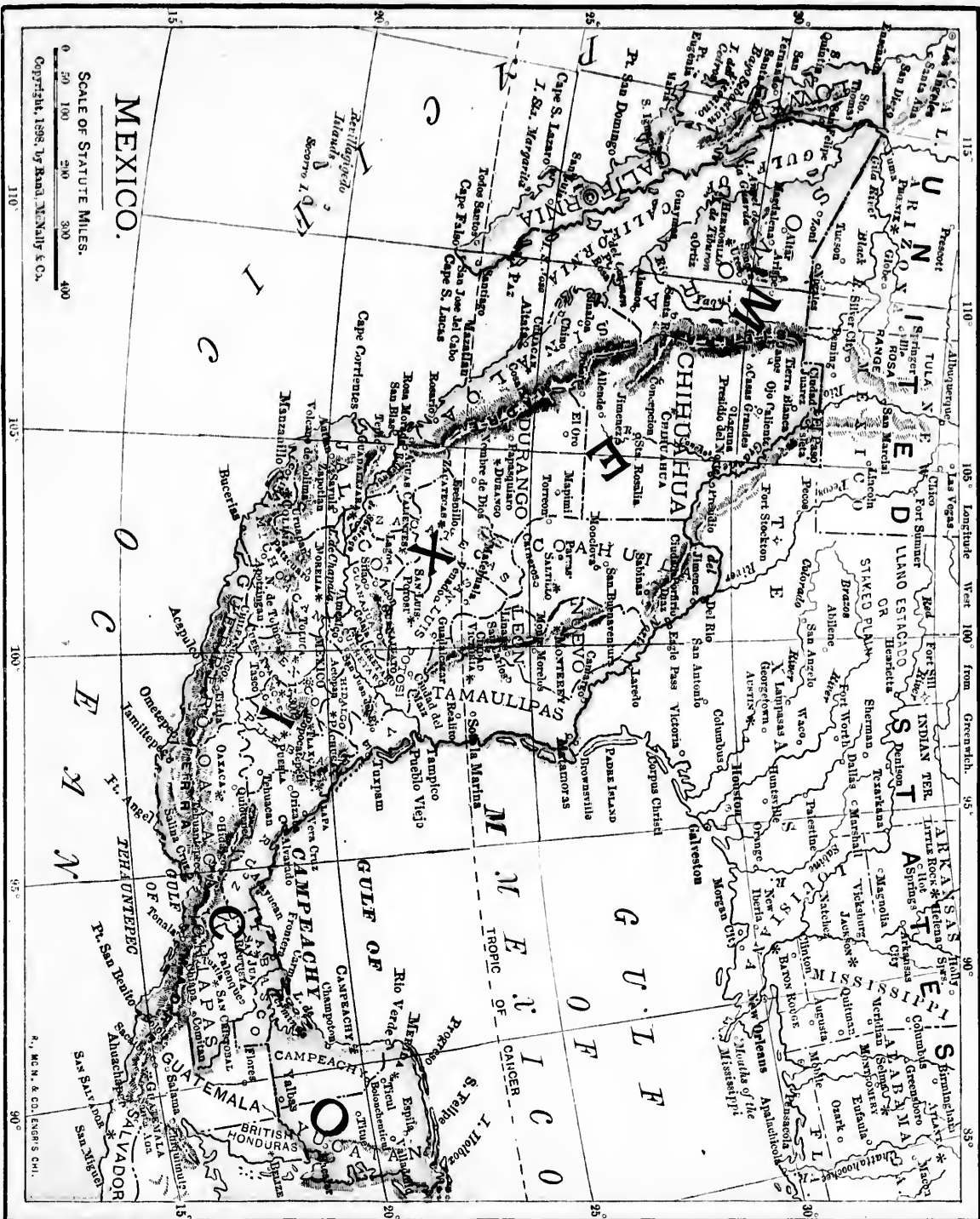


# AUSTRALIA.

ON MERCATOR PROJECTION.

Copyright, 1896, by Rand, McNally & Co.





SCALE OF STATUTE MILES.  
 0 50 100 200 300 400  
 Copyright, 1898, by Rand McNally & Co.

MEXICO.

110°

115°

120°

125°

130°

35°

40°

45°

50°

55°

60°

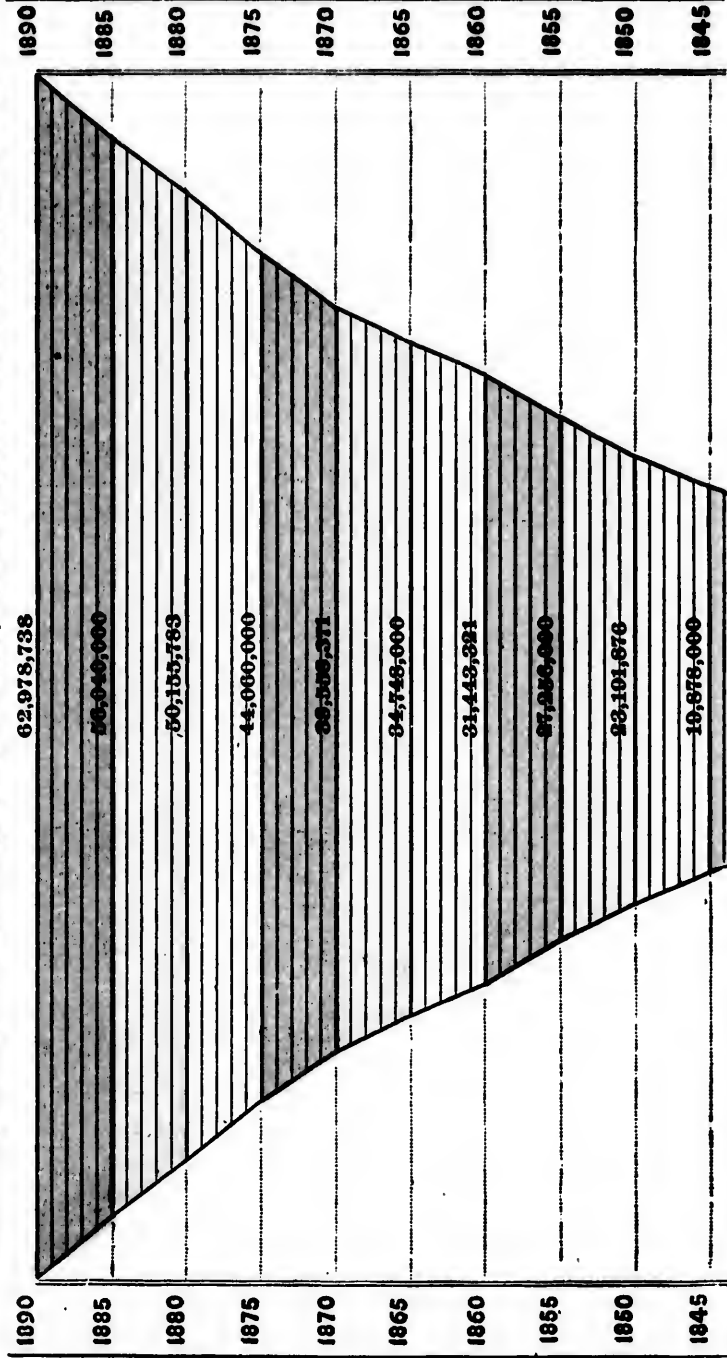
65°

Longitude West from Greenwich.

R. MCN. & CO. ENGRS. CHIC.

# Population of the United States, at intervals of five years, 1780 to 1890

NOTE.—Census of 1880 shows statistics of population as follows: Males, 25,518,880, Females, 24,688,963; Native, 48,475,840, Foreign, 6,679,949; White, 43,402,970, Colored, 6,880,793 (including 105,613 Asiatics (Chinese, Japanese, East Indians, etc.), and 66,407 Indians and Half-breeds not under tribal relations).



1840

1840

1850  
1845

22,101,876  
19,578,000

1840  
1835  
1830  
1825  
1820  
1815  
1810  
1805  
1800  
1795  
1790  
1785  
1780

37,000,450  
14,786,000  
12,906,020  
11,571,000  
9,633,822  
6,500,000  
7,800,882  
0,200,000  
5,305,453

1850  
1845

1840  
1835  
1830  
1825  
1820  
1815  
1810  
1805  
1800  
1795  
1790  
1785  
1780

AREA AND POPULATION  
OF  
States and Territories,  
Census of 1890.

States and Territories.	Land Surface, in Sq. Miles.	Water Surface, in Sq. Miles.	Population.
Alabama	51,640	710	1,513,017
Arizona	112,820	100	150,020
Arkansas	63,045	806	1,128,179
California	165,980	3,380	1,208,180
Colorado	109,645	280	412,198
Connecticut	4,845	145	746,258
Delaware	1,960	90	168,493
Dist. of Columbia	60	10	230,892
Florida	54,940	4,440	391,423
Georgia	58,960	495	1,337,553
Iaho	84,390	510	84,395
Illinois	68,000	650	3,825,351
Indiana	58,010	440	2,192,404
Indian Territory	81,000	400	.....
Iowa	65,475	550	1,911,696
Kansas	81,700	380	1,427,096
Kentucky	40,000	400	1,858,635
Louisiana	46,420	3,900	1,118,387
Maine	29,895	3,145	661,098
Maryland	9,860	2,350	1,042,890
Massachusetts	8,040	275	2,238,943
Michigan	57,480	1,485	2,093,869
Minnesota	79,205	4,160	1,301,826
Mississippi	48,840	470	1,289,600
Missouri	68,735	690	2,679,184
Montana	145,810	770	192,159
Nebraska	76,840	670	1,058,910
Nevada	109,740	960	45,761
New Hampshire	9,005	800	876,530
New Jersey	7,455	360	1,444,933

AREA AND POPULATION  
OF  
States and Territories,  
Census of 1890.

States and Territories.	Land Surface, in Sq. Miles.	Water Surface, in Sq. Miles.	Population.
New Mexico	122,460	120	153,563
New York	1,550	1,550	5,997,683
North Carolina	48,580	3,670	1,617,947
North Dakota	74,195	600	162,719
Ohio	40,760	300	3,672,316
Oklahoma	84,880	200	61,634
Oregon	94,560	1,470	313,767
Pennsylvania	44,865	220	5,338,014
Rhode Island	1,055	165	345,506
South Carolina	30,170	400	1,151,149
South Dakota	76,850	800	888,806
Tennessee	41,750	300	1,767,518
Texas	263,200	3,490	2,235,523
Utah	82,190	2,780	207,905
Vermont	9,135	430	332,422
Virginia	40,125	2,325	1,655,980
Washington	66,880	2,300	349,390
West Virginia	24,645	1,135	762,794
Wisconsin	54,450	1,590	1,686,850
Wyoming	97,575	315	60,705
Delaware Bay	.....	620	.....
Raritan Bay and Lower N. Y. Bay	.....	100	.....
Total	2,970,000	53,600	62,622,250
Alaska, total surface	.....	571,390	31,795
Untaxed Indians	.....	.....	216,706
White Persons in the five Civilized Tribes in Indian Territory	.....	.....	107,987
United States, total surface	.....	3,602,990	62,978,738



# Population of the Principal Cities of the United States.

CITIES.	Pop. 1890.	CITIES.	Pop. 1890.	CITIES.	Pop. 1890.
Akron, Ohio	27,601	Houston, Tex.	27,557	Petersburg, Va.	22,680
Albany, N. Y.	94,923	Indianapolis, Ind.	105,436	Philadelphia, Pa.	1,046,964
Alexandria, Va.	14,389	Jackson, Mich.	20,798	Pittsburg, Pa.	228,617
Allegheny, Pa.	105,287	Jackson, Tenn.	10,039	Pittsfield, Mass.	17,281
Allentown, Pa.	25,228	Jacksonville, Fla.	17,201	Portland, Me.	86,425
Altoona, Pa.	80,397	Jamestown, N. Y.	16,038	Portland, Ore.	62,046
Amaterdum, N. Y.	17,390	Jersey City, N. J.	163,003	Pottsville, Pa.	14,117
Atlanta, Ga.	65,533	Johnstown, Pa.	21,805	Poughkeepsie, N. Y.	22,206
Auburn, N. Y.	25,858	Joliet, Ill.	23,264	Providence, R. I.	132,146
Augusta, Ga.	33,300	Kalamazoo, Mich.	17,853	Pueblo, Colo.	24,558
Aurora, Ill.	19,688	Kansas City, Kan.	38,316	Quincy, Ill.	34,494
Austin, Tex.	14,575	Kansas City, Mo.	132,716	Quincy, Mass.	16,723
Baltimore, Md.	484,439	Key West, Fla.	18,680	Racine, Wis.	21,014
Bangor, Me.	19,103	Kingston, N. Y.	21,261	Reading, Pa.	58,061
Bayonne, N. J.	19,033	Knoxville, Tenn.	22,535	Richmond, Ind.	16,668
Bay City, Mich.	27,839	La Crosse, Wis.	25,090	Richmond, Va.	81,388
Belleville, Ill.	15,361	La Fayette, Ind.	16,243	Roanoke, Va.	16,159
Bluffton, Me.	14,443	LANCASTER, Pa.	33,011	Rochester, N. Y.	133,806
Binghamton, N. Y.	35,005	Lawrence, Mass.	44,654	Rockford, Ill.	23,584
Birmingham, Ala.	26,178	Leadville, Colo.	10,384	Rome, N. Y.	14,991
Bloomington, Ill.	20,484	Leavenworth, Kan.	19,768	Sacramento, Cal.	26,386
Boston, Mass.	448,477	Lebanon, Pa.	14,664	Saginaw, Mich.	46,322
Bridgeport, Conn.	48,866	Lewiston, Me.	21,701	Salem, Mass.	30,501
Brockton, Mass.	27,294	Lexington, Ky.	21,567	Salt Lake, Utah	44,843
Brooklyn, N. Y.	806,343	Lima, Ohio	15,981	San Antonio, Tex.	37,673
Buffalo, N. Y.	255,664	Lincoln, Neb.	55,154	San Diego, Cal.	16,159
Burlington, Iowa	22,565	Lincoln, R. I.	20,355	Sandusky, Oh.	18,471
Burlington, Vt.	14,590	Little Rock, Ark.	25,874	San Francisco, Cal.	298,997
Cambridge, Mass.	70,028	Lockport, N. Y.	16,038	San Jose, Cal.	18,660
Camden, N. J.	58,313	Long Island City, N. Y.	90,506	Savannah, Ga.	43,189
Canton, Ohio	26,189	Los Angeles, Cal.	50,395	Schenectady, N. Y.	19,902
Cedar Rapids, Iowa	18,020	Louisville, Ky.	161,129	Scranton, Pa.	73,215
Charleston, S. C.	54,955	Lowell, Mass.	77,696	Seattle, Wash.	42,837
Chattanooga, Tenn.	29,100	Lynchburg, Va.	19,709	Sedalia, Mo.	14,068
Chelsea, Mass.	27,909	Lynn, Mass.	55,727	Shamokin, Pa.	14,103
Chester, Pa.	20,226	McKeesport, Pa.	20,741	Sheboygan, Wis.	16,359
Chicago, Ill.	1,458,010	Macon, Ga.	22,749	Shenandoah, Pa.	13,344
Cincinnati, Ohio	296,908	Madison, Wis.	13,426	Sioux City, Iowa	37,806
Cleveland, Ohio	261,353	Malden, Mass.	23,031	Somerville, Mass.	40,142
Cohoes, N. Y.	22,509	Manchester, N. H.	44,126	South Bend, Ind.	21,819
Columbia, S. C.	15,353	Memphis, Tenn.	64,495	Springfield, Ill.	24,963
Columbus, Ga.	17,933	Meriden, Conn.	21,652	Springfield, Mass.	41,170
Columbus, Ohio	88,150	Milwaukee, Wis.	204,468	Springfield, Mo.	21,850
Concord, N. H.	17,004	Minneapolis, Minn.	164,738	Springfield, Ohio	31,835
Council Bluffs, Iowa	21,474	Mobile, Ala.	31,076	Spokane, Wash.	19,322
Covington, Ky.	37,371	Montgomery, Ala.	21,833	St. Joseph, Mo.	52,324
Dallas, Tex.	38,067	Muskegon, Mich.	22,702	St. Louis, Mo.	451,770
Daubury, Conn.	16,552	Nashua, N. H.	19,311	St. Paul, Minn.	133,156
Davenport, Iowa	26,872	Nashville, Tenn.	76,168	Stamford, Conn.	15,700
Dayton, Ohio	61,220	New Albany, Ind.	21,059	Stockton, Cal.	14,424
Decatur, Ill.	16,841	Newark, N. J.	181,830	Syracuse, N. Y.	88,143
Denver, Colo.	106,713	New Bedford, Mass.	40,733	Tacoma, Wash.	36,006
Des Moines, Iowa	50,093	New Brighton, N. Y.	16,423	Taunton, Mass.	25,448
Detroit, Mich.	205,876	New Britain, Conn.	19,007	Terre Haute, Ind.	30,217
Dubuque, Iowa	30,311	New Brunswick, N. J.	18,608	Toledo, Ohio	81,434
Duluth, Minn.	33,115	Newburg, N. Y.	23,037	Topeka, Kan.	31,007
East St. Louis, Ill.	15,169	New Haven, Conn.	81,298	Trenton, N. J.	57,458
Eau Claire, Wis.	17,415	New Orleans, La.	242,039	Troy, N. Y.	60,956
Elgin, Ill.	17,823	Newport, Ky.	24,918	Utica, N. Y.	44,007
Elizabeth, N. J.	37,764	Newport, R. I.	19,457	Waco, Tex.	14,445
Elmira, N. Y.	30,893	Newton, Mass.	24,379	Waltham, Mass.	18,707
Erle, Pa.	40,634	New York, N. Y.	1,515,301	Warwick, R. I.	17,761
Evansville, Ind.	50,756	Norfolk, Va.	34,871	Washington, D. C.	230,392
Fall River, Mass.	74,398	North Adams, Mass.	16,074	Waterbury, Conn.	28,646
Findlay, Ohio	18,553	Northampton, Mass.	14,990	Watertown, N. Y.	14,725
Fitchburg, Mass.	22,037	Norristown, Pa.	19,791	Wheeling, W. Va.	34,522
Fort Wayne, Ind.	35,393	Norwalk, Conn.	17,747	Wichita, Kan.	23,553
Fort Worth, Tex.	23,076	Norwich, Conn.	16,156	Wilkesbarre, Pa.	37,718
Galesburg, Ill.	15,264	Oakland, Cal.	48,682	Williamsport, Pa.	27,132
Galveston, Tex.	29,084	Ogden, Utah	14,889	Wilmington, Del.	61,431
Gloucester, Mass.	24,651	Omaha, Neb.	140,452	Wilmington, N. C.	20,056
Grand Rapids, Mich.	60,278	Orange, N. J.	18,844	Winona, Minn.	18,208
Hamilton, Ohio	17,565	Oshkosh, Wis.	22,836	Woonsocket, R. I.	20,330
Harrisburg, Pa.	39,385	Oswego, N. Y.	21,842	Worcester, Mass.	84,655
Hartford, Conn.	53,230	Ottumwa, Iowa	14,001	Yonkers, N. Y.	32,033
Haverhill, Mass.	27,412	Paterson, N. J.	78,347	York, Pa.	20,793
Hoboken, N. J.	43,648	Pawtucket, R. I.	27,633	Youngstown, Ohio	33,220
Holyoke, Mass.	35,637	Peoria, Ill.	41,024	Zanesville, Ohio	21,009

## Protection That Protects.

---

*Absolute Security* is the consideration in any financial contract—especially where it extends into the future. There are other things to be considered, but the first—and greatest—is security.

Why do Government Bonds, yielding only 3 per cent. sell at a premium above par, while many municipal and other Bonds yielding 6 per cent. sell even *below* par? **SECURITY.** Why is it easy to borrow money at 4 and 4½ per cent. on centrally located city property, while owners of suburban property find it difficult to borrow even at 6 and 7 per cent. interest? **SECURITY.**

And financial strength is of far greater importance in Life Assurance than in any other business because of the duration of life assurance contracts, and because on such a contract the whole future of your family may depend.

The Equitable Life Assurance Society has the greatest financial strength of any life company in the world. It has over sixty million dollars of surplus over all liabilities, and is the "***strongest in the world.***" Its contracts are to the assurer what Government Bonds are to the investor.

# THE EQUITABLE SOCIETY



## STRONGEST IN THE WORLD

