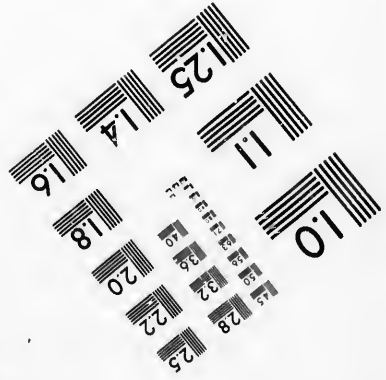
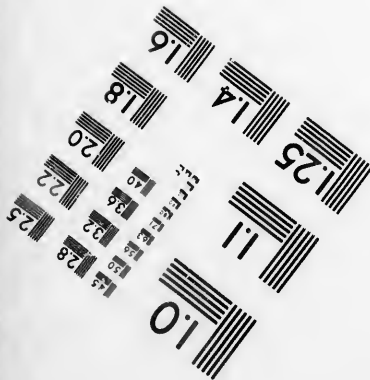




**IMAGE EVALUATION  
TEST TARGET (MT-3)**



Photographic  
Sciences  
Corporation

23 WEST MAIN STREET  
WEBSTER, N.Y. 14580  
(716) 872-4503

**CIHM/ICMH  
Microfiche  
Series.**

**CIHM/ICMH  
Collection de  
microfiches.**



Canadian Institute for Historical Microreproductions / Institut canadien de microreproductions historiques

**© 1987**



The copy filmed here has been reproduced thanks to the generosity of:

Archives of Ontario  
Toronto

The images appearing here are the best quality possible considering the condition and legibility of the original copy and in keeping with the filming contract specifications.

Original copies in printed paper covers are filmed beginning with the front cover and ending on the last page with a printed or illustrated impression, or the back cover when appropriate. All other original copies are filmed beginning on the first page with a printed or illustrated impression, and ending on the last page with a printed or illustrated impression.

The last recorded frame on each microfiche shall contain the symbol  $\rightarrow$  (meaning "CONTINUED"), or the symbol  $\nabla$  (meaning "END"), whichever applies.

Maps, plates, charts, etc., may be filmed at different reduction ratios. Those too large to be entirely included in one exposure are filmed beginning in the upper left hand corner, left to right and top to bottom, as many frames as required. The following diagrams illustrate the method:



L'exemplaire filmé fut reproduit grâce à la générosité de:

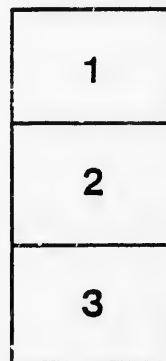
Archives of Ontario  
Toronto

Les images suivantes ont été reproduites avec le plus grand soin, compte tenu de la condition et de la netteté de l'exemplaire filmé, et en conformité avec les conditions du contrat de filmage.

Les exemplaires originaux dont la couverture en papier est imprimée sont filmés en commençant par le premier plat et en terminant soit par la dernière page qui comporte une empreinte d'impression ou d'illustration, soit par le second plat, selon le cas. Tous les autres exemplaires originaux sont filmés en commençant par la première page qui comporte une empreinte d'impression ou d'illustration et en terminant par la dernière page qui comporte une telle empreinte.

Un des symboles suivants apparaîtra sur la dernière image de chaque microfiche, selon le cas: le symbole  $\rightarrow$  signifie "A SUIVRE", le symbole  $\nabla$  signifie "FIN".

Les cartes, planches, tableaux, etc., peuvent être filmés à des taux de réduction différents. Lorsque le document est trop grand pour être reproduit en un seul cliché, il est filmé à partir de l'angle supérieur gauche, de gauche à droite, et de haut en bas, en prenant le nombre d'images nécessaire. Les diagrammes suivants illustrent la méthode.





# VOTERS' LIST. - 1888.

## Municipality of Morris.

### CLERK'S CERTIFICATE.

I, WM. CLARK, Clerk of the Municipality of Morris, in the County of Huron, do hereby certify that parts One and Three of the within list constitute a correct list for the year 1888, of all persons appearing by the last revised Assessment Roll of the said Municipality, to be entitled to vote at Elections for Members of the Legislative Assembly; and that parts One and Two constitute a correct list for said year, of all persons appearing by the said Roll to be entitled to vote at Municipal Elections in the said Municipality.

And I hereby call upon all Electors to examine the said lists, and if any omissions or other errors are perceived therein, to take immediate proceedings to have the said errors corrected according to law.

First posted up this Twenty-Eighth day of July, 1888. WILLIAM CLARK,  
Towship Clerk, Blyth P. O.

### JUDGE'S CERTIFICATE.

WM. CLARK, Clerk of the Municipality of Morris, having certified under his hand, that no complaints respecting the List of Voters for said Municipality, for the year 1888, has been received by him within Thirty Days after the first posting up of the same; and on application of the said Clerk, I, ISAAC FRANCIS TOMS, Esq., Judge of the County Court of Huron, in pursuance of the provisions of "The Voters' List Act" certify that the within printed List of Voters, being one of the copies received by me from the said Clerk, under Section 2 of the said Act, is the revised List of Voters for the said Municipality for the year 1888.

Given under my hand and seal, at Goderich, in the said County, this.....  
day of.....1888.

### JUDGE'S CERTIFICATE.

I, ISAAC FRANCIS TOMS, Esq., Judge of the County Court of the County of Huron, pursuant to the 12th Section of "The Voters' List Act," do hereby certify that the within is a correct copy of the List of Voters for the year 1888, received by me from the Clerk of the Municipality of Morris, according to my revision and correction thereof, pursuant to the provisions of the said Act.

Dated at the.....of.....  
in the said County, this.....day of.....1888

THE SHERIFF shall, immediately upon receipt of his copies, cause one of them to be posted up in a conspicuous place in the Court House; the Clerk of the Peace, upon receipt of his copies, shall cause one of them to be posted in a conspicuous place in his office; every Public or Separate School Head Master or Mistress shall in like manner put up one on the door of the School House; and every Postmaster shall post up one of his copies in his Post Office.

# VOTERS' LIST 1888.

## MUNICIPALITY OF MORRIS.

### Schedule of Post Offices.

1-SUNSHINE,                    2-RUSHFIELD,                    3-BLYTH,                    4-BELGRAVE,                    5-WINGHAM  
6-BLUEVALE,                    7-JAMESTOWN,                    8-BRUSSELS,                    9-WALTON.

### Polling Sub-Division No. 1.

Comprising Lots 1 to 16 inclusive, in the 7th, 8th, 9th and 10th Concessions, except that portion included in the incorporated Village of Byth.

PART I.—Persons entitled to vote at both Municipal Elections and Elections to the Legislative Assembly.

No on Roll	NAME.	NUMB.	LOT	CONCESSION OR STREET.	OWNER OR TENANT.	P. O. Address
590	Agen, John.....	J	n 4 12.....	7.....	Owner	2
591	Agen, Charles.....	J	n 4 10.....	7.....	Owner	2
676	Boldrow, John.....	J	n 4 13.....	6.....	Tenant	2
825	Brown, William.....	J	11 & 12.....	10.....	Owner	3
826	Brown, R J W.....	J	11 & 12.....	10.....	Farmer's Son	3
827	Brown, J A B.....	J	11 & 12.....	10.....	Farmer's Son	3
584	Cole, Albert T.....	J	n e 4 7.....	7.....	Owner	1
593	Cantelon, Peter.....	J	n 4 14.....	7.....	Owner	1
628	Craig, James.....	s 4 7.....	.....	7.....	Farmer's Son	2
629	Craig, John.....	s 4 7.....	.....	7.....	Owner	2
634	Cunningham, Matthew.....	s 4 10.....	.....	7.....	Farmer's Son	2
635	Cunningham, John.....	J	n 4 1 n w 4 2.....	8.....	Owner	3
656	Cuming, Nicholas.....	J	n 4 1 n w 4 2.....	8.....	Farmer's Son	3
657	Cuming, James.....	J	n 4 1 n w 4 2.....	8.....	Owner	3
658	Calder, Alex.....	J	n e 4 2.....	4.....	Owner	3
751	Cole, Thomas.....	J	n 4 9.....	9.....	Owner	3
759	Clark, William.....	J	n 4 13.....	9.....	Occupant	3
823	Cockerline, Robert.....	J	8.....	10.....	Owner	3
824	Cookerline, John.....	J	8.....	10.....	Owner	3
828	Coulter, James.....	J	13 & 14.....	10.....	Owner	3
623	Dreyer, Michael.....	J	s 4 3.....	7.....	Owner	3
761	Dick, James.....	J	n 4 15.....	9.....	Owner	3
627	Ellison, Phillip.....	s 4 5.....	.....	7.....	Occupant	2
743	Frazer, John.....	J	n 4 4.....	9.....	Owner	3
788	Fraser, Joseph.....	J	s 4 8.....	9.....	Owner	3
578	Grashy, Joseph.....	J	n 4 3.....	7.....	Owner	4
626	Gosman, Thomas.....	J	n p e 4 1.....	7.....	Owner	3
785	Gibson, James.....	J	s 4 6.....	9.....	Owner	3
579	Harrison, James.....	J	n 4 4.....	7.....	Owner	3
589	Hall, James.....	J	n 4 11.....	7.....	Owner	8
624	Healy, Thomas.....	J	s 4 14 & 15.....	7.....	Owner	2
642	Hunter, John.....	J	n w 4 14.....	8.....	Owner	2
678	Hughes, Robert.....	J	n w 4 14.....	8.....	Farmer's Son	2
679	Hughes, Marshall.....	J	n 4 15.....	8.....	Owner	2
682	Howlett, Charles.....	J	n 4 15.....	8.....	Farmer's Son	2
683	Howlett, Albert.....	J	n 4 15.....	8.....	Owner	3
793	Howe Charles A.....	J	s 4 12.....	9.....	Owner	3
794	Jackson, James.....	J	s 4 13.....	9.....	Owner	3
586	Kelly, Daniel.....	J	n e 4 8 & n 4 9.....	7.....	Owner	1
587	Kelly, John.....	J	n e 4 8 & n 4 9.....	7.....	Farmer's Son	1
630	Kelly, Michael.....	J	s 4 8.....	7.....	Owner	2
640	Kelly, William.....	J	s w 4 12 & s e 4 13.....	7.....	Owner	2
641	Kelly, James.....	J	s e 4 12 & s w 4 13.....	7.....	Owner	2
636	Kraehling, George.....	J	s 4 1.....	8.....	Owner	3
588	Laundy, Henry.....	s 4 1 o n 4 11.....	.....	7.....	Owner	2
665	Lindsay, Allan.....	J	n 4 5.....	8.....	Tenant	3
748	Laidlaw, Robert.....	J	n 4 7.....	9.....	Owner	3
749	Laidlaw, Thomas.....	J	n 4 8.....	9.....	Owner	3
750	Laidlaw, William C.....	J	n 4 8.....	9.....	Farmer's Son	3
795	Laidlaw, Robert B.....	J	s 4 14 & 15.....	9.....	Owner	3
796	Laidlaw, Andrew.....	J	s 4 14 & 15.....	9.....	Farmer's Son	3
797	Laidlaw, Duncan.....	J	s 4 14 & 15.....	9.....	Farmer's Son	3
798	Laidlaw, James.....	J	s 4 14 & 15.....	9.....	Farmer's Son	3
818	Logan, James.....	J	3 & 4.....	10.....	Owner	3
819	Logan, James.....	J	3 & 4.....	10.....	Farmer's Son	3
822	Laidlaw, William.....	J	7.....	10.....	Owner	3
583	McCorkendale, Robert.....	J	n w 4 7.....	7.....	Owner	1
621	Memmus Archibald.....	J	s 4 2.....	7.....	Owner	3
622	McInnes, John.....	J	s 4 2.....	7.....	Farmer's Son	3
619	McKinnon D B.....	J	n e 4 2.....	7.....	Tenant	3
673	McCaughy, John.....	J	s 4 o f n 4 11.....	7.....	Owner	2
674	McElroy, James.....	J	n e 4 14.....	8.....	Tenant	3

No on Roll	NAME	AGE	CONFESSION or STREETS	OWNER or TENANT	P. O. Address
681	McKoy, William	14		Owner	2
711	McElroy, John	12 11 & 16		Owner	2
712	McElroy, John	12 11 & 16		Farmers Son	3
713	McElroy, Thomas	12 11 & 16		Farmers Son	3
714	McElroy, Joseph	11		Owner	4
741	McConnell, Francis	3		Owner	1
744	McComb, James	5		Owner	1
745	McComb, John	5		Owner	1
747	McLaughy, Finney	6		Owner	1
753	Marshall, William	10		Owner	3
781	McMillan, John	4		Owner	1
782	McMillan, Angus	4		Farmers Son	1
663	Nesbitt, James	4		Owner	1
664	Nesbitt, Robert J.	4		Farmers Son	1
674	Newcombe, James	part 12		Owner	1
756	Newcombe, William J.	12		Owner	3
742	O'Rourke, Patrick	8		Owner	1
821	O'Conner, Dennis	8		Owner	1
639	Pierce, George	11		Owner	2
667	Phelan, Patrick	16, n w 17		Owner	2
668	Phelan, John	16, n w 17		Owner	2
669	Peteli, James	8		Owner	2
676	Peteli, William	8		Farmers Son	2
675	Pratt, Richard	part 12		Owner	2
629	Pollock, James	4		Owner	1
700	Pollock, William	4		Farmers Son	1
707	Pratt, John	part 10		Owner	1
760	Phelan, William	14		Owner	1
577	Ross, John C.	12		Tenant	4
592	Russell, Thomas	13		Owner	1
746	Richmond, Henry	14		Owner	1
789	Richmond, John	10, 9 & 10		Owner	3
790	Richmond, William	10		Farmers Son	3
581	Smith, John B.	5		Owner	1
582	Smith, Thomas A.	5		Farmers Son	1
631	Skelton, George	9		Owner	2
632	Skelton, Thomas R.	9		Farmers Son	2
633	Skelton, Robert W.	9		Farmers Son	2
697	Smith, Alexander	2		Owner	3
698	Smith, Andrew	2		Owner	3
701	Smith, James	5		Owner	1
702	Smith, John	6		Owner	3
703	Stalker, Francis	7		Tenant	3
704	Stalker, John	7		Tenant	3
706	Scott, James	4		Owner	3
709	Scott, William P.	4		Owner	3
753	Sloan, Andrew W.	11, 8 & 11		Owner	3
740	Sloan, Thomas	1 & 2		Farmers Son	3
758	Smith, George	part 12		Tenant	3
779	Stewart, John	part 12		Tenant	3
786	Scott, William M.	7		Owner	3
787	Scott, John	7		Farmers Son	3
820	Smell, James	5		Owner	3
829	Smeltzer, Morris	15		Owner	3
636	Thuel, Samuel J.	10		Owner	2
660	Taylor, John	13		Owner	3
661	Taylor, William A.	13		Farmers Son	3
662	Taylor, Alex.	13		Farmers Son	3
791	Taylor, Charles K.	11		Tenant	3
792	Taylor, J. B.	9		Owner	3
671	Wallace, John	9 & n w 10		Owner	2
708	White, John	10		Owner	1
754	Way, Walter	11		Owner	3
755	Way, Robert	12		Owner	3
767	Way, Robert	part 10		Tenant	3
778	Watson, Edward	part 12		Owner	3
783	Wright, Thomas	5		Owner	3
784	Wright, Francis	5		Owner	3
585	Young, John	18		Owner	1

PART II—List of Persons Entitled to Vote at Municipal Elections Only.

625	Colclough, John	15		Owner	3
626	Kelly, Patrick	5		Owner	3
626	Kelly, J. B.	5		Owner	3
677	Kelly, John	13		Owner	3
666	Leish, John	5		Owner	1
672	Lynn, James J.	10		Owner	1
710	McDonald, Andrew	11		Owner	1
705	Smith, Alex.	7		Owner	3
780	Taylor, Robert	part 13		Owner	1
580	Williams, John	11		Owner	3

PART III—Persons Entitled to Vote at Elections to the Legislative Assembly Only.

752	Irwin, James	19		Wage earner	3
-----	--------------	----	--	-------------	---

# Polling Sub-Division No. 2.

Comprising Lots 15 to 30 inclusive, in the 7th Sec., 9th T., 10th Comp.,

PART I.—Persons entitled to vote at each Municipal Election and Elections to the Legislative Assembly.

No. on Roll	NAME	Lot	CONCESSION OR SHEET	OWNER OR TENANT	P. O. Address
618	Burges, William	16 & 30	7	Farmers Son	8
647	Bewsey, Richard	16 & 21	7	Tenant	8
655	Burges, Henry	16 & 30	7	Owner	8
721	Bulger, Alfred	16 & 20	8	Farmers Son	8
729	Bulger, John	16 & 25	8	Tenant	9
730	Bulger, Thomas	16 & 25	8	Tenant	9
777	Bulger, James	16 & 49	9	Owner	9
617	Cornish, William	16 & 30	7	Owner	8
630	Clemin, James	16 & 21	7	Owner	8
734	Carter, Andrew J	16 & 28	8	Owner	9
734	Carter, Thomas	16 & 29	8	Owner	9
736	Carter, Albert	16 & 29	8	Owner	9
764	Chennan, William	16 & 29	8	Farmers Son	9
816	Carter, William J	16 & 29	9	Owner	9
841	Campbell, Duncan	5	Walton	Owner	9
842	Campbell, Donald	5	Walton	Owner	9
94	Douglas, John	16 & 16	7	Owner	8
653	Esom, George	16 & 28	7	Owner	8
689	Evans, James	16 & 21	8	Owner	8
603	Forsyth, Simon	16 & 22	7	Owner	8
765	Fear, Samuel	16 & 21	9	Owner	8
808	Farquharson, David	16 & 23	9	Owner	9
693	Greenock, John	16 & 28	8	Owner	8
835	Grigg, George	16 & 25	10	Owner	9
643	Hughes, Milton	16 & 16	7	Tenant	2
652	Hays, John	16 part 25	7	Owner	8
811	Higgins, Robert	16 & 20	9	Tenant	8
845	Hyslop, Alexander	10	Walton	Owner	9
718	Jackson, William	16 & 18	9	Owner	8
719	Jackson, Peter	16 & 19	8	Owner	8
725	Jackson, Henry	16 & 23	8	Owner	8
764	Jackson, George	16 & 18	9	Owner	8
798	Kerrighan, James	16 & 19	7	Owner	8
723	Kelly, William	16 & 24	8	Owner	8
727	Kelly, George	16 & 24	8	Farmers Son	8
728	Kelly, William	16 & 24	8	Farmers Son	8
738	Kneichel, John	16 part 1 & 30	8	Owner	8
766	Kelly, George	16 & 22	9	Owner	9
767	Kelly, Thomas	16 & 22	9	Owner	9
775	Knight, David	16 & 28 & 29	9	Farmers Son	9
776	Knight, Andrew	16 & 28 & 29	9	Owner	9
832	Kirky, George	21 & 22	10	Farmers Son	9
834	Kirky, Johnathan	21 & 22	10	Farmers Son	9
733	Lawson, John	16 & 27	8	Owner	8
815	Limb, John	23 & 29 & 16 & 28	9	Owner	9
844	Lamb, Stephen	23	10	Owner	9
849	Leach, A L	23	Walton	Owner	9
596	McQuarrie, Donald	16 & 18	7	Owner	8
597	McQuarrie, Charles	16 & 18	7	Farmers Son	8
604	McCutcheon, Francis	16 & 23	7	Occupier	8
605	McCutcheon, John	16 & 23	7	Owner	8
606	McCutcheon, John	16 & 23	7	Owner	8
608	McCutcheon, Francis	16 & 25 & 26	7	Owner	8
609	McCutcheon, David	16 & 25 & 26 & 24	7	Farmers Son	8
610	McCutcheon, W H	16 & 25 & 26 & 24	7	Farmers Son	8
644	Maxwell, David	16 & 17	7	Owner	8
645	Maxwell, David	16 & 19	7	Owner	8
648	McArthur, Duncan	16 & 25 & 24	7	Owner	8
649	McInnald, Peter	16 & 24 & 24	7	Owner	8
650	McDonald, Donald	16 & 24 & 24	7	Owner	8
685	McArter, James	16 & 17	7	Farmers Son	8
686	McCall, Alex	16 & 8	8	Owner	8
688	McArter, William	16 & 20	8	Owner	8
691	McLean, Donald	16 & 24	8	Owner	8
692	McDonald, Charles	16 & 24	8	Owner	8
716	McCaughy, John	16 & 25 & 26	8	Owner	8
723	McCallum, Gilbert	16 & 16	8	Owner	3
732	McCall, George	16 part 21	8	Owner	8
759	Moore, David	16 part 24 & 25	8	Owner	9
771	Moore, Johnathan	16 & 26	9	Owner	8
807	McArthur, Peter	16 & 22	9	Owner	9
809	McArthur, John	16 part 24	9	Owner	9
810	McArthur, John	16 part 24	9	Owner	9
812	Mills, Richard	16 part 25	9	Owner	9
817	McDougal, Donald	16 & 27	9	Tenant	9
819	McDonald, Neil	16 & 17 & 18	9	Owner	9
837	Murray, James	16 & 27 & 28 & 29	10	Owner	3
838	McDonald, Lewis	16 & 30	10	Owner	9
843	McTaggart, P W	5	Walton	Owner	9
846	McCurgen, William	11 & 12	Walton	Owner	9
595	Nichol, Alexander	16 & 17	7	Owner	8
619	Oakley, James	16 & 10 & 1 & 30	7	Tenant	8
847	Oughton, Henry	13	Walton	Owner	8



No on Roll	NAME	LOT	CONCESSION OR STREET	OWNER OR TENANT	P. O. Address
600	Pybus, John	n 4 20		Owner	8
611	Robb, John	n 4 20 & n w 1 27		Owner	8
612	Robb, George	n 4 25 n w 1 27		Owner	8
634	Roehlfand, George	n 4 29		Owner	9
637	Ritchie, Charles	n 4 29		Owner	9
814	Roland, Michael	n w 1 25		Owner	9
99	Smith, Joseph	n 4 20		Owner	8
601	Smith, David	n 4 21		Owner's Son	8
602	Smith, Joseph	n 4 21		Owner's Son	8
681	Scott, Adam	n w 1 10		Owner	9
702	Skelton, William	n 4 21		Owner	8
708	Skelton, John	n 4 21		Owner	8
770	Snodden, Adam	n 4 26		Owner	9
772	Smith, George	n 4 27		Owner	9
773	Smith, Alexander	n 4 27		Owner's Son	9
774	Smith, George	n 4 27		Owner's Son	9
799	Stottred, James	n 4 17		Owner	9
801	Stottred, Robert	n 4 17 & n w 1 18		Owner	9
811	Stottred, John	n 4 17 & n w 1 18		Owner	9
802	Stottred, John Junior	n 4 19 & n w 1 18		Owner	9
804	Stottred, William	n 4 21		Owner	9
805	Stottred, Adam	n 4 21		Owner's Son	9
806	Stottred, William	n 4 21		Owner's Son	9
831	Stottred, John	n 4 26		Owner	9
839	Sage, Charles	n 4 20	Wilton	Owner	9
841	Smith, William	n 4 20	Wilton	Owner	9
844	Stark, John	n 4 20	Wilton	Owner	9
848	Smith, Sarah	n 4 21	Wilton	Owner	9
646	Thompson, Robert	n 4 20		Owner	8
803	Taylor, William	n 4 20		Owner	9
836	Turner, William	n 4 20		Owner	9
614	Walker, John	n w 1 27 & n 4 28		Owner's Son	8
615	Walker, Alex	n w 1 27 & n 4 28		Owner's Son	8
616	Walker, Samuel	n 4 29		Owner	8
651	Watkinson, John	n 4 29		Owner	8

PART II—List of Persons Entitled to Vote at Municipal Elections Only.

724	Button, Mary Ann	n 4 20		Owner	8
724	Clemm, John	n 4 22		Owner	8
724	Johnston, Mary	n part n 4 21		Owner	8
731	Johnston, William	n 4 21		Owner	8
813	McDonald, James	n 4 27		Owner	9
654	Potter, James	n 4 28		Owner	3
610	Smith, Adam	n 4 21		Owner	8
717	Skelton, Thomas	n 4 17 & n w 1 18		Owner	9
614	Walker, Mary	n w 1 28 & n e 1 27		Owner	8
687	White, Margaret	n 4 19		Owner	8

PART III—Persons Entitled to Vote at Elections to the Legislative Assembly Only.

NONE.

### Polling Sub-Division No. 3.

Comprising Lots 1 to 11 inclusive, in the 6th, 5th and South half of the 4th Concessions.

PART I.—Persons entitled to vote at both Municipal Elections and Elections to the Legislative Assembly.

No on Roll	NAME	LOT	CONCESSION OR STREET	OWNER OR TENANT	P. O. Address
336	Anderson, Thomas	n 4 14		Owner	4
347	Anderson, William	n 4 14		Owner's Son	4
338	Armstrong, Robert	n 4 6		Owner	4
496	Armstrong, William	n e pt 8		Owner	1
497	Armstrong, Robert J.	n e pt 8		Owner	1
498	Armstrong, George	n e pt 8		Owner	1
547	Armstrong, Edward	n w 1 8		Owner	1
893	Allison, Walter	n pt 1		Owner	4
894	Brooks, Thomas	w pt n 4 1		Owner	4
334	Brandon, Henry	n 4 2 & 3		Owner	4
335	Brandon, John P.	n 4 2 & 3		Owner	4
339	Bibbey, Thomas	n 4 7		Owner	4
347	Bailey, James	n w pt 16		Owner	4
386	Bryana, Edward	n 4 6		Owner	4

No on Roll	NAME.	UNION.	LOT	CONCESSION or STREET.	OWNER or TENANT	P. O. Address.
387	Bryans, William	J	a 1/2 5.	4	Owner	4
432	Hell, John	J	a 1/2 3.	5	Owner	4
433	Beil, John Junior	J	a 1/2 3.	5	Farmers Son	4
436	Baines, Francis	J	a 1/2 7.	5	Tenant	1
437	Baines, William	J	a 1/2 7.	5	Owner	1
515	Baines, John	J	w pt n 1/2 11.	6	Tenant	1
559	Bengough, William	J	58, 59, 60.	Belgrave	Owner	4
864	Budge John	J	36, 37, 38 & 52.	Belgrave	Owner	4
865	Barclay, Daniel	J	12	Belgrave	Owner	4
866	Barclay, Ira	J	s pt 1, 15.	4, Belgrave	Owner	4
876	Barolay, George	J	23	Belgrave	Tenant	4
38	Corbett, Joseph	J	n 1/2 3.	5	Owner	4
382	Corbett, Christopher	J	n 1/2 3.	5	Owner	4
438	Clegg, Joseph	J	s 1/2 8.	5	Owner	1
442	Clark, Alexander	J	s 1/2 11.	5	Owner	1
490	Closkey, John	J	5	6	Farmers Son	4
491	Closkey, Alexander	J	5	6	Owner	4
494	Clark, William	J	n w pt 7	6	Farmers Son	4
495	Clark, Moses	J	n w pt 7	6	Owner	1
503	Couery, John	J	n w pt 11	6	Owner	1
519	Currie, John	J	n w pt 11	6	Owner	1
511	Cantelon, Samuel	J	n w pt 11	6	Owner	1
897	Crooks, Jonathan	J	w pts 1/2 1.	4	Owner	4
898	Caesar, William	J	w pt s 1/2 1.	4	Owner	4
346	Downey, Isaac J.	J	s e pt 9	4	Tenant	4
516	De Forrest, John	J	n w pt 11	6	Tenant	1
483	England, Rodolphus	J	n w 1/2 2.	6	Owner	4
854	Every, Joseph	J	63	Belgrave	Tenant	4
510	Fleming, David	J	n w pt 11	6	Occupant	1
867	Ferrier, David	J	68	Belgrave	Owner	4
542	Grasty, Noble	J	n pt s 1/2 1 & 2.	6	Occupant	4
869	Gillies, John	J	26	Belgrave	Tenant	4
396	Haslam, Alfred	J	n 1/2 9.	5	Owner	4
435	Halliday, Adam	J	s 1/2 5.	5	Owner	4
441	Hood, George	J	s w 1/2 10, n w 1/2 10.	5, 6	Owner	1
387	Houper, John	J	s w pt 1.	4	Owner	4
492	Irvine, Robert	J	6	6	Owner	4
493	Irvine, Samuel	J	6	6	Farmers Son	4
486	Johnston, William	J	n 1/2 3 & 4	6	Owner	4
487	Johnston, Christopher	J	n 1/2 3 & 4	6	Farmers Son	4
488	Johnston, William	J	n 1/2 3 & 4	6	Farmers Son	4
489	Johnston, Thomas	J	n 1/2 3 & 4	6	Farmers Son	4
429	Laurence, Charles W.	J	s 1/2 1.	5	Owner	4
544	Littlefair, Edward	J	s 1/2 3.	6	Owner	4
868	Littlefair, Emerson	J	55, 56, 57 & 71.	Belgrave	Owner	4
333	McCrea, William	J	n pt s 1/2 1.	4	Owner	4
334	McMurray, Robert	J	n pt 11.	4	Owner	4
336	McCrea, Charles	J	n 1/2 2.	5	Owner	4
430	Masters, William M.	J	s 1/2 2.	5	Owner	4
431	Masters, Manly	J	s 1/2 2.	5	Owner	4
434	Mickeljohn, Donald	J	s 1/2 4	5	Owner	4
508	McDonald Robert	J	n w pt 11	6	Owner	1
554	Michie, William	J	s 1/2 11	6	Owner	1
551	Michie, William	J	s 1/2 11	6	Farmers Son	1
552	Michie, Christopher	J	s 1/2 11	6	Farmers Son	1
850	McLassy, Patrick	J	n pt n 1/2 1.	5	Owner	4
881	McLelland, Charles	J	w pts 1/2 1.	4	Owner	4
882	McLelland, J. C.	J	s w pt 1.	4	Owner	4
883	McLelland, Alex.	J	s w pt 1.	4	Owner	4
884	McKinnon, Malcolm	J	w pt s 1/2 1.	4	Tenant	4
384	Nicholson, Wm. G.	J	n 1/2 5.	5	Owner	4
385	Nicholson, James	J	n 1/2 5.	5	Owner	4
517	Newcombe, William	J	w pt n 1/2 11.	6	Tenant	1
543	Nothery, John	J	s pt 1 & 2.	6	Owner	4
340	Proctor, Abraham	J	s 1/2 7.	4	Owner	4
383	Proctor, John	J	n 1/2 4	5	Owner	4
388	Proctor, Charles	J	n 7	5	Owner	4
391	Proctor, Charles Junior	J	n 1/2 7 & 1/2 6.	5	Owner	4
389	Proctor, George	J	n 1/2 7 & 1/2 6.	5	Farmers Son	4
391	Proctor, Richard	J	n 1/2 7 & 1/2 6.	5	Farmers Son	4
392	Proctor, Abraham	J	n 1/2 7 & 1/2 6.	5	Farmers Son	4
500	Parker, George	J	n e 1/2 10.	6	Owner	1
889	Perrin, Joshua	J	s w pt 1.	4	Owner	4
499	Russell, James	J	n 1/2 9	6	Owner	1
501	Rogerson, Isaac	J	n 1/2 11	6	Owner	3
344	Stewart, Alexander	J	s 1/2 9.	4	Tenant	4
393	Stubbs, Joseph	J	n 1/2 8.	5	Owner	4
394	Stubbs, William	J	n 1/2 8.	5	Farmers Son	4
395	Stubbs, George R.	J	n 1/2 8.	5	Farmers Son	4
502	Scott, William	J	pt n 1/2 11	6	Occupant	1
851	Serandetti, Thomas	J	s n 1/2 1.	5	Owner	4
863	Sterling, Robert	J	27, 28 & 39.	Belgrave	Tenant	4
873	Serandetti, John	J	1	Belgrave	Owner	4
886	Stewart, James	J	w pt s 1/2 1.	4	Owner	4
482	Tucker, William	J	n 1/2 1.	6	Owner	4
874	Tyner, Henry J.	J	51 & 52	Belgrave	Owner	4
880	Tyner, James	J	w pt s 1/2 1.	4	Owner	4

No on Roll	NAME.	LOT.	CONCESSION or STREET.	OWNER or TENANT.	P. O. Address.
513	Vanstone, Frank.....	w pt n 4 11.....	6.....	Owner	8
514	Vanstone, C R.....	w pt n 4 11.....	6.....	Owner	8
552	Vannorman, Simeon.....	64, 65, 66 & 67.....	Belgrave	Tenant	4
886	Vannorman, Veransaler.....	s w pt 1.....	4.....	Owner	4
341	Wilkinson, Thomas.....	s 4 8.....	4.....	Owner	4
342	Wilkinson, William B.....	s 4 8.....	4.....	Farmers Son	4
343	Wilkinson, George W.....	s 4 8.....	4.....	Farmers Son	4
348	Wilkinson, James.....	J e pt 10.....	4.....	Owner	4
349	Wilkinson, William.....	s e pt 10.....	4.....	Farmers Son	4
397	Wheeler, John.....	J n 4 10.....	5.....	Owner	4
398	Wheeler, Charles.....	J n 4 10.....	5.....	Owner	4
399	Wheeler, Lawrence.....	J n 4 11.....	5.....	Owner	4
439	Watson, William H.....	J s 4 9.....	5.....	Owner	4
444	Watson, James.....	s e 4 10.....	5.....	Owner	1
484	Wrightman, William.....	J n e 4 2.....	6.....	Tenant	4
504	Webb, Richard.....	J n w pt 11.....	6.....	Tenant	1
545	Ward, John.....	J s 4 4.....	6.....	Owner	4
546	Ward, Edward.....	s 4 4.....	6.....	Farmers Son	4
856	Wiley, William.....	s 4 4.....	6.....	Farmers Son	4
858	Wrightam, John.....	J 61.....	Belgrave	Owner	4
861	Welsh, William.....	J 29,30,31,32,40,41,42,43.....	Belgrave	Owner	4
862	Wheeler, Franklin.....	J 27,28 & 39.....	Belgrave	Owner	4
872	Wheeler, James.....	J 2 & 3.....	Belgrave	Tenant	4
878	Williamsun, Robert.....	J 53 & 54.....	Belgrave	Owner	4
892	Watson, William.....	w pt s 4 1.....	4.....	Owner	4
548	Young, Robert.....	J s 4 9.....	6.....	Owner	1
549	Young, Robert.....	s 4 9.....	6.....	Farmers Son	1

PART II—List of Persons Entitled to Vote at Municipal Elections Only.

345	Atkinson, Thomas.....	s 4 9.....	4.....	Owner	
507	Baines, Mary.....	n w pt 11.....	6.....	Owner	1
512	Crittenden, William.....	w pt n 4 11.....	6.....	Owner	3
896	Crooks, Charlotte.....	s w pt 1.....	4.....	Owner	4
885	Dunson, William.....	w pt s 4 1.....	4.....	Owner	
875	Forbes, Margaret.....	51 & 52.....	Belgrave	Owner	4
879	Grummet, Jesse.....	45 & 46.....	Belgrave	Owner	
877	Hamilton, Charles.....	14, 47, 48 & 49.....	Belgrave	Owner	3
506	Mackimmings, Mary A.....	n w pt 11.....	6.....	Owner	1
857	Morrison, Robert.....	69 & 70.....	Belgrave	Owner	
895	Montgomery, Hugh.....	13.....	Belgrave	Owner	
485	Nethery, James.....	n e 4 2.....	6.....	Owner	3
505	Nugent, P F.....	n w pt 11.....	6.....	Owner	
891	Perrin, Mary Ann.....	n w pt 1.....	4.....	Owner	4
481	Smith, Walter.....	s w pt n 4 1.....	6.....	Owner	
853	Scott, David.....	64, 65, 66 & 67.....	Belgrave	Owner	4
855	Shorts, Enoch.....	63.....	Belgrave	Owner	

PART III—Persons Entitled to Vote at Elections to the Legislative Assembly Only.

NONE.

### Polling Sub-Division No. 4

Comprising Lots 12 to 30 inclusive, in the 6th, 5th and South half of the 4th Concession, except that portion included in the incorporated Village of Bussels.

PART I.—Persons entitled to vote at both Municipal Elections and Elections to the Legislative Assembly.

No on Roll	NAME.	LOT.	CONCESSION or STREET.	OWNER or TENANT.	P. O. Address.
405	Aitkin, James.....	J n 4 16.....	5.....	Owner	8
562	Angus, Thomas.....	s e pt 20, s w pt 21.....	6.....	Occupant	8
563	Angus John.....	s e pt 20, s w pt 21.....	6.....	Owner	8
363	Black, Neil.....	J s pt 21.....	4.....	Owner	8
364	Black, Malcolm.....	s pt 21.....	4.....	Owner	8
365	Brewer, George.....	J s 4 22 & 23.....	4.....	Owner	8
366	Brewer, Edmund.....	J s 4 22 & 23.....	4.....	Owner	8
374	Burkholder, Henry.....	J s 4 29.....	4.....	Tenant	8
409	Bradshaw, Abel.....	J n w 4 19.....	5.....	Owner	8
410	Bradshaw, Thomas.....	n w 4 19.....	5.....	Farmers Son	8
412	Barr, Samuel W.....	J n 4 21.....	5.....	Owner	8
413	Barr, John.....	J s 4 20.....	4.....	Tenant	8
414	Barr Peter.....	J s 4 20.....	4.....	Tenant	8
421	Bryden, George.....	J n 4 24.....	5.....	Owner	8
462	Bird, Jehn.....	J s 4 22.....	5.....	Tenant	8
561	Bernard, Thomas.....	J s e 4 19, s w pt 20.....	6.....	Owner	8

No on Roll	NAME.	JUDGES.	LOT	CONCESSION OR STREET.	OWNER or TENANT	P. D. Address.
570	Barrie, William		n 4 25	6	Owner	8
572	Broadfoot, John		n 4 27	6	Owner	8
359	Cloakey, James	J	n 4 17	4	Owner	8
370	Currie, Donald		n 4 23 n 4 28	5,4	Owner	8
371	Currie, John		n 4 23 n 4 28	5,4	Farmers Son	8
372	Currie, Nelson		n 4 23 n 4 28	5,4	Farmers Son	8
373	Currie, Robert		n 4 23 n 4 28	5,4	Farmers Son	8
407	Cardiff, George		n 4 17	3	Owner	8
428	Cardiff, John		pt n 4 30	5	Tenant	8
465	Conon, Alexander	J	pt n 4 24 & 25	5	Tenant	8
466	Cardiff, M. M.		pt n 4 24 & 25	5	Owner	8
479	Crozier, Andrew	J	pt n 4 30	5	Tenant	8
518	Chambers		n 4 12	6	Tenant	1
523	Clark, Thomas		n 4 15 & n 4 18	6	Owner	8
529	Cristesen, Lawrence		n 4 19	6	Occupant	8
531	Cameron, William		n w pt 21	6	Owner	8
531	Cameron, Alex.		n 4 21	6	Owner	8
535	Cook, John	J	n 4 13	6	Owner	8
607	Cloakey, Wm. H.		se pt 25	6	Owner	8
369	Duncan, James	J	n 4 27	4	Owner	8
464	Davis, James	J	n 4 24	5	Owner	8
376	Ellis, William		se pt 30	4	Tenant	8
532	Flatt, Nathaniel	J	n 4 22	6	Owner	8
540	Fraser, John	J	n 4 29	6	Occupant	8
564	Forayth, Hugh	J	n 4 22	6	Owner	8
537	Grieve, James	J	n e 4 28	6	Owner	8
351	Hood, G. G.	J	aw pt 12	4	Occupant	1
368	Harris, Charles	J	n 4 25	5	Owner	8
425	Hingston, Charles	J	n 4 29	5	Tenant	8
427	Hingston, Richard	J	se pt n 4 30	5	Owner	8
427	Hingston, Arthur	J	se pt n 4 30	5	Tenant	8
418	Hogg, David		n 4 18	5	Owner	1
528	Hardy, Thomas		n 4 20	6	Owner	8
541	Hanna, John W.		n 4 15	6	Tenant	8
553	Healey, John	J	n 4 12	6	Tenant	1
558	Hanna, John	J	n 4 15	6	Owner	8
559	Hanna, George	J	n 4 16	6	Owner	8
566	Hanna, Hugh	J	n 4 17	6	Owner	8
420	Innes, Walter	J	n 4 24	5	Owner	8
362	Kellington, Matthew	J	n e 4 20 n e 4 19	5,4	Owner	8
404	Kearney, James	J	n 4 15	5	Occupant	8
450	Kirkonnell, David	J	n 4 18	5	Tenant	8
456	Kirkonnell, John	J	n 4 21	6	Tenant	8
457	Kirkonnell, Thomas	J	pt 21	6	Tenant	8
461	Kippen, Duncan	J	n 4 19	5	Owner	8
472	Kelly, Patrick	J	n 4 23	5	Owner	8
472	Kelly, W. F.	J	n 4 28	5	Tenant	8
473	Kelly, James	J	n 4 28	5	Tenant	8
476	Kerr, George	J	pt n 4 29	5	Owner	8
352	Little, William	J	aw 4 12	4	Owner	1
353	Little, John	J	se pt 12	4	Owner	1
460	Livingstone, Duncan	J	n 4 20	5	Owner	8
522	Lamb, David		n 4 14	6	Owner	1
524	Love, Samuel		n 4 16 & 17	6	Owner	8
525	Love, Samuel Junior		n 4 16 & 17	6	Farmers Son	8
526	Love, Nelson		n 4 16 & 17	6	Farmers Son	8
538	Livingstone, John		n 4 29	6	Owner	8
539	Livingstone, James		n 4 23	6	Owner	8
406	McLellan, Thomas	J	n 4 17	5	Tenant	8
408	McCracken, William	J	n 4 18	5	Owner	8
411	McCricken, Francis	J	n 4 20	5	Owner	8
422	McLaughlin, Donald		n 4 25	5	Owner	8
424	Martin, James M.		n 4 27	5	Owner	8
446	McArter, John	J	n 4 13	5	Owner	1
447	McArter, Henry	J	n 4 13	5	Farmers Son	1
448	McArter, Robert	J	n 4 13	5	Farmers Son	1
449	Miller, Thomas	J	n 4 14 & 15	5	Owner	8
450	Miller, William	J	n 4 14 & 15	5	Farmers Son	8
451	Miller, Robert	J	n 4 14 & 15	5	Farmers Son	8
480	McLaughlin, Alexander	J	n e pt n 4 30	5	Owner	8
519	McNeil, Peter	J	n w 4 13	6	Tenant	1
320	Mitchell, Charles	J	n e 4 18	5	Tenant	1
327	Moore, C. J.	J	n 4 19 & 20	6	Owner	8
534	Mooney, Henry		n 4 25	6	Owner	8
535	Mooney, John		n 4 26	6	Owner	8
536	Mooney, W. R. S.		n 4 26	6	Farmers Son	8
576	McCrean, John		pt n 4 29 & 30	6	Owner	8
571	Nichol, Robert	J	n 4 26	6	Tenant	8
533	Pipe, David	J	n 4 23	6	Owner	8
367	Rosell, Charles	J	pt 24	4	Owner	8
467	Robertson, Thomas	J	n 4 25	5	Tenant	8
468	Robertson, James	J	n 4 26	5	Farmers Son	8
469	Robertson, A. K.	J	n 4 26	5	Owner	8
565	Robb, William	J	n 4 23	6	Owner	8
566	Robb, John	J	n 4 23	6	Owner	8
355	Shedden, William		n 4 14 & 16	4	Owner	8
356	Shedden, James		n 4 14 & 16	4	Farmers Son	8
357	Shedden, Robert		n 4 14 & 16	4	Farmers Son	8
358	Scott, Adam		n 4 15	4	Owner	8

No on Roll	NAME.	LOT.	CONCESSION OR STREET.	OWNER OR TENANT	P. O. Address
360	Scott, Joseph.....	J s 1/2 18 & 19.....	1.....	Owner	8
361	Speir, John.....	J s 1/2 29.....	1.....	Owner	8
402	Speir, Allan.....	J n 1/2 14.....	1.....	Owner	8
417	Shurrie, James D.....	J n 1/2 23.....	5.....	Owner	8
418	Shurrie, John.....	J n 1/2 23.....	5.....	Farmers son	8
419	Shurrie, James.....	J n 1/2 23.....	5.....	Farmers son	8
443	Smith, James.....	J s 1/2 12.....	5.....	Tenant	1
445	Sheridan, Thomas.....	J s e pt 12.....	5.....	Occupant	1
452	Sommerville, John.....	J s 1/2 16 & 17.....	5.....	Owner	8
453	Sommerville, Robert.....	J s 1/2 16 & 17.....	5.....	Farmers son	8
454	Sommerville, David.....	J s 1/2 16 & 17.....	5.....	Farmers son	8
463	Sharp, James.....	J s 1/2 23.....	5.....	Owner	8
474	Strettn, James.....	J e pt s 1/2 29.....	5.....	Owner	8
478	Sparling, R.....	J e pt s 1/2 30.....	5.....	Owner	8
566	Seals, James.....	J s 1/2 14.....	6.....	Occupant	1
567	Smith, John G.....	J s 1/2 24.....	6.....	Tenant	8
568	Smith, Adam J.....	J s 1/2 24.....	6.....	Tenant	8
575	Speir, James.....	J s pt 29 & 30.....	6.....	Owner	8
378	Taylor, Donald.....	J s 1/2 30.....	4.....	Owner	8
379	Taylor, Archibald.....	J s 1/2 30.....	4.....	Owner	8
423	Thompson, William A.....	J u 1/2 26.....	5.....	Owner	8
470	Toll, Henry.....	J s 1/2 27.....	5.....	Tenant	8
637	Thuell, James.....	J s 1/2 18.....	6.....	Owner	2
638	Thuell, William.....	J s 1/2 18.....	6.....	Owner	2
400	Wheeler, Charles.....	J u 1/2 12.....	5.....	Owner	4
401	Watson, John.....	J n 1/2 13.....	5.....	Owner	4
415	Wright, Hassard.....	J n 1/2 22.....	5.....	Owner	8
477	Weish, Samuel.....	J e pt s 1/2 30.....	5.....	Owner	8
573	Walker, David.....	J s 1/2 28 & s w 1/2 29.....	6.....	Tenant	8
574	Walker, Samuel.....	J s 1/2 28 & s w 1/2 29.....	6.....	Owner	8
354	Youll, Robert.....	J s 1/2 13.....	1.....	Owner	

PART II—List of Persons Entitled to Vote at Municipal Elections Only.

375	Forsyth, Alex.....	J s 1/2 29.....	4.....	Owner	
521	Harri, Jane.....	J n e 1/2 13.....	6.....	Owner	1
569	Johnston, John.....	J s 1/2 24.....	6.....	Owner	
475	Leckie, John.....	J n 1/2 s 1/2 30.....	5.....	Owner	
554	Mills, John.....	J s 1/2 12.....	6.....	Owner	
377	Sinclair, Catherine.....	J s e pt 30.....	4.....	Owner	
557	Seal, George.....	J s 1/2 14.....	6.....	Owner	
471	Taylor, John.....	J s 1/2 27.....	5.....	Owner	
416	Wright, Jesse.....	J n 1/2 22.....	5.....	Owner	

PART III—Persons Entitled to Vote at Elections to the Legislative Assembly Only.

NONE.

Polling Sub-Division No. 5.

Comprising Lots 1 to 30 inclusive in the 1st Concession, and 1 to 15 inclusive in the 2nd, 3rd, and north half 4th Concessions.

PART I.—Persons entitled to vote at both Municipal Elections and Elections to the Legislative Assembly.

No on Roll	NAME.	LOT.	CONCESSION on STREET.	OWNER or TENANT.	P. O. Address.
1	Brant, Archibald.....	J s pt 1 & 2.....	1.....	Owner	5
22	Bosman, L. H.....	J n 1/2 19 & 20.....	1.....	Owner	6
23	Bosman, John.....	J n 1/2 19 & 20.....	1.....	Owner	6
131	Bloomfield, Robert.....	J n 1/2 10.....	2.....	Owner	6
132	Bloomfield, Richard.....	J n 1/2 10.....	2.....	Owner	6
136	Bruce, Alex.....	J n 1/2 13.....	2.....	Owner	8
192	Bosman, Edward.....	J s 1/2 11 & 15.....	2.....	Owner	6
217	Brandon, James H.....	J n 1/2 5.....	3.....	Owner	6
246	Bridges, Jeremiah.....	J s pt 1 s w 1/2 2.....	3.....	Tenant	4
248	Bridges, Archibald.....	J s e 1/2 2.....	3.....	Owner	4
249	Brandon, Thomas S.....	J s 1/2 3.....	3.....	Owner	4
251	Brandon, Matthew.....	J s 1/2 5.....	3.....	Owner	4
266	Bell, Daniel.....	J s pt 15.....	3.....	Owner	6
267	Bell, William.....	J s pt 15.....	3.....	Farmers Son	6
268	Bell, Allen.....	J s pt 15.....	3.....	Farmers Son	6
289	Bridges, Thomas H.....	J n 1/2 2.....	4.....	Owner	4
290	Bridges, Abraham.....	J n 1/2 2.....	4.....	Farmers Son	4
130	Bloomfield, Francis.....	J n 1/2 10.....	2.....	Householder	6
26	Cornell, Hubbard.....	J n 1/2 24.....	1.....	Owner	6

No on Roll	NAME.	CONCESSION	OWNER	P. O. Address
		OR STREET.	OR TENANT	
27	Cornell, Thomas H.	n 4 24	Farmers Son	6
84	Cookbank, Thomas	s 4 6	Tenant	5
87	Campbell, Duncan	n 4 13 & 14	Owner	5
123	Campbell, Alexander	n 4 7	Owner	5
129	Campbell, Archibald	n 4 7	Farmers Son	5
173	Casemore, William	s 4 3 w 4	Owner	5
174	Casemore, Jeremiah	s 4 3 w 4	Farmers Son	5
175	Casemore, John	s 4 3 w 4	Farmers Son	5
176	Casemore, Joseph	s 4 3 w 4	Farmers Son	5
178	Campbell, Charles G.	s 4 3	Tenant	5
179	Casemore, Robert	s 4 6 & 7	Owner	5
180	Casemore, George	s 4 6 & 7	Farmers Son	5
181	Casemore, William	s 4 6 & 7	Farmers Son	5
182	Casemore, John	s 4 6 & 7	Farmers Son	5
292	Coutlee, John	n e 4 4	Owner	4
183	Eaton, John	s 4 8	Owner	5
184	Eaton, William	s 4 8	Farmers Son	5
185	Eaton, Robert	s 4 8	Farmers Son	5
13	Fowler, Peter	n 4 11 12 13 & 14	Owner	6
14	Fowler, James	n 4 11 12 13 & 14	Farmers Son	6
15	Fowler, Peter	n 4 11 12 13 & 14	Farmers Son	6
16	Fowler, John	n 4 15	Owner	6
9	Farrow, Thomas	s 4 20 21 n pt 10 & 11	Owner	6
91	Farrow, Martin Y.	s 4 20 21 n pt 10 & 11	Owner	6
137	Fisser, Laughlan	n 4 14	Farmers Son	6
171	Findlater, William	s 4 3	Owner	6
172	Findlater, William	s 4 3	Owner	6
262	Forbes, Thomas	s w 4 12	Farmers Son	0
263	Forbes, R. J.	s e 4 12	Owner	4
95	Graham, Robert	s 4 23 & 24	Owner	6
124	Gray, James	n 4 9	Owner	5
129	Gray, Leonard	n 4 9	Owner	5
169	Golley, Joseph	n 4 1	Owner	5
170	Golley, James	n 4 1	Farmers Son	5
188	Garness, Robert	s 4 12	Farmers Son	5
223	Garness, Francis	n 4 12	Owner	6
224	Garness, William	n 4 12	Owner	6
225	Garness, William	n 4 14	Farmers Son	6
253	Geddes, David	s 4 7 w 4 8	Owner	6
256	Geddes, Robert	s 4 7 w 4 8	Owner	4
257	Geddes, William	s 4 7 w 4 8	Farmers Son	4
258	Geddes, John	s 4 7 w 4 8	Farmers Son	4
265	Garness, Thomas	s e 4 8 & 9	Owner	4
296	Geddes, William	s 4 14	Owner	6
297	Geddes, William	n 4 7 & 8	Owner	4
298	Geddes, John	n 4 7 & 8	Farmers Son	4
301	Garness, John	n pt 11 & 12	Farmers Son	4
4	Hudson, John	n pt 4	Owner	5
5	Henderson, Thomas	n 4 5 & 6	Owner	5
6	Henderson, James	n 4 5 & 6	Farmers Son	5
7	Henderson, George	n 4 7 & 8	Farmers Son	5
8	Henderson, Charles	n 4 7 & 8	Owner	5
9	Henderson, James	n 4 7 & 8	Owner	5
10	Henderson, Andrew	n 4 7 & 8	Farmers Son	5
11	Henderson, William	n 4 9 & 10	Farmers Son	5
12	Henderson, Thomas M.	n 4 9 & 10	Owner	5
13	Henderson, Adam	n 4 18	Farmers Son	6
34	Herbert, Charles	n pt 27 & 28	Tenant	6
9	Hughes, Albert	s 4 17 & 18	Owner	6
212	Hunter, Alex.	n 4 1	Owner	5
213	Hunter, John	n 4 1	Owner	5
226	Holmes, John	n 4 15	Farmers Son	5
253	Hanna, William	s 4 6	Owner	4
254	Hanna, George	s 4 6	Owner	4
293	Hopper, William	n w 4 6	Farmers Son	4
305	Hawthorn, James	n e 4 15	Owner	4
306	Hawthorn, Henry	n e 4 15	Owner	6
215	Ishner, William	n 4 3 n e 4 2	Owner	5
221	Irvine, Edward	n pt 11	Owner	5
92	Jackson, Abraham	s 4 27 & 28	Owner	6
99	Jackson, Thomas E.	s 4 27 & 28	Farmers Son	6
101	Jackson, Irvine	s 4 29 & 30	Owner	6
153	Johnston, Richard	n 4 15	Owner	6
189	Jewett, Thomas	s 4 13	Owner	6
190	Jewett, Isaac	s 4 13	Owner	6
191	Jewett, William	s 4 4	Farmers Son	6
264	Knox, William H.	s 4 13	Owner	4
3	Mann, Robert	n pt 3	Owner	5
20	Maxwell, Robert	n 4 17	Owner	6
21	Maxwell, James	n 4 17	Owner	6
24	McCracken, John	n 4 21 22 & 23	Owner	6
25	McCracken, John	n 4 21 22 & 23	Owner	6
85	McEwen, John A.	s pt 11 & 12	Farmers Son	6
86	McEwen, Peter G.	s pt 11 & 12	Owner	6
119	McCurry, Samuel	n 4 2	Farmers Son	5
120	McCurry, William J.	n 4 2	Owner	5
121	McCurry, George	n 4 2	Farmers Son	5
122	Martin, William	n 4 2	Farmers Son	5
127	Maguire, Charles	n 4 8	Owner	5
214	Mazee, James	n w 4 2	Owner	5
222	McCann, James	n pt 11	Owner	5
261	Millen, Robert B.	s 4 11	Owner	4
288	McLean, Archibald	n 4 1	Owner	4

No on Roll	NAME	JURORS	LOT	CONCESSION OR STREET	OWNER OR TENANT	P. O. Address
294	Miller, Miles	J	n 4 6 n w 5	4	Owner	4
295	Miller, William	J	n 6 n w 3	4	Farmers Son	4
301	Maxwell, Garot	J	n 4 14	4	Owner	4
17	Nicholani, John	J	n 4 16	1	Owner	6
250	Nicholson, Archibald	J	s 4 4	3	Owner	4
28	Patterson, John	J	n 4 25 & 26	1	Tenant	6
89	Perdue, John	J	s pt 15 & 16	1	Tenant	5
133	Palmer, Richard	J	n 4 12	2	Tenant	6
180	Perdue, John	J	s 4 9	2	Farmers Son	5
187	Perdue, Henry	J	s 4 9	2	Owner	5
264	Proctor, Thomas	J	s 4 10	3	Owner	4
299	Proctor, James	J	n 4 9	4	Owner	4
300	Proctor, George	J	n pt 10	4	Owner	4
31	Robertson, John	J	n 4 27 28 29 & 30	1	Owner	6
135	Reid, Adam	J	n 4 13	1	Tenant	6
218	Ruitan, Elijah B.	J	n 4 8	3	Owner	5
220	Rue, John	J	n 4 10 s 4 10	2 3	Owner	5
303	Russ, Peter	J	n 4 13	4	Owner	4
2	Stewart, Duncan	J	s pt 1 & 2	1	Tenant	5
96	Spence, Magnus	J	s 4 25 & 26	1	Owner	6
97	Spence, John	J	s 4 25 & 26	1	Owner	6
219	Scott, Thomas	J	n 4 9 n 4 13	3	Farmers Son	6
307	Sontt, J. W.	J	n w 4 15	3	Owner	5
81	Vanalstine, Richard	J	s pt 3	1	Owner	5
82	Vanalstine, David	J	s pt 4	1	Owner	5
83	Vanalstine, Allan	J	s pt 4	1	Farmers Son	5
123	Wilson, James	J	n 4 4	2	Owner	5
216	Warwick, Robert	J	n 4 4 & 6	3	Owner	5
291	Wray, William	J	n 4 3 n w 4	4	Owner	4
292	Wray, G. B.	J	n 4 3 n w 4	4	Farmers Son	4
91	Yeo, Richard H.	J	s 4 20 21 n pt 10 s 11	1 2	Tenant	6

PART II—List of Persons Entitled to Vote at Municipal Elections Only.

252	Brandon, James	J	s 4 5	3	Owner	4
88	Clegg, William	J	n 4 15 & 16	1	Owner	5
124	Campbell, Cristina	J	n 4 5	3	Owner	5
177	Casemore, James	J	s 4 4	3	Owner	5
31	Diment, William	J	n 4 25 & 26	1	Owner	6
302	Gallagher, Robert	J	n pt 11 & 12	4	Owner	6
134	King, Robert	J	n 4 12	2	Owner	6
19	Murphy, Arthur	J	n 4 18	1	Owner	6
247	Walton, Fenwick	J	s pt 1 s w 4 2	3	Owner	6

PART III—Persons Entitled to Vote at Elections to the Legislative Assembly Only

29	Patterson, Andrew	J	n 4 25 & 26	1	Let h'ra Son	6
30	Patterson Wm. B.	J	n 4 25 & 26	1	Let h'ra Son	6
259	Wilkinson, Joseph	J	s 4 9	3	Wage earner	4
94	Yeo, Jesse	J	o pt 10 & 11 s 4 20 & 21	2 1	Wage earner	6

## Polling Sub-Division No. 6.

comprising Lots 31 to 60 inclusive in the 1st Concession, and 16 to 39 inclusive in the 2nd, 3rd, 4th and 5th Concessions.

1.—Persons entitled to vote at both Municipal Elections and Elections to the Legislative Assembly.

No on Roll	NAME	JURORS	LOT	CONCESSION OR STREET	OWNER OR TENANT	P. O. Address
138	Ashton, Francis	J	n 4 16	2	Owner	6
139	Ashton, William A.	J	n 4 16	2	Farmers Son	6
140	Ashton, John	J	n 4 16	2	Farmers Son	6
195	Agar, John	J	s 4 18	2	Tenant	6
229	Agar, David	J	n 4 17	3	Tenant	6
250	Agar, David	J	n 4 17	3	Owner	6
269	Aitchison, James	J	s 4 16	3	Tenant	6
324	Anderson, Quinton	J	n 4 26	4	Owner	8
325	Armstrong, Robert	J	n pt 27	4	Owner	8
326	Armstrong, Richard	J	n 4 27	4	Owner	8
327	Armstrong, Charles	J	n 4 27	4	Farmers Son	8
42	Burgess, J. H.	J		G. S.	Tenant	7
112	Breckenridge, David	J	s 4 52 53 54 & 55	1	Owner	7

No on Roll	NAME	101	SECTION or STREET	OWNER or TENANT	Address
113	Breckenridge, Joseph		a 4 52 53 54 & 55	Farmers Son	7
114	Breckenridge, David		a 4 52 53 54 & 55	Farmers Son	7
210	Bryana, Edward		n 4 30	Owner	7
211	Bryana, Alex		n 4 30	Owner	7
274	Buld, John		a 4 18	Owner	7
276	Bone, Henry		n 4 24	Owner	7
279	Bone, Thomas		n 4 24	Owner	7
283	Howman, John		n 4 29	Owner	7
283	Howman, James		n 4 29	Owner	7
284	Howman, James		n 4 29	Farmers Son	7
285	Howman, Joseph		n 4 29	Farmers Son	7
316	Hell, Francis		n 4 21	Farmers Son	7
322	Brown, William		n 4 pt 24	Owner	7
37	Ollie, John		n pt 4 31	Tenant	6
307	Casser, John		13 & 14	Tenant	6
67	Curia, George W.		n 4 45 & 46	Tenant	6
101	Casimore, George		n 4 45 & 46	Owner	6
102	Casmore, Hugh		a 4 31 & 32	Owner	6
237	Caldbeck, Samuel		n 4 31 & 32	Owner	6
238	Caldbeck, George		n 4 31 & 32	Farmers Son	6
320	Campbell, Calvin		n 4 23 & 24	Owner	6
321	Cantelton, Arthur		n 4 19	Owner	6
323	Cochran, William		n pt 21	Owner	6
			n 4 25	Owner	6
38	Duff Robert M.		a pt n 4 31	Owner	6
58	Denman, J. J.		n 4 35 & 36	Owner	6
103	Dulmage, Jonathan		n pt 35	Owner	6
104	Dulmage, William		a 4 35 & a 4 36	Owner	6
162	Eaket, Simon		n 4 26	Owner	6
196	Ermington, David		a 4 19	Owner	6
245	Elliott, John		n 4 21	Tenant	6
278	Ellis, Thomas		n 4 23 & n 4 20	Occupant	6
311	Einbury, Andrew F.		n 4 17	Occupant	6
319	Ellis, John		n pt 24	Owner	6
43	Farrow, Martin		5	Owner	6
105	Fluker, Thomas		n 4 37	Tenant	6
163	Forrest, Alexander		n 4 27	Owner	6
167	Forrest, John		n 4 30	Owner	6
2 6	Forrest, Charles		n 4 30	Owner	6
228	Ferrand, Isaac		n pt 16	Owner	6
239	Forrest, William		n 4 25	Owner	6
244	Fralick, Benjamin		n 4 29 & 30	Owner	6
245	Fralick, William		n 4 29 & 30	Owner	6
287	Forsyth, Alex		a pt 30 & 30	Occupant	6
317	Farrow, Willows		n 4 22	Owner	6
54	Gardner, John		pt 31 32 & 33	Owner	6
55	Gardner, James		pt 31 32 & 33	Owner	6
105	Gibson, Matthew		n 4 29	Farmers Son	6
236	Golley, William		n 4 22	Owner	6
45	Hill, Calvin		6 & 7	Owner	6
201	Hodder, Stacey		n w 4 20	Tenant	6
328	Henderson, George		n 4 28	Owner	6
281	Heland, James		a 4 27	Owner	6
108	Johnston, John		a 4 47	Owner	6
14	Johnston, Edward		n 4 22 n 4 23	Owner	6
15	Johnston, William		n 4 22 n 4 23	Farmers Son	6
156	Johnston, George		n 4 24 & 4 46	Owner	6
157	Johnston, James		n 4 24 & 4 46	Owner	6
158	Johnston, Thomas		n 4 24	Owner	6
159	Johnston, William		n 4 24	Farmers son	6
59	King, George		n 4 35 & 36	Farmers Son	6
111	King, Jared		a 4 50 & 51	Tenant	6
193	Lake, John		a 4 22	Owner	6
44	Lewis, Daniel		17 8	Occupant	6
61	McKinney, Joseph		n 4 39 & 40	Owner	6
62	McKinney, Thomas G.		n 4 39 & 40	Tenant	6
63	McKinney, Joseph		n 4 39 & 40	Tenant	6
64	Measer, James		n 4 47 48 49 & 50	Owner	6
69	Measer, John		n 4 47 48 49 & 50	Owner	6
71	Moffat, Christor		n 4 51 & 52	Owner	6
72	Moffat, James		n 4 51 & 52	Farmers Son	6
73	Moffat, Robert		n 4 51 & 52	Farmers Son	6
74	Miller, Andrew		n 4 53 & 54	Farmers Son	6
75	Miller, John K.		n 4 55 56 57 & 58	Owner	6
76	Miller, David		n 4 55 56 57 & 58	Owner	6
77	Miller, John D.		n 4 55 56 57 & 58	Owner	6
78	Mulligan, Edward		n 4 59 & 60	Farmers Son	6
117	Miller, Richard		n 4 59 & 60	Farmers Son	6
118	McDonald, Peter		n 4 59 & 60	Owner	6
141	Mathers, Robert		n 4 17 & 4 34 & w 4 35	Tenant	6
142	Mathers, Robert G.		n 4 17 & 4 34 & w 4 35	Owner	6
143	Mathers, Thomas W.		n 4 17 & 4 34 & w 4 35	Farmers Son	6
151	McVey, John		n 4 21	Farmers Son	6
164	Moses, Hugh		n 4 28	Owner	6
202	McAllister, Alpheus		a 4 27	Owner	6
240	Moses, William		n 4 27	Owner	6
241	Moses, Matthew		n 4 26	Owner	6
280	Mason, John		a 4 26	Owner	6
286	McLaughlin, Thomas		a 4 30	Owner	6
330	McLaughlin, Duncan		n w pt 30 n e 4 29	Tenant	6
308	Olliver, Emanuel		n 4 16 & n w 4 17	Tenant	6
309	Osborne, Alfred		n w pt 16	Owner	6
314	Ostorne, James		n 4 20	Tenant	6



No on Roll	NAME	JEROMS.	LOT	CONCESSION or STREET.	OWNER or TENANT	P. D. Address
35	Patterson, Archibald	J	n pt 31	1	Owner	6
36	Pugh, Joseph	J	n pt 31	G S	Owner	6
57	Patton, William	J	n pt 35 & 36	1	Tenant	6
60	Patton, David	J	n pt 37 & 38	1	Owner	6
109	Peacock, George	J	n pt 48 & 49	1	Owner	7
110	Peacock, John	J	n pt 48 & 49	1	Farmers Son	7
194	Paul, Samways	J	n pt 17	2	Owner	6
39	Reas, Hugh	J	n pt n 31	1	Owner	6
41	Reading, Charles P.	J	n pt n 31	1	Owner	6
115	Rattan, George H.	J	n pt 56 & 57	1	Owner	7
116	Rattan, Leonard W.	J	n pt 56 & 57	1	Farmers Son	6
144	Robb, Henry	J	n pt 19 s 38 39 & 40	2	Owner	7
145	Robb, William	J	n pt 19 s 38 39 & 40	2	Farmers Son	6
146	Robt, Joseph	J	n pt 19 s 38 39 & 40	2	Farmers Son	6
147	Robb, Henry	J	n pt 19 s 38 39 & 40	2	Owner	7
160	Ramsay, Allan	J	n pt 25	2	Owner	7
161	Ramsay, David	J	n pt 25	2	Farmers Son	7
242	Reid, Adam	J	n pt 29 & 30	3	Occupant	7
273	Rutledge, William	J	n pt 17	3	Householder	6
46	Stewart, W H.	J	n pt 6 & 7	G S	Owner	6
49	Sellars, William	J	n pt 11 & 12	G S	Owner	6
107	Smilie, Joseph	J	n pt 47 48 44 & 45	1	Owner	6
108	Smilie, Joseph	J	n pt 18 s hlf 22	2	Owner	6
109	Sellars, L H.	J	n pt 18 s hlf 22	2	Farmers Son	6
110	Shaw, Arthur	J	n pt w 122 s hlf 41	2	Owner	6
111	Shaw, Hugh A.	J	n pt 24	2	Owner	7
266	Shaw, Robert	J	n pt 24	2	Owner	6
267	Sellars, Joel	J	n pt 21	3	Owner	8
268	Sellars, Henry	J	n pt 19	4	Owner	8
269	Souch, Robert	J	n pt 19	4	Farmers Son	8
313	Souch, William J.	J	n pt 29	4	Occupant	8
328	Sample, Robert	J	n pt 30 n pt 29	4	Owner	8
331	Sample, Anthony	J	n pt 30 n pt 29	4	Owner	8
332	Sample, John	J	n pt 30	4	Owner	8
47	Thompson, James	J	n pt 6 & 7	G. S.	Tenant	6
52	Timmins, James	J	n pt 21 & 22	G S	Owner	6
56	Thornton, William	J	n pt 33 & n 34	1	Tenant	6
64	Thornton, Nelson	J	n pt 41 & 42	1	Owner	6
65	Thornton, Christopher	J	n pt 43 & 44	1	Owner	6
199	Turvey, George	J	n pt 20	2	Owner	6
200	Turvey, William	J	n pt 20	2	Tenant	6
231	Turvey, George	J	n pt 19	3	Tenant	6
232	Turvey, William	J	n pt 19	3	Owner	6
233	Turvey, George	J	n pt 19	3	Owner	6
193	Wright, William	J	n pt of n 59 & 60	1	Tenant	7
166	Whiteford, William	J	n pt 30	2	Owner	7
207	Wilson, William	J	n pt 28	2	Owner	7
208	Wilson, Mathew	J	n pt 28	2	Owner	6
209	Wilson, John	J	n pt 29	3	Owner	6
270	Warwick, Thomas	J	n pt 17	3	Farmers Son	6
272	Warwick, Alex	J	n pt 17	3	Owner	6
270	Welwood, William	J	n pt 17	4	Owner	6

PART III—Persons Entitled to Vote at Elections to the Legislative Assembly Only.

271	Campbell, Thomas	n pt 18	4	Owner	
150	Fraser, Ann	n pt 20	2	Owner	6
197	Foster, Edmund	n pt 22	2	Owner	
198	Irvine, Henry	n pt 23	3	Owner	
70	Moffatt, Agnes	n pt 51 & 52	1	Owner	6
48	Sanderson, Mrs	9	G S	Owner	6
51	Shaw, James	1 & 2	G S	Owner	
53	Thornton, Mary	23	G S	Owner	6
227	Thyne, Isabella	n pt n 16	3	Owner	
203	Woodrow, Jane	n pt 23	2	Owner	7
80	Wright, James	n pt n 59 & 60	1	Owner	

PART II—List of Persons Entitled to Vote at Municipal Elections Only.

40	Burges, Samuel	31	1	Wage earner	6
243	Reid, William B.	n pt 29 & 30	3	Ed h'rs Son	7

The Number of Persons Qualified to Serve as Jurors in the Municipality in 1888 is 129.  
Total Number of Voters is 899.

Total Number of Voters in Municipality:—

PART I.	PART II.	PART III.
Div. No. 1—131	10	1
" 2—128	10	0
" 3—128	17	0
" 4—136	9	0
" 5—143	9	0
" 6—158	11	0
Total, .....	826	66

Separate School Head M...  
and every Postmaster shall...

