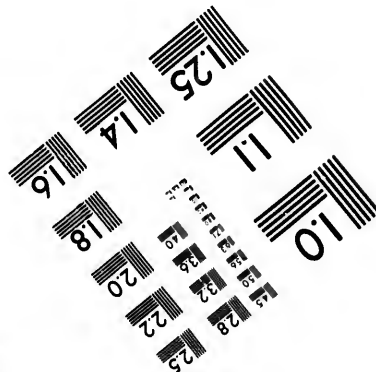
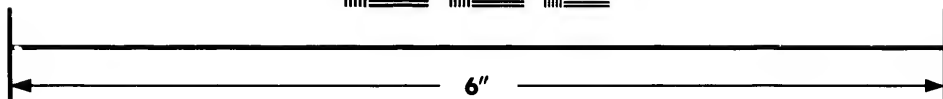
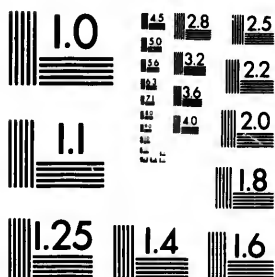


**IMAGE EVALUATION
TEST TARGET (MT-3)**



**Photographic
Sciences
Corporation**

23 WEST MAIN STREET
WEBSTER, N.Y. 14580
(716) 872-4503

**CIHM/ICMH
Microfiche
Series.**

**CIHM/ICMH
Collection de
microfiches.**



Canadian Institute for Historical Microreproductions / Institut canadien de microreproductions historiques

© 1987

Technical and Bibliographic Notes/Notes techniques et bibliographiques

The Institute has attempted to obtain the best original copy available for filming. Features of this copy which may be bibliographically unique, which may alter any of the images in the reproduction, or which may significantly change the usual method of filming, are checked below.

L'Institut a microfilmé le meilleur exemplaire qu'il lui a été possible de se procurer. Les détails de cet exemplaire qui sont peut-être uniques du point de vue bibliographique, qui peuvent modifier une image reproduite, ou qui peuvent exiger une modification dans la méthode normale de filmage sont indiqués ci-dessous.

- Coloured covers/
Couverture de couleur
- Covers damaged/
Couverture endommagée
- Covers restored and/or laminated/
Couverture restaurée et/ou pelliculée
- Cover title missing/
Le titre de couverture manque
- Coloured maps/
Cartes géographiques en couleur
- Coloured ink (i.e. other than blue or black)/
Encre de couleur (i.e. autre que bleue ou noire)
- Coloured plates and/or illustrations/
Planches et/ou illustrations en couleur
- Bound with other material/
Relié avec d'autres documents
- Tight binding may cause shadows or distortion along interior margin/
La reliure serrée peut causer de l'ombre ou de la distorsion le long de la marge intérieure
- Blank leaves added during restoration may appear within the text. Whenever possible, these have been omitted from filming/
Il se peut que certaines pages blanches ajoutées lors d'une restauration apparaissent dans le texte, mais, lorsque cela était possible, ces pages n'ont pas été filmées.
- Additional comments:/
Commentaires supplémentaires:

- Coloured pages/
Pages de couleur
- Pages damaged/
Pages endommagées
- Pages restored and/or laminated/
Pages restaurées et/ou pelliculées
- Pages discoloured, stained or foxed/
Pages décolorées, tachetées ou piquées
- Pages detached/
Pages détachées
- Showthrough/
Transparence
- Quality of print varies/
Qualité inégale de l'impression
- Includes supplementary material/
Comprend du matériel supplémentaire
- Only edition available/
Seule édition disponible
- Pages wholly or partially obscured by errata slips, tissues, etc., have been refilmed to ensure the best possible image/
Les pages totalement ou partiellement obscurcies par un feuillet d'errata, une pelure, etc., ont été filmées à nouveau de façon à obtenir la meilleure image possible.

This item is filmed at the reduction ratio checked below/
Ce document est filmé au taux de réduction indiqué ci-dessous.

10X	12X	14X	16X	18X	20X	22X	24X	26X	28X	30X	32X
						✓					

The copy filmed here has been reproduced thanks to the generosity of:

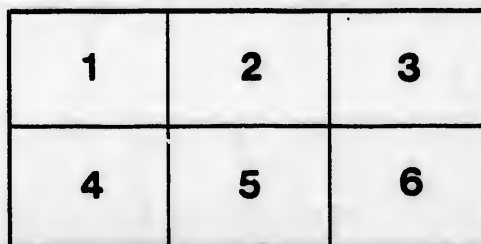
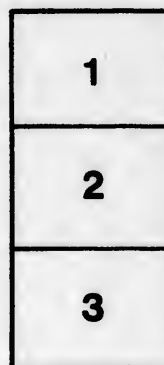

D. B. Weldon Library
University of Western Ontario
(Regional History Room)

The images appearing here are the best quality possible considering the condition and legibility of the original copy and in keeping with the filming contract specifications.

Original copies in printed paper covers are filmed beginning with the front cover and ending on the last page with a printed or illustrated impression, or the back cover when appropriate. All other original copies are filmed beginning on the first page with a printed or illustrated impression, and ending on the last page with a printed or illustrated impression.

The last recorded frame on each microfiche shall contain the symbol \rightarrow (meaning "CONTINUED"), or the symbol ∇ (meaning "END"), whichever applies.

Maps, plates, charts, etc., may be filmed at different reduction ratios. Those too large to be entirely included in one exposure are filmed beginning in the upper left hand corner, left to right and top to bottom, as many frames as required. The following diagrams illustrate the method:



L'exemplaire filmé fut reproduit grâce à la générosité de:

D. B. Weldon Library
University of Western Ontario
(Regional History Room)

Les images suivantes ont été reproduites avec le plus grand soin, compte tenu de la condition et de la netteté de l'exemplaire filmé, et en conformité avec les conditions du contrat de filmage.

Les exemplaires originaux dont la couverture en papier est imprimée sont filmés en commençant par le premier plat et en terminant soit par la dernière page qui comporte une empreinte d'impression ou d'illustration, soit par le second plat, selon le cas. Tous les autres exemplaires originaux sont filmés en commençant par la première page qui comporte une empreinte d'impression ou d'illustration et en terminant par la dernière page qui comporte une telle empreinte.

Un des symboles suivants apparaît sur la dernière image de chaque microfiche, selon le cas: le symbole \rightarrow signifie "A SUIVRE", le symbole ∇ signifie "FIN".

Les cartes, planches, tableaux, etc., peuvent être filmés à des taux de réduction différents. Lorsque le document est trop grand pour être reproduit en un seul cliché, il est filmé à partir de l'angle supérieur gauche, de gauche à droite, et de haut en bas, en prenant le nombre d'images nécessaire. Les diagrammes suivants illustrent la méthode.

VOTERS LIST

FOR THE

TOWNSHIP OF DELAWARE

FOR 1887.

The Sheriff shall immediately upon receipt of his copies, cause one of them to be posted up in a conspicuous place in the Court House. The Clerk of the Peace upon the receipt of his copies shall cause one of them to be posted up in a conspicuous place in his office. Every Public or Separate School Head or Mistress, shall in like manner post up one of his or her copies on the School House; and every Postmaster shall post up one of his copies in his office.—39 Vic., Chap. 11, Sec. 2.

Richard J. [unclear]

Apr 23/87


Richard J. [unclear]

RICE & CHAPPEL, PUBLISHERS, 123 DUNBAR STREET.

1887

[Handwritten signature]

[Handwritten initials]



VOTERS' LIST

FOR THE

TOWNSHIP OF DELAWARE

FOR 1887.

SCHEDULE OF POST OFFICES.

1 DELAWARE. 2 LAMBETH. 3 BYRON. 4 TEMPO.	5 CALDER. 6 TALBOTVILLE. 7 RAPER. 8 SOUTHWOLD STATION. 9 LITTLEWOOD.
---	--

POLLING SUBDIVISION No. 1.

Comprising all lands in the Township of Delaware lying East of 2nd Concession Line and North of Lot 8 Polling in S. B. in S. S. No. 1.

PART 1.—Persons entitled to vote at BOTH Municipal Elections and Elections to the Legislative Assembly.

No. on Roll.	Name.	Con.	Lot.	P. O.
391	Armstrong Walter	Gore	pt D	Owner 3
391	Armstrong Wm	Gore	pt D	Owner 3
258	Blashill Henry	3	pt 7	F Son 1
308	Best John, sr	4	pt 3	Owner 2
J 258	Blashill Tyndall	3	pt 7	Owner 1
J 180	Bradt James	2	pt 3	Owner 1
308	Best John, jr	4	pt 3	L Son 2
385	Brayford Joseph	Gore	pt D	Tenant 3
J 388	Brayford William	Gore	pt D	Tenant 3
197	Bain John	2	pt 6	Tenant 1
J 188	Cornell Bruin	2	pt 5	Owner 1
297	College W W	4	pt 2	Owner 3
J 299	College Andrew	4	pt 2	Tenant 3
J 300	College Thomas	4	pt 2	Tenant 3
J 250	Colvin Andrew, sr	3	pt 5 & 6	Owner 1
J 251	Colvin Andrew, jr	3	pt 6	Owner 1
404	Comfort Albert	Gore	King st	Owner 3
J 201	Cornell Simon	2	pt 7	Owner 1
J 380	Cooke Jeffrey	Gore	pt C	Owner 3

No. on Roll.	Name.	Con.	Lot.	P. O.
J 242	Crawford Dennis	3	pt 1	Owner 3
J 371	Culver Alfred.....	Gore	pt A	Owner 1
J 183	Cudney Geo.....	2	pt 3	Owner 1
J 313	Deadman Alfred.....	4	pt 5	Owner 2
J 313	Deadman A G.....	4	pt 5	Owner 2
J 312	Deadman W H.....	4	pt 5	Owner 2
J 182	Dowling Samuel.....	2	pt 3	Owner 1
J 174	Doyle William.....	2	pt 1	Owner 1
J 175	Doyle Benjamin.....	2	pt 1	Owner 1
J 175	Doyle Elmer.....	2	pt 1	Tenant 1
J 388	Elson John.....	Gore	pt D	Owner 3
J 390	Elson Warren.....	Gore	pt D	Owner 3
J 199	Elvidge Joseph.....	2	pt 7	Tenant 1
J 195	Eichenberger Samuel.....	2	pt 6	Owner 1
J 314	Fyke Augustus.....	4	pt 5	Owner 2
J 377	Fisher John.....	Gore	pt C	Owner 3
J 198	Foslett James.....	2	pt 6	Tenant 1
J 378	Fonger George.....	Gore	pt C	Owner 3
J 198	Foslett John.....	2	pt 6	Tenant 1
J 255	Gilbert David.....	3	pt 7	Tenant 1
J 255	Gilbert Abraham.....	3	pt 7	Owner 1
J 371	Grantham William.....	Gore	pt A	Owner 3
J 177	Gilders Samuel.....	2	pt 2	Owner 1
397	Heywood John.....	Gore	pt C	Owner 3
364	Hull Thomas.....	Gore	A E	L Son 1
J 241	Humphrey J W.....	3	pt 1	Owner 3
J 185	Heatley William.....	2	pt 4	Owner 1
J 370	Humphrey W B.....	Gore	pt A	Owner 3
J 193	Hunt A.....	6	pt 2	Tenant 1
J 193	Hunt Squire.....	2	pt 6	Owner 1
J 373	Hartnell T J.....	Gore	pt A	Owner 3
J 364	Hull J D.....	Gore	pt A E	Owner 1
J 249	Hooper John.....	3	pt 4	Tenant 1
406	Hartwick James.....	King	B & C	Owner 3
191	Harris Thomas.....	2	pt 6	Tenant 1
J 246	Hooper Robert.....	3	pt 3	Tenant 1
J 304	Ireland George.....	4	pt 4	Owner 2
J 306	Ireland Walter.....	4	pt 4	Owner 2
J 369	Ireland John.....	Gore	pt A E	Owner 2
304	Ireland Ferguson.....	4	pt 5	L Son 2

VOTERS' LIST.

No. on Roll.	Name.	Con.	Lot.	P. O.
J 189	Jarmin Henry.....	2	pt 5	Owner 1
J 190	Kennedy Thomas.....	2	pt 5	Owner 1
J 382	Kilbourne Robt, jr.....	Gore	pt C	Owner 3
J 384	Kilbourne Burley.....	Gore	pt C	Owner 3
J 386	Kilbourne Samuel.....	Gore	pt D	Owner 3
J 387	Kilbourne Timothy M.....	Gore	pt D	Tenant 3
402	Kilbourne Harvey.....	Gore	pt A	Owner 3
192	Leslie Wm, sr.....	2	pt 6	Owner 1
394	Leys Arthur.....	Gore	pt C	Tenant 3
J 298	Lancaster Seward.....	4	pt 1	Tenant 3
J 298	Lancaster Whitfield.....	4	pt 1	Tenant 3
316	McLellan Nelson.....	4	pt 6	Owner 2
J 315	McLellan Edward.....	4	pt 5	Tenant 2
J 316	McLellan Harvey.....	4	pt 6	Owner 2
J 307	Munce John.....	4	pt 3	Tenant 1
J 375	McConnell Andrew.....	Gore	pt B	Tenant 3
J 248	McKay Matthias.....	3	pt 5 & 6	Owner 2
J 302	Nichols S F.....	4	pt 4	Owner 2
J 244	Nexel August.....	3	pt 2	Owner 3
J 301	Ormond Stephen.....	4	pt 1	Owner 3
J 240	Philips Ebenezer.....	3	pt 1	Owner 1
J 184	Paul Robert.....	2	pt 4	Owner 1
401	Quackinbosh Rhinard.....	Gore	n King	Owner 3
400	Reynolds John.....	Gore	pt C	Owner 3
178	Reed William.....	2	pt 2	Owner 1
178	Reed Frederick.....	2	pt 2	Owner 1
J 318	Scott William.....	4	W 7	Owner 2
J 245	Sharp Andrew.....	3	pt 2	Owner 1
396	Sutton Samuel.....	n King	B C	Owner 3
J 176	Sharp John, jr.....	2	pt 1	Tenant 1
J 247	Stephen Robert W.....	3	pt 3 & 4	Owner 2
J 239	Sifton Crozier.....	Gore	pt B	Tenant 2
J 181	Switzer John.....	3	pt 3	Owner 1
252	Sims A J.....	3	pt 6	Tenant 1
176	Sharpe John, sr.....	2	pt 1	Owner 1

TOWNSHIP OF DELAWARE

No. on Roll.	Name.	Con.	Lot.	P. O.
J 391	Tye Wm J	4	pt 7	Owner 2
J 186	Trouse Robert	2	pt 4	Owner 1
J 202	Tupholme Cordley	2	pt 7	Owner 1
J 309	Uptigrove Joseph	4	pt 4	Owner 3
196	Wilson Little	2	pt 7	Owner 1
J 243	Ward John	3	pt 2	Owner 3
252	Whitehead Daniel	3	pt 6	Owner 1
J 252	Whitehead Willet	3	pt 6	Tenant 1
J 252	Whitehead K M.	3	pt 6	Tenant 1
J 194	Whitehead Zenas	2	pt 5 & 6	Owner 1
J 374	Woodhull Samuel	Gore	pt A B	Owner 1
383	Wilson Robert	Gore	pt C	Owner 3
179	Wright Wm	2	pt 3	Owner 1
J 317	Wilkins Thomas	4	pt 7	Tenant 2

PART II.—Persons entitled to vote at Municipal Elections ONLY.

198	Allen Mrs.	2	pt 6 & 7	Owner
187	Benhke Mrs C	1	pt 4	Owner 1
296	Brydges Charles E.	4	pt 1	Owner
246	Craig Hugh	3	pt 3	Owner
203	Dawson Mrs C	2	pt 6	Owner 1
366	Duval John	Gore	A E	Owner 3
199	Elvige Mrs	2	pt 6 & 7	Owner 1
200	Elvige Edward	2	pt 6 & 7	Owner 1
365	Fonger Mrs E	Gore	pt A E	Owner 1
254	Hull Francis sr.	3	pt 6	Owner 1
254	Hull Francis jr.	3	pt 6	Owner 1
317	Hunt James	4	pt 7	Owner 1
381	Kilbourne Mrs M	Gore	pt D	Owner 3
298	Lancaster Mrs M	4	pt 1	Owner 3
394	Ley Mrs M	n King	B C	Owner 3
247	McBeth	3	pt 4	Owner

VOTERS' LIST.

No. on Roll.	Name.	Con.	Lot.	P. O.
367	Nichol David.	Gore	pt A E	Owner
191	Reed Christian	2	pt 6	Owner 1
375	Woodhull Mrs M.	Gore	pt A & B	Owner 3

PART III.—Persons entitled to vote at Elections for the Legislative Assembly ONLY.

403	Burns James	Gore	pt 1	Householder 3
379	Bourne James.	Gore	pt C	Wage Earner 3
311	Dale Isaac.	4	n e pt 4	Householder 2
405	Dow Peter.	Gore	pt bk B	Householder 3
368	Hains Isaac	Gore	pt B	Householder 3
303	Harkness James.	4	pt 4	Householder 3
392	Harris John.	Gore	pt C	Householder 3
393	Harris William.	Gore	pt C	Householder 3
376	Kilbourne Ira.	Gore	pt B	Householder 3
398	Kilbourne James H.	n King	17, 18	Householder 3
310	Mann Moses.	4	pt 4	Wage Earner 2

POLLING SUBDIVISION No. 2.

Comprising all lands in the Township of Delaware lying North of Lot 13 and West of the 2nd Concession Line. Polling, Town Hall, Village of Delaware.

PART I.—Persons entitled to vote at both Municipal Elections and Elections to the Legislative Assembly.

No. on Roll.	Name.	Con.	Lot.	P. O.
J 12	Aores Henry.....	w Main	10, 14	Tenant 1
1	Ackland John.....	D	pt 4	Owner 1
J 102	Auld John.....	1	pt 9	Tenant 1
J 128	Barker F F.....	1	pt 5	Owner 1
J 152	Burt William.....	1	pt 12	Tenant 1
J 89	Bremner Alexander.....	D	pt 6	Owner 1
137	Branton William.....	D	8	Owner 1
J 77	Benhke John.....	W Vict	11, 12	Owner 1
14	Bodkin Robert.....	Parks	1, 2, 4, 5	Owner 1
J 42	Bennett Robert.....	S King	3	Owner 1
J 94	Branton G.....	D	8	Tenant 1
124	Bell Alexander.....	S Harris	5	Owner 1
52	Briton John.....	E York	26	Tenant 1
J 145	Bathuret Ephraim.....	1	pt 8	Tenant 1
107	Cudney Rodney.....	D	pt 11	Owner 1
60	Clarkson James.....	W York	11	Tenant 1
5	Dennis Thomas.....	W Main	12, 15	Owner 1
J 105	Darch Thomas.....	D	pt 11	Owner 1
55	Dowling Nicholas.....	N King	2, 3	Tenant 1
108	Davidson Francis.....	D	pt 11	Tenant 1
J 121	Davidson John.....	N Harris	19	Tenant 1
6	Dennis John.....	W Main	12, 15	Owner 1
53	Elsie Robert.....	E York	31, 32	Owner 1
58	Edwards Charles.....	E York	24, 25	Owner 1
J 135	Eichenbergher Jacob.....	1	pt 5	Tenant 1
15	Fitzallan John.....	E Main	16	Owner 1
31	Fox Charles J.....	D	pt 6	Owner 1
123	Flawn Wm.....	S Harris	6	Owner 1
116	Fonger Murray.....	1	pt 2, 3	Owner 1
8	Forsythe John.....	W Main	1, 2	Tenant 1
15	Fitzallen Ernest.....	E Main	16	L Son 1
62	French Wm J.....	W York	16	Tenant 1
J 87	Gibson Richard.....	D	4	Owner 1
J 147	Garnet Henry.....	1	10	Owner 1
129	Greer Lewis.....	1	pt 5	Tenant 1

VOTERS' LIST.

No. on Roll.	Name.	Con.	Lot.	P. O.
J 109	George Thomas W.....	D	pt 12	Owner 1
17	Godfrey George.....	E Main	11	Owner 1
11	Grant William.....	D	pt 5	Owner 1
78	Granger Augustus.....	S Harris	75, 77	Owner 1
72	Hammond R C.....		pk 7, 8	Owner 1
119	Hotham John.....	Harris st	15	Owner 1
J 93	Holmes T F.....	D	pt 7	Owner 1
J 136	Hay Walter.....	1	pt 5	Owner 1
134	Harris Gilbert.....	1	pt 5	Owner 1
J 134	Harris Wm.....	1	pt 5	Owner 1
J 144	Hammond George.....	1	pt 8	Tenant 1
J 144	Hammond Henry.....	D	pk 8 & 7	Owner 1
J 85	Hill George.....	D	pt 1 & 2	Owner 1
J 99	Heatley George.....	D	pt 10	Tenant 1
122	Hill John.....	S Harris	2, 3	Owner 1
25	Harker William.....	W York	20, 21	Owner 1
38	Harris James.....	S King	6	Owner 1
J 120	Hotham Abraham.....	Harris st	16, 17	Owner 1
79	Heath Thomas.....	D	pt 4	Owner 1
33	Harwood W. H.....	S King	9	Tenant 1
13	Hay James.....	W Main	12	Owner 1
J 146	Haycroft Francis.....	1	pt 9	Owner 1
J 148	Johnstone William.....	1	pt 10	Owner 1
J 104	Johnstone Wallace.....	D	pt 10 & 11	Owner 1
J 63	Johnstone Henry.....	Park	6	Owner 1
J 45	Jarvis Francis.....	S Bridge	1, 7	Owner 1
2	Janes William.....	D	pt 4	Owner 1
J 22	Jennings John.....	N King	15	Owner 1
90	Jickles Francis.....	D	pt 6	Owner 1
2	Janes George.....	D	pt 4	L Son 1
117	Karl Leonard.....	H R	12	Owner 1
28	Knowles J W.....	N King st	7	Owner 1
47	King William.....	S Bridge	4	Owner 1
37	Lamont David.....	N King	4	Tenant 1
27	Lewis Samuel.....	S King	7	Tenant 1
7	McLaren Alex.....	E Main	10, 30	Owner 1
18	Mitchell F H.....	E Main	13, 14	Owner 1
40	Mutton William.....	S King	4, 5	Tenant 1

No. on Roll.	Name.	Con.	Lot.	P. O.
J 138	Merrill J B	1	pt 6	Owner 1
J 94	Merrill Sylvester	1	pt 6	Owner 1
J 81	McEwen John	1	pt 1	Owner 1
J 80	McEwen Thos.	1	pt 1	Owner 1
J 91	Mahler George	D	pt 6	Owner 1
34	Moore James	S King	8	Owner 1
49	Montgomery Robert	D	P K 18	Owner 1
118	Maier John ar	N Harris	st 14	Owner 1
69	Munn Francis	W York	19	Owner 1
7C	Mahler Louis	E pr Abt	3, 4, 5	Owner 1
56	McPherson Wm	E York	27	Tenant 1
74	Mahler John	Victoria	7 & 9	Owner 1
49	Montgomery George	D Park	18	L Son 1
118	Maier John jr	N Harris	14	Tenant 1
125	Maier George	S Harris	8	Tenant 1
217	Nettleton Richard	1	pt 4	Tenant 1
J 92	Ormiston James	D	pt 6	L Son 1
J 92	Ormiston Thos.	D	E 7	Owner 1
J 142	Piper Samuel	1	pt 7	Owner 1
J 141	Pearce Geo.	1	pt 7	Owner 1
J 99	Parkins Abraham	D	pt 9	Owner 1
J 97	Parkins John	D	pt 10	Owner 1
70	Paine Benjamin	D	P K 3	Owner 1
J 43	Parfitt Albion	S King	2	Owner 1
10	Peacock Simeon	W Main	5	Owner 1
59	Potter Geo.	E York	22, 23	Owner 1
75	Pincombe John	D	pt 9	Owner 1
J 143	Piper John	1	pt 7	Owner 1
23	Peacock George	N King	15	Owner 1
125	Prior John	S Harris	8	Owner 1
J 88	Quirie James	D	1, 2, 3	Owner 1
24	Robertson Chas	W York	20, 21	Owner 1
126	Regan Timothy	S Harris	9	Owner 1
24	Robertson Ernest	W York	20, 21	L Son 1
J 140	Robbs David	1	pt 6	Tenant 1
J 151	Scott Thomas	1	pt 12	Owner 1
39	Scott Matthews	S King	at 6	Tenant 1
39	Scott James	S King	at 6	Owner 1
J 96	Sutherland Samuel	D	pt 9	Tenant 1
96	Sutherland John	D	pt 9	Owner 1
31	Stewart James	E Main	st pt 13 & 14	Owner 1

VOTERS' LIST.

No. on Roll.	Name.	Con.	Lot.	P. O.
J 150	Scott Thomas H.	1	pt 12	Tenant 1
21	Steward William	E York	65 to 68	Owner 1
46	Steer John	S Bridge	5, 6	Owner 1
J 89	Turnbull Robert	D	pt 6	Owner 2
84	Tiffany Albert	D & 1	1 & 2	Owner 1
29	Thrower Stephen	N King st	10	Owner 1
9	Thrower Charles	W Main st	3, 4	Owner 1
J 84	Tiffany John A.	1 & D	1 & 2	Owner 1
41	Taylor Louis	S King	3	Owner 1
J 131	Vail Lewis	1	pt 5	Owner 1
26	Vail Aaron	E York st	33,30	Owner 1
J 149	Weylor Christian	1	pt 11	Owner 1
20	Whittaker William	N King	8, 9	Tenant 1
55	Weir John	E York	4	Tenant 1
48	Waggoner Simon	S Bridge	3	Owner 1
J 145	Watkins James	1	pt 8	Tenant 1

PART II.—Persons entitled to vote at Municipal Elections ONLY.

102	Auld Mrs Mary	1	pt 8, 9	Owner 1
57	Allen Mrs	E York	26	Owner 1
20	Albee Mrs	N King	8, 9	Owner 1
102	Auld Jane	D 1	9	Owner 1
36	Blacquere Mrs	N King	4, 5	Owner 1
152	Burt Mrs Ann	1	pt 12	Owner 1
8	Blackwell James	W Main	1, 2	Owner 1
108	Christian Anthony	D	pt 11	Owner 1
35	Dowling Robt	N King	2, 3	Owner
56	Fortner Jeriah	E York	27	Owner 1
127	Hilton Friend	1	pt 4	Owner 1
99	Heatley Mrs H	D	pt 8, 9	Owner 1

No. on Roll.	Name.	Con.	Lot.	P. O.
72	Hammond Mrs.	Parks	7,8	Owner 1
72	Hammond Mary.	Parks	7,8	Owner 1
72	Hammond Charlotte	Parks	7,8	Owner 1
121	Hall William.	N Harris	19	Owner 1
72	Hammond Annie.	Parks	7,8	Owner 1
100	Heatley Frank.	D	pt 11	Tenant 1
145	Hacker Wm.	1	pt 8	Owner 1
60	Glennie G D.	W York	11	Owner 1
106	Johnstone Mrs.	D	pt 12	Owner 1
62	Jenkins Mrs M A.	W York	10	Owner 1
106	Johnstone Thomas	D	pt 12	Tenant 1
130	Jeffries Mrs J C.	1	pt 5	Owner 1
19	Ladd Mrs.	E Main	13,14	Owner 1
44	Lockwood Henry	S King	1	Owner 1
52	Link Mrs J.	N Pleasant st	5, 6, 7	Owner 1
83	McEwan Miss Agnes.	1	pt 1	Owner 1
40	Mullins Mrs	E York	28	Owner 1
135	Scott Hugh.	1	pt 5	Owner 5
88	Simmons Chas.	D & 1	pt 2,3	Owner 1
363	Smith Cumberland.	Gore	A E	Owner 3
129	Weeks Mrs Ann.	1	pt 5	Owner 1
211	Weylor Martin.	1	pt 11	Owner 1
33	Whitehead Daniel.	S King	9	Owner 1

PART III.—Persons entitled to vote at Elections for the Legislative
Assembly ONLY.

30	Asbury Samuel R.	D	pt 6	Householder 1
54	Blosdale F.	E York	33	Householder 1
83	Bowman Martin.	1	pt 1	Householder 1
50	Cleghorn George.	N Pleasant	3	Householder 1
101	Cudney William	D	pt 9	Householder 1
4	Cudney Luther.	E Main	5,6	Householder 1

VOTERS' LIST.

No. on Roll.	Name.	Con.	Lot.	P. O.
98	Darch William.....	D	pt 11	Householder 1
64	Hothan Samuel.....	S Harris		Householder 1
82	Hartford Charles.....	D	pt 1	Householder 1
32	McConnell J A.....	E John	1, 2	Householder 1
65	Mahler George jr.....	N Pleasant	3	Householder 1
66	Perkins Levi.....	N Pleasant	5	Householder 1
76	Pincombe Robert.....	E pr Alb't	10	Householder 1
51	Slingerland Elias.....	N Pleasant	4	Householder 1
103	Smith Joseph.....	1	pt 9	Householder
139	Taylor Alfred.....	1	pt 6	Wage Earner 1
71	Veale John.....		Park 6	Householder 1
86	Walker John B.....	D	pt 1, 2	Householder 1

POLLING SUBDIVISION No. 3.

Comprising all Lands in the Township of Delaware between Wards Nos, 1 and 2 on the North, and line between 1 to 17 and 18 on the South.

Polling in S. H. in S. S. No. 4.

PART I.—Persons entitled to vote at BOTH Municipal Elections and Elections to the Legislative Assembly.

No. on Roll.	Name.	Con.	Lot.	P. O.
	337 Allan Henry.....	4	pt 16	Owner 2
J	338 Allan Josephus.....	4	pt 16	Owner 2
J	317 Adams William.....	2	pt 13	Owner 7
J	213 Adams Thomas.....	2	pt 12	Owner 7
	216 Aitkens George.....	2	pt 12	Tenant 7
J	339 Allen George.....	4	pt 16	Owner 7
J	266 Bell William.....	3	pt 11	Owner 7
J	276 Bell William.....	3	pt 15	Owner 7
	331 Bodkin William.....	4	pt 13	Tenant 7
J	331 Bodkin J L.....	4	pt 13	Owner 7
J	270 Bodkin Alexander.....	3	pt 14	Owner 7
J	157 Bignall Thomas.....	1	pt 14	Owner 1
J	157 Bignall William.....	2	pt 11	Owner 2
	218 Beach George.....	2	pt 13	F Son 7
J	153 Craig David.....	1	pt 13	Owner 1
J	154 Craig Joseph.....	1	pt 13	Owner 1
J	328 Campbell Archibald.....	4	12	Tenant 7
J	326 Carey Edward.....	4	pt 11	Owner 7
J	342 Cook James.....	4	pt 17	Owner 2
J	259 Carley Lafayette.....	3	pt 9	Owner 1
J	328 Campbell Neill.....	4	12	Tenant 7
J	259 Carley George.....	3	pt 9	Tenant 1
J	153 Craig Adam.....	1	pt 13	Owner 1
J	153 Craig Horace.....	1	pt 13	Tenant 1
J	225 Dale Joseph.....	2	pt 17	Owner 7
	325 Field William.....	4	pt 10	Owner 7
J	205 Fortner Andrew.....	2	pt 8	Owner 1
J	344 Henderson John.....	4	pt 17	Owner 2
J	212 Howlett Robt.....	2	pt 11	Owner 7
J	344 Henderson James, jr.....	4	pt 17	Owner 2
J	344 Henderson Donald.....	4	pt 17	Owner 2
J	343 Hobkins G W.....	4	pt 17	Owner 2
	267 Howlett Joseph.....	3	pt 12 & 13	Owner 7
	269 Hammond Andrew.....	3	pt 13	Owner 7
J	254 Hull Francis jr.....	3	pt 8	Owner 1
J	269 Hammond John.....	3	pt 13	Tenant 7

VOTERS' LIST.

No. on Roll.	Name.	Con.	Lot.	P. O.
J 223	Hall Austin.....	2	pt 15	Owner 1
212	Howlett John.....	2	pt 11	Owner 7
J 206	Hughson Benson.....	2	pt 9	Owner 1
254	Hull Francis, sr.....	3	pt 8	Owner 1
206	Hughson W D.....	2	pt 9	Owner 1
343	Hopkins G H.....	4	pt 17	L Son 2
110	Heron Alexander.....	D	pt 14	Owner 5
J 214	Howlett Ephraim.....	2	pt 12	Owner 7
J 219	Ireland David.....	2	pt 13	Owner 1
J 166	Johnstone John, jr.....	1	pt 17	Owner 5
J 160	Johnstone Henry.....	1	pt 16 & 15	Owner 5
J 106	Johnstone Thomas.....	1	pt 16 & 17	Owner 1
J 333	Kelly William.....	4	pt 14	Owner 7
J 332	Kelly Andrew.....	4	pt 14	Tenant 2
332	Kelly James, sr.....	4	pt 14	Owner 2
J 274	Kaiser John.....	3	pt 14 & 15	Owner 7
J 158	Kennedy Daniel.....	1	pt 16	Tenant 5
J 327	Kilburn J R.....	4	pt 11	Owner 2
J 158	Kennedy Fred A.....	1	pt 16	Tenant 5
J 330	Knox Joseph.....	4	pt 13	Tenant 2
J 204	Leaker Wm H.....	2	pt 8	Tenant 1
J 336	McFarlane George.....	4	pt 15	Owner 7
J 335	Monteith George.....	4	pt 15	Owner 7
J 277	Monteith A C.....	3	pt 16	Owner 7
J 224	McAuley Henry.....	2	pt 16	Owner 1
222	McAuley Daniel.....	2	pt 15	Owner 1
J 280	Monteith William.....	3	pt 17	Owner 7
J 280	Monteith John.....	3	pt 17	Owner 7
J 207	Milne William.....	2	pt 9, 10	Owner 7
336	McFarlane Alexander.....	4	pt 15	Owner 7
J 263	Oliver John.....	3	pt 10	Tenant 7
323	Pow Peter.....	4	pt 9	Owner 2
J 226	Powell Charles.....	2	pt 17	Owner 1
J 226	Powell Richard.....	2	pt 17	Owner 1
J 268	Purdy David.....	3	pt 12	Owner 7
281	Prior Richard.....	3	pt 17	Owner 7
J 321	Ryckman David.....	4	pt 8, 9	Owner 2
J 208	Ralph Edward.....	2	pt 8	Owner 1

No. on Roll.	Name.	Con.	Lot.	P. O.
J 324	Sifton John.....	4	pt 10	Owner 7
J 273	Scott Joseph.....	3	pt 14	Owner 7
J 272	Scott William.....	3	pt 13	Owner 7
	210 Scoynee Samuel, sr.....	2	pt 10	Tenant 1
J 220	Scott Hugh, jr.....	3	pt 14	Owner 1
J 156	Scott James.....	1	pt 14	Tenant 1
J 156	Scott Nelson.....	1	pt 13	Tenant 1
J 156	Scott Thomas.....	1	pt 14	Tenant 1
J 341	Smith Win G.....	4	pt 16	Owner 2
	275 Weylor Jacob.....	3	pt 15	Owner 7
J 334	Wilsie Elvin.....	4	pt 15	Owner 7
J 265	Winnacott Emmanuel.....	3	pt 11	Owner 7
	211 Weylor Martin.....	2	pt 11	Owner 1
J 111	Weld Joseph.....	1	pt 15	Owner 1
J 265	Winnacott John.....	3	pt 11	Tenant 7
J 265	Winnacott Thomas.....	3	pt 11	Tenant 7
J 322	Wonnacott Charles.....	4	pt 9	Owner 7

PART II.—Persons entitled to vote at Municipal Elections ONLY.

340	Adams Me'vin.....	4	pt 16	Tenant 2
340	Adams Samuel.....	4	pt 16	Owner 2
152	Burt William.....	2	pt 13	Tenant 1
204	Blynn Robt.....	2	pt 8	Owner 2
218	Beach Mrs H. H.....	2	pt 13	Owner 7
258	Blashill Tyndall.....	3	pt 8	Owner 1
258	Blashill Henry.....	3	pt 8	F Son 1
328	Campbell Mrs M.....	4	12	Owner 7
261	Element William.....	3	pt 9	Owner
152	Harding Mrs.....	2	pt 13	Owner
164	Jones Henry.....	2	pt 16	Owner 5
158	Kennedy Mrs Jos.....	1	pt 15	Owner 5
277	Monteith Archie.....	3	pt 16	Owner

VOTERS' LIST.

P. O.	No. on Roll.	Name.	Con.	Lot.	P. O.
Owner 7	329	Poole Joseph.....	4	pt 13	Tenant 2
Owner 7	282	Parsons Thomas.....	3	pt 17	Owner 9
Owner 7	282	Parsons Elnathan.....	3	pt 17	Owner 9
Tenant 1					
Owner 1					
Tenant 1					
Tenant 1					
Owner 2					
	257	Robertson Richard.....	3	pt 8	Owner 2
	151	Scott Thomas.....	2	pt 13	Owner 1
	319	Scott William.....	4	pt 8	Owner 2
	324	Sifton Charles.....	4	pt 10	Owner 2
	156	Scott Mrs Ann.....	1	pt 14	Owner 5
	319	Tye Wm J.....	4	pt 8	Owner 2
	329	Talbot John.....	4	pt 13	Owner 2
	255	Vanlinder M.....	3	pt 8	Owner 2
	256	Vanlinder Gideon.....	3	pt 8	L Son 2
	279	Wilson Richard.....	3	pt 16	Owner 2
	159	Weld Stephen.....	1	pt 15	Owner 5
	260	Weylor Christian.....	3	pt 9	Tenant 1

PART III.—Persons entitled to vote at Elections for the Legislative Assembly ONLY.

	278	Foster William.....	3	pt 16	Householder 7
	271	Hammond James.....	3	14	Householder 7
	264	Patrick James.....	3	pt 10	Householder 1
	215	Jones Edward.....	2	pt 12	Householder 7
	262	Reid George.....	3	pt 9	Householder 2
	155	Scott William.....	1	pt 13	Wage Earner 5
	209	Scoyne Ruben.....	2	pt 8	Householder 1
	320	Schram Walter.....	4	pt 9	Householder 2

POLLING SUBDIVISION No. 4.

Comprising all Lands in the Township of Delaware, lying south of Lot 17.
Polling in S. H. in S. S. No. 6.

PART I.—Persons entitled to vote at BOTH Municipal Elections and Elections
to the Legislative Assembly.

No. on Roll.	Name.	Con.	Lot.	P. O.
J 355	Baker William.....	4	pt 22 & 23	Owner 9
351	Baker Robert H.....	4	pt 21	Owner 9
351	Baker Thomas.....	4	pt 21	L Son 9
351	Baker Isaac.....	4	pt 21	L Son 9
J 288	Brown John.....	3	pt 20	Owner 5
113	Belton John.....	D	pt 24	Owner 8
J 352	Baker Samuel.....	4	pt 22	Owner 9
292	Campbell Wm J.....	3	pt 22	L Son 5
J 289	Campbell James.....	3	pt 21	Owner 5
J 237	Campbell Colin.....	3	pt 24	Owner 5
J 292	Campbell William.....	3	pt 22	Owner 5
J 163	Campbell Henry.....	1	pt 18	Owner 5
360	Dores James.....	4	pt 24	Owner 4
J 357	Elwood John.....	4	pt 22	Owner 4
J 232	Ferguson Francis.....	2	pt 21	Owner 5
J 114	Gordon John.....	D	pt 24	Owner 8
J 288	Goldie John.....	3	pt 19	Owner 5
J 362	Hunt Llewellyn.....	4	pt 24	Tenant
J 347	Henderson James W.....	4	pt 19	Owner
J 346	Henderson Alex jr.....	4	pt 19	Owner 5
J 238	Harshaw R J.....	2	pt 24	Owner 5
J 290	Henderson Alex.....	3	pt 21	Owner 5
J 164	Jones Henry.....	1	pt 19	Owner 6

VOTERS' LIST.

No. on Roll.	Name.	Con.	Lot.	P. O.
J 162	Kennedy Thomas	1	pt 18	Owner 5
171	Kent John.....	1	pt 24	Owner 8
J 234	Kennedy James.....	1	22	Owner 5
J 173	Lewis Andrew	1	pt 24	Owner 8
112	Leach George sr.....	D	19	Owner 5
112	Leach John	D	19	L Son 5
112	Leach William	D	19	L Son 5
J 173	Lewis William.....	1	pt 24	Owner 8
J 356	Mann G A W.....	1	pt 22	Owner 4
J 295	McCully Thompson.....	3	pt 18	Owner 4
J 345	McFarlane John, jr.	4	pt 18	Owner 5
J 345	McFarlane Alexander.....	4	pt 18	Owner 5
J 235	McPherson Donald.....	2	pt 22	Owner 5
J 231	McNichol Alexander.....	2	pt 21	Owner 5
J 231	McNichol James	2	pt 21	Owner 5
J 230	McPherson Hugh	2	20	Owner 5
J 169	McCallum James.....	1	pt 23	Owner 8
J 167	McPherson Duncan.....	1	pt 21	Owner 5
J 167	McPherson Hector.....	1	pt 20	Owner 5
J 284	Musgrove John.....	3	pt 19	Owner 5
J 170	McMillan A.....	1	pt 24	Owner 8
J 229	May Donald.....	2	pt 19	Tenant 5
349	May Wm. C.....	4	pt 20	Owner 9
J 293	Orr John.....	3	pt 23	Owner 5
J 282	Parsons Thomas.....	4	pt 18	Owner 2
J 282	Parsons Elnathan.....	3	pt 18	Owner 2
172	Pullford Peter R.....	1	pt 24	Owner 1
358	Stanton James.....	4	pt 23	Owner 4
J 358	Stanton J T.....	4	pt 23	Tenant 4
J 358	Stanton Edgar.....	4	pt 23	Tenant 4
J 286	Scott James W.....	3	pt 20	Owner 5
J 291	Scott Wm. S.....	3	pt 21	Owner 5
J 359	Thom James, jr.....	4	pt 23	Tenant 4
359	Thom James, sr.....	4	pt 23	Owner 4
J 166	Thompson Archibald.....	1	pt 20,21	Owner 5
J 294	Vickery Wm.....	3	pt 18	Owner 4

No. on Roll.	Name.	Con.	Lot.	P. O.
J 348	Weeks William.....	4	pt 19, 20	Owner 4
J 159	Weld Stephen.....	1	pt 18	Owner 5

PART II.—Persons entitled to vote at Municipal Elections ONLY.

344	Baker William.....	4	pt 20	Owner 2
355	Baker Mrs E.....	4	pt 22	Owner 9
229	Campbell Sarah Ann.....	2	pt 19	Owner 5
229	Campbell Matilda.....	2	pt 19	Owner 5
233	Cowling John.....	2	pt 21	Owner 5
361	Dores David.....	4	pt 23	Owner 9
344	Henderson James.....	4	pt 20	Tenant 9
344	Henderson Donald.....	4	pt 20	Tenant 9
344	Henderson John.....	4	pt 20	Tenant 9
228	Jones Mrs Agnes.....	2	pt 19	Owner 5
234	Kennedy Mrs H.....	2	pt 22	Owner 5
284	Musgrove Mrs E.....	3	pt 19	Owner 5
284	Musgrove Jane.....	3	pt 19	Owner 5
283	May James.....	3	pt 20	Owner 4
166	McNichol Neil.....	1	pt 21	Owner 5
168	McArthur Colen.....	1	pt 23	Tenant 8
168	McArthur John.....	1	pt 23	Owner
236	McGugan John.....	2	pt 21	Owner 5
226	Powell Richard.....	2	pt 19	Owner 1
226	Powell Charles.....	2	pt 19	Owner 1

C
li
th
vo
on
by
cip
if
ce

PART III.—Persons entitled to vote at Elections for the Legislative Assembly ONLY.

No. on Roll.	Name.	Con.	Loc.	P. O.
221	Bernard Wm.....	2	pt 18	Householder 5
227	Hall Thom.....	2	pt 18	Income 5
353	Marsh Wm.....	4	pt 21	Householder 9
353	Marsh A G.....	4	pt 21	Householder 9
165	Scoyne Samuel.....	1	pt 19	Householder 5
220	Scott Hugh.....	2	pt 18	Owner 5
283	Wilson James.....	3	pt 20	Householder 9

Number of Jurors marked on the List, 248.

I, ROBERT BODKIN, Merchant, Clerk of the Municipality of Delaware, in the County of Middlesex, do hereby certify that parts one and three of the within list constitute a correct list for the year 1887 of all persons appearing by the last revised Assessment Roll of the said Municipality to be entitled to vote at Elections for Members of the Legislative Assembly; and that parts one and two constitute a correct list for said year of all persons appearing by the said roll to be entitled to vote at Municipal Elections in said Municipality; and I hereby call upon all electors to examine the said list, and if any omissions or other errors are perceived therein, to take immediate proceedings to have the said errors corrected according to law.

Dated this 14th day of September, 1887:

R. BODKIN, Clerk of Delaware,
Delaware P. O.

