

**CIHM
Microfiche
Series
(Monographs)**

**ICMH
Collection de
microfiches
(monographies)**



Canadian Institute for Historical Microreproductions / Institut canadien de microreproductions historiques

© 1994

Technical and Bibliographic Notes / Notes techniques et bibliographiques

The Institute has attempted to obtain the best original copy available for filming. Features of this copy which may be bibliographically unique, which may alter any of the images in the reproduction, or which may significantly change the usual method of filming, are checked below.

L'Institut a microfilmé le meilleur exemplaire qu'il lui a été possible de se procurer. Les détails de cet exemplaire qui sont peut-être uniques du point de vue bibliographique, qui peuvent modifier une image reproduite, ou qui peuvent exiger une modification dans la méthode normale de filmage sont indiqués ci-dessous.

Coloured covers/
Couverture de couleur

Covers damaged/
Couverture endommagée

Covers restored and/or laminated/
Couverture restaurée et/ou pelliculée

Cover title missing/
Le titre de couverture manque

Coloured maps/
Cartes géographiques en couleur

Coloured ink (i.e. other than blue or black)/
Encre de couleur (i.e. autre que bleue ou noire)

Coloured plates and/or illustrations/
Planches et/ou illustrations en couleur

Bound with other material/
Relié avec d'autres documents

Tight binding may cause shadows or distortion
along interior margin/
La reliure serrée peut causer de l'ombre ou de la
distorsion le long de la marge intérieure

Blank leaves added during restoration may appear
within the text. Whenever possible, these have
been omitted from filming/
Il se peut que certaines pages blanches ajoutées
lors d'une restauration apparaissent dans le texte,
mais, lorsque cela était possible, ces pages n'ont
pas été filmées.

Additional comments:
Commentaires supplémentaires:

Pages wholly or partially obscured by errata slips, tissues,
etc., have been refilmed to ensure the best possible image.
Addenda sheets affixed to inside front cover and to last page.

This item is filmed at the reduction ratio checked below/
Ce document est filmé au taux de réduction indiqué ci-dessous.

10X	12X	14X	16X	18X	20X	22X	24X	26X	28X	30X	32X
					<input checked="" type="checkbox"/>						

Coloured pages/
Pages de couleur

Pages damaged/
Pages endommagées

Pages restored and/or laminated/
Pages restaurées et/ou pelliculées

Pages discoloured, stained or foxed/
Pages décolorées, tachetées ou piquées

Pages detached/
Pages détachées

Showthrough/
Transparence

Quality of print varies/
Qualité inégale de l'impression

Continuous pagination/
Pagination continue

Includes index(es)/
Comprend un (des) index

Title on header taken from:
Le titre de l'en-tête provient:

Title page of issue/
Page de titre de la livraison

Caption of issue/
Titre de départ de la livraison

Masthead/
Générique (périodiques) de la livraison

The copy filmed here has been reproduced thanks to the generosity of:


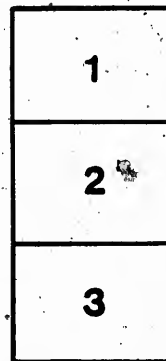

Archives of Ontario
Toronto

The images appearing here are the best quality possible considering the condition and legibility of the original copy and in keeping with the filming contract specifications.

Original copies in printed paper covers are filmed beginning with the front cover and ending on the last page with a printed or illustrated impression, or the back cover when appropriate. All other original copies are filmed beginning on the first page with a printed or illustrated impression, and ending on the last page with a printed or illustrated impression.

The last recorded frame on each microfiche shall contain the symbol \rightarrow (meaning "CONTINUED"), or the symbol ∇ (meaning "END"), whichever applies.

Maps, plates, charts, etc., may be filmed at different reduction ratios. Those too large to be entirely included in one exposure are filmed beginning in the upper left hand corner, left to right and top to bottom, as many frames as required. The following diagrams illustrate the method:



L'exemplaire filmé fut reproduit grâce à la générosité de:

Archives of Ontario
Toronto

Les images suivantes ont été reproduites avec le plus grand soin, compte tenu de la condition et de la netteté de l'exemplaire filmé; et en conformité avec les conditions du contrat de filmage.

Les exemplaires originaux dont la couverture en papier est imprimée sont filmés en commençant par le premier plat et en terminant soit par la dernière page qui comporte une empreinte d'impression ou d'illustration, soit par le second plat, selon le cas. Tous les autres exemplaires originaux sont filmés en commençant par la première page qui comporte une empreinte d'impression ou d'illustration et en terminant par la dernière page qui comporte une telle empreinte.

Un des symboles suivants apparaîtra sur la dernière image de chaque microfiche, selon le cas: le symbole \rightarrow signifie "A SUIVRE", le symbole ∇ signifie "FIN".

Les cartes, planches, tableaux, etc., peuvent être filmés à des taux de réduction différents. Lorsque le document est trop grand pour être reproduit en un seul cliché, il est filmé à partir de l'angle supérieur gauche, de gauche à droite, et de haut en bas, en prenant le nombre d'images nécessaire. Les diagrammes suivants illustrent la méthode.

MICROCOPY RESOLUTION TEST CHART

(ANSI and ISO TEST CHART No. 2)



1.0

4.5

5.0

5.6

6.3

7.1

8.0

9.0

10

2.8

2.5

3.2

2.2

3.6

2.0

4.0

1.8



1.1



1.25



1.4



1.6



APPLIED IMAGE Inc

1653 East Main Street
Rochester, New York 14609 USA
(716) 482-0300 - Phone
(716) 288-5989 - Fax

VOTERS' LIST
FOR THE MUNICIPALITY OF THE
TOWNSHIP OF
WOLFORD

FOR THE YEAR 1894.

BROCKVILLE:
TIMES PRINTING HOUSE.
1894.



CERTIFICATE OF JUDGE

I, *James Reynolds*, Judge of the Counties of Leeds and Grenville, pursuant to Section 17, of "THE ACT, 1889," do hereby certify that the annexed is a corrected copy for the year 1894, received by me from the Clerk of the Municipality of *Wolford* Counties, according to my revision and correction thereof pursuant to said Act.

DATED at the TOWN OF BROCKVILLE, this *19.*
December A.D. 1894

James Reynolds

, 1894.

WOLFORD

OF JUDGE.

RES:

Easton's Corners. 5 Prescott.
Ottawa. 10 Addison.

in the Township of Wolford
by concession.

Sections in the Legislative Assembly.


Judge of the County Court of the United
Section 17, of "THE ONTARIO VOTERS' LISTS
is a corrected copy of the List of Voters
Clerk of the Municipality of the *Township*
in the said United
thereof pursuant to the provisions of the

Concession or Street.		P.O.A.
.....	owner	m f 1
.....	owner	m f 1
.....	owner	m f 1
.....	owner	m f 1
.....	owner	m f 1
.....	owner	m f 3
.....	son	m f 1
.....	owner	m f 2
.....	son	m f 2
.....	owner	m f 1
.....	owner	m f 1
.....	owner	m f 2
.....	owner	m f 2
.....	owner	m f 2
.....	owner	m f 2
.....	owner	m f 1
.....	owner	m f 1
.....	owner	m f 1
.....	owner	m f 1
.....	son	m f 1
.....	owner	m f 5
and B	owner	m f 1
and B	owner	m f 1
.....	owner	m f 2
.....	owner	m f 2
.....	owner	m f 1
.....	owner	m f 1

19. day of

James Reynolds
JUDGE.

183 Davis, Albert H	6	A and B	owner	m f 1
181 Davis, Ralph	Gore	4	son	m f 1
180 Davis, Richard T	le 1/2 5	5	owner	m f 2
				m f 2



11
6
fr
P
N
o
R

1
1
1
1
1
1
1
1
1

VOTERS' LIST, 1894.

MUNICIPALITY OF WOLFORD

SCHEDULE OF POSTOFFICES:

1 Merrickville. 2 Bishop's Mills. 3 North Augusta. 4 Easton's Corners. 5 Prescott.
6 Andriewville. 7 Burrill's Rapids. 8 Oxford Mills. 9 Ottawa. 10 Addison.

POLLING SUB-DIVISION No. 1.—Comprising all the Lots in the Township of Wolford from Lot No. 1 to Lot No. 10 (inclusive) in each and every concession.

PART I.—Persons Entitled to Vote at Both Municipal Elections and Elections to the Legislative Assembly.

No. on Roll	NAME.	Jurors	Lot.	Concession or Street.	—	P.O.A.
13	Armstrong, James		pt w 10	2	owner	m f 1
12	Armstrong, William N.		pt e 8	1	owner	m f 1
10	Atkinson, Edward		pts 8 and 9	2	owner	m f 1
7	Atkinson, Robert		e 7	3	owner	m f 1
6	Arnold, Richard		e 5	3	owner	m f 1
4	Alberry, Elias		pt 10	6	owner	m f 3
62	Boyd, William		r 1	A	f son	m f 1
23	Baker, William A.		e 7	4		
40	Baker, Craven		7	6	owner	m f 2
41	Baker, Herbert		7	6	f son	m f 2
54	Bennett, Thomas C.		e 1, Gore	1	owner	m f 1
56	Bennett, William		pt 4	1	owner	m f 1
47	Bigford, Thomas		w 3	7	owner	m f 2
48	Bigford, Henry		e 2	5	owner	m f 2
49	Bigford, Edward		e 2	4	owner	m f 2
45	Bradford, John		r 4	6	owner	m f 2
44	Bradford, Joseph		pt 4	7	owner	m f 2
52	Booth, Thomas		w 9	3	owner	m f 1
50	Bates, John R.		r 6	3	owner	m f 1
25	Brown, Robert		f 17	5	owner	m f 1
42	Burns, Sylvester		pt 2	3	owner	m f 2
51	Bates, Walter J.		r 6	3	f son	m f 1
82	Buckley, James		5	4	owner	m f 5
127	Chester, H. N.		pts 5 and 6	A and B	owner	m f 1
	Chester, W. A.		pts 1 and 3	A and B	owner	m f 1
173	Christman, Charles		e 4	5	owner	m f 2
134	Christman, George E.		e 3	7	owner	m f 2
130	Carley, Joseph H.		pt 9	6	owner	m f 1
135	Carley, George A.		f 6	4	owner	m f 1
182	Davis, Nathan		6	A and B	owner	m f 1
183	Davis, Albert H.		6	A and B	f son	m f 1
181	Davis, Ralph		Gore	4	owner	m f 2
180	Davis, Richard T.		le 5	5	owner	m f 2

POLLING SUB-DIVISION No. 1.

No. on Roll	NAME.	Juror	Lot.	Concession or Street.		P. O. A.
179	Devitt, Edward		pt 9	7.	tenant	m f 2
180	Devitt, James	j	pt 9	7.	owner	m f 2
209	Earl, John		f 1/3	5.	owner	m f 2
210	Earl, George H.		f 1/3	5.	f son	m f 2
202	Earl, John R.	j	w 1/7	4.	owner	m f 1
207	Elliott, Archibald		pt 2	7.	owner	m f 2
206	Edwards, Theophilus	j	pts 7 and 8	7.	owner	m f 2
204	Edwards, George	j	e 1/8	7.	owner	m f 2
208	Elliott, Albert		pt 3	8.	owner	th f 2
228	Fitzgerald, James		pt 9	7.	owner	m f 3
229	Fitzgerald, Samuel		pt 9	7.	f son	m f 3
230	Fitzgerald, William		pt 9	7.	f son	m f 3
264	Gregg, William J	j	pts 1 and 2	A	owner	m f 1
261	Gibson, James		pt 7	7.	owner	m f 10
286	Hart, James	j	pt 4	3.	owner	m f 1
284	Hart, Samuel, sr	j	n w 1/6	6.	owner	m f 2
282	Hart, Samuel, jr		w 1/7	5.	owner	m f 2
292	Halnan, Michael		pts 1 and 2	3.	owner	m f 1
293	Halnan, Freeman		pts 1 and 2	3.	f son	m f 1
294	Halnan, James		pts 1 and 2	3.	f son	m f 1
296	Halnan, Thomas		1 Gore	2.	owner	m f 1
298	Hollister, Robert		1 and 2	1.	owner	m f 1
286	Hare, Thomas		pt 4	7.	owner	m f 2
287	Hart, Samuel		pt 4	3.	f son	m f 1
298	Halnan, Archie		pts 1 and 2	3.	f son	m f 1
	Hoople, Alonzo		Gore	A and B	owner	m f 1
320	Jones, Wm. sr		pt 7	8.	ow	m f 2
326	Johnston, Robert		w 1/3	A	owner	m f 1
327	Johnston, Henry		w 1/3	A	tenant	m f 1
324	Jones, Thomas		pt 6	8.	owner	m f 2
348	Kyle, Patrick	j	f 1/10	4.	owner	m f 1
344	Kyle, Francis		r 10	3.	owner	m f 1
342	Kelly, Alexander		w 1/2 of e 1/8	4.	f son	m f 1
345	Kelly, Michael		w 1/8	4.	owner	m f 1
340	King, John		pts 8 and 9	5.	owner	m f 2
205	Kerr, Joseph	j	e 1/8	7.	tenant	m f 2
360	Lesson, Frank D.		f pt 4	4.	owner	m f 1
362	Lane, Alonzo	j	pt 4	A and B	owner	m f 1
359	Lang, John		e 1/8	3.	owner	m f 1
359	Lucas, John	j	pt 1	A and B	owner	m f 1
354	Lundy, James		e 1/3	6.	owner	m f 2
354	Lundy, Hugh		e 1/3	6.	owner	m f 2

POLLING SUB-DIVISION No. 1.

P.O.A.	No. on Roll	NAME.	Juro	Lot.	Concession or Street.		P.O.A.
n f 2	356	Lundy, Samuel J.	j	pt 2	6	owner	m f 2
n f 2	353	Little John, John	j	pt 9	7	owner	m f 2
		9 Little, William A.		e 1/7	3	oc	m f 1
	55	Lucas, Wm.		2 1/2 1 Gore.	1	tenant	m f 1
n f 2	392	Maxwell, John		w 1/2 10	5	owner	m f 1
n f 1	402	Moore, Samuel		pt 4	4	owner	m f 1
n f 2	391	Mussell, John H.	j	pt 6	2	owner	m f 1
n f 2	398	Miner, Chester B.		e 1/2 2	A and B	owner	m f 1
n f 2	399	Miner, Charles H.		w 1/2 1	B	f son	m f 1
n f 2	396	Mosher, Benjamin		w 1/2 3	1	owner	m f 1
n f 3	397	Mosher, David C.		e 1/2 5	1	owner	m f 1
n f 3	390	Menish, Archibald		f 1/2 5	6	owner	m f 2
n f 3	393	Moxley, George		w 1/2 6	1	owner	m f 1
	394	McIntosh, William		pt 5	A and B	owner	m f 1
n f 1	385	McDonald Alexander		pts 3 and 4	6	owner	m f 2
n f 10	384	McDonald, William		pt 4	6	owner	m f 2
	383	McDonald, Henry		pt 4	6	owner	m f 2
	387	McCoy, John		pt 4	7	owner	m f 2
	388	McCoy, William J.	j	e 1/2 4	7	owner	m f 2
	382	McLellan, Francis		pt 7	7	owner	m f 2
	389	McFadden, Robert		pts 3 and 4	8	owner	m f 1
	386	McDonald, Frank H.		r 4	5	f son	m f 1
	290	Nelson, James	j	pt 7	2	tenant	m f 1
	453	O'Neill, Felix		pt 1	A	oc	m f 1
	452	O'Neill, Cyrus	j	pt 1	A	owner	m f 1
	451	Oakes, Thomas J.		r 1/2 5	6	owner	m f 2
	450	Oakes, William		r 1/2 6	6	owner	m f 2
n f 2		Percival, Roger		pt 9	8	owner	m f 1
n f 1	473	Powell, Martin		7 8	7 8	owner	m f 1
n f 2	466	Phillips, Thomas	j	r 1/2 10	4	owner	m f 1
	467	Phillips, George H.		pt 9	4	owner	m f 1
	475	Pelton, David	j	Gore	A and B	owner	m f 7
n f 1	474	Pritchard, Joseph		w 1/2 5	5	owner	m f 2
n f 1		Pritchard, John		w 1/2 5	5	f son	m f 2
n f 1	471	Payne, Loftus		pts 9 and 10	8	f son	m f 3
n f 1	469	Pirdy, James	j	w 1/2 8 and 9	6	owner	m f 2
n f 2	465	Postlethwaite, Wm. F.		e 1/2 9	1	owner	m f 1
n f 2	468	Peoples, Robert		pt 4	2	owner	m f 1
	472	Payn, William		pt 10	7	f son	m f 1
n f 1	490	Robinson, Levi	j	pt 3	4	owner	m f 2
n f 1	488	Rowson, William		pt 10	8	owner	m f 3
n f 1	489	Rowson, Henry		pt 10	8	f son	m f 3
n f 2	283	Reynolds, John A.	j	w 1/2 7	5	tenant	m f 2
n f 2	400	Ralph, George		f 10 pt 2	A B	tenant	m f 2

POLLING SUB-DIVISION No. 1.

No. on Roll	NAME.	JURORS	Lot.	Concession or Street.		P. O. A.
521	Steacy, Joseph		pts 11 12 13	8	owner	m f 3
524	Spicer, Robert, sr		pt 10 and 11	2	cc	m f 1
522	Spicer, John M.		pt 10 and 11	2	owner	m f 1
518	Snowden, Acclus		pt 9	6	owner	m f 2
520	Snowden, Robert		pt 8	5	owner	m f 2
516	Snowden, Thomas		pt 9	6	owner	m f 2
519	Seeley, Chancey		pt 10	6	owner	m f 2
291	Simpson, Thomas		7	2	tenant	m f
541	Thomas, Howard	j	e 1/4	A and B	owner	m f 1
539	Thompson, George		pt 2	8	owner	m f 2
540	Thompson, Matthew		pt 2	8	f son	m f 2
564	Wilson, William, sr		r 10	2	owner	m f 1
565	Wilson, David A.		r 10	2	f son	m f 1
556	Wilson, David, sr		w 1/9	5	owner	m f 1
557	Wilson, Hugh H.		w 1/9	5	f son	m f 1
558	Wilson, George		w 1/9	5	f son	m f 1
555	Wilson, David, jr	j	pt 10	5	owner	m f 1
563	Wilson, William J		w 1/9	1	owner	m f 1
562	Wilson, Samuel	j	w 1/5	3	owner	m f 1
569	Wilson, William J		w 1/5	3	f son	m f 1
570	Wilmer, John, sr		pt 10	1	owner	m f 1
560	Wilmer, John, jr	j	pt 5	7	owner	m f 2
571	Wylie, Adam		w 1/4	1	owner	m f 1
568	Wylie, James		7	1	owner	m f 1
572	Webster, Albert		pt 1	B	owner	m f 1
561	Weir, David		f 1/2	6	owner	m f 2
559	Willoughby, Jacob		10	7	owner	m f 2
552	Willoughby, Omar	j	pts 5	7 and 8	tenant	m f 2

PART II.—Persons Entitled to Vote at Municipal Elections Only.

24	Bates, Sarah		r pt 9	3	owner	1
138	Chester, Minerva		pts 1 3	A and B	owner	1
231	Fox, Mary A.		pt 5	8	owner	3
232	Forrest, Jane		r 4	3	owner	1
347	Kirkland, Elizabeth		e 1/8	6	owner	2
8	Little, Elizabeth J.		e 1/9	3	owner	1
289	Mussell, Jemima		pt 7	2	tenant	1
400	Miner, Lorena		w pt 2	A and B	owner	1
470	Payne, Sarah		pts 9 and 10	8	owner	3

VOTERS' LIST, 1894.

MUNICIPALITY OF WOLFORD

SCHEDULE OF POSTOFFICES:

1 Merrickville. 2 Bishop's Mills. 3 North Augusta. 4 Easton's Corners. 5 Prescottt.
 6 Andrewsville. 7 Burritt's Rapids. 8 Oxford Mills. 9 Ottawa. 10 Addison.

POLLING SUB-DIVISION No. 2.—Comprising all the Lots in the Township of Wolford from Lot No. 11 to Lot No. 19 (inclusive) in each and every concession.

PART I.—Persons Entitled to Vote at Both Municipal Elections and Elections to the Legislative Assembly.

No. on Roll	NAME.	Jurors	Lot.	Concession or Street.	—	P.O.A
11	Armstrong, John	j	pts 11, 12 and 14	3	owner	m f 1
17	Armstrong, William	j	pts 12, 13 and 14	3	owner	m f 1
18	Atkinson, Thomas	j	n w 1/2 18	2	owner	m f 1
5	Atkinson, George	j	w 1/2 14	4	owner	m f 1
2	Alberry, Samuel	j	e 1/2 13	7	owner	m f 3
3	Alberry, Alfred	j	e 1/2 13	7	f son	m f 3
1	Alberry, Norton	j	r 11	6	owner	m f 3
33	Alberry, Cyrus	j	r w 1/2 17	7	tenant	m f 3
14	Atchie, Alex	j	pt 18	1	tenant	m f 1
61	Boyd, Richard	j	pt 15	A	owner	m f 1
60	Boyd, John	j	w 1/2 14	A	owner	m f 1
81	Burchill, Robert	j	e pt 19	1	f son	m f 1
64	Burchill, John, jr.	j	pts 15 and 16	A	owner	m f 1
57	Burchill, Samuel	j	pt 15	A	owner	m f 1
59	Burchill, Arthur	j	w 1/2 15	A	f son	m f 1
63	Burchill, Thomas, sr.	j	w pt 16	A	owner	m f 1
65	Burchill, Thomas H.	j	f pt 18	1	owner	m f 1
75	Begley, Robert	j	pts 17 and 18	2	owner	m f 4
72	Beamish, John	j	w 1/2 15	2	owner	m f 1
73	Beamish, William	j	w 1/2 15	2	f son	m f 1
74	Beamish, George	j	n e 1/2 15	2	oc	m f 1
69	Brennan, Pierce	j	w 1/2 12	1	owner	m f 1
70	Brennan, Edward	j	w 1/2 12	1	f son	m f 1
66	Baker, Thomas	j	pt 12	2	owner	m f 1
67	Baker, John H.	j	pt 12	2	f son	m f 1
266	Baker, Thomas E.	j	pt 12	2	f son	m f 1
68	Baker, Samuel L.	j	pt 12	2	f son	m f 1
71	Baker, Henry	j	w 1/2 11	1	owner	m f 1
38	Baker, George	j	e 1/2 16	5	owner	m f 1
76	Barry, Watson	j	18	3	owner	m f 4
46	Bradford, Deming	j	r 14	6	f son	m f 2
26	Baldwin, Joel B.	j	w 1/2 15	6	owner	m f 3
27	Baldwin, John E.	j	w 1/2 15	6	f son	m f 3
30	Brown, Stewart	j	w 1/2 14	5	f son	m f 4
31	Brown, William H.	j	f 1/2 14	6	owner	m f 1
32	Buker, Hiram	j	18	7	owner	m f 3
34	Buker, Ethren	j	pts 15 and 16	7	owner	m f 3

POLLING SUB-DIVISION No. 2.

No. on Roll	NAME.	Jurors	Lot.	Concession or Street.		P.O.A
114	Barnett, John	j	f pt 19	5	owner	m f 4
39	Barnett, William J.	j	f 16	5	owner	m f 1
113	Barber, Elnathan		f 18	5	owner	m f 4
477	Best, Samuel		w 18	2	tenant	m f 4
28	Baldwin, Joel L.		w 15	6	owner	m f 3
115	Burchill, Thomas J.		pt 15	1	owner	m f 1
123	Carley, Joseph, sr		e 15	4	owner	m f 1
128	Carley, Thomas		e 12	4	owner	m f 1
129	Carley, Walter J.		e 12	4	f son	m f 1
136	Carley, Joseph S.		r 11	2	owner	m f 1
127	Carley, Abraham E.		w 12	4	owner	m f 1
124	Carley, William W.		e 11	4	tenant	m f 1
139	Cross, Alanson		w 16	3	owner	m f 4
140	Cross, John		r 17	3	owner	m f 4
141	Cross, Lonson		r 17	3	f son	m f 4
79	Cross, John H.		pt 19	2	tenant	m f 4
125	Cotnam, James		w 15	4	owner	m f 1
16	Church, Oliver R.		pt 18	1	oc	m f 1
126	Checkley, Richard		w 14	7	owner	m f 3
133	Cullen, Matthew		r 15	7	owner	m f 2
132	Cullen, John		pt 7 and 15	7	owner	m f 2
186	Driscoll, James	j	w 16	1	owner	m f 1
187	Driscoll, John		w 16	1	f son	m f 1
185	Driscoll, Daniel		pts 13 and 14	A	oc	m f 1
192	Doyle, Simon		e 16	3	owner	m f 1
193	Doyle, Michael		e 16	3	f son	m f 1
190	Doyle, John	j	f 16	2	owner	m f 1
	Doyle, John A.		w 15	3	f son	m f 1
191	Doyle, James S.		w 15	3	f son	m f 1
176	Doyle, William J.	j	e 13	5	owner	m f 1
169	Dever, William		pt 13	2	owner	m f 1
174	Davis, Edward		r 19	7	owner	m f 3
188	Driscoll, Wm. E.		16	1	f son	m f 1
177	Dool, Joseph		e 13	5	owner	m f 2
194	Doyle, James		16	3	f son	m f 1
211	Empey, Alexander	j	f pt 19	3	owner	m f 4
203	Elliott, Thomas	j	r 11	6	tenant	m f 2
212	Eyre, Thomas		n w 13	7	owner	m f 3
233	Forbes, Thomas, sr.		pt 11	A	owner	m f 1
	Forbes, Thomas, jr.	j	pt 11	A	tenant	m f 1
235	Foy, Charles		pt 14	2	owner	m f 1
227	Fitzgerald, Edward	j	pt 19	6	owner	m f 3
	Ferguson, James H.	j	18	3	tenant	m f 4
77	Ferguson, Joseph H.		15	3	tenant	m f 4
257	Gardner, Richard		pts 17 and 18	5	owner	m f 1
258	Gardner, Milburn		pts 17 and 18	5	f son	m f 1

POLLING SUB-DIVISION No. 2.

P.O.A	No. on Roll	NAMES.	Jurat	Lot.	Concession or Street.		P.O.A
m f 4	259	Gardner, John.....	e 1/2	17	6	owner	m f 1
m f 1	254	Gardner, William, H....	f 1/2	19	6	owner	m f 1
m f 4	256	Gardner, Thomas.....	f 1/2	18	6	owner	m f 1
m f 4	260	Gardner, Wesley R.....	r 1/2	18	5	owner	m f 3
m f 3	253	Gardner, Hugh H.....	w 1/2	18	5	owner	m f 1
m f 1	262	Garrett, Robert.....	pts	1 and 13	3	owner	m f 1
	263	Garret, George C.....	pts	12 and 13	3	f son	m f 1
	268	Greville, Joseph.....	pts	19	3	owner	m f 1
m f 1	279	Hitchcock, Silas.....	e 1/2	15	6	o m f Jasper	
m f 1	277	Hare, Simon.....	pts	16 and 17	6	owner	m f 3
m f 1	278	Hare, George.....	e 1/2	16	6	owner	m f 1
m f 1	276	Hare, Robert.....	e 1/2	16	6	owner	m f 1
m 4	306	Hart, Maurice.....	28	29	A	tenant	m f 2
m 4	307	Hart, David L.....	28	29	A	f son	m f 2
m f 4							
m f 1	321	Jones, Samuel.....	r 1/2	16	7	owner	m f 2
m f 1	325	Jakes, Samuel.....	e 1/2	11	A	owner	m f 1
m f 3	267	Joynt, C. O.....	n 1/2	13	2	owner	m f 1
m f 2	322	Jones Robert.....	r 1/2	16	7	owner	m f 2
m f 2	323	Jones, Wm, jr.....	r 1/2	16	7	owner	m f 2
m f 1	350	Kenny, Edward.....	e 1/2	14	1	owner	m f 1
m f 1		Kenny, John.....	e 1/2	12	1	f son	m f 1
m f 1	349	Kenny, Patrick.....	j e 1/2	17	1	owner	m f 1
m f 1	341	Kelly, John.....		13	4	owner	m f 1
m f 1	340	Kelly, James.....	j e 1/2	14	4	owner	m f 1
m f 1	343	Kerford, William H.....	j e 1/2	12	5	owner	m f 1
m f 1	269	Knapp, Joseph.....	pts	19	3	tenant	m f 4
m f 1	339	King, Joseph.....		13 14 15	8	owner	m f 3
m f 1	378	McKimm, Samuel.....	pt	21	7	owner	m f 1
m f 1	255	Mills, Joseph V.....	j pt	19	6	tenant	m f 1
m f 2	380	Maxwell, Thomas.....	pt	11	5	owner	m f 1
m f 1	381	Maxwell, Gordon.....	j pt w 1/2	11	5	owner	m f 1
	377	Moffatt, William J.....	j e 1/2	12	7	owner	m f 3
	376	Moffatt, Andrew T.....	j w 1/2	12	7	owner	m f 3
f 4	403	McIntyre, Archibald.....	j pts	17 and 18	A	owner	m f 1
f 2	404	McIntyre, Samuel.....	j pts	17 and 18	A	oc	m f 1
f 3	395	McIntyre, Henry.....	j pt	13	1	owner	m f 1
	81	McIntyre, Daniel.....	j w 1/2	11	4	owner	m f 1
	405	McIntyre, Joshua.....	pts	17 and 18	A	oc	m f 1
f 1	407	MisKelly, Alex.....	r 1/2	17	3	owner	m f 4
f 1							
f 1		Nelson, William.....	pt e 1/2	16	2	tenant	m f 4
f 3	440	Nelson, Joseph.....	j s w 1/2	16	2	tenant	m f 4
f 4							
f 4							
f 1	454	O'Brien, Patrick, sr....	w 1/2	17	1	owner	m f 1
f 1	455	O'Brien, Daniel.....	r 1/2	18	1	f son	m f 1
f 1	456	O'Brien, Patrick, jr....	r 1/2	18	1	f son	m f 1

POLLING SUB-DIVISION No. 2.

No. on Roll	NAME.	Jurors	Lot.	Concession or Street.		P.O.A
457	O'Donnell, Hugh	j	pt 11	1	owner	m f 1
458	O'Donnell, Joseph	j	w 1/2 14	2	owner	m f 1
144	Putnam, Fred		w 1/2 21	2	tenant	m f 4
476	Putnam, George L.		w 1/2 18	2	owner	m f 4
493	Roche, Peter	j	pt 12	2	owner	m f 1
494	Roche, William J.		pt 12	A	f son	m f 1
496	Roche, James	j	pt 13 and 14	2	owner	m f 1
491	Rickey, John		pt 11	3	owner	m f 1
492	Rickey, Abraham		pt 11	3	oc	m f 1
496	Robinson, Ezra	j	pt 19	2	owner	m f 4
497	Robinson, Grant		pt 19	2	f son	m f 4
535	Smith, Alonzo	j	pt 19	1	owner	m f 4
525	Smith, Lester H.	j	pt 19	2	owner	m f 4
512	Stevens, Robert		r pt 16	4	f son	m f 1
513	Sunderland, Benjamin		pt 19	7	owner	m f 3
514	Sunderland, Charles H.		pt 19	7	f son	m f 3
515	Sunderland, William A.	j	pts 17, 18 and 19	8	owner	m f 3
517	Snowden, James	j	pt 14	6	owner	m f 2
536	Turner, Thomas, sr		w 1/2 15	5	owner	m f 1
537	Turner, Thomas, jr		w 1/2 15	5	f son	m f 1
538	Turner, Richard	j	r 16	5	owner	m f 1
573	Wilson, Matthew	j	pt 12	A	owner	m f 1
574	Wilson, Archibald	j	pt 12	A	owner	m f 1
577	Wickwire, Charles		r e 1/2 18	2	owner	m f 4
567	Widdis, Adam		pt 10	3	owner	m f 1
583	Webster, Cyrus	j	r 17 and 18	6 and 7	owner	m f 3
554	Webster, Wm. G.		r 17 and 18	6 and 7	f son	m f 3

POLLING SUB-DIVISION No. 2.

PART II.—Persons Entitled to Vote at Municipal Elections City.

No. on Roll	NAME.	Jurors	Lot.	Concession or Street.	owner	P.O.A.
	58 Burchill, Sarah		w ½ 15	A	owner	1
	78 Bissell, Elizabeth		pt 19	2	owner	4
	94 Brown, Hannah		pts 17 and 18	4	owner	4
	29 Brown, Mary J		e ½ 15	5	owner	1
	80 Burchill, Adeline V		pt 25	2	owner	1
	184 Driscoll, Jane		pts 13 and 14	A	owner	1
	234 Forbes, Mary		pt 11	A	owner	1
	265 Goven, Elizabeth		pts 11 and 13	1	owner	1
	459 O'Donnell, Mary		pt 15	2	owner	1
	15 Parks, Sarah		pt 18	1	owner	4
	511 Stevens, Ann		r pt 16	4	owner	1
	528 Spicer, Elizabeth		pts 11 and 12	2	owner	1
	576 Wylie, Ann		pts 17 and 18	1	owner	1

P.O.A.
 m f 1
 m f 1
 m f 4
 m f 4
 m f 1
 m f 1
 m f 1
 m f 1
 m f 4
 m f 4
 m f 4
 m f 1
 m f 1
 m f 3
 m f 3
 m f 3
 m f 2
 m f 1
 m f 1
 m f 1
 m f 1
 m f 4
 m f 1
 m f 1
 m f 3
 m f 3

VOTERS' LIST, 1894.

MUNICIPALITY OF WOLFORD

SCHEDULE OF POSTOFFICES:

1 Easton's Corners. 2 Jasper. 3 Kilmarnock. 4 Brookville. 5 Smith's Falls.
6 Frankville. 7 Merrickville. 8 Spencerville.

POLLING SUB-DIVISION No. 3.—Comprising all the Lots in the Township of Wolford from Lot No. 20 to Lot No. 30 (inclusive) in Concession A, B, C, D, and Nos. 1 and 2.

PART I.—Persons Entitled to Vote at Both Municipal Elections and Elections to the Legislative Assembly.

No. on Roll	NAME.	Jurors	Lot.	Concession or Street.	—	P. O. A.
19	Arnold, John B.	j	pts 24 and 25	2	owner	m f 1
20	Anderson, Wm.		pt 24	2	owner	m f 1
106	Beamish, Richard	j	pt 30	1	owner	m f 2
85	Brown, William A.		pt 25	2	oc	m f 1
96	Brown, George		pt 24 and 25	1	owner	m f 1
86	Brown, H. M.		pt 25	2	owner	m f 1
109	Burritt, Edmund		f pt 25	2	owner	m f 1
97	Ballantyne, John		pt 25	1	owner	m f 1
104	Bradford, Howard	j	pt 30	1	owner	m f 2
101	Brundage, William		pt 30	1	owner	m f 2
103	Brundage, George	j	pts 29 and 30	2	owner	m f 2
107	Bates, Thomas	j	pt 27	1	owner	m f 2
273	Bates, Philander		pt 30	1	tenant	m f 2
198	Barker, John		pt 25	2	tenant	m f 1
300	Barber, Ezra		pt 24	2	tenant	m f 1
98	Ballantyne, Wm.		pt 25	1	f son	m f 1
106	Bates, Wm. H.		pt 28	1	owner	m f 2
142	Carnochan, Edward	j	w ½ 21	2	owner	m f 1
143	Carnochan, Gordon		w ½ 21	2	owner	m f 1
145	Campbell, Levi	j	pt 25	2	owner	m f 1
146	Chalmers, William	j	pts 28 and 29	A	tenant	m f 2
147	Coolidge, Harrison	e	e ½ 30	A	owner	m f 2
148	Coolidge, John H.	j	pt 30	A	owner	m f 2
150	Cross, George		pt 30	1	owner	m f 2
151	Cross, Robert H.		pt 30	1	oc	m f 2
156	Cross, Lewis	j	n pt 27	2	owner	m f 1
157	Cross, George		n pt 27	2	f son	m f 1
154	Cross, William		e ½ 29	1	owner	m f 2
152	Chester, Thomas		pt 30	1	owner	m f 2
	Cannon, William S	j	pt 30	1	owner	m f 2
155	Corcoran, James		s w pt 26	1	owner	m f 2
102	Cross, Norman		pt 30	1	tenant	m f 2
411	Crampton, Samuel		pt 30	1	tenant	m f 2
197	Davies, Ransom A		w ½ 23	2	owner	m f 1

POLLING SUB-DIVISION No. 3.

No. on Roll	NAME.	Jurors	Lot.	Concession or Street.	—	P.O.A
412	Donaldson,		pt 25	2	tenant m f	1
196	Draper, Albert		pt 25	2	owner m f	1
199	Dewey, Jaboy		pt 24	1	owner m f	2
223	Easton, Byron		r 1/2 29	2	f son m f	1
224	Easton, Seymour		r 1/2 29	2	f son m f	1
213	Easton, George	j	pt 24	2	owner m f	1
215	Edmunds, Silas		pt 30	1	owner m f	2
216	Edmunds, Lorenzo	j	pts 24 and 25	B	tenant m f	2
217	Edmunds, Wesley	j	pt 26	A	owner m f	2
111	Evertts, Milton W		pt 24	2	tenant m f	4
238	Ferguson, John H	j	pts 26 and 27	B	owner m f	2
240	Ferguson, Richard	j	pt 30	1	owner m f	2
242	Ferguson, George		w 1/2 26	2	owner m f	1
239	Foster, Andrew		pt 30	1	owner m f	2
236	Fulford, James F		pt 23	2	owner m f	1
244	Fortune, Wm		pt 24	2	owner m f	
270	Graham, William		pts 29 and 30	B	owner m f	5
271	Graham, Joseph C		pt 28	B	f son m f	5
272	Gilmour, Thomas		pt 30	1	owner m f	4
305	Hutton, George	j	pt 22 and 23	A	owner m f	1
303	Humphrey, Francis	j	pt 25	2	owner m f	1
301	Haskin, Hymenus	j	pt 24	2	owner m f	1
308	Halliday, William W	j	pt 29	A	owner m f	2
309	Huffman, D. E.	j	pt 30	1	owner m f	2
310	Hagerty, Edward		pt 30	1	tenant m f	2
299	Hill, George		pt 25	2	owner m f	1
319	Ireland, David M		pt 30	1	tenant m f	2
330	Johnston, John W		pt 29 and 30	B	owner m f	2
331	Johnston, Robert W	j	pt 29 and 30	B	owner m f	2
333	Johnston, Jonathan		pt 28	2	owner m f	2
334	Johnston, David W		pt 28	2	f son m f	2
328	Johnston, Richard	j	pt 29 and 30	B	owner m f	2
332	Jones, William		pt 30	1	owner m f	2
329	Johnston, John M		pt 29 and 30	B	f son m f	2
351	Kerr, Joseph	j	pt 29 and 30	1	owner m f	2
352	King Wm. J.		pt 25	2	owner m f	1
	Leeson, Benson		r 1/2 30	2	owner m f	1
374	Lemax, John		pt 28 and 30	1	owner m f	2
312	Leason, Woodman		r 28	2	owner m f	1
363	Liddell, James		pt 30	1	owner m f	2

ROLLING SUB-DIVISION No. 3.

No. on Roll	NAME.	Lot.	Concession or Street.	—	P.O.A.
449	Lyons, William H.	pt 30	1	tenant m f	2
364	Lemax, James	pt 30	1	owner m f	2
365	Lilla, Robert	pt 30	1	owner m f	2
367	Lawson, James	pt 30	1	tenant m f	2
375	Lemax, George W	pt 28 and 30	1	f son m f	2
406	Masson, Joseph	pt 25	2	owner m f	1
418	Maitland, Aaron	pts 24, 25 and 26	A	tenant m f	3
420	Maitland, Malcolm	pts 26 and 27	B	owner m f	3
426	Mills, Wilbert	pt 30	1	owner m f	2
429	Mills, Wesley	pt 30	B	owner m f	5
429	Moore, James, sr.	pt 28	1	owner m f	2
430	Moore, James A.	pt 28	1	f son m f	2
431	Moore, William J.	pt 28	1	owner m f	2
479	Maguire, Andrew	pts 20 and 21	2	tenant m f	1
417	McGrath, Sidney	pts 24 and 25	A	owner m f	1
419	McCarthy, John	pt 25	B	owner m f	3
427	McKim, Richard	pt 30	1	owner m f	2
424	McCrum, James	pt 30	1	owner m f	2
87	Maitland, John	pt 25	1	tenant m f	1
432	McCrum, Edward	pt 30	1	owner m f	2
421	Maitland, Albert	pt 26	A	owner m f	2
423	McKenzie, Hugh	pt 30	1	owner m f	2
447	Nevens, Robert	pt 30	1	tenant m f	2
442	Nevens, John	pt 24	2	owner m f	1
441	Nichol, Alexander	pt 24	2	owner m f	1
446	Newsome, William A.	pt 23 and 24	B	owner m f	8
444	Newsome, Albert E.	pt 23 and 24	B	owner m f	8
448	Newman, John W.	pt 30	1	owner m f	8
460	Olmstead, Ambrose	pt 3	1	owner m f	2
482	Price, Thomas	pt 23	2	owner m f	1
480	Pearson, Simon	pts 20 and 21	2	owner m f	7
481	Pitohers, Robert N.	pts 20 and 21	2	tenant m f	1
484	Putnam, Hope	pt 24	2	f son m f	1
485	Phillips, John	pt 29	A	owner m f	2
486	Purcell, Robert	pt 30	1	owner m f	2
487	Patterson, Adelbert	w 1/2 27	2	owner m f	2
413	Purcell, John	pt 30	1	tenant m f	2
501	Robinson, Jacob	pt 30	1	owner m f	2
500	Richards, Christopher	pt 30	1	owner m f	2
531	Street, John	pt 28	A	owner m f	2
532	Sterns, Jonas	pt 30	1	owner m f	2
538	Stokes, Thomas	w pt 29	1	owner m f	2
526	Stoddard, John	22	2	tenant m f	1
527	Stoddard, William	22	2	tenant m f	1
96	Shattford, John	pt 24 and 25	1	tenant m f	1

No. on Roll
542
544
544
544
461
59
58
55
58
58
55
58
58
57
58
56

POLLING SUB-DIVISION No. 3.

No. on Roll	NAME.	Jurors	Lot.	Concession or Street.	—	P.O.A.
542	Tallman, Charles		pt 24 and 25	B	owner	m f 3
545	Tallman, Otis		pt 24 and 25	B	f son	m f 3
544	Tallman, Frank		pt 24 and 25	B	f son	m f 3
545	Tolman, Ransom		pt 29	1	owner	m f 2
461	Timlick, Harvey		pt 30	1	tenant	m f 2
591	Warren, Beecham		f 26	2	owner	m f 1
583	Warren, John		pt 24	2	owner	m f 1
557	Warren, Matthew		r 1/2 28	2	f son	m f 1
584	Watta, John		pts 24 and 25	2	owner	m f 1
586	Watta, Hiram		pts 24 and 25	2	owner	m f 1
551	Watta, William H.		pts 24 and 25	2	owner	m f 1
587	Willoughby, Samuel		r 24	1	owner	m f 1
588	Willoughby, George C.		r 25	1	owner	m f 1
589	Willoughby, Abraham		29 and 30	C	owner	m f 5
576	Weir, John K.		pt 24	2	owner	m f 1
580	Willoughby, Charles H.		pt 29 and 30	C	f son	m f 5

PART II.—Persons Entitled to Vote at Municipal Elections Only.

21	Arnold, Theresa	e 1/2 26	2	owner	1
84	Brown, Julia A.	pt 25	2	owner	1
96	Brown, Josephine	pt 22 and 23	1	owner	1
108	Bates, Annie	pt 25	2	owner	1
88	Barber, Lois	pt 25	2	owner	1
100	Barber, Emma	pt 29	A	owner	2
183	Carr, Mary Ann	pt 30	1	owner	2
195	Devitt, Jane	pt 24	2	owner	1
222	Easton, Hester	r 1/2 29	2	owner	1
237	Francis, Rachel	pt 24	B	owner	3
241	Ferguson, Caroline	w 1/2 28	2	owner	1
803	Haskins, Minerva	pt 24	B	owner	3
806	Lemax, Ann	pt 30	1	owner	2
428	McLean, Pemilla	pt 30	1	owner	2
425	Morris, Ann	pt 30	1	owner	2
483	Putnam, Elizabeth	pt 24	2	owner	1
478	Pearson, Olive	pt 20 and 21	2	owner	1
410	Roche, Agnes	pt 25	2	owner	1
588	Watta, Jane	pt 24	2	owner	1

VOTERS' LIST, 1894.

MUNICIPALITY OF WOLFORD

SCHEDULE OF POSTOFFICES:

1 Easton's Corners. 2 Smith's Falls. 3 North Augusta. 4 Whitehurst.
5 Greenbush. 6 Jasper.

POLLING SUB-DIVISION No. 4.—Comprising all the Lots in the Township of Wolford from Lot No. 20 to Lot No. 30 (inclusive) in Concessions 3, 4, 5, 6, 7 and 8.

PART I.—Persons Entitled to Vote at Both Municipal Elections and Elections to the Legislative Assembly.

No. on Roll	NAME.	Juror	Lot.	Concession or Street.	P.O.A.
22	Arnold, Wm.....		pts 29 and 30.....	4.....	owner m f 1
83	Bissell, Rufus.....	j	pt 22.....	3.....	owner m f 1
36	Baldwin, Levi.....	j	22.....	8.....	owner m f 3
37	Baldwin, William.....		20.....	8.....	owner m f 3
92	Bates, Nathaniel.....		20.....	5.....	owner m f 1
93	Bates, Peter.....		20.....	5.....	f son m f 1
122	Bates, Wm. R.....		e 1/2 27.....	6.....	f son m f 1
89	Baker, George.....		pts 20 and 21.....	4.....	owner m f 1
90	Baker, Thomas.....		pts 20 and 21.....	4.....	f son m f 1
91	Baker, Samuel.....		pts 20 and 21.....	4.....	f son m f 1
112	Barber, Ninian.....		r 1/2 20.....	3.....	owner m f 1
118	Begley, Johnston.....	j	pt 22.....	5.....	owner m f 1
119	Begley, Thomas.....		pt 22.....	5.....	owner m f 1
116	Begley, Walter.....	j	w pt 23.....	5.....	owner m f 1
35	Bolton, Benjamin.....		22.....	8.....	owner m f 3
120	Bates, Robert.....		e 1/2 29.....	6.....	owner m f 1
528	Campbell, H.....		w 1/2 28.....	7.....	owner m f 1
163	Connor,		e 1/2 25.....	5.....	owner m f 1
158	Connor,		f 1/2 25.....	5.....	owner m f 1
159	Connor,		f 1/2 25.....	5.....	f son m f 1
	Connor, Jacob.....		f 1/2 25.....	5.....	f son m f 1
171	Connor, Thomas.....		r pt 23.....	4.....	owner m f 1
172	Connor, George H.....		pts 23 and 24.....	4.....	owner m f 1
168	Connor, Robert.....		pt 27.....	5.....	owner m f 1
169	Carley, William.....		e 1/2 26.....	5.....	owner m f 1
165	Crummy, James.....		w 1/2 26.....	6.....	owner m f 1
164	Crummy, Thomas.....		e 1/2 26.....	6.....	owner m f 1
162	Courtney, William W.....		24.....	6.....	owner m f 1
176	Corcoran, Michael.....		w 1/2 29.....	3.....	owner m f 1
547	Coburn, A. W.....		pt 24.....	3.....	owner m f 1
548	Coburn, R. J.....		pt 24.....	3.....	tenant m f 1
161	Campbell, Wm. F.....		pt 30.....	7.....	owner m f 4
149	Creighton, Alex.....		pt 30.....	1.....	tenant m f 6

POLLING SUB-DIVISION No. 4.

No. on Roll	NAME.	Jurat	Lot.	Concession or Street.		P.O.A.
207	Dever, James	e	27	3	owner	m f 1
175	Dunn, A. T.		22	9	owner	m f 3
220	Empey, Joseph	pt	22	4	owner	m f 1
214	Empey, Wesley	pt	20	4	owner	m f 1
219	Empey, Thomas	w	26	4	owner	m f 1
220	Empey, Sandfield	w	26	5	f son	m f 1
221	Empey, Artemas	w	26	5	f son	m f 1
218	Empey, Jonathan	e	26	4	owner	m f 1
338	Empey, William W.	pts	27 and 28	4	tenant	m f 1
225	Everetts, M. K.	pt	24	3	owner	m f 1
251	Ferguson, John	pts	21, 22 and 23	3	owner	m f 1
252	Ferguson, William W.	pts	21, 22 and 23	3	f son	m f 1
250	Ferguson, Thomas	pt	30	4	owner	m f 1
247	Ferguson, Isaac	e	30	5	owner	m f 1
246	Fleming, William J.	pt	29	6	owner	m f 4
248	Ferguson, Robert	r pt	27	5	owner	m f 1
249	Ferguson, George W.	w	30	5	owner	m f 1
274	Garland, Richard	j pts	24 and 25	4	owner	m f 1
275	Garland, William H.	pts	24 and 25	4	f son	m f 1
110	Graham, William	n w	22	3	tenant	m f 1
280	Hare, Richard	e	20	7	owner	m f 3
281	Hicks, Charles	e	21	7	owner	m f 3
315	Hannah, William, sr.	pt	26	3	owner	m f 1
316	Hannah, William, jr.	j e	30	3	owner	m f 1
314	Hannah, Robert	e	29	4	owner	m f 1
313	Hennessey, Thomas		28	8	owner	m f 4
311	Hinton, Richard	pts	29 and 30	8	owner	m f 4
312	Hinton, John N.	pts	29 and 30	8	oc	m f 4
298	Hulbert, Freeman	j n	20	3	owner	m f 1
580	Hitchcock, John	w	20	3	tenant	m f 1
318	Ireland, Aaron A	pt	25	3	oc	m f 1
335	Jelly, John	w	29	7	owner	m f 4
336	Jelly, William J.	f	27	6	f son	m f 4
373	Leason, William A.	f pt	26	3	owner	m f 1
370	Leason, Samuel	pts	28 and 29	3	owner	m f 1
369	Leason, James	s e	29	3	owner	m f 1
409	Leason, Winfield	j f	21	3	tenant	m f 1
438	Matthews, George	j w	23	4	owner	m f 1
436	Muldoon, John, sr.		24, 25, 26 and 27	8	owner	m f 4
437	Muldoon, John, jr.		24, 25, 26 and 27	8	f son	m f 4

No. on Roll	NAME.	Jurors	Lot.	Concession or Street.		P.O.A
100	McLaren Henry	j	e 1/2 27	6	tenant	m f 1
408	McCrea Heman	j	f 1/2 21	3	owner	m f 1
414	McMartin, George	j	w 1/2 23	3	tenant	m f 1
439	McMartin, Malcolm	j	pts 23 and 24	4	owner	m f 1
418	McIntyre, Joseph	j	20 and 21	4	f son	m f 1
415	McIntyre, Daniel D.	j	w 1/2 21	4	owner	m f 1
435	McCarthy, Daniel	j	pt 23	5	owner	m f 1
438	McKim, Thomas	j	e 1/2 22	5	owner	m f 1
434	McKim, George H.	j	w 1/2 22	5	owner	m f 1
121	McAveney, Samuel	j	e 1/2 27	6	oc	m f
443	Newans, James	j	f 1/2 22	4	tenant	m f 1
532	Newans, Delbert	j	pt 22	3	tenant	m f 1
464	Phillips, Hiram	j	28	5	owner	m f 1
463	Phillips, Albert	j	28	5	f son	m f 1
579	Polley, Dennis	j	w 1/2 20	3	tenant	m f 1
462	Philp, William	j	pt 24	3	oc	m f 1
304	Purcell, John J.	j	w 1/2 30	3	tenant	m f 1
510	Reynolds, William	j	pt 27	4	owner	m f 1
506	Riley, Thomas	j	25	6	owner	m f 1
506	Riley, George	j	pts 29 and 30	6	f son	m f 4
509	Rowson, William	j	r 27	8	tenant	m f 4
504	Rathwell, John	j	pt 21	5	owner	m f 1
503	Rathwell, William	j	pt 21	5	owner	m f 1
499	Roche, Leander	j	w 1/2 24	3	owner	m f 1
496	Roche, William W.	j	e 1/2 24	3	owner	m f 1
506	Rathwell, John, jr.	j	pt 21	6	f son	m f 1
507	Riley, William	j	pt 30	6	owner	m f 4
	Stoddard, Joseph	j	w 1/2 28	7	owner	m f 1
529	Spry, Charles	j	pt 25	3	owner	m f 1
530	Sworth, Charles	j	pt 24	3	owner	m f 1
548	Tallman, Esley H.	j	pt 24	3	owner	m f 1
550	Thomas Hilliard	j	pt 24	3	tenant	m f 1
549	Wancamp, Cyrus	j	pt 24	1	owner	m f 1
578	Wickwire, Francis B.	j	w 1/2 20	3	owner	m f 1
594	Wilson, Hugh	j	pt 29	4	owner	m f 1
595	Wilson, James C.	j	w 1/2 29	5	owner	m f 1
592	Wilson, James	j	pt 30	7	owner	m f 4
596	Warren, Joseph	j	e 1/2 28	3	owner	m f 1
595	Warren, Thomas	j	n w 1/2 28	3	owner	m f 1

POLLING SUB-DIVISION No. 4.

PART II.—Persons Entitled to Vote at Municipal Elections Only.

No. on Roll	NAME.	Jurors	Lot.	Concession or Street.	—	P. O. A.
117	Begley, Mary		pt 22	5.....	owner	1
167	Courtney, Charlotte....		w ½ 29	7.....	owner	4
166	Craig, Jane.....		pt 27	7.....	owner	4
260	Denee, Joanna		s e ¼ 24	4.....	owner	1
243	Ferguson, Annie L....		e ½ 26	3.....	owner	1
245	Flemming, Mary		28.....	6.....	owner	1
317	Ireland, Ellen		pt 25	2.....	owner	1
337	Johnston, Barbara		w ½ 27	4.....	owner	1
368	Leacock, Anna		r ½ 27	3.....	owner	1
581	Wyatt, Hattie		pt 23	3.....	owner	1

I, JOHN KENNEDY WEIR, Clerk of the Municipality of Township of Woford, in the County of Grenville, do hereby certify that parts one and three of the within list, constitute a correct list for the year 1894, of all persons appearing by the last revised Assessment Roll of the said Municipality, to be entitled to vote at elections for members of the Legislative Assembly; and that parts one and two constitute a correct list for said year of all persons appearing by the said roll to be entitled to vote at Municipal Elections in said Municipality; and I hereby call upon all electors to examine the said list, and if any omissions or other errors are perceived therein, to take immediate proceedings to have the said errors corrected according to law.

JOHN K. WEIR,

Clerk of said Municipality,
Easton's Corners, Post Office.

DATED this 8th day of September, 1894.

STATEMENT OF ALTERATIONS BY JUDGE.

(SECTION 17, SUB-SECTION 1.)

BE IT REMEMBERED, that upon a final revision and correction of the List of Voters of the Municipality of the *Township of Wolford* of *Wolford* for the year 1894 pursuant to the provisions of "The Ontario Voters' Lists Act, 1889," the following changes were duly made by me in the copies of the said list received by me from the Clerk of the said Municipality, viz.:

1. The following persons are added to the said list :

NAME	Polling Sub-Division	Part of List	Property or other Qualification
<i>Walter Bruce S.</i>	3	1	<i>W¹/₂ 24. 2nd D. R. F.</i>
<i>Garrett John</i>	4	1	<i>Plot 27. 28th in 4. C. R. F.</i>
<i>Jacobie John</i>	3	1	<i>22nd in 2nd C. R. F.</i>
<i>Putnam Fred</i>	3	1	<i>W¹/₂ 21. 2nd J. R. F.</i>

2. The following persons are struck off the said List :

NAME

Rolling
Sub-Division

Part of
List

Property or other Qualification

Arthur Beck

2

1

Age 21 on 2nd of Dec. A.

Prisoners my household - 19th Dec 1. October 1894

*James Augustus
Prisoners
my household*

