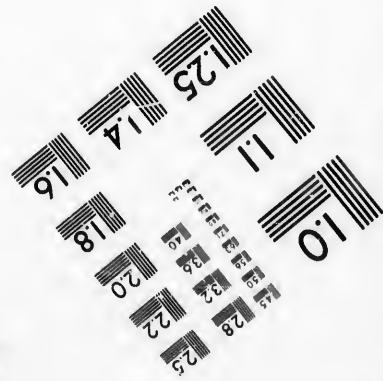


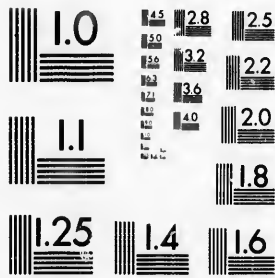


**IMAGE EVALUATION
TEST TARGET (MT-3)**



**Photographic
Sciences
Corporation**

23 WEST MAIN STREET
WEBSTER, N.Y. 14580
(716) 872-4503

14 28 25
32 22
36 20
18

**CIHM/ICMH
Microfiche
Series.**

**CIHM/ICMH
Collection de
microfiches.**



Canadian Institute for Historical Microreproductions / Institut canadien de microreproductions historiques

10

© 1987

Technical and Bibliographic Notes/Notes techniques et bibliographiques

The Institute has attempted to obtain the best original copy available for filming. Features of this copy which may be bibliographically unique, which may alter any of the images in the reproduction, or which may significantly change the usual method of filming, are checked below.

L'Institut a microfilmé le meilleur exemplaire qu'il lui a été possible de se procurer. Les détails de cet exemplaire qui sont peut-être uniques du point de vue bibliographique, qui peuvent modifier une image reproduite, ou qui peuvent exiger une modification dans la méthode normale de filmage sont indiqués ci-dessous.

- | | |
|---|---|
| <input checked="" type="checkbox"/> Coloured covers/
Couverture de couleur | <input type="checkbox"/> Coloured pages/
Pages de couleur |
| <input checked="" type="checkbox"/> Covers damaged/
Couverture endommagée | <input type="checkbox"/> Pages damaged/
Pages endommagées |
| <input type="checkbox"/> Covers restored and/or laminated/
Couverture restaurée et/ou pelliculée | <input type="checkbox"/> Pages restored and/or laminated/
Pages restaurées et/ou pelliculées |
| <input type="checkbox"/> Cover title missing/
Le titre de couverture manquant | <input checked="" type="checkbox"/> Pages discoloured, stained or foxed/
Pages décolorées, tachetées ou piquées |
| <input type="checkbox"/> Coloured maps/
Cartes géographiques en couleur | <input type="checkbox"/> Pages detached/
Pages détachées |
| <input type="checkbox"/> Coloured ink (i.e. other than blue or black)/
Encre de couleur (i.e. autre que bleue ou noire) | <input checked="" type="checkbox"/> Showthrough/
Transparence |
| <input type="checkbox"/> Coloured plates and/or illustrations/
Planches et/ou illustrations en couleur | <input type="checkbox"/> Quality of print varies/
Qualité inégale de l'impression |
| <input type="checkbox"/> Bound with other material/
Relié avec d'autres documents | <input type="checkbox"/> Includes supplementary material/
Comprend du matériel supplémentaire |
| <input type="checkbox"/> Tight binding may cause shadows or distortion along interior margin/
La reliure serrée peut causer de l'ombre ou de la distortion le long de la marge intérieure | <input type="checkbox"/> Only edition available/
Seule édition disponible |
| <input type="checkbox"/> Blank leaves added during restoration may appear within the text. Whenever possible, these have been omitted from filming/
Il se peut que certaines pages blanches ajoutées lors d'une restauration apparaissent dans le texte, mais, lorsque cela était possible, ces pages n'ont pas été filmées. | <input type="checkbox"/> Pages wholly or partially obscured by errata slips, tissues, etc., have been refilmed to ensure the best possible image/
Les pages totalement ou partiellement obscurcies par un feuillet d'errata, une pelure, etc., ont été filmées à nouveau de façon à obtenir la meilleure image possible. |
| <input type="checkbox"/> Additional comments:
Commentaires supplémentaires: | |

This item is filmed at the reduction ratio checked below/
Ce document est filmé au taux de réduction indiqué ci-dessous.

10X	14X	18X	22X	26X	30X
<input type="checkbox"/>	<input type="checkbox"/>	<input type="checkbox"/>	<input checked="" type="checkbox"/>	<input type="checkbox"/>	<input type="checkbox"/>
12X	16X	20X	24X	28X	32X

The copy filmed here has been reproduced thanks to the generosity of:

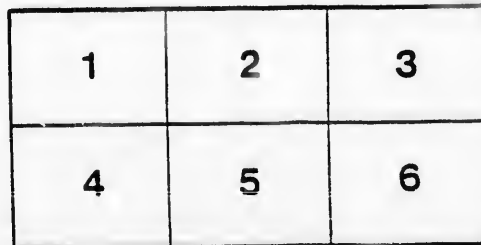
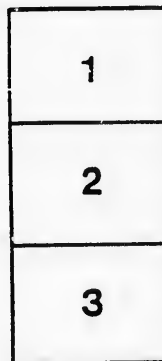

Archives of Ontario
Toronto

The images appearing here are the best quality possible considering the condition and legibility of the original copy and in keeping with the filming contract specifications.

Original copies in printed paper covers are filmed beginning with the front cover and ending on the last page with a printed or illustrated impression, or the back cover when appropriate. All other original copies are filmed beginning on the first page with a printed or illustrated impression, and ending on the last page with a printed or illustrated impression.

The last recorded frame on each microfiche shall contain the symbol \rightarrow (meaning "CONTINUED"), or the symbol ∇ (meaning "END"), whichever applies.

Maps, plates, charts, etc., may be filmed at different reduction ratios. Those too large to be entirely included in one exposure are filmed beginning in the upper left hand corner, left to right and top to bottom, as many frames as required. The following diagrams illustrate the method:



L'exemplaire filmé fut reproduit grâce à la générosité de:

Archives of Ontario
Toronto

Les images suivantes ont été reproduites avec le plus grand soin, compte tenu de la condition et de la netteté de l'exemplaire filmé, et en conformité avec les conditions du contrat de filmage.

Les exemplaires originaux dont la couverture en papier est imprimée sont filmés en commençant par le premier plat et en terminant soit par la dernière page qui comporte une empreinte d'impression ou d'illustration, soit par le second plat, selon le cas. Tous les autres exemplaires originaux sont filmés en commençant par la première page qui comporte une empreinte d'impression ou d'illustration et en terminant par la dernière page qui comporte une telle empreinte.

Un des symboles suivants apparaîtra sur la dernière image de chaque microfiche, selon le cas: le symbole \rightarrow signifie "A SUIVRE", le symbole ∇ signifie "FIN".

Les cartes, planches, tableaux, etc., peuvent être filmés à des taux de réduction différents. Lorsque le document est trop grand pour être reproduit en un seul cliché, il est filmé à partir de l'angle supérieur gauche, de gauche à droite, et de haut en bas, en prenant le nombre d'images nécessaire. Les diagrammes suivants illustrent la méthode.

rata
o

elure,
à

32X

VOTERS' LIST 1892

—FOR THE—

MUNICIPALITY

—OF—

AUGUSTA



PRESCOTT, Ont.

PRINTED AT THE PRESCOTT "MESSENGER" STEAM-PRINTING HOUSE.

1892.

2811/92

VOTERS' LIST FOR 1892.



Municipality of Augusta.

SCHEDULE OF POST-OFFICES:

1 Brockville. 9 Maynard. 10 Prescott. 21 Montreal. 23 Chicago.

Polling Sub-Division No. 1.

Comprising all those portions of the 1st and 2nd Concessions lying between the eastern limit of said Township and eastern side line of Lot No. 19 in each of said Concessions.

PART I.—Persons entitled to Vote at both Municipal Elections and Elections to the Legislative Assembly.

No. on Roll.	NAME.	Inters.	LOT.	Concessions- sion of Street.	DESCRIPTION.	P. O. AD.
9	Atkinson, Robert.....	j	pt 14	2	Owner and m f	9
924	Bolland, Edward.....	j	pt 6	1	occupant and m f	10
7	Ball, George M.....	j	pt 16	2	owner and m f	9
5	Birks, Charles.....	j	pt 13, 17	3, 2	owner and m f	10
17	Black, Alexander.....	j	pt 8	2	owner and m f	9
18	Black, Peter.....	j	pt 8	2	tenant and m f	9
36	Brundage, Almeron.....	j	pt 6	2	owner and m f	10
43	Bradford, Lincoln.....	j	pt 9	2	tenant and m f	10
44	Bradford, George.....	j	pt 9	2	tenant and m f	10
45	Bovaird, Wm. J.....	j	pt 9, 10	2	owner and m f	10
47	Brown, Robert E.....	j	pt 11, 12	2	owner and m f	10
50	Barton, Amos.....	j	pt 13, 14	2	owner and m f	10
56	Barton, Philander.....	j	pt 14	2	owner and m f	10
57	Barton, Freeman.....	j	pt 14, 16	2	owner and m f	10
94	Beaven, C. W.....	j	pt 13, 15, 29	1	tenant and m f	10
97	Bowyer, George.....	j	pt 18 cen com	1	owner and m f	10
105	Bradford, Albert.....	j	pt 12	1	tenant and m f	10
108	Bradford, Derenzie.....	j	pt 12	1	tenant and m f	10
120	Brady, Thomas.....	j	pt 6	1	tenant and m f	10
124	Bradley, Isaac.....	j	pt 12, 1	1, 5	owner and m f	10
147	Boyle, George.....	j	pt 6	1	owner and m f	10
151	Barry, David.....	j	pt 5	1	tenant and m f	10
162	Black, John.....	j	pt 7	1	tenant and m f	10
48	Buckley, James.....	j	pt 12, 13	2	owner and m f	10
11	Conklin, George W.....	j	pt 11, 12, 10	2, 3	owner and m f	9
46	Corrigan, James.....	j	pt 10, 11	2	owner and m f	10
77	Cooper, John.....	j	pt 11	1	owner and m f	10
78	Cooper, James.....	j	pt 11	1	owner and m f	10
84	Conklin, Stephen.....	j	pt 15	1	owner and m f	10
30	Cowan, Charles.....	j	pt 3, 4	2	owner and m f	10
137	Cullen, Patrick.....	j	pt 9	1	tenant and m f	10

No. on Roll.	NAME.	Jurors.	LOT.	Conces- sion or Street.	DESCRIPTION.	P.O Ad's
21	Davidson, John, senr.....		pt 2, 3	2	owner and m f	10
22	Davidson, John, junr.....		pt 2, 3	3	f s and m f	10
53	Dempsey, Alexan ler	j	pt 13	1	tenant and m f	10
54	Dempsey, Edward.....		pt 13	1	f s and m f	10
55	Dempsey, James T.....		pt 13	1	f s and m f	10
63	Dalgleish, Christopher....	j	pt 13, 17, 23	2, 1	owner and m f	10
64	Dalgleish, Thomas		pt 13, 17, 23, 24	2, 6	f s and m f	10
24	Eward, Richard.....		pt 2, 3	2	occupant and m f	10
127	Easter, Samuel.....		pt 11	1	tenant and m f	10
135	Easter, Frederick.....		pt 9	1	tenant and m f	10
154	Easter, Curtis.....		pt 8	1	tenant and m f	10
160	Easter, John.....		pt 7	1	tenant and m f	10
163	Easter, William.....		pt 7	1	tenant and m f	10
182	Eward, Joseph.....		pt 2, 3	2	owner and m f	10
10	Fretwell, Philip.....	j	pt 12, 13	2	owner and m f	9
16	Fannagan, George.....	j	pt 6, 7	2	tenant and m f	10
151	Feeney, Thomas.....		pt 8	1	occupant and m f	10
102	Gurnsey, Samuel.....	j	pt 17, 18	1	owner and m f	10
103	Gurnsey, Ernest.....	j	pt 17, 18	1	owner and m f	10
118	Goodison, Benjamin.....		pt 11	1	owner and m f	10
35	Hall, William J.....	j	pt 6	2	owner and m f	10
62	Hill, Charles N.....		pt C com	1	owner and m f	10
59	Hall, Samuel B.....		pt 6	2	owner and m f	10
82	Henry, John.....		pt 14	1	owner and m f	10
83	Henry, Samuel.....		pt 14	1	f s and m f	10
85	Henry, William.....		pt 14	1	owner and m f	10
98	Heck, George.....		pt 18	1	owner and m f	10
112	Henry, George.....		pt 13	1	owner and m f	10
113	Henry, Robert W.....		pt 13	1	owner and m f	10
114	Henry, Robert.....		pt 13	1	tenant and m f	10
126	Honeywell, Rice.....		pt 11	1	tenant and m f	10
49	Hickey, James.....	j	pt 12, 13	2	tenant and m f	10
26	Kelly, John.....	j	pt 3	2	tenant and m f	10
4	Lane, Joseph.....	j	pt 17	2	owner and m f	10
28	Leonard, Alfred.....	j	pt 23	2	owner and m f	10
133	Lane, Abraham.....	j	pt 9	1	owner and m f	10
143	Littlejohn, Wellington.....		pt 8	1	tenant and m f	10
146	Lane, James.....	j	pt 6	1	owner and m f	10
161	Littlejohn, Francis.....		pt 7	1	tenant and m f	10
37	Miller, George.....		pt 6	2	owner and m f	10
76	Moore, Samuel.....	j	pt 14, 15	1	owner and m f	10
88	Myers, Edward.....	j	pt 14	1	owner and m f	10
104	Miller, William.....		pt 12	1	owner and m f	10
109	Moore, James.....		pt 13	1	owner and m f	10
123	Miller, John.....	j	pt 12	1	tenant and m f	10
149	Moran, Michael.....		pt 5	1	f s and m f	10
150	Moran, William J.....		pt 5	1	f s and m f	10
158	Mullen, Charles.....		pt 7	1	tenant and m f	10
106	McCarty, Thomas.....		pt 12	1	owner and m f	10
130	McDermott, David.....		pt 18	1	owner and m f	10
136	McCarthy, John.....		pt 9, 8	1	owner and m f	10
139	McCarthy, David.....	j	pt 9, 8	1	owner and m f	10
140	McCarthy, John J.....		pt 9, 8	1	f s and m f	10
141	McCarthy, Charles.....		pt 9, 8	1	f s and m f	10
156	McCarten, Hugh.....		pt 7	2	tenant and m f	10
159	McCarney, James.....		pt 7	1	tenant and m f	10
27	McCarten, Daniel.....		pt 2	2	owner and m f	10
1	Pyke, Wesley.....		pt C com	2	owner and m f	9
2	Pyke, Charles.....		pt C com	2	f s and m f	9
8	Perrin, Delbert.....	j	pt 14, 15	2, 3	owner and m f	9

P.O.Ad's	No on Koll.	NAME.	Jurors.	LOT.	Conce- sion or Street.	DESCRIPTION.	P.O.Ad's
10	19	Place, J. W.....	pt 7		2	owner and m f	10
10	174	Pearson, James.....	pt 8, 9		2	tenant and m f	9
10	175	Perry, Robert.....	pt 5, 6		2, 3	owner and m f	10
10	181	Perry, John.....	pt 5		2	owner and m f	10
10	208	Polite, Judson.....	pt 1		2	owner and m f	10
10	67	Patterson, James.....	pt 13		1	owner and m f	10
10	180	Palmer, Richard.....	pt 13		1	occupant and m f	10
10	23	Queen, James.....	pt 3, 2		2	owner and m f	10
10	13	Row, Charles H.....	pt 10		2	owner and m f	10
10	14	Robinson, Alexander.....	pt 6, 7, 9, 10		2	owner and m f	10
10	38	Row, John.....	pt 8		2	owner and m f	10
10	39	Row, James.....	pt 8		2	f s and m f	10
10	40	Row, Edgar.....	pt 8		2	f s and m f	10
10	79	Row, John M.....	pt 14		1	owner and m f	10
9	145	Russell, Edward.....	pt 9		1	owner and m f	10
10	165	Ryan, Samuel, senr.....	pt 6, 7		2	tenant and m f	10
10	166	Ryan, Samuel, junr.....	pt 6 7		2	f s and m f	10
10	6	Sherwood, Malcolm.....	pt 13, 17		3, 2	f s and m f	10
10	12	Simpson, James.....	pt 11		2	owner and m f	9
10	20	Saunders, Henry.....	pt 1		2	owner and m f	10
10	29	Smith, James.....	pt 3, 4		2	owner and m f	10
10	32	Smith, Robert.....	pt 4		2	owner and m f	10
10	33	Smith, John.....	pt 5, 6		2	owner and m f	10
10	58	Shewell, Edward T.....	pt 17		1	owner and m f	10
10	60	Scott, William.....	pt 15		2	owner and m f	10
10	65	Sterritt, David.....	pt 17		2	owner and m f	10
10	66	Sterritt, James.....	pt 17		2	f s and m f	10
10	68	Sterritt, John.....	pt 14, 15		1	owner and m f	10
10	69	Sterritt, David H.....	pt 14, 15		1	tenant and m f	10
10	70	Scott, John.....	pt 17		1	owner and m f	10
10	72	Scott, Eben.....	pt 15		2	f s and m f	10
10	73	Scott, George.....	pt 15		2	f s and m f	10
10	75	Scott, Joseph W.....	pt 15		2	owner and m f	10
10	81	Smades, Alexander.....	pt 14, 15		1	owner and m f	10
10	90	Skinner, William E.....	pt 13		1	income and m f	10
10	95	Smades, Sada S.....	pt 16		1, 2	owner and m f	10
10	96	Smades, Ja Halla.....	pt 16		1, 2	owner and m f	10
10	144	Smith, George.....	pt 8		1	tenant and m f	10
10	51	Torrance, Kennedy.....	pt 13		2	tenant and m f	10
10	80	Torrance, David.....	pt 14		1	owner and m f	10
10	121	Tripp, James.....	pt 6		1	tenant and m f	10
10	3	Whitnef, Augustus.....	pt 18		2	owner and m f	10
10	34	White, William.....	pt 6		2	owner and m f	10
10	111	Willard, George.....	pt 13		1	tenant and m f	10
10	152	Wiser, J. P.....	pt 6, 7, 8		1, 2	owner and m f	10
10	153	Ward, Nesfield.....	pt 8		1	owner and m f	10
10	170	Wiser, Harlow G.....	pt 7		1, 2	owner and m f	10
10	171	Wiser, E. F.....	pt 7		1, 2	f s and m f	10
10	172	Wiser, Isaac P.....	pt 7		1, 2	f s and m f	10
10	160	Young, Andrew.....	pt 18		1	tenant and m f	10
10	101	Young, William J.....	pt 18		1	tenant and m f	10
10	132	Youll, Archibald.....	pt 10		1	owner and m f	10
10							
10							
10							
10							
10							
10							
10							
10							
10							
9							
9							
9							

PART II.—Persons entitled to Vote at Municipal Elections only.

No. on Roll.	NAME.	Jurons.	LOT.	Conces- sion or Street.	DESCRIPTION.	P.O.A.'s
92	Blakey, Miss		pt 13, 15, 29	1	owner	10
125	Couch, Mrs.		pt 11	1	owner	10
91	Harris, Mrs. K		pt 15, 16	1	owner	1
93	Harris, Mrs. K		pt 13, 15, 29	1	owner	10
168	Henning, Mrs. A.		pt 7	2	tenant	10
25	Kelly, Margaret		pt 3	2	owner	10
41	Mullen, Alzina		pt 8	2	owner	10
86	Merrington, Eliza A.		pt 14	1	owner	10
87	Merrington, Martha		pt 13	1	owner	10
110	Murray, Mrs		pt 13	1	owner	10
116	Mullen, Jane		pt 12	1	tenant	10
107	Mullen, Mary		pt 12	1	owner	10
148	Moran, Harriet		pt 5	1	owner	10
119	McAuley, Rosalie		pt 6	1	owner	10
89	Perrin, Ann		pt 14	1	tenant	10
117	Rickey, Robert		pt 12	1	owner	21
128	Shaver, Annie		pt 11	1	owner	23
176	Tyrie, Mrs. John		pt 6	2	owner	10
923	Ward, Mrs		pt 18	1	tenant	10

PART III.—Persons entitled to Vote at Elections to the Legislative Assembly only. None.

VOTERS' LIST FOR 1892.

Municipality of Augusta.

SCHEDULE OF POST-OFFICES:

8 Charleville, 9 Maynard, 10 Prescott, 11 Domville.

Polling Sub-Division No. 2.

Comprising all those portions of the 3rd and 4th Concessions lying between the eastern limit of said Township and eastern side of Lot No. 19 in each of said Concessions.

PART I.—Persons entitled to Vote at both the Municipal and State Elections and Elections to the Legislative Assembly.

No. on Roll.	NAME.	Juror.	LOT.	Concession or Street.	DESCRIPTION.	P.O. Ad's
189	Alder, Robert	j	pt 12, 13	3	Owner and m f	9
226	Alkertou, John	j	pt 1	4	owner and m f	11
186	Bass, Asa F.	j	pt 17, 18	3	owner and m f	10
190	Bradford, Milford	j	pt 12, 13	3	tenant and m f	9
206	Brundage, Robert	j	pt 8	3	tenant and m f	9
220	Brundage, Abraham	j	pt 3, 4	3	tenant and m f	11
221	Brundage, Alfred	j	pt 3, 4	3	tenant and m f	11
230	Bradley, John A.	j	pt 2	4	owner and m f	11
231	Bradley, James	j	pt 2	4	owner and m f	11
232	Bradley, Ira	j	pt 2	4	owner and m f	11
233	Bradley, Robert	j	pt 2	4	owner and m f	11
234	Bradley, Albert	j	pt 2	4	owner and m f	11
235	Bradley, William	j	pt 2	4	owner and m f	11
236	Brown, A. C.	j	pt 2	3	owner and m f	11
248	Bass, Asa	j	pt 15, 16, 17, 18	3	owner and m f	10
254	Birks, Richard	j	pt 15, 16	4	owner and m f	8
257	Birks, Berton	j	pt 15, 16	4	f s and m f	8
280	Buker, Levi	j	pt 12	4	owner and m f	8
284	Bass, John W.	j	pt 19, 11	4, 5	owner and m f	8
294	Bass, Henry	j	pt 6	4	owner and m f	11
295	Bower, Samuel	j	pt 4, 5	4	owner and m f	11
312	Bovard, James	j	pt 4	4	owner and m f	11
250	Cooper, David	j	pt 17, 29	4, 1	owner and m f	10
251	Cooper, William	j	pt 17, 29	4, 1	f s and m f	10
260	Conklin, John	j	pt 15	3	owner and m f	9
281	Carson, George J.	j	pt 12, 14	4, 5	owner and m f	8
303	Cook, Richard	j	pt 7, 8, 9	4	owner and m f	11
215	Daniels, William	j	pt 4, 5	3	tenant and m f	10
216	Daniels, Albert	j	pt 4, 5	3	tenant and m f	10

No. on Roll.	NAME.	Jurors.	LOT.	Concession or Street.	DESCRIPTION.	P.O.'s
263	Dulmage, Samuel C.....	j	pt 16, 17	3	owner and m f	9
264	Dulmage, William.....	j	pt 16, 17	3	f s and m f	9
196	Fretwell, Eb son.....	j	pt 11	3	owner and m f	9
219	Fell, Chester.....	j	pt 3, 4	3	owner and m f	10
222	Fell, John S.....	j	pt 3, 4	3	owner and m f	10
223	Fell, J. Nelson.....	j	pt 3	3, 4	owner and m f	10
224	Fell, Orin E.....	j	pt 3	3, 4	f s and m f	10
309	Froome, Erastus.....	j	pt 4, 5	4	tenant and m f	11
319	Foster, Iaac.....	j	pt 5	3	owner and m f	10
304	Glasford, W. J.....	j	pt 7, 8	4	owner and m f	11
227	Gladstone, William.....	j	pt 2, 3	4	owner and m f	11
193	Hodges, Matthew.....	j	pt 12	3	owner and m f	9
194	Hodges, William.....	j	pt 12	3	owner and m f	9
217	Henry, Robert, senr.....	j	pt 5	3	owner and m f	10
218	Henry, Robert, junr.....	j	pt 5	3	f s and m f	10
246	Hall, Thomas.....	j	pt 18 c com	4	owner and m f	10
255	Hough, George.....	j	pt 16	4	tenant and m f	8
310	Hollen, William.....	j	pt 4	4	owner and m f	11
311	Holden, John R.....	j	pt 4	4	f s and m f	11
192	Jenkinson, James.....	j	pt 11, 12	3	owner and m f	10
195	Jackson, Henry.....	j	pt 11	3	owner and m f	9
296	Knapp, George.....	j	pt 5 c com	4, 5	occupant and m f	11
306	Knapp, William.....	j	pt 6	4	owner and m f	11
307	Knapp, George W.....	j	pt 6	4	owner and m f	11
184	Lane, Read.....	j	pt 18	3	owner and m f	9
225	Lamare, Peter.....	j	pt 3	3	householder and m f	10
285	Lane, Cornelius.....	j	pt 9, 10	4	owner and m f	8
286	Lane, Calvin E.....	j	pt 9, 10	4	tenant and m f	8
313	Leslie, William N.....	j	pt 9, 10	4	owner and m f	11
322	Leslie, George W.....	j	pt 3	4	owner and m f	11
245	McGough, Anthony.....	j	pt c com	3	owner and m f	10
247	Mellafont, John.....	j	pt 18	4	owner and m f	10
300	Newans, Thomas.....	j	pt 7, 8, 9	4	owner and m f	11
187	Perrin, Amos.....	j	pt 14	3	owner and m f	9
201	Pearson, James.....	j	pt 9	3	tenant and m f	9
207	Polite, Stephen.....	j	pt 7, 8, 1	3, 2	owner and m f	10
261	Perrin, William.....	j	pt 14	3	owner and m f	9
262	Perrin, Alexander.....	j	pt 15	3	owner and m f	9
273	Place, Wright.....	j	pt 13, 14	4, 5	owner and m f	8
274	Place, William W.....	j	pt 13, 14	4, 5	f s and m f	8
299	Perrin, Francis.....	j	pt 4, 5	4	owner and m f	11
302	Polite, Sebra.....	j	pt 10, 11	3	owner and m f	10
305	Place, Joseph.....	j	pt 3	4	owner and m f	11
211	Ralston, Andrew.....	j	pt 6	3	owner and m f	10
212	Robinson, William.....	j	pt 6	3	owner and m f	9
240	Rickey, William.....	j	pt 1	3	owner and m f	11
241	Rood, John.....	j	pt 2	3	owner and m f	11
242	Reynolds, Edward.....	j	pt 2	3	owner and m f	11
243	Reynolds, Thomas.....	j	pt 2	3	f s and m f	11
291	Rankin, Hugh.....	j	pt 7, 8	4	owner and m f	11
292	Rankin, Alexander.....	j	pt 7, 8	4	owner and m f	11
293	Rankin, Adelbert.....	j	pt 7, 8	4	owner and m f	11
197	Spicer, James.....	j	pt 9	3	owner and m f	9
198	Spicer, Henry.....	j	pt 9, 10	3	owner and m f	9
199	Spicer, Chester.....	j	pt 9, 10	3	owner and m f	9
202	Scott, David.....	j	pt 7, 8	3	owner and m f	9

Com

the

No
on
Rö

- 34
- 37
- 37
- 39
- 41
- 43
- 43

- 32
- 33
- 33
- 34
- 34
- 35
- 35
- 35
- 37
- 38
- 38
- 38
- 38
- 38
- 39
- 40
- 41
- 41
- 44
- 45
- 46
- 46
- 46
- 47
- 47

VOTERS' LIST FOR 1892.

Municipality of Augusta.

SCHEDULE OF POST-OFFICES:

6 Roebuck. 7 Central Augusta. 8 Charleville. 10 Prescott. 11 Domville.
 16 Glenmore. 21 Montreal. 22 N. Y.

Polling Sub-Division No. 3.

Comprising all those portions of the 5th and 6th Concessions lying between the eastern limit of said Township and eastern side line of Lot No. 19 in each of said Concessions.

PART I.—Persons entitled to Vote at both Municipal Elections and Elections to the Legislative Assembly.

No on Roll.	NAME.	Jurors.	LOT.	Concession or Street.	DESCRIPTION.	P.O. Ad ^s .
349	Alberry, William J.....	j	pt 13, 15	5, 8	Owner and m f	8
370	Anderson, Benjamin.....		pt 17	6	owner and m f	16
371	Ander son, Jesse		pt 17	6	owner and m f	16
399	Alkerton, Thomas.....	j	pt 2, 3	5	tenant and m f	11
416	Alkerton, Thomas		pt 5	6	owner and m f	6
433	Atridge, Thomas.....	j	pt 10	5	owner and m f	11
434	Atridge, John.....	j	pt 10	5	owner and m f	11
326	Bain, William	j	pt 18	5	tenant and m f	16
331	Barton, Henry.....		pt 10	5	f s and m f	8
327	Buker, Melvin.....	j	pt 15, 16	6, 5	owner and m f	8
343	Baker, Theodore.....		pt 13, 14	5	owner and m f	8
347	Black, John.....		pt 14	5	owner and m f	8
351	Burke, James.....	j	pt 12, 13	5	tenant and m f	8
356	Bain, David.....	j	pt 15	5	owner and m f	8
357	Bain, William J.....		pt 15	5	f s and m f	8
377	Barton, George.....	j	pt 8	5	owner and m f	8
381	Bass, George.....		pt 7	5	owner and m f	11
385	Baker, Robert J.....	j	pt 4, 5, 6	5, 6	owner and m f	11
386	Baker, Saymore.....		pt 4, 5, 6	5, 6	owner and m f	11
387	Baker, James P.....		pt 4, 5, 6	5, 6	f s and m f	11
394	Barton, John N.....		pt 2	5	owner and m f	11
409	Barton, John.....		pt 2	5	owner and m f	6
417	Burzee, Nelson.....		pt 5, 8	5, 6	owner and m f	10
418	Baker, John		pt 5, 8	5, 6	tenant and m f	6
445	Burke, William.....		pt 10	6	occupant and m f	11
458	Brown, Rufus.....		pt 12	6	owner and m f	7
460	Barton, Samuel.....	j	pt 13	6	owner and m f	7
468	Brown, Josiah.....	j	pt 11	6	owner and m f	6
469	Bovaird, John.....		pt 9	6	owner and m f	6
472	Barton, George H.....	j	pt 7, 8	6	owner and m f	6
475	Barton, Charles W.....	j	pt 6	6	owner and m f	6

No. of Roll.	NAME.	Jurors.	LOT.	Concession or Street.	DESCRIPTION.	P.O Ad's
492	Barton, John.....		ot 2			
381	Bass, George H.....		pt 7	6	owner and m f	6
388	Caddigan, David, senr.....	j	pt 4, 5	5	owner and m f	11
389	Caddigan, David, junr.....		pt 4, 5	4, 5	owner and m f	11
390	Caddigan, James.....		pt 4, 5	4, 5	f s and m f	11
392	Campbell, Joseph.....		pt 4, 5	4, 5	f s and m f	11
407	Cummings, Levi.....	j	pt 2	5	owner and m f	11
428	Conlin, James.....	j	pt 9	6	owner and m f	6
451	Cawfield, James.....		pt 15, 16	5	owner and m f	11
455	Casey, Thomas.....		pt 17	6	owner and m f	7
457	Casey, John.....	j	pt 18	6	owner and m f	7
324	Dake, William S.....		pt 18, 29			
334	Dakins, Samuel.....	j	pt 16	5, 1	owner and m f	16
341	Durant, Charles.....		pt 14	5	owner and m f	8
372	Davison, Marcus.....	j	pt 9	5	owner and m f	8
375	Davison, John.....		pt 9, 10, 11	6	owner and m f	6
396	Davison, John N.....	j	pt 1	5	tenant and m f	8
397	Davison, George.....		pt E com	5	owner and m f	11
439	Davison, Marcus, senr.....	j	pt 8, 9, 10	5	owner and m f	11
440	Davison, William T.....		pt 8, 9, 10	6, 8	owner and m f	11
441	Davison, Benjamin <i>General</i>	j	pt 9, 10	6, 8	f s and m f	11
453	Dwyer, John.....		pt 15	6	owner and m f	11
467	Davison, William.....	j	pt 10	6	f s and m f	7
				6	owner and m f	6
464	Earl, J. Milton.....	j	pt 11, 12			
465	Earl, Joel.....		pt 11	6, 7	owner and m f	6
466	Earl, James H.....		pt 12	6	owner and m f	6
				6	f s and m f	6
486	Forsythe, James.....		pt 6			
				6	tenant and m f	6
421	Goldsmith, Henry.....	j	pt 6			
459	Gallagher, William.....	j	pt 12	5	owner and m f	10
				6	tenant and m f	7
435	Haley, Alfred.....	j	pt 10, 11			
436	Haley, George.....		pt 10, 11	5	owner and m f	8
395	Hagan, John.....	j	pt 1, 2	5	f s and m f	8
				5	owner and m f	11
400	Johnston, John.....	j	pt 4, 5			
401	Johnston, William.....		pt 4, 5	5	owner and m f	11
413	Johnston, Robert J.....	j	pt 4, 5	5	f s and m f	11
477	Jackson, John.....		pt 6	6	owner and m f	11
489	Johnston, Andrew.....	j	pt 3	6	tenant and m f	6
				6	owner and m f	6
327	Kirkby, Frederick.....		pt 19 C com			
359	Kingston, James.....	j	pt 12, 14	5	owner and m f	16
360	Kingston, Cornelius.....		pt 12, 14	6, 5	owner and m f	8
393	Knapp, Jesse.....	j	pt 1	6, 5	f s and m f	8
403	Kelly, Martin.....	j	pt 4, 5, 6	5	owner and m f	11
404	Kelly, James.....	j	pt 4, 5, 6	5	owner and m f	10
414	Knapp, Frederick.....		pt 19 C com	5	tenant and m f	10
415	Knapp, John.....	j	pt 5	6	owner and m f	10
423	Kelly, William.....	j	pt 7	6	owner and m f	6
474	Kelso, Robert.....		pt 9, 5	5	tenant and m f	10
490	Kelso, Thomas.....		pt 3	6, 8	f s and m f	6
491	Kelso, Hugh.....		pt 3	6	f s and m f	6
				6	f s and m f	6
346	Lindsay, Robert.....		pt 14			
384	Leslie, David W.....	j	pt 6	5	owner and m f	8
420	Lavery, Robert.....		pt 7	5	owner and m f	11
480	Lawrence, Albert.....		pt 6	6	tenant and m f	6
				6	owner and m f	6
328	Mosher, James.....		pt 19 C com			
329	Mosher, William.....		pt 19 C com	5	owner and m f	16
365	Montgomery, Samuel.....		pt 16	5	f s and m f	16
366	Montgomery, William.....	j	pt 16	5	tenant and m f	16
				5	tenant and m f	16

DESCRIPTION.	P.O Ad's	No. on Roll.	NAME.	Jurors.	LOT.	Conces- sion or Street.	DESCRIPTION.	P.O Ad's
m f	6	452	Murphy, John.....		pt 15, 16, 17	6	owner and m f	7
l m f	11	361	McGrath, John.....	j	pt 15	5, 6	owner and m f	16
		363	McGrath, Thomas.....		pt 15, 16	5, 6	f s and m f	16
m f	11	405	McSorley, John.....		pt 1, 3	6	owner and m f	6
f	11	406	McSorley, Patrick.....		pt 1, 3	6	f s and m f	6
	11	412	McSorley, Michael.....		pt 4	6	owner and m f	6
m f	11	431	McRea, Edward.....	j	pt 7, 9	6, 5	owner and m f	11
m f	6	432	McRea, Charles.....	j	pt 7, 9	6, 5	owner and m f	11
m f	11	438	McRoberts, Samuel.....		pt 10	5	owner and m f	11
m f	7	495	McSorley, Thomas.....		ot 1 E com	6	owner and m f	6
	7							
	16	368	O'Riley, Terrauce.....	j	pt 17, 18	5, 6	owner and m f	7
m f	8	454	O'Neil, James.....	j	pt 16, 17	6	owner and m f	7
m f	8	335	Perrin, Gourley B.....	j	pt 16, 17	5	owner and m f	8
m f	8	336	Perrin, Orin M.....	j	pt 17	5	owner and m f	8
m f	6	345	Pepper, Charles.....		pt 13	5	tenant and m f	8
m f	8	373	Perrin, Amos.....	j	pt 13, 15	5, 6	owner and m f	8
m f	11	374	Perrin, John K.....		pt 13, 15	5, 6	f s and m f	8
m f	11	383	Perrin, John.....		pt 7	5	occupant and m f	11
m f	11	437	Pevere, Joseph.....		pt 11	5	owner and m f	8
	11	446	Perrin, Eben.....		pt 11, 12	5	owner and m f	8
m f	11	447	Perrin, Charles.....		pt 11, 12	5	f s and m f	8
	7	448	Perrin, Henry.....		pt 11, 12	5	f s and m f	8
n t	6	450	Perrin, Alfred.....		pt 9	5	tenant and m f	8
	6	427	Raycroft, Charles.....	j	pt 7, 11	5, 6	owner and m f	10
m f	6	461	Robinson, Thomas.....	j	pt 11	6, 7	owner and m f	6
	6	462	Robinson, James.....		pt 11	6, 7	f s and m f	6
	6	332	Stephenson, Robert.....	j	pt 11	5	owner and m f	8
	10	333	Stephenson, Thomas.....	j	pt 10, 11	5	owner and m f	8
	7	355	Steel, John.....		pt 15	5	owner and m f	8
	8	354	Shannon, Moses H.....	j	pt 14	5	owner and m f	8
	8	471	Steel, Reuben.....	j	pt 8	6	owner and m f	6
	8	484	Starr, Aldan.....	j	pt 6	6	owner and m f	6
	11	488	Spero, John.....		pt 5	6	owner and m f	6
	11	391	Spicer, Hiram.....		pt 5	5	owner and m f	11
	11	338	Throop, Israel.....	j	pt 15, 18	5	owner and m f	8
	11	339	Throop, Benjamin.....		pt 15, 18	5	f s and m f	8
	11	408	Traverse, Patrick.....	j	pt 2	6	owner and m f	6
	6	463	Toppin, Alexander.....	j	pt 11, 12	6	owner and m f	6
	6							
	16	340	Wylie, John, junr.....	j	pt 15, 16	5, 6	owner and m f	8
	8	343	Walsh, Edward.....		pt 14, 16	5	owner and m f	8
	8	348	Wylie, William.....		pt 14	6	tenant and m f	6
	11	367	Wilkins, William J.....	j	pt 17	5	owner and m f	16
	10	376	Walsh, John.....		pt 8	5	owner and m f	8
	10	424	Whalan, John.....	j	pt 8	5	owner and m f	11
	10	426	Whalan, John.....		Lot 14	6	tenant and m f	7
	6	429	Walsh, Thomas.....	j	pt 8	5	owner and m f	11
	10	430	Walsh, Patrick.....	j	pt 8	5	owner and m f	11
	6	494	White, Nathaniel.....	j	pt 2	6, 7	owner and m f	6
	6	352	Young, Rufas.....	j	pt 13	5	owner and m f	8
	6	353	Young, William.....		pt 14	5	owner and m f	8
	8	493	Yeldon, William J.....		pt 2	6	tenant and m f	6
	11							
	6							
	6							
	16							
	16							
	16							

No. on Roll.	NAME.	Jurors.	LOT.	Concession of Street.	DESCRIPTION.	P.O. Ad's
537	Delaney, Edward	j	pt 19, 20 c com	8	owner and m f	
538	Delaney, Constantine.....		pt 19, 20 c com	8	f s and m f	7
547	Doyle, Thomas		pt 20	7, 8	owner and m f	7
548	Doyle, James		pt 20, 21	7	owner and m f	17
596	Dunbar, David		pt 1	7	owner and m f	17
597	Dunbar, Andrew		pt 1	7	f s and m f	0
601	Dunbar, George P.	j	pt 3	7	owner and m f	6
	<i>Drummond John</i>		<i>East C. 547.</i>		<i>Owner m f</i>	6
531	Elliott, Thomas		pt 10	8	owner and m f	15
549	Evans, John	j	pt 20, 21	7	owner and m f	17
535	Fancett, Chauncey	j	pt 18	8	owner and m f	7
551	Finucan, Samuel		pt 21	7	tenant and m f	17
585	Heck, George		Lot 1, pt 7	8, 7	owner and m f	6
599	Hutton, James	j	pt 2	7	owner and m f	6
615	Hall, William		pt 6	8	owner and m f	15
616	Hall, David		pt 6	8	f s and m f	16
525	Johanson, William	j	pt 11	8	owner and m f	15
528	Kervin, Patrick		pt 13, 14	8	owner and m f	4
529	Kervia, John		pt 13, 14	8	f s and m f	4
534	Kinch, Abraham	j	pt 12, 17	8	owner and m f	17
583	Keating, James	j	pt 5	7	owner and m f	6
591	Kelso, James		pt 1	7	f s and m f	6
606	Kingston, Thomas F.	j	pt 5, 6	8	owner and m f	6
608	Knapp, Charles W.		pt 7, 5	8	owner and m f	6
508	Ludlow, John	j	pt 20	7	owner and m f	7
509	Ludlow, Francis		pt 16	7	owner and m f	7
536	Ludlow, William	j	pt 18	8	owner and m f	7
619	Langstaff, Shanley		pt 7	8	f s and m f	15
620	Langstaff, Stanage		pt 7	8	f s and m f	15
621	Langstaff, William	j	pt 7	8	owner and m f	15
624	Langtry, Robert	j	pt 22	8	owner and m f	4
501	Murphy, Michael		pt 14, 18	7, 8	owner and m f	7
505	Murphy, Charles		pt 17, 18	7	owner and m f	7
506	Murphy, Charles W.		pt 17, 18	7	f s and m f	7
521	Montgomery, James.	j	pt 16	7	owner and m f	7
574	Mealy, Joseph		pt 10	7	owner and m f	6
575	Mealy, Robert		pt 10	7	f s and m f	6
504	McGrath, Patrick		pt 15, 16	8	owner and m f	7
513	McLean, Horace	j	pt 13, 16	7	owner and n. f	7
515	McLean, Solomon,		pt 14	7	owner and m f	7
516	McLean, Guy	j	pt 14	7	tenant and m f	7
518	McLean, Robert		pt 13	7	owner and m f	7
522	McLean, James	j	pt 13	7	owner and m f	7
524	McMullen, Andrew	j	pt 10, 11	8	owner and m f	7
544	McManus, Patrick		pt 20	8	owner and m f	17
552	McMahon, William		pt 22	7, 8	owner and m f	17
553	McMahon, Edmund		pt 22	7, 8	owner and m f	17
572	McCarthy, George	j	pt 9	7	tenant and m f	6
576	McLean, Joseph		pt 11	7	owner and m f	6
577	McLean, Wesley		pt 11	7	f s and m f	6
580	McKinley, James		pt 6, 4	7, 8	tenant and m f	6
587	McKinley, William		pt 4	7	tenant and m f	6
588	McKinley, William		pt 6	7	owner and m f	6
589	McKinley, Andrew		pt 6	7	tenant and m f	6
592	Newman, Joseph	j	pt E com	7	owner and m f	6
593	Newman, John J.		pt E com	7	f s and m f	6
554	O'Neil, John		pt 22, 23, 24	7	owner and m f	17
557	O'Keefe, William J.		pt 22	7	f s and m f	17
542	Perrin, Myre	j	pt 18 c com	8	tenant and m f	7

DESCRIPTION.	P.O. Ad's	No. on Roll.	NAME.	Jurors.	LOT.	Concession or Street.	DESCRIPTION.	P.O. Ad's
m f	7	517	Raycroft, John	j	pt 14	7	owner and m f	7
n f	7	519	Ragsdale, William,	j	pt 14	7	owner and m f	7
n f	17	520	Ruide, James.....	j	pt 15	7	owner and m f	7
n f	17	550	Russell, James.....	j	pt 21	7	owner and m f	17
n f	0	582	Robinson, James.....	j	pt 5	7	owner and m f	6
n f	6	584	Robinson, James.....	j	pt 4, 5	6, 7	owner and m f	6
n f	6	499	Thorpe, Thomas	j	pt 18, 19, c com	7	owner and m f	7
n f	15	500	Thorpe, John.....	j	pt 18, 19	7	f s and m f	7
n f	17	507	Thorpe, James.....	j	pt 17, 20	7	owner and m f	7
n f	7	523	Toppin, Freeman.....	j	pt 13	7	tenant and m f	7
n f	7	527	Townsend, John	j	pt 14	8	owner and m f	15
n f	17	546	Tyfare, Alexander.....	j	pt 19	7	tenant and m f	17
n f	6	558	Thorpe, Henry.....	j	pt 19, 20, 21	7, 8	owner and m f	17
n f	6	559	Thorpe, Arthur.....	j	pt 19, 20, 21	7, 8	f s and m f	17
n f	6	560	Thorpe, Thomas.....	j	pt 19, 20, 21	7, 8	f s and m f	17
n f	15	609	Thompson, John.....	j	pt 7	8	owner and m f	15
n f	16	533	Whalen, Thomas.....	j	pt 19 c com, 17	8	owner and m f	7
n f	15	561	Whitley, Thomas.....	j	pt 7	7	owner and m f	6
n f	4	562	Whitley, Joseph.....	j	pt 7	7	owner and m f	6
n f	4	600	White, David.....	j	pt 2	7	owner and m f	6
n f	17	622	Walker, William.....	j	pt 9	9, 8	owner and m f	15
n f	6	612	Yeldon, William	j	pt 2, 3	8	householder and m f	4

PART II.—Persons entitled to Vote at Municipal Elections only.

7	545	Black, Elizabeth.....	j	pt 19, 20	7	owner	17
7	512	Brown, Amelie.....	j	pt 15, 16	7	owner	7
15	566	Bovaird, Mary	j	pt 8	7	owner	6
15	563	Barton, Sarah J.....	j	pt 7, 9	7	owner	6
4	595	Dunbar, Mary.....	j	pt 1	7	owner	6
7	598	Hutton, Margaret.....	j	pt 2	7	owner	6
7	590	Kelso, Mary Jane.....	j	pt 1, 2	7, 6	owner	6
7	530	Kennedy, Mary Ann.....	j	pt 13	8	owner	4
7	618	Langstaff, Mrs.....	j	pt 7	8	owner	15
7	617	Langstaff, Dudley.....	j	pt 8	8	owner	5
6	556	O'Keefe, Mary.....	j	pt 22	7	owner	17

PART III.—Persons entitled to Vote at Elections to the Legislative Assembly only. None.

Com

the

No
on
Rol

64
64
70
70

63
73
73
74
76

64
67
69
69
69

71
72
72
72
74
75

63
66
66
67
71
72

64

VOTERS' LIST FOR 1892.

Municipality of Augusta.

SCHEDULE OF POST-OFFICES:

4 North Augusta.

5 Bishop's Mills.

6 Roebuck.

15 Garretton.

Polling Sub-Division No. 5.

Comprising all those portions of the 9th and 10th Concessions lying between the eastern limit of said Township and eastern side line of Lot No. 26 in each of said Concessions.

PART I.—Persons entitled to Vote at both Municipal Elections and Elections to the Legislative Assembly.

No on Roll.	NAME.	Jurors.	LOT.	Concession or Street.	DESCRIPTION.	P.O. Ad's
648	Ackland, Dudley.....	j	Lot 20	9	Owner and m f	4
649	Ackland, George.....		Lot 20	9	f s and m f	4
702	Alkerton, Benjamin.....		E com	9	owner and m f	6
703	Alkertan, Herbert.....		E com	9	f s and m f	6
634	Burns, Thomas.....	j	pt 19	9	owner and m f	4
732	Boyd, Joseph.....		pt 16	10	owner and m f	5
733	Boyd, Joseph A.....		pt 16	10	f s and m f	5
746	Buker, Calvin.....		pt 18	10	f s and m f	5
762	Brown, William.....		pt 21, 12	9, 8	owner and m f	4
642	Crafts, William.....		pt 2, 3	9	owner and m f	4
675	Cooper, Samuel.....		pt 4, 5	9, 10	owner and m f	15
693	Cooper, John.....	j	pt 1	10	owner and m f	5
694	Cooper, Robert S.....		pt 1	10	f s and m f	5
695	Cooper, Thomas.....		pt 1	10	f s and m f	5
707	Cotton, Richard.....		pt 7	9	owner and m f	15
708	Cotton, Caesar.....	j	pt 7	9	owner and m f	15
714	Connell, William.....		pt 9	10	owner and m f	15
726	Cullen, John.....		pt 13, 14	10	owner and m f	5
727	Cullen, Thomas.....		pt 13, 14	10	f s and m f	5
728	Cullen, Patrick.....		pt 13, 14	10	f s and m f	5
748	Cochrane, Martin.....		pt 19	10	owner and m f	5
759	Crafts, William.....		pt 22	9	owner and m f	4
636	Davis, Henry.....	j	pt 24, 25	10	owner and m f	4
661	Dodge, James.....		pt 12	9	f s and m f	15
662	Dodge, Albert.....		pt 12	9	f s and m f	15
674	Diamond, Albert.....		pt 13, 12	8, 9	f s and m f	15
715	Dovle, Henry.....		pt 9	10	f s and m f	15
723	Doole, W. H.....	j	pt 12, 13	10	tenant and m f	15
643	Foxen, Samuel.....	j	pt 2, 3	9	tenant and m f	4

No. on Roll.	NAME.	Jurors.	LOT.	Concession or Street.	DESCRIPTION.	P.O. Ad ^s
676	Ferguson, George.		pt 6	10	owner and m f	15
699	Ferguson, Thomas.		pt 9	9	owner and m f	15
700	Ferguson, Albert.	j	pt 9	9	owner and m f	15
720	Ferguson, Thomas.		pt 7, 10, 11	10	owner and m f	5
721	Ferguson, George, junr ...		pt 7, 10, 11	10	f s and m f	5
724	Ferguson, James.		pt 8, 11	10	owner and m f	5
725	Ferguson, William J.		pt 8, 11	10	f s and m f	5
755	Ferguson, John.	j	pt 14, 15, 8	9, 10	owner and m f	15
756	Ferguson, Joseph.		pt 14, 15, 8	9, 10	f s and m f	15
632	Gehan, Patrick.	j	pt 17	9	owner and m f	4
633	Gehan, Peter.	j	pt 17	9	owner and m f	4
658	Garrett, Robert H.	j	pt 9	10	owner and m f	15
730	Greer, John.		pt 15	10	owner and m f	5
731	Greer, Joseph.		pt 15	10	f s and m f	5
764	Garrett, Nathaniel.		pt 10	9, 10	owner and m f	15
765	Garrett, Joseph C.		pt 10	9, 10	f s and m f	15
666	Hutton, Thomas W.	j	pt 8	9	owner and m f	15
667	Hutton, William, senr.	j	pt 8, 9	9	owner and m f	15
668	Hutton, William S., junr.		pt 8, 9	9	f s and m f	15
758	Hare, Joseph.		pt 10	9, 10	owner and m f	15
655	Jones, Robert.	j	pt 16, 17	9	owner and m f	15
739	Jones, Wm., senr.		pt 19, 17	10	owner and m f	5
740	Jones, Wm., junr.	j	pt 19, 17	10	owner and m f	5
741	Jones, Wesley.		pt 19, 17	10	f s and m f	5
742	Jones, Silas.		pt 19, 17	10	f s and m f	5
717	Johnston, William.		pt 7, 12	10	owner and m f	15
743	Jones, Samuel.		pt 21	10	owner and m f	5
744	Johnston, Robert.		pt 20	10	owner and m f	5
745	Jones, Thomas.	j	pt 18	10	owner and m f	5
640	Kyle, John.		pt 2, 3	10	owner and m f	4
650	Kyle, John.		pt 18, 19 com	9	owner and m f	4
651	Kyle, William J.		pt 18, 19 com	9	f s and m f	4
652	Kyle, John T.		pt 18, 19 com	9	f s and m f	4
659	Kinch, George.	j	pt 10	9	owner and m f	15
677	Launderville, Paul.	j	pt 6	10	owner and m f	15
761	Langtry, Joseph.		pt 22	9	tenant and m f	4
653	Meach, Thomas.	j	pt 16, 19	8, 9	owner and m f	4
654	Meach, Frank.		pt 16, 19	8, 9	f s and m f	4
685	Morris, Edward.	j	pt 3	9, 10	owner and m f	15
684	Morrison, James.		pt 2	10	owner and m f	15
685	Morrison, Albert.	j	pt 2	10	owner and m f	15
625	McMullen, William.	j	pt 9	8, 9	owner and m f	15
626	McMullen, Richard.		pt 9	8, 9	f s and m f	15
627	McMullen, Richard.	j	pt 10, 11, 4	9	owner and m f	15
628	McMullen, Albert.		pt 10, 11, 4	9	f s and m f	15
629	McMullen, Edwin.		pt 10, 11, 4	9	f s and m f	15
663	McElree, Samuel.	j	pt 10	9	owner and m f	15
664	McMullen, George.	j	pt 7	9	owner and m f	15
669	McRoberts, James.	j	pt 7	9	owner and m f	15
692	McReynolds, John.	j	pt 1, 2	10	owner and m f	5
716	McElree, John.	j	pt 10	9	owner and m f	15
718	McElree, John.		pt 12	10	tenant and m f	15
734	McFadden, Alexander.	j	pt 13, 16, 17	10	owner and m f	5
735	McFadden, Hugh.	j	pt 13, 16, 17	10	owner and m f	5
736	McFadden, Robert.		pt 13, 16, 17	10	f s and m f	5
737	McFadden, James.		pt 13, 16, 17	10	f s and m f	5
738	McFadden, Herman.		pt 13, 16, 17	10	f s and m f	5
747	McCoy, Robert.	j	pt 19 C com	10	owner and m f	5
749	McRoberts, John.	j	pt 14, 18, 19	9, 10	owner and m f	4
750	McRoberts, Johnson.	j	pt 14, 18, 19	9, 10	owner and m f	4
751	McRoberts, Samuel.	j	pt 14, 18, 19	9, 10	owner and m f	4

DESCRIPTION.	P.O Ad's	No. on Roll.	NAME.	Jurors.	LOT.	Conces- sion or Street.	DESCRIPTION.	P.O Ad's
nd m f	15	752	McRoberts, Robert	j	pt 14, 18, 19	9, 10	owner and m f	4
nd m f	15	753	McRoberts, William J	j	pt 15	9	owner and m f	15
nd m f	15	682	Notell, James K.....	j	pt 3, 4	9	owner and m f	15
nd m f	5	641	Powell, Martin	j	pt 2, 3	10	tenant and m f	4
nd m f	5	644	Percival, Roger.....	j	pt 20, 22	10	owner and m f	4
nd m f	15	645	Percival, Matthew H	j	pt 20, 22	10	fs and m f	4
nd m f	15	646	Percival, Samuel.....	j	pt 21, 22	9	owner and m f	4
nd m f	4	757	Parks, Charles.....	j	pt 14	9	owner and m f	15
nd m f	4	763	Pickens, John.....	j	pt 12, 21	8, 9	fs and m f	4
nd m f	15	635	Russell, John.....	j	pt 19	9	owner and m f	4
nd m f	5	670	Reynolds, William.....	j	pt 5, 6	9	owner and m f	15
nd m f	5	671	Reynolds, Robert.....	j	pt 5, 6	9	fs and m f	15
nd m f	15	672	Reynolds, James	j	pt 5, 6	9	fs and m f	15
nd m f	15	689	Robinson, Thomas A.....	j	pt 1	9, 10	owner and m f	5
nd m f	15	690	Robinson, William.....	j	pt 1	10	owner and m f	5
nd m f	15	691	Robinson, Robert.....	j	pt 1	10	owner and m f	5
nd m f	15	697	Reynolds, John.....	j	pt 5, 6	9	owner and m f	15
nd m f	15	698	Reynolds, Joseph.....	j	pt 5, 6	9	fs and m f	15
nd m f	15	705	Ragsdale, William J.....	j	pt 1	9	fs and m f	6
nd m f	15	706	Ragsdale, Joseph.....	j	pt 1	9	fs and m f	6
nd m f	15	709	Reynolds, James.....	j	pt 11	9	owner and m f	15
nd m f	5	710	Reynolds, George.....	j	pt 11	9	fs and m f	15
nd m f	5	711	Reynolds, Samuel.....	j	pt 11	9	fs and m f	15
nd m f	5	754	Reynolds, Richard.....	j	pt 13	9	owner and m f	15
nd m f	15	637	Sunderland, Wm. H.....	j	pt 24	10	owner and m f	4
nd m f	5	638	Sunderland, Thomas.....	j	pt 23, 33	10	owner and m f	4
nd m f	5	639	Sunderland, Benjamin.....	j	pt 23, 33	10	owner and m f	4
nd m f	5	686	Streight, John.....	j	pt 2, 3	10	owner and m f	15
nd m f	4	687	Streight, Thomas.....	j	pt 2, 3	10	owner and m f	15
nd m f	4	712	Sophy, Sorrel.....	j	pt 8	10	owner and m f	15
nd m f	4	713	Sophy, Henry.....	j	pt 8	10	fs and m f	15
nd m f	15	696	Taggart, John.....	j	pt 2	9	owner and m f	6
nd m f	15	701	Taggart, James.....	j	pt 1	9	owner and m f	6
nd m f	15	729	Therpe, Richard.....	j	pt 14	10	owner and m f	5
nd m f	4	681	Vincent, Seymour.....	j	pt 4	9	owner and m f	15
nd m f	4	630	Whalen, John.....	j	pt 16	9	owner and m f	4
nd m f	4	647	Weir, James.....	j	pt 20	10	owner and m f	4
nd m f	15	678	Walker, George.....	j	pt 4	10	owner and m f	15
nd m f	15	679	Walker, Philip.....	j	pt 4	10	fs and m f	15
nd m f	15	680	Walker, William.....	j	pt 4	10	fs and m f	15

PART II.—Persons entitled to Vote at Municipal Elections only.

660	Dodge, Mrs.....	pt 12	9	owner	15
673	Diamond, Mary J.....	pt 12	9	owner	15
722	Dool, Samuel.....	pt 12, 13	10	owner	15
719	Ferguson, George.....	pt 10	10	owner	5
631	Gehan, Eleanor.....	pt 17	9	owner	4
665	Hutton, Sarah.....	pt 8	9	owner	15
688	Morris, Maria.....	pt 2	9	owner	15
704	Ragsdale, Ann.....	pt 1	9	owner	6

PART III.—Persons entitled to Vote at Elections to the Legislative Assembly only. None.

VOTERS' LIST FOR 1892.

Municipality of Augusta.

SCHEDULE OF POST-OFFICES:

1 Brockville. 2 Maitland. 3 Algonquin. 9 Maynard. 10 Prescott.
14 Smith's Falls. 19 Ottawa. 24 Kingston. 25 Morrisburgh.

Polling Sub-Division No. 6.

Comprising all that portion of the 1st Concession lying between the eastern side line of Lot No. 19 and the western limit of said Township, and all that portion of the 2nd Concession of said Township lying between the eastern side line of Lot No. 19 and the eastern side line of Lot No. 30.

PART I.—Persons entitled to Vote at both Municipal Elections and Elections to the Legislative Assembly.

No. on Roll.	NAME.	Jurors.	LOT.	Concession or Street.	DESCRIPTION.	P.O. Ad's.
787	Black, Elisha.....	j	pt 29	1	Owner and m f	2
788	Baker, James P.....	j	pt 29	1	owner and m f	2
802	Burritt, Albert.....	j	pt 28, 29	2	owner and m f	2
804	Binnis, Thomas.....	j	pt 28, 29	2	owner and m f	2
815	Burns, John, senr.....	j	pt 24, 25 & other prem	1	owner and m f	2
816	Burns, John J.....	j	pt 24, 25	1	f s and m f	2
817	Burns, James.....	j	pt 24	1	owner and m f	2
830	Burns, Patrick.....	j	pt 28, 29	1	owner and m f	2
858	Boyd, James.....	j	pt 30	1	owner and m f	2
860	Baker, James.....	j	pt 30	1	owner and m f	2
875	Byers, James.....	j	pt 35	1	owner and n f	2
876	Burns, James.....	j	pt 33	1	owner and n f	2
883	Burns, Timothy.....	j	pt 38	1	tenant and m f	1
896	Brennan, Daniel.....	j	pt 33, 34	1	owner and m f	2
897	Burns, Thomas.....	j	pt 35	1	owner and m f	2
901	Byers, Charles.....	j	pt 32	1	owner and m f	2
902	Byers, Charles D.....	j	pt 32	1	f s and m f	2
910	Bowyer, Daniel.....	j	pt 26, 27	1	owner and m f	2
928	Bennington, John.....	j	Lot 19	1	owner and m f	10
929	Bennington, Alfred.....	j	Lot 19	1	f s and m f	10
930	Bennington, George.....	j	Lot 19	1	f s and m f	10
779	Conklin, Daniel.....	j	pt 21	2	owner and m f	10
780	Conklin, William.....	j	pt 21	2	f s and m f	10
941	Collier, John.....	j	pt 30	1	owner and m f	2
942	Conklin, Daniel.....	j	pt 21	2	f s and m f	10
769	Dalton, George.....	j	pt 27, 28	2	owner and m f	2
786	Doyle, Patrick.....	j	pt 28, 29	1	owner and m f	2
800	Dixon, David.....	j	pt 30	1	owner and m f	2
849	Dumbrille, John.....	j	pt 30	1	owner and m f	2
850	Dumbrille, Frank.....	j	pt 30	1	owner and m f	2

No. on Roll.	NAME.	Jurors.	LOT.	Concession or Street.	DESCRIPTION.	P.O. Ad's	No. on Roll.
877	Dunham, George S.....	j	pt 36	1	owner and m f	2	783
878	Dunham, Herbert S.....	j	pt 36	1	f s and m f	2	785
939	Dunham, Francis.....	j	pt 30	1	owner and m f	2	797
775	Everts, Timothy	j	pt 23	2, 3	owner and m f	9	806
776	Everts, Oliver	j	pt 23	2, 3	owner and m f	9	807
805	Easton, James E.....	j	pt 29	2	owner and m f	2	834
848	Elliot, William C.	j	pt 29, 30	1	owner and m f	2	835
891	Eaves, James.	j	pt 36, 37	1	owner and m f tenant and m f	2	836
810	Fox, Austin, senr.....	j	pt 24	2	owner and m f	2	882
811	Fox, Austin, junr.....	j	pt 24	2	tenant and m f	2	884
812	Fox, Austin, junr.....	j	pt 24	2	owner and m f	2	885
813	Fox, George	j	pt 25	2	owner and m f	2	922
831	Farrell, Thomas.....	j	pt 28	1	owner and m f	2	814
832	Farrell, John	j	pt 28	1	f s and m f	2	867
852	Fox, William	j	pt 29, 30	1	owner and m f	2	893
890	Freeland, Henry	j	pt 36, 37	1	owner and m f	1	933
935	Ford, Henry	j	pt 29	1	tenant and m f	2	771
838	Grey, Robert.....	j	pt 24, 25, 26, 29	2, 1	householder and m f	2	772
915	Giffin, Cyrus.....	j	pt 25	1	owner and m f	2	779
916	Giffin, William S.....	j	pt 25	1	f s and m f	2	803
777	Hurlbert, Berton.....	j	pt 22	2	owner and m f	10	821
798	Haley, James.....	j	pt 25 pt 30	2	tenant and m f	2	854
809	Hunter, Peter.....	j	pt 25	2	f s and m f	2	770
837	Haley, William.....	j	pt 29, 24, 25	1, 2	owner and m f	2	866
839	Haley, Alexander.....	j	pt 25, 29	1	owner and m f	2	820
869	Hervey, R. G	j	pt 30, 31	1	owner and m f	2	828
818	Jones, Solomon	j	pt 22, 23	2, 1	owner and m f	2	829
819	Jones, Andrew D.....	j	pt 22, 23	2, 1	f s and m f	2	840
873	Jackson, Erastus.....	j	pt 30	1	owner and m f	2	841
919	Jones, Andrew.....	j	pt 22, 23	1	owner and m f	2	857
920	Jones, Harold.....	j	pt 22, 23	1	f s and m f	2	868
936	Keeler, Edwin.....	j	pt 29, 23	1	owner and m f	2	895
904	Lister, Edwin.....	j	pt 30	1	tenant and m f	2	900
906	Lewis, Rev. Richard.....	j	pt 28	1	owner and m f	2	933
907	Livingstone, John.....	j	pt 28	1	tenant and m f	2	823
842	Lemon, Charles B.....	j	pt 26, 27	1	owner and m f	2	
844	Lemon, Hiram.....	j	pt 27, 28	1	owner and m f	2	
784	Mowatt, Richard.....	j	pt 20	2	f s and m f	2	
792	Morgan, William	j	pt 29	1	tenant and m f	2	
796	Mooney, John.....	j	pt 29, 30	1	owner and m f	2	
845	Maxwell, James, senr.....	j	pt 36, 37	1	owner and m f	2	
846	Maxwell, James G., junr.	j	pt 36, 37	1	f s and m f	2	
859	Mehan, James.....	j	pt 30	1	owner and m f	2	
898	Mallock, F.....	j	pt 32	1	owner and m f	2	
927	Murdock, Patrick C.....	j	lot 20	1	owner and m f	10	
774	McKenzie, Alexander.....	j	pt 23	2	owner and m f	2	
795	McMannus, Francis.....	j	pt 29	1	owner and m f	2	
833	McKim, John T.....	j	pt 26, 27	1, 2	owner and m f	2	
847	McMannus, William.....	j	pt 30, 29	1	owner and m f	2	
872	McArthur, D. O.....	j	pt 30	1	tenant and m f	2	
887	McCormick, W. J.....	j	pt 29	1	tenant and m f	2	
894	McEwan, William.....	j	pt 34, 35	1	owner and m f	2	
912	McTaggart, E.....	j	pt 26	1	owner and m f	2	
913	McLean, John.....	j	pt 23, 24	1	owner and m f	2	
914	McNish, John R.....	j	pt 24	2	owner and m f	2	
925	McLean, James.....	j	pt 21	1	owner and m f	2	
926	McLean, Robert J.....	j	pt 21	1	f s and m f	2	
931	McLennan, Thomas.....	j	pt 31	1	owner and m f	2	
	<i>Morvey Charles</i>		<i>u 29. 30. x</i>	<i>1</i>	<i>sec 7 m 7</i>		

DESCRIPTION.	P.O Ad's	No. on Roll.	NAME.	Jurors.	LOT.	Conces- sion or Street.	DESCRIPTION.	P.O Ad's
			<i>Plunket James</i>		<i>pt 37.</i>		<i>See pt 19</i>	
l m f	2	783	Price, Edward.....	j	pt 20	2	owner and m f	1
f	2	785	Perrin, George.....		pt 19	2	tenant and m f	2
l m f	2	797	Pearson, Albert.....		pt 25, 27	1	owner and m f	2
	2	806	Perrin, Robert.....	j	pt 24	2	owner and m f	2
l m f	9	807	Perrin, Frederick.....		pt 24	2	f s and m f	2
l m f	9	834	Pearson, William H.....		pt 26, 27	2, 1	owner and m f	2
l m f	2	835	Pearson, William F.....		pt 26, 27	2, 1	f s and u. f	2
l m f	2	836	Pearson, Herbert S.....		pt 26, 27	2, 1	f s and m f	2
l m f	1	882	Plunket, Orin.....		pt 38	1	ten. nt and m f	1
		884	Powers, Jacob.....	j	pt 37	1	owner and m f	1
l m f	2	885	Powers, William.....		pt 37	1	f s and m f	1
l m f	2	922	Palmer, Herbert.....		pt 29	1	occupant and m f	2
l m f	2		<i>Plunket Richard</i>		<i>pt 37</i>	1	<i>See pt 19</i>	
m f	2	814	Rockey, Jacob.....	j	pt 24	1	owner and m f	2
m f	2	867	Robinson, Richard.....		pt 30	1	owner and m f	2
f	2	893	Read, James.....		pt 30 25	1	tenant and m f	1
m f	2	933	Robinson, Richard..		pt 30, 31	1	owner and m f	2
l m f	1		<i>Seeley Lundy</i>		<i>pt 30.</i>	1	<i>See pt 19</i>	
er and m f	2	771	Seeley, Lundy.....	j	pt 27	2	owner and m f	2
m f	2	772	Seeley, Robert.....		pt 26	2	owner and m f	2
f	2	799	Steacy, Richard.....	j	pt 30	1	owner and m f	2
	2	803	Steacy, James.....		pt 28, 29	2	occupant and m f	2
	2	821	Snyder, William H.....	j	pt 21	2	owner and m f	2
m f	10	854	Snyder, John W.....		pt 21	2	f s and m f	2
m f	2		<i>Seeley Philip</i>		<i>pt 30. 29</i>	1	tenant and m f	2
f	2	770	Thompson, James E.....	j	pt 27, 28	2	tenant and m f	3
m f	2							
m f	2	866	VanArnam, Alpheus.....		pt 29	1	owner and m f	2
m f	2	820	Wilson, Samuel.....	j	pt 21	1	owner and m f	2
f	2	828	Wood, John L.....		pt 29	2	owner and m f	2
m f	2	829	Wood, George M.....	j	pt 29	2	tenant and m f	2
m f	2	840	Wilson, Andrew.....		pt 21	1	owner and m f	2
f	2	841	Wilson, John.....	j	pt 21	1	tenant and m f	2
m f	2	857	Wilkinson, Rev. J.....		pt 30	1	occupant and m f	2
		868	Wells, Thomas.....	j	pt 30, 31	1	owner and m f	2
		895	Ward, John B.....	j	pt 34	1	owner and m f	1
m f	2	899	Wilson, William.....	j	pt 32	1	tenant and m f	2
m f	2	900	Wilson, John.....	j	pt 32	1	tenant and m f	2
m f	2	932	Wood, Guy, C. B.....		pt 30, 31	1, 2	owner and m f	2
m f	2	823	Young, Robert.....	j	pt 19, 20	2	owner and m f	2

PART II.—Persons entitled to Vote at Municipal Elections only.

No on Roll.	NAME.	Jurors.	LOT.	Conces- sion or Street.	DESCRIPTION.	P.O. Ad ^{rs}
963	Anderson, John	pt 30		1	owner	25
789	Boyd, Eliza	pt 29		1	owner	2
864	Baker, Margaret	pt 29		1	owner	2
865	Baker, Mary	pt 29		1	owner	2
778	Campbell, Thomas	pt 20, 21, 23		3, 2	owner	19
827	Cunningham, Ada	pt 30		1	owner	1
81	Clear, Patrick	pt 30		1	owner	1
938	Cranston, James	pt 29		1	owner	1
940	Collier, Elizabeth	pt 30		1	owner	2
790	Dalton, Mrs.	pt 29		1	owner	2
781	Fox, Susan	pt 21		2	owner	10
808	Gunter, Sarah	pt 25		2	owner	2
879	Hargrave, Margaret	pt 37, 38		1	owner	1
843	Lemon, Rachel	pt 27, 28		1	owner	2
889	Lafontaine, Eliza	pt 30		1	owner	1
856	Murray, Mrs.	pt 30		1	owner	2
773	McKenzie, Edward	pt 23		2	owner	14
782	Newans, Lovina	pt 19		2	owner	10
855	Porter, Mrs.	pt 30		1	tenant	2
794	Palmer, Rosanna	pt 29		1	tenant	2
791	Suddaby, James	pt 29		1	owner	1
879	Sales, Margaret	pt 30, 31		1	tenant	2
881	Shepherd, Robert	pt 38		1	owner	1
871	Wells, Elizabeth	pt 30		1	owner	2
888	Wilner, George	pt 30		1	owner	1
911	Wood, Robert	pt 29 and other prem		1, 5	owner	24
934	Wells, Adeline	pt 29		1	owner	2

PART III.—Persons entitled to Vote at Elections to the Legislative Assembly only.

801	Dixon, Benjamin	pt 30		1	m f	2
942	Fitzgibbons, William	pt 30		1	m f	2
862	Ingerman, James	pt 29		1	m f	2
863	Jackson, Christopher	pt 29		1	m f	2
874	Jackson, John	pt 30		1	m f	2
943	Mooney, Charles	pt 29		1	m f	2
944	Row, Roberts	pt 30		1	m f	2
945	Steaey, Edward	pt 30		1	m f	2
824	Young, Hugh	pt 19, 20		2	m f	2
825	Young, William	pt 19, 20		2	m f	2
826	Young, Henry	pt 19, 20		2	m f	2

No. on Roll.	NAME.	Jurors.	L.O.T.	Conces- sion or Street.	DESCRIPTION.	P.O Ad's	No on Roll.
958	Everts, Horace.....	j	pt 22	3	owner and m f	9	1043
959	Everts, Hiram.....	j	pt 22	3	householder m f	9	1084
1017	Easter, Jacob.....	j	pt 30	4	owner and m f	3	1111
1025	Edwards, John.....	j	pt 29, 28	4, 5	owner and m f	3	1112
1026	Earl, Rufus.....	j	pt 29 and other prem	4	owner and m f	3	
1119	Easton, Edward H.....	j	pt 3, 31	2, 3	tenant and m f	2	964
1120	Easton, Sidney.....	j	pt 30, 31	2, 3	tenant and m f	2	992
946	Ferguson, William.....	j	pt 25, 26	3	owner and m f	2	993
951	Ferguson, Samuel.....	j	pt 28	3	owner and m f	2	999
1011	Grice, William.....	j	pt 32	4	tenant and m f	3	1028
1115	Gilpin, George, senr.....	j	pt 35	2	owner and m f	1	974
1116	Gilpin, Albert.....	j	pt 35	2	s and m f	1	975
954	Hough, Lemuel.....	j	pt 24	3	tenant and m f	2	976
962	Haley, Samuel.....	j	pt 21	3	owner and m f	10	1009
1006	Haley, Coleman.....	j	pt 35	3	owner and m f	3	1121
1018	Hewett, William.....	j	pt 30	4	owner and m f	3	
1021	Hare, William.....	j	pt 10	4	tenant and m f	3	971
1067	Hanna, William E.....	j	pt 20	4	owner and m f	10	972
1068	Hann, John.....	j	pt 21	4	owner and m f	10	978
1044	Hanna Benjamin E.....	j	pt 24	4	owner and m f	10	1086
1061	Irvine, John N.....	j	pt 22, 23	4	owner and m f	3	1087
1114	Ireland, Alfred.....	j	pt 38	2	tenant and m f	1	1089
1027	Kirkby, Joel.....	j	pt 28	4	owner and m f	3	1091
1072	Kennedy, Berryman.....	j	pt 23	3	owner and m f	10	1104
1073	Kennedy, Albert E.....	j	pt 23	3	s and m f	10	1130
1079	Keys, John.....	j	pt 19	4	owner and m f	10	987
1080	Keys, Henry.....	j	pt 19	4	owner and m f	10	990
1081	Keys, George.....	j	pt 20, 21	3	owner and m f	10	991
956	Lane, William.....	j	pt 24	3	owner and m f	10	990
1085	Lockwood, Hiram.....	j	pt 36	2	owner and m f	1	1002
1095	Landon, George F.....	j	pt 37	2	owner and m f	1	103
1096	Landon, Alexander.....	j	pt 35	2	owner and m f	1	105
1097	Landon, Frederick.....	j	pt 35	2	s and m f	1	109
947	Morrison, Peter.....	j	pt 26	3	tenant and m f	2	112
980	Morey, H. B.....	j	pt 32	3	tenant and m f	1	76
983	Mylks, David S.....	j	pt 30, 31	4	owner and m f	3	76
1047	Mellafont, John A.....	j	pt 22, 23	4	owner and m f	3	98
1062	Mellafont, Walter.....	j	pt 22	4	owner and m f	3	100
1064	Murray, Thomas.....	j	pt 21	4	owner and m f	10	112
1065	Murray, John, senr.....	j	pt 21	4	owner and m f	10	112
1066	Murray, John, junr.....	j	pt 21	4	s and m f	10	112
1069	Murray, George, senr.....	j	pt 21	4	owner and m f	10	
1070	Murray, John G.....	j	pt 21	4	s and m f	10	98
1071	Murray, George.....	j	pt 20	4	owner and m f	10	98
1098	Morey, Sidney.....	j	pt 34	2	owner and m f	2	98
1099	Morey, Luther.....	j	pt 34	2	owner and m f	1	98
1100	Murray, Charles B.....	j	pt 32, 34	2	owner and m f	2	101
1101	Murray, Talford.....	j	pt 32	2	owner and m f	1	101
1102	Murray, Henry T.....	j	pt 32	2	owner and m f	1	101
1108	Manhard, Arthur.....	j	pt 36	3	owner and m f	1	101
1129	Manhard, Milton.....	j	pt 34	3	owner and m f	1	101
949	McDonald, Alexander.....	j	pt 26	3	owner and m f	2	103
950	McLean, Robert.....	j	pt 27, 28	3	owner and m f	2	103
965	McCreedy, Samuel.....	j	pt 19, 20	3	owner and m f	9	103
967	McCullough, Joseph.....	j	pt 30, 31	2	owner and m f	2	103
969	McCrea, James L.....	j	pt 30, 31	2	owner and m f	2	103
986	McNish, Torrence.....	j	pt 29	2	tenant and m f	3	103
1022	McKinley, Henry.....	j	pt 30	4	owner and m f	3	103
1029	McKenzie, Wm. L.....	j	pt 29	4	owner and m f	3	103
1030	McNish, George L.....	j	pt 29	4	owner and m f	3	103

DESCRIPTION.	P.O Ad's	No on toll.	NAME.	Jurors.	LOT.	Conces- sion or Street.	DESCRIPTION.	P.O Ad's
nd m f	9	1043	McLean, Philander	j	pt 28	4	owner and m f	3
lder m f	9	1084	McGovern, John.	j	pt 20	3	owner and m f	10
nd m f	3	1111	McCully, Andrew.	j	pt 36, 37	1, 2	owner and m f	1
nd m f	3	1112	McCully, Archibald	j	pt 36, 37	1, 2	f s and m f	1
nd m f	3	964	Newans, John B.	j	pt 20, 21	3	owner and m f	10
nd m f	2	992	Nichols, George.	j	pt 37	4	owner and m f	1
nd m f	2	993	Nichols, Henry.	j	pt 37	4	owner and m f	1
nd m f	2	999	Nichols, George.	j	pt 36, 37	4	f s and m f	1
nd m f	2	1028	Orr, Will am	j	pt 29	4	owner and m f	3
nd m f	3	974	Pennock, Erastus.	j	pt 31	3	owner and m f	2
nd m f	1	975	Pennock, Charles.	j	pt 31	2	owner and m f	2
m f	1	976	Pennock, Charles E.	j	pt 31	2	f s and m f	2
nd m f	2	1009	Perrin, Robert	j	pt 31	4	tenant and m f	3
nd m f	10		<i>Prior Will</i>		<i>A128</i>	3	<i>Owner 4 1/2 4</i>	
nd m f	3	1121	Quartus, William	j	pt 20	4	owner and m f	10
nd m f	3	971	Robertson, David	j	pt 32	2	owner and m f	2
nd m f	10	972	Robertson, A exander.	j	pt 32	2	f s and m f	2
nd m f	10	978	Robertson, David	j	pt 32	3	tenant and m f	2
nd m f	10	1086	Read, Guy C.	j	pt 35, 36, 37	3	owner and m f	1
nd m f	10	1087	Read, William C.	j	pt 35, 36, 37	3	f s and m f	1
nd m f	3	1089	Ross, William.	j	pt 36, 37	3	tenant and m f	1
nd m f	1	1091	Rath, W. J.	j	pt 36, 37	3	owner and m f	1
nd m f	3	1104	Riehes, George	j	pt 33	2	tenant and m f	1
nd m f	10	1130	Read, Stewart.	j	pt 35	3	owner and m f	1
nd m f	10	987	Sirrell, Rev. John.	j	pt 29	4	tenant and m f	3
nd m f	10	990	Sargent, Samuel.	j	pt 37 W com	4	owner and m f	1
nd m f	10	991	Sargent, George.	j	pt 37 W com	4	f s and m f	1
nd m f	10	996	Sargent, William.	j	pt 34	4	tenant and m f	1
nd m f	10	1002	Shannon, William.	j	pt 32, 33	5, 4	tenant and m f	3
nd m f	10	1034	Shepherd, George.	j	pt 34	4	owner and m f	3
nd m f	1	1039	Spicer, Addison.	j	pt 24, 26	4	tenant and m f	3
nd m f	1	1090	Sargent, William.	j	pt 36, 37	3	tenant and m f	1
nd m f	1	1105	Shepherd, Arthur W.	j	pt 32, 34, 35	3, 2	owner and m f	1
nd m f	1	1122	Simpson, James.	j	pt 32	2	owner and m f	1
nd m f	2	766	Stone, Edmond.	j	pt 29, Lot 30	3	owner and m f	2
nd m f	1	767	Stone, Charles.	j	pt 29, Lot 30	3	owner and m f	2
nd m f	3	768	Stone, Peleg.	j	pt 29, Lot 30	3	owner and m f	2
nd m f	3	982	Thompson, Amos.	j	pt 28, 29	3	tenant and m f	2
nd m f	3	1000	Tanny, Albert.	j	pt 37	4	householder m f	3
nd m f	10	1123	Towsley, John.	j	pt 32	3	owner and m f	1
nd m f	10	1124	Towsley, Henry, senr.	j	pt 33	3	owner and m f	1
nd m f	10	1125	Towsley, Henry, junr.	j	pt 33	3	f s and m f	1
nd m f	10	984	Wright, Asahel.	j	pt 29	3	owner and m f	2
nd m f	10	985	Wright, Joseph.	j	pt 28, 29, 30	4	owner and m f	3
nd m f	2	988	Wright, Isaiah.	j	pt 27, 29, 30	4, 5	owner and m f	3
nd m f	1	989	Wright, Joseph K.	j	pt 27, 29, 30	4, 5	f s and m f	3
nd m f	2	1010	Walker, Hugh.	j	pt 29	4	owner and m f	3
nd m f	1	1011	Walker, James.	j	pt 29, 30, 31	4, 5	owner and m f	3
nd m f	1	1013	Walker, John.	j	pt 29, 32	4, 5	owner and m f	3
nd m f	1	1014	Walker, Samuel.	j	pt 29, 32	4, 5	householder and m f	3
nd m f	1	1015	White, Francis.	j	pt 30	4	owner and m f	3
nd m f	2	1035	Wright, John C.	j	pt 36, 37	4	owner and m f	3
nd m f	2	1045	Wood, Thomas.	j	pt 24	4	tenant and m f	3
nd m f	9	1046	Wood Wilham.	j	pt 24	4	tenant and m f	3
nd m f	2	1056	White, James.	j	pt 23, 26	4	owner and m f	3
nd m f	2	1057	White, Thomas.	j	pt 23, 26	4	owner and m f	3
nd m f	3	1058	White, William.	j	pt 23, 26	4	owner and m f	3
nd m f	3	1060	White, Albert.	j	pt 29, 26	4	owner and m f	3
nd m f	3	1074	Wood, George.	j	pt 20, 24	4, 5	owner and m f	10
nd m f	3	1075	Wood, Joseph.	j	pt 20, 24	4, 5	owner and m f	10
nd m f	3	1076	Wood, Freeman.	j	pt 20, 24	4, 5	owner and m f	10

No. on Roll.	NAME.	Jurors.	LOT.	Concession or Street.	DESCRIPTION.	P.O. Ad's
1077	Wood, Alfred.....		pt 20, 24	4, 5	owner and m f	10
1082	Whitney, Charles N.....	j	pt 19	3	owner and m f	10
1083	Whitney, Alonson W.....		pt 19	3	f s and m f	10
1126	Warner, James.....	j	pt 33	3	owner and m f	1
1127	Warner, John.....		pt 33	3	f s and m f	1
966	Young, Caleb.....	j	pt 19	3	owner and m f	10
287	Young, Abraham.....	j	pt 25, 26	3	tenant and m f	8

PART II.—Persons entitled to Vote at Municipal Elections only.

952	Anderson, John.....		pt 28	3	owner	25
1019	Bradford, Albert.....		pt 30	4	owner	3
1003	Bissell, M. H.....		pt 35	3	owner	1
1005	Bissell, A. P.....		pt 35	3	owner	1
963	Collins, Bridget.....		pt 21	3	owner	10
981	Cason, Sarah J.....		pt 28, 29	3	owner	10
957	Everts, Eliza.....		pt 22	3	owner	9
1048	Foley, John.....		pt 36	4	owner	1
955	Hough, Mrs.....		pt 24	3	owner	2
1118	Howison, Eliza.....		pt 30, 31	2, 3	owner	1
1088	King, Mrs, Smith.....		pt 36, 37	3	owner	1
1107	Mansell, George A.....		pt 28, 30, 31	2	owner	1
979	Morey, Miss.....		pt 32	3	owner	1
977	Morey, Annie.....		pt 32	3	owner	2
1109	McLean, John N.....		pt 35	4	owner	1
1033	McKenzie, W. L.....		pt 29	4	owner	1
1078	Quartus, Jane.....		pt 20	4	owner	10
1007	Ross, D. W.....		pt 35	3	owner	3
1110	Steward, Robert.....		pt 35	4	owner	1
1113	Steward, Mary.....		pt 38	2	owner	1
1055	White, Annie.....		pt 23, 26	4	owner	3
1128	Warner, Frederiek.....		pt 34	4	owner	1

PART III.—Persons entitled to Vote at Elections to the Legislative Assembly only.

1117	Gilpin, George.....		pt 36	2	m f	1
------	---------------------	--	-------	---	-----	---

M

1

Compr
or
Co

P
the L

No
on
Roll.

1193
1199
1200
1219

1146
1147
1148
1149
1160
1161
1169
1172
1173
1179
1225
1251
1252
1253
1267
1279

1157
1170
1174
1185
1191
1201
1209
1212
1213
1247
1248

DESCRIPTION.

P.O.Ad's

l m f
l m f
f
l m f
f
l m f
d m f

10
10
10
1
1
10
8

VOTERS' LIST FOR 1892.

Municipality of Augusta.

SCHEDULE OF POST-OFFICES:

1 Brockville. 3 Algonquin. 4 North Augusta. 16 Glenmore. 24 Kingston.

ns only.

25
3
1
1
10
10
9
1
2
1
1
1
1
2
1
1
1
3
1
1
3
1

Polling Sub-Division No. 8.

Comprising all those portions of the 5th and 6th Concessions lying between the western limit of said Township and eastern side line of Lot No. 19 in each of said Concessions.

PART I.—Persons entitled to Vote at both Municipal Elections and Elections to the Legislative Assembly.

sembly only.

1

No on Roll.	NAME.	Jurors.	LOT.	Concession or Street.	DESCRIPTION.	P.O.Ad's
1193	Asnoe, Charles.....		pt 21	5, 6	Owner and m f	16
1199	Alberry, George.....	j	ot 23, 24, 25	6	owner and m f	16
1200	Alberry, Gourley.....		pt 25	6	owner and m f	16
1219	Asnoe, George.....		pt 23	6	owner and m f	3
1146	Borthwick, John.....		pt 29	5	tenant and m f	3
1147	Bissell, James.....		pt 34, 35, 36	5, 4	owner and m f	3
1148	Bissell, M. H.....		pt 34, 35, 36	5, 4	owner and m f	3
1149	Bissell, Wm. J.....		pt 34, 35, 36	5, 4	owner and m f	3
1160	Bishop, Uri.....		pt 26, 27	4, 5	owner and m f	3
1161	Bishop, Ralph.....		pt 26, 27	4, 5	f s and m f	3
1169	Bishop, Uriah A.....	j	pt 23	5	owner and m f	3
1172	Bishop, William.....	j	pt 19	5	owner and m f	16
1173	Bishop, William B.....	j	pt 19	5	tenant and m f	16
1179	Bishop, Elisha.....		pt 21	5	tenant and m f	16
1225	Briggs, David, senr.....		pt 32	6	owner and m f	4
1251	Bradford, Richard.....		pt 36	5	owner and m f	3
1252	Bradford, Hiram.....		pt 36	5	f s and m f	3
1253	Bradford, Edward.....		pt 36	5	f s and m f	3
1267	Bolton, Sidney.....		pt 23, 25	6	owner and m f	4
1279	Boyd, Isaac.....		t 33	5	owner and m f	3
1157	Connell, James.....	j	pt 20, 21, 22 and o p	5	owner and m f	16
1170	Connell, Samuel.....	j	pt 22	5	owner and m f	3
1174	Connell, William S.....	j	pt 19 C com	5	owner and m f	16
1185	Coville, James.....	j	pt 21	6	owner and m f	16
1191	Coville, Ezra.....		pt 21	6	tenant and m f	16
1201	Cook, Isaac G.....		pt 24	6	owner and m f	16
1209	Coville, David.....		pt 26	6	owner and m f	16
1212	Cooper, David.....		pt 27, 37	6	owner and m f	3
1213	Coville, Stephen.....	j	t 28	6	owner and m f	3
1247	Carpenter, Hiram.....	j	pt 36	5	owner and m f	3
1248	Carpenter, Milton R.....		pt 36	5	f s and m f	3

No. on Roll.	NAME.	Jurors.	LOT.	Concession or Street.	DESCRIPTION.	P.O Ad's
1249	Carpenter, Henry		pt 36	5	fs and m f	3
1264	Cahie, Robert		pt 25, 26	6	owner and m f	4
1266	Coville, George		pt 25	6	owner and m f	4
1042	Cole, Leander		pt 32	6	owner and m f	4
1312	Coville, Frederick		pt 23	5	tenant and m f	3
1145	Dixon, William J.		pt 29	6	fs and m f	16
1203	Dustan, James		pt 24	6	fs and m f	16
1204	Dustan, Arthur M.		pt 24	5	owner and m f	3
1133	Earl, Nelson	j	pt 29	5	owner and m f	3
1140	Earl, Alonzo	j	pt 28	5	tenant and m f	3
1168	Earl, Mandley	j	pt 24	6	owner and m f	3
1218	Easter, Henry		pt 28	5	tenant and m f	3
1154	Field, Truelove	j	pt 28	6	owner and m f	16
1205	Farley, Charles		pt 25	6	tenant and m f	16
1206	Farley, William		pt 25	6	owner and m f	16
1207	Farley, Anthony		pt 25	5	tenant and m f	3
1165	Ganteway, William	j	pt 26	6	tenant and m f	16
1181	Grice, Robert G.		pt 19, 20	6	owner and m f	4
1223	Goodison, Luke		pt 31	6	owner and m f	4
1224	Goodison, Robert	j	pt 31	6	owner and m f	4
1226	Goodison, Thomas	j	pt 32	6	owner and m f	4
1268	Goodison, Robert		pt 33, 34	5	owner and m f	16
1182	Halfpenny, Samuel		pt 21	5	owner and m f	3
1164	Hornibrook, William	j	pt 25, 26	4, 5	owner and m f	3
1163	Irvine, Andrew	j	pt 23, 25, 26	6	owner and m f	3
1216	Keys, Allen		pt 28	5	owner and m f	3
1230	Kirkby, James		pt 35	5	owner and m f	3
1244	Kirkby, Joseph W.	j	pt 35	5	owner and m f	3
1245	Kirkby, Henry B.		pt 35	5	occupant and m f	3
1246	Kirkby, Wilson		pt 35	5	tenant and m f	3
1238	Kirkoy, Henry		pt 37	6	tenant and m f	16
1197	Lenox, Vince it		pt 23	6	owner and m f	3
1210	Lafavre, Ezra	j	pt 27	6	owner and m f	3
1214	Lanzley, William		pt 28	6	tenant and m f	3
1215	Langley, James		pt 28	6	tenant and m f	3
1217	Langley, George		pt 28	6	owner and m f	3
1222	Lafavre, William A	j	pt 33	6	tenant and m f	4
1228	Landon, Daniel	j	pt 31	6	owner and m f	4
1229	Lenox, Calvin		pt 27, 28	6	owner and m f	3
1233	Larry, Albert		pt 34	6	owner and m f	4
1234	Larry, Charles		pt 34	6	owner and m f	4
1270	Landon, James		pt 35	6	owner and m f	4
1211	Lafavre, John		pt 27, 37	5	owner and m f	3
1142	Mehan, Thomas		pt 29	5	owner and m f	3
1159	Methie, David	j	pt 27, 28	5, 6	owner and m f	16
1171	Mylks, Manuel		pt 21, 20, 25	5	owner and m f	3
1257	Mehan, William		pt 38	5	owner and m f	3
1258	Mehan, John	j	pt 38	5	tenant and m f	3
1258	Mehan, William J.		pt 26	6	owner and m f	4
1260	Minish, William J.		pt 26	6	owner and m f	4
2263	Minish, William		pt 26	5	owner and m f	3
1132	McLean, John N.		pt 29	5	owner and m f	3
1143	McNish, George		pt 29	6	owner and m f	16
1198	McMadden, Robert		pt 23	6, 5	owner and m f	3
1239	McKinley, Joseph	j	pt 35, 37	6	owner and m f	3
1243	McKinley, John	j	pt 36	5	owner and m f	3
1255	McKinley, John, senr		pt 37	5	owner and m f	3
1256	McKinley, Wilham		pt 37	6, 5	tenant and m f	3
1277	McLean, William W.	j	pt 33, 34, 31	6, 5	owner and m f	3

P.O Ad's	No. on Roll.	NAME.	Jurors.	LOT.	Conces- sion or Street.	DESCRIPTION.	P.O Ad's
3	1139	Niblock, Stephen	pt 29		5	tenant and m f	3
4	1162	Newell, William.....	pt 26		5	owner and m f	3
4	1276	Noblett, Daniel.....	pt 32		5	owner and m f	3
3	1134	Place, George.....	pt 29		5	tenant and m f	3
16	1156	Place, William H.....	pt 28		5	tenant and m f	3
16	1208	Perrin, James.....	pt 25		6	owner and m f	16
3	1231	Place, Joseph.....	pt 30		5	owner and m f	3
3	1274	Place, Tnomas D.....	pt 32		6	owner and m f	3
3	1275	Place, William W.....	pt 32		6	f s and m f	3
3	1278	Pyke, Patrick.....	pt 33		6	tenant and m f	3
3	1220	Rose, James.....	pt 29		6	owner and m f	3
3	1241	Redmond, William	pt 38		6	owner and m f	3
3	1242	Redmond, W. A.....	pt 38		6	f s and m f	3
3	1150	Shannon, Samuel.....	pt 35		4	tenant and m f	3
16	1158	Spry, Thomas.....	pt 27, 28		4, 5	tenant and m f	3
16	1239	Steward, David.....	pt 35		5	tenant and m f	3
3	1240	Spicer, Addison.....	pt 36		6	owner and m f	3
16	1261	Salmon, William.....	pt 26		6	tenant and m f	4
4	1269	Solomon, William.....	pt 34		6	tenant and m f	4
4	1273	Scott, John.....	pt 33		6	owner and m f	4
4	1135	Throop, Joseph A.....	pt 29, 30		5	owner and m f	3
4	1136	Throop, Marshal F.....	pt 29, 30		5	owner and m f	3
16	1137	Throop, William.....	pt 29, 30		5	f s and m f	3
3	1141	Thompson, Henry.....	pt 28		5	tenant and m f	3
3	1151	Throop, James H.....	pt 29, 30, 31		5	owner and m f	3
3	1152	Throop, George.....	pt 31		5	owner and m f	3
3	1177	Thorn, Aaron.....	pt 21		5	tenant and m f	16
3	1188	Tanny, William.....	pt 20, 25		6	owner and m f	16
3	1189	Tanny, John.....	pt 20, 25		6	tenant and m f	16
3	1235	Toppin, Joseph.....	pt 35		5	f s and m f	3
3	1236	Toppin, Thomas.....	pt 35		5	owner and m f	3
3	1250	Tanny, Solomon.....	pt 36		5	owner and m f	3
3		<i>John Albert</i>	<i>pt 35</i>		<i>4</i>	<i>Occ m f</i>	
3	1194	Vout, John.....	pt 22		6	owner and m f	16
3	1195	Vout, Robert.....	pt 22		6	tenant and m f	16
16	1265	Vout, James.....	pt 25, 26		6	owner and m f	4
3	1131	Wright, James.....	pt 29		5	owner and m f	3
3	1184	Wylie, John.....	pt 21		6	tenant and m f	16
3	1187	Wood, Thomas.....	pt 20, 21		6	occupant and m f	16
3	1221	Watkins, George.....	pt 29		6	tenant and m f	3
4	1254	Wright, Chelison.....	pt 32		5	owner and m f	3

PART II.—Persons entitled to Vote at Municipal Elections only.

3	1180	Bishop, Ellen.....	pt 23		5	owner	3
3	1147	Bissell, James.....	pt 54		5	owner	1
16	1227	Cotes, Elizabeth.....	pt 30, 31		6	owner	4
3	1190	Coville, Mrs.....	pt 21		6	owner	16
3	1202	Dustan, Mary E.....	pt 24, 26		6	owner	16
4	1259	Kennedy, Ellen.....	pt 27		6	owner	4
4	1153	McNish, Mrs.....	pt 28		5	owner	3
4	1183	McGuin, Henry.....	pt 19, 20		6	owner	1
3	1186	Wood, Robert.....	pt 20, 21 & other prem		6	owner	24

PART III.—Persons entitled to Vote at Elections to the Legislative Assembly only. None.

P.O Ad's
 3
4
4
4
3
16
16
3
16
4
4
4
16
3
3
3
3
3
3
16
3
3
3
3
4
4
3
3
3
3
16
3
3
3
3
3

M

Comprising
western
said C

PART
The Legis

No. on Roll.	
1333	Aver
1418	Aud
1292	Ben
1296	Bol
1302	Bisse
1302	Bisse
1314	Bisse
1330	Bax
1331	Bax
1332	Burr
1334	Burr
1336	Brig
1337	Brig
1338	Brig
1339	Bisse
1340	Bisse
1345	Both
1346	Bald
1353	Both
1374	Bella
1375	Bella
1376	Bella
1396	Bate
1428	Bart
1428	Brig
1430	Both
1232	Cull
1233	Cull
1234	Cull
1293	Carl
1294	Carl

VOTERS' LIST FOR 1892.

Municipality of Augusta.

SCHEDULE OF POST-OFFICES:

4 North Augusta.

17 Throoptown.

Polling Sub-Division No. 9.

Comprising all those portions of the 7th and 8th Concessions lying between the western limit of said Township and eastern side line of Lot No. 24 in each of said Concessions.

PART I.—Persons entitled to Vote at both Municipal Elections and Elections to The Legislative Assembly.

No. on Roll.	NAME.	Jurors.	LOT.	Concession or Street.	DESCRIPTION.	P.O Ad's
1333	Avery, Rufus.....		pt 30, 35, 36	7	Owner and m f	4
1418	Anderson, Robert.....		pt 34	8	tenant and m f	4
1292	Bennett, Edmond P.....		pt 27	7	f s and m f	4
1296	Bolger, Patrick.....	j	pt 28	7	owner and m f	17
1302	Bissell, William E.....		pt 31, 32, 33	7	owner and m f	4
1302	Bissell, Ezra.....		pt 32, 33	7	f s and m f	4
1314	Bissell, Reuben.....		pt 32, 33	7	owner and m f	4
1330	Baxter, William.....	j	pt 36, 37	7	owner and m f	4
1331	Baxter, Daniel S.....		pt 36, 37	7	f s and m f	4
1332	Burns, Nicholas.....	j	pt 36	8	owner and m f	4
1334	Burns, Aaron.....	j	pt 35, 36	8	owner and m f	4
1336	Briggs, Joseph.....		pt 34	7, 8	owner and m f	4
1337	Briggs, Frederick.....		pt 34	7	f s and m f	4
1338	Briggs, Edward B.....	j	pt 33	7	owner and m f	4
1339	Bissell, Benjamin L.....	j	pt 32, 33	7	owner and m f	4
1340	Bissell, Edward.....		pt 32, 33	7	owner and m f	4
1345	Botham, Joseph.....		pt 34	8	f s and m f	4
1346	Baldwin, William.....		pt 33, 34	8	owner and m f	4
1353	Botham, Samuel.....		pt 32	8	owner and m f	4
1374	Bellamy, John B.....		pt 35, 36, 37	8, 9	owner and m f	4
1375	Bellamy, Archibald W.....		pt 35, 36, 37	8, 9	f s and m f	4
1376	Bellamy, Charles E.....	j	pt 36	8	owner and m f	4
1396	Bates, Alpheus C.....	j	pt 33, 34	8	owner and m f	4
1428	Bartlett, Samuel.....		pt 34	8	owner and m f	4
1428	Briggs, John H.....	j	pt 34	8	owner and m f	4
1430	Botham, Charles.....		pt 33	8	owner and m f	4
1232	Cullen, James.....		pt 25	7, 8	owner and m f	17
1233	Cullen, Matthew.....		pt 25	7, 8	f s and m f	17
1234	Cullen, Michael P.....		pt 25, 15	7, 8, 10	f s and m f	17
1233	Carlin, Wm., seur.....	j	pt 27	7	owner and m f	4
1234	Carlin, Wm., junr.....		pt 27	7	f s and m f	4

No. on Roll.	NAME.	Jurors.	LOT.	Concession or Street.	DESCRIPTION.	P.O.A.'s
1295	Carlin, Peter.....		pt 27	7	f s and m f	4
1297	Cosgrove, James.....		pt 28, 30	7	owner and m f	4
1298	Cosgrove, Michael.....		pt 28, 30	7	f s and m f	4
1305	Colborne, Robert.....	J	pt 30, 31	8	owner and m f	4
1399	Carpenter, Daniel W.....	J	pt 33 and other prem	8	owner and m f	4
1403	Conner, Thomas.....		pt 34	8	owner and m f	4
1404	Chapman, John.....	J	pt 34	8	owner and m f	4
1405	Chapman, George W.....	J	pt 34	8	owner and m f	4
1286	Delaney, George.....	J	pt 25	8	owner and m f	4
1308	Dixon, James.....		pt 30, 31	7	owner and m f	4
1311	Dixon, Henry.....		pt 27, 29	7	owner and m f	4
1391	Davis, John-ston T.....	J	pt 33	8	tenant and m f	4
1422	Dake, William H.....		pt 33	8	owner and m f	4
1271	Dales, William.....	J	pt 36, 37	6, 7	owner and m f	4
1272	Dales, Thomas.....	J	pt 36, 37	6, 7	owner and m f	4
1377	Elliott, Rev. Joseph.....		pt 33, 34	8	occupant and m f	4
1416	Eyre, Thomas.....		pt 34	8	owner and m f	4
1280	Fennucan, James.....	J	pt 23, 24	8	owner and m f	17
1288	Fraser, Oliver.....		pt 27	8	owner and m f	4
1289	Fraser, Edward.....		pt 27	8	f s and m f	4
1319	Falkner, Libeus.....	J	pt 35, 36	7	owner and m f	4
1320	Falkner, William D.....		pt 35, 36	7	f s and m f	4
1321	Falkner, Charles P.....		pt 35, 36	7	f s and m f	4
1354	Fournell, Joseph.....		pt 33	8	owner and m f	4
1356	Fournell, Charles.....		pt 33	8	owner and m f	4
1378	Forrest, Cornelius.....		pt 29, 30	8	owner and m f	4
1343	Gallinger, Matthew.....		pt 33, 34	8	owner and m f	4
1348	Greer, Nathaniel F.....		pt 33	8	owner and m f	4
1355	Gallinger, Simeon.....		pt 33	8	tenant and m f	4
1415	Galbraith, Charles.....	J	pt 34	8	tenant and m f	4
1300	Hough, George.....		pt 29	8	owner and m f	4
1301	Hough, Edwin.....		pt 29	8	f s and m f	4
1304	Hillis, Joseph.....	J	pt 28	8	owner and m f	4
1307	Hobbs, Alexander.....	J	pt 29	8	owner and m f	4
1316	Hillis, Hanson.....	J	pt 34	7	owner and m f	4
1367	Hillis, James.....	J	pt 28	8	owner and m f	4
1368	Hough, James C.....	J	pt 25, 26, 27	9, 8	owner and m f	4
1369	Hough, Robert K.....		pt 25, 26	9, 8	f s and m f	4
1370	Hough, Howard J.....		pt 25, 26	9, 8	f s and m f	4
1373	Haley, John.....	J	pt 37	8	owner and m f	4
1352	Johnston, John T.....		pt 34	8	owner and m f	4
1379	Joynt, Robert L.....		pt 33	8	owner and m f	4
1390	Jenkinson, Wm. George.....	J	pt 34	8	owner and m f	4
1409	Joynt, John L.....		pt 34	8	owner and m f	4
1329	Kirby, John.....		pt 36	7	owner and m f	4
1335	Kerr, William.....	J	pt 34, 35	8	owner and m f	4
1380	Kyle, Alfred H.....		pt 33	8	income and m f	4
1350	Love, Joseph B.....		pt 33, 34	8	owner and m f	4
1363	Love, James.....		pt 31	7, 8	owner and m f	4
1364	Love, Walter, S.....		pt 31	7, 8	f s and m f	4
1381	Langstaff, James.....		pt 34	8	owner and m f	4
1372	Ludlow, George.....	J	pt 24	8	owner and m f	4
1424	Love, Wilham H.....		pt 34	8	owner and m f	4
1326	Metcalf, Robert.....		pt 35, 36, 37	8, 7	owner and m f	4
1327	Metcalf, Alpheas.....	J	pt 35, 36, 37	8, 7	tenant and m f	4
1328	Metcalf, Wellington.....		pt 35, 36, 37	8, 7	owner and m f	4
1383	Mathews, G. A.....		pt 34	8	owner and m f	4
1384	Mathews, William.....		pt 34	8	owner and m f	4
1388	Moffatt, George.....		pt 33	8	tenant and m f	4

No. on Roll.	NAME.
1397	Mott,
1365	McVe,
1366	McCu,
1371	McGr,
1385	McBr,
1394	McLe,
1402	Norto,
1287	Nolan,
1386	Oxby,
1299	Peopl,
1359	Phillip,
1395	Phillip,
1400	Pene,
1412	Parde,
1420	Parks,
1431	Phillip,
1312	Ritch,
1407	Rayer,
1408	Ralph,
1290	Snow,
1315	Solom,
1317	Stenc,
1318	Stenc,
1382	Stenc,
1387	Sharp,
1401	Smith,
1406	Scott,
1429	Seeley,
1281	Trayn,
1341	Totte,
1342	Totte,
1357	Timli,
1358	Timli,
1410	Thori,
1411	Thori,
1433	Tom,
1309	Vout,
1322	Wrigl,
1323	Wrigl,
1324	Wrigl,
1325	Walk,
1332	Whal,
1342	Wil-o,
1343	Weat,
1343	Warro,
1413	Whal,
1414	Wadd,
1306	York,

No. on Roll.	NAME.	Jurors.	LOT.	Concession or Street.	DESCRIPTION.	P.O. Ad's
1397	Mott, Samuel.....	j	pt 34	8	owner and m f	4
1365	McVeigh, Jason.....	j	pt 30	8	owner and m f	4
1366	McCully, John H.....	j	pt 31	8	owner and m f	4
1371	McGrath, Patrick.....	j	pt 24	8	owner and m f	4
1385	McBratney, Samuel.....	j	pt 34	8	owner and m f	4
1394	McLean, Robert.....	j	pt 34	8	owner and m f	4
1402	Norton, S. W.....	j	pt 31	8	owner and m f	4
1287	Nolan, Patrick.....	j	pt 26	7	owner and m f	4
1386	Oxby Joseph.....	j	pt 34, 33	8	tenant and m f	4
1299	Peoples, William.....	j	pt 29	7	owner and m f	4
1359	Philips, William B.....	j	pt 32	8	owner and m f	4
1395	Philips, Russel J.....	j	pt 34	8	tenant and m f	4
1400	Pennoek, Alba.....	j	pt 33	8	tenant and m f	4
1412	Pardee, Frederick J.....	j	pt 34	8	owner and m f	4
1420	Parks, Charles.....	j	pt 33, 34	8	tenant and m f	4
1431	Philips, Russell.....	j	pt 33	8	tenant and m f	4
1317	Ritchie, George.....	j	pt 28	7	owner and m f	4
1407	Raycroft, John.....	j	pt 34, 35	8	owner and m f	4
1408	Ralph, Theodore.....	j	pt 34	8	owner and m f	4
1290	Snow, Willard.....	j	pt 27	8	tenant and m f	4
1315	Solomon, William.....	j	pt 30	7	owner and m f	4
1317	Stacey, George.....	j	pt 32, 35	7	owner and m f	4
1318	Stacey, William.....	j	pt 32, 35	7	householder and m f	4
1382	Stacey, William.....	j	pt 34	8	owner and m f	4
1387	Sharp, Joseph.....	j	pt 33	8	tenant and m f	4
1401	Smith, Rev. T.....	j	pt 34	8	occupant and m f	4
1406	Scott, Joseph.....	j	pt 34	8	tenant and m f	4
1429	Seeley, George.....	j	pt 34	8	tenant and m f	4
1281	Trayner, Edward.....	j	pt 24	7	owner and m f	17
1341	Totten, Samuel W.....	j	pt 33, 34	8	owner and m f	4
1342	Totten, Howard.....	j	pt 33, 34	8	tenant and m f	4
1357	Timlick, Alexander.....	j	pt 31, 32	7, 8	owner and m f	4
1358	Timlick, Norman.....	j	pt 31, 32	7, 8	f s and m f	4
1410	Thorn, Thomas.....	j	pt 34	8	owner and m f	4
1411	Thorn, John.....	j	pt 34	8	tenant and m f	4
1433	Tompkins, Grant.....	j	pt 34	8	occupant and m f	4
1309	Vout, William.....	j	pt 24	7	owner and m f	4
1322	Wright, Asabel.....	j	pt 36, 37	7	owner and m f	4
1323	Wright, Anson.....	j	pt 36, 37	7	f s and m f	4
1324	Walker, Phlander.....	j	pt 28, 38	6, 7	owner and m f	4
1325	Walker, Pelesier.....	j	pt 28, 38	6, 7	f s and m f	4
1332	Whaley, Timothy.....	j	pt 32, 33	8	f s and m f	4
1332	Wil-on, Joseph R.....	j	pt 34	8	owner and m f	4
1333	Weatherhead, Thomas.....	j	pt 34	8	owner and m f	4
1333	Warren, Thomas.....	j	pt 33, 34	8	owner and m f	4
1413	Whaley, Samuel J. B.....	j	pt 33, 34	8	owner and m f	4
1414	Waddell, W. H.....	j	pt 34	8	owner and m f	4
1396	York, Joseph.....	j	pt 31	8	owner and m f	4

PART II.—Persons entitled to Vote at Municipal Elections only.

No on Roll.	NAME.	Jurors.	LOT.	Conces- sion or Street.	DESCRIPTION.	P.O Ad's
1427	Aspinwall, Elizabeth		pt 33, 34	8	owner	4
1419	Buker, Mrs. H.....		pt 33, 34	8	owner	4
1291	Bennett, Elizabeth		pt 27	7	owner	4
1344	Botham, Hanna.....		pt 34	8	owner	4
1347	Baldwin, Arabella.....		pt 33	8	owner	4
1428	Bleakly, Eliza.....		pt 34	8	owner	4
1285	Delaney, Margaret.....		pt 26	8	owner	17
1349	Davis, Olivia.....		pt 34	8	owner	4
1351	Dunn, Susan.....		pt 34	8	owner	4
1425	Kidd, George.....		pt 34	8	owner	4
1432	Tompkins, Maria.....		pt 34	8	owner	4
1421	Smith, Rebecca.....		pt 33	8	owner	4
1361	Whaley, Eliza.....		pt 32, 33	8	owner	4
1310	Wright, Harriet.....		pt 27	7	owner	4

PART III.—Persons entitled to Vote at Elections to the Legislative Assembly only. None.

Compriss
cess
side

PAL
the Leg

No. on Roll.	
--------------	--

1435	Bo
1436	Bo
1447	Ba
1448	Ba
1462	Ba
1463	Ba
1467	Bar
1475	Ba
1476	Ba
1483	Bol
1491	Bre

1481	Cor
1484	Cor
1485	Cor
1486	Cor
1490	Chu
1492	Che
1494	Che

1439	Dav
1440	Dav
1442	Dav
1477	Dan
1482	Dav
1487	Dun
1498	Dav
1499	Dav

1441	Fox
1471	Forr

1437	Harc
------	------

VOTERS' LIST FOR 1892.

Municipality of Augusta.

SCHEDULE OF POST-OFFICES:

4 North Augusta.

10 Prescott.

Polling Sub-Division No. 10.

Comprising all the 11th Concession, and all those portions of the 9th and 10th Concessions lying between the western limit of the said Township and the eastern side line of Lot No. 26 in each of said 9th and 10th Concessions.

PART I.—Persons entitled to Vote at both Municipal Elections and Elections to the Legislative Assembly.

No. on Roll.	NAME.	Jurors.	LOT.	Concession or Street.	DESCRIPTION.	P.O. Ad's
1435	Bobier, Wm., senr.		pt 37	9	owner and m f	4
1436	Bobier, Wm., junr.		pt 37	9	f s and m f	4
1447	Baldwin, Sherman.....	j	pt 3, 4	11	owner and m f	4
1448	Baldwin, Lester.....		pt 3, 4	11	f s and m f	4
1462	Baker, Craven.....		pt 26	9	householder m f	4
1463	Baldwin, Elijah.....	j	pt 27	9	owner and m f	4
1467	Barr, Samuel.....	j	pt 28	9	owner and m f	4
1475	Baldwin, Eli.....		pt 37	9	tenant and m f	4
1476	Baldwin, Amos P.....		pt 37	9	owner and m f	4
1483	Bolton, Channcy.....		pt 33, 34	9, 8	owner and m f	4
1491	Brennan, William.....		pt 33	9	tenant and m f	4
1481	Corr, Thomas.....		pt 33	9	tenant and m f	4
1484	Corr, Joseph.....		pt 33	9	tenant and m f	4
1485	Corr, George.....	j	pt 30, 32	9, 10	owner and m f	4
1486	Corr, Alonzo.....	j	pt 30, 32	9, 10	tenant and m f	4
1490	Churchill, Thomas.....		pt 33	9	owner and m f	4
1492	Checkley, Richard T.....	j	pt 33, 34	9	owner and m f	4
1494	Checkley, Thomas F.....		pt 33	9	tenant and m f	4
1439	Davis, John H.....	j	pt 35, 36	9, 10	owner and m f	4
1440	Davis, Edward.....		pt 36	10	owner and m f	4
1442	Davis, Edward R.....	j	pt 37	9, 10	owner and m f	4
1477	Daniels, Henry.....		pt 33, 36, 37	8, 9	owner and m f	10
1482	Davis, George.....		pt 34	9	owner and m f	4
1487	Dunn, A. T.....		pt 32, 33	8, 9	owner and m f	4
1498	Davis, John B.....		pt 34	9	owner and m f	4
1499	Davis, Ralph.....		pt 34	9	owner and m f	4
1441	Foxen, Thomas.....		pt 36	10	tenant and m f	4
1471	Forrest, Joseph.....	j	pt 31	9	owner and m f	4
1437	Hare, Richard.....		Lot 1	11	owner and m f	4

P.O. Ad's

4
4
4
4
4
4
17
4
4
4
4
4
4

None.

No on Roll.	N ^o ME.	Jurors.	LOT.	Conces- sion or Street.	DESCRIPTION.	P.O Ad's
1453	Harte, William.....	j	pt 31, 32	10	owner and m f	4
1469	Hillis, James.....	j	pt 29	9	owner and m f	4
1472	Hough, George.....	j	pt 31	9	owner and m f	4
1479	Hough, David.....	j	pt 25, 35	9	owner and m f	4
1452	King, Edward.....	j	pt 31, 32	10	owner and m f	4
1456	King, Joseph.....	j	Lots 8, 9	11	owner and m f	4
1470	Kyle, Robert.....	j	Lot 30	9	owner and m f	4
1493	Lewars, James E.....	j	pt 32, 33	9	owner and m f	4
1496	Lewars, Edward J.....	j	pt 32, 33	9	's and m f	4
1497	Lewars, William G.....	j	pt 32, 33	9	f s and m f	4
1480	McCully, Andrew.....	j	pt 33	9	owner and m f	4
1438	McKin, Wellington.....	j	Lot 1	11	tenant and m f	4
1449	Myers, John.....	j	pt 34, 35	10	owner and m f	4
1450	Myers, William.....	j	pt 34, 35	10	f s and m f	4
1468	Miller, Thomas.....	j	pt 29, 34	9	owner and m f	4
1460	Ralph, John.....	j	pt 25, 26	9	owner and m f	4
1467	Ralph, William.....	j	pt 25, 26	9	f s and m f	4
1464	Ralph, William.....	j	pt 21, 28	9	owner and m f	4
1465	Ralph, Richard.....	j	pt 21, 28	9	f s and m f	4
1466	Ralph, Charles.....	j	pt 21, 28	9	f s and m f	4
1488	Ralph, John S.....	j	pt 33, 34	8, 9	owner and m f	4
1489	Ralph, William S.....	j	pt 33, 34	8, 9	owner and m f	4
1500	Ralph, W. S.....	j	pt 33	9	owner and m f	4
1444	Sunderland, Thomas B.....	j	pt 34, 35	10	owner and m f	4
1445	Sunderland, Benjamin.....	j	pt 4	11	owner and m f	4
1446	Sunderland, William A.....	j	pt 4	11	occupant and m f	4
1451	Sunderladd, Thomas.....	j	pt 33, 34 & other prem	10	owner and m f	4
1454	Stacey, John.....	j	Lots 29, 30	10	owner and m f	4
1455	Stacey, William G.....	j	Lots 29, 30	10	f s and m f	4
1457	Stacey, Joseph.....	j	pt 25, 26 & other prem	10	owner and m f	4
1458	Stacey, William.....	j	pt 25, 26 & other prem	10	f s and m f	4
1443	Warren, William B.....	j	pt 34, 35, 36	10, 9	owner and m f	4

PART II.—Persons entitled to Vote at Municipal Elections only.

1473	Bowman, Orilla.....	j	pt 37	9	owner	4
1478	Francis, Benjamin.....	j	pt 36, 37	9	tenant	4

PART III.—Persons entitled to Vote at Elections to the Legislative Assembly only.

1459	Davis, Richard W.....	j	pt 26	10	m f	4
------	-----------------------	---	-------	----	-----	---

I certify that the aggregate number of names of persons upon the foregoing lists qualified to serve as jurors is 529.

I, JOHN WRIGHT PLACE, Clerk of the Municipality of the Township of Augusta, in the County of Grenville, do hereby certify that Parts one and three of the within list constitute a correct list for the year 1892, of all persons appearing by the last Revised Assessment Roll of the said Municipality, to be entitled to vote at elections for members of the Legislative Assembly; and that Parts one and two constitute a correct list for said year of all persons appearing by the said roll to be entitled to vote at Municipal Elections in said Municipality; and I hereby call upon all electors to examine the said list, and if any omissions or other errors are perceived therein, to take immediate proceedings to have the said errors corrected according to law.

JOHN W. PLACE, Clerk of said Municipality,
Post-Office, Prescott, Ont.

Dated this 22nd day of August, 1892.

