

**CIHM
Microfiche
Series
(Monographs)**

**ICMH
Collection de
microfiches
(monographies)**



Canadian Institute for Historical Microreproductions / Institut canadien de microreproductions historiques

© 1994

Technical and Bibliographic Notes / Notes techniques et bibliographiques

The Institute has attempted to obtain the best original copy available for filming. Features of this copy which may be bibliographically unique, which may alter any of the images in the reproduction, or which may significantly change the usual method of filming, are checked below.

L'Institut a microfilmé le meilleur exemplaire qu'il lui a été possible de se procurer. Les détails de cet exemplaire qui sont peut-être uniques du point de vue bibliographique, qui peuvent modifier une image reproduite, ou qui peuvent exiger une modification dans la méthode normale de filmage sont indiqués ci-dessous.

Coloured covers/
Couverture de couleur

Covers damaged/
Couverture endommagée

Covers restored and/or laminated/
Couverture restaurée et/ou pelliculée

Cover title missing/
Le titre de couverture manque

Coloured maps/
Cartes géographiques en couleur

Coloured ink (i.e. other than blue or black)/
Encre de couleur (i.e. autre que bleue ou noire)

Coloured plates and/or illustrations/
Planches et/ou illustrations en couleur

Bound with other material/
Relié avec d'autres documents

Tight binding may cause shadows or distortion
along interior margin/
La reliure serrée peut causer de l'ombre ou de la
distorsion le long de la marge intérieure

Blank leaves added during restoration may appear
within the text. Whenever possible, these have
been omitted from filming/
Il se peut que certaines pages blanches ajoutées
lors d'une restauration apparaissent dans le texte,
mais, lorsque cela était possible, ces pages n'ont
pas été filmées.

Coloured pages/
Pages de couleur

Pages damaged/
Pages endommagées

Pages restored and/or laminated/
Pages restaurées et/ou pelliculées

Pages discoloured, stained or foxed/
Pages décolorées, tachetées ou piquées

Pages detached/
Pages détachées

Showthrough/
Transparence

Quality of print varies/
Qualité inégale de l'impression

Continuous pagination/
Pagination continue

Includes index(es)/
Comprend un (des) index

Title on header taken from: /
Le titre de l'en-tête provient:

Title page of issue/
Page de titre de la livraison

Caption of issue/
Titre de départ de la livraison

Masthead/
Générique (périodiques) de la livraison

Additional comments: /
Commentaires supplémentaires:

Copy has manuscript annotations.
Pages wholly or partially obscured by errata slips, tissues,
etc., have been refilmed to ensure the best possible image.

This item is filmed at the reduction ratio checked below /
Ce document est filmé au taux de réduction indiqué ci-dessous.

10X	12X	14X	16X	18X	20X	22X	24X	26X	28X	30X	32X
						✓					

ns historiques

4

The copy filmed here has been reproduced thanks to the generosity of:


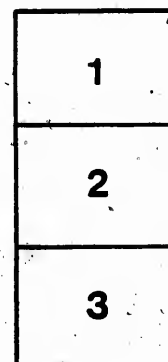

Archives of Ontario
Toronto

The images appearing here are the best quality possible considering the condition and legibility of the original copy and in keeping with the filming contract specifications.

Original copies in printed paper covers are filmed beginning with the front cover and ending on the last page with a printed or illustrated impression, or the back cover when appropriate. All other original copies are filmed beginning on the first page with a printed or illustrated impression, and ending on the last page with a printed or illustrated impression.

The last recorded frame on each microfiche shall contain the symbol \rightarrow (meaning "CONTINUED"), or the symbol ∇ (meaning "END"), whichever applies.

Maps, plates, charts, etc., may be filmed at different reduction ratios. Those too large to be entirely included in one exposure are filmed beginning in the upper left hand corner, left to right and top to bottom, as many frames as required. The following diagrams illustrate the method:



L'exemplaire filmé fut reproduit grâce à la générosité de:

Archives of Ontario
Toronto

Les images suivantes ont été reproduites avec le plus grand soin, compte tenu de la condition et de la netteté de l'exemplaire filmé, et en conformité avec les conditions du contrat de filmage.

Les exemplaires originaux dont la couverture en papier est imprimée sont filmés en commençant par le premier plat et en terminant soit par la dernière page qui comporte une empreinte d'impression ou d'illustration, soit par le second plat, selon le cas. Tous les autres exemplaires originaux sont filmés en commençant par la première page qui comporte une empreinte d'impression ou d'illustration et en terminant par la dernière page qui comporte une telle empreinte.

Un des symboles suivants apparaîtra sur la dernière image de chaque microfiche, selon le cas: le symbole \rightarrow signifie "A SUIVRE", le symbole ∇ signifie "FIN".

Les cartes, planches, tableaux, etc., peuvent être filmés à des taux de réduction différents. Lorsque le document est trop grand pour être reproduit en un seul cliché, il est filmé à partir de l'angle supérieur gauche, de gauche à droite, et de haut en bas, en prenant le nombre d'images nécessaire. Les diagrammes suivants illustrent la méthode.

grâce à la

produites avec le
e la condition et
né, et en
du contrat de

la couverture en
en commençant
ent soit par la
e empreinte
oit par le second
es exemplaires
ençant par la
e empreinte
: en terminant par
une telle

raîtra sur la
ofiche, selon le
SUIVRE% le

etc.. peuvent être
différents.
rand pour être
et filmé à partir
gauche à droite.
e nombre
mmes suivants

MICROCOPY RESOLUTION TEST CHART

(ANSI and ISO TEST CHART No. 2)



1.50

1.56

1.63

1.71

1.78

1.86

1.94

2.02

2.11

2.20

2.29

2.38

2.47

2.56

2.65

2.74

2.83

2.92

3.01

3.10

3.19

3.28

3.37

3.46

3.55

3.64



APPLIED IMAGE Inc

1653 East Main Street
Rochester, New York 14609 USA
(716) 482 - 0300 - Phone
(716) 288 - 5989 - Fax

VOTERS' LIST,

FOR THE

TOWN OF BROCKVILLE.

—o—
1887.
—o—

4—"The Sheriff shall, immediately upon receipt of his copies, cause one of them to be posted up in a conspicuous place in the Court House; the Clerk of the Peace, upon receipt of his copies, shall cause one of them to be posted in a conspicuous place in his office; every Public or Separate School Head Master or Mistress shall in like manner post up one of his or her copies on the door of the School House; and every Post Master shall post up one of his copies in his Post Office."—37 V., c. 4, s. 3, sub-sec. 4, sec. 2, Act respecting Voters' Lists.



BROCKVILLE :
RECORDER PRINTING COMPANY, BUELL STREET.
1886.

VOTERS LIST

TOWN OF BROOKVILLE

1887

Faint, mostly illegible text, likely the names of voters on the list.



MU

• Brockville

POLLING
between the

LIST OF

Number
on Roll

- 645 Aub
- 661 Ann
- 718 Ann
- 749 Abb

- 28 Beg
- 46 Bra
- 154 Ben
- 157 Dec
- 162 Dik
- 171 Hill
- 225 Har
- 240 Dik
- 242 Beg

VOTERS' LIST, 1887

MUNICIPALITY OF BROCKVILLE.

SCHEDULE OF POST OFFICES:

- 1 Brockville. 2 Escott. 3 Ottawa. 4 Lyn. 5 Frankville.
 6 Carlton Place. 7 Montreal.

NORTH WARD.

POLLING SUB-DIVISION No. 1.—Comprising all that portion of the said Ward lying between the centre of Perth Street and the centre of Buell street.

PART I.

LIST OF PERSONS ENTITLED TO VOTE AT BOTH MUNICIPAL ELECTIONS AND ELECTIONS TO THE LEGISLATIVE ASSEMBLY.

Number on Roll	NAME.	JURORS	BLOCK	LOT.	STREET		P.O. Address
645	Auburn, Emanuel.....		35	87	James	h	1
661	Armstrong, William H.		35	pt 81	Daniel	h f	1
718	Armstrong, Jeremiah..		35	pt 20	Pearl	h	1
749	Abbott, Albert.....		35	pt 18 o prem	Perth	f	1
26	Begley, William.....		39	pt 2	Louis	h	1
46	Brassor, Felix.....		39	10	Louis	h f	1
154	Beattie, William.....		38	pt 48	Perth	h	1
157	Booth, David S.....		38	pt 48 o prem	Pearl	f	1
164	Baker, George H.....		38	pt 45 o prem	Pearl and John	f	1
171	Hill, Walter.....		38	53 o prem	John	f	1
232	Barnes Patrick.....		35	pt 75	Buell	h	1
240	Bishop, Joshua L.....		35	pts 65, 66	Daniel	h	1
252	Begg, Edwin.....		35	pt 79	Pearl	h	1
257	Beah, Robert A.....		35	56 o prem	Daniel	f	1
262	Beauford, Charles W.....		35	pt 61	John and Pearl	h	1
267	Burke, Walter.....		35	pt 61	Pearl	h	1
272	Beattie, Robert.....		35	59	Pearl	h f	1
277	Brady, John.....		35	pt 20 o prem	Pearl	h f	1
282	Brownlow, William H.....		35	pts 11, 12	John	h	1
287	Beattie, Thomas.....		35		John	h	1
292	Bennett, Thomas.....		35	17	Perth	h	1

NORTH WARD, POLLING SUB-DIVISION No. 1.

Number on Roll	NAME	Jurat	BLOCK	LOT.	STREET		P.O. Address
2	Comstock, William H.	j	40	C & D o p	Perth	f	1
42	Chambers, William		39	pt 11	Louis	h	1
99	Campbell, Peter		38	pt 74	Buell	h	1
131	Cook, Samuel		38	pts 64,65,66	Brock	h	1
137	Clendinning, John		38	61	Brook	h f	1
168	Cole, Heman, F.		38	54	John	h f	1
203	Clifford, Fitz Henry		38	pt 22	Pearl	h	1
204	Copeland, Richard		38	pt 22	Pearl	f	1
209	Copeland, Wallace D.	j	38	18	Pearl and Buell	h	1
729	Carruthers, William		35	pt 14	John	f	1
733	Chase, Abner		35	pt 11	Perth	f	1
739	Cowan, Robert N.		35	pt 17	Perth	h	1
22	Donaldson, Andrew V.	j	39	pt 2 o prem	Perth and Louis	f	1
95	Duff, George		38	pt 74	Buell	h.	1
96	Doddridge, Thomas		38	pt 74 o prem	Buell	f	1
107	Doyle, Thomas	j	38	70	Brook	h f	1
161	Doyle, William		38	47	Pearl	f	1
212	Donaldson, Andrew		38	33 o prem	Buell	h f	1
217	Deacon, Robert		38	pt 29	Brook	h	1
633	Drew, Angus J.	j	35	72	Buell	h	1
648	Downey, Daniel W.	j	35	pt 66	James and Daniel	h	1
694	Daley, Patrick	j	35	51	James	h f	1
750	Doran, William H.		35	pt 18	Perth	h	1
214	Donaldson, Walter S.	j	38	pta 30,31 o p	Brook	f	1
15	Finch, Frederick R.		39	pt 18	Perth and Lewis	h	1
108	Ford, John		38	69	Brook	h	1
194	Flynn, Patrick J.	j	38	pt 44	Daniel	h	1
697	Fitzgibbons, Thomas	j	35	64	John	h f	1
44	Gravelle, Francis		39	pt 11	Louis	h	1
136	Garrett, James		38	62	Brook	h f	1
180	Godfrey, John		38	pt 38	John and Pearl	h	1
187	Garrett, Andrew		38	37	Pearl	h	1
632	Gilpin, Robert		35	73	Buell	h f	1
669	Garvin, George		35	pt 79	Pearl	h	1
718	Glazier, Ezekiel H.	j	35	pt 20	Pearl and John	h	1

Number on Roll
40
160
182
619
628
635
659
671
105
20
122
199
21
32
121
123
138
175
656
738
112
139
184
186
219
692
695
714
736
13
17

NORTH WARD, POLLING SUB-DIVISION No. 1.

Number on Roll.	NAME	Jura.	BLOCK	LOT.	STREET		P. O. Addr.
40	Hagarty, James.....	j	39	12	Louis	h	1
160	Haskins, George.....	j	38	47	Pearl	h	1
182	Hoover, Albert.....	j	38	pt 38	Pearl	h	1
619	Healey, Phillip.....	j	35	77	Buell and Pearl	h f	1
628	Hurley, Charles.....	j	35	74	Buell	h	1
635	Houghton, Luther.....	j	35	pt 71	Buell	h	1
659	Higgins, Patrick.....	j	35	pt 81	Daniel	h	1
671	Hutcheson, George A..	j	35	pt 79	Pearl	h	1
105	Jento, Napoleon.....		38	72	Brock	h f	1
20	Kinsella, Richard.....	j	39	pt 2	Perth and Louis	h	1
122	Killeen, Samuel.....	j	38	p 67 o prem	Brock	f	1
199	Kendall, Amoret Y.....	j	38	25	Daniel	h f	1
21	Langtry, William.....	j	39	pt 2	Perth and Louis	h	1
32	Langley, William H....			pt 3 and 4	Louis	h	1
121	Ledger, John.....			pt 67	Brock	h	1
123	Lozke, Watson E.....	j	38	pt 66	Brock	h	1
138	Law, William.....		38	60	Brock	h	1
175	Lawrence, Frederick G.		38	pt 41	John	h	1
656	Lozo, Touissant.....		35	pt 8	Daniel	h	1
738	Logan, James.....	j	35	p 17 o prem	Perth	h f	1
112	Maynahan, Richard....		38	pt 68	Brock	h	1
139	Morrison, Frank.....		38	60	Brock	f	1
184	Maekennie, Allan.....	j	38	pt 38	Pearl	h	1
185	Maekennie, John A....		38	pt 38	Pearl	h	1
219	Manley, William.....		38	pt 29	Brock	h	1
692	Manhard, Seaman.....		35	p 53 o prem	James	h f	1
695	Mason, Richard Y.....		35	pt 50	James	h f	1
714	Miller, Samuel.....		35	pt 20	Pearl	h	1
736	Mitchell, Henry.....		35	pt 17	Perth	h	1
13	McDonald, George.....	j	39	pt 18	Perth	h	1
17	McDonald, Roderick....	j	39	1	Perth	h	1

Handwritten mark

NORTH WARD, POLLING SUB-DIVISION No. 17

Number on Roll	NAME	Jurat	BLOCK	LOT	STREET	P.O. Address
109	McGarrigle, Edward		38	69	Brook	f 1
140	McCoovrey, William		38	54	Brook	h f 1
165	McDougall, James C.	j	38	pt 45	Pearl and John	h 1
201	McLennan, John		38	23	Daniel and Pearl	h f 1
642	McLenihan, Robert	j	35	68	James	h f 1
682	McSloy, Hugh		35	pt 57, 58 o p	Daniel	h f 1
686	McLean, Charles A.	j	35	pt 67	Daniel	t f 1
731	McNish, Willis		35	10	Perth	b 1
735	McKenna, James		35	p 11 o prom	Perth	h f 1
198	Nash, Harvey	j	38	26	Daniel	h f 1
748	Newell, Clarence	j	35	pt 18	Perth	h 1
639	O'Dell, Amos	j	35	p 71 o prem	Buell and James	h f 1
708	O'Brian, Thomas		35	60	Pearl	h 1
752	O'Connor, John		35	pt 18	Pearl	h 1
30	Pettifor, William		39	pt 8	Louis	h 1
162	Purvis, Henry	j	38	p 44 o prem	Pearl	h f 1
170	Potter, Richard		38	53	John	h 1
652	Philips, Bernard		35	pts 65, 66	Daniel	h 1
624	Quigg, James	j	35	p 75 o prem	Buell	h f 1
167	Ryan, John		38	pt 45	John	h f 1
620	Rothwell, William		35	pt 76	Buell	h f 1
622	Rothwell, John		35	pt 76	Buell	h f 1
654	Rodgers, Samuel		35	pt 61	Daniel	h f 1
696	Riddell, Abram	j	35	pt 40	James and John	h f 1
726	Robinson, John		35	13	John Y	h f 1
730	Ryan, Patrick H.		35	9, 45	John, James, Pearl	h f 1
12	Scott, James	j	39	17	Perth	t f 1
18	Suddaby, Fred A.		39	1	Perth	h f 1
101	Sparks, William		38	pt 74	Buell and Brook	h f 1

Number on Roll	Part I Native Am	Number on Roll	Part I Native Am
260	V	260	V
640	V	640	V
663	V	663	V
675	V	675	V
676	V	676	V
686	V	686	V
688	V	688	V
689	V	689	V
690	V	690	V
691	V	691	V
698	V	698	V
142	Y	142	Y
150	Y	150	Y

NORTH WARD, POLLING SUB-DIVISION No. 1.

5

Number on Roll	NAME	Jurors	BLOCK	LOT.	STREET	P.O. Address
----------------	------	--------	-------	------	--------	--------------

NORTH WARD, POLLING SUB-DIVISION No. 1.

Part I.—Persons entitled to Vote at both Municipal Elections and Elections to the Legislative Assembly.

Number on Roll	NAME	Jurors	BLOCK	LOT.	STREET	P.O. Address
	Brady, Dennis.....				in	1
	Bennett, John.....				Pearl	1
	Connell, John.....				Pearl	1
	Donahoe, Thomas.....				in	1
	Gardner, Frank B.....				in	1
	McLennan, Charles N.....				in	1
200	Wardrop, Robert.....		38	24	Daniel	h f 1
640	Wright, Wallace B.....		35	69 pt 71	James	h 1
663	Warrick, George.....		35	p 79 o prem	Daniel and Pearl	h f 1
675	Whalen, Thomas.....		35	p 78 o prem	Pearl	h f 1
676	Wright, Sanford H.....	j	35	pt 78	Pearl	h 1
686	Wilson, Richard.....		35	56	Daniel	h 1
688	Wright, Robert H.....		35	56 p prem	Daniel	h f 1
689	Wilke, Willard B.....	j	35	pt 53	Daniel	h f 1
690	Wilke, Samuel.....		35	pt 53	Daniel and James	h 1
691	Wilke, Wesley E.....	j	35	pt 53	Daniel and James	h f 1
698	White, Thomas.....	j	35	63	John	h f 1
142	Young, Joseph.....		38	57	Perth	h 1
150	Young, John.....	j	38	50	Perth	h f 1

NORTH WARD (ROLLING SUB-DIVISION No. 1)

Number at N. End	NAME	Years.	BLOCK	LOT	STREET	P.O. Addr.
109	McCarrigle, Edward					
110						
111						
112						
113						
114						
115						
116						
117						
118						
119						
120						
121						
122						
123						
124						
125						
126						
127						
128						
129						
130						
131						
132						
133						
134						
135						
136						
137						
138						
139						
140						
141						
142						
143						
144						
145						
146						
147						
148						
149						
150						
151						
152						
153						
154						
155						
156						
157	Ryan, John	38	pt 35	65	John and Buell roads	1
158	Rodwell, William	35	pt 76	66	Buell and John roads	1
159	Rodwell, John	35	pt 76	67	Buell and John roads	1
160	Rodgers, Samuel	35	pt 61	68	Daniel and John roads	1
161	Riddell, Abram Leavel	35	pt 60	69	James and John roads	1
162	Ridgeway, John	35	pt 13	70	John Y and John roads	1
163	Ryan, Patrick H.	35	pt 15	71	John, James, Buell and	1
164					roads	
165						
166						
167						
168						
169						
170						
171						
172						
173						
174						
175						
176						
177						
178						
179						
180						
181						
182						
183						
184						
185						
186						
187						
188						
189						
190						
191						
192						
193						
194						
195						
196						
197						
198						
199						
200						
201						
202						
203						
204						
205						
206						
207						
208						
209						
210						
211						
212						
213						
214						
215						
216						
217						
218						
219						
220						
221						
222						
223						
224						
225						
226						
227						
228						
229						
230						
231						
232						
233						
234						
235						
236						
237						
238						
239						
240						
241						
242						
243						
244						
245						
246						
247						
248						
249						
250						
251						
252						
253						
254						
255						
256						
257						
258						
259						
260						
261						
262						
263						
264						
265						
266						
267						
268						
269						
270						
271						
272						
273						
274						
275						
276						
277						
278						
279						
280						
281						
282						
283						
284						
285						
286						
287						
288						
289						
290						
291						
292						
293						
294						
295						
296						
297						
298						
299						
300						

NORTH WARD POLLING SUB-DIVISION No. 1

Number on Roll	NAME	Block	LOT	STREET		P.O. Address
103	Sharkey, John	38	73	Brook	h	1
110	Seeley, Phillip	j 38	pt 68	Brook	h	1
127	Sample, John	38	pts 64, 65, 66	Brook	h	1
206	Swartz, Alfred H.	j 38	20	Pearl	h	1
693	Sherman, John	35	52 o prem	James	h f	4
699	Scott, Samuel	35	62	John	h	1
720	Shields, Thomas	35	pt 20	John	h	1
786	Sauve, Charles	j 35	pt 19	Pearl	h f	1
787	Smith, John	35	19	Pearl	h	1
25	Taylor, Richard	39	pt 2	Louis	h	1
134	Tusick, George	38	64	Brook	h	1
177	Tranor, William	38	40	John	h	1
215	Taylor, John	j 38	pt 30, 31	Brook	h	1
666	Tennant, James	j 35	pt 79	Pearl	h	1
667	Tennant, Walter	35	pt 79	Pearl	h	1
125	Upham, John W.	38	pt 66	Brook	h	1
1	Wilkinson, Mark	40	C and D	Perth	h	1
38	Weatherspoon, John	j 39	13	Louis	h	1
129	Webb, James	38	pts 64, 65, 66	Brook	h	1
135	White, John	38	68	Brook	h	1
141	West, Joseph	38	55, 56, o p	Perth and Brook	h f	1
186	Walsh, James	38	pt 48	Perth and Pearl	h	1
163	Wickwire, Simon T.	38	pt 46	Pearl	h	1
200	Wardrop, Robert	38	24	Daniel	h f	1
640	Wright, Wallace B.	35	69 pt 71	James	h	1
663	Warrick, George	35	p 79 o prem	Daniel and Pearl	h f	1
675	Whalen, Thomas	35	p 78 o prem	Pearl	h f	1
676	Wright, Sanford H.	j 35	pt 78	Pearl	h	1
686	Wilson, Richard	35	56	Daniel	h	1
688	Wright, Robert H.	35	50 o prem	Daniel	h f	1
689	Wilke, Willard B.	j 35	pt 53	Daniel	h f	1
690	Wilke, Samuel	35	pt 53	Daniel and James	h	1
691	Wilke, Wesley E.	j 35	pt 53	Daniel and James	h	1
698	White, Thomas	j 38	68	John	h f	1
182	Young, Joseph	38	57	Perth	h	1
150	Young, John	38	50	Perth	h	1

NORTH WARD, POLLING SUB-DIVISION No. 1.

PART II—Persons entitled to Vote at Municipal Elections only

Number on Roll	NAME	Jurat	BLOCK	LOT	STREET	P.O. Addr.
35	Buell, Jacob D.....	39	B o, prem	Louis		1
43	Binns, James.....	39	p 11 o prem	Louis		2
702	Bourke, Cynthia.....	35	p 61 o prem	John and Pearl		1
19	Carrons, Mary J.....	39	1 o prem	Perth		1
158	Castle, Margaret.....	38	pt 48	Pearl		1
169	Cole, John F.....	38	54	John		3
181	Cook, Thomas.....	38	p 38 o prem	John and Pearl		
221	Crowley, Mary.....	38	28	Brook		1
723	Coward, Zilpa.....	35	p 11, 12 o p	John		4
722	Dixon, Ruth.....	35	pt 16	John		1
149	Gaffney, Ellen.....	38	pt 51	Perth		1
732	Gorrell, Christina.....	35	10	Perth		1
197	Hanton, Samuel.....	38	27	Daniel and Brook		5
629	Hurley, Mary.....	35	74	Buell		1
637	Leavitt, Eliza.....	35	pt 71	Buell		1
97	Maber, Ann.....	38	pt 74	Buell		1
191	Marshall, Ferdinand.....	38	35	Pearl and Daniel		1
15	Marston, Peter.....	38	52 o prem	Brook and John		6
205	McCullough, Elizabeth.....	38	pt 21, 22	Pearl		1
634	McCormack, Jane.....	35	72	Buell		1
39	Pemsey, Isabella.....	39	15 o prem	Louis		1

Number on Roll
173
208
115
111
704
754
152
PART
Number on Roll
712
713
741
24
630
631
1074
657
742
783

NORTH WARD POLLING SUB-DIVISION No. 1.

7

Number on Roll	NAME	Jurors	BLOCK	LOT.	STREET		P.O. Addr's
173	Penn, Frederick.....		38	42	Brook	4 f	7
208	Quinn, Margaret.....		38	19	Pearl	h f	1
115	Ruid, Jane.....			pt 68	Brook	h	1
111	Storey, Eliza.....		38	p 68 o prem	Brook	f	1
704	Vineburg, Sarah.....		38	pt 61	Pearl	h	1
754	Wenford, Margaret....		35	pt 18	Pearl	h	1
152	Young, Mary.....		35	49	Perth	h	1
			38				

PART III—Persons entitled to Vote at Elections to the Legislative Assembly only.

Number on Roll	NAME	Jurors	BLOCK	LOT.	STREET		P.O. Addr's
712	Brady, Thomas.....					ls	1
715	Brady, Dennis.....					ls	1
741	Bourke, William.....				at R. N. Cowans	we	1
24	Corliss, Samuel.....				at Wm. Langtry's	we	1
630	Cleary, John.....				at Mary Hurley's	we	1
631	Cleary, William.....				at Mary Hurley's	we	1
1074	Doyle, James.....					ls	1
667	Donahoe, Thomas.....					ls	1
742	Davenport, Isa. W.....					we	1
783	Davidson, James H.....					we	1

NORTH WARD POLLING SUB-DIVISION No. 1.

Number on Roll	NAME	Area	BLOCK	LOT	STREET	PO. Assn
1861	Gardner, Francis					1
743	Grant, William					1
745	Gilbert, James					1
782	Gardner, Francis					1
117	Hillis, James				at Jane Ruid's	1
6294	Harley, John				at Mary Hurley's	1
6564	Limo, Napoleon					1
114	Maynahan, John					1
1844	Mackenzie, Allan B.					1
118	McCram, Alexander				at Jane Ruid's	1
202	McLennan, Charles W.					1
627	McCartin, Michael				at Patrick Burne's	1
683	McSloy, Hugh Jr.					1
684	McSloy, John					1
744	Pitchoard, John					1
119	Rodgers, Alexander	38	pt 67		Brook	1
6964	Riddell, John					1
680	Shannon, Thomas	35	pt 58		Daniel and Pearl	1
26	Tilley, Albert					1
644	Vanelatine, Matthew	35	70		James	1
664	Warrick, John					1
703	Wilkinson, William					1
781	Whitney, Henry					1

M

Brook

POLL between

LIST

Number on Roll

317 A
538 A
546 A
596 A

64 B
75 B
87 B
91 B
224 B
231 B
240 B
301 B
315 B
323 B
528 B
579 B

30
85 O

VOTERS' LIST, 1887.

MUNICIPALITY OF BROCKVILLE.

SCHEDULE OF POST OFFICES:

1 Brockville. 2 Winnipeg. 3 Ottawa. 4 Prescott. 5 Cornwall.

NORTH WARD.

POLLING SUB-DIVISION No. 2.—Comprising all that portion of the said Ward lying between the centre of Buell Street and the centre of Market street.

PART I.

LIST OF PERSONS ENTITLED TO VOTE AT BOTH MUNICIPAL ELECTIONS AND ELECTIONS TO THE LEGISLATIVE ASSEMBLY.

Number on Roll	NAME	Jura.	BLOCK	LOT.	STREET	P.O. Addr's
317	Ashley, George E.	j	36	pts 98, 14	Pearl	h f 1
538	Ashman, Charles.....		32	21	Wall	f 1
546	Austin, Walter O.....		32	26	James	h f 1
586	Armour, Robert.....	j	32	46	Buell	h f 1
64	Beckinsale, Gabriel....	j	37	12	Louis	h 1
75	Biabop, James M.....		37	p 16 o prem	William	h f 1
87	Botford, James S.....		38	77	Brock	h 1
91	Bourke, Myles.....	j	38	p 75 o prem	Brock & Buell	f 1
224	Beeler, Joseph.....		38	10	Buell	h f 1
231	Bowford, Warren.....		38	7 o prem	Buell	h f 1
240	Black, Alexander.....		38	pt 5	Pearl	h f 1
301	Barnhart, John.....		36	pts 25, 26	Wall	h f 1
315	Browne, Timothy.....	j	36	pt 8, 14	Pearl	h f 1
322	Barr, George.....		36	pt 8, o prem	Railway Ave	h f 1
528	Baker, Wesley.....	j	32	pt 11	Wall	h 1
579	Barns, James.....		32	39	James	h 1
3	O'Callaghan, Michael....		40	A and B	William	h f 1
85	Costello, Theophilus....	j	38	78	Brock	h f 1

NORTH WARD ROLLING SUB-DIVISION No. 3

Number on Roll	NAME	BLOCK	LOT.	STREET		P.O. Addr
265	Cositt, Germain M.....	38	A, B o prem	William & Brook	f	1
266	Cositt, Newton.....	38	A, B o prem	William & Brook	f	1
267	Cositt, Fremont B.....			at Cositt & Bros.	in	1
268	Cositt, Heber H.....			at Cositt & Bros.	in	1
269	Cositt, Charles E.....	36	2	at Cositt & Bros.	in	1
282	Cole, Judson.....	36	pt 6, 7	Pearl	h	1
312	Chatham, James.....	36	pt 6	Wall	h f	1
313	Cameron, Allan.....	36	pts 27, 28	Mill & Pearl	h f	1
326	Cook, William.....	32	pt 1	Railway Ave	h f	1
523	Cumbers, Thomas.....	32	pts 11, 13	James & Wall	h f	1
531	Connolly, John.....	32	pt 28	Wall	f	1
550	Outhbert, John.....	32	pt 40	William	h	1
582	Clew, William.....	32	48	James	h	1
599	Cross, Moses.....			Buell	h	1
		36	pt 6			1
321	Davidson, James.....	32	41	Railway Ave	h	1
587	Dockrell, William H...	32	pt 42	Buell	h	1
590	Doddridge, Charles E..	32	47	Buell	h	1
597	Duhy, Patrick.....	32	37	Buell	h	1
612	Davis, Peter.....			Pearl	h f	1
		32	pt 10			1
511	Eldred, John W.....			Market	h	1
		37	13			1
67	Fox, Alonso.....	37	16	Louis	h f	1
69	Finn, Patrick.....	38	pt 5	Louis	h f	1
236	Fitzpatrick, Joseph.....	36	pt 13	Buell & Pearl	h	1
310	Farr, Henry Y.....	32	2, 4, 6	Wall	h	1
518	Fraser, Christopher F..	32	pt 25	James & Market	h f	1
544	Fairbairn, Frank E.....	32	pt 22	James & Wall	h	1
555	Famar, George.....	32	p 36 o prem	William	h	1
613	Franklin, Archibald H.			Pearl	h f	1
		38	p 13 o prem	Brook	f	1
242	Gillerain, William.....	36	12	Wall	h f	1
299	Gallagher, Dennis.....	36		Wall	h f	1
298	Gray, Samuel.....	36	pts 25, 26	Wall & Brook	h	1
522	Gibb, Richard.....	32	pt 3	James	h	1

Number on Roll	
537	
554	
557	
591	
54	
70	

NORTH WARD, POLLING SUB-DIVISION No. 2.

• 11

Number on Roll	NAME	Section	BLOCK	LOT.	STREET	P.O. ADDR.
----------------	------	---------	-------	------	--------	------------

NORTH WARD, POLLING SUB-DIVISION No. 2.

Part 1. Persons entitled to Vote at each Polling Station and Residences to the Legislature Assembly.


Number on Roll	NAME	Section	BLOCK	LOT.	STREET	P.O. ADDR.
	Brockall, William H.					ten 1
	Gilbert, George				Pearl	ten 1
	Galway, George				William	h f 1
	Kearns, Thomas				William	owner 1
	Maley, William L.				William	ten 1
	Meadley, William jr.	88	77		Beach	h f 1
	Marshall, Van Brosselaw				William	owner 1
	Mulcom, Henry				Wall	1
	Franklin, James A.	86			Pearl	ten 1
	Stappan, Charles				Railway Ave.	ten 1
	Thompson, William					in 1

537	Mott, Fred	32	21		Wall	h 1
554	Milks, John W.	32	29		William	h f 1
557	Miley, Thomas	32	24 22		William	h f 1
591	Merron, John	32	43		Boell	h f 1
54	McCoo, Joseph	37	24 8 lot 9		Eleanor	h f 1
70	McKenna, John	37	24 18		Louis	h f 1

NORTH WARD POLLING SUB-DIVISION No. 2.

Number on Roll	NAME	BLOCK	LOT.	STREET	P.O. Address
----------------	------	-------	------	--------	--------------

265
266
267
268
269
270
271
272
273
274
275
276
277
278
279
280
281
282
283
284
285
286
287
288
289
290
291
292
293
294
295
296
297
298
299
300
301
302
303
304
305
306
307
308
309
310
311
312
313
314
315
316
317
318
319
320
321
322
323
324
325
326
327
328
329
330
331
332
333
334
335
336
337
338
339
340
341
342
343
344
345
346
347
348
349
350
351
352
353
354
355
356
357
358
359
360
361
362
363
364
365
366
367
368
369
370
371
372
373
374
375
376
377
378
379
380
381
382
383
384
385
386
387
388
389
390
391
392
393
394
395
396
397
398
399
400
401
402
403
404
405
406
407
408
409
410
411
412
413
414
415
416
417
418
419
420
421
422
423
424
425
426
427
428
429
430
431
432
433
434
435
436
437
438
439
440
441
442
443
444
445
446
447
448
449
450
451
452
453
454
455
456
457
458
459
460
461
462
463
464
465
466
467
468
469
470
471
472
473
474
475
476
477
478
479
480
481
482
483
484
485
486
487
488
489
490
491
492
493
494
495
496
497
498
499
500
501
502
503
504
505
506
507
508
509
510
511
512
513
514
515
516
517
518
519
520
521
522
523
524
525
526
527
528
529
530
531
532
533
534
535
536
537
538
539
540
541
542
543
544
545
546
547
548
549
550
551
552
553
554
555
556
557
558
559
560
561
562
563
564
565
566
567
568
569
570
571
572
573
574
575
576
577
578
579
580
581
582
583
584
585
586
587
588
589
590
591
592
593
594
595
596
597
598
599
600
601
602
603
604
605
606
607
608
609
610
611
612
613
614
615
616
617
618
619
620
621
622
623
624
625
626
627
628
629
630
631
632
633
634
635
636
637
638
639
640
641
642
643
644
645
646
647
648
649
650
651
652
653
654
655
656
657
658
659
660
661
662
663
664
665
666
667
668
669
670
671
672
673
674
675
676
677
678
679
680
681
682
683
684
685
686
687
688
689
690
691
692
693
694
695
696
697
698
699
700
701
702
703
704
705
706
707
708
709
710
711
712
713
714
715
716
717
718
719
720
721
722
723
724
725
726
727
728
729
730
731
732
733
734
735
736
737
738
739
740
741
742
743
744
745
746
747
748
749
750
751
752
753
754
755
756
757
758
759
760
761
762
763
764
765
766
767
768
769
770
771
772
773
774
775
776
777
778
779
780
781
782
783
784
785
786
787
788
789
790
791
792
793
794
795
796
797
798
799
800
801
802
803
804
805
806
807
808
809
810
811
812
813
814
815
816
817
818
819
820
821
822
823
824
825
826
827
828
829
830
831
832
833
834
835
836
837
838
839
840
841
842
843
844
845
846
847
848
849
850
851
852
853
854
855
856
857
858
859
860
861
862
863
864
865
866
867
868
869
870
871
872
873
874
875
876
877
878
879
880
881
882
883
884
885
886
887
888
889
890
891
892
893
894
895
896
897
898
899
900
901
902
903
904
905
906
907
908
909
910
911
912
913
914
915
916
917
918
919
920
921
922
923
924
925
926
927
928
929
930
931
932
933
934
935
936
937
938
939
940
941
942
943
944
945
946
947
948
949
950
951
952
953
954
955
956
957
958
959
960
961
962
963
964
965
966
967
968
969
970
971
972
973
974
975
976
977
978
979
980
981
982
983
984
985
986
987
988
989
990
991
992
993
994
995
996
997
998
999
1000



262
263
264
265
266
267
268
269
270
271
272
273
274
275
276
277
278
279
280
281
282
283
284
285
286
287
288
289
290
291
292
293
294
295
296
297
298
299
300
301
302
303
304
305
306
307
308
309
310
311
312
313
314
315
316
317
318
319
320
321
322
323
324
325
326
327
328
329
330
331
332
333
334
335
336
337
338
339
340
341
342
343
344
345
346
347
348
349
350
351
352
353
354
355
356
357
358
359
360
361
362
363
364
365
366
367
368
369
370
371
372
373
374
375
376
377
378
379
380
381
382
383
384
385
386
387
388
389
390
391
392
393
394
395
396
397
398
399
400
401
402
403
404
405
406
407
408
409
410
411
412
413
414
415
416
417
418
419
420
421
422
423
424
425
426
427
428
429
430
431
432
433
434
435
436
437
438
439
440
441
442
443
444
445
446
447
448
449
450
451
452
453
454
455
456
457
458
459
460
461
462
463
464
465
466
467
468
469
470
471
472
473
474
475
476
477
478
479
480
481
482
483
484
485
486
487
488
489
490
491
492
493
494
495
496
497
498
499
500
501
502
503
504
505
506
507
508
509
510
511
512
513
514
515
516
517
518
519
520
521
522
523
524
525
526
527
528
529
530
531
532
533
534
535
536
537
538
539
540
541
542
543
544
545
546
547
548
549
550
551
552
553
554
555
556
557
558
559
560
561
562
563
564
565
566
567
568
569
570
571
572
573
574
575
576
577
578
579
580
581
582
583
584
585
586
587
588
589
590
591
592
593
594
595
596
597
598
599
600
601
602
603
604
605
606
607
608
609
610
611
612
613
614
615
616
617
618
619
620
621
622
623
624
625
626
627
628
629
630
631
632
633
634
635
636
637
638
639
640
641
642
643
644
645
646
647
648
649
650
651
652
653
654
655
656
657
658
659
660
661
662
663
664
665
666
667
668
669
670
671
672
673
674
675
676
677
678
679
680
681
682
683
684
685
686
687
688
689
690
691
692
693
694
695
696
697
698
699
700
701
702
703
704
705
706
707
708
709
710
711
712
713
714
715
716
717
718
719
720
721
722
723
724
725
726
727
728
729
730
731
732
733
734
735
736
737
738
739
740
741
742
743
744
745
746
747
748
749
750
751
752
753
754
755
756
757
758
759
760
761
762
763
764
765
766
767
768
769
770
771
772
773
774
775
776
777
778
779
780
781
782
783
784
785
786
787
788
789
790
791
792
793
794
795
796
797
798
799
800
801
802
803
804
805
806
807
808
809
810
811
812
813
814
815
816
817
818
819
820
821
822
823
824
825
826
827
828
829
830
831
832
833
834
835
836
837
838
839
840
841
842
843
844
845
846
847
848
849
850
851
852
853
854
855
856
857
858
859
860
861
862
863
864
865
866
867
868
869
870
871
872
873
874
875
876
877
878
879
880
881
882
883
884
885
886
887
888
889
890
891
892
893
894
895
896
897
898
899
900
901
902
903
904
905
906
907
908
909
910
911
912
913
914
915
916
917
918
919
920
921
922
923
924
925
926
927
928
929
930
931
932
933
934
935
936
937
938
939
940
941
942
943
944
945
946
947
948
949
950
951
952
953
954
955
956
957
958
959
960
961
962
963
964
965
966
967
968
969
970
971
972
973
974
975
976
977
978
979
980
981
982
983
984
985
986
987
988
989
990
991
992
993
994
995
996
997
998
999
1000

262	Gillertain, William	38	p 13 o prem	Brook	f	1
263	Gallagher, Dennis	36	12	Wall	f	1
264	Gray, Samuel	36	pts 25, 26	Wall & Brook	f	1
265	Gibbs, Richard	32	pt 2	James	f	1

Number on Roll

5
24
29
32
53
57
61

23
24
25
32

22
51

8
28
50

4
9
24
29
32
51
52
53
55
55
59
5
7

NORTH WARD, POLLING SUB-DIVISION No. 2

11

Number on Roll	NAME	Block	LOT.	STREET		P.C.
9	Hynley, Thomas	35	pt 10	on line of C. P. R.	h f	1
53	Hire, Thomas	37	pt 8 o prom	Eleanor	f	1
243	Hird, Andrew	33	4	Pearl	h f	1
291	Hirt, Patrick	36	pt 16	Wall	h f	1
323	Hale, Henry	36	pt 8	Railway Ave	h f	1
536	Harper, Benjamin	32	36	Wall	h f	1
576	Hayes, Delorma F.	32	p 38 o prom	James	h f	1
615	Harley, Charles	32	pt 36	Pearl	h f	1
238	Jackson, James	38	pt 5	Pearl	h f	1
247	Jones, John B.	38	pt 3	Pearl	h f	1
350	Jones, David B.	38	2	Pearl	f	1
327	Johnston, Albert	36	pt 27, 28	Railway Ave	h	1
229	Kennedy, William H.	38	8	Buell	h	1
513	King, William	32	pt 10	Market	h	1
288	Loughlan, Alexander	32	37	Brook	f	1
290	Loughton, Joseph	36	pas 1, 10	Pearl	h	1
594	Lappage, John	32	45	Buell	h	1
47	Murray, William G.	37	4	Eleanor	h f	1
92	McConoy, Daniel J.	38	p 75 o prom	Brook & Buell	f	1
246	McKensie, William	38	pt 3	Pearl	h f	1
296	McIntosh, William	36	31	Brook	h f	1
329	Miller, Thomas	36	pt 27, 28	Brook & R.R. Ave	h f	1
516	Miley, Edward	32	pt 8	Market	h f	1
526	McNeill, David	32	7, 9	Wall	h f	1
532	Murray, James	32	pt 13	Wall & Pearl	h	1
537	Mott, Fred	32	21	Wall	h	1
554	Milne, John W.	32	23	William	h f	1
557	Miley, Thomas	32	22	William	h f	1
591	Marron, John	32		Buell	h f	1
54	McCoo, Joseph	37	pt 8 lot 9	Eleanor	h f	1
70	McLinn, John	37	pt 18	Louis	h f	1

AM

Number on Roll	NAME	BLOCK	LOT	STREET	F. O. Address
234	McQuire, Terrance.....	38	pt 5	Buell	1
277	McCaw, Thomas.....	36	pt 1, 10	Pearl	1
303	McDougall, William C.	36	p 17 o prem	Wall	1
314	McLean, Henry.....	36	pt 7	Pearl	1
324	McDougall, Archibald.	32	3 o prem	Wall	1
338	McDonell, James D.....	32	24	Wall	1
356	McMillan, William.....	32	p 22 o prem	William	1
360	McGlade, Michael.....	32	18	William & Pearl	1
380	McCullough, William T.	32	39	James	1
380	McCullough, Thomas A.	32	39	James	1
381	McCullough, Albert A.	32	39	James	1
401	McConachie, Robert.....	32	pt 49	Buell	1
253	Owens, Robert.....	38	17	William	1
86	Purvis, George.....	38	78	Brook	1
225	Patterson, Stephen H..	38	pt 9	Buell	1
227	Patterson, Nelson.....	38	pt 9	Buell	1
306	Pullah, Peter.....	36	pt 17	Wall	1
307	Pullah, Peter J.....	36	pt 17	Wall	1
384	Patterson, Thomas.....	32	p 40 o prem	James & Buell	1
51	Rowledge, William.....	37	7	Eleanor	1
274	Ruelin, William.....	36	pts 1, 10	William & Pearl	1
275	Raid, John R.....	36	pts 1, 10	William & Pearl	1
287	Robinson, Robert.....	36	4	Pearl	1
298	Ryan, Stephen.....	36	22	Brook	1
300	Raid, Robert.....	36	pts 25, 26	Wall	1
302	Ranson, John.....	36	pt 17	Wall	1
617	Reynolds, Charles.....	32	35	Pearl	1
77	Simpson, James.....	37	19	William & Lewis	1
279	Smith, George.....	36	pts 1, 10 o p	Pearl	1
285	Southworth, Leavitt...	36	pt 3	Pearl	1
290	Sullivan, Michael.....	36	p 16 o prem	Wall	1
310	Stacey, John.....	32	14, 12 p	Pearl & Market	1
321	Stoper, Henry.....	32	pt 1	Gas & Chandy Lane	1

Whiting
W. J.

Number on Roll
564
567
575
592
319
548
559
52
78
256
72
230
232
249
263
288
304
519
550
552
561
572
603

NORTH WARD, POLINA SUB-DIVISION No. 2.

18

Number on Roll	NAME	Block	LOT	STREET	P.O. Addr.
564	Simpson, Robert.....	32	pt 16	Pearl	h 1
567	Stone, Charles W.....	32	pt 34	Pearl & William	h 1
575	Sherwood, William.....	32	pt 26	William & James	h f 1
592	Shots, John..... <i>Shots</i>	32	44	Buell	h 1
519	Tompkins, Thomas.....	36	pts 9, 14	Pearl & R. R. Ave	h 1
548	Taylor, John.....	32	27	James	h f 1
559	Tassy, John.....	32	19	William	h f 1
52	Vandusen, James.....	37	pt 8	Eleanor	h 1
78	Vandusen, Nelson H....	37	20	Louis	h f 1
256	Vaney, James.....	38	pt 15	William	h 1
72	Woodward, William E....	37	pt 18	Louis & William	h 1
230	Willson, William H.....	38	8	Buell	h 1
232	White, John.....	38	6	Buell	h 1
249	Wright, William C.....	38	2	Pearl	h 1
283	Wright, Herbert B.....	36	pt 32	Pearl <i>William</i>	h 1
288	Woods, Bamlet R.....	36	4	Pearl	h 1
304	Whitney, Henry.....	36	pt 17	Wall	h 1
519	Willson, Alexander.....	32	pt 5	Chancery Lane	h 1
530	White, William H.....	32	pts 11, 13	Wall	h 1
552	Woods, George R.....	32	pt 28	William	h 1
561	Wilkinson, Hugh.....	32	17	William & Pearl	h f 1
572	Wylie, David.....	32	p 31, 32, 33	William	h f 1
603	Young, Adam.....	32	pt 49	Buell	h 1

Whitney

8811

PART II—Persons entitled to Vote at Municipal Elections only							
Number	Ball. no	NAME	House	BLOCK	LOT.	STREET	P.O. Adm't
89		Adams, Jane.....		38	78	Brook	f 1
235		Billings, Ira.....		38	pt 5 o prem	Buell	f 1
261		Batza, Eliza.....		36	1	Pearl and William	h 1
299		Bauls, John.....		36	pts 25, 26	Wall and Brook	f 2
533		Brown, Ann.....		32	pt 13	Wall and Pearl	f 1
551		Brooks, Artemus.....		32	p 28 o prem	William	f 1
7		Cartwright, Catherine...		40	A and B	William	f 1
6		Cameron, Alfred B....		40	A and B	William	f
284		Ferris, James.....		36	pt 3 o prem	Pearl	f 3
293		Finlay, Jane.....		36	24 o prem	Wall	f 1
565		Gay, Mary Jane.....		32	p 16 o prem	Pearl	f
600		Graham, Sarah.....		32	48	Buell	f
539		Hardigan, Mary.....		32	pt 11	Wall	f 1
606		Horton, Joseph.....		32	pt 49	Pearl	h 1
254		Johnston, Mary.....		38	pt 17	William	h 1
517		Lilly, Emily.....		32	pt 8	Market	f 1
598		Lealie, Edward.....		32	45	Buell	f 4
593		Mulvagh, Jane.....		32	44	Buell	f 1

NORTH WARD, POLLING SUB-DIVISION No. 2


15

NAME	BLOCK	LOT	STREET	P.O. NAME
------	-------	-----	--------	-----------



4 Ross, Sarah M.....	40	A and B	William	f
573 Robinson, Ahn J.....	32	30	William	h
8 Torrance, Mary Ann....	40	A and B	William	f
288 Welford, Emily.....	38	pt 15	William and Brook	h
273 Wadden, Mary.....	36	11	William	h f
618 Worden, Isabella.....	32	35	Pearl	f

PART II—Persons entitled to Vote at Municipal Elections only



NAME	AGE	SEX	PROFESSION	RESIDENCE	WARD	PRECINCT
284 Ferris, James	36	pt 8	off prom	Pohl		
293 Findley, Jane	36	24	o prom	Wall		
565 Gay, Mary Jane	32	pt 16	o prom	Pearl		
600 Graham, Sarah	33	48		Buell		
639 Hardigan, Mary	38	pt 11		Wall		
606 Horton, Josephine	32	pt 49		Pearl		
254 Johnston, Mary Ann	36	pt 16		William		
517 Lilly, Emily	32	pt 8		Market		
598 Latta, Edward	32	45		Buell		
593 Malvagh, Jane	53	44		Buell		

Number of Ballots

540
542
509
588
605

227
288

4
573

8

288
273
618

NORTH WARD, POLLING SUB-DIVISION No. 2

15

Number on Roll	NAME	Block	LOT	STREET	PO. No.
540	McDonell, Sarah M.....	32	24	Wall	f 1
542	McDougall, Elias.....	32	pt 25	Wall	f 1
569	McDow, Hester A.....	32	pt 34	William	f 1
588	McGregor, Julia.....	32	47	Buell	f 1
605	McCracken, Janet.....	32	p 49 o prem	Pearl	f 1
6	O'Hare, Delia R.....	40	A and B	William	f 1
227	Patterson, Henry.....	38	pt 9 o p	Buell	f
288	Percival, Robert.....	36	5	Pearl and Wall	f 5
4	Ross, Sarah M.....	40	A and B	William	f 1
573	Robinson, Ann J.....	32	30	William	f 1
8	Torrance, Mary Ann.....	40	A and B	William	f
288	Welford, Emily.....	38	pt 15	William and Brock	h 1
279	Wadden, Mary.....	36	11	William	h f 1
618	Worden, Isabella.....	32	35	Pearl	f 1

Table III--Persons entitled to Vote at Elections to the Legislative Assembly only

NAME	Block	LOT	STREET	W.C. No.
66 Billings, Henry	37	10	Eleanor	1
252 Burns, Noble	37	10	Louis	1
610 Bisset, Arthur	37	10	William	1
49 Doran, Charles	37	6	Eleanor	1
68 Fetterly, William	37	15	Louis	1
614 Franklin, John	37	15	Louis	1
255 Galway, George	38	pt 15	William	1
10 Hyslop, John B.	38	15	at Thos. Hyslop's	1
244 Hart, Horace	38	15	at Thos. Hyslop's	1
324 Hale, George H.	38	15	at Thos. Hyslop's	1
536 Harper, Alonso O.	38	15	at Thos. Hyslop's	1
578 Hayes, Allan, G.	38	15	at Thos. Hyslop's	1
11 Hornick, James	38	15	on line of O.P. R.	1
297 Muirhead, John	38	15	on line of O.P. R.	1
527 Mansell, Ford A.	38	15	on line of O.P. R.	1
591 Merton, John Jr.	38	15	on line of O.P. R.	1
701 McKeenna, John	38	15	on line of O.P. R.	1
611 Primer, George	38	15	on line of O.P. R.	1
608 Strong, William	38	15	at Josephine Horton's	1
75 Woodward Wm. E. Jr.	38	15	at Josephine Horton's	1
248 Wood, Fred	38	15	at Josephine Horton's	1
562 Wilkinson, Fred	38	15	at Josephine Horton's	1
563 Wilkinson, Charles B.	38	15	at Josephine Horton's	1
609 Warrenner, Joseph	38	15	at Josephine Horton's	1
783 Whytey, Samuel	38	15	at Josephine Horton's	1

Number on Roll
 332
 354
 499
 330
 344
 346
 357
 358
 387
 406
 410
 439
 508
 4371
 438
 337
 288
 411

VOTERS' LIST, 1887.

MUNICIPALITY OF BROCKVILLE

SCHEDULE OF POST OFFICES

1 Brockville. 2 Carleton Place. 3 Toronto. 4 Boston, Mass. 5 Ottawa.

NORTH WARD.

POLLING SUB-DIVISION No. 3.—Comprising all that portion of the said Ward lying east of the centre of Market street.

PART I.

LIST OF PERSONS ENTITLED TO VOTE AT BOTH MUNICIPAL ELECTIONS AND ELECTIONS TO THE LEGISLATIVE ASSEMBLY.

Number on Roll.	NAME.	Jurors.	BLOCK.	LOT.	STREET.	P.O. Address.
332	Alan, George.....	j	22	pt 2	Pearl	h f 1
354	Adams, William.....	j	22	12	Georgina	h f 1
499	Arnold, Richard.....	j	15	pt 181	Market & Pearl	h f 1
336	Brown, William P.....	j	22	pt 20 pt 21	Pearl & Georgina	h f 1
344	Bulmer, Joshua.....	j	22	pt 7	Georgina	h f 1
346	Baker, Joseph B.....	j	22	pt 8	Georgina	h f 1
357	Baker, George W.....	j	22	pt 14	Georgina & Pearl	h f 1
368	Brandt, William.....	j	22	pt 15	Pearl	h f 1
387	Bedlow, John.....	j	22	24	Hamilton	h f 1
406	Bellomy, Gregoire.....	j	22	42	Stewart	h f 1
410	Baker, James.....	j	22	48	Stewart & Pearl	h f 1
439	Boyd, John R.....	j	15	pt 188	Bethune	h f 1
508	Bate, Frederick A.....	j	15	pt 182	Pearl	h f 1
437	Bisell, James.....	j	15	pt 188	Bethune	h f 1
438	Bisell, Malcolm H.....	j	15	pt 188	Bethune	h f 1
337	Campbell, George.....	j	22	3	Georgina	h f 1
365	Coaston, William.....	j	22	23	Hamilton	h f 1
411	Clarke, David.....	j	22	47	Pearl	h f 1

NORTH WARD POLLING SUBDIVISION No. 3

Number on Roll	NAME	Block	LOT.	STREET	P.O. Addr.
420	Cook, George.....	22	52, 53	Park	h 1
429	Chapman, Albert F.....	15	pt 172	James	h f 1
443	Costes, Willis.....	j 15	pt 189	Pearl	h 1
445	Cavanagh, Patrick.....	15	pts 189, 190	Pearl	h f 1
461	Campbell, Alexander J.....	j 15	pts 175, 176	James	h 1
DRAWN					
365	Davidson, William.....	22	pt 16	Pearl	h 1
367	Dodd, Alfred.....	22	pt 16	Pearl	h 1
377	Dodd, Henry.....	22	20	Hamilton	h 1
380	Devereaux, Richard.....	22	pt 21	Hamilton	h f 1
381	Devereaux, Thomas.....	22	p 21 o prem	Hamilton	h f 1
409	Dukesbury, Joseph.....	22	45	Stewart	h f 1
446	Dana, Alonso C.....	j 15	pt 187	Pearl & Bethune	h 1
456	Deacon, Joseph.....	15	pt 174 o p	James & Bethune	h f 1
484	Dowell, John.....	j 15	pts 183 184	Pearl & Garden	h f 1
494	Dockerell, William T.....	15	pt 178	James	h 1
331	Eyers, Thomas.....	22	1	Pearl	h f 1
390	Fitzpatrick, James.....	22	28	Hamilton	h f 1
402	Farrell, Miles.....	22	34	Stewart	t f 1
416	Fox, William.....	j 22	pt 50	Park	h 1
449	Fitch, Charles.....	15	pt 185	Garden & Pearl	h 1
496	Flint, Samuel.....	15	179, 180, 181	James & Market	h f 1
509	Fulford, John H.....	15	pt 182	Pearl	h f 1
343	Grathain, Robert.....	22	pt 7	Georgina	h f 1
457	Grover, Charles.....	j 15	pt 175	James	h 1
469	Guth, Samuel J.....	j 15	pt 176	Garden	h 1
481	Gamble, Joshua.....	j 15	pt 186	Pearl	h 1
501	Grigg, Bert.....	j 15	pt 181	Pearl	h 1
361	Hahn, Jam.....	22	pt 15	Pearl	h 1
371	Harrison, William H.....	j 22	pt 17	Hamilton	h 1
372	Hutton, Henry W.....	22	18	Hamilton	h 1

Handwritten initials

Number

49

35

35

43

49

34

35

35

46


47

43

NORTH WARD, POLLING SUB-DIVISION No. 3.

19

Number on Roll	NAME	Jurat	BLOCK	LOT	STREET	P.O. Addr
----------------	------	-------	-------	-----	--------	-----------



491	Lennon, Hugh.....		15	pta 177, 178	Garden	f	1
338	Memiah, John.....		22	4	Georgina	h f	1
353	Mackay, George B.....		22	11	Georgina	h f	1
432	Mallory, George L.....		15	pt 173 o p	James & Bethune	h f	1
498	Macintosh, John.....	j	15	pts 177, 178	James & Garden	h f	1
349	McDaniels, <i>[Handwritten]</i>	j	22	pt 8	Georgina	h	1
350	McCaw, William.....	j	22	9	Georgina	h f	1
352	McCaw, Thomas.....	j	22	10	Georgina	t f	1
464	McHenry, William J.....	j	15	pt 176	James & Garden	h	1
471	McFarlane, Matthew.....		15	pt 185	Garden	h	1
430	O'Donahoe, Patrick.....	j	15	pt 172	James	h f	1

NORTH WARD POLLING SUBDIVISION No. 3

Number on Roll	NAME	BLOCK	LOT.	STREET	P.O. No.
----------------	------	-------	------	--------	----------

430 Cook, George
 439 Chapman
 443
 445
 461

365
 367
 377
 380
 381
 409
 446
 456
 484
 494

531 E

390 F

402 F

88M

415 Fox, William

470 Filds, Charles

496 Flint, Samuel

509 Fuller, John H

343 Grantlain, Robert

457 Grover, Charles

469 Gresh, Samuel J

481 Gumble, Joshua

501 Grigg, Bert

561 Halpin, Jam

571 Harrison, William

573 Hutton, Henry W

				Hamilton	h f	1
				Stewart	t f	1
		pt 60		Park	h f	1
		pt 184		Garden & Pearl	h f	1
	15	179,180,181		James & Market	h f	1
	15	pt 182		Pearl	h f	1
	32	pt 7		Georgina	h f	1
	15	pt 176		James	h f	1
	15	pt 176		Garden	h f	1
	15	pt 186		Pearl	h f	1
	15	pt 181		Pearl	h f	1
	32	pt 15		Pearl	h f	1
	32	pt 17		Hamilton	h f	1
	32	181		Hamilton	h f	1

Number
 42
 43
 44
 47
 49
 39
 35
 35
 35
 46
 47
 34
 35
 35
 46
 47
 43

NORTH WARD POLLING SUB-DIVISION No. 3

19

Number on Roll	NAME	Juron.	BLOCK	LOT.	STREET	h	f	P.O. AMT.
385	Hillis, James	j	22	22	Hamilton	h	f	1
408	Hillis, Hance		22	44	Stewart	h	f	1
475	Hooker, John	j	15	pt 185	Garden	h		1
339	Innie, George		22	5	Georgina	h		1
492	Judson, Joel	j	15	pts 177, 178	Garden	h	f	1
363	Kilmartin, Michael		22	pt 16	Pearl	h		1
308	Kelly, George		22	pts 32, 33	Pearl	h		1
447	Kelly, David		15	pt 187 o prem	Pearl & Bethune	h		1
497	Koyle, Turner	j	15	pt 181	James & Market	h	f	1
438	Linton, Owen	j	15	pt 171	Park & James	h	f	1
437	Lisakill, James		15	pt 189 o p	Bethune	h	f	1
448	Lewis, William C.		15	pt 187	Pearl & Bethune	h		1
477	Latimer, Edwin E.	j	15	pt 185	Garden	h		1
491	Leanon, Hugh		15	pts 177, 178	Garden	f		1
338	Menish, John		22	4	Georgina	h	f	1
353	McKay, George		22	31	Georgina	h	f	1
432	Mallory, George	j	15	pt 173 o p	James & Bethune	h	f	1
493	Marchois, John	j	15	pts 177, 178	James & Garden	h	f	1
349	McDaniel		22	pt 8	Georgina	h		1
350	McCaw, William	j	22	9	Georgina	h	f	1
352	McCaw, Thomas	j	22	10	Georgina	t	f	1
464	McHenry, William J.	j	15	pt 176	James & Garden	h		1
471	McFarlane, Matthew		15	pt 185	Garden	h		1
430	O'Donohoe, Patrick	j	15	pt 172	James	h	f	1

Handwritten signature or initials

NORTH WARD, FOLLING SUB-DIVISION 18512.

Number on Roll	NAME	Block	LOT	STREET	ROOMS	P.O. AREA
420	Pearl, Henry	15	pt 171	Park	h f	1
421	Row, Elgin	22	52, 53	Park	f	1
450	Rowe, Zachous R.	15	pt 174	Bethune	h f	1
489	Rowe, John	15	pt 175	James	h	1
490	Rowson, Richard	15	pts 177, 178	Garden	h	1
79	Stagg, John	22	park 1 10, 11	Park	f f	1
348	Sherwood, Ebenezer	22	pt 8	Georgina	h	1
384	Shipman, Alexander	22	33	Hamilton	h	1
413	Stewart, William H.	22	pts 48, 49	Park & Park	h f	1
436	Stinson, John	15	pt 173	Bethune	h	1
500	Stincy, George	15	pt 181 o p	Market & Pearl	h f	1
341	Thompson, William	22	6	Georgina	h f	1
375	Towale, Myron	22	pt 19	Hamilton	h	1
451	Tilly, Allan	15	pt 187	Bethune	h	1
334	Vanalstine, Matthew	22	pt 2	Pearl	h	1
342	Wells, William	22	pt 7	Georgina	h f	1
374	White, William	22	pt 19 o prem	Hamilton	h	1
395	White, Hugh S.	22	pt 30	Hamilton & Pearl	h f	1
433	West, Francis W.	15	pt 173	Bethune	h	1
441	Woods, John	15	pt 188	Bethune & Pearl	h	1
467	Webb, William	15	pt 178 o p	Garden	h f	1
453	Young, George	15	pt 187	Bethune	h	1

AM

164

37
46
50
37
43
44
48
38
47
34
39
39
41
39
46
41
42
41
43
40
34
45

NORTH WARD, FOLLING SUB-DIVISION 200/2

21

Part II - Families & Lots & Streets

House Number	NAME	Block	LOT	STREET	Sex	P.O. Add.
379	Boucher, William.....	22	20	Hamilton	f	2
463	Belmston, Bridget....	15	pt 176 o p	James	h f	1
504	Blair, Annie.....	15	pt 181, 182	Pearl	h	1
370	Crawford, Euphemia E.	22	pt 17	Pearl & Hamilton	f	3
431	Chaffey, Sarah.....	15	pt 173	James & Bethune	h	1
440	Cook, Catherine.....	15	pt 185 o p	Bethune	h	1
483	Davy, Agnes.....	15	pt 186	Pearl	h f	1
382	Grant, Margaret.....	22	p 21 o pres	Hamilton	h f	1
474	Grothier, Sarah.....	15	pt 185, o p	Garden	h f	1
345	Heather, Richard B....	22	p A o pres	Georgia	h f	1
416	Kennedy, Ellen.....	22	p 51 o pres	Park	h f	1
503	King, Britannia.....	15	pt 181 o p	Pearl	h f	1
394	Lalonde, Margaret.....	22	p 30 o pres	Hamilton	f	1
391	Montgomery, Elizabeth	22	29	Hamilton	f	1
412	Millan, James.....	22	47	Pearl	f	4
393	McParland, Mary.....	22	29	Hamilton	f	1
465	McHenry, Margaret J..	15	pt 176, o p	James & Garden	f	1
417	Russell, Margaret.....	22	pt 50	Park	h	1
424	Ranson, E. P.....	15	pt 190	Pearl & Park	t f	5
414	Stewart, Eliza.....	22	pts 48, 49	Park	h f	1
496	Snyder, Rowena.....	15	pt 178	James	f	1
409	Thrusell, Eliza.....	22	43	Stewart	h f	1
340	Webster, Eliza.....	22	5	Georgia	f	1
450	Wallbridge, Ann.....	15	pt 187	Bethune	f	1

PART III—Persons entitled to Vote at Elections to the Legislative Assembly only.

Number on Roll	NAME	Block	LOT	STREET	P.O. Address
349	Birney, William T.....	24	pt 8	Georgina	1
393	Connell, William.....	23	pt 30	Hamilton	1
378	Dodd, Cornelius.....	23	54	Park	1
422	Drinkwater, Albert.....				1
474	Grathier, George.....				1
361	Hilpin, Michael.....				1
399	Kelly, David Junior.....				1
498	Koyle, Francis H.				1
352	McCaw, John.....				1
472	McFarlane, Thomas.....				1
468	Webb, Michael.....				1

M
Brook
POL
west of
List
Apem
Number
on Roll
9
108
133
261
307
814
14
131
185
187
189
109
134
162
168
192
205
212
214
215
222
236

VOTERS' LIST, 1887.

MUNICIPALITY OF BROCKVILLE.

SCHEDULE OF POST OFFICES.

1 Brockville. 2 London. 3 Ottawa. 4 Kingston. 5 Gananoque.

SOUTH WARD.

POLLING SUB-DIVISION No. 1.—Comprising all that portion of the said Ward lying west of the centre of St. Andrew Street.

PART I.

List of persons entitled to vote at both Municipal Elections and Elections to the Legislative Assembly.

Number on Roll.	NAME.	Ward.	BLOCK.	LOT.	STREET.	P.O. PART.
9	Alberry, Thomas	j	30	pt A	St Paul	1
108	Allan, Thomas A.	j	30	16	Halladay & Kine's	1
133	Austin, Walter C.	j	30	pt 5, 6,	King	1
261	Amold, Ezra	j	30	pt 77	Apple	1
307	Abbott, Albert	j	30	81	Apple	1
814	Armstrong Charles	j	30		at Thos. McEwan's	1
14	Beecher, George M.	j	30	50	Henry and Jones	1
31	Bates, George A.	j	30	42	St. Paul	1
85	Bellamy, Luther H.	j	30	pt 17	Kincaid	1
87	Beattie, Robert	j	30	51	Kincaid and Jones	1
89	Beattie, James	j	30	pt 80	Jones	1
109	Bates, Alpheus J.	j	30	152	Kincaid	1
134	Bredie, Oscar	j	30	pts 5 and 6	King	1
162	Booth, David S.	j	30	p 59 o prem	King and Kincaid	1
168	Boyd, John H.	j	30	p 60 o prem	King	1
192	Banham, Alexander	j	30	pt 60	Home	1
206	Bertrand, Gilbert	j	30	65	Home	1
212	Brigg, John	j	30	68	Home and Gourlay	1
214	Brigg, William H.	j	30	68	Home and Gourlay	1
215	Brigg, George W.	j	30		at J. Brigg & Son's	1
222	Boyd, John H.	j	30	pt 71	Gourlay	1
236	Beach, Stephen N.	j	30	p 57 o prem	Kincaid	1

SOUTH WARD, FULBING SUB-DIVISION No. 1

Block	Lot	Name	Block	Lot	Street	Block
246		Briggs, John H. A.			at J. Smart Mfg. Co	1
292		Bertrand, Charles	30	pt 92	Home	1
294		Bennett, John	30	pt 92	Home	1
298		Barr, George	30	pt 68	Apple	1
339		Bigg, William R.	30	87-88	King	1
338		Beecock David V.	29	pt 35	King and Apple	1
362		Bain, William R.	29	pt 32	King	1
411		Botham, John	29	pt 44	Apple	1
436		Bowman William	29	pt 45	St. Andrew	1
804		Bagg, Henry			at H. A. Field's	1
68		Collins, Michael	30	pt 47	Mill	1
70		Oroosen, John	30	pt 47	Mill	1
98		Cardinal, Thomas	30	35	Jones	1
129		Comstock, William H.	30	pt 6 o prem	King	1
152		Olerihew, Alexander	30	pt 1	King and Mill	1
154		Connors, George	30	pt 9 o prem	Mill	1
216		Carbenaw, Philip	30	69	Gourlay	1
290		Ovavagh, James	30	pt 92	Home	1
324		Campbell, Alexander J.	30	pt 85	King	1
330		Oullant, John	30	pt 89 o prem	King and Home	1
348		Coates, William	29	pt 34 o prem	King	1
349		Coates, Willis	29	pt 34 o prem	King	1
356		Coates, Herbert	29	pt 34	King	1
404		Coddiga, Isaac	29	pt 36	Apple	1
439		Comstock, Edwin P.	29	pt 45	St. Andrew	1
54		Derhyahine, Daniel	30	pt 26	King	1
62		Doderidge, Thomas	30	pt 47 o prem	Mill	1
194		Day, Robert	30	pt 60	Home	1
294		Drayton, Charles	30	pt 71	Cowley	1
286		Devoshe, Amos	30	pt 90	Home	1
311		Davidson, James	30	83	Apple	1
328		Donaldson, Andrew	30	pt 85 o prem	King	1
329		Donaldson, Andrew V.	30	pt 85	King	1
333		Dunham, Harvey	30	pt 89	King and Home	1
358		Dayton, Frank			at Fitzsimmons Bros	1
368		Dobbie, Alexander G.	29	pt 31	King & St. Andrew	1
374		Dresser, Joseph J.	29	pt 41	St. Andrew	1
376		Dreton, Charles J.	29	pt 41	St. Andrew	1
404		Davis, Ralph	29	pt 37 o prem	Apple	1
813		Dodds, James			at Mann Mfg Co	1
804		Daley, James			at J. Smart Mfg Co	1

Handwritten mark



Number
on Roll.

118 Esop
170 Earl

207 Fitt
219 Fitt
312 Fitt
323 Fair
356 Fitt
367 Fisk
485 Fult
798 Fair

25 Geir
26 Gede
85 Gall
96 Grea
113 Grah
182 Gill
306 Gall
306 Glee
314 Grea
392 Grea
397 Gira
811 Gate

121 Hay
220 Has

178 Irvi
298 Ingh

84 Joh
111 Jock
353 Jam

SOUTH WARD, BOLLING SUB-DIVISION No. 1.

Number on Roll	NAME	Block	LOT	STREET	Dist.	P.O. Mark
118	Espey, Henry E.	30	pt 33 o prem	King	h f	1
170	Harl, Mandley T.	30	pt 60	King	h f	1
207	Fitzsimmons, William ..	30	66	Home	h f	1
219	Fitzsimmons, Robert ...	30	69 o prem	Gourlay	f	1
312	Fitzsimmons, Charles H ..	30	83	Apple	f	1
323	Farr, Henry Y.			at Robt. Wright's	in	1
358	Fitzsimmons, Hugh T. ...	29	pt 32	King	f	1
367	Field, Henry A.	29	pt 31	King & St. Andrew	f	1
485	Fulford, George T.	29	pt 12	Water	f	1
798	Fairbairn, Alfred			at J. Smart mfg Co.	in	1
25	Garvey, Peter M.	30	46	Mill	h f	1
26	Geddes, George T.	30	45	Mill & Euclid	f	1
88	Gallena, Joseph.	30	31 o prem	Kincaid & Jones	f	1
96	Green, Thomas.	30	27	Jones	h f	1
113	Graham, Robert.	30	pt 34, o p	King	h f	1
182	Gill, Hugh H.	30	pt 62	Home	h f	1
308	Gallagher, Patrick.	30	pt 80	Apple	h f	1
306	Gleason, Patrick.	30	pt 80	Apple	h f	1
314	Green, Jonathan.	30	pt 84	King & Apple	f	1
392	George, James.	29	pt 39	James & Apple	h f	1
397	Girardin, Jules.	29	pt 38	Apple	h f	1
811	Gates, Henry E.			at J. Smart mfg Co.	in	1
121	Hayes, Dolores E.	30	pt 7 o prem	King	f	1
320	Haskins, Norman.	30	76	Gourlay	h f	1
178	Irving, Thomas E.	30	pt 61	King	f	1
298	Ingle, William.	30	pt 34	Home & Jane	h f	1
84	Johnston, Robert.	30	pt 17	Halleday & Kincaid	f	1
111	Jackson, W. Fred.	30	38 o prem	King & Kincaid	h f	1
353	Johnston, Robert G.	29	pt 33 o prem	King	h f	1

NORTH WALES

NO.	NAME	BLD.	AGE	REL.	RES.	RES.
74	Kelso, Michael	30	22	OC	Halliday	h 1
218	Kenville, Michael	30	24	OC	Gourley	h 1
234	Kincaid, James K.	30	56		Kincaid	h 1
309	Kelly, James H.	30	pt 79	o p	Jane & Apple	h 1
36	L'vingston, Theobald	30	41	o p	St. Paul	h 1
80	Lewis, William E.	30	19		Halliday	h 1
128	Livingstone, Herbert	30	6		King	h 1
149	Lister, Owen R.	30	2		King & Apple	h 1
157	Lane, Joseph	30	59		Mill	h 1
194	Lewis, James	30	60		Home	h 1
196	Lhelle, Napoleon	30	60		Home	h 1
198	Lhaye, Clemont	30	60		Home	h 1
284	Lhayette, John	30	91	o p	Home	h 1
413	Lamoine, Joseph	29	44		Apple	h 1
428	Lanny, Thomas	29	42		Jane	h 1
11	Merlow, Xavier	30	49		Henry & James	h 1
109	Moss, Abram	30	18	o p	Halliday	h 1
163	Marshall, Malcolm	30	59		King & Apple	h 1
186	Marcelin, Octave	30	60		Home	h 1
225	Marshall, James	30	57		Kincaid	h 1
255	Mathew, Richard	30	78		Home & Apple	h 1
258	Mathew, Henry	30	77		Jane & Apple	h 1
278	Mathew, William	30	77		Apple	h 1
279	Mathew, William	30	90		Home	h 1
280	Mathew, William L.	30	35		King & Apple	h 1
282	Mathew, Thomas	30	35		King & Apple	h 1
281	Mathew, Edmund	30	41		St. Andrew	h 1
283	Mathew, Thomas	30	41		O.P. Railway Dock	h 1
284	Mathew, Anthony, J.	30	40		St. Andrew	h 1
285	Mathew, James	30			in	h 1
422	Mathew, James W.	29	45		St. Andrew	h 1
414	Mathew, Richard	29	44		Apple	h 1
286	Mathew, Alexander	30	45		St. Paul	h 1
287	Mathew, Paul	30	45		St. Paul	h 1
288	Mathew, Thomas	30	45		St. Paul	h 1
289	Mathew, Thomas	30	41		St. Paul	h 1
290	Mathew, Thomas	30	41		St. Paul	h 1

1914 WATER WORKS SUBDIVISION MAP

NAME	BLK	LOT	STREET	PL
40 McOmack, Robert	30	pt 26 o pr	King	01
50 McOmack, Charles A	30	pt 27	King	02
60 McOmack, Peter Kadel	30	p 28 o prem	King & Mill	03
70 McOmack, Thomas	30	pt 29	Mill & Halladay	04
80 McOmack, John	30	pt 30	Mill & Jones	05
90 McOmack, John P	30	pt 31	Halladay	06
100 McOmack, Thomas	30	pt 32	Halladay	07
110 McOmack, William	30	pt 33	King & Kincaid	08
120 McOmack, George H	30	pt 34	King & Kincaid	09
130 McOmack, James	30	p 35 o prem	Kincaid	10
140 McOmack, James H	30	pt 37	Kincaid	11
150 McOmack, John	30	p 38 o prem	Apple	12
160 McOmack, Michael	30	pt 39	Apple	13
170 McOmack, James	29	pt 24	Apple	14
180 McOmack, Walter	30	pt 30	at Jan McOmack	15
190 McOmack, Walter	30	pt 31	at Jan McOmack	16
200 McOmack, Walter	30	pt 32	at Jan McOmack	17
210 McOmack, Walter	30	pt 33	at Jan McOmack	18
220 McOmack, Walter	30	pt 34	at Jan McOmack	19
230 McOmack, Walter	30	pt 35	at Jan McOmack	20
240 McOmack, Walter	30	pt 36	at Jan McOmack	21
250 McOmack, Walter	30	pt 37	at Jan McOmack	22
260 McOmack, Walter	30	pt 38	at Jan McOmack	23
270 McOmack, Walter	30	pt 39	at Jan McOmack	24
280 McOmack, Walter	30	pt 40	at Jan McOmack	25
290 McOmack, Walter	30	pt 41	at Jan McOmack	26
300 McOmack, Walter	30	pt 42	at Jan McOmack	27
310 McOmack, Walter	30	pt 43	at Jan McOmack	28
320 McOmack, Walter	30	pt 44	at Jan McOmack	29
330 McOmack, Walter	30	pt 45	at Jan McOmack	30
340 McOmack, Walter	30	pt 46	at Jan McOmack	31
350 McOmack, Walter	30	pt 47	at Jan McOmack	32
360 McOmack, Walter	30	pt 48	at Jan McOmack	33
370 McOmack, Walter	30	pt 49	at Jan McOmack	34
380 McOmack, Walter	30	pt 50	at Jan McOmack	35
390 McOmack, Walter	30	pt 51	at Jan McOmack	36
400 McOmack, Walter	30	pt 52	at Jan McOmack	37
410 McOmack, Walter	30	pt 53	at Jan McOmack	38
420 McOmack, Walter	30	pt 54	at Jan McOmack	39
430 McOmack, Walter	30	pt 55	at Jan McOmack	40
440 McOmack, Walter	30	pt 56	at Jan McOmack	41
450 McOmack, Walter	30	pt 57	at Jan McOmack	42
460 McOmack, Walter	30	pt 58	at Jan McOmack	43
470 McOmack, Walter	30	pt 59	at Jan McOmack	44
480 McOmack, Walter	30	pt 60	at Jan McOmack	45
490 McOmack, Walter	30	pt 61	at Jan McOmack	46
500 McOmack, Walter	30	pt 62	at Jan McOmack	47
510 McOmack, Walter	30	pt 63	at Jan McOmack	48
520 McOmack, Walter	30	pt 64	at Jan McOmack	49
530 McOmack, Walter	30	pt 65	at Jan McOmack	50
540 McOmack, Walter	30	pt 66	at Jan McOmack	51
550 McOmack, Walter	30	pt 67	at Jan McOmack	52
560 McOmack, Walter	30	pt 68	at Jan McOmack	53
570 McOmack, Walter	30	pt 69	at Jan McOmack	54
580 McOmack, Walter	30	pt 70	at Jan McOmack	55
590 McOmack, Walter	30	pt 71	at Jan McOmack	56
600 McOmack, Walter	30	pt 72	at Jan McOmack	57
610 McOmack, Walter	30	pt 73	at Jan McOmack	58
620 McOmack, Walter	30	pt 74	at Jan McOmack	59
630 McOmack, Walter	30	pt 75	at Jan McOmack	60
640 McOmack, Walter	30	pt 76	at Jan McOmack	61
650 McOmack, Walter	30	pt 77	at Jan McOmack	62
660 McOmack, Walter	30	pt 78	at Jan McOmack	63
670 McOmack, Walter	30	pt 79	at Jan McOmack	64
680 McOmack, Walter	30	pt 80	at Jan McOmack	65
690 McOmack, Walter	30	pt 81	at Jan McOmack	66
700 McOmack, Walter	30	pt 82	at Jan McOmack	67
710 McOmack, Walter	30	pt 83	at Jan McOmack	68
720 McOmack, Walter	30	pt 84	at Jan McOmack	69
730 McOmack, Walter	30	pt 85	at Jan McOmack	70
740 McOmack, Walter	30	pt 86	at Jan McOmack	71
750 McOmack, Walter	30	pt 87	at Jan McOmack	72
760 McOmack, Walter	30	pt 88	at Jan McOmack	73
770 McOmack, Walter	30	pt 89	at Jan McOmack	74
780 McOmack, Walter	30	pt 90	at Jan McOmack	75
790 McOmack, Walter	30	pt 91	at Jan McOmack	76
800 McOmack, Walter	30	pt 92	at Jan McOmack	77
810 McOmack, Walter	30	pt 93	at Jan McOmack	78
820 McOmack, Walter	30	pt 94	at Jan McOmack	79
830 McOmack, Walter	30	pt 95	at Jan McOmack	80
840 McOmack, Walter	30	pt 96	at Jan McOmack	81
850 McOmack, Walter	30	pt 97	at Jan McOmack	82
860 McOmack, Walter	30	pt 98	at Jan McOmack	83
870 McOmack, Walter	30	pt 99	at Jan McOmack	84
880 McOmack, Walter	30	pt 100	at Jan McOmack	85
890 McOmack, Walter	30	pt 101	at Jan McOmack	86
900 McOmack, Walter	30	pt 102	at Jan McOmack	87
910 McOmack, Walter	30	pt 103	at Jan McOmack	88
920 McOmack, Walter	30	pt 104	at Jan McOmack	89
930 McOmack, Walter	30	pt 105	at Jan McOmack	90
940 McOmack, Walter	30	pt 106	at Jan McOmack	91
950 McOmack, Walter	30	pt 107	at Jan McOmack	92
960 McOmack, Walter	30	pt 108	at Jan McOmack	93
970 McOmack, Walter	30	pt 109	at Jan McOmack	94
980 McOmack, Walter	30	pt 110	at Jan McOmack	95
990 McOmack, Walter	30	pt 111	at Jan McOmack	96
1000 McOmack, Walter	30	pt 112	at Jan McOmack	97

SOUTH WARD, SOLLING SUB-DIVISION No. 1.

J.M.

Number	NAME	Block	LOT	STREET
59	Seaman, Holly S.	30	pt 36	King
74	Smith, Donald	30	30	King
108	Shook, Charles J.	30	13	Halleday
141	Smart, Robert H. J.	30	pts 3, 40	King
301	Stanton, John	30	pt 79	Jane
316	Stewart, John O.	30	pt 84	King
340	Shepherd, Henry	29	pt 35 o prem	King
402	Smith, Joseph R.	29	pt 37	Apple
810	Smart J. Clarity	30	30	at J. Schert mfg Co
815	Sullivan, Daniel	30	30	at R. H. Summ...
799	Smart, J. Crawford	30	30	at R. H. Summ...
91	Tetlow, William	30	pt 30	Jones
98	Tinker, Joshua	30	pt 28	Jones
97	Tompkins, William	30	36	Jones
172	Tompkins, Thomas	30	pt 61	King
273	Taro, Charles	30	pt 77	Apple
293	Taro, Alfred	30	pt 92 o p.	Home
165	Umphrey, Henry	30	pt 59	Kincaid
38	Vaux, Harry E.	30	42 o prem	St. Paul
49	Wilkins, Thomas M.	30	o 37 o prem	King
76	Whitmore, Edward	30	31	Halleday
98	Waters, Samuel	30	33	Jones
164	White, Samuel	30	12 o prem	Halleday
116	West, Francis W.	30	pt 23	King
131	Wylie, David	30	pt 5	King
152	Windy, Johnson	30	pt 1 o prem	King & Mill
245	Wing, Remond	30	pt 24	Home
257	White, William	30	pt 25	Home
297	Walt, James M.	30	pt 23 o prem	Home
320	Wright, Robert	30	pt 24	King
322	Wilkins, Frederick	30	pt 24	at R. Wright's
338	Williams, George T.	30	pt 40	St. Andrew & Jane
424	Young, John	30	pt 45	St. Andrew

Number

39

28

34

20

39

180

180

107

423

112

172

PART II—Persons entitled to Vote at Municipal Elections only

Number or Type	NAME	Block	LOT	STREET	ROOM
183	Allen, Jennie.....	30	pt 62	Home	h 1
16	Beecher, Aurinda.....	30	50	Henry and Jones	f 1
28	Bryant, Mary.....	30	pt 43	Euclid	h f 1
56	Bell, Jane.....	30	pt 34	King	h 1
181	Bethune, Mary.....	30	pt 62 o prem	King & Home	h 1
445	Brown, Ann.....	29	pt 43 o prem	Jane	h 1
399	Curry, Margaret.....	29	pt 38	Apple	h 1
283	Delaney, Ann.....	30	pt 61	Home	h 1
242	Endicott, Mary, J.....	29	pt 35	King	h 1
209	Findlay, Martha A.....	30	67 o prem	Home	h 1
393	Fitzpatrick, Patrick.....	30	pt 39 o prem	Jane and Apple	h 1
180	Gill, Abia, A.....	30	pt 62	King and Home	h 1
189	Giffin, Hannah.....	30	pt 60	Home	h 1
101	Halladay, Lavina.....	30	10	Halladay & Mill	h f 1
429	Higgins, Mary Ann.....	29	pt 44	Apple and Jane	h 1
112	Jackson, William H.....	30	35 o prem	King and Kincaid	f 2
172	Johnston, Margaret.....	30	pt 61	King	h 1

Number on Roll	NAME	Block	LOT	STREET	h	f
70	Keece, Bella	30	23	Halladay	h	1
421	LaRoque, Margaret	29	pt 44	Apple	h	1
40	Martin, Oliver	30	p 40 o prem	St. Paul	f	3
41	Martin, Harriet	30	pt 40	St. Paul	h	1
42	Martin, Elizabeth	30	pt 40	St. Paul	h	1
426	Millexux, Emily	29	pt 43	Jane	h	1
34	McFarland, James	30	p 41 o prem	St Paul	f	4
35	McFarland, Michael	30	p 41 o prem	St Paul	f	5
110	McGregor, Julia	30	32	Kincaid	h f	1
203	McClean, Mary A.	30	p 54 o prem	Home	h	1
124	O'Reilly, Ellen	30	pt 7	King	h	1
125	O'Reilly, Kate	30	pt 7	King	h	1
268	O'Donnell, Rose	30	pt 92	Home	h	1
62	Row, Louisa	30	pt 47	Mill	h	1
431	Richards, Adeline	30	pt 42 o prem	Jane & St Andrew	h	1
331	Yancey, Elizabeth	30	pt 89	King & Home	h	1
167	Wright, John	30	pt 60	King	h	1

Number on Roll

25

2

2

SOUTH WARE POLLING AND DIVISION No. 1.

31

PART III—Persons entitled to Vote at Election to the Legislative Assembly only.

Number on Roll	MUNICIPALITY OF BROOKFIELD			P.O. Address
	NAME	BLOCK	LOT	


SOUTH WARE POLLING AND DIVISION No. 1.			
PART III—Persons entitled to Vote at Election to the Legislative Assembly only.			
NAME	BLOCK	LOT	P.O. Address
James, Catherine E.			
John, Thomas		Andrew	Andrew
John, Thomas		Andrew	Andrew
Thomas, Henry			Andrew
John, Henry			

253 Sandy, Eli	30	780	Home	1
27 Taylor, Henry			at P. M. Garvey's	1
29 Wilson, John				1

17

3000 SOUTH WARD, POLICE DIVISION

Number on Roll	NAME	AGE	RACE	LOT	STREET	P. Code
70	Kebbe, Bella	30	23	1111	Halleday	1



71	Halleday, ...	31	38	1112	Halleday	1
72	Halleday, ...	32	39	1113	Halleday	1
73	Halleday, ...	33	40	1114	Halleday	1
74	Halleday, ...	34	41	1115	Halleday	1

Number on Roll

Number on Roll

265
267

248

269

37
37
426

25

2

12

SOUTH WARD, POLLING SUB-DIVISION NO. 1.

31

PART III—Persons entitled to Vote at Elections to the Legislative Assembly only.

Number on Roll	NAME	Jurat.	BLOCK	LOT.	STREET	P.O. Addr.
----------------	------	--------	-------	------	--------	------------

SOUTH WARD, POLLING SUB-DIVISION NO. 1.

PART III—Persons entitled to Vote at Elections to the Legislative Assembly only.

Number on Roll	NAME	Jurat.	BLOCK	LOT.	STREET	P.O. Addr.
265	Brown, William.....		30	pt 77	Apple	h 1
267	Bowen, Israel.....		30	pt 77	Apple	h 1
249	Kenville, James.....		30	pt 78	Home	h 1
269	Larchoy, Maxim.....		30	pt 77	Apple	h 1

378	Malette, Frank.....		29	pt 41	St Andrew	h 1
379	Malette, Louis.....		29	pt 41	St Andrew	h 1
426	Milcaux, Henry.....					
253	Sandy, Eli.....		30	pt 78	Home	h 1
27	Taylor, Henry.....				at P. M. Garvey's	w o 1
29	Wilson, John.....					

NAME	LOT	STREET
THURTELL	101	2424

SOUTH WAREHOUSES DIVISION

Part III - Warehouse titles in force in Warehouse for the last (month) (month)

NAME	LOT	STREET
William Brown	101	2424
Robert Brown	101	2424
James Brown	101	2424
William Brown	101	2424

101	2424	William Brown
101	2424	Robert Brown
101	2424	James Brown
101	2424	William Brown

Number
21
25
31
40
20
21
81
11
30
44
37
37
436
25
2
2

SOUTH WALK BOLLERY SUB-DIVISION No. 1

Part III—Returns submitted to Voters at Elections to the Legislative Assembly only.

House No.	NAME	BLOCK	LOT	STREET	P.O. No.
224	Boyd, William.....			at John Boyd	1
251	Babs, Napoleon.....	30	pt 78	Home	1
217	Carbancu, Lewis.....				1
401	Curry, Thomas.....			at Margaret Curry's w o	1
208	Fitzsimmons, Charles A				1
210	Findley, James G.....				1
217	Fox, Robert.....			at Jas Hall (carter) w o	1
114	Graham, George H....				1
304	Kelly, Nicholas G.....				1
411	LaRoque, Henry.....				1
378	Malette, Frank.....	39	pt 41	St Andrew	1
379	Malette, Louis.....	39	pt 41	St Andrew	1
426	Milleanx, Henry.....				1
253	Sandy, Eli.....	30	pt 78	Home	1
27	Taylor, Henry.....			at P. M. Garvey's w o	1
29	Wiggins, John.....				1

VOTERS' LIST, 1887.

MUNICIPALITY OF BROCKVILLE.

SCHEDULE OF POST OFFICES.

1 Brockville. 2 Newboro. 3 Toronto. 4 Hamilton. 5 Victoria, B.C.
6 Montreal.

SOUTH WARD.

POLLING SUB-DIVISION No. 2.—Comprising all that portion of the said Ward lying east of the centre of St. Andrew street.

PART I.

List of persons entitled to vote at both Municipal Elections and Elections to the Legislative Assembly.

Number on Roll	NAME	Jurat.	BLOCK	LOT.	STREET		P.O. Address
519	Ashley, George E.....		29	pt 17	King	h	1
496	Black, William.....		29	pt 200	in yard Water	h	1
509	Bellisle, John.....		29	pt 200	Water	h	1
586	Baker, Thomas.....		29	pt 17	St Andrew	h	1
588	Black, Lawrence.....		29	pt 103 o p	Market Square	h	1
638	Butler, Angelo.....		29		at J. L. Upham's	in	1
650	Beths, Frederick T.....		29	pt 3	King	h	1
658	Bann, John C.....		29	105 to 108	King & Market St	h	1
669	Bagley, Thomas.....		29		Water	h	1
693	Bowie, Robert.....		10	54	Water	f	1
694	Bate, Charles A.....		10	54, o prem	Water	f	1
696	Bush, Robert A.....		10	64	Water, & Park	t	1
772	Bennett, Henry.....		10	o p 10 o prem	King	f	1
777	Bourke, Stephen.....		10	pt 10	King	h	1
783	Blackmore, Thomas...		10	pt 11	King	h	1
459	Cook, Thomas G.....		29	pt 30	Flint	h	1
490	Clarke, Thomas.....		29		at James Hall,	in	1

Number on Roll

SOUTH WARD, POLLING SUB-DIVISION No. 2.

33


Number on Roll	NAME	JOINT	BLOCK	LOT.	STREET	P.O. NAME
----------------	------	-------	-------	------	--------	-----------

SOUTH WARD, POLLING SUB-DIVISION No. 2.

The following persons qualified to vote in this Polling District and Election to the Legislature

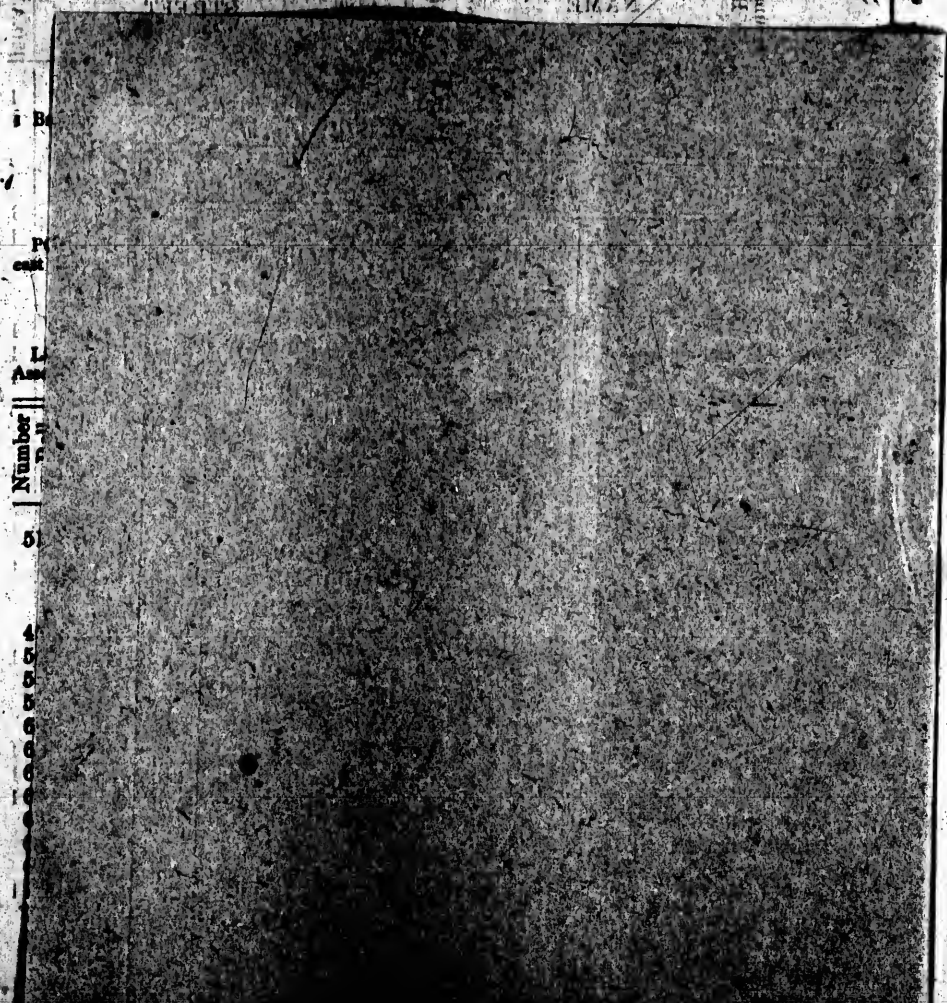
Number on Roll	NAME	JOINT	BLOCK	LOT.	STREET	P.O. NAME
	Cannell, John H.				St. Andrew	1
	Conroy, R. F.					1
	Edgar, William H.				Brook	1
	Henry, Albert T.				Bovere House	1
	Henderson, James J.				Market stall	1
	Hughes, George					1
	James, John				King	1
	James, John				King	1
	John, Robert A.					1
	John, James H.					1
	John, George					1
	John, Robert A.					1
	John, James H.					1
	John, George					1

277



VOTERS LIST, 1887.

MUNICIPALITY OF BROCKVILLE.



Number

5

6
7
8
9
10
11
12
13
14
15
16
17
18
19
20
21
22
23
24
25
26
27
28
29
30
31
32
33
34
35
36
37
38
39
40
41
42
43
44
45
46
47
48
49
50
51
52
53
54
55
56
57
58
59
60
61
62
63
64
65
66
67
68
69
70
71
72
73
74
75
76
77
78
79
80
81
82
83
84
85
86
87
88
89
90
91
92
93
94
95
96
97
98
99
100

Number
on
Roll

507
563
590
688
720
728
787

461
523
604
652
759
768

481 F
485 F
516 F
627 F
647 F
654 F
672 F
745 F
771 F
808 F

475 G
577 G
638 G
688 G
689 G
800 G

448 H
478 H
482 H

SOUTH WARD POLLING SUB-DIVISION No. 2

33

Number on Roll	NAME	Block	LOT	STREET	h	f	in	PC. Adm.
507	Carnegie, John H.	29	pt 200	Water				
563	Clough, William J.			at Hall Glove Wks	h			1
590	Cowan, Robert H.	29	pt 108	Market Square	h			1
688	Caswell, Albert	29	pt 3	King	h			1
720	Curry, William	10	p 28 o prem	Water	h			1
728	Connors, Patrick	j 10	p 25 o prem	Water	h			1
787	Clithrow, George	j 10	pt 12	King	h			1
461	Driscoll, William	j 29	pts 27, 28	Flint	h			1
523	Dowdell, William H.			at Geo. E. Ashley's	in			1
604	Deacon, Joseph	29	pt 8	King	t			1
652	Doyle, Alfred M.	j 29	pt 1	King	t			1
759	Derosa, Paul	j 10	pts 8, 99	King	h			1
768	Dickenson, Wesley	j 10	9	King	t			1
481	Frost, Charles			at James Hall's	in			1
485	Fulford, George T.	29	pt 12	Water	t			1
516	Feehan, Francis R.	29	pt 17	King & St. Andrew	h			1
627	Fitton, John	j 29	pt 5	King	h			1
647	Fraser, Christopher F.				in			1
644	Fraser, Oliver	29	pt 1	King	t			1
672	Foster, William	10	pt 49	Water	h			1
745	Ferguson, Isabel	10	pt 100	Market	h			1
771	Fitzsimmons, Herbert	j 10	pt 10	King	t			1
808	Field, William				in			1
475	Griffin, George R.	j 29	pt 22 & 6	Broad & Water	h			1
577	Gleason, William	29	pt 19	Jane	f			1
638	Gale, George	j 29	pt 3	King	h			1
688	Griffith, Richard	10	p 53 o prem	Bethune & Water	h			1
689	Griffith, Richard J.	j 10	pt 53	Water	h			1
800	Geash, Samuel J.			at Kearns & Marshall	in			1
448	Hutton, George	29	pt 29	St. Andrew	h			1
478	Hall, James	29	pt 13 o p	Broad	h			1
482	Humble, Christopher	29	pt 12	Broad & Water	h			1

SOUTH WARD, ROLLING SUB-DIVISION No. 2.

35

Number on Roll	NAME	Jurat	BLOCK	LOT	STREET		P.O. AMOUNT
457	MoIntyre, William	j	29	pt 20	Flint & St. Andrew	h	1
518	McCookin, George A.	j	29	pt 1	at F. R. Peshan's	in	1
610	McLean, George	j	29	pt 7	King	t	1
667	McHenry, William J.	j	29	Warehouse	King & Market	t	1
683	McCullough, Thomas A.	j	29	at Wm	T. McCullough's	in	1
684	McCullough, William T.	j	10	pt 51	Water	t	1
697	McORMACK, William J.	j	10	pt 64	Water & Park	t	1
700	McKay, Henry	j	10	pts 63, 31	Park & Water	h	1
729	McORMACK, Thomas	j	10	pt 25	Water	h	1
737	McDougal, George D.	j	10	pt 101	Market	h	1
500	Patrick, David		29	pt 200	Water	h	1
597	Pantton, Thomas		29	10	Broad	h	1
623	Patterson, Albert		29		at G. G. Hutcheson's	in	1
644	Pierce, Frank		29	pt 3	King	h	1
706	Pickup, John W.		10	pt 14	Bethune	h	1
712	Publew, William A.		10	pt 49	Bethune	h	1
813	Pullah, Peter Jr.				at B. R. Wood's	in	1
495	Rivers, James W. B.		29	pt 200 o p	Water	f	1
606	Rhodes, John	j	29	pt 8	King	t	1
648	Reynolds, Edmund J.		29		King	in	1
654	Robertson, David		29	p 1 o prem	King	f	1
707	Reynolds, James		10	pt 14	Bethune	f	1
897	Reynolds, John A.			at G.	H. Weatherhead's	in	1
508	Stevenson, Charles		29	pt 200	Water	f	1
514	Shields, George E.					in	1
515	Starr, Gordon A.					in	1
548	Shepherd, John		29	pt 14	Broad	h	1
560	Shepherd, Robert		29	pt 20	Broad	h	1
624	Smart, Thomas		29	pt 5 o prem	King	f	1
625	Smart, Thomas Jr.	j	29	pt 5 o prem	King	f	1
655	Southworth, Thomas		29	pt 1	King	t	1
660	Sullivan, Eugene					in	1
662	Stagg, I. Wellington				Market Stall No. 10	t	1
674	Sauve, Moses	j	10	p 50 o prem	Water	t	1
681	Stephenson, James	j	10	pt 51	Water	h	1
714	Southworth, Donald		10	pt 29	Bethune	h	1

Handwritten signatures and initials:
 J.P.M.
 J.P.M.
 J.P.M.

Number at Block	NAME	Block	LOT	STREET	P.O. Addr.
717	Slattery, John	10	pt 88	Water	11
749	Steban, Frederick, W.	10	pt 8, 99	Market	11
741	Stear, Nelson	10	pt 8 & 99	King	11
781	Smith, Lewis, V. A.	10	pt 11	King	11
445	Turner, Allan, W. A.	29	pt 29	St. Andrew	1
498	Thompson, Joseph	29	pt 200	Water	1
912	Taggart, William, S.	29	pt 7	King	1
801	Taggart, Charles, F.			at Kearns & Marshall	1
623	Upham, John L.	29	pt 5	King	1
472	Yankler, William	29	pt 25	Flint	1
521	Williams, James	29	pt 17	King	1
559	Whitney, Henry	29	pt 14	King	1
540	Whitney, William	29	pt 14	King	1
543	Wright, Herbert B.	29	pt 14	King	1
544	Wood, Bamlet R.	29	pt 14 o prem	King	1
587	Wiltke, Stephen	29	104	Market Square	1
621	Wright, James			at G. H. Heston	1
739	Wendling, Antoine	10	pt 100	Market	1
751	Weatherhead, George H.	10	8 & 99	King & Market	1
754	Wood, John E.				1
755	Webber, George R.				1

Handwritten initials

Handwritten number 161

Number
at Block

53
77
50
50
58
73
44
55
72
578
45
65
65
70
51

SOUTH WARD POLLING SUB-DIVISION No. 2

37

PART II—Persons entitled to Vote at Municipal Elections only

Number on Roll	NAME	Block	LOT.	STREET	
436	Braniff, Jane.....	29	pt 15	King	1
776	Bennett, Lydia.....	10	pt 10	King	1
505	Chapman, William D.....	29	pt 200	Water	1
506	Chapman, Byron, W.....	29	pt 200	Water	1
581	Cleary, Mary.....	29	pt 17	St. Andrew	1
735	Carey, Mary.....	10	pt 101	Market	1
441	Dunham, Jane.....	29	pt 14 o prbm	King	2
350	Dixon, Margaret.....	29	pt 14	Broad	1
736	Dewey, Mary Jane.....	19	26	Water	1
578	Foster, Margaret.....	29	pt 17	St. Andrew	1
571	Gleason, Bridget.....	29	p-19 o prem	Jane	1
455	Hall, Rose.....	29	pt 29	St. Andrew	1
698	Jones, Herbert C.....	10	64	Water and Park	3
699	Jones, Sidney F.....	10	64	Water and Park	3
784	King, Janet.....	10	pt 11	King	1
576	LaRouge, Mrs.....	29	pt 19	Jane	1

SOUTH WARD, ROLLING SUB-DIVISION No 2


Number of Roll	NAME	Acres	MO	LOT.	STREET	FRONT	DEPTH	AREA	REMARKS
476	Malloch, Elizabeth	29		pt 22 and 6	Broad and Water	f	4	4	
653	Malloch, Francis	39		pt 1 o prem	King	f	4	4	
675	Manhard, Hiram	10		p 50 o prem	Water	f	4	1	
721	McMullen, Ellen	10		pt 27	Water	f	4	1	
734	McSween, Ellen	10		103 and 24	Water and Market	f	4	1	
712	Pablow, Christie	10		pt 29	Bethune	h	1	1	
776	Parr, Emeline	10		pt 10	King	f	1	1	
779	Phillips, Charlotte	10		pt 11	King	f	1	1	
483	Richards, Albert	39		p 12 o prem	Water	f	5	3	
484	Richards, Stephen	39		p 12 o prem	Water	f	5	3	
595	Richards, Sir Wm. B.	39		pt 11	Water	f	3	3	
633	Ritohie, Ann	39		pt 4 o prem	King	h	1	1	
466	Smart, Mary Ann	39		pt 27, 28	Flint and Broad	h	1	1	
556	Shepherd, Elizabeth	39		p 20 o prem	Broad	f	1	1	
596	Shiple, Sarah	39		pt 11	Water and Broad	f	6	1	
708	Sibbald, Charles	10		pt 14	King and Bethune	f	1	1	
747	Screen, Jane	10		pt 100	Market	h	1	1	
555	Wyatt, Annie	39		pt 20	Broad	h	1	1	
593	Willson, John A.	39		pt 103	Water	f	6	1	
614	Willson, Eliza	39		pt 7	King	h	1	1	
583	Young, Esther	39		pt 17	St. Andrew	h	1	1	

SOUTH WARE FUELING SUB-DIVISION No. 2.

89

PART III—Persons entitled to Vote at Elections to the Legislative Assembly only.


NAME LOT STREET



743	McCarthy, Michael			at A. Wendling's	w b	1
479	McMullen, George A.			at Jas. Hall's	in	1
509	Stevenson, James	29	pt 200	Water	h	1
510	Stevenson, Thomas B.				h	1
511	Stevenson, Travers				h	1
733	Steeper, Charles	10	pt 27	Water	h	1
770	Scott, William				w b	1
816	Sutherland, Alexander			Revere House	w b	1
742	Thompson, John			at A. Wendling's	w c	1

SOUTH WARD, ROLLING SUB-DIVISION No. 2

Number on Roll	NAME	BLOOD	LOT	STREET	P.O. No.
----------------	------	-------	-----	--------	----------



747	[Redacted]	10	pt 100	Market	h	1
555	Wyatt, Annie	39	pt 20	Broad	h	1
593	Willain, John A.	39	pt 103	Water	f	6
614	Willain, Elise	39	pt 7	King	h	1
583	Young, Esther	39	pt 17	St. Andrew	h	1

Part
 56
 57
 57
 57
 76
 74
 47
 50
 510
 511
 73
 770
 810
 742

SOUTH WARD, POLLING SUB-DIVISION No. 2.

39

Part III.—Persons entitled to Vote at Elections to the Legislative Assembly only.

Number on Roll	NAME	BLOCK	LOT.	STREET	P.O. Address
----------------	------	-------	------	--------	--------------

SOUTH WARD, POLLING SUB-DIVISION No. 2.


Part III.—Persons entitled to Vote at Elections to the Legislative Assembly only.

Number on Roll	NAME	BLOCK	LOT.	STREET	P.O. Address
566	Amo, Louis.....	29	pt 19	Jane & Broad	1
570	Gordon, Frederick.....	29	pt 19	Jane	1
574	Percy, Louis.....	29	pt 19	Jane	1
572	Rose, Benjamin.....	29	pt 19	Jane	1
769	Long, Peter.....			at R. Hudson's	1
741	McCarthy, Michael.....			at A. Wendling's	1
479	McMullen, George A.....			at Jas. Hall's	1
509	Stevenson, James.....	39	pt 200	Water	1
510	Stevenson, Thomas H.....				1
511	Stevenson, Travers.....				1
723	Steeper, Charles.....	10	pt 27	Water	1
770	Scott, William.....				1
816	Sutherland, Alexander.....			Revere House	1
742	Thompson, John.....			at A. Wendling's	1

277

SOUTH WARD, ROLLING SUB-DIVISION No. 2

Number of Roll	NAME	Block	LOT	STREET	POOR
----------------	------	-------	-----	--------	------



SOUTH WARD, ROLLING SUB-DIVISION No. 2

Number of Roll	NAME	Block	LOT	STREET	POOR
555	Wyatt, Annie	29	pt 20	Brood Water	1
599	Wilson, John A.	29	pt 103	Water	6
614	Wilson, Eliza	29	pt 7	King	1
583	Young, Esther	29	pt 17	St. Andrew	1

747	Green, Jane	10	pt 100	Market	1
555	Wyatt, Annie	29	pt 20	Brood Water	1
599	Wilson, John A.	29	pt 103	Water	6
614	Wilson, Eliza	29	pt 7	King	1
583	Young, Esther	29	pt 17	St. Andrew	1

SOUTH WARE, ROLLING SUB-DIVISION No. 2.

39

PART III—Persons entitled to Vote at Elections to the Legislative Assembly only.

Number on Roll	NAME	BLOCK	LOT	STREET	P.O. ADDR
446	Baker, Frederick	39	pt 30	St. Andrew	1
561	Braniff, Bernard			at Anne Wyatt's	1
559	Bell, Sterling				1
851	Baker, Thomas Jr.				1
743	Collin, Deanis			at A. Wendling's	1
744	Clark, James			at A. Wendling's	1
462	Driscoll, Richard				1
448	Driscoll, William				1
464	Driscoll, James				1
579	Foster, William				1
588	Garland, William			at Anne Wyatt's	1
769	Long, Peter			at R. Hudson's	1
741	McCarthy, Michael			at A. Wendling's	1
479	McMullen, George A.			at Jas. Hall's	1
509	Stevenson, James	39	pt 300	Water	1
510	Stevenson, Thomas E.				1
511	Stevenson, Travers				1
755	Steeple, Charles	10	pt 27	Water	1
770	Scott, William				1
816	Sutherland, Alexander			Revere House	1
742	Thompson, John			at A. Wendling's	1

Handwritten signature or initials

Handwritten number 17

VOTERS LIST, 1887.

MUNICIPALITY OF BROCKVILLE.

SCHEDULE OF POST OFFICES.

- 1 Brockville. 2 Carleton Place. 3 Toronto. 4 Detroit, Mich. 5 Kitley
 6 Morton. 7 Cornwall. 8 Winnipeg. 9 Lys. 10 Ottawa.
 11 St. Paul, Minn. 12 Brighton.

EAST WARD.

POLLING SUB-DIVISION No. 1.—Comprising all that portion of the said Ward lying north of the centre of James Street.

PART I.

LIST OF PERSONS ENTITLED TO VOTE AT BOTH MUNICIPAL ELECTIONS AND ELECTIONS TO THE LEGISLATIVE ASSEMBLY.

Number on Roll.	NAME	Ward	BLOCK	LOT.	STREET	P.O. No.
187	Anderson, William	C	A		North Augusta	h f 1
480	Ashton, Francis	16		pt 9 o prem	Pearl	h f 1
660	Armour, Robert	20		pt 2	Pearl	h f 1
661	Armour, Andrew	20		pt 2 o prem	Pearl	h f 1
664	Armour, Samuel	20		pt 2 o prem	Pearl	h f 1
668	Armour, Andrew jr.	20		pt 15	Park	h 1
376	Batstone, James	7	1		Bartholomew	h f 1
388	Bisell, George W.	24	1, 2, 3, 4		Bartholomew	h f 1
444	Brown, Charles	16	30		Barthol'w & Chas.	h f 1
460	Barry, Edward	16		pt 14	Brook	h f 1
463	Burns, Joseph	16	15		Brook	h f 1
467	Barr, James W.	16		pt 18	Barthol'w & Brook	h f 1
483	Blaine, Francis	16	10		Pearl	h f 1
486	Blaine, William	16		pt 11	Pearl	h f 1
493	Birch, Moses	16	3, 4 pt 5		Pearl	h f 1
526	Bridgerick, Thomas	26	57, 58, 59		Elm	h f 1
544	Buriger, Jacob	26	1		Park & Front	h f 1
548	Buell, Ebenezer David	26	3 o prem		Park	h f 1
575	Bedlow, Joshua	29	27		Park	h f 1
597	Beacon, Arthur	19	8		Park	h f 1
605	Beaun, William/H.A.	21	8		Charles	h f 1

EAST WARD, POLLING SUB-DIVISION NO. 1.

Part L--Returns certified to City at each Municipal Election and Election to the Legislative Assembly.

Block	NAME	BLOCK	LOT.	STREET	ten	P.O. No.
	Brown, William H....			Charles	ten	1
	Clark, David.....			Pearl & Ormond	ten	1
	Chase, Abner.....	26	55 & 58	Park	owner	1
	Gibbons, Robert.....			Pearl	owner	1
	Green, Samuel.....	19	26	Amy	owner	1
	Horvick, Albert.....			Park	ten	1
	Harper, William.....	26		Sophia	owner	1
	Kelly, David J.....				in	1
	Morrow, James.....	25	23	Park & Amy	owner	1
	Moore, Thomas.....				in	1
	Malden, John.....		43	Park	owner	1
	McGrays, John O....			Pearl	ten	1
	McBratney, Joseph...	29	16	Bartholomew	owner	1
	Norris, James.....			King & Park	ten	1
	Pratt, Elias.....	25	pt 29	Front	owner	1
	Stewart, James.....	19 } 26 }	55 & 58	Sophia	owner	1
	Triner, John.....			Elm	ten	1
	Thompson, Alexander..	26	20	Front & Elm	owner	1
	Wemyss, Hamilton G..			Park	owner	1
	Williams, John.....			Orchard	ten	1

277

LAWYARD POLLING SUB-DIVISION No. 1

This poll is to be held on the 25th day of August 1901, at 10 o'clock in the forenoon, at the place and on the day named herein.

No.	NAME	RESIDENCE	LOT	STREET
1	William W. Hill	St. Paul	123	Main Street
2	John A. Smith	St. Paul	124	Main Street
3	George F. Jones	St. Paul	125	Main Street
4	Edward G. Brown	St. Paul	126	Main Street
5	Robert L. White	St. Paul	127	Main Street
6	David H. Green	St. Paul	128	Main Street
7	James K. Black	St. Paul	129	Main Street
8	Thomas M. Grey	St. Paul	130	Main Street
9	Charles N. Blue	St. Paul	131	Main Street
10	Frederick P. Yellow	St. Paul	132	Main Street
11	William R. Red	St. Paul	133	Main Street
12	John Q. Purple	St. Paul	134	Main Street
13	George S. Orange	St. Paul	135	Main Street
14	Edward T. Green	St. Paul	136	Main Street
15	Robert U. Blue	St. Paul	137	Main Street
16	David V. Yellow	St. Paul	138	Main Street
17	James W. Red	St. Paul	139	Main Street
18	Thomas X. Purple	St. Paul	140	Main Street
19	Charles Y. Orange	St. Paul	141	Main Street
20	Frederick Z. Green	St. Paul	142	Main Street

Number

- 607
- 610
- 614
- 626
- 637
- 670
- 690
- 705
- 723
- 730
- 740
- 757
- 768
- 783
- 785
- 787
- 800
- 808
- 838
- 854
- 863
- 867
- 878
- 897
- 907
- 907
- 907
- 917
- 917
- 957
- 1581
- 1526
- 151
- 154
- 158
- 166
- 158
- 161

EAST WARD, PULLING SUBDIVISION No. 1.

41

Number on Roll	NAME	Acres	BLOCK	LOT	STREET		P.O. MARK
607	Bryant, Robert	21	pt A	Charles	h f	1	
610	Stranley, Henry	21	pt A	Charles	h f	1	
614	Bell, Robert	21	pt A	Charles	h f	1	
628	Burns, Timothy	21	pt B	Charles	h	1	
657	Barr, Frederick W.	21	7	Charles	h f	1	
670	Beckingham, Edward	20	p 15 o prem	Park	h f	1	
690	Briggs, John	15	pt 168	James	f	1	
705	Beattie, Thomas	15	pt 194	Ormond	h f	1	
273	O'Connor, George	3	1, 2, 3, 4 o p	Pearl	t f	1	
286	Cowan, Brock	3	pt A	Blake	t f	1	
374	Oraig, Thomas	7	pt B o prem	Bartholomew	f	1	
375	Cogrove, James	7	3	Bartholomew	h f	1	
405	Cook, William	19	60 o prem	Sophia	f	1	
429	O'conn, Sara	16	31	Bartholmew, Chas.	h f	1	
442	Cleary, John	18	28	Charles	h	1	
564	Cook, Thomas	25	6	Front	h	1	
578	Carruthers, William T.	19	3	Park	h	1	
600	Caser, William	19	pt 7 o prem	Park	h f	1	
608	Chittibuck, James	21	pt A	Charles	h f	1	
638	O'vanagh, Patrick	21	1, 2, 5	Charles & Park	t f	1	
654	O'keenan, John	20	28	Emma	h f	1	
666	Shanley, Alexander	20	pt 2	Pearl & Park	h	1	
678	Carmody, Michael	15	193	Pearl	h	1	
687	Clarke, Robert	15	pt 167	James	h	1	
700	Calcock, Thomas	15	pt 167	James & Ormond	h	1	
706	Car, George	15	pt 194	Ormond	h f	1	
708	Callan, George	15	pt 196	Pearl	h	1	
712	Chapman, Benjamin	15	pt 195	Ormond	h f	1	
713	Chapman, Thomas	15	pt 195	Ormond	h f	1	
721	Connell, Cornelius	13	7	Hill	h	1	
723	Conitt, Germain	12	pt A b prem	Hill & Bartholmew	h f	1	
185	Doddrige, Thomas	8	B	North Augusta	t f	1	
262	Dayk, Alfred M.	3	21, 22 o p	Murray & Blake	t f	1	
451	Dowdall, William	16	21, 22	Brook	h f	1	
464	Duncan, James	16	16	Brook	h f	1	
428	Dowsey, Richard	16	12 o prem	Pearl	h f	1	
506	Downey, William	25	5	Front	h f	1	
525	Dwyer, George	19	15	Farm	h f	1	
591	D'Arcy, Benjamin	19	14	Farm	h f	1	

John

W

EAST WARD, ROLLING SUB-DIVISION No. 1.

Number of P.L.M.	NAME	Block	Lot	STREET	P.O. Address
517	Drell, Robert	21	pt 4	Ormond	31
559	Dale, Arthur	20		Pearl	31
435	Egleston, John	16	34	Charles	31
586	Elliott, William	19	16, 17	Farm	31
686	Elliott, John	15	pt 170	Orchard	1
694	Erring, William L.	15	pt 169	James	1
722	Ell, Charles	13	4	Pearl & Hill	1
571	Fraser, Isaac	7	pt B o prem	Bartholomew	1
110	Festett, William	19	53, 54, 55	Ormond & Sophia	1
536	Ferguson, Andrew	26	pt 30	Amy	1
679	Farrar, William	15	pt 192 o p	Pearl	1
682	Fletcher, James E.	15	pt 191 o p	Pearl & Orchard	1
722	Fletcher, James	13	7	Hill	1
428	Groves, William	16	A	Bartholomew	1
601	Gowing, Charles	19	pt 7	Park	1
635	Giffin, William	21	pt o prem	Charles	1
718	Gibbon, Thomas	13	pt 10	Hill	1
723	George, John	13	6	Hill	1
184	Henderson, James J.	9	C	1st Avenue	1
202	Henry, John	4	F	North Augusta	1
363	Heather, Richard B.	5	A	Bartholomew	1
356	Haskins, James	5	pt 3	Pearl, Bartholomew	1
457	Howe, George	16	34	Brook	1
498	Howe, Peter	26	52, 53	Park	1
640	Humble, Thomas	26	57	Park	1
645	Hymen, Horatio	25	6	Front	1
633	Hyman, Francis	21	pt 3	Ormond	1
685	Hunter, Patrick	20	27 o prem	Essex & Ormond	1
702	Hutton, Thomas	16	pt 167	Ormond	1

Jim

sign

360
361
370
481
681
711
481
503
581
641
701
151
191
361
531
551
591
611
611
631
441
481
491
511
531
541
551
571
591
601
601
681
711
731

EAST WARD, POLKING SUB-DIVISION No. 1.

Roll No.	NAME	Juv.	BLOCK	LOT	STREET	Roll No.	PO. No.
366	Jakobs, John H.	j	7	pt 5	Bartholomew	h f	1
367	Jakobs, John	j	7	pt 5	Bartholomew	h f	1
370	Johnson, John	j	7	pt B	Bartholomew	h f	1
469	Jennings, David	j	16	10	Bartholomew	h f	1
686	Jackson, Thomas	j	15	pt 170	Orchard	h f	1
715	Jones, William H.	j	15	365	Jacob	h f	1
481	K Martin, Michael	j	16	pt 9	Pearl	h f	1
503	Kelly, Patrick	j	26	41	Park	h f	1
580	Kerr, John	j	19	3	Park	h f	1
640	Kerr, William H.	j	20	37 o prem	Park & Emma	h f	1
704	Kuhn, Frederick	j	15	pt 167	Ormond	h f	1
150	Langton, William	j	2	H	Keefer, 1st Avenue	h f	1
197	Leahy, Giles	j	4	A	1st Avenue	h f	1
364	Landon, Torrance	j	5	B	Bartholomew	h f	1
534	LaClair, Christopher	j	26	pt 30	Amy	h f	1
550	Lightman, William	j	26	5, 16	Front & Amy	h f	1
598	Lorry, James	j	19	10	Farm	h f	1
615	Laird, James	j	21	pt A	Charles & Ormond	h f	1
619	Lilly, Rufus	j	21	pt A	Ormond	h f	1
636	Logan, Sidney, A.	j	21	pt B	Charles	h f	1
449	Mullen, Richard	j	16	19	Bartholomew & Brook	h f	1
489	Matheson, Alexander	j	18	8	Pearl	h f	1
493	Matt, Benjamin	j	18	5, pt 6	Pearl	h f	1
510	Matt, Elijah	j	26	24	Park & Amy	h f	1
543	Matt, George	j	26	17	Park	h f	1
553	Mahony, Murtagh	j	26	8	Front	h f	1
568	Meads, Harvey	j	25	3	Park	h f	1
573	Miller, William J.	j	23	28 o prem	Park	h f	1
593	Murray, John W.	j	19	13	Farm	h f	1
608	Matheson, Henry	j	21	A	Charles	h f	1
609	Martinez, Edward	j	21	pt A	Charles	h f	1
680	Mit, John	j	15	pt 192	Pearl	h f	1
687	Moran, William	j	15	pt 170	Orchard & James	h f	1
711	Mead, Samuel	j	15	pt 196	Pearl	h f	1
737	Moran, George A.	j	15	3	Pearl & Hill	h f	1

Handwritten scribble

Handwritten scribble

EAST WARD, POLICE SUB-DIVISION No. 1.

Number on Roll	NAME	Street	BLOCK	LOT	STREET	P.O. No.
352	Mallvanic, John		6	113	Pearl	1
373	McLochin, James		7	pt B	Bartholomew	1
427	McLean, Henry		17	16 to 23	Osment & Barthw.	1
455	Mallvanic, Thomas		16	pt 23	Brook	1
475	McKathron, John		16	pt 7	Barthol'w & Pearl	1
540	McDermott, John		26	16 o prem	Park & Amy	1
551	McDermott, George		26	6, pt 7	Front & Amy	1
631	McGraw, Thomas		21	pt B	Charles	1
691	McCallough, David		15	pt 168	James	1
717	McArthur, William		13	11, 12	James & Hill	1
539	Nube, William		26	14, 15	Amy	1
408	O'ay, Joseph		19	59	Sophia	1
438	O'Flanigan, John		16	36, o prem	Charles	1
458	O'Flanigan, Eliza		16	24	Brook	1
651	Owens, Lewis		20	39	Emma	1
386	Powley, George W.		24	6	Bartholomew	1
418	Pollard, George		19	p 49 o prem	Sophia	1
501	Pratt, Joseph		26	49	Park	1
549	Patton, George		26	41	Front & Amy	1
580	Park, John		35	3	Park	1
576	Park, George		19	1	Park	1
593	Park, William		19	13	Farm	1
616	Parrott, Alfred		21	pt A	Charles & Ormond	1
637	Park, George		15	pt 192	Pearl	1
232	Rath, Henry		8	p A o prem	Pearl & Barthol'w	1
233	Rath, William J.		8	pt A	Pearl	1
260	Reynolds, James		5	pt C	Bartholomew	1
280	Reynolds, James		5	125	Bartholomew	1
285	Rooney, James		7	4	Bartholomew	1
544	Rath, James		26	2	Front	1
554	Rowledge, Joseph		19	11	Farm	1

Number on Roll
153
153
304
286
381
354
380
430
434
508
508
577
605
621
653
641
658
710
644
644
678
692
725
630
263
387
509
584
623
642
683
641

EAST WARD, POLLING SUBDIVISION No. 1.

65

Number on Roll	NAME	BLOCK	LOT	STREET	P.O. No.
152	Southworth, Thomas	3	9	Keefer	h f 1
153	Southworth, Stephen J.	3	9	Keefer	f 1
300	Sharwood, William	4	D o prem	Keefer	h f 1
250	Sheppan, Ezekial	3	pt B	Pearl & Blake	h f 1
261	Sheppan, Isaac P.	3	pt B	Pearl	h f 1
354	Shenson, John	5	pt B	Pearl	h f 1
385	Shpton, John	24	7, 8	Bartholomew	h f 1
430	Shuter, John	16	32	Charles	h f 1
434	Shuter, William G.	16	33 o prem	Charles	h f 1
505	Shute, Theatt	26	40	Park	h f 1
506	Shute, Edwin	26	40	Park	h f 1
571	Standford, William	35	15	Park	h f 1
602	Steece, Samuel	31	4	Park	h f 1
621	Stenderland, Thomas	21	pt B	Ormond	h f 1
633	Smith, Erasmus F.	21	pt B	Charles	h f 1
641	Smith, Reuben	20	36	Emma	h f 1
658	Stagg, John	30	8 to 11 o p	Pearl	h f 1
714	Smith, William	15	pt 166	Ormond & James	h f 1
716	Sparham, Terrence R.	13	11, 12	James & Hill	h f 1
437	Thompson, Samuel	35	35 o prem	Charles	h f 1
644	Timlick, Jason	33		Emma	h f 1
646	Timlick, William H.	33		Emma	h f 1
678	Troy, Dennis	15	pt 192	Pearl	h f 1
692	Tuggart, Charles F.	15	pt 169	James & Hill	h f 1
729	Tracy, James	3	pt 5	Hill	h f 1
630	Vancey, Patrick	21	pt B	Charles	h f 1
263	White, John	3	21, 22 o p	Murray & Blake	h f 1
387	Winters, John	24	5	Bartholomew	h f 1
509	White, Alexander	26	25	Park	h f 1
552	Wood, George E.	19	5	Park & Farm	h f 1
622	Wood, Thomas	21	pt B o prem	Ormond	h f 1
642	Wright, John	20	35	Emma	h f 1
683	Williams, John H.	15	pt 191	Orchard	h f 1
647	York, John	20	pt 31	Emma	h f 1

EAST WARRICK COUNTY SUB-DIVISION No. 1.

PART II—Persons entitled to Vote at Municipal Elections only


House No.	NAME	BLOCK	LOT.	STREET	P.O. No.
452	Burns, Mary	14	15	Brook	
454	Blaine, Robert	14	16	Pearl	
645	Borden, Mary	14	17	Emma	
155	Orward, Susan	2	18	Keefer	
251	Carter, Anne	3	15, 16	Blake & Bennett	
294	Cook, Catherine	15	18 pt 1	Pearl & Ormond	
298	Cook, Charles	10	18	Farm	
577	Campbell, Mary Ann	15	193	Pearl	
723	Cook, Ann	15	pt 167	Ormond	
185	Foster, Catherine	5	A	North Augusta	
486	Ford, Alexander	18	B to 49	Ormond	
487	Fosley, James	27	8, 9	Park	
577	Francis, Sarah	19	1	Park	
648	Fox, Jane	20	pt 51	Emma	
504	Gedkin, Lydia	26	43	Park	
699	Gedkin, Mary Ann	15	pt 167	Jamaica	
154	Harris, Sarah	2	pts E, F	Keefer	
481	Hinton, Eliza	16	32	Charles	
545	Higgins, Mary Ann	26	17	Park	
701	Hudson, Albert T.	15	pt 167	James & Ormond	
710	Hannah, Eliza	15	pt 196	Pearl & Ormond	
418	Hickox, Hannah	10	48	Sophia	
389	Jordan, Anne	24	35 to 31	Elm and Front	
394	Joynt, John B.	24	34 to 18	Bartholomew	
447	Judd, Amos G.	12	48	Sophia	
485	Johnson, Mary	16	pt 18	Brook	
491	Jones, George	15	7	Pearl	
170	Keebe, Ann	13	pt 5	Hill	

450

186
403
572
698
709


672
688
693

808
813



430 Reynolds, Ann.....	16	19	Bartholomew	h	1
486 Sankler, Albert E.....	8	0	North Augusta	t f	11
403 Shipman, Sarah.....	19	60	Sophia	h	1
579 Smith, Jane.....	19	3	Park	f	1
698 Sherwood, Elizabeth.....	15	pt 167	James	f	1
709 Stevenson, Peter.....	15	pt 166	Pearl	f	1
679 Toby, Louise.....	20	17	Emma & Park	h	1
688 Thomas, Margaret.....	15	pt 168	James	h	1
693 Taggart, Charles.....	15	pt 169	James	f	12
806 Webster, Robert.....	21	8	Charles	h	1
812 Wilkinson, Della.....	21	pt 2	Charles	h	1

PART II—Persons entitled to Vote at Municipal Elections only



604	Godkin, Lydia..	36	43	31	Park	1
609	Godkin, Mary Ann..	18	167	1	James and Ormond	1
154	Harris, Sarah.....	3	pt	E, F	Keefer	1
481	Hinton, Eliza.....	16	33	49	Charles	1
549	Higgins, Mary Ann....	36	17		Park	1
701	Holmes, Albert T.....	15	pt	167	James & Ormond	2
710	Holmes, Eliza.....	15	pt	196	Pearl & Ormond	1
414	Hoskott, Abner.....	16	33	3	Sophia	1
388	Jones, Anna.....	36	36 to 37	0	Elm and Brook	3
384	Joynt, John B.....	34	36 to 37	1	Bartholomew	3
417	Judd, Amos G.....	18	43	71	Sophia	3
458	Johnson, Mary.....	16	pt	18	Brook	1
491	Jones, George.....	18	1		Pearl	3
170	Keefe, Ann.....	13	pt	5	Hill	1

130

181

609

840

547

612

430

726

450

186

403

579

690

709

672

680

693

600

612

EAST WARD, ROLLING SUB-DIVISION No. 1.

47

NAME	BLK	LOT	STREET		
430 Kerr, Millicent.....	21	pt B	Charles	f	1
181 Mattice, Caro J.....	2	H	Keefer & 1st Ave.	f	7
603 Muldoon, John.....	21	4 o prem	Park	f	1
649 Morris, Cecelia.....	20	30	Emma	h	1
547 McGee, Mary.....	26	2	Front	f	1
612 McTaggart, Jane.....	21	pt A	Charles	h	1
426 Ousent, Arthur.....	17	9 to 21	Sophia & Ousent	f	9
726 Osborn, William.....	18	4 o prem	Pearl & Hill	f	
450 Reynolds, Ann.....	16	19	Bartholomew	h	1
186 Senkler, Albert E.....	8	6	North Augusta	f	1
403 Shipman, Sarah.....	19	60	Sophia	h	1
579 Smith, Jane.....	19	2	Park	f	1
696 Sherwood, Elizabeth.....	15	pt 167	James	f	1
709 Stevenson, Myer.....	15	pt 166	Pearl	f	1
672 Tobey, Louisa.....	20	17	Emma & Park	h	1
658 Thomas, Margaret.....	15	pt 168	James	f	1
693 Taggart, Charles.....	15	pt 169	James	f	12
606 Webster, Robert B.....	21	pt A	Charles	f	1
619 Wilkinson, Della.....	21	pt A	Charles	f	1

Part III - Finance - Returns to the Legislative Assembly only

No.	NAME	LOT	PROPERTY	VAL.
642	Armour, William.....			1
518	Balmsont, Robert.....	25 50	Ann	1
545	Barriger, James.....			1
611	Bramley, Henry E.			1
698	Burns, Thomas.....		at D. McCullough's	1
719	Cannon, David.....	32 10	HUI	1
734	Comett, Charles E.			1
735	Comett, Fremont E.			1
452	Dowdall, William H. ...			1
726	High, Harmon.....			1
576	Frazer, John S.	3 5 6	Pearl & Murr...	1
303	Henry, Albert E.			1
433	Harper, William.....	19 44	Sophia	1
414	Johnson, William	19 50	Sophia	1
470	Jennings, Harry.....			1
471	Jennings, Thomas.....			1
345	Landa, Charles E.			1
448	Malley, William.....	16 33	Charles	1
472	Malley, Thomas.....	16 33	Charles	1

EAST WARD POLLING SUB-DIVISION No. 1.

NAME	LOT	STREET	ROOM
------	-----	--------	------

EAST WARD, POLLING SUB-DIVISION No. 1.

Part III.—Persons entitled to Vote at Elections for the Legislative Assembly only.

NAME	Block	LOT.	STREET	ROOM
490 Blair, Joshua.....	19	pt 44	Sophia	h 1
500 Blair, Oliver.....	26	11	Elm	h 1
500 Bradley, Nelson A.....	20	9	Front	h 1
453 Campbell, William.....	16	pt 23	Brook	h 1
516 Flora, George.....	20	42	Amy	h 1
535 Flora, Felix.....	20	pt 30	Amy	h f 1
552 Hollister, Edson.....	20	pt 7	Front	h 1
500 Harper, Samuel.....	25	13	Front	h 1
453 McNeill, William.....	20	46	Amy	h f 1
379 White, Henry.....	9	pt A	Bartholomew	h 1
300 Stewart, George B.....	17	6, 7	Barthol'w & Blake	f 1
300 Stewart, James.....	19	68	Sophia	h 1
404 Simpson, Mrs.....	19	51	Sophia	h 1
412 Seymour, James.....	19	51	Sophia	h 1
551 Simpson, David.....	19	4	Park	h f 1

Part III - Persons entitled to Vote at Elections by the Legislative Assembly only.

EAST WARD POLING SUBDIVISION No. 1

Part III - Persons entitled to Vote at Elections by the Legislative Assembly only.

House No.	Name	Age	Sex	Color	Profession
1	John A. ...	30	M	W	...
2
3
4
5
6
7
8
9
10
11
12
13
14
15
16
17
18
19
20
21
22
23
24
25
26
27
28
29
30
31
32
33
34
35
36
37
38
39
40
41
42
43
44
45
46
47
48
49
50
51
52
53
54
55
56
57
58
59
60
61
62
63
64
65
66
67
68
69
70
71
72
73
74
75
76
77
78
79
80
81
82
83
84
85
86
87
88
89
90
91
92
93
94
95
96
97
98
99
100

371 Jennings, Thomas

340 Landon, Charles E.

440 Malley, William

470 Malley, Thomas

16

16

Charles

Charles

440
470
477
541
550
550
394
550
361
362
460
557
380
380
400
412
551

EAST WASHINGTON COUNTY DIVISION No. 1

NAME	AGE	SEX	RELATION
511 Mason, James	35	33	...	Park & Amy	1
594 Mason, David					1
626 Mason, Alexander J.					1
656 Morris, James					1
446 McBratney, Joseph	16	24	29	Bartholomew	1
476 McBratney, George W.					1
477 McBratney, John R.					1
541 McDermott, Thomas H.					1
696 McCullough, Charles				at D. McCullough	1
520 Oby, David	35	56		Amy	1
652 Owen, John L.					1
394 Pierce, Thomas	17	1, 2		Sophia	1
556 Pratt, Elias	25	29		Front	1
361 Reynolds, William J.					1
362 Reynolds, Samuel G.					1
466 Roney, William	16	20	20	Brook	9
537 Ruppel, Edward	25	30		Any	10
380 Smart, George B.	17	3, 7		Bartholw & Blakett	1
386 Stewart, James	19	35		Sophia	1
404 Thompson, Hira					1
412 Thompson, James	15	51		Sophia	1
551 Thompson, David	19	4		Park	1

EAST WARD, CHICAGO, SUB-DIVISION No. 1.

NO.	NAME	AGE	SEX	LOT	STREET	OR FRONT	FOUR
537	Thompson, Alexander	36	10	01	Front & West	h	1
534	VanAllen, Remuel	36	pt 9		Front	h	1
535	Wilson, George	36	31		at Henry, Cook's	h	1
430	White, Francis	16	25		Charles	h	1
507	Wemyss, Hamilton G.	36	33		Frank	h	1
533	Williams, Uriah	36	33, 35		Alfred	h	1
570	Woods, William	35	4		Paul	h	1
600	Wood, William J.					h	1
627	Wood, George O.					h	1

Handwritten signature or initials

M

PO south

69

73

82

171

227

228

229

230

240

269

309

327

328

773

783

784

VOTERS LIST, 1887.

MUNICIPALITY OF BROCKVILLE.

SCHEDULE OF POST OFFICES:

1. Brockville. 2. Montreal. 3. Perth. 4. Toronto. 5. Kingston, Ont.
 6. Kingston. 7. Vancouver. 8. Toronto. 9. Ottawa.

EAST WARD.

POLLING SUB-DIVISION No. 2.—Comprising all that portion of the East Ward lying south of the centre of James street.

PART I.

LIST OF PERSONS ENTITLED TO VOTE AT BOTH MUNICIPAL ELECTIONS AND ELECTIONS TO THE LEGISLATIVE ASSEMBLY.

House No.	NAME	Ward	LOT	SUBJECT	Age
100	Allen, Herbert	10	pt 59	Water	1
127	Arnold, John B.	10	pt 6	King	1
224	Amond, Benjamin	3	40	Murray	1
728	Aldrick, Wellington	11	pt 18	King	1
812	Arnold, John B.	15	137	Pine	1
868	Allen, Alexander R.	15	145, 147	King & Ormond	1
69	Bowie, Robert	10	p 64 o prem	King & Park	1
72	Bate, Charles M.	10	pt 64	King & Park	1
82	Baker, John W.	10	pt 31	King	1
171	Baker, Frederick W.	3	7	North Auguste	1
227	Bellale, Joseph	3	43	Murray	1
228	Bellale, Angus	3	44	Murray	1
229	Brown, John	3	45	Murray	1
230	Belat, John	3	45	Murray	1
240	Bent, William H.	3	46 pt 49 o p	Bennett	1
260	Butterfield, John	3	pt 6	Blake	1
300	Brown, Randolph	3	79	Dyer	1
327	Blaggett, Joseph	3	pt 29	Bartholomew	1
727	Hungston, John	15	pt 181	James	1
772	Barber, Francis	11	C	Bartholomew	1
745	Burns, John	11	B	Bartholomew	1
752	Reardon, William	15	pt 192	Ormond	1
752	Reardon, Michael	15	pt 192 o p	Ormond	1

NO.	NAME	ROOM	LOT	STREET	CLASS	FO. AMT.
801	Bradley, James	15	pt 158 o p	Orchard	h f	1
831	Blanchard, Francis B.	15	137	Pine	f	1
833	Benson, David V.	15	134	Orchard	h f	1
834	Buell, Charles H.	15	pt 131	Orchard	h f	1
848	Bain, William R.	15	pt 95	Park	h f	1
860	Bart, Arthur	15	pt 140	Orchard	h	1
870	Bash, Robert A.	15	pt 6 o prem	King	h	1
890	Bell, Josiah J.	15	pts 45, 46	Pine & Orchard	h	1
UNCLASSED						
6	Cook, John	10	pt 65	Park	h	1
68	Conwell, Albert	10	6-7	King	h	1
131	Constock, William H.	1	12 o prem	King	h f	1
134	Clayton, Edwin D.	1	9, 10 o p	King	h f	1
138	Cook, Richard E.	1	8	King	h f	1
145	Christie, William J.	1	A o prem	King	h f	1
159	Cochrane, John C. T.	2	B, pt 6 o p	North Augusta	h f	1
313	Coburn, William A.	3	159	North Augusta	h	1
238	Cormack, John	3	50	King & Bennett	h f	1
239	Cook, Thomas	3	48 pt 49	Bennett	h f	1
285	Clackham, William	3	pt 0	Bartholomew	h f	1
303	Curran, James J.	3	76	Bartholomew	h f	1
306	Cumora, Patrick	3	75	Dyer	h f	1
314	Cumack, John	3	78	Bennett	h f	1
348	Cumora, Michael	3	64	King	h	1
753	Cowan, Brook	11	9, 10, 11	Wellington	h	1
830	Cunning, Owen F.	15	137	Pine	h	1
UNCLASSED						
48	Dillon, Patrick	10	pt 73	Water	h	1
51	Dugotte, John	10	pt 73	Water	h	1
134	Davis, William J.	10	4	King	h	1
180	Dawey, Adelbert J.	3	57	King & Murray	h f	1
306	Davis, George E.	3	163	Victoria	h f	1
347	Dyer, Henry	3	pt 65 o prem	King	h	1
771	Dwyre, Michael	1	11	Bartholomew	h	1
827	Dewney, Daniel W.	15	pts 138, 139	Pine	h	1
840	Dobbs, Alexander	15	pt 96	Orchard	h	1
858	Davis, Philip	15	pt 140	Pine	h	1
UNCLASSED						
163	Evans, Charles L.	3	pt 6	King	h	1
164	Evans, William H.	3	pt 6	King	h	1

EAST WARD, POLICE SUB-DIVISION NO. 2

13

NAME	AGE	SEX	HEIGHT	WEIGHT	HAIR	EYES	SCARS	MARKS	REMARKS
------	-----	-----	--------	--------	------	------	-------	-------	---------

SEARCHED INDEXED SERIALIZED FILED

APR 19 1914

NAME	AGE	SEX	HEIGHT	WEIGHT	HAIR	EYES	SCARS	MARKS	REMARKS
------	-----	-----	--------	--------	------	------	-------	-------	---------

NAME	AGE	SEX	HEIGHT	WEIGHT	HAIR	EYES	SCARS	MARKS	REMARKS
Harwood, Frank									Water Works 1
Thigley, John	16		pt 151		James				1
Goodenot, Ernest W.	8		pt 6		Bartholomew				1
Langdon, William					King				1
Osborn, Wm. H.					Hill				1
Thielck, James	10		32		Water				1
Johnson, John					Orchard				1

824 Hiltabson, George	15		132, 133 o		James & Ormsend				1
867 Howard, John	15		pt 7		King & Orchard				1
874 Jacob, William	10		pt 65		Park				1
104 Jents, Timothy	10		p 36, 37 o		Water				1
128 Johnson, Henry F. J.	1		14		King				1
219 Jacob, Robert	8		155		Murray				1
218 Johnson, Joshua	8		62		Dyce				1

EAST WARD POLICE SUB-DIVISION No. 2

NO.	NAME	LOT	STREET	PO. AMT.
1				
2				
3				
4				
5				
6				
7				
8				
9				
10				
11				
12				
13				
14				
15				
16				
17				
18				
19				
20				
21				
22				
23				
24				
25				
26				
27				
28				
29				
30				
31				
32				
33				
34				
35				
36				
37				
38				
39				
40				
41				
42				
43				
44				
45				
46				
47				
48				
49				
50				
51				
52				
53				
54				
55				
56				
57				
58				
59				
60				
61				
62				
63				
64				
65				
66				
67				
68				
69				
70				
71				
72				
73				
74				
75				
76				
77				
78				
79				
80				
81				
82				
83				
84				
85				
86				
87				
88				
89				
90				
91				
92				
93				
94				
95				
96				
97				
98				
99				
100				

Handwritten mark

77	Evans, Michael	1	King		1
837	Downey, Daniel W	16	130, 130	Pine	1
840	Doherty, Alexander	16	96	Orebase	1
885	Davis, Filly	16	140	Pine	1
143	Evans, Charles H	3	66	King	1
144	Evans, William H	3	66	King	1

1
 2
 3
 4
 5
 6
 7
 8
 9
 10
 11
 12
 13
 14
 15
 16
 17
 18
 19
 20
 21
 22
 23
 24
 25
 26
 27
 28
 29
 30
 31
 32
 33
 34
 35
 36
 37
 38
 39
 40
 41
 42
 43
 44
 45
 46
 47
 48
 49
 50
 51
 52
 53
 54
 55
 56
 57
 58
 59
 60
 61
 62
 63
 64
 65
 66
 67
 68
 69
 70
 71
 72
 73
 74
 75
 76
 77
 78
 79
 80
 81
 82
 83
 84
 85
 86
 87
 88
 89
 90
 91
 92
 93
 94
 95
 96
 97
 98
 99
 100

EAST WARD, FORMER SUB-DIVISION No. 1

Block	NAME	Lot	STREET	
293	Baay, David	pt C	Bartholow & Bishop	1
307	Ellett, Henry	74	Dyer	1
349	Haston, Robert B.	67	King	1
130	Fittin, George	pt 23	Water	1
1421	Haston, Oliver E.	1, 2, 3	King & East Ave.	1
148	Hutchinson, Francis	1, 2, 3	King & East Ave.	1
164	Franc, James D.	pt C	King	1
236	Fleming, Hugh T.	42	King	1
328	Finnell, Henry	pt 68	Bartholomew	1
328	French, Chester	pt 68	Bartholomew	1
344	Firnette, Louis	pt 66	King	1
749	Fowler, James	15	Wellington	1
749	Findley, James	pts 160, 161	Wellington	1
768	Flanagan, John	14	Bartholomew	1
130	Gill, John M.	13 o prem	King	1
136	Gilmour, Thomas	7	King	1
329	Gilroy, Eli	pt 68	Bartholomew	1
755	Gallagher, James	pt 7 o prem	Wellington, Barth	1
759	Gwynn, Robert	pt 8	Bartholomew	1
798	Gilmour, James H.	1, 2, 3, 4	King & East Ave.	1
148	Higgins, James	pt 23	Water	1
89	Harris, John	p 20 o prem	Ford & Water	1
115	Hawkins, William	3	Ford	1
125	Healey, John	pt 1 o prem	King & Ford	1
178	Hayes, Deborah E.	7	North Augusta	1
780	Humble, Christopher	pt 161	Wellington	1
829	Hutchinson, George	132, 133 o p	James & Ormond	1
867	Howard, John	pt 7	King & Orchard	1
214	Jacob, William E.	pt 65	Park	1
101	Jacob, Timothy	p 35, 37 o p	Water	1
127	Jackson, Henry S. J.	14	King	1
218	Jacob, Robert	159	Murray	1
218	Johnson, Joshua	63	Dyer	1

Handwritten initials: JH, RB

EAST WINDING GARDENS SUBDIVISION No. 2

NAME	BLK	LOT	STREET	P.O. CASE
701 Jackson, William	11	pt 6	Bartholomew	101
771 Jones, David B.	15	pt 6	King	101
King	10	pt 65	Park	1
120 Kearns, Thomas	10	pt 65	Water	101
163 Keefe, Charles	3	A & prem	North Augusta	101
168 Kelly, Charles	3	pt D	Blake	101
175 Kelly, Timothy	11	B	Bartholomew	101
230 Kearns, Thomas	15	pt 98	Orchard	101
260 King, Fred A.	15	pt 7	Orchard	101
180 LaClair, William	10	pt 58	Water & Orchard	101
200 LaClair, Adolphus	3	161	Angus & Victoria	101
231 LaRoque, John	3	55	Murray	1
240 LaRoque, Christopher	3	96	Bennett & Bye Ally	1
245 LaRoque, Alexander	3	pt 46	Bye Ally	1
260 Lang, Wesley	10	pt 60	Bennett	101
311 LaRoque, William	3	80	Dyer	101
742 Lyman, Charles	15	pts 159, 160	James	101
770 Lewis, Robert	15	pts 17, 18	Bartholomew	101
790 Laidlaw, Robert	15	pt 162	Orchard	101
44 Myers, William F.	10	pt 73	Park & Water	1
73 Merrill, Augustus H.	10	30	King	1
121 Mitchell, Joseph	10	32	Orchard	1
170 Murray, John H.	3	pt 68	King & N Augusta	101
179 Murray, Alexander Jr.	3	156, 157	Blake	101
200 Murray, William	3	163	Victoria	101
210 Murray, Alexander	3	161	Angus & Victoria	101
220 Murray, William	3	pt 25, 26	Murray	101
240 Murray, Joseph	3	47	Bennett	101
244 Murray, John	3	36	Bennett & Bye Ally	101
250 Murray, George B.	3	pt 69	Bartholomew	1
252 Murray, Alexander L.	3	pt 69	Bartholomew	1
254 Murray, George W.	3	113	King & Bennett	1
270 Murray, Charles	11	pt 2	Bartholomew	1
280 Murray, William	15	pt 1	Pine	101
282 Murray, Van Rensselaer	15	pt 140	Pine & Orchard	1
284 Murray, Thomas	15	pt 140	Pine & Orchard	1
286 Murray, Henry	3	123	Blake	1

Handwritten mark, possibly initials 'JM'.

EAST WARR, DUBLING, SUB-DIVISION No. 2.

House No.	NAME	Year	MOON	LOT	STREET	h	f	g
86	McMullen, John	10	o	pt 16 o prem	King			1
109	McHenry, Rodolph/G.	10	pt 34	Water & Orchard				1
140	McHenry, William J.	3	h	I	King & lot Avon			1
311	McLean, Othello J.	3	100		North Augusta			1
323	McMillan, Thomas	3	56		King & Murray			1
303	McCall, John	3	75		Bartholomew			1
304	McFarland, Michael	3	72		Dyer & Bartholw			1
308	McFarland, Daniel	3	74 o prem		Dyer			1
309	McMillan, William	3	pt 68 o prem		Bartholomew			1
308	McCallough, Thomas A.	1	15	36	Fine			1
323	McLean, Henry	15	pts 138, 139		Fine			1
340	McLennan, John	15	100		Dyer			1
372	McCracken, William J.	1	15	pt 69	King			1
316	Nayco, Charles	3	pt 62 o p		Dyer & Bennett			1
1	Owen, William	10	pt 65		Park			1
769	O'Toole, John	11	pt 2		Wellington			1
391	Prichard, John	3	pt C		Blake			1
315	Picken, David	11	5, 6 o prem		Wellington			1
317	Parmer, William	11	pt 4		Wellington			1
324	Quinn, Sandford	1	3	pt 69	Bartholomew			1
316	Quigg, James	11	pt 4 o prem		Wellington			1
62	Rgan, John	1	10	17 o prem	King & Orchard			1
37	Robertson, David S.	1	10	pt 16	King			1
120	Roe, William G.	1	10	pt 1	Ford			1
144	Ross, Charles	1	1		King			1
162	Robertson, David	3	4, 5, 6		King			1
225	Robinson, John	3	53		King			1
794	Roynolds, Edmund J.	15	143		King & Ormond			1
108	Rosen, Frederick	10	pt 34		Water			1
119	Ryan, John	10	2		Ford			1
130	Ryan, Michael	1	2	A	Kender			1

M

NO.	NAME	BLOCK	LOT	STREET	ACRES	FO. AREA
167	Shart, Crawford	2	pt 0	King	1	
290	Sherridan, Thomas	3	155	Mersey	1	
327	Swynn, Cornelius	3	51	King	1	
307	Stephens, James A.	3	pt 0	Bartholomew	1	
310	Sherridan, Thomas	3	70	Dyerson	1	
323	Stephens, William	3	70, 71	Dyer & Bartholomew	1	
751	Sherridan, Henry	11	12	Wellington	1	
778	Stewart, James	11	pts 17, 18	Bartholomew	1	
815	Sherridan, Owen	11	pt 4	Wellington	1	
836	Simpson, Charles	15	pt 97	James	1	
849	Starr, Gordon A.	15	pt 95 o prom	Park & James	1	
852	Saunders, George B.	15	pt 96	James	1	
24	Todd, Jonathan	10	pt 65	Park & Water	1	
26	Taylor, James	10	pt 65	Water	1	
40	Todd, John	10	pt 73	Water	1	
307	Taggart, William S.	3	163	Victoria	1	
314	Tromayne, Alfred M.	3	158	North Augusta	1	
333	Tilbe, John	3	pt 68	Bartholomew	1	
340	Tilbe, John Jr.	3	pt 66	Bartholomew	1	
343	Thompson, Alexander	3	pt 66	King & Bartholomew	1	
877	Turner, Alfred	15	pt 69	Park	1	
109	Vance, Paul	10	pt 37	Water	1	
74	Wood, John	10	18	King & Orchard	1	
75	Wood, John F.	10	18	King & Orchard	1	
84	Williams, James	10	32 o prom	King	1	
135	Wah, James M.	1	7	King	1	
173	Wright, James	1	9	North Augusta	1	
315	White, Edwin	3	pt 62	Dyer & Bennett	1	
317	Wood, Abram	3	pt 62	Dyer	1	
753	Williams, John	15	pt 141	James	1	
827	White, Stephen A.	15	pt 97 o prom	James & Orchard	1	
830	Winkler, Geo H.	15	pt 97 o prom	Orchard	1	
854	Woods, James	15	141	Pine	1	
141	Young, James	1	3, 4	King	1	
785	York, Edward	11	16	King	1	

Handwritten initials or mark.

Page II—Persons entitled to vote at Municipal Elections only

NAME	AGE	LOC.	STREET	RES.
126 A. Adams, Elizabeth J...	10	4 o prem	King	1
144 Abbott, Henry...	1	1	King	1
59 Higgins, F. L.	10	57 & 58	Water & Orchard	3
769 Bell, Martha.....	11	pt 15 o p	Bartholo'w & King	1
221 Campora, Mary Ann...	3	184	Murray	1
743 Cook, Sarah.....	15	pts 158, 159	James & Orchard	1
768 Curran, Mitty.....	11	pt 2	Wellington	1
844 Chadley, Janet.....	15	139	Park	1
263 Detrick, John.....	3	17	Blake	3
86 Huxton, George.....	10	pt 23 o prem	King	1
88 Huxton, George C.....	10	pt 23	King	1
850 Howard, Mary.....	15	pt 26	James	1
139 Field, Mary Ann.....	1	11	King	1
228 Winton, Bridget.....	3	41	Murray	1
745 France, Julia A.....	15	157, to 159	Wellington	1
218 Gillerman, Mary.....	3	193	Murray	1
874 Sheford, Eliza.....	15	pt 69 o prem	King	1
168 Higgins, Margaret.....	10	56	Water	1
290 Humboldt, Catherine.....	3	pt C	Bartholo'w & King	1

STATE OF NEW YORK

NAME	AGE	LOT	STREET	NO.
139 Jones, Beverly	1	3, 4	King	4
140 Jones, Ronald H.	1	B	King	6
169 Jardine, Robert	11	1, 2, 3	King & N. Avenue	1
777 Johnson, Ellen	11	A	Bartholomew	1
860 King, Hannah	10	6	King	1
58 Leduc, Joseph	10	57 & 58	Water & Orchard	3
749 Lintner, Anna	15	161	Wellington	1
772 Lavitt, Charlotte	11		Bartholomew	1
863 LaFevre, John M.	11		King & Orchard	7
80 Merrill, Stephen B.	10	30	King	6
619 Mowatt, Hattie	11	3	Wellington	1
25 McSween, Ellen	10	65	Park & Water	1
157 McDonald, Herbert A.	3	01	King	1
744 McDonald, Sarah	15	158 to 159	Ormond, Wellington	1
630 McFarland, Mary	11	3	Wellington	1
862 McCullough, Mary Ann	15	144	King & Orchard	1
236 O'Dougherty, Bridget	3	42	Murray	1
305 O'Donnell, Rosalind	3	23	Dyer & Bartholomew	1
338 O'Neil, Mary	3	66	Bartholomew	1
740 Osborne, Richard	15	161, 159	James	1
137 Patrick, Ann	1	16	King	1
76 Reynolds, James	10	18	King	1
104 Rooney, Kate	10		Water	1
106 Ryan, William	10	85	Water	1


81
82
83
84
85
86
87
88

WATER RIGHTS

NAME	LOT	STREET
------	-----	--------

NAME	LOT	STREET
King & August		avenue

81 Woods, Mary.....	10	pt 21	King	h f	1
85 Williams, Edward....	10	32	King	h f	1
342 Webb, Beulah J.	3	p 66 o prem	King & Bartholomew	h f	1
787 Worthington, James...	11	5, 6, 7, 8, 9	King	h f	1
848 Webster, Caroline.....	15	179	Park	h f	1
847 Worsley, Ellen	15	pt 95	Park	h f	1
891 Watson, James.....	15	p 45, 46 o p	Pine & Orchard	h f	1





MICROCOPY RESOLUTION TEST CHART

(ANSI and ISO TEST CHART No. 2)



4.5
5.0
5.6
6.3
7.1
8.0
9.0
10



APPLIED IMAGE Inc

1653 East Main Street
Rochester, New York 14609 USA
(716) 482-0300 - Phone
(716) 288-5989 - Fax

STATE OF NEW YORK

No.	Name	Age	Sex	Profession	Residence	Value
10	Stephen R. ...	30	M	King		1
11	Matthew ...	30	M	Washington		1
12	Ellen ...	35	F	King		1
13	...	30	F	King		1
14	Mary ...	38	F	Washington		1
15	Mary ...	44	F	King & Orchard		1
16		1
17		1
18		1
19		1
20		1

LAND WARRANTS GRANTED BY THE GOVERNMENT FOR 1841

NAME	ACRES	LOT	TOWNSHIP	RANGE	SECTION
143 Reynolds, Samuel.....	1	2 o prem	King	14	1
343 Roman, R P.....	3	64	King	14	10
120 Robinson, David.....	10	pt 5 o prem	King	14	10
200 Robinson, Emily Jane.....	3	168	Victoria	14	10
210 Smith, Maria.....	3	145	North Augusta	14	1
224 Stewart, Alexander.....	3	34	King	14	1
310 Taylor, Allan.....	15	pt 163	Ormond	14	1
60 Youngell, Louis.....	10	67, 68	Water & Orchard	14	2
378 Tuttle, Jonah B.....	15	pt 69	King & Park	14	2
81 Wood, Mary.....	10	pt 21	King	14	1
82 Wood, Elizabeth.....	10	22	King	14	1
345 Wood, Elizabeth.....	3	pt 23	King & Orchard	14	1
787 Worthington, James.....	11	6, 7, 8, 9	King	14	4
845 Wether, Charles.....	15	120	Park	14	1
845 Wether, Eliza.....	15	pt 94	Park	14	1
881 Watson, James.....	15	pt 45, 46 o p	Pine & Orchard	14	1

PART III—Persons entitled to Vote at Elections to the Legislative Assembly only.

Number on Roll	NAME	Jurat.	BLOCK	LOT.	STREET		P.O. ADRES
132	Comstock, Edward P....					la	1
52	Durquette, John.....					la	1
780	Dyer, George R.....				at James Stewart's w e		1
313	Fraser, Peter.....	3	81		Dyer	h	1
321	Freer, Thomas.....	3	pt 65		Dyer	h	1
763	Flanigan, John.....					la	1
764	Flanigan, Francis.....					la	1
38	Goyette, Jeremiah....	10	pt 32		er	h	1
123	Healey, Joshua J.....					la	1
248	Hancock, Francis.....	3	29		Blake & Bennett	h	1
102	Jento, William J.....					la	1
319	Johnston, Joshua A. . .					la	1
885	Lennox, William.....				at T. McCullough's w e		1
32	Markey, John.....	10	pt 32		Water	h	1
79	Merrill, Ethelbert H. . .					la	1
1784	Murray, Patrick J					la	1

EAST WARD, POLLING SUB-DIVISION No. 2

61

Number on Roll	NAME	Jurors	BLOCK	LOT.	STREET	P.O. Address
----------------	------	--------	-------	------	--------	--------------

EAST WARD, POLLING SUB-DIVISION No. 2.

Part III.—Persons entitled to Vote at Elections to Legislative Assembly only.

Number on Roll	NAME	Jurors	BLOCK	LOT.	STREET	P.O. Address
13	Doran, Norman.....		10	pt 32	Park	h 1
8	Mopelier, Edward.....		10	pt 65	Park	h 1
15	Noyes, Frank.....		10	pt 32	Park	h 1
22	Renforth, Frederick...		10	pt 32	Park	h 1
18	Sheridan, John.....		10	pt 32	Park	h 1
20	Umphries, Richard....		10	pt 32	Park	h 1

EAST WARD, POLLING SUBDIVISION No. 2

61

Number on Roll	NAME	Juror.	BLOCK	LOT.	STREET		P.O. ADDS
807	O'Brian, James.....				at James Bradley's w e		1
808	O'Brian, Daniel.....				at James Bradley's w e		1
814	Picken, Robert.....					1 s	1
76 1/2	Reynolds					1 s	1
326	Scott, Richard				at Sandford Quinna w e		1
34	Timlick, James	10	pt 32	Water		h	1
36	Turner, George.....	10	pt 32	Water		h	1
334	Tighe, Michael					1 s	1
754	Woods, Alexander....				at Brook Cowans w e		1
847 1/2	Worsley, Weston.....					1 s	1
786	York, William					1 s	1

Address

111

22

VOTERS' LIST, 1887.

MUNICIPALITY OF BROCKVILLE.

SCHEDULE OF POST OFFICES:

1 Brockville. 2 London. 3 Montreal. 4 Kingston. 5 Toronto.

CENTRE WARD.

POLLING SUB-DIVISION No. 1.—Comprising all that portion of the said Ward lying west of the centre of Chase street, and west of an extended line therefrom to its northerly limits.

PART I.

LIST OF PERSONS ENTITLED TO VOTE AT BOTH MUNICIPAL ELECTIONS AND ELECTIONS TO THE LEGISLATIVE ASSEMBLY.

Number on Roll.	NAME.	Jurors.	BLOCK	LOT.	STREET		P.O. Adm'n
44	Abbott, John N.....		35	p 17 o prem	Perth	f	1
82	Anderson, William		33	pt 23	Church	h	1
198	Abbott, Albert.....		35	pts 34, 35	Church	f	1
199	Abbott, Edwin		35	p 34, 35 o p	Church	f	1
764	Alexander, James:.....		34	p 17 o prem	King	t	1
12	Betta, Frederick A.....		34	pt 29	Perth	h	1
43	Brown, Thomas		35	pt 1	Perth	h	1
76	Bann, John.....		34	pt 33	Church	h	1
120	Beckingham, Henry....		33	37	George	h	1
127	Bribo, Moses.....		33	pt 23	George	h	1
147	Bresnan, James.....		35	26	Church	h f	1
153	Barcello, Joseph.....		35	46 o prem	James	h	1
201	Buell, Charles H.....		35	34 & 35	Church	f	1
718	Brown, Timothy.....		33	pt 8	King	t	1
731	Braniff, William.....				at Moore & Kehoe	in	1
760	Beach, Nelson		34	16	King	h	1
761	Beach, Stephen N.....		34	16	King	f	1
796	Boyd, Henry.....		34	pt 8	George	h	1
802	Botts, George P.....		34	pt 10	George	h	1
820	Bourke, Myra.....		33	pt 18	George	h	1
821	Bourke, Thomas.....		33	pt 18	George	h	1
822	Bourke, Patrick.....		33	pt 18	George	h	1

CENTRE WARD, POLLING SUB-DIVISION No. 1.

63

Number on Roll	NAME	Block	LOT.	STREET	P.O. Address
----------------	------	-------	------	--------	--------------

CENTRE WARD, POLLING SUB-DIVISION NO. 1.

Part I.—Persons entitled to Vote at both Municipal Elections and Elections to the Legislative Assembly.

Number on Roll	NAME	Block	LOT.	STREET	P.O. Address
	Baxter, Albert W.....			George	in ten 1
	Bourbenau, Francis.....			James	ten 1
	Birney, William T.....				ten 1
	Johnston, Albert H....				in 1
	Rowland, George.....			George	ten 1
	Stacey, John.....			King & Buell	owner 1
164	Fulford, Frederick W.	55	pt 41	James	f 1
723	Fraser, Alexander.....	33	pt 7	King	t 1
742	Flint, Samuel.....	33	pt 2 o prem	King	f. 1
788	Fowler, James.....	34	4	King & John	t 1
789	Fowler, George.....	34	4	King & John	t 1
8	Gillierlain, William.....	34	25, pt 26 o p	George & Perth	h f 1
94	Gamble Robert.....	33	pt 27 o p	Church	h f 1
162	Graham, Archibald.....	35	43 o prem	James	h f 1
200	Grant, John Jr.....	35	34 & 35	Church	f 1

VOTERS' LIST. 1887.

MUNICIPALITY OF BROCKVILLE.

Number

4
82
19
19
76

1
4
7
12

127	Bribo, Moses.....	33	pt 23	George	h	1
147	Broman, James.....	35	26	Church	h f	1
153	Barcello, Joseph.....	35	46 o prem	James	h	1
201	Buell, Charles H.....	35	34 & 35	Church	f	1
718	Brown, Timothy.....	33	pt 8	King	t	1
731	Braniff, William.....			at Moore & Kehoe	in	1
760	Beach, Nelson.....	34	16	King	h	1
761	Beach, Stephen N.....	34	16	King	f	1
796	Boyd, Henry.....	34	pt 8	George	h	1
802	Boltie, George P.....	34	pt 10	George	h	1
820	Bourke, Mylan.....	33	pt 18	George	h	1
821	Bourke, Thomas.....	33	pt 18	George	h	1
822	Bourke, Patrick.....	33	pt 18	George	h	1

CENTRE WARD, ROLLING SUB DIVISION No. 1.

63


Number on Roll	NAME	Juron	BLOCK	LOT.	STREET		P.O. NAME
45	Oroster, Thomas	}	35	pt 1	Perth	h	1
65	Clarke, Michael	}	35	7	Church & John	h	1
77	Carruthers, William	}	34	p 33 o prem	Church	f	1
125	Cooper, Edward	}	33	pt 23	George	h	1
140	Carnegie, Alexander	}	34	pt 36	George	h	1
735	Ollint, Edward	}	33	4	King	t	1
747	Cameron, Allan	}	33	pt 1 o prem	King	t f	1
772	Carnegie, John	}	34	pt 1	King	t	1
779	Comstock, William H.	}	34	pt 2 o prem	King	f	1
818	Cook, William	}	33	pt 18	George	h	1
824	O'hary, William	}	33	pt 17	George	h	1
843	Connors, Samuel	}	34	18	King & John	h f	1
884	Obough, William J.	}	34	pt 22	King & Perth	t f	1
166	Darman, Andrew	}	35	pt 41	James	h	1
835	Darling, Thurman	}	33	18	Chase	h	1
19	Ennis, Michael	}	34	pt 30	Church	h	1
20	Ennis, Patrick	}	34	pt 30	Church	h	1
711	East, Solomon D.	}	33	pt 10	King & O'hase	t	1
762	East, Seymour G.	}	34	p 17 o prem	King	h f	1
816	Empey, William T.	}	33	p 19 o prem	George	h f	1
816	Edwards, Jonathan	}	33	pt 18 J	George	h	1
36	Fealey, John	}	35	22	Ohurch	h f	1
157	Fraser, John B.	}	35	44	James	h	1
159	Fraser, Christopher F.	}	35	44 o prem	James	t	1
164	Fulford, Frederick W.	}	35	pt 41	James	f	1
723	Fraser, Alexander	}	33	pt 7	King	t	1
742	Flint, Samuel	}	33	pt 2 o prem	King	f	1
788	Fowler, James	}	34	4	King & John	t	1
789	Fowler, George	}	34	4	King & John	t	1
8	Gillierlain, William	}	34	25, pt 26 o p	George & Perth	h f	1
94	Gamble Robert	}	33	pt 27 o p	Church	h f	1
162	Graham, Archibald	}	35	49 o prem	James	h f	1
200	Grant, John Jr.	}	35	34 & 35	Church	f	1

Number on Roll	NAME	Acres	BLOCK	LOT.	STREET		P.O. AMT.
306	Gauthier, Charles H.....	35	36		Church	h	1
781	Gallena, Joseph.....	34	pt 3		King	h	1
883	Gilmour, Thomas.....	34	21 o prem		King	t	1
884	Gilmour, William A.....	34	21 o prem		King	t	1
885	Gilmour, James H.....	34	21 o prem		King	t	1
893	Gilmour, Albert.....				at T. Gilmour's Co's in		1
34	Harwood, Gustavus.....	35	23		Church	h	1
35	Heath, Alexander.....	35	23		Church	t	1
38	Henderson, James J.....	35	p 21 o prem		Perth & Church	t	1
78	Hall, John.....	34	pt 33		Church	h	1
766	Hannan, Francis R.....	34	pt 17		King	t	1
778	Harrison, William H.....	34	pt 1		King	t	1
791	Hibbard, Theodore A..	34	6 & 7		John	t f	1
793	Hobard, Benjamin, F..	34	pt 8		John & George	h	1
856	Hayes, Delorma F.....	34	pt 22		King & Perth	t f	1
30	Irwin, Thomas.....	34	pt 30		John	h	1
16	Jamieson, George A...	34	pt 30		Church	h	1
780	Johnson, William.....	34	pt 14		King	h	1
787	Judson, Joel.....	34	pt 17		King	t	1
17	Kearns, Thomas.....	34	p 30 o prem		Church	t	1
137	Kenville, John.....	34	pt 37		George	h	1
729	Kelso, Michael.....	33	6		King	t	1
69	Loag, Wesley.....	34	pt 31		Church	h	1
82	Lennon, Hugh.....	33	p 22 o prem		Church	h f	1
141	Lenny, Thomas.....	34	p 26 o prem		George	t	1
142	Link, John.....	34	pt 26		George	h	1
753	Lennon, Patrick G.....	34	pt 15		King	t	1

CENTRE WARD, POLLING SUB-DIVISION No 1.

63

Number on Ball	NAME	Jurat	BLOCK	LOT.	STREET		P.O. MARK
11	Mackay, James	34	pt 29 o prem	Perth		h f	1
18	Marshall Van Rensselaer	34	pt 30 o prem	Church		h	1
26	Marshall, Uriah	34	pt 30	John		h	1
27	Marshall, Ernest B.	34	pt 30	John		h	1
41	Morris, Thomas	35	pt 21	Perth		h	1
47	Morrison, Thomas	35	pt 2	Perth		h	1
67	Merron, Hugh	35	8	John		h f	1
72	Morrison, James	34	pt 31	Church		h f	1
163	Moore, William H.	35	p 41 o prem	James		h	1
203	Murray, John	35	pt 33	Church		h	1
728	Moore, James	33	8 o prem	King		h	1
738	Manhard, Seaman	33	pt 3 o prem	King		h	1
798	Meynahan, Dennis, Sr.	34	pt 8	George		h	1
848	Morrison, William	34	19, 20	King		h	1
857	Mervin, Joseph P.	34	23	Perth & George		h	1
68	McDonald, William	34	p 81 o prem	John & Church		h f	1
160	McKeown, Henry	35	43	James		h	1
713	McKee, Henry	33	pt 10	King		h	1
717	McGlade, Michael	33	9	King		h f	1
736	McDougall, Albert D.	33	4	King		h	1
739	McConkey, William F.	33	pt 3	King		h	1
751	McDougall, Archibald	33	pt 14	King		h	1
810	McGowan, Edwin	33	pt 21	George		h	1
826	McGuire, Alfred	33	pt 17	George		h	1
8127	<i>McCarton Edward</i>			<i>P.O. office</i>		<i>Z</i>	<i>1</i>
7364	Newton, William	33	pt 3	King		h	1
808	Nichols, David R.	33	pt 21	George		h	1
828	Nash, Edward	33	pt 16	George & Chase		h	1
144	O'Donahoe, Sylvester	34	35	George		h	1
23	Phillips, Marcus	34	pt 30	John		h	1
86	Peppin, William	33	pt 24	Church		h	1
87	Peppin, Charles	33	pt 24	Church		h	1
805	Pyke, James	34	12, pt 18	George		h f	1
829	Pierce, Thomas	33	p 16 o prem	George		h	1



CENTRE WARD, ROLLING (SUB-DIVISION No. 1)

Number of Roll	NAME	Block	LOT	STREET	P.O. Address
33	Rowe, William H.	35	24	John & Church	h 1
58	Rehwall, William	35	25	Perth	h 1
86	Rolley, Thomas	35	27	Church & John	h 1
84	Russell, Joseph	33	pt 23	Church	h 1
92	Rolley, William A.	33	pt 26	Church	h 1
804	Rothwell, Samuel	34	11	George	h 1
825	Ryan, Stephen	33	p 17 o prem	George	h 1
741	Radd, George A.	33	pt 2 o prem	King	h 1
3	Shayer, William J.	34	pt 27	George	h 1
75	Spetham, Eric B.	34	pt 34	Church	h 1
88	Shields, Edward	33	p 34 o prem	Church	h 1
150	Shave, Cyville	35	49	James & John	h 1
719	Shields, George K.	33	pt 8 o prem	King	h 1
733	Strong, Pitt W.	33	pt 5 o prem	King	h 1
745	Smart, Robert H.	33	pt 2	King	h 1
786	Stoney, George	34	5	John	h 1
806	Sharkey, William	34	pt 13	George	h 1
37	Tank, Alfred	35	pt 21	Perth & Church	h 1
148	Tacey, Reuben	35	25	Church & John	h 1
724	Tompkins, George	33	pt 7 o prem	King	h 1
725	Tompkins, Thomas	33	pt 7 o prem	King	h 1
787	Umphrey, Henry	33	pt 3	King	h 1
80	Vandusen, John E.	34	pt 33	Church	h 1
59	White, John	35	5 o prem	Perth	h 1
709	Willis, Willard B.	33	pt 10	Chase	h 1
748	Wilson, William H.	33	pt 1	King	h 1
782	Wilmore, Norman	34	pt 3	King	h 1
794	Wilson, Joseph	34	pt 8	George	h 1
818	Waltz, James M.	33	pt 18 o p	George	h 1
894	Webb, Michael			at T. Brown's	h 1
55	Young, Humphrey B.	33	pt 8 o prem	Perth	h 1
742	Young, George	33	pt 8	King	h 1

Number 1
7
8
10
70
9
77
75
12
14
72
15
51
80
715
803

CENTRE WARD, POLLING SUB-DIVISION No. 1.

67

Part II - Persons entitled to Vote at Municipal Elections only.

Number on Roll	NAMES	Block	LOT	STREET	P.O. No.
1	Bell, Martha	34	p 27 o prem	John & George	1
154	Billings, Ira	35	46 o prem	Jamie	1
776	Brewman, Annie	34	pt 2	King	1
800	Buchannon, Ellen	34	pt 10	George	1
5	Falkney, Margaret	34	pt 27	George	1
168	Fulford, Levis S.	35	pt 41	James	1
769	Furterer, Althes	34	pt 1	King	1
61	Gunn, Caroline	35	6	Perth	1
749	Griffin, Sarah	33	pt 2	King	1
782	Gallema, Francis	34	pt 3 o prem	King	2
90	Kerr, Florence	33	pt 26	Church	1
770	Kelso, Bella	34	pt 1	King	1
754	Moore, Eliza	34	pt 15	King	1
182	McNish, Letitia	33	pt 26	George	1
146	McClan, Mary A.	34	34	George & John	1
722	McRae, William R.	33	pt 7	King	1
156	O'Donnell, Michael	34	pt 37 o p	George	1
51	Patton, Ann	35	pt 3	Perth	1
801	Putnam, Terence	34	pt 10	George	5
715	Rickaby, Ann	33	pt 18	King	1
803	White, Sarah	34	pt 10	George	1

PART III—Persons entitled to Vote at Elections to the Legislative Assembly, only.

Number House	NAME	Block	LOT	STREET	P.O. Address
759	Anderson, William			at Eliza Moore's	w e 1
848	Atchison, Benjamin			at Samuel Connors	w e 1
2	Bell, John A				1 s 1
131	Bourbenau, Francis	33	pt 22	George	h 1
836	Barber, John	33	15	Chase	h 1
844	Coburn, William			at Samuel Connors	w e 1
847	Church, James			at Samuel Connors	w e 1
63	Dereazy, Matthew				1 s 1
53	Ellis, James			at Ann Patton's	w e 1
787	Elker, Charles			at Eliza Moore's	w e 1
763	Easton, James W				1 s 1
838	Ellis, James			in Lane off Chase	h 1
186	Fraser, Oliver, K				1 s 1
40	Griffin, Michael			at Alfred Taro's	w e 1
814	Grant, Edwin			at E. McGowan's	w e 1
851	Gilroy, Jeremiah			at W. Morrison's	w e 1
750	Johnson, Albert A				1 s 1
151	Lanigan, James	36	48, p prem	James	h 3
850	Lafayette, Charles			at W. Morrison's	w e 1

CENTRE WARE POLLING SUB-DIVISION No. 1.

60

Number on Roll	NAME	Block	LOT	STREET	NUM	P.O. Addr.
54	Mott, Edward	35	pt 8	at Ann Patton's	we	1
57	Morrison, Hugh			at H. B. Young's	we	1
60	Morrison, Hugh			Perth	h	1
813	Martin, George			at E. McGowan's	we	1
845	Milroy, John			at Sam Connors	we	1
39	McAnall, Archibald			at Alfred Taro's	we	1
133	McCloy, George	33	pt 22	George	h	1
849	McEhanna, Edward			at Post Office	h	1
813	Nelson, James			at E. McGowan's	we	1
756	O'Keefe, John			at Eliza Moore's	we	1
831	Reynolds, William	33	pt 16	Chase	h	1
149	Tacey, George				we	1
758	Whitney, George				we	1

Dm

VOTERS' LIST, 1887.

MUNICIPALITY OF BROCKVILLE.

SCHEDULE OF POST OFFICES:

1 Brockville.

CENTRE WARD.

POLLING SUB-DIVISION No. 2.—Comprising all that portion of the said Ward lying between the centre of Chase street, and an extended line to northerly limit of said Ward and the centre of Court House Avenue of Wall Street.

PART I.

LIST OF PERSONS ENTITLED TO VOTE AT BOTH MUNICIPAL ELECTIONS AND ELECTIONS TO THE LEGISLATIVE ASSEMBLY.

Number on Roll	NAME	SURV.	BLOCK	LOT.	STREET		P.O. ADDRESS
216	Allen, Thomas		31	pt B	George		1
650	Ault, Allan S.		31	pt 18	King		1
107	Boyd, John		33	30	Buell	h f	1
106	Beech, George		33	pt 31 o prom	Buell & George	h f	1
179	Bronkway, John		35	pt 39	Buell	h	1
183	Bailey, Edwin		35	pt 39	Buell	h	1
185	Barvick, Joseph		35	pt 38	Buell	f	1
212	Brown, Jacob H.		31	pt 39	Buell	h f	1
235	Brown, Robert		31	pt 54	Geol	h f	1
243	Boyd, Robert		31	o 51 o prom	James & William	h f	1
250	Burnfield, George		31	43	Church	h	1
613	Bobley, Thomas		31	pt 30	Buell	h	1
616	Bell, Josiah J.		31	32	Buell & George	h	1
676	Barr, George		31	pt 23	King	t	1
691	Bruce, William		31	pt 23	King	t	1
862	Brooks, Moses		33	pt 13	King	h	1
181	Cowan, Norman		35	pt 39	Buell	h	1
195	Curry, Matthew		35	pts 37, 36	Church	h	1
210	Casson, Brock		31	pt 38	Buell	t	1

231
256
607
611
642
653
663
662
672
693

167
168
171
175
208
232
257
593
621
666
679
681
683
685

216

173
639
640

168
220
243
263
636
676

CENTRE WARD, POLLING SUB-DIVISION No. 2.

71

Number on Roll	NAME	Ward	Block	LOT	STREET	P.O. No.
251	Cobb, George M.				at Registry office	1
256	Curbert, John		31	37	William	1
609	Clement, Joseph H.		31	37	Buell	1
611	Clapp, James		31	37 o prem	Buell	1
643	Clement, William				at G. T. Fulford's	1
653	Cutshaw, Thomas		31	pt 18	King	1
663	Cutshaw, Alexander C.		31	pt 21	King	1
662	Cox, E. Strachan		31	pt 21	King	1
672	Coppland, Edward		31	pt 22	King	1
693	Cryslor, John E.		31	pt 24	King	1
167	Daley, Patrick		35	pt 40	James	1
168	Donaldson, Andrew		35	p 40 o prem	James	1
171	Donaldson, Walter S.		35	pt 40	James & Buell	1
178	Donaldson, Andrew V.		35	pt 40	Buell	1
206	Davis, William H.		31	p 36 o prem	Buell & George	1
222	Downey, James				at Court House	1
257	Downey, John		31	53 o prem	William	1
593	Downey, Daniel Walter		31	pt 28	King & Buell	1
621	Dunham, William		31	pt 33	George	1
666	Dunham, Thomas Ward		31	pt 21	King	1
679	Davis, Ralph		31	pt 23	King	1
681	Davis, Peter		31	pt 23	King	1
683	David, R. Sullivan		31	pt 23	King	1
685	Davis, Albert A.		31	pt 23	King	1
216	Easton, John		31	pt B	Court House Sq.	1
173	Fitzpatrick, John		35	pt 40	Buell	1
639	Fulford, George T.		31	pt-18	King, O. H. Ave.	1
640	Fulford, John H.		31	pt 18	King, O. H. Ave.	1
165	Giles, John G.		33	pt 29	Buell & Church	1
220	Giffin, William W.		31	pt B	George	1
243	Glanford, George B.		31	31	James & Buell	1
263	Grubbs, Robert		31	p 44 o prem	Church	1
636	Griffin, George R.		31	pt 18	Court House Ave.	1
675	Grigg, Bert W.		31	pt 23	King	1

CENTRE WARD, POLLING SUB-DIVISION No. 2.

Number on Roll	NAME	Jurat	BOOK	LOT	STREET		
102	Houghton, Luther		33	p 28 o prem	Church		1
192	Harris, John		35	p 37, 38 o p	Church		1
190	Hughes, John		35	pt 37, 38	Church		1
268	Hewison, William		31	pts 45, 48	Church		1
871	Hesley, Morris		31	pt 14	Buell		1
896	Higgins, Edward				St. Lawrence Hall		1
646	Jones, William H.						1
659	Kincaid, Fordyce L.	J	31	p 21 o prem	King		1
193	Lofus, Edward		35	pts 37, 38	Church		1
249	Locke, Moses		31	pt 51	James		1
254	Lilly, George		31	pt 51	William		1
657	Lipsett, Robert		31	19	King		1
670	Lyman, Charl A C.		31	pt 22	King		1
700	Lafayette, George C.		31	pt 26	King		1
863	Lane, Joseph		31	pt 27	King		1
890	Lane, Cyrus W.				at Joseph Lane's		1
237	Mansell, David				at Court House		1
239	Mellefont, George W.	J	31	p 54 o prem	William		1
669	Marshall, Norton		31	pt 22	King		1
877	Mann, William F.	J	33	pt 13	Buell & King		1
884	Moore, James	J	33	pt 12	King		1
869	Manley, William jr.	J	33	pt 14	Buell		1
234	McMillan, William		31	p 54 o prem	Gaol		1
247	McGraw, John		31	pt 51	James		1
272	McCarney, Anthony		31	pts 45, 46	Church		1
627	MacNamee, John A.				at "Recorder's" office		1
633	McLennan, John				at Post office		1
636	McKathron, E. John				at Post office		1

John

NAME	LOT	STREET		
Snows, Mathew M.....		King	ten	1
Gilbert, Sidney..... Garvey, Peter M.....		St. Lawrence Hall	ten	1
Howard, William A.....	31	pt B George	ten	1
Johnston, Robert..... <i>Kenneth Johnston</i>	38	31 Buell <i>Buell</i>	ten	1
Lynn, Napoleon.....		Buell	ten	1
Howes, William.....			in	1
Osborne, William J.....		at E. D. Steacy's	in	1
Parks, F. E.....		King	ten	1
Hall, Michael J.....		King & Buell	ten	1
Lynn, John E.....			in	1

Number

70

18

23

23

23

26

10

11

22

24

26

61

61

65

68

24

24

61

69

62

64

96

10

17

18

61

64

69

74

84

88

27

51

Jim

CENTRE WARD, POLLING SUB-DIVISION No. 2.

73

Number on Roll	NAME	Prefix	BLOCK	LOT.	STREET		P.O. MARK
702	Neilson, William	j	31	pt 26	King	t	1
188	Pierce, Thomas		35	pts 37 & 36	Buell	h	1
222	Publow, John A.	j	31	pt B	George	h	1
228	Reynolds, Samuel				at Court House	h	1
237	Raid, William A.	j	31	pt 54	William	h	1
266	Robinson, Amos	j	31	pts 45, 46	Church & Buell	h	1
103	Snell, James M.	j	33	pt 29	Church	h	1
111	Savage, William		33	pt 28	George	h	1
251	Shaw, James	j	31	pt 51	James	h	1
261	Sparham, Terence		31	pt 44	Church	h	1
264	Steel, James	j	31	pt 44	Church	h	1
617	Southworth, Thomas		31	32	Buell & George	t	1
619	Southworth, Donald				at "Recorder" office	in	1
620	Southworth, Leavitt				at "Recorder" office	in	1
658	Stacey, Thomas B.	j	31	20	King	h f	1
245	Tompkins, John		31	49	James	h f	1
246	Taplin, Harmonious	j	31	50	James	h f	1
697	Turner, Allan		31	25	King	h	1
699	Turner, Francis M.				at A. Turner & Co's		1
626	Vaux, Harry E.		31	36	Court House Ave.	h f	1
680	Vineburgh, Charles P.		33	pt 13	King	t	1
96	Waddick, Thomas		33	pt 28	Church	h	1
101	Warring, John		33	pt 28	Church	h	1
177	Wright, Robert H.	j	35	pt 39	Buell	t	1
184	White, Thomas		35	pt 38	Buell	t	1
618	Wylie, David		31	32	Buell & George	f	1
647	Wright, William J.				King	in	1
695	White, Matthew	j	31	pt 24	King	h f	1
704	Williams, Richard	j	33	pts 11 & 12	King & Chase	h	1
887	White, John		33	12	King	t	1
888	White, William H.		33	pt 12	King	t	1
270	York, William		31	pts 45 & 46	Church	t	1
595	York, John		31	pt 28	King & Buell	t	1

CENTRE WARD, POLLING SUB-DIVISION No. 2

PART II—Persons entitled to Vote at Municipal Elections only

Number No Roll	NAME	Block	LOT	STREET		P.O. No.
213	Buell, Jacob D.....	31	40 o prem	Buell & Church	h f	1
612	Bennett, Ann J.....	31	39	Buell	h f	1
614	Bennett, Louisa.....	31	pt 30	Buell	h f	1
623	Brophy, Ann.....	31	p 33 o prem	George	h f	1
640	Brown, Matthew M.....	31	pt 18	King	h f	1
698	Brouse, William H.....	31	25	King	h f	1
870	Bennett, Lydia.....	33	pt 14	Buell	h f	1
178	Cowan, William.....	35	p 39 o prem	Buell	h f	1
209	Dowdley, Jane Maria...	31	p 38 o prem	Buell & George	h f	1
242	Dargavel, Eleanor.....	31	55	James	h f	1
169	Mott, Julia C.....	35	pt 40	James	h f	1
637	Morris, Edmond.....	31	p 18 o prem	Court House Ave.	h f	1
665	Manahan, Mary Ann.....	31	pt 27	King	h f	1
867	McNish, Dora.....	31	pt 27	King	h f	1

Handwritten initials

Handwritten initials

Handwritten initials

Manahan

CENTRE WARD POLLING SUBDIVISION No. 2.

75

PART III—Persons entitled to Vote at Elections to the Legislative Assembly only.

Number on Roll	NAME	Jures	BLOCK	LOT.	STREET	P.O. Addr
706	Cook, Charles				at R. Williams	w e 1
241	Dargavel, John		31	55	James	h 1
707	Ferguson, John				at R. Williams	w e 1
897	Gilbert, Sidney				St. Lawrence Hall	w e 1
599	Johnston, Robert		31	pt 28	Buell	t 1
708	Lozo, Napoleon				at R. Williams	w e 1
866	Monahan, William					is 1
803	Row, Daniel		31	pt 28	Buell	t 1
262	Sparham, Thomas					is 1
630	Stevenson, Thomas					is 1
631	Stevenson, Traverse					is 1
801	Young, William		31	pt 28	Buell	t 1

VOTERS' LIST, 1887.

MUNICIPALITY OF BROCKVILLE.

SCHEDULE OF POST OFFICES:

1 Brockville. 2 Montreal. 3 Prescott.

CENTRE WARD.

POLLING SUB-DIVISION No. 3.—Comprising all that portion of the said Ward lying east of a certain line running through the centre of Court House Avenue and centre of Wall Street.

PART I.

LIST OF PERSONS ENTITLED TO VOTE AT BOTH MUNICIPAL ELECTIONS AND ELECTIONS TO THE LEGISLATIVE ASSEMBLY.

Number on Poll.	NAME.	Block	LOT.	STREET	P.O. Address
277	Allan, James.....	31	pt 61	Wall	h 1
359	Buckman, Edward A..	15	p 90, 91 o p	James	h f 1
378	Buell, Charles H.....	15	p 93 o prem		h f 1
379	Briggs, John.....	15	p 93 o prem		h f 1
380	Baker, James.....	15	p 94 o p	Market	h f 1
385	Barham, William F..	15	pt 94	Market	h f 1
445	Bush, Robert A.....	15	pts 111, 112	King	t 1
448	Barcello, Joseph D..	15	pt 111	King	t 1
463	Bate, Charles.....	15	pt 118	Market	h f 1
484	Bredarick, Peter W. D.	31	pt 121 o p	at Molsons Bank	in 1
485	Babcock, Charles M..	31	p 10 o prem	Fine & Market	h f 1
486	Baker, George W.....	31	p 10 o prem	King	h 1
487	Baker, Andrew.....	31	pt 17	King	h 1
488	Baker, John W.....	31	pt 17	King & C. H. Ave.	t 1
526	Baker, George W.....	31	pt 5	King	t 1
292	Cook, William.....	31	pt 59	Wall	f 1
331	Cole, Abel.....	15	pt 84	Market	h 1
336	Cranston, James.....	15	p 85 o prem	Market	h f 1
340	Conners, George H..	15	pt 87	James	h f 1

CENTRE WARD, FULBROOK SUB-DIVISION No. 73

House No. or No. of Road	NAME	Year built	BLACK	LOT	STAIRS	FOUR
384	Chen, Henry.....	15	100-74		Back	
396	Chapman, William.....	15	100-76		Pine	
416	Curry, Alexander.....	14			Garden	
		15	100-111		King	

373	Gatto, Ronnie.....	15	100-92		Both	
409	Gladier, Stephen.....	14			Garden	
416	Griffin, Charles G.....	14	100-99	10' o.p.	Garden	

E.

and 1/2 in
of Wall

ND

P.O. Address

1

1

1

1

1

1

1

1

1

1

1

1

1

1


1

1

1

1

1



VOTERS LIST 1887.

MUNICIPALITY OF BROCKVILLE.

SCHEDULE OF POST OFFICES:

1. Brockville. 2. Montreal. 3. Prescott.

CENTRE WARD, POLLING SUB-DIVISION No. 2.

Part I.—Persons entitled to Vote at such Municipal Elections and Elections to the Legislative Assembly.

Number of Polling District	NAME	WALLOT	LOT.	STREET.	P.O. DISTRICT
	Alexander, James.....			Beakins	1
	Orina, George.....			O. H. Avenue	1
	Fisher, Alexander A.....				1
	Hugh, Trevor.....		at Brady's	King	1
	Haris, Isiah.....			Market	1
	McVagh, Lester.....			James & Market	1
	Ward, William.....			King	1

292	Cook, William.....	31	pt 59	Wall	f	1
331	Cole, Abel.....	15	pt 84	Market	h	1
336	Oranston, James.....	15	p 85 o prem	Market	h f	1
340	Conlora, George H.....	15	pt 87	James	h	1

CENTRE WARD, PAULING SUB-DIVISION No. 3

Number on Roll	NAME	Jurat	BLOCK	LOT	STREETS		
394	Chen, Henry	j	15	pt 74	Park		1
396	Chilman, Willis	j	15	pt 75	Pine		1
410	Crummy, Alexander	j	14	4	Garden		1
452	Chilman, Willis	j	15	pt 111	King		1
444	Colcock, Neville B.	j	15	pt 111 o p	Market		1
513	Olliston, James	j	31	pt 6 o prem	King		1
519	Caswell, Albert	j	31	pt 7	King		1
522	Cooldge, Isaac	j	31	pt 7	King		1
532	Clays, Edwin D.	j	31	4 o prem	King		1
892	Comstock, Edwin P.						1
284	Doran, Samuel	j	31	pt 60	Wall		1
300	Dustin, Thomas J.	j	31	pts 68, 70	Market		1
308	Doyle, Alfred M.	j	31	75	Market		1
310	Doyle, William	j	31	pt 76 o prem	Market		1
387	Daley, Patrick	j	15	pt 128	Park		1
416	Dickenson, Wesley	j	14	pts 8, 9 o p	Garden		1
583	Dewey, Adelbert A.	j	31	pt 1	King		1
571	Dreiser, Charles J.	j	31	pt 17	King		1
572	Dreiser, Joseph D.	j	31	pt 17	King		1
286	Ellridge, George	j	31	pt 60 o prem	Wall		1
335	Fittimmons, Herbert	j	15	pt 85	Market		1
405	Fittimmons, Robert	j	15	3 o prem	King & Bethune		1
436	French, Charles H.	j	15	pt 113 o p	King		1
469	Fairbairn, John K.	j	15	pt 119	Market		1
470	Fairbairn, Frank	j	15	pt 119 o p	Market		1
471	Fairbairn, Alfred W.	j	15	pt 119 o p	Market		1
505	Forrester, Edgar	j			at R. Hitchcock's		1
562	Fitton, John W.	j	31	pt 17	King		1
373	Gatta, Rosie	j	15	pt 92	Bethune		1
409	Gaster, Stephen	j	14	3	Garden		1
415	Griffin, Charles G.	j	14	(8, 9) 10 o p	Garden		1

Number on Roll	NAME	Block	LOT	STREET	P.O. Address
293	Harding, Thomas J. R.	31	pt 68	James & Wall	h f 1
306	Headlinger, Louis	31	pt 71	Market	h f 1
341	Hunter, George	j 15	pt 91	James	h f 1
346	Hague, Dyson	15	pt 77	Bethune & Pine	h f 1
357	Huske, Alexander G. M.	15	pt 94	Park	h f 1
374	Hutcheson, James A.	31	pt 17	King	h f 1
496	Hunter, Patrick	j 31	pt 10	King & Market	h f 1
291	Irvine, Gerald	31	pt 59	Wall	h f 1
302	Johnston, John	j 31	pts 68, 70	Market	h f 1
434	Johnston, Albert	15	pt 113	King	h f 1
678	Jones, David B.	31	pt 17	King	h f 1
348	Kenville, John	j 15	pts 87, 88	Garden	h f 1
350	Kneen, John	j 15	pts 87, 88	Garden	h f 1
383	Kearns, Frederick R.	15	pt 94	Park	h f 1
406	King, Fred A.	j 15	2	King	h f 1
484	Kenny, Robert	31	15	Pine	h f 1
564	Kaufman, Charles J.	31	pt 17	King	h f 1
315	Leslie, John	31	pt 78	Market	h f 1
524	Lowe, William	15	67	Bank of Montreal	h f 1
597	Lowe, George J.	15	67	Pine & Park	h f 1
482	Lafayette, George	31	12 o prem	Court H. Square	h f 1
489	Lawless, Edward	31	pt 123	Market	h f 1
551	Laidlaw, Robert	31	11	at Times office	h f 1
317	Moss, Henry	j 31	pt 78	Market	h f 1
333	Montgomery, William	j 15	pt 84	Market	h f 1
356	Murray, Alexander L.	j 15	p 88, 89 o p	Garden & James	h f 1
391	Moray, Sherman	15	pt 74	Park	h f 1
425	Mannel, Charles D.	j 14	pt 14	King	h f 1
495	Moore, Vincent H.	31	11	Market	h f 1
499	Murray, George B.	j 31	pt 10	King	h f 1

CENTRE WARD POLLING SUB-DIVISION No. 3.

Number on Roll	NAME	Jurat	BLOCK	LOT	STREET	or Prop	P.O. Addr
526	Mallory, George T. P. j	31	pt 5 o prem	King	h		1
539	MacNamara, Matthew J. j	31	pt 2	King	h		1
412	MacNamara, Patrick B. j	14	6 o prem	Pine & Garden	h		1
582	Mattice, James j			at Telephone office	in		1
304	McElhinney, John j	31	p 71 o prem	Market	h		1
307	McGrory, Thomas j	31	72, 73, 74	Market	h		1
321	McLean, Neil j			Bank of Montreal	in		1
368	McMullen, George A. j	15	pt 77	Pine	h		1
370	McCullough, William T. j	15	76	Pine & Bethune	h		1
414	McLean, George j	14	pts 8, 9	Pine & Garden	h		1
455	McHenry, William J. j	15	pt 111	King & Market	h		1
456	McHenry, Roderick C. j	15	pt 111	King & Market	h		1
461	McGannon, Matthew C. j	15	pt 111	Market	h		1
462	McGannon, Edward A. j	15	pt 111	Market	h		1
511	McNish, James j			C. M. Babcock's	in		1
525	McMullen, John j	31	0	King	h		1
371	O'Donahoe, John C. j	15	127 o prem	Bethune	h		1
534	O'Connell, Sara j	31	pt 3	King	h		1
534	O'Keefe, John j	31	pt 3	King	h		1
282	Pennock, William H. j	31	pt 60	Wall	h		1
323	Pitt, Edward j			Bank of Montreal	in		1
411	Pablow, James j	14	5	Garden	h		1
466	Deaton, James j	15	pt 112	Market	h		1
518	Parr, Arthur j	31	8	King	h		1
344	Reid, Michael J. j	15	pts 87 & 88	James & Garden	h		1
362	Row, Henry j	15	pt 91	James	h		1
369	Rhodes, John j	15	78	Pine	h f		1
428	Robertson, James S. j	14	pt 14	King	h		1
429	Robertson j	14	pt 14	King	h		1
444	Ryan John j	15	pt 111 o p	King	h		1
533	Ross, William j			J. C. O'Donahoe's	in		1

Handwritten signature or initials.

Number on Roll	NAME	Jacobs	BLOCK	LOT	STREET	P.O. Addr.
379	Schofield, W. Augustus		31	p 60 o prem	Wall	1
301	Shannon, David		31	pts 68, 70	Market	1
311	Shart, Robert		31	77	Market	1
363	Smith, John		15	pt 91	James & Bethune	1
373	Smith, James D.	j	15	p 92 o prem	Bethune	1
375	Smart, Thomas		15	p 92 o prem	Bethune & James	1
395	Stevenson, Charles		15	pt 74	Park & Pine	1
408	Sheridan, Robert		14	pt 1	King	1
419	Stagg, John	j	14	18 o prem	Garden	1
432	Stamm, Tobias	j	14	pt 14	King	1
447	Staben, Frederick	j	15	pt 111	King	1
467	Stephens, Thomas	j	31	pt 122	Market	1
517	Stacy, Benjamin	j	31	8	King	1
550	Steele, William B.				at Times office	1
584	Stewart, William		31	pt 17	Court House Sq.	1
510	Stapley, Edward		31	pt 17	at "in yard"	1
895	Stedden, David W.				at B. D. Stearns	1
299	Thompson, Walter	j	31	p 69, 70 op	James & Market	1
436	Taylor, John		14	p 14 o prem	King	1
430	Taylor, George E.	j	14	pt 14	King	1
444	Trotter, George	j	15	pts 111, 112	King	1
543	Taylor, Henry E.				at C. M. Babcock	1
514	Terrance, Henry				Chemical Works	1
329	Willson, John	j	15	pt 84	Market	1
337	Wright, John R.		15	pt 85	James & Market	1
334	Wallace, James		15	pts 84, 85	Market	1
342	Webster, George		15	pt 87	James	1
360	Webster, John	j	15	90, 91 s p	James	1
556	Ward, Geo. R.		31	pt 1	King	1
568	Willson, John R.	j	31	pt 17	King	1

Number on Roll

349

393

441

466

478

472

280

515

535

389

367

332 L

520 L

521 L

330 M

340 M

CENTRE WARD, FOLLING SUB-DIVISION, No. 3

PART II—Persons entitled to Vote at Municipal Elections only

Number no Roll	NAME	Ward	LOT	STREET	P.O. MAIL
349	Barr, Henry	15	pt 87, 88	op Garden	1
393	Borden, Mary M.	15	p 74 o prem	Park	1
441	Bosch, Johanna	15	pt 118	King	1
466	Bramif, Ann Jane	15	pt 118	Market	1
478	Cole, Wilmot H.	15	pt 120 o p	Market & Pine	1
472	Fairbairn, Agnes	15	pt 118	Market	1
280	Hannah, Essline	31	pt 60	Wall	1
515	Hamilton, James	31	pt 9	King	1
535	Houston, Catherine	31	pt 3	King	1
389	Jackson, Susan	15	pt 74	Park	1
367	Kyle, James	15	pt 77	Bethune & Pine	2
332	Lalonde, Margaret	15	pt 84	Market	1
520	Lawless, Isabella	31	pt 7	King	1
521	Lawless, Edith	31	pt 7	King	1
330	Mattice, William A. C.	15	pt 84	Market	1
340	Merrill, Stephen B.	31	p 2 o prem	King	3

J.J.

"CENTRE WARD" POLING SUB-DIVISION No. 1.

Number on Bill	NAME	ACRES	LOT.	STREET	h f	P. C. AREA
354	McDonald Annie A....	15	pts 78, 80	Garden & Pine	h f	1
429	McOred, Roxv Ann....	14	13	King	h	1
497	McCallough, Mary A....	31	pt 10 o prom	King & Market	h f	1
476	Nelson, Eliza.....	15	pt 120	Market	e	1
490	Patrick, Ann.....	31	pt 122 o p	Market	f	1
528	Robertson, James W....	31	pt 5	King	h f	1
377	Schofield, Janet.....	15	pt 92	James	h f	1
401	Shart, James.....	15	4 o prom	King & Bethune	h f	1
376	Sarr, Annie.....	15	93	James	h f	1
294	Webster, Elizabeth....	31	pt 58	James	h f	1

CENTRE WARD, POLLING SUB-DIVISION No. 2
PART III - Names entitled to Vote in Municipal Elections only

85

Number Roll **IIIIV**

CENTRE WARD, POLLING SUB-DIVISION No. 2
PART II - Names entitled to Vote in Municipal Elections only

NAME	STREET	BLOCK	LOT	STREET	OWNER
Kinnald, Bryon J.				Small	owner

Ernest
510 McNish, John ...


at E. Hitchcock's

295 Sadeby, Willson 31 pts 69, 70
312 Smart, J. Crawford
313 Smart, Herbert
314 Smart, George ...
376 Smart, J. Clancy
402 Smart, George B ...
420 Stagg, John W. ...

James

CENTRE WARD POLING SUB-DIVISION No 1.

Number on Roll	NAME	LOT	STREET	P.O. AREA
254	Donald, Annie A.	78	Gordon & Pine	1



294	Webster, Elizabeth	31 pt 58	James	h f 1
1	Bank	17 pt 77		
2	Bootham & Pine	17 pt 77		
1	Market	17 pt 24		
1	King	17 pt 7		
1	King	17 pt 7		
1	Market	17 pt 24		
3	King	17 pt 9 diam		

CENTRE WARD, POLLING SUB-DIVISION No. 3

PART III—Returns furnished to Vice President of the Board of Health only.

Number on Roll	NAME	BLOCK	LOT	STREET	P.O. No.
4664	Braniff, Bernard				1
588	Eastman, Richard			Court House Ave.	1
4724	Fairbairn, William L.				1
3734	Gates, Henry O.				1
387	Jarvis, Nelson			at E. Hannah's	1
390	Jackson, Joseph T.				1
493	McOrea, Ernest				1
510	McNish, John			at E. Hitchcock's	1
295	Sedaby, Willson	31	pts 69, 70	James	1
312	Smart, J. Crawford				1
313	Smart, Herbert				1
314	Smart, George				1
376	Smart, J. Clapoy				1
402	Smart, George B.				1
420	Stagg, John W.				1

P.O. No.

VOTERS LIST, 1887

MUNICIPALITY OF BROCKVILLE

SCHEDULE OF POST OFFICES:

- 1 Brockville. 2 Toledo. 3 Addison. 4 Westport. 5 Perth. 6 Toronto. 7 Montreal. 8 Ottawa.

WEST WARD

POLLING SUB-DIVISION No. 1.—Comprising all that portion of the said Ward lying north of the centre of Abbott Street.

PART I.

LIST OF PERSONS ENTITLED TO VOTE AT BOTH MUNICIPAL ELECTIONS AND ELECTIONS TO THE LEGISLATIVE ASSEMBLY.

Number on Roll.	NAME	Block	LOT.	STREET	P.O. Add'n
75	Alexander, James	51	15, 16	Havelock	h
102	Allen, Alfred	47	13	Perth & Brock	f
210	Andrews, Stephen	47	pt 16	Pearl	h
222	Abbott, John N.	45	pt 1 o prom	Abbott	h
231	Abbott, James	45	pt 1	Perth	h
331	Armstrong, S. B.	46	1	Maple & Abbott	h f
340	Aymar, Edward	46	7	Abbott	h
26	Beach, Frederick	52	5, 10	Havelock	h
63	Beacock, David V.	51	S 1, 3 o p	Perth	h
133	Byrns, William	50	1, 2	Perth & Delhi	h
138	Bundy, John	50	15	Delhi	h
145	Bushett, Thomas	47	p 24 o prom	Perth	h
220	Bradley, James	45	pt 1	Abbott	h
229	Birney, William T.	45	pt 1	Perth	h
291	Boulton, Richard	45	p 21 o prom	Raplan & Pearl	h f
305	Burnham, Cyrus	45	30, 31	Abbott	h f
309	Baxter, Hiram	45	pt 35	Abbott	h f
311	Bowen, John	45	p 36 o prom	Abbott	h f
357	Bowford, James S.	46	pt 2 o prom	Pearl	h f
359	Bowls, Thomas	46	pt 1 o prom	Maple & Pearl	f
360	Brown, Charles B.	46	pt 1	Maple	f
376	Boyd, John	49	N pt 3	Elm	f

LLE

Perth (00)

and Ward lying

157

ONS AND

157

7

7

GOV. P.O. ADM.

1

1

1

1

1

1

1

1

1

1

1

1

1

1

1

1

1

1

1

1

1

1

1

Johnson, James	41	Perth	
Johnson, Jonathan			
Johnson, James	32	93, 27	Halsford Ave.
Johnson, William			
Johnson, Robert	48	36	Perth
Johnson, Craig			Perth
Johnson, Alexander			Abbott
Johnson, Henry			Brock
Johnson, Edward			
Jones, Joshua O.	52	25, 24, 37	Havlock
Jones, John F.	53	25, 24, 37	Havlock
Jones, George T.			
Jones, Arthur			
Kearney, Thomas B.			at P. McLaren's
Keenan, William			Perth
Keenan, George			
Kelly, Joseph			Havlock
Kelly, George			

1
2
3

4
4
4
4
4

7
8
9
10
11

12
13
14
15
16

17
18
19
20
21

22
23
24
25
26

27
28
29
30
31

32
33
34
35
36

37
38
39
40
41
42

WEST WARD, POLLING SUB-DIVISION No. 1.

85

Number on Roll	NAME	Just	BLOCK	LOT.	STREET	P. Class
460	Boerke, Myles	j	62	pt 7	Oedar & Brook	1
412	Boerke, Patriok		62	pt 7	Brook	1
419	Bryant, Richard		62	3	Brook	1
434	Bradley, Dennis		60	N 14	Abbott	1
16	Clarke, James	j	62	7, 8, 9	Perth, Schofield Ave	1
30	Cortigan, Daniel		62	C 4, 13, 14	Letitia	1
29	Cook, Andrew		62	15, 16	Havelock & Letitia	1
31	Cook, John A.		62	17	Letitia, Schofield Ave	1
42	Cook, Marcus	j	62	32, 33, 34	Schofield & Havelock	1
64	Obwan, Bruce		62	23	Havelock	1
65	Clow, William J.		62	B 4, 19	Havelock	1
106	Cook, Thomas G.		61	61	Hubball	1
117	Clough, John		60	pts 6, 7	Hubball	1
146	Crocker, William		60	16 & 17	Delhi	1
178	Croftcock, William	j	3, 47	146 5, 20, 22	Brook	1
181	Collier, George		2, 47	12	Perth & Brook	1
186	Cleodanning, George		3, 47	7	Brook	1
187	Crammy, Alexander	j	3, 47	pt 8	Brook	1
189	Connell, James		3, 47	9	Brook	1
190	Connell, Hugh		3, 47	9	Brook	1
214	Copeland, Philip		3, 47	18	Pearl	1
215	Cortigan, John		3, 47	18	Pearl	1
218	Oralg, Samuel		46	pt 1	Abbott	1
245	Oralg, Robert		46	pt 4	Perth	1
257	Orala, William J.		46	pt 13	Pearl	1
264	Oralman, Sophronna	j	46	pt 19	Raglan	1
274	Cover, Charles H.		46	pt 15	Abbott	1
288	Oralman, Pincel		46	8	Pearl	1
348	Orala, Robert	j	46	6	Pearl	1
369	Coleman, Phillip		49	N 2	Brook	1
382	Croston, Jeremiah		62	pt N, 5	Brook	1
383	Critchley, Thomas		62	pt N, 6 o p	Brook	1
384	Carney, Terence		62	pt N, 7	Brook	1
114	Doddrige, Thomas		60	23 pt 36	Hubball	1
118	Dwyre, Edward		60	pts 6, 7	Hubball	1
119	Dwyre, Peter	j	60	pt 7	Perth & Hubball	1
120	Dwyre, William		60	pt 7 & prom	Perth & Hubball	1
183	Dille, Thomas		2, 47	9	Brook	1
184	De Wolfe, Ogle	j	2, 47	8	Brook	1

MW



WEST WARD, ROLLING SUBDIVISION No. 1

Number on Roll	NAME	Acres	BLOCK	LOT	STREET	P.O. Code
205	Daly, James		3, 47	13, 14	Pearl	1
206	Daly, Dennis		3, 47	13, 14	Pearl	1
207	Daly, Thomas		3, 47	13, 14	Pearl	1
244	Doyle, William		45	pt 4 o prem	Perth	1
277	Doran, William		45	pt 15	Abbott	1
299	Dingley, William H.		45	25	Raglan	1
338	Dyer, Robert W.				Abbott	1
345	DeWalt, Ladans		46	7, 8	Ellen	1
345	Dice, Thomas		49	pt 1	Brook	1
371	Dary, Sydneham		49	N 3	Brook	1
373	Dowley, Thomas		49	pt N 3	Brook & Elm	1
388	Dunn, Robert		62	pt 8	Brook	1
393	Donald, David		62	11	Oak	1
433	Doyle, Thomas		59	N 13	Abbott	1
538	Dyer, Mrs. Robert			6	Abbott	1
72	Eade, Reuben		51	14	Havelock	1
264	Elliott, James N.		45	8	Pearl	1
37	Federy, William		52	24	Schofield Avenue	1
90	Fairbairn, Andrew		51	40, 41	Morgan & Chaffin	1
215	Farr, William		3, 47	18	Pearl	1
223	Fitzpatrick, Traversa A.		45	pt 1	Abbott	1
237	Frazer, Walter		45	pt 2	Perth	1
324	Forrester, John		45	3	Abbott	1
337	Fulford, Frederick W.		45	65 o prem	Abbott	1
334	Fitzgibbon, Thomas J.		45	8	Pearl	1
344	Fisher, John		45	pt 1	Maple & Pearl	1
406	Fisher, Christopher F.		62	pt 7	Oscar	1
17	Godwin, George		52	N 10	Schofield Avenue	1
22	Grey, William J.		52	S 13, 14	Lotetia & Havelock	1
48	Grey, William Jr.		52	S 23	Havelock	1
49	Guthrie, James		52	22	Havelock	1
62	Guthrie, Uriah		52	29	Morgan & Chaffin	1
124	Goodwin, Joseph		50	pt 6	Perth	1
170	Goodwin, Joseph		2, 47	10	Perth	1
200	Gilpin, William		2, 47	23 o prem	Perth & Pearl	1
200	Grant, John Jr.		45	pt 14	Pearl	1
241	Gilbert, George		45	pt 20	Pearl	1

JM

JM

JM

Quidnort

Number

31
32
33

10
11
12
13
14
15

1

1
2
3
4
5

1
2
3
4
5

WEST WARD, FOLLING SUB-DIVISION No. 1.

Number on Roll	NAME	Jan.	BLOCK	LOT	STREET	sq. feet	ASSESSED
273	Gilbert, William	j	45	16 o prem	Raglan & Abbott	26 01	1
283	Grant, John	j	45	pt 15	Abbott	26 01	1
323	Gray, Benjamin	j	45	40 o	Pearl	26 01	1
8	Hitchons, Francis	j	53	B & C	Perth	26 73	1
66	Hopkins, George	j	51	50 o	Ohio	26 73	1
88	Hills, James	j	51	46 o	Richards	26 73	1
93	Haywood, Jonathan	j	51	39 o	Morgan & Olafsey	26 73	1
106	Hillman, Deanist	j	51	61 o prem	Hubbell	26 73	1
110	Hutchinson, George W.	j	51	66 o	Hubbell	26 73	1
154	Hayes, Delorma F.	j	50	31 o prem	Delhi	26 73	1
256	Hussey, Michael	j	45	9 o	Pearl	26 73	1
292	Hasley, Joseph	j	45	23 o	Raglan	26 73	1
327	Harper, Jacob	j	45	pt 33	Pearl	26 73	1
330	Hasley, Richard	j	45	pt 39	Pearl	26 73	1
48	Johnston, William	j	52	35 o	Havelock, Schofield	26 73	1
188	Judson, Harmonious F.	j	3, 47	pt 8	Brock	26 73	1
111	Kennedy, Joseph D.	j	51	66 o	Hubbell	26 73	1
248	Kilborn, James	j	45	5 o prem	Perth	26 73	1
271	Kelly, Edward	j	45	16 o	Raglan & Abbott	26 73	1
276	Kelly, Edward	j	45	pt 15 o prem	Abbott	26 73	1
276	Kelly, Michael James	j	45	pt 15 o prem	Abbott	26 73	1
344	Kelly, Matthew L.	j	46	pt 8	Ellen	26 73	1
70	Love, William	j	51	12 o	Perth	26 73	1
198	Lacy, John	j	3, 27	pt 24	Perth	26 73	1
227	Lucas, Narcissus	j	45	pt 1 o prem	Abbott & Perth	26 73	1
300	Livingston, Charles K.	j	45	pt 28 o	Abbott	26 73	1
301	Linson, Hugh	j	45	pt 28 o prem	Abbott	26 73	1
375	Little, George	j	49	N pt 3	Elm	26 73	1
593	Laughlan, Alexander H.	j	49	10 o	Cedar & Oak	26 73	1
158	Lang, Albert	j	48	pt 2 o	Perth	26 73	1

Number on Roll	NAME	SECTION	BLOCK	LOT	STREET	PLAT NO.	P.C. NO.
149	Malton, Robert	50	30		Delhi	1	1
150	Moffatt, James S.	50	30		Delhi	1	1
163	Major, Thomas M.	50	31		Delhi	1	1
212	Marrison, Frank	3, 47	17		Pearl	1	1
267	Martin, Samuel	45	pt 17		Raglan	1	1
288	Moray, Alexander	45	pt 17		Raglan	1	1
287	Marguette, Charles	45	11		Abbott	1	1
314	Miller, Andrew	45	41		Abbott & Pearl	1	1
346	Miller, Robert G.	46	7/8		Ellen	1	1
390	Murray, William	62	pt 4		Brook & Ellen	1	1
389	Mead, Samuel	49	pt 9		Brookmans	1	1
397	Merceny, George	49	pt 9		N of G.T.R. Track	1	1
	5 Millan, Angus		14	acres			1
317	McNabb, Raphael	3, 47	19		Pearl	1	1
394	McCreedy, Jonathan	63	8		Oak	1	1
395	McGovern, John				N of G.T.R. Track	1	1
415	McDougall, John	62	8 5		Brook	1	1
137	Nichols, Sidney	50	8 5		Perth	1	1
132	Nappy, Thomas	50	pt 3 o prem		Perth	1	1
317	Nash, Marshall	45	pt 42		Abbott	1	1
166	O'Dell, Wheeler	48	pt 2		Downey	1	1
170	O'Dell, Amos	48	3 to 66 o p		Downey	1	1
256	O'Brien, John	45	10		Pearl	1	1
59	Phillips, Samuel S.	51	1		Perth & Hubbell	1	1
64	Peverly, John	51	N 3		Perth	1	1
147	Phillips, John F.	50	18		Delhi	1	1
213	Shirley, Thomas H.	3, 47	18		Pearl	1	1
234	Trice, Alexander	45	pt 12		Abbott	1	1
288	Trice, Thomas	45	pt 12 o prem		Abbott	1	1
320	Trivelp, John	45	pt 42		Maple & Pearl	1	1
349	Phillips, John M.	45	5		Pearl	1	1
351	Trice, William	45	4		Pearl	1	1
430	Trimmer, James	62	3		Brook	1	1
429	Trimmer, John	62	3		Brook	1	1

WEST WARD, POLICING SUB-DIVISION No. 1.

89

Number on Roll	NAME	Jures.	BLOCK	LOT	STREET	h f	P.O. Addr.
10	Robinson, William H...		53	1	Schofield avenue	h f	1
60	Robb, Joseph.....		51	2	Perth	h	1
62	Robinson, William A...	j	51	S 4 3	Perth	h	1
243	Bourke, Edward J.....		45	pt 4	Perth	h	1
293	Richards, Thomas.....		45	23	Raglan	f	1
332	Rensden, Joseph.....		46	2	Abbott	h	1
335	Ryan, James.....	j	46	4	Abbott	h	1
342	Row, James.....		46	pt 8	Abbott & Elm	h	1
363	Raager, John.....		49	pt 1	Brock & Elm	h	1
430	Russell, James.....	j	59	n 15, 16 n 9	Elm & Abbott	h f	1
19	Somers, William.....		52	n 1 12, to 14	Lettie Schof'd Ave	h f	1
24	Somers, Albert E.....		52	S 1 12	Havelock, Schofield	h	1
27	Scott, James.....	j	52	S 1 10	Havelock	h	1
77	Shaver, John H.....	j	51	17	Havelock	h f	1
225	Speer, Robert.....		50	n 1 5	Perth	h f	1
235	Smith, William W.....	j	45	pt 2	Perth	h	1
247	Shepherd, Henry.....		45	5	Perth	h	1
249	Shipman, Stephen.....	j	45	6	Perth & Pearl	h	1
252	Simpson, James.....		45	8	Pearl	h	1
253	Simpson, William James	j	45	8	Pearl	h	1
294	Smith, Leman.....	j	45	24	Raglan	h	1
310	Singleton, William....	j	45	p 35 o prem	Abbott	f	1
315	Sheridan.....		45	pt 42	Abbott	h	1
328	Swain, Samuel.....		45	p 33 o prem	Pearl	f	1
377	Shipman, John.....		49	n pt 3	Elm	h	1
385	Smith, Frank.....		62	pt 8	Brock	h	1
399	Smith, Stewart.....				North of Track	h	1
409	Sangster, James.....		62	pt 7	Cedar & Brock	h	1
411	Smith, John B.....		62	pt 7	Brock	h	1
413	Summerby, James.....		62	S 6	Brock	h	1
427	Shields, Thomas.....		62	pt park 2	Brock	h	1
84	Tooker, Frank L.....	j	51	pt 29	Chaffey	h f	1
85	Tooker, Sidney S.....	j	51	pt 29	Chaffey	h f	1
113	Tooker, Matthew O.....	j	51	68	Hobell	h	1
297	Tumlinson, William J...		45	26	Raglan & Abbott	h f	1
407	Thakaberry, Henry.....	j	62	pt 7	Cedar & Pearl	h f	1

WEST WARD, ROLLING SUB-DIVISION No. 1.

Number on Roll	NAME	Block	LOT	STREET	P.O. Addr
30	Urquhart, William	52	17	Letitia Schöf'd Ave	1
307	Vance, John	45	pt 34	Abbott	1
6	Wood, John F.	53	14 acres o p	Lancaster	1
194	Walker, Alexander	3, 47	pt 24	Perth	1
306	Waddam, James	45	32	Abbott	1
341	Willson, William	46	7 o prem	Abbott	1
347	Wilson, William T.	46	pts 7, 8	Ellen & Pearl	1
352	Woodward, John	46	3	Pearl	1
355	Woodward James	46	pt 2	Pearl	1
302	Yarwood, John C.	45	pt 28	Abbott	1

Number on Roll
 5
 12
 26
 28
 6
 25
 26
 28
 30
 7
 90
 38
 24
 40
 18
 12
 14
 18

WEST WARD, POLLING SUB-DIVISION No 1

91

PART II—Persons entitled to Vote at Municipal Elections only

Number no Roll	NAME	J wvrs.	BLOCK	LOT.	STREET		P.O. Addr
1	Billings, Ira.....			55 acres	Perth	f	1
2	Bennett, Lydia.....	53	A		Perth	h f	1
57	Beecher, Aurinda.....			29 acres o p	Perth	f	1
128	Blair, John.....	50	S 1/2 5		Perth	f	1
263	Bell, Martha.....	45	20		Pearl	f	1
289	Best, Mary Jane.....	45	pt 21			h	1
61	Comboy, Ellen.....	51	2		Perth	f	1
258	Curle, Margaret.....	45	pt 13		Pearl	f	1
265	Crowley, Mary.....	45	pt 19		Ragian	f	1
280	Cookburn, Ann.....	45	pt 14		Abbott	h	1
308	Cleland, Catherine.....	45	pt 34		Abbott	h f	1
76	Dowley, David.....	51	15, 16		Havelock	f	2
309	Edgers, John.....	3, 47	p 16 o prem		Pearl	t f	3
381	Evans, Elizabeth.....	62	pt N 4		Brook	h f	1
9	Fowler, Eliza L.	53	B & C		Perth, Schof'd Ave	f	1
242	Gorrell, Christina.....	45	pt 3 o prem		Perth	h f	1
406	Gorrell, James R.	62	pt 8		Cedar	f	4
156	Johnston, Sarah.....	48	pt 2		Perth	h	1
121	Makin, Jessie.....	50	pt 6		Perth	h	1
120	Molan, Ann.....	50	pt 3		Perth	h	1
198	Milroy, Elizabeth.....	3, 47	pt 24		Perth	h	1

Number on Roll	NAME	JURAT BLOCK	LOT	STREET		P.O. No.
304	Murray, Ellen.....	54	pt 28	Abbott	t f	1
313	Moore, Susan.....	45	38	Abbott	h f	1
186	McGrath, Bridget.....	3, 47	pt 8	Brook	h	1
191	McLaren, Peter.....	3, 47	10, 11 o p	Perth & Brook	t	5
193	McClean, Mary A.....	3, 47	25	Perth	f	1
233	McLennon, Elizabeth...	45	pt 2	Perth	h	1
240	McCannon, Elizabeth..	45	pt 3	Perth	h	1
23	Neill, Peter.....	52	S 1/2 13, 14	Letitia, & Havelk	f	6
266	Nolan, Mary A.....	45	18	Ragliani	h f	1
67	Richards, Albert N.....	51	5, 6, 7, 8, 9 o p	Perth & Chadley	t f	1
94	Richards, Francis.....	51	39	Morgan & Chadley	f	1
208	Robinson, James.....	3, 47	15	Pearl	h f	1
336	Ryan, Mary.....	46	4	Abbott	f	1
374	Randolph, Jonathan...	49	N pt 3	Brook & Elm	f	1
370	Shearer, John C.....	49	N 2	Brook	f	7
372	Stephenson, William...	49	N 3	Brook	f	8
408	Sullivan, Mary.....	62	pt 9	Brook & Cedar	h f	1
137	Willson, Mary.....	50	14	Delhi		1
312	Williams, Maria.....	45	37, 39	Abbott		1
338	Walker, Maria.....	62	pt 8	Brook		1

WEST WARD, POLLING SUB-DIVISION No. 1

PART III—Persons entitled to Vote at Elections to the Legislative Assembly only.

WEST WARD, POLLING SUB-DIVISION No. 1.

PART II—Persons entitled to Vote at Municipal Elections only.

Number on Roll	NAME	Jurat.	BLOCK	LOT	STREET	P.O. Address
	Hall, Sarah.....				Richard	ten 1
	Kincaid, Byron W....		45	76	Church	owner

Handwritten initials

324	Cleland, Robert.....	45	pt 34		Pearl	tf 1
160	Dawson, Samuel.....				at Sarah Johnston's	we 1
165	Dinsdale, Frank.....				at Albert Lang's	we 1
143	Ferguson, Hugh.....					
118	Geddes, George T.....					
43	Gamble, John P.	52	pts 35,36,37		Havelock	we 1
109	Glaser, David N.....	51	65		Hubbell	we 1
134	Germain, John.....				at Wm Bowie's	we 1
144	Gilson, Arthur.....					we 1
208	Gilpin, Simon.....					we 1
119	Hatthenson, James A.	53	7, 8		Schofield Avenue	we 1
189	Hicks, William.....				at Jas Miller's	we 1
225	Hunter, John.....	45	pt 1		Abbott	we 1

P.O. Address

1
5
1
1
1

6
1


1
1
1
1
1

7
8
1

1
1
1

98 WEST WARD, POLKING SUB-DIVISION No. 1.

Number on Roll	NAME	ACRES	LOOK	LOT.	STREET	Q. ADJ.
-------------------	------	-------	------	------	--------	---------



67	Richards, Albert N.....	51		5, 6, 7, 8, 9 op	Perth & Chanley	f	1
94	Richards, Francis.....	51		39	Morgan & Chanley	f	1
208	Robinson, James.....	3, 47		15	Pearl	h f	1
336	Ryan, Mary.....	46		4	Abbott	f	1
374	Randolph, Jonathan.....	49		N pt 3	Brock & Elm	f	1

370	Shearer, John C.....	49		N 2	Brock	f	7
379	Stephenson, William...	49		N 3	Brock	f	8
402	Sullivan, Mary.....	62		pt 9	Brock & Cedar	h f	1

157	Willson, Mary.....	50		14	Delhi	f	1
312	Williams, Maria.....	45		37, 39	Abbott	f	1
386	Walker, Maria.....	62		pt 8	Brock	f	1

WEST WARD, POLLING SUB-DIVISION No. 17

88

Part III—Persons entitled to Vote at Elections to the Legislative Assembly only.

Number on Roll	NAME	Jurat	BLOCK	LOT	STREET		P.O. No.
162	Amo, Charles.....				at Albert Langs	w e	1
165	Ault, Alonzo				at Albert Langs	w e	1
38	Buell, William.....		52	N 1/2 26, 27	Schofield Avenue	h f	1
135	Bailey, William				at Wm Bowie's	w e	1
161	Brown, Robert.....				at Sarah Johnston's	w e	1
37	Buell, Simon S.....		53	3, 4, 5, 6	Schofield Ave	h f	1
16	Clarke, Herbert.....						
32	Cooke, James A.....				at Wm Urquhart's	w e	1
33	Cooke, Thomas A.....				at Wm Urquhart's	w e	1
34	Cooke, John A.....				at Wm Urquhart's	w e	1
73	Cruth, John.....				at Reuben Paris	w e	1
166	Connell, Michael.....				at Albert Langs	w e	1
190	Connell, Henry.....					h f	1
324	Cleland, Robert.....		45	pt 34	Pearl	t f	1
160	Dawson, Samuel.....				at Sarah Johnston's	w e	1
165	Dinsdale, Frank.....				at Albert Lang's	w e	1
143	Ferguson, Hugh.....					w e	1
118	Geddes, George T.....					h f	1
43	Gamble, John P.....		52	pts 35, 36, 37	Havelock	h f	1
109	Glasier, David N.....		51	65	Hubbell	h f	1
134	Germain, John				at Wm Bowie's	w e	1
144	Gilson, Arthur.....					w e	1
203	Gilpin, Simon.....					h f	1
13	Hatcherson, James A.....		53	7, 8	Schofield Avenue	h f	1
39	Hills, William.....				at Jas Hills	w e	1
225	Hunter, John.....		45	pt 1	Abbott	h f	1

Handwritten mark

1
1
1
1
1
7
8
1

WEST WARD, POLLING SUB-DIVISION No. 17

Number on Roll	NAME	Block	LOT.	STREET	P.O. Address
78	Kilborn, Thomas.....	61	18	Havelock	tf 1
272	Kelly, Thomas.....				ls 1
141	Lackay, George.....			at Mary Willson's	we 1
142	Lackay, John.....				we 1
262	LaFrance, George.....	45	pt 20	Raglan, & Pearl	h 1
379	Mackay, William.....	62	pt N 4	Elm	tf 1
201	Mowatt, William H....			at Thomas Bennett	we 1
126	Markey, George.....			at Robert Smith's	we 1
140	McDonald, George.....			at Mary Willson's	we 1
163	McGee, John.....			at Albert Lang's	we 1
173	McMahon, John.....	47	2	Brook	h 1
424	Potter, John Jr.....				ls 1
425	Potter, James.....				ls 1
74	Rutherford, Edward...			at Reuben Earls	we 1
80	Robinson, William H...	51	2	Havelock	tf 1
139	Ridley, David.....			at Mary Willson's	we 1
167	Radwell, Edward.....			at Albert Lang's	we 1
390	Stotts, Joseph.....	62	pt 9	Brook & Cedar	tf 1
403	Sullivan, Daniel.....				ls 1
404	Sullivan, John.....				ls 1
405	Sullivan, Patrick.....				ls 1
171	Timlick, George.....	48	57	Perth & Downey	tf 1
69	Webster, Robert F.....	51	11	Perth	tf 1
71	Webster, Robert B.....	51	14	Havelock	tf 1
112	Wood, Alexander.....	51	67	Hubbell	tf 1
259	Wilkinson, Thomas.....			at W. J. Oakes	we 1

Handwritten initials

Number on Roll
44
44
49
51
51
52
52
53
58
60
60
63
64
68
71
72
75
44
44
50
51
51

VOTERS' LIST, 1887.

MUNICIPALITY OF BROCKVILLE.

SCHEDULE OF POST OFFICES:

- 1 Brockville. 2 Frankville. 3 Carleton Place. 4 Alexandria Bay, U. S.
5 Renfrew.

WEST WARD.

POLLING SUB-DIVISION No. 2.—Comprising all that portion of the said Ward lying between the centre of Abbott Street and the centre of King Street.

PART I.

LIST OF PERSONS ENTITLED TO VOTE AT BOTH MUNICIPAL ELECTIONS AND ELECTIONS TO THE LEGISLATIVE ASSEMBLY.

Number on Roll.	NAME.	Jurat.	BLOCK	LOT.	STREET		P.O. Addr's
440	Brady, Michael...		59	S 8 o prem	Beecher & Abbott	t f	1
448	Bagley, John.....		46	S pt 1	Abbott & Maple	h f	1
496	Burns, Thomas.....		45	64	Perth	h f	1
511	Barber, Samuel.....		45	71	Church	h f	1
515	Batterton, John.....		45	74	Church	h f	1
522	Brown, Jonathan.....		45	77	Church	h f	1
528	Bagley, Joseph H.....		45	81	Church	h f	1
533	Baulfe, Nicholas.....		45	85	Church	f	1
584	Bryman, Martin.....		44	pt 45	Church	h	1
603	Bennett, William.....		44	pts 5, 6 o p	George	f	1
606	Bennett, John.....		44	pts 5, 6	Church	h	1
637	Booth, David S.....		44	p 16 o prem	King & Perth	f	1
640	Bissell, George W.....		44	p 17 o prem	King	t	1
688	Birka, William.....		44	pt B	King	h	1
719	Beecher, Horace.....		44	36 o prem	King	h	1
724	Bellamy, Hiram H.....		59	p 21 o prem	King	t f	1
751	Bridge, Wallace.....		59	3	Cedar & Church	h	1
444	Cotton, John.....		46	S 4	Abbott & Beecher	h f	1
445	Cole, Samuel.....		46	S 3	Abbott	h	1
504	Carruthers, William T.....		45	p 67 o prem	Church	h f	1
516	Carr, John.....		45	pt 75	Church	h	1
518	Copeland, Harmon S.....		45	pt 75	Church	h	1



WEST WARE POLLING SUB-DIVISION NO. 13

Number of Poll	NAME	Age	BLOOD	LOT	STREET		P.O. No.
525	Connors, Robert	45	79		Church	h	1
533	Costello, Michael	45	85		Church	h	1
545	Cosgrove, James	44	58		Church	h	1
559	Carruthers, William	44	p 50 v prem		Church	f	1
596	Stones, Frederick	44	42		Church	h f	1
634	Cayes, Dormas	44	pt 15		Perth	h	1
688	Claribow, Alexander C	44	pt 29		King	h	1
698	Clewsman, James	44	pt 30		King	h	1
730	Crawford, Edward P.	59	16 o prem		King	h f	1
734	Clendenning, John	59	14 o prem		King	h	1
736	Clendenning, Henry	59	14		King	f	1
746	Carson, Francis	59	pt 2		Cedar	h f	1
763	Coulter, Thomas	61	pt 4		Cedar	h	1
780	Carso, John	60	2, 3		King & Park Lane	h f	1
530	Dunn, Thomas	45	83		Church	h f	1
571	Doyle, Dennis	44	39		Church & Clarissa	h f	1
597	Derbyshire, Daniel	44	3		Church	h f	1
610	Dobbin, Francis	44	7		George & Clarissa	h	1
706	Davis, Albert	44	34		King	h f	1
765	Dixon, James	61	pt 4		Cedar	h f	1
507	Emerson, Samuel	45	pt 68		Church	h	1
583	Empy, Gordon	44	pt 44		George	h	1
650	Evans, James	44	pt 18		King	h	1
714	Earle, Orville	44	p 38 o prem		King	h f	1
717	Earle, Anson	44	pt 38		Beecher	h	1
731	Esther, James	59	15		King	h	1
465	Foster, Thomas	45	49		Abbott	h f	1
482	Flint, Samuel	45	60		Perth & Abbott	f	1
502	Fraser, Isaac C.	45	pt 47		Church	h	1
546	Flanagan, John	44	54		Church	h	1
590	Fraser, Samuel	44	pt 44		George	h	1
602	Fraser, Charles	44	pt 5, 6		Church	h	1
654	Fraser, George	44	pt 18		King	h	1
697	Fraser, Andrew	44	pt 50		King	h	1
721	Fraser, Alexander	59	23		Beecher	h	1

blm
YAM

Numbers on Ball
543
588
675
725

570
580
595
596
450
472
474

WEST WARD POLLING SUB-DIVISION NO. 2.

87

Number on Roll	NAME	Block	LOT	STREET	P.O. Address
543	Gillespie, John	44	56 a prem	Church	h f 1
598	Galbraith, John	44	4	Church	h f 1
675	Gilbeour, William A.	44	25	Clarissa & King	h f 1
725	Green, Jonathan	59	20	King	h f 1
	David	59	3	Cedar & Church	h f 1

WEST WARD POLLING SUB-DIVISION NO. 2.

Number on Roll	NAME	Block	LOT	STREET	P.O. Address
	McGowan, Edward				
	Mooney, Thomas				
	Mooney, Daniel J.				
	Gov. Thomas				
	Yankin, William				
	Smith, Nicholas				

570	Langrick, William B.	44	40	Church	h f 1
590	Ladd, John J.	44	pt 1	Perth	h f 1
595	Leach, Luke	44	11 o prem	Perth	h f 1
598	Leach, William H.	44	12	Perth & George	h f 1
456	Mackay, William Jr.	46	pt 2	Beecher	h f 1
472	Masterson, John	45	53	Abbott	h f 1
474	Masterson, Thomas R.	45	pt 54	Abbott	h f 1

WEST WARD POLLING SUB-DIVISION NO. 1

Number on Roll	NAME	Age	BLOCK	LOT	STREET	P.O. Addr
525	Connors, Robert	45	79		Church	h 1
533	Castello, Michael	45	85		Church	h 1
545	Costello, James	44	56		Church	h 1
556	Carruthers, William	44	50	to prem	Church	f 1
568	Glendon, Frederick	44	42		Church	h f 1
621	Glendon, Thomas	44	42		Church	h 1

Glendon

543
598
675
725
750
772

WEST WARD POLLING SUB-DIVISION NO. 1

Part 1 - Persons entitled to Vote at each Municipal Election and Elections to the Local Authorities

Number on Roll	NAME	Age	BLOCK	LOT	STREET	P.O. Addr
	Smith, Nicholas	45	85	pt 85	Church	h 1
	Johnson, William				King	h 1
	Ray, Thomas				Church & Church	h 1
	George, Daniel J.	45	10	pt 10	Perth	h 1
	Johnson, Thomas F.				at St. Kenney's	h 1
	McIntyre, Edward					h 1

511
535
555
718
733
769

567
464
565
572
535
505
669
482

445	Foster, Thomas	45	49		Abbott	h f 1
482	Flint, Samuel	45	60		Perth & Abbott	f 1
502	Fraser, Isaac C.	45	67	pt 67	Church	h 1
546	Flanagan, John	44	54		Church	h 1
580	Rayne, Samuel	44	44	pt 44	George	h 1
602	Fay, Charles	44	50	pts 5, 6	Church	h 1
654	Fay, George	44	18	pt 18	King	h 1
697	Fraser, Andrew	44	80	pt 80	King	h 1
721	Foster, Alexander	44	23		Becher	h f 1

570
590
595
596
456
473
474

WEST WARD, POLLING SUB-DIVISION No. 2.

Number on Roll	NAME	Juror	BLOCK	LOT.	STREET		P.O. Addr.
543	Gillespie, John	j	44	56 o prem	Church	h f	1
593	Galbraith, John	j	44	47	Church	h f	1
675	Gilgour, William A.	j	44	25	Clarissa & King	h f	1
725	Green, Jonathan	j	59	20	King	h f	1
750	Gillespie, David	j	59	3	Cedar & Church	h f	1
772	Grant, James	j	61	1,2,3,4,5,6,7	Cedar & Church	h f	1
551	Hosper, Samuel	j	44	pt 53	Church	h	1
573	Henderson, James J.	j	44	51	George	t f	1
555	Harty, William J.	j	44	pt 50	Church	h	1
718	Hilbard, Theodore A.	j	44	p 38 o prem	Beecher	h	1
733	Hughes, Charles	j	59	pt A	King	h	1
769	Hendry, Clarence	j	61	pt 4	Church	h	1
567	Imrie, David	j	44	46 o prem	Church	h f	1
464	Johnson, John	j	45	48	Abbott	h f	1
565	Joy, Alfred	j	44	47	Church	h	1
572	Johnston, John A.	j	44	pt 43	Clarissa	h	1
535	Kenny, Michael	j	45	86 o prem	Church	h f	1
505	Kelly, William	j	45	p 68 o prem	Church	h f	1
669	Kinsaid, James E.	j	44	22	King	t	1
682	Kelso, James	j	44	28	King	h	1
570	Langrick, William B.	j	44	40	Church	h f	1
590	Ladd, John J.	j	44	pt 1	Perth	h f	1
595	Leach, Luke	j	44	11 o prem	Perth	f	1
596	Leach, William H.	j	44	12	Perth & George	t f	1
456	Mackay, William Jr.	j	46	pt 2	Beecher	h f	1
473	Masterson, John	j	45	53	Abbott	h f	1
474	Morrison, Thomas R.	j	45	pt 54	Abbott	h f	1

P.O. Addr.

1
1
1
1
1
1

P.O. Addr.

1
1
1
1
1
1
1
1
1
1

Number on Roll	NAME	Juron.	BLOCK	LOT.	STREET	P.C.	Number on Roll
475	Mallon, John.....		45	pt 54, 55	Abbott	h f	454
477	Mason, James.....		45	57	Abbott	h f	578
531	Moynahan, Patrick Sr.		45	84	Church	h f	677
586	Marston, George C....		44	pt 45	George	h f	778
594	Murphy, Patrick.....		44	11	Perth	h f	
613	Murphy, James.....		44	9	George	h f	
616	Margach, John L.....		44	pt 10	George	h f	
629	Morrison, Thomas.....		44	pt 15	Perth	h f	483
630	Macdonald, William A.		44	pt 15	Perth	h f	580
644	Margerison, John.....		44	pt 17	King	h f	559
665	Mitchell, James.....		44	pt 21	King	h f	581
712	Marshall Malcolm.....		44	37	King	h f	664
722	Manhard, William S...		59	22	Becher	h f	720
							742
							768
447	McEwan, George.....		46	8 2	Abbott	h f	
452	McNally, Edward.....		46	pt 2	Maple & Church	h f	
499	McGrory, Robert.....		45	66	Perth & Church	h f	467
500	McGrory, Thomas.....		45	66	Perth & Church	h f	495
520	McDougall, Albert D..		45	76 o prem	Church	h f	512
529	McEwan, Hugh.....		45	82	Church	h f	526
538	McNally, Henry.....		45	88 o prem	Church	h f	589
604	McIntyre, Daniel.....		44	pts 5, 6	Church	h f	648
611	McLean, Henry.....		44	7	George & Clarissa	h f	747
612	McIntosh, John B....		44	8	George	h f	748
622	McMahon, John.....		44	pt 14	Perth	h f	777
642	McGookin, George....		44	pt 17	King	h f	
660	McKensie, Duncan....		44	pt 18	King	h f	
705	McCallum, James.....		44	33 o prem	King	h f	493
727	McCready, Fred G....		59	18, 19	King	h f	533
728	McCready, Alexander G		59	18, 19 o p	King	h f	
733	McCready, Jonathan....		59	pt A o prem	King	h f	
744	McKay, George.....		59	8	King & Cedar	h f	461
782	McCready, William J...		60	8	King	h f	476
							488
							498
							557
569	Nettleton, James.....		44	41	Church	h f	618
681	Nicholson, George....		44	27	King	h f	678
709	Nelson, William.....		44	35	King	h f	694
							694
488	O'Connor, Martin.....		45	p 51 o prem	Abbott	h f	
574	O'Brian, James.....		44	pt 43	Clarissa & George	h f	741

WEST WARD, FOLING SUB-DIVISION No. 7

Number on Roll	NAME	Parcel	BLOCK	LOT	STREET		
454	Plankett, George		46	pt 2	Church	h f	1
578	Potter, James		44	pt 43	George	h	1
677	Poole, William F.		44	pt 26	King	h f	1
776	Peacock, Albert		60	5	King	h f	1
483	Roberts, Patrick				at Letitia Scott's	in	1
550	Rynhardt, John		44	pt 53 o p	Church	h f	1
559	Russell, Henry		44	pt 49	Church	h f	1
581	Ryan, John		44	pt 44 o p	George	h f	1
664	Ridd, Michael J.		44	p 21 o prem	King & Clarissa	h f	1
720	Robinson, William B.		59	24	Beecher	h f	1
742	Rothwell, Samuel		59	10	King	f	1
768	Ryan, Michael		61	pt 4 o prem	Church	t f	1
467	Scott, Thomas E.		45	pt 51	Abbott	h	1
495	Stewart, James		45	p 63 o prem	Perth	h f	1
512	Sheridan, George		45	pt 72	Church	h f	1
536	Stein, William		45	79	Church	f	1
589	Stear, Henry M.		44	pt 1	Church & Perth	f	1
648	Steele, William		44	pt 18	King	h	1
747	Stone, George W.		59	pt 2	Cedar	h f	1
748	Sheridan, James		59	pt 2	Cedar	h f	1
777	Stoney, Crosby		60	5	King & Cedar	h f	1
493	Turner, Robert O.		45	p 63 o prem	Perth	h	1
523	Tuslock, Jason		45	78	Church	h	1
461	Walsh, Timothy		45	46	Abbott	h	1
476	Wale, William		45	56 o prem	Abbott	t f	1
488	Wright, Arey S.		45	p 62 o prem	Perth	h	1
498	Walker, Robert		45	65 o prem	Perth	f	1
557	Woods, Harry		44	pt 50	Church	h	1
618	Wright, Sandford H.		44	15	Perth & George	t	1
678	Warren, Charles D.		44	pt 26	King	h	1
684	Wright, Robert		44	p 29 o prem	King	h	1
694	Woods, Francis		44	p 30 o prem	King	h f	1
741	Young, John		59	10	King	h	1

MJ


PART II—Persons entitled to Vote at Municipal Elections only

Number No Roll	NAME	JURIS BLOCK	LOT	STREET	FO. No.
489	Barber, Charles E.....	45	p 63 o prem	Perth	1
573	Buall, Jacob D.....	44	p 43 o prem	Clarissa	1
527	Crawford, Ann.....	45	80 o prem	Church	1
545	Connors, Ross.....	44	55	Church	1
624	Carron, Mary Jane.....	44	p 14 o prem	Perth	1
647	Cole, Wilmet H.....	44	pt 18 o p	King	1
738	Colborne, Benjamin.....	59	12, 13 o p	King	1
478	Dowaley, Ralph.....	45	58 o prem	Abbott	2
632	Dunn, Sarah.....	44	pt 15	Perth	1
509	Fulton, Elizabeth.....	45	69	Church	1
547	Flanagan, Mary.....	44	54	Church	1
614	Fox, Thomas H.....	44	pt 10	George	1
682	Ferguson, Robert.....	44	28	King	3
692	Fennell, Sarah.....	44	pts B, C	King	1
481	Gedkin, Lydia.....	45	60	Perth & Abbott	1
548	Gamble, Mary.....	44	pt 53	Church	1
673	Gilmour, Nancy.....	44	24	Clarissa & George	1
541	Hickey, Fanny.....	44	56	Church & Becher	1
588	Judson, Eliza.....	44	pt 1	Church & Perth	1
490	Kenny, Catherine.....	45	45	Abbott	1
487	Kyle, Jane.....	45	61	Perth	1
679	Kerr, Martha.....	44	pt 26	King	1

WEST WARD POLLING SUB-DIVISION No. 2

101

NO.	NAME	AGE	SEX	LOT	STREET	PREVIOUS
-----	------	-----	-----	-----	--------	----------



646	McArthur, Rebecca	44	pt 18	King		1
626	Panton, Ann	44	pt 14	Perth		1
472	Ruddick, Isabella	45	52	Abbott	h f	1
490	Scott, Letitia	45	pt 62	Perth	h	1
658	Simons, Christina	44	pt 18	King	h	1
497	Wright, Sarah	45	65	Perth	h f	1
660	Wilson, Nettie	44	pt 49	Church	h f	1
638	Woods, James	44	pt 16	King	h f	1
700	Wilson, Agnes	44	31	King	h f	1
701	Wilson, Maggie	44	31	King	h f	1
702	Wilson, Jennie	44	31	King	h f	1
703	Wilson, Flora	44	31	King	h f	1

FO. No. 1

1

1
1
1
1

2
1

1
1
1
3
1

1
1
1

1

1

1
1
1

PART II--Persons entitled to Vote at Municipal Elections only

Roll	NAME	LOT	STREET
------	------	-----	--------



NAME	LOT	STREET
Nickel, James		King

509	Fulton, Elizabeth	45 59	Church	1
547	Flahigan, Mary	44 54	Church	1
614	Fox, Thomas B.	44 pt 10	King	1
682	Ferguson, Robert	44 28	King	3
692	Fetnell, Sarah	44 pts B, C	King	1
481	Godkin, Lydia	45 60	Perth & Abbott	1
548	Gamble, Mary	44 pt 53	Church	1
673	Gilmour, Nancy	44 24	Clarissa & George	1
541	Hickey, Fanny	44 56	Church & Beecher	1
588	Judson, Eliza	44 pt 1	Church & Perth	1
400	Kenny, Catherine	45 45	Abbott	1
497	Kyle, Jane	45 61	Perth	1
679	Kerr, Martha	44 pt 26	King	1

WEST WARD, POLLING SUB-DIVISION No. 1

101

NO.	NAME	BLK.	LOT.	STREET	FRONT	REAR
763	Kilborn, Luther	61	pt 4	Cedar & Abbott	h f	1
764	Kilborn, Hattie	61	pt 4 o prem	Cedar	f	1
766	Kilborn, Lydia	61	pt 4	Cedar	h f	1
641	Lalonde, Margaret	44	p 17 o prem	King	h	1
652	Lennox, Mrs.	44	pt 18	King	h	1
516	Macarow, Rose A.	45	pt 72	Church	h f	1
636	Murphy, Catherine	44	p 16 o prem	King & Perth	h f	1
646	Nichols, Rebecca	44	pt 18	King	h f	1
636	Phanton, Ann	44	pt 14	Perth	h f	1
472	Ruddick, Isabella	45	52	Abbott	h f	1
490	Scott, Letetia	45	pt 62	Perth	h	1
658	Simons, Christina	44	pt 18	King	h	1
497	Wright, Sarah	45	65	Perth	h f	1
540	Walton, Nettie	44	pt 49	Church	h f	1
638	Wolch, James	44	pt 16	King	h f	1
700	Wilson, Agnes	44	31	King	h f	1
701	Wilson, Maggie	44	31	King	h f	1
702	Wilson, Jennie	44	31	King	h f	1
703	Wilson, Phoebe	44	31	King	h f	1

PART III—Persons entitled to Vote at Elections to the Legislative Assembly only.

House No.	Block	NAME	Block	LOT	STREET	W	V	P.O. Addr.
486		Amley, James.....			at Letitia Scott's	w	e	1
484		Biacotta, Frank.....			at Letitia Scott's	w	e	1
609		Bealett, Andrew W....						
485		Croscon, John.....	46	pt 2	Church & Beecher	t	f	1
483		Cartagie, Alexander....	45	47	Abbott	t	f	1
544		Crawford, William....						1
625		Custons, James F. Esq.						1
735		Clendenning, James....						1
731		Eather, William.....						1
6724		Gilmour, Albert.....						1
779		Grant, Charles.....	60	4	King	t	f	1
485		Hadhigan, Joseph.....			at Letitia Scott's	w	e	1
480		Ingram, James.....	46	pt 2	Maple	t	f	1
483		Kelly, Matthew L.....	46	pt 2	Church	t	f	1
566		Kelly, Harry.....						1
521		Kinnaid, Byron W....	45	76	Church	t	f	1
532		Kennedy, John.....	45	54	Church	t	f	1
536		Kesay, John.....						1
591		Ladd, William S.....						1
599		Levin, Thomas.....			at John Callahan's	w	e	1

531
531
44
45
45
47
50
70
46
648
70

WEST WARD, ROLLING SUB-DIVISION NO. 2.

103

Number & Sub.	NAME	MOOR	LOT.	STREET		P.O. No.
531	Moynahan, Patrick Jr...				ls	1
531	Moynahan, Edward ...				ls	1
449	McCready, Frank.....	46	pt 1	Abbott	tf	1
451	McKay, William.....	46	pt 2	Maple	tf	1
457	McEwan, George.....	46	pt 2	Beecher	tf	1
470	McClean, John.....			at W. E. Scott's	we	1
501	McGrory, Edward J....				ls	1
706	McDevitt, Patrick....			at Agnes Willson's	we	1
469	Scott, William.....			at W. E. Scott's	we	1
648	Seaton, Edward.....				ls	1
707	Young, Christopher....			at Agnes Willson's	we	1

VOTERS LIST, 1887.

MUNICIPALITY OF BROCKVILLE.

SCHEDULE OF POST OFFICES

1 Brockville. 2 Harrifield. 3 Toronto.

WEST WARD.

POLLING SUB-DIVISION No. 1.—Comprising all that portion of the said Ward lying South of the centre of King Street.

PART I.

LIST OF PERSONS ENTITLED TO VOTE AT BOTH MUNICIPAL ELECTIONS AND ELECTIONS TO THE LEGISLATIVE ASSEMBLY.

Number on Roll.	NAME.	Street.	BLOCK.	LOT.	STREET.	P.O. Addr.
808	Brace, William.....	j	56	pts 10, 11	King	h f 1
856	Bellamy, Robert.....	j	43	2	King	h 1
888	Baxter, Albert.....		43	pt 5	Hartley & Grant	h f 1
898	Beecher, Holsted.....		43	pt 4	Hartley & Ann	h 1
908	Brown, Albert H.....		43	9	Ann & Jessie	h f 1
918	Burns, James P.....		43	pt 11	Jessie	h f 1
939	Best, Henry.....		42	24	Jessie	h 1
940	Best, Joseph.....		42	24	Jessie	h 1
952	Beafield, Benjamin. . .		42	pt 2	Ann	h 1
790	Camelman, William . . .		57	pt 5	Mabel	h 1
791	Campbell, Francis.....		57	pt 5	Mabel	f 1
806	Carr, Ernest.....		42	10	Jessie & Grant	h f 1
936	Casselman, William.....		42	pt 21	Jessie & St Paul	h 1
978	Cole, Jonas.....		42	pt 35	King	h f 1
1007	Cordingley, David.....	j	58	5	River Front	h 1
808	David, R. Sullivan.....	j	46	pt 13	King & Sherwood	h 1
823	Dana, George A.....	j	42	30 o pres	Jessie	h f 1
932	Dana, Albert J.....	j	42	18, 19	Jessie	h f 1

WEST WARD, POLLING SUB-DIVISION No. 2

NO.	NAME	WAGON	LOT	STREET		POWER
806	Espey, William T.	54	13 o prem	King		1
892	Haston, Solomon	43	pt 4 o prem	Hartley & Ann		1
1017	Haston, John	58	13 o prem	River Front		1
553	Fulford, George T.	43	4 o prem	King		1
560	Fulford, James H.	43	1	King & Ann		1
958	Frige, David	43	pt B 28	Edward		1
970	Fox, George	43	pts 32, 33	Lane & Edward		1
1033	Field, Henry A.	41	C	Hartley		1
784	Galena, Joseph	57	pt 6	Mabel		1
847	Gerroll, Taylor	43	pts 7, 8	King		1
876	Giles, Albert	43	pt 25	Ann		1
910	Grace, William H.	43	pt 7	Grant		1

P.O. AM...

1
1
1
1
1
1
1
1
1
1
1
1
1
1

800	Jenn, Arthur J.	56	3, 4	McCready		1
807	Johnson, Robert	54	12	King		1
845	Jenkins, Robert	43	pts 7, 8	King		1
829	Jenkins, Robert	55		Hartley & Booth		1
833	Jenkins, James F.	55		Hartley & Grant		1

VOTERS' LIST, 1887.

MUNICIPALITY OF BROCKVILLE.

SCHEDULE OF POST OFFICES:

1 Brockville. 2 Barrield. 3 Toronto.

WEST WARD.

POLLING SUB-DIVISION No. 3.—Comprising all that portion of the said Ward lying South of the centre of King Street.

PART I.

LIST OF PERSONS ENTITLED TO VOTE AT BOTH MUNICIPAL ELECTIONS AND ELECTIONS TO THE LEGISLATIVE ASSEMBLY.

Number on Roll	NAME	Jurors	BLOCK	LOT	STREET	P.O. Address
808	Brace, William					

WEST WARD, POLLING SUB-DIVISION No. 3.

Part I.—Persons entitled to Vote at both Municipal Elections and Elections to the Legislative Assembly.

Number on Roll	NAME	Jurors	BLOCK	LOT	STREET	P.O. Address
	Dane, Richard				St. Paul & Jennie	

808	David, R. Sullivan	56	pt 13	King & Sherwood	h	1
931	Dane, George A.	42	30 o prem	Jennie	t f	1
932	Dane, Albert J.	42	18, 19	Jennie	h f	1

801
802
803
804
805
806
807
808
809
810
811
812
813
814
815
816
817
818
819
820
821
822
823
824
825
826
827
828
829
830
831
832
833
834
835
836
837
838
839
840
841
842
843
844
845
846
847
848
849
850
851
852
853
854
855
856
857
858
859
860
861
862
863
864
865
866
867
868
869
870
871
872
873
874
875
876
877
878
879
880
881
882
883
884
885
886
887
888
889
890
891
892
893
894
895
896
897
898
899
900
901
902
903
904
905
906
907
908
909
910
911
912
913
914
915
916
917
918
919
920
921
922
923
924
925
926
927
928
929
930
931
932
933
934
935
936
937
938
939
940
941
942
943
944
945
946
947
948
949
950
951
952
953
954
955
956
957
958
959
960
961
962
963
964
965
966
967
968
969
970
971
972
973
974
975
976
977
978
979
980
981
982
983
984
985
986
987
988
989
990
991
992
993
994
995
996
997
998
999
1000

WEST WARD, POLLING SUB-DIVISION No. 2

100

Number on Roll	NAME	AGE	BLOCK	LOT	STREET	FRONT	POWER
806	Empey, William T.	j	56	13 o prem	King	h f	1
899	Haston, Solomon D.	j	43	pt 4 o prem	Hartley & Ann	h f	1
1017	Haston, John	j	58	13 o prem	River Front	h f	1
852	Fulford, George T.	j	42	4 o prem	King	h f	1
860	Fulford, James H.	j	43	1	King & Ann	h f	1
955	Frigo, David	j	42	pt B 28	Edward	h	1
970	Fox, George	j	43	pts 32, 33	Lane & Edward	h	1
1032	Field, Henry A.	j	41	C	Hartley	h f	1
794	Gallens, Joseph	j	57	pt 6	Mabel	h	1
847	Gorrell, Taylor	j	43	pts 7, 8	King	h	1
876	Giffin, Albert	j	43	pt 25	Ann	h	1
910	Grace, William H.	j	42	pt 7	Grant	h f	1
992	Gravelle, Thomas	j	42	pt 40	St. Paul	h	1
1009	Gilmour, James H.	j	58	O	River Front	h	1
784	Hesie, John	j	57	1	King	h	1
785	Hunter, John	j	57	1	King	h	1
853	Hayes, Thomas	j	43	pt 3	King	h	1
855	Harrison, Thomas	j	42	pt 1 o prem	Hartley & Grant	h f	1
896	Hayes, Henry	j	42	pt 2	Ann	h	1
898	Hesley, James	j	42	pt 2	Ann	h	1
912	Harrison, William H.	j	42	pt 11 o prem	Jessie	h	1
947	Howison, Edward	j	42	pt A	Jessie & Edward	h f	1
957	Hutton, George	j	42	pt 29	Edward	h	1
961	Howison, Thomas	j	42	37	King	h f	1
792	Johnston, Thomas	j	57	pt 5	Mabel	h f	1
799	Jones, Robert	j	56	2	King & McCreedy	h f	1
800	Jones, Arthur J.	j	56	3, 4	McCreedy	h f	1
807	Johnston, Robert	j	56	12	King	h	1
845	Jenkins, Robert	j	43	pts 7, 8	King	h	1
852	Jenkins, Robert	j	55	6	Hartley & Booth	h f	1
822	Jenkins, James F.	j	55	6	Hartley & Grant	h f	1

Ward on Roll	NAME	Years	BLOCK	LOT	STREET	OF PLOT	PREVIOUS
982	Kilborn, Charles D.	42	1	p 38 o prem	King	h f	1
987	Kilborn, Samuel D.	42	1	pt 38	King	h f	1
918	Lachapelle, John	42	1	p 12 o prem	Jessie	h f	1
919	Lachapelle, Albert	42	1	p 12 o prem	Jessie	h f	1
920	Lachapelle, Louis	42	1	p 13, 14 o p	Jessie	h f	1
786	Manhard, Edmond E.	57	2		King & Mabel	h	1
787	Mallory, George L.	57	2		King & Mabel	f	1
884	Murphy, Michael	41	1	o prem	Hartley	h f	1
944	Marron, Hugh	42	1	p 27 o prem	Jessie	h f	1
965	Miller, Harvey	42	50		Edward	h f	1
980	Mackay, William	42	36		King	h f	1
810	McConkey, William H.	56	1	p 13 o prem	Sherwood	h f	1
843	McOrum, John	43	1	9 o prem	King & Sherwood	h f	1
855	McClean, John	43	1	pt 3	King	h f	1
868	McPhail, Henry	43	28		Ann	h f	1
865	McDonald, John	43	1	pt 14	Ann	h f	1
882	McKee, Henry	42	3, 4		Hartley & Thomas	h f	1
914	McHenry, James	42	1	pt 11	Jessie	h f	1
959	McOullough, George	42	1	pt 29	Edward	h f	1
1035	McOlean, George G.	41	1	A o prem	Hartley	h f	1
872	Nichols, James Sr.	43	1	pt 27	Ann	h	1
945	Neilson, William	42	1	pt 27	Jessie & Edward	h	1
798	Owen, Morris	56	1		King	h f	1
891	Owens, John	42	1	pt 4	Hartley	h f	1
936	Owen Olat	42	1	pt 15	Jessie	h f	1
924	Owens, Robert	42	1	pt 21	Jessie & St Paul	h f	1
988	Owens, James	42	1	23	Jessie	h f	1

Number on Roll	NAME	Area	BLDG	LOT	STREET	
----------------	------	------	------	-----	--------	--



890	Stacy, Elizabeth	j	42	pt 35 o p	King	h f	1
890	Stacy, Elizabeth			pt 35 o p	King	h f	1
1016	Smellie, William B.	j	58	12	River Front	h f	1
826	Taylor, John	j	55	13 o prem	Sherwood	h f	1
827	Taylor, George A.	j	55	13 o prem	Sherwood	h f	1
862	Tilly, John	j	43	13	Ann	h f	1
864	Taylor, James	j	43	pt 14 o p	Ann	h f	1
870	Veitch, George	j	43	pt 27	Ann	h f	1
801	Wilson, John		58	5.6	McCready	h f	1
846	White, Holland A.		43	15	Ann	h f	1
1002	Wilkinson, Thomas						
1029	Woodcock, Eli A.		55	pt 7	Hartley	h f	1
890	Young, William		43	pt 4	Hartley	h f	1

Handwritten signature or initials

Handwritten signature or initials

WEST WARD, POLLING SUB-DIVISION No. 3.

Number on Roll	NAME	Ward	BLOCK	LOT	STREET	PREVIOUS	POLLING
----------------	------	------	-------	-----	--------	----------	---------

WEST WARD, POLLING SUB-DIVISION No. 3.

Part I.—Persons Entitled to Vote at next Municipal Election and Election to the Legislative Assembly.

Number on Roll	NAME	Ward	BLOCK	LOT	STREET	PREVIOUS	POLLING
	Southworth, Stephen J.		43	9	Sherwood	owner	1
	Southworth Leavitt		43	9	Sherwood	ten	1
	Wilkinson, Thomas					in	1

810	McConkey, William H.	j	56	p 13 o prem	Sherwood	h f	1
842	McOrum, John	j	43	9 o prem	King & Sherwood	h f	1
865	McClean, John	j	43	pt 3	King	h f	1
868	McPhall, Henry	j	43	28	Ann	h f	1
865	McDonald, John	j	43	pt 14	Ann	h f	1
882	McKee, Henry	j	47	3/4	Hartley & Thomas	h f	1
914	McHenry, James	j	42	pt 11	Jessie	h f	1
959	McCallough, George	j	42	pt 29	Edward	h f	1
1035	McClean, George G.	j	41	A o prem	Hartley	h f	1
872	Nichols, James Sr.	j	43	pt 27	Ann	h	1
945	Neilson, William	j	42	pt 27	Jessie & Edward	h	1
798	Owens, Morris	j	56	1	King	h f	1
891	Owens, John	j	42	pt 4	Hartley	h f	1
926	Owens, John	j	42	pt 15	Jessie	h f	1
924	Owens, John	j	42	pt 15	Jessie & Paul	h f	1
938	Owens, John	j	42	25	Jessie	h f	1

WEST WARD, POLLING SUB-DIVISION No. 3

107

Number S S	NAME	AGE	BLOOD	LOT	STREET	h	f	1
788	Rodgers, William J....	57	3, 4		Mabel	h		1
804	Buddick, James	58	9 o prem		McCreedy	h	f	1
843	Howland, James	43	pts 7, 8,		King	h	f	1
874	Row, Daniel E....	43	26		Ann	h		1
895	Randall, Cyfus E....	42	3 o prem		Ann	h		1
943	Ruslin, James.....	42	pt 27		Jessie	h		1
975	Row, Charles N.....	42	pt 35		King	h		1
793	Southworth, Donald E.	57	C		Mabel	h		1
818	Smart, Thomas Jr.....	55	16 o prem		Sherwood	h	f	1
849	Stagg, Alfred F.....	43	6 pt 7 o p		King	h	f	1
928	Sauve, Moses.....	42	pt 15		Jessie	h		1
943	Stephenson, William...	42	26		Jessie	h	f	1
961	Stephenson, James.....	42	pt 29		Edward	h		1
968	Storey, Samuel.....	42	pts 32, 33		Edward	h		1
977	Spohn, Peter.....	42	pt 35		King	h		1
983	Smart, Elwood.....	42	pt 38 o p		King	h	f	1
990	Stagg, Frederick A.....		stall No. 1					
1016	Smellie, William B....	58	12		River Front	h	f	1
826	Taylor, John.....	55	13 o prem		Sherwood	h		1
827	Taylor, George A.....	55	13 o prem		Sherwood	h		1
862	Tilly, John.....	43	13		Ann	h		1
864	Taylor, James.....	43	pt 14 o p		Ann	h		1
870	Veitch, George.....	43	pt 27		Ann	h		1
801	Willson, John.....	56	5, 6		McCreedy	h	f	1
866	White, Holland A.....	43	15		Ann	h		1
1002	Wilkinson, Thomas.....					h		1
1029	Woodcock, Eli.....	55	pt 7		Hartley	h		1
890	Young, William.....	42	pt 4		Hartley	h	f	1

Handwritten initials

Handwritten initials

PART II. ...

NAME	LOT	STREET	
941	11	King	1
941		King	1
942	30	Edward	2
943	3	King	1
944	pt 32	(Lane) Edward	1
944	45	King & Ann	1
945	pt A	King & Edward	1
946	31	Edward	1
947	pt 38	King	1
948	pt 9	Sherwood	1
949	41	St Paul	1
950	7	River Front	1
951	pt 7	Hartley	1
951		Oriental Isle	3
952	8	Gr...	1
953	8	King	1
954	15	Sherwood	1
955	pt 21	Jessie & St. Paul	1

PART II
 Number
 903
 904
 905
 1041
 801
 1041
 801
 901
 901
 941
 951
 951
 901
 901
 871

PART III—Persons entitled to Vote at Elections to the Legislative Assembly only.

No. of Polling District	NAME	Juv.	BLOCK	LOT.	STREET	P.O. No.	P.O. No.
903	Brown, Frank W. A...					1s	1
904	Brown, Frederick W.A.					1s	1
993	Brennan, Michael.....		42	pt 40	St. Paul	h	1
1041	Coulter, James				at Mrs. Robinson's	w e	1
861	Fulford, Jephtha W....					1s	1
1043	Fitzpatrick, Edward ...				at T. Fitzpatrick	w e	1
899	Hasley, William.....					1s	1
906	Hayes, Hugh.....				at Ernest Carr's	w e	1
907	Hayes, James.....				at Ernest Carr's	w e	1
949	Howison, George.....					1s	1
950	Howison, James.....					1s	1
961	Howison, Walter S....					1s	1
994	Henry, Thomas.....		42	pt 40	St. Paul	h	1
943	Moore, Edward.....					1s	1
907	Mackenzie, Donald A..					1s	1
869	McPhail, William.....					1s	1
909	McCabe, Francis.....				at Susan McCabe's	s	1
879	Nichols, James Jr.....					1s	1

WEST WARD, BOWLING SUB-DIVISION No. 3.

Number on Roll	NAME	BOOTH	LOT	STREET	W	E	S	N
1043	Parsley, William H.....			at Theo. Parsley's	w	e		
890	Stagg, Frederick A.....						ls	1
1045	Scott, Armstrong.....				w	e		1
1044	Timlick, Edward.....			at Jason Timlick's	w	e		1
1042	Urquhart, James.....			at Wm Urquhart's	w	e		1
972	Wahh, Henry.....	42	pts 32, 33	Edward				1
1030	Woodcock, Percy.....	55	pt 7 o prem	Hartley				1

Number of persons on Assessment Rolls liable to serve as Jurymen, 804.

I, JOHN DARGAVEL, Clerk of the Municipality of the Town of Brookville, in the County of Lucas, do hereby certify that parts one and three of the foregoing list constitute a correct list for the year 1887, of all persons appearing by the last Revised Assessment Roll of the said Municipality, to be entitled to vote at elections for members of the Legislative Assembly; and that parts one and two constitute a correct list for said year of all persons appearing by the said roll to be entitled to vote at Municipal Elections in said Municipality; and I hereby call upon all electors to examine the said list, and if any omissions or other errors are perceived therein, to take immediate proceedings to have the said errors corrected according to law.

Dated this 22nd day of December, 1886.

JOHN DARGAVEL,
Clerk of said Municipality.

CERTIFICATE OF JUDGE.

James Augustus McInnis
I, ~~NEWMAN STONE McDONALD~~ the Judge of the County Court of the United Counties of Leeds and Grenville, pursuant to the twelfth Section of "THE VOTERS' LISTS ACT," do hereby certify that the annexed is a corrected copy of the List of Voters for the year 1887 received by me from the Clerk of the Municipality of the *Town* of *McMillan* in the said United Counties, according to my revision and correction thereof pursuant to the provisions of the said Act.

Dated at the Town of *Beaconsfield*, this *Eleventh* day of *November* A. D. 1887

James Augustus McInnis
JUDGE



1886/87

Be it remembered that upon a final revision and correction of the List of Voters of the Municipality of the town of Brockville for the year 1887, pursuant to the provisions of the "The Voters Lists Act" the following changes were duly made by me in the copies of the said list received by me from the Clerk of the said Municipality, viz

1. The following persons are added to the said List

Name	Tolling Sub Division	Cent	Dist	Property
Brady Dennis	North	1	1	Income
Bennett John	"	1	1	Tenant, Pearl St
Bonnell John	"	1	1	Tenant, Perth St
Donahoe Thomas	"	1	1	Income
Harbour Frank B.	"	1	1	Income
Harbour Charles W.	"	1	1	Income
Harbour James B.	"	2	1	Tenant
Bellard George	"	2	1	Tenant, Pearl St
Galway George	"	2	1	Owner, William St
Hearns Thomas	"	2	1	Owner, William St
Maley William L.	"	2	1	Tenant, William St
Manley William Jr.	"	2	1	Owner, Brock St
Marshall Van Ransselaer	"	2	1	Owner, William St
Mildow Henry	"	2	1	Wall St
Poultow James A.	"	2	1	Tenant, Pearl St
Simpson Charles	"	2	1	Tenant, Railway Avenue
Thomson William	"	2	1	Income
McCaw Mrs.	"	2	2	Tenant, William St
Birney William T.	"	3	1	Owner, Georgina St
Bellongy Marshall	"	3	1	Tenant, Brock St
Coli Jackson	"	3	1	owner, Pearl St
Raney John	"	3	1	Block 15 p 1073 Arthur St Tenant
Anderson William	South	1	1	Income
Boquiff Raymond	"	1	1	Income
Dayle James	"	1	1	Income
Salvati Thomas	"	1	1	Income

Hanigan John	South	1	1	Income
Franklin Archibald	"	1	1	Income at J. Smart Mfg Co
Garrett John S	"	1	1	Income
Greer John	"	1	1	Income
Gordon Frederick C	"	1	1	Income
Hartlow R. W	"	1	1	Tenant, Mill St
Lefleche Charles	"	1	1	Income
Lusk John	"	1	1	Tenant, Home St
Manley William	"	1	1	Tenant
Manhard Edmond E	"	1	1	Tenant, King St
Pennock Alfred	"	1	1	Income
Pepin Charles	"	1	1	Income at J. Smart Mfg Co
Ryan Stephen	"	1	1	Income
Stephenson William	"	1	1	Income
Service George D	"	1	1	Income
Smart George E	"	1	1	Income at J. Smart Mfg Co
Smart Edward	"	1	1	Income
Smart Herbert	"	1	1	Income
Shearer William W	"	1	7	Income
Sprague Henry	"	1	1	Tenant King St
Tacey Reuben	"	1	1	Income at J. Smart Mfg Co
Trockbeck George	"	1	1	Block 30 pt 8788 King St Tenant
Wheley Samuel	"	1	1	Income at J. Smart Mfg Co
Westlake George W	"	1	1	Income
Cameron Catherine L	"	1	2	Tenant, Home St
Hink Florence	"	1	2	Owner, St Andrew St
Hink Emma	"	1	2	Owner, St Andrew St
Gilmour Nancy	"	1	2	Owner, King St
Smart Mary H	"	1	2	Tenant, King St
Brown William	"	1	3	Block 30 pt 77 Tenant, apple St
Brown Sarah	"	1	3	Block 30 pt 77 Tenant, apple St
Henwell James	"	1	3	Block 30 pt 78 Tenant, Home St
Larich Maxim	"	1	3	Block 30 pt 77 Tenant, apple St
Campbell John H	"	2	1	Income
Corker C. P	"	2	1	Owner, St Andrew St
Edgar William H	"	2	1	Income, Broad St

Henry Albert J	South	2	1	Income, Review House
Henderson James J	"	2	1	Tenant, Market St.
Haskins George	"	2	1	Income
Johnston Ralph	"	2	1	Tenant, King St.
Johnston John	"	2	1	Tenant, King St.
Mansell Robert A	"	2	1	Owner
McDonell James D	"	2	1	Tenant, King St.
McMullen George A	"	2	1	Income, Wood St.
Smith J. A	"	2	1	Income at J. L. Upham's
Stacy Benjamin D	"	2	1	Tenant, King St.
Wright John R	"	2	1	Tenant, St. Andrew St.
Beach Johanna	"	2	2	Tenant, King St.
Conroy Ellen	"	2	2	Tenant, King St.
Rivers Emma	"	2	2	Block 29 lot 200 Water St. Owner
Amos Louis	"	2	3	Block 29 pt 19 Janett Road, Tenant
Amos Frederick	"	2	3	Block 29 pt 19 Jane Tenant
Amos Louis	"	2	3	Block 29 pt 19 Jane Tenant
Amos Benjamin	"	2	3	Block 29 pt 19 Jane Tenant
Brown William H	East	1	1	Tenant, Charles St.
Clark David	"	1	1	Tenant, Pearl & Ormond St.
Chase Abner	"	1	1	Block 26 pt 53, Park St. Owner
Gibbons Robert	"	1	1	Owner, Pearl St.
Greer Samuel	"	1	1	Owner Block 19, lot 26, Army St.
Hornick Albert	"	1	1	Tenant, Park St.
Harper William	"	1	1	Owner, Block 26 Sophia St.
Helly David J	"	1	1	Income
Marrow James	"	1	1	Owner Block 26 lot 23 Park Hill St.
Moor Thomas	"	1	1	Income
Muldoon John	"	1	1	Owner lot 42 Park St.
McGrane John C	"	1	1	Tenant, Pearl St.
McCarthy Joseph	"	1	1	Owner Block 29 lot 6, Bartholomew St.
Norris James	"	1	1	Tenant, King & Park St.
Pratt Elias	"	1	1	Owner, Block 26 pt 29 Frost St.
Stewart James	"	1	1	Owner lot 56 Sophia St.
Tranor John	"	1	1	Tenant, Emma St.
Thompson Alexander	"	1	1	Owner Block 26 lot 26 South Elm

Henry Hamilton G	East	1	1	Owner, Park St
Williams John	"	1	1	Tenant, Orchard
Montgomery Mesthigh	"	1	2	Tenant, Charles St
Sibbald Charles	"	1	2	Owner, Bartholomew
Barrett Frank	"	2	1	Income, Water Works
Findow John	"	2	1	Tenant Block 16 pt 157 James St
Hendershot Erectist W	"	2	1	Tenant . 3 pt 6 Bartholomew St
Langton William	"	2	1	Tenant, King St
Dobson H W	"	2	1	Owner, Hill St
Simlick James	"	2	1	Tenant Block 10 Lot 32, Water St
Willow John	"	2	1	Tenant, Ormond St
Rivers Emma H	"	2	2	Owner, King & Augusta
Baxter Albert W	Centre	1	1	Income
Bourbenaw Francis	"	1	1	Tenant, George St
Birney William T	"	1	1	Tenant, James St
Johnston Albert H	"	1	1	Income
Rowland George	"	1	1	Tenant, George St
Stacy John	"	1	1	Owner King & Buell
Brown Matthew M	"	2	1	Tenant, King St
Gilbert Sidney	"	2	1	Income, St Lawrence Hall
Carvey Peter W	"	2	1	Tenant
Howard William W	"	2	1	Block 31 pt B George St Tenant
Johnston Robert	"	2	1	38 pt 31 Buell St Tenant
Kincaid James E	"	2	1	Owner, Buell St
Layo Napoleon	"	2	1	Tenant, Buell St
Mowatt William	"	2	1	Income
Osborne William J	"	2	1	Income at D & D Storage
Scirvis P. E	"	2	1	Tenant, King St
Reid Michael J	"	2	1	Owner, King & Buell
Simoneau David E	"	2	1	Income
Williams John H	"	2	1	Tenant, King St
Alexander James	"	3	1	Owner, Bethune St
Craine George	"	3	1	Tenant, C H Avenue
Fisher Alexander A	"	3	1	Tenant
Hessie Francis	"	3	2	Income at Buell, King St
Morris Isaac	"	3	1	Tenant, Market St

McVeigh Lester	Centre	3	1	Tenant James Market st
Sherridan Thomas	"	3	1	Tenant, King st
Stevenson Jasies	"	3	1	Income
Wood William W	"	3	1	Income
Kincaid Byron J	"	3	2	Owner, Beall st
Blanchard Frederick West	West	1	1	Block 51 Lot 61 Habbell st Owner
Brown Jonathan W	"	1	1	Income
Bullock James	"	1	1	Income
Buell Williams	"	1	1	Block 52 Lot 20/226.27 Schfield Ave, Owner
Cleland Robert	"	1	1	" 45 . 34 Pearl st Owner
Craig Samuel	"	1	1	Tenant, Perth st
Caragie Alexander	"	1	1	Owner, Abbott st
Bonnell Henry	"	1	1	Owner, Brock St
Fitzpatrick Edward	"	1	1	Income
Gamble Joshua C	"	1	1	Owner Block 53 Lot 35 36 37 Havelock st
Gamble John P	"	1	1	" " 53 Lot 35 36 37 Havelock st
Godlee George T	"	1	1	Income
Gibson Arthur	"	1	1	Income
Moore Thomas B	"	1	1	Income at P. M. Law's
McDonald William	"	1	1	Income, Perth st
McDonald George	"	1	1	Income
Smith Joseph	"	1	1	Tenant, Havelock st
Simlick George	"	1	1	Owner Block 48 Lot 57, Noisway st
Taylor Walter	"	1	1	Tenant, Abbott st
Webster Robert B	"	1	1	Owner Block 51 Lot 17, Havelock st
Wilson Richard T	"	1	1	Owner
Woods James	"	1	1	Tenant Block 44 Lot 59 King st
Hall Sarah	"	1	2	Tenant, Richards
Kincaid Byron W	"	1	2	Owner Block 45 Lot 76 Church st
Rever Emma H	"	1	2	Owner " 59 . 45 Perth st
Baulf Nicholas	"	2	1	Tenant " 45 pt 55 Church st
Johnston William	"	2	1	Tenant, King st
Joy Thomas	"	2	1	Tenant, Claressa Church st
Moon Daniel J	"	2	1	Tenant Block 45 pt 10 Perth st
Matheson Thomas	"	2	1	Income at M. Henry's
McGregor Edward	"	2	1	Income

Nichol Emma West	2	2 Tenant King st
Eyre Richard Sr	3	7 Tenant, St Paul st
Smithwick Stephen J	3	1 corner St 43. St 9 Sherwood st
Southworth Leavitt	3	1 Tenant - 43 - 9 Sherwood st
Wilkinson Thomas	3	1 Income

W. J. W.

2. The following persons are struck off the said list.

Name	Colony	Sub-Division	St.	Property
Louck Watson E	North	1	1	pt 66 Block 38 Brook St
Loughlan Alexander	"	2	1	pt 77 " 38 Brook St
Jacob Charles J	"	3	1	pt 155 " 15 Garden Street
Ross John W	"	3	1	pt 175 " 15 James St
Draker Charles E	South	1	1	pt 71 " 30 Gairlay St
Smith Daniel	"	1	1	20 " 30 King St
Gaswell Albert	"	2	1	pt 3 " 29 King St
Graser Oliver K	"	2	1	pt 1 " 29 King St
Southworth Thomas	"	2	1	pt 1 " 29 King St
Slagg J. Wellington	"	2	1	Market Stall 7010
Southworth Donald	"	2	1	pt 29 Block 10 Bethune St
Starr Nelson	"	2	1	pt 8499 " 10 King St
Stuart Frederick	"	2	3	pt 29 " 29 St Andrew St
Grimmy Alexander	East	1	1	pt 2 " 20 Scarb'k St
Saul Robert	"	1	1	pt 1 " 7 Bartholomew St
Marrow John	"	1	1	10 " 26 King St
Wood William J	"	1	3	L. S.
Gaswell Albert J	"	2	1	pt 16 Block 10 King St
Graser Oliver K	"	2	1	pt 1 " 20 King + 1 st Avenue
Sturbaire Francis E	"	2	1	pt 1 " 20 King + 1 st Avenue
Morris Isaac	"	2	1	S-134 " 10 Richard St
McLennan John	"	2	1	120 " 15 Park St
Willson John	"	2	1	pt 11 " 15 James St
McEathrow Edward	Central	1	3	Post Office Income
Aitken Thomas	"	2	1	pt 13 Block 31 George St
Brown Matthew M	"	2	2	pt 18 " 31 King St
Boulton James A	"	3	1	pt 118 " 15 Market St
Beach Johanna	"	3	2	pt 112 " 15 King St
Book Thomas G	West	1	1	6 " 51 Northwell St
Dyer Robert W	"	1	1	6 " Abbott St
Loughlan Alexander H	"	1	1	S-110 " 67 Cadair Block St
Clark Herbert	"	1	3	L. S.
Wilson Robert F	"	1	3	S-111 Block 51 South St

No 2 Continued

Name	Polling District	No of Seats	Property
Marston Haze w	Wash 2	1	Lots 57 Block N 5 Abbott St
Slagg Friedrich A	" 3	1	Market Stall No 1



Handwritten signature or initials

No 3 The following changes are made in the property described opposite to the names of Voters, otherwise correctly inserted

Name	Polling sub- Division	Part of Sect	Property originally described on Sect	Property as altered
Knight Herbert B	North 2	1	Block 36 pt 3. Open Pearl St	Block 32 pt 32 William St
Willis James	3	1	Block 22 Sect 22 Hannulow H	Block 22 S-422 Hannulow. H S.
Buell Ebenezer J	East 1	1	Block 21. Sect 3 open Farm st	Block 21. Sect 3 open Front St
Edwards Jonathan	Centre 1	1	Block 33 pt 19 George St	Block 33 pt 21 George St
Woodcock Eli	West 3	1	Block 55 pt 7 Hartley st	Block 55 pt 7 Hartley st

J. R. G. J.

W^h The following changes are made in the names of others inasmuch as named

Names originally on List	Rolling Sub Division	Part of Sub	Names as altered	Property
Streets John	North	2	1	Streets John Stuy Block 32 Duell St
Whiting Henry	"	2	1	Whiting Henry Stuy. Block 36 Pearl St
McDaniel	"	3	1	McDaniel Samuel #48. Block 22 Georgina St
Whitmore Edward	South	1	1	Whitmore Edward 21 Block 30 Halliday St
Lieutenant William	East	1	1	Lieutenant William 546 Block 26 Front & Amy St
Pimlick Jason	East	1	1	Pimlick Jason Jr 33 Block 20 Emma St
Osborne Richard	East	2	1	Osborne Wm #18. 159 Block 15. James St
Hamilton James	Center	3	2	Hamilton W L #13 Block 31 King St
Clement Frederick	West	3	1	Clement Frederick 42. Block 44 Church St
Mallory George D	West	3	1	Mallory Ira 2 Block 57 King & Mobil
Mouchaw Mary Ann	Center	2	2	Mouchaw Mary Ann 31 King St
Gilbert George	West	1	1	Gilbert George #20 Block 45 Pearl St

Witness my hand this 20th day of November 1857
 J. M. Judge
 C. C. Smith & W. S. H. J. M.

WEST WARD, FOLLING SUB-DIVISION No. 2

100

No.	NAME	BLOCK	LOT.	STREET	No.
808	Meepey, William T.	56	12 o prem	King	1
892	Haston, Solomon	42	pt 4 o prem	Hartley & Ann	1
1017	Haston, John	58	13 o prem	River Front	1

