



**IMAGE EVALUATION
TEST TARGET (MT-3)**



**Photographic
Sciences
Corporation**

23 WEST MAIN STREET
WEBSTER, N.Y. 14580
(716) 872-4303

0
11
12
13
14
15
16
17
18
19
20
21
22
23
24
25

**CIHM/ICMH
Microfiche
Series.**

**CIHM/ICMH
Collection de
microfiches.**



Canadian Institute for Historical Microreproductions / Institut canadien de microreproductions historiques

11
12
13
14
15
16
17
18
19
20
21
22
23
24
25

© 1983

The copy filmed here has been reproduced thanks to the generosity of:


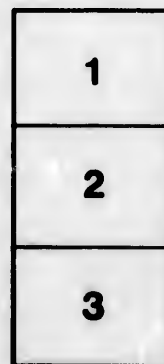

Library Division
Provincial Archives of British Columbia

The images appearing here are the best quality possible considering the condition and legibility of the original copy and in keeping with the filming contract specifications.

Original copies in printed paper covers are filmed beginning with the front cover and ending on the last page with a printed or illustrated impression, or the back cover when appropriate. All other original copies are filmed beginning on the first page with a printed or illustrated impression, and ending on the last page with a printed or illustrated impression.

The last recorded frame on each microfiche shell contain the symbol \rightarrow (meaning "CONTINUED"), or the symbol ∇ (meaning "END"), whichever applies.

Maps, plates, charts, etc., may be filmed at different reduction ratios. Those too large to be entirely included in one exposure are filmed beginning in the upper left hand corner, left to right and top to bottom, as many frames as required. The following diagrams illustrate the method:



L'exemplaire filmé fut reproduit grâce à la générosité de:

Library Division
Provincial Archives of British Columbia

Les images suivantes ont été reproduites avec le plus grand soin, compte tenu de la condition et de la netteté de l'exemplaire filmé, et en conformité avec les conditions du contrat de filmage.

Les exemplaires originaux dont la couverture en papier est imprimée sont filmés en commençant par le premier plat et en terminant soit par la dernière page qui comporte une empreinte d'impression ou d'illustration, soit par le second plat, selon le cas. Tous les autres exemplaires originaux sont filmés en commençant par la première page qui comporte une empreinte d'impression ou d'illustration et en terminant par la dernière page qui comporte une telle empreinte.

Un des symboles suivants apparaîtra sur la dernière image de chaque microfiche, selon le cas: le symbole \rightarrow signifie "A SUIVRE", le symbole ∇ signifie "FIN".

Les cartes, planches, tableaux, etc., peuvent être filmés à des taux de réduction différents. Lorsque le document est trop grand pour être reproduit en un seul cliché, il est filmé à partir de l'angle supérieur gauche, de gauche à droite, et de haut en bas, en prenant le nombre d'images nécessaire. Les diagrammes suivants illustrent la méthode.

alls
du
difler
une
page

yrata
o
pelure,
h à

2005
9

cl south

2008

576



TRAVELS
IN THE
GREAT WESTERN PRAIRIES.

—
VOL. I.

GR

MR. JUSTICE

TRAVELS
IN THE
GREAT WESTERN PRAIRIES,

.....
MOUNTAINS,



.....
7.

.....
AM.

.....
..... STREET,
Publisher in Ordinary to Her Majesty.
1843.

G

T



CH

TRAVELS
IN THE
GREAT WESTERN PRAIRIES,
THE ANAHUAC AND ROCKY MOUNTAINS,

AND IN
THE OREGON TERRITORY.

BY THOMAS J. FARNHAM.

IN TWO VOLUMES.

VOL. I.

LONDON :
RICHARD BENTLEY, NEW BURLINGTON STREET,
Printer in Ordinary to Her Majesty.

1843.

NW
979.5
F236.4
v.1

LONDON
PRINTED BY SCHULER AND CO., 13, POLAND STREET.

PREFACE BY THE EDITOR.

THIS authentic account of the Great Western Prairies and Oregon Territory supplies a deficiency which has been felt for a long time. The author, by his own personal observations, has been enabled to furnish a very interesting narrative of travel; and whether he treats of the Prairies, or of the Oregon region, the various incidents related by him cannot fail to give entertainment and instruction.

With respect to the Introduction, in which the Author asserts the claims of the United States to the Oregon Territory little need be said here: the subject will no doubt receive the full consideration of the Governments interested in the decision of the question.

London, 1843.

C

P R E F A C E.

It was customary in old times for all Authors to enter the world of letters on their knees, and with uncovered head, and a bow of charming meekness write themselves some brainless dolt's "most humble and obedient servant." In later days, the same feigned subserviency has shown itself in other forms. One desires that some will kindly pardon the weakness and imbecility of his production; for, although these faults may exist in his book, he wrote under "most adverse circumstances," as the crying of a hopeful child, the quarrels of his poultry, and other disasters of the season.

Another, clothed with the mantle of the sweetest self-complacency, looks out from his Preface, like a sun-dog on the morning sky, and merely *shines out* the query, "Am I not a Sun?" while he secures a retreat for his self-love, in case anybody should suppose he ever indulged such a singular sentiment.

A few others of our literary shades make no pretensions to modesty. They hold out to the world no need of aid in laying the foundations of their fame; and, however adverse the opinions of the times may be to their claims to renown, they are sure of living hereafter, and only regret they should have lived a hundred years before the world was prepared to receive them.

There is another class, who, confident that they understand the subjects they treat of, if nothing else, and that, speaking plain truth for the information of plain men, they cannot fail to narrate matter of interest concerning scenes or incidents they have witnessed, and sensations they have experienced—trouble not themselves with the qualms of inability, or lack of polish, but speak from the heart. These write their names on their title-pages, and leave their readers at leisure to judge of their merits as they develop themselves in the work itself, without any special pleading or any deprecatory prayers to the reviews, by

THE AUTHOR.

INTRODUCTION.

THE Oregon Territory forms the terminus of these Travels ; and, as that country is an object of much interest on both sides of the Atlantic, I have thought proper to preface my wanderings there by a brief discussion of the question as to whom it belongs.

By treaties between the United States and Spain and Mexico and Russia, the southern boundary of Oregon is fixed on the 42nd parallel of north latitude ; and the northern on an east and west line, at 54° 40' north. Its natural boundary on the east is the main ridge of the Rocky Mountains, situated about four hundred miles east of the Pacific Ocean, which washes it on the west. From these data the reader will observe that it is about six hundred miles in length, and four hundred in breadth.

According to the well-established laws of nations applicable to the premises, the title to the sovereignty over it depends upon the prior discovery and occupancy

of it, and upon cessions by treaty from the first discoverer and occupant. These several important matters I proceed to examine, with Greenough's History of the North-west Coast of America, and the works therein named, before me as sources of reference.

From the year 1532 to 1540, the Spanish government sent four expeditions to explore the north-west coast of America, in search of what did not exist—a water communication from the Pacific to the Atlantic. These fleets were severally commanded by Mazuela, Grijalva, Becera, and Ulloa. They visited the coast of California, and the south-western shore of Oregon.

The next naval expedition, under the same Power, commanded by Bartoleme Ferrello, penetrated to the north as far as latitude 43°, and discovered Cape Blanco.

Juan de Fuca discovered and entered the Straits that bear his name in the year 1592. He spent twenty days within the Straits in making himself acquainted with the surrounding country, trading with the natives, and in taking possession of the adjacent territories in the name of the Spanish Crown. The Straits de Fuca enter the land in latitude 49° north, and, running

one hundred miles in a south-easterly direction, change their course north-westwardly, and enter the ocean again under latitude 51° north. Thus it appears that Spain discovered the Oregon Coast from latitude 42° to 49° north two hundred and fifty-one years ago ; and, as will appear by reference to dates, one hundred and eighty-four years prior to the celebrated English Expedition under Captain Cook.

In 1602, and subsequent years, Corran and Viscaïno, in the employment of Spain, surveyed many parts of the Oregon Coast, and in the following year Aguilier, in the same service, discovered the mouth of the Umpqua River in latitude 44° north.

In August, 1774, Parez and Martinez, under the Spanish flag, discovered and anchored in Nootka Sound. It lies between 49° and 50° of north latitude.

In 1774 and 1775 the north-west coast was explored by Parez and Martinez of the Spanish service, as far north as the 58th parallel of latitude.

On the 6th day of May, 1789, the Spanish Captain Martinez, commanding two national armed vessels, took possession of Nootka Sound and the adjoining country.

Previous to this event, say the authorities referred to, no jurisdiction had been exercised by the subjects of any civilized power on any part of the north-west coast of America between 37° and 60° of north latitude.

Thus is it shown on how firm and incontrovertible data the Spanish claims rest to the prior discovery and occupancy of the Oregon Territory.

But as against England this claim was rendered if possible more certain by the treaty of February 10th, 1763, between Spain, England and France—by which England was confirmed in her Canadian possessions, and Spain in her discoveries and purchased possessions west of the Mississippi. If, then, England has any claim to Oregon as derived from Spain, it must rest on treaty stipulations entered into subsequently to the 10th of February, 1763.

We accordingly find her to have formed a treaty with Spain in the year 1800, settling the difficulties between the two powers in relation to Nootka Sound. By the first article of the convention, Spain agreed to restore to England those portions of the country around Nootka Sound which En-

gland had so occupied in regard to time and manner as to have acquired a right to them. The 5th article stipulates as follows :

“ 5th. As well in the places which are to be restored to the British subjects by virtue of the first article as in all other ports of the North-West Coast of North America, or of the Island, adjacent, situate to the north of the coast already occupied by Spain wherein the subjects of either of the two Powers shall have made settlements since the month of April 1789, or shall hereafter make any. The subjects of the other shall have free access and shall carry on their trade without any disturbance or molestation.”

The inquiries that naturally arise here are, on what places or parts of the North-West Coast did this article operate ; what rights were granted by it, and to what extent the United States, as the successors of Spain, in the ownership of Oregon, are bound by this treaty ?

These will be considered in their order.

Clearly the old Spanish settlements of the Californias were not included among the places or parts of the North-West Coast on which this article was intended to operate, for the reason that England, the party in

interest, has never claimed that they were. But on the contrary, in all her diplomatic and commercial intercourse with Spain since 1800, she has treated the soil of the Californias with the same consideration that she has any portion of the Spanish territories in Europe.—And since that country has formed a department of the Mexican Republic, England has set up no claims within its limits under this treaty.

Was Nootka Sound embraced among the places referred to in this article? That was the only settlement on the North West Coast, of the subjects of Spain or England, made between the month of April, 1787, and the date of the treaty, and was undoubtedly embraced in the Fifth Article. And so was the remainder of the coast, lying northward of Nootka, on which Spain had claims. It did not extend south of Nootka Sound. Not an inch of soil in the valley of the Columbia and its tributaries was included in the provisions of the treaty of 1763.

Our next inquiry relates to the nature and extent of the rights at Nootka, and northward, which England acquired by this treaty. They are defined in the concluding phrase of the article before cited. The sub-

jects of both the contracting Powers "shall have free access, and shall carry on their trade without disturbance or molestation." In other words the subjects of England shall have the same right to establish trading posts and carry on a trade with the Indians, as were, or should be enjoyed by Spanish subjects in those regions. Does this stipulation abrogate the sovereignty of Spain over those territories? England herself can scarcely urge with seriousness a proposition so ridiculously absurd. A grant of an equal right to settle in a country for purposes of trade, and a guarantee against "disturbance" and "molestation," does not, in any vocabulary, imply a cession of the sovereignty of the territory in which these acts are to be done.

The number and nature of the rights granted to England by this treaty, are simply a right to the joint occupancy of Nootka and the Spanish territories to the northward, for purposes of trade with the Indians; a joint tenancy, subject to be terminated at the will of the owner of the title to the fee and the sovereignty; and, if not thus terminated, to be terminated by the operations of the necessity of things—the annihilation of the trade

—the destruction of the Indians themselves as they should fall before the march of civilisation. It could not have been a perpetual right, in the contemplation of either of the contracting parties.

But there are reasons why the provisions of the treaty of 1763 never had been, and never can be binding on the United States as the successors of Spain in the Oregon territory.

There is the evidence of private gentlemen of the most undoubted character to show, that Spain neither surrendered to England any portion of Nootka, or other parts of the north-west coast ; for that if she offered to do so, the offer was not acted upon by England ; and testimony to the same effect in the debates of the times in the Parliament of Britain, in which this important fact is distinctly asserted, authorise us to declare that the treaty of 1763 was annulled by Spain, and so considered by England herself. And if England did not mean to show the world that she acquiesced in the non-fulfilment of Spain, she should have re-asserted her right, if she thought she had any, and not left third parties to infer that she had quietly abandoned them. The United States had every reason to infer

such abandonment ; and in view of it, thus manifested, purchased Oregon of Spain. Under these circumstances, with what justice can England, after the lapse of nearly half a century, come forward and demand of the successor of Spain rights in Oregon which she thus virtually abandoned—which were refused by Spain, and to which she never had the shadow of a right on the score of prior discovery, occupancy or purchase? The perpetually controlling and selfishness of her policy is the only plea that history will assign to her in accounting for her pretensions in this matter.

England also places her claim to Oregon upon the right of discovery. Let us examine this:—

The first English vessel which visited that coast was commanded by Francis Drake. He entered the Pacific in 1770* and sailed up the coast to the 45th parallel of north latitude, and then returned to the 38th degree; accepted the crown of the native Prince in the name of his Queen—called the country New Albion, returned to England and was knighted.

* This date is incorrect. It was in 1577; and he sailed to the 48th parallel of north latitude.— D.

The portions of Oregon seen by Drake had been seen and explored by the Spaniards several times within the previous thirty years.

Sir Thomas Cavendish next came upon the coast ; but did not see so much of it as Drake had seen.

The celebrated Captain Cook followed Cavendish. He saw the coast in latitude 43 and 48 degrees. He passed the Straits de Fuca without seeing them, and anchored in Nootka Sound on the 16th February, 1779.* In trading with the Indians there, he found that they had weapons of iron, ornaments of brass, and spoons of Spanish manufacture. Nootka had been discovered and occupied by the Spaniards four years before Cook arrived.

The subsequent English navigators—Mesrs. Vancouver, and others, so far as the Oregon coast was the field of their labours, were followers in the tracks pointed out by the previous discoveries of the Spaniards.

So ends the claim of England to Oregon, on the right of prior discovery. As opposed to England, Spain's rights on this principle were incontestible.

* He was killed on the 14th February, 1779.—ED.

By the treaty of Florida, ratified February 22d, 1819, Spain ceded to the United States her right in the Oregon territory, in the following words: "His Catholic Majesty cedes to the said United States all his rights, claims, and pretensions to any territories east and north of said line;" meaning the 42d parallel of north latitude, commencing at the head waters of the Arkansas, and running west to the Pacific; "and for himself, his heirs and successors, renounces all claim to the said territories for ever."

But the United States have rights to Oregon which of themselves annihilate the pretensions not only of England but the world. Her citizens first discovered that the country on which Nootka Sound is situated was an island; they first navigated that part of the Straits of Fuca lying between Puget's Sound and Queen Charlotte's Island, and discovered the main coast of north-west America, from latitude 48° to 50° north. American citizens also discovered Queen Charlotte's Island, sailed around it, and discovered the main land to the east of it, as far north as latitude 55°.

England can show no discoveries between these latitudes so important as these; and consequently has not equal rights with the

Americans as a discoverer, to that part of Oregon north of the 49th degree of latitude. We also discovered the Columbia River ; and its whole valley, in virtue of that discovery, accrues to us under the laws of nations. One of these laws is that the nation which discovers the mouth of a river, by implication discovers the whole country watered by it. We discovered the mouth of the Columbia and most of its branches ; and that valley is ours against the world—ours, also, by purchase from Spain, the first discoverer and occupant of the coast—ours by prior occupancy of its great river and valley, and by that law which gives us, in virtue of such discovery and occupancy, the territories naturally dependent upon such valley. We are the rightful and sole owner of all those parts of Oregon, which are not watered by the Columbia, lying on its northern and southern border, and which, in the language of the law, are naturally dependent upon it. Oregon territory, for all these reasons is the rightful property of the United States.

CONTENTS

TO

THE FIRST VOLUME.

CHAPTER I.

The Rendezvous—The Destination—The Education of Mules—The Santa Fé Traders—The Mormons—The Holy War—Entrance upon the Indian Territory—A Scene—An Encampment—A Loss—A Hunt—The Osage River—A Meeting and Parting—Kauzaus Indians—An Indian Encampment—Council Grove—Ruins—An Indian and his Wants—Elk—A Tempest—Captain Kelly—A comfortless Night . . . 1—38

CHAPTER II.

Scarcity of Food—An Incident—Looing and Bleating—Messrs. Bents—Trade—Little Arkansas—A Nauseous Meal—A Flood—An Onset—A Hard Ride—The Deliverance—The Arkansas—An Attack—The Similitude of Death—The Feast and a bit of Philosophy—The Traders Walworth and Alvarez's Teams—A Fright—A Nation of Indians—Their Camp and Hunts—A Treaty—A Tempest—Indian Butchering—A Hunt among the Buffalo—A Wounded Man—A Drive—A Storm and its Enemy—Night among the Buffalo—The Country and the Heavens—The Ford—A Mutiny and its Consequences—Blistered Fingers—Liberty—Bent's Fort—Disbanding. . . 39—100

CHAPTER III.

The Great Prairie Wilderness—Its Rivers and Soil—
 Its People and their Territories—Choctaws—Chick-
 asaws—Cherokees—Creeks—Senecas and Shawnees
 —Seminoles—Pottawatamies—Wecas—Pionkashas—
 Peorias and Kaskaskias—Ottowas—Shawnees or Sha-
 wanoes—Delawares—Kausaus—Kickapoos—Sauks
 and Foxes—Iowas—Otoes—Omehas—Puncahs—
 Pawnees, remnants—Carankauas—Cumanche, rem-
 nants—Knistineaux—Naudowisses or Sioux—Chippe-
 ways, and their traditions 101—172

CHAPTER IV.

Fort William—its Structure, Owners, People, Animals,
 Business, Adventures, and Hazards—A Division—A
 March—Fort el Puebla—Trappers and Whisky—A
 Genius—An Adventurous Iroquois—A Kentuckian—
 Horses and Servant—A Trade—A Start—Arkansas
 and Country—Wolfano Mountains—Creeks—Rio
 Wolfano—A Plague of Egypt—Cordilleras—James'
 Peak—Pike's Peak—A Bath—The Prison of the Ar-
 kansas—Entrance of the Rocky Mountains—A
 Vale 173-252

CHAPTER V.


An Ascent—A Misfortune—A Death—The Mountain
 of the Holy Cross—Leaping Pines—Killing a Buffalo

—Asses and Tyrants—Panther, &c.—Geography—
 Something about descending the Colorado of the
 West—Dividing Ridges—A Scene—Tumbleton's
 Park—A War Whoop—Meeting of Old Fellow
 Trappers—A Notable Tramp—My Mare—The eti-
 quette of the Mountains—Kelly's Old Camp, &c.—
 A Great Heart—Little Bear River—Vegetables and
 Bitterness—Two White Men, a Squaw and Child—
 A Dead Shot—What is Tasteful—Trapping—Black-
 foot and Sioux—A Bloody Incident—A Cave—Hot
 Spring—The Country—A Surprise—American and
 Canadian Trappers—The Grand River—Old Park—
 Death before us—The Mule—Despair 253—297

Soil—
 Chick-
 wnees
 has—
 Sha-
 Sauks
 ah—
 rem-
 nippe-
 —172

mals,
 n—A
 y—A
 an—
 ansas
 -Rio
 mes'
 Ar-
 —A
 252

tain
 falo



TRAVELS
IN THE
GREAT WESTERN PRAIRIES,

&c. &c.

CHAPTER I.

The Rendezvous—The Destination—The Education of Mules—The Santa Fé Traders—The Mormons—The Holy War—Entrance upon the Indian Territory—A Scene—An Encampment—A Loss—A Hunt—The Osage River—A Meeting and Parting—Kauzaus Indians—An Indian Encampment—Council Grove—Ruins—An Indian and his Wants—Elk—A Tempest—Captain Kelly—A comfortless Night.

ON the 21st of May, 1839, the author and sixteen others arrived in the town of Independence, Missouri. Our destination was the Oregon Territory. Some of our number sought health in the wilderness—others sought the wilderness for its own sake—and others sought a residence among the ancient forests and lofty heights of the valley of the Columbia; and each actuated by his own peculiar reasons, or interest, began his preparations for leaving the fron-

tier. Pack mules and horses and pack-saddles were purchased and prepared for service. Bacon and flour, salt and pepper, sufficient for four hundred miles, were secured in sacks; our powder-casks were wrapt in painted canvas, and large oil-cloths were purchased to protect these and our sacks of clothing from the rains; our arms were thoroughly repaired; bullets were moulded; powder-horns and cap-boxes filled; and all else done that was deemed needful, before we struck our tent for the Indian territory.

But before leaving this little woodland town, it will be interesting to remember that it is the usual place of rendezvous and "outfit" for the overland traders to Santa Fé and other Mexican states. In the month of May of each year, these traders congregate here, and buy large Pennsylvania wag-gons, and teams of mules to convey their calicoes, cottons, cloths, boots, shoes, etc. over the plains to that distant and hazardous market. It is quite amusing to green-horns, as those are called who have never been engaged in the trade, to see the mules make their first attempt at practical pulling. They are harnessed in a team, two upon the shaft, and the remainder two abreast in

long swinging iron traces ; and then, by way of initiatory intimation that they have passed from a life of monotonous contemplation, in the seclusion of their nursery pastures, to the bustling duties of the "Santa Fé trade," a hot iron is applied to the thigh or shoulder of each, with an embrace so cordially warm, as to leave there, in blistered perfection, the initials of their last owner's name. This done, a Mexican Spaniard, as chief muleteer, mounts the right-hand wheel mule, and another, the left hand one of the span next the leaders, while four or five others, as foot-guard, stand on either side, armed with whips and thongs. The team is straightened—and now comes the trial of passive obedience. The chief muleteer gives the shout of march, and drives his long spurs into the sides of the animal that bears him ; his companion before follows his example ; but there is no movement. A leer—an unearthly bray, is the only response of these martyrs to human supremacy. Again the team is straightened, again the rowel is applied, the body-guard on foot raise the shout, and all apply the lash at the same moment. The untutored animals kick and leap, rear and plunge, and fall in their harness. In fine, they act the mule,

and generally succeed in breaking neck or limb of some one of their number, and in raising a tumult that would do credit to any order of animals accustomed to long ears.

After a few trainings, however, of this description, they move off in fine style. And, although some luckless animal may at intervals brace himself up to an uncompromising resistance of such encroachment upon his freedom, still, the majority preferring passive obedience to active pelting, drag him onward, till, like themselves, he submits to the discipline of the traces.

'Independence' was the first location of the *Mormons* west of the Mississippi. Here they laid out grounds for their temple, built the 'Lord's store,' and in other ways prepared the place for the permanent establishment of their community. But, becoming obnoxious to their neighbours, they crossed the Missouri, and founded the town of 'Far West.' In 1838 they recommenced certain practices of their faith in their new abode, and were ejected from the state by its military forces.

The misfortunes of these people seem to have arisen from proceeding upon certain rules of action peculiar to themselves. The basis of these rules is the assumption that

they are the "Saints of the Most High," to whom the Lord promised of old the inheritance of the earth; and that as such they have the right to take possession of whatever they may be inspired to desire. Any means are justifiable, in their belief, to bring about the restoration to the "Children of God" of that which He has bequeathed to them. In obedience to these rules of action, any Mormon or "Latter-Day Saint" labouring for hire on a "worldly" man's plantation, claimed the right to direct what improvements should be made on the premises; what trees should be felled, and what grounds should, from time to time, be cultivated. If this prerogative of saintship were questioned by the warm-blooded Missourians, they were with great coolness and gravity informed that their godly servants expected in a short time to be in comfortable possession of their employers' premises; for that the Latter-Days had come, and with them the Saints; that wars and carnage were to be expected; and that the Latter-Day Prophet had learned, in his communications with the Court of Heaven, that the Missourians were to be exterminated on the first enlargement of the borders of "Zion;" and that over the graves of those "enemies

of all righteousness" would spring that vast spiritual temple which was "to fill the earth."

The prospect of being thus immolated upon the altar of Mormonism, did not produce so much humility and trembling among these hardy frontiersmen as the prophet Joe had benevolently desired. On the contrary, the pious intimation that their throats would be cut to glorify God, was resisted by some ruthless and sinful act of self-defence ; and all the denunciations of the holy brotherhood were impiously scorned as idle words. However, in spite of the irreligious wrath of these deluded, benighted Missourians, the Saints cut timber wherever they listed on the domains which were claimed by the people of the world. And if the "Lord's hogs or horses" wanted corn, the farms in the hands of the wicked were resorted to at a convenient hour of the night for a supply. In all these cases, the "Saints" manifested a kind regard to the happiness even of the enemies of their faith. For whenever they took corn from fields in possession of the world's people, they not only avoided exciting unholy wrath by allowing themselves to be seen in the act, but, in order that peace might

reign in the bosoms of the wicked, even, the longest possible time, they stripped that portion of the harvest field which would be last seen by the ungodly owner.

The "Church militant," however, being inefficient and weak, the Prophet Joe declared that it was their duty to use whatever means the Lord might furnish to strengthen themselves. And as one powerful means would be the keeping its doings as much as possible from the world, it was he said, the will of Heaven, revealed to him in proper form, that in no case, when called before the ungodly tribunals of this perverse and blind generation, should they reveal, for any cause, any matter or thing which might, in its consequences, bring upon the brotherhood the infliction of those pretended rules of Justice, by the world called Laws. Under the protection of this prophecy, a band of the brethren was organized, called the "Tribe of Dan," whose duty it was to take and bring to the "Lord's store," in the far West, any of the Lord's personal estate which they might find in the possession of the world, and which might be useful to the "Saints," in advancing their kingdom. Great good is said to have been done by this Tribe of Dan ;

for the Lord's store was soon filled, and the Saints praised the name of Joe. The Prophet's face shone with the light of an all-subduing delight at the increase of "Zion," and the efficiency of his administration.

The Missourians, however, were destitute of the Latter-Day Faith, and of just views of the rights devised to those, who, in the Lord's name, should destroy his adversaries, and restore the earth to the dominion of millennial righteousness. Poor mortals and deluded sinners! They believed that the vain and worldly enactments of legislative bodies were to prevail against the inspirations of the Latter-Day Prophet Joe; and in their unsanctified zeal, declared the Saints to be thieves, and unjust, and murderous; and the Tribe of Dan to be a pest to the constitutional and acknowledged inherent and natural right to acquire, possess, and enjoy property. From this honest difference of opinion arose the "Mormon War," whose great events are recorded in the narrative of the "Latter-Day Saints?" Some events, there were, however, not worthy to find record there, which may be related here.

The Governor of the Missouri ordered

out the State troops to fight and subdue the Mormons, and take from them the property which the "Tribe of Dan" had deposited in the "Lord's brick store" in the "citadel of Zion," called "Far West." It was in 1838 they appeared before the camp of the "Saints" and commanded them to surrender. It was done in the manner hereafter described. But before this event transpired, I am informed that the Prophet Joe opened his mouth in the name of the Lord, and said it had been revealed to him that the scenes of Jericho were to be re-enacted in Far West; that the angelic host would appear on the day of battle, and by their power give victory to the "Saints."

To this end he ordered a breast-work of inch pine boards to be raised around the camp, to show by this feeble protection against the artillery of their foes, that their strength was in the "breast-plate of righteousness," and that they were the soldiers of the militant portion of the Kingdom of Heaven. There were moments of awful suspense in the camp of the "Saints." The Missouri bayonets bristled brightly near their ranks, and an occasional bullet carelessly penetrated the pine-board rampart, regardless of the inhibition of the

Prophet. The Heavens were gazed upon for the shining host, and listening ears turned to catch the rushing of wings through the upper air. The demand of surrender was again and again repeated; but Faith had seized on Hope, and Delay was the offspring.

At this juncture of affairs, a sturdy old Missourian approached the brick store, pickaxe in hand, apparently determined to do violence to the sacred depository. One of the sisters in robes of white accosted him, and with proper solemnity made known that the "Lord of the Faithful" had revealed to Joe, the Prophet, that every hand raised against that "holy structure" would instantly be withered. The frontiersman hesitated, but the hardihood characteristic of these men of the rifle returning, he replied, "Well, old gal, I'll go it on one hand any how." The awful blow was struck; the hand did not wither! "I doubles up now," said the daring man, and with both hands inflicted a heavy blow upon a corner brick. It tumbled to the ground, and the building quickly fell under the weight of a thousand vigorous arms. The confidence of the Saints in their Prophet waned, and a surrender followed.

Some of the principal men were put in custody, but the main body were permitted to leave the State without farther molestation. We afterwards met many of them with their herds, &c., on the road from Far West to Quincy, Illinois. It was strongly intimated by the planters in that section of country, that these emigrating "saints" found large quantities of the "Lord's corn" on their way, which they appropriated as need suggested to their own and their animals' wants.

The origin of the "Book of Mormon" was for some time a mystery. But recent developements prove it to have been written in 1812 by the Rev. Solomon Spaulding, of New Salem, in the state, Ohio. It was composed by that gentleman as a historical romance of the long extinct race who built the mounds and forts which are scattered over the valley States. Mr. Spaulding read the work while composing it to some of his friends, who, on the appearance of the book in print, were so thoroughly convinced of its identity with the romance of their deceased pastor, that search was made, and the original manuscript found among his papers. But there was yet a marvel how the work could have got into the hands of Joe

Smith. On further investigation, however, it appeared that the reverend author had entertained thoughts of publishing it; and, in pursuance of his intention, had permitted it to lie a long time in the printing office in which Sidney Rigdon, who has figured so prominently in the history of the Mormons, was at the time employed. Rigdon, doubtless, copied poor Spaulding's novel, and with it, and the aid of Joe Smith, has succeeded in building up a system of superstition, which, in vileness and falsehood, is scarcely equalled by that of Mahomet.

Solomon Spaulding was a graduate of Dartmouth College.

On the 30th of May, we found ourselves prepared to move for the Indian Territory. Our pack-saddles being girded upon the animals, our sacks of provisions, &c. snugly lashed upon them, and protected from the rain that had begun to fall, and ourselves well mounted and armed, we took the road that leads off southwest from Independence in the direction of Santa Fé. But the rains which had accompanied us daily since we left Peoria, seemed determined to escort us still, our ill-natured scowls to the contrary notwithstanding: for we had travelled only three miles when

such torrents fell, that we found it necessary to take shelter in a neighbouring school-house for the night. It was dismal enough ; but a blazing fire within, and a merry song from a jovial member of our company imparted as much consolation as our circumstances seemed to demand, till we responded to the howling storm the sonorous evidence of sweet and quiet slumber.

The following morning was clear and pleasant, and we were early on our route. We crossed the stream called Big Blue, a tributary of the Missouri, about twelve o'clock, and approached the border of the Indian domains. All were anxious now to see and linger over every object which reminded us we were still on the confines of that civilization which we had inherited from a thousand generations ; a vast and imperishable legacy of civil and social happiness. It was, therefore, painful to approach the last frontier enclosure—the last habitation of the white man—the last semblance of home. At length the last cabin was approached. We drank at the well and travelled on. It was now behind us. All, indeed was behind us with which the sympathies of our young days had mingled their holy memories. Before us were the treeless

plains of green, as they had been since the flood—beautiful, unbroken by bush or rock ; unsoiled by plough or spade ; sweetly scented with the first blossomings of the spring. They had been, since time commenced, the theatre of the Indian's prowess—of his hopes, joys, and sorrows. Here, nations, as the eve of deadly battle closed around them, had knelt and raised the votive offering to Heaven, and implored the favour and protection of the Great Spirit who had fostered their fathers upon the wintry mountains of the North, and when bravely dying, had borne them to the islands of light beneath the setting sun. A lovely landscape this, for an Indian's meditation ! He could almost behold in the distance where the plain and sky met, the holy portals of his after-state—so mazy and beautiful was the scene !

Having travelled about twenty-five miles over this beautiful prairie, we halted on the banks of a small stream at a place called Elm Grove. Here we pitched our tent, tied our horses to stakes, carried for that purpose, and after considerable difficulty having obtained fuel for a fire, cooked and ate for the first time in the Indian Territory.

At this encampment final arrange-

ments were made for our journey over the Prairies. To this end provisions, arms, ammunition, packs and pack-saddles, were overhauled, and an account taken of our common stock of goods for trade with the Indians. The result of this examination was, that we determined to remain here a while, and send back to the Kauzaus Indian mill for two hundred pounds of flour. We were induced to take this step by assurances received from certain traders whom we met coming from the mountains, that the buffalo had not advanced so far north as to furnish us with their fine hump-ribs so early by a week or fortnight as we had expected. Officers were also chosen and their powers defined; and whatever leisure we found from these duties during a stay of two days, was spent in regaling ourselves with strawberries and gooseberries, which grew in great abundance near our camp.

Our friends having returned from the mill with the flour for which they had been despatched, we left Elm Grove on the 3d of June, travelled along the Santa Fé trail about fifteen miles, and encamped upon a high knoll, from which we had an extensive view of the surrounding plains. The grass was now about four inches in height, and

bent and rose in most sprightly beauty under the gusts of wind which at intervals swept over it. We remained here a day and a half, waiting for two of our number who had gone in search of a horse that had left our encampment at Elm Grove. The time, however, passed agreeably. We were, indeed, beyond the sanctuaries of society, and severed from the kind pulsations of friendship; but the spirit of the Red Man, wild and careless as the storms he buffets, began to come over us; and we shouldered our rifles and galloped away for a deer in the lines of timber that threaded the western horizon. Our first hunt in the depths of the beautiful and dreadful wilderness! It was attended with no success, however, but was worth the effort. We had begun to hunt our food.

In the afternoon of the 4th, our friends returned with the strayed animals. The keepers immediately fired the signal-guns, and all were soon in camp. Our road on the 5th was through a rich, level prairie, clothed with the wild grass common to the plains of the West. A skirt of black oak timber occasionally lined the horizon or strayed up a deep ravine near the trail. The extreme care of the pioneers in the

overland Santa Fé trade was every where noticeable, in the fact that the track of their richly-loaded waggons never approached within musket-shot of these points of timber. Fifteen miles' march brought us to our place of encampment. A certain portion of the company allotted to that labour, unpacked the company's mules of the common-stock property, provisions, ammunitions, &c. ; another portion pitched the tent ; another gathered wood and kindled a fire ; whilst others brought water, and still others again put seething-pots and frying-pans to their appropriate duties. So that at this, as at many a time before and after, a few minutes transposed our little cavalcade from a moving troop into an eating, drinking, and joyous camp. A thunder-storm visited us during the night. The lightning was intensely vivid, and the explosions were singularly frequent and loud. The sides of the heavens appeared to war like contending batteries in deadly conflict. The rain came in floods ; and our tent, not being ditched around, was flooded soon after the commencement of the storm, and ourselves and baggage thoroughly drenched.

The next day we made about fifteen miles through the mud and rain, and stopped for

the night near a solitary tree upon the bank of a small tributary of the Konzas river. Here fortune favoured our fast decreasing larder. One of the company killed a turtle, which furnished us all with an excellent supper. This was the only description of game that we had seen since leaving the frontier.

On the 7th, as the sun was setting, we reached Osage River—a stream which flows into the Missouri below Jefferson City. The point where we struck it, was one hundred miles south-west of Independence. We pitched our tent snugly by a copse of wood within a few yards of it; staked down our animals near at hand, and prepared, and ate in the usual form, our evening repast. Our company was divided into two messes, seven in one, and eight in the other. On the ground, each with a tin pint cup and a small round plate of the same material, the first filled with coffee, tea, or water, the last with fried bacon and dough fried in fat; each with a butcher-knife in hand, and each mess sitting, tailor-like, around its own frying-pan, eating with the appetite of tigers formed the *coup-d'œil* of our company at supper on the banks of the Osage.

Near us were encamped some wagoners on their return to Missouri, who had been out to Council Grove with the provisions and that part of the goods of the Santa Fé traders which the teams of untrained mules had been unable to draw when they left Independence. With these men we passed a very agreeable evening; they amused us with yarns of mountain-life, which from time to time had floated in, and formed the fireside legends of that wild border. In the morning, while we were saddling our animals, two of the Kauzaus Indians came within a few rods of our camp, and waited for an invitation to approach. They were armed with muskets and knives. The manner of carrying their fire-arms was peculiar, and strongly characteristic of Indian caution. The breech was held in the right hand, and the barrel rested on the left arm; thus they are always prepared to fire. They watched us narrowly, as if to ascertain whether we were friends or foes, and upon our making signs to them to approach, they took seats near the fire, and with most imperturbable calmness, commenced smoking the compound of willow-bark and tobacco with which they are wont to regale themselves. When we left the ground, one of

the men threw away a pair of old boots, the soles of which were fastened with iron nails. Our savage visitors seized upon them with the greatest eagerness, and in their pantomimic language, aided by harsh, guttural grunts, congratulated themselves upon becoming the possessors of so much wealth. At eight o'clock we were on march.

The morning breezes were bland, and a thousand young flowers gemmed the grassy plains. It seemed as if the tints of a brighter sky and the increasing beauty of the earth were lifting the clouds from the future, and shedding vigour upon our hopes. But this illusion lasted but a moment. Three of my valuable men had determined to accompany the waggoners to the States; and as they filed off and bade adieu to the enterprise in which they had embarked, and blighted many cheering expectations of social intercourse along our weary way-faring to Oregon, an expression of deep discouragement shaded every face. This was of short duration. The determination to penetrate the valleys of Oregon soon swept away every feeling of depression, and two hunters being sent forward to replenish our larder, we travelled happily onward.

The Osage River at this place is one

hundred yards wide, with about two-and-a-half feet of water. Its banks are clothed with timber of cotton-wood, ash and hickory. We crossed it at eight o'clock in the morning, passed through the groves which border it, and continued to follow the Santa Fé trail. The portion of country over which it ran was undulating and truly beautiful; the soil rich, very deep, and intersected by three small streams, which appeared from their courses to be tributaries of the Osage.

At night-fall, we found ourselves upon a height overlooking a beautiful grove. This we supposed to be Council Grove. On the swell of the hill were the remains of an old Kauzaus' encampment; a beautiful clear spring gushed out from the rock below. The whole was so inviting to us, weary and hungry as we were, that we determined to make our bed there for the night. Accordingly, we fired signal-guns for the hunters, pitched our tents, broke up the boughs which had been used by the Indians in building their wigwams, for fuel, and proceeded to cook our supper. This encampment had been made by the Kauzaus six years ago, when on their way south to their annual buffalo-hunt. A semi-circular piece of ground was enclosed by the outer lodges.

The area was filled with wigwams, built in straight lines, running from the diameter to the circumference. They were constructed in the following manner. Boughs of about two inches in diameter were inserted by their butts into the ground, and withed together at the top in an arched form ; over these were spread blankets, skins of the buffalo, etc. Fires were built in front of each: the grass beneath, covered with skins, made a delightful couch, and the Indian's home was complete. Several yards from the outer semi-circular row of lodges and parallel to it, we found large stakes driven firmly into the earth, for the purpose of securing their horses during the night. We appropriated to ourselves, without hesitation, whatever we found here of earth, wood or water, which could be useful to us, and were soon very comfortable. About nine o'clock, our signal-guns were answered by the return of our hunters. They had scoured the country all day in quest of game, but found none. Our hopes were somewhat depressed by this result. We had but one hundred pounds of flour and one side of bacon left ; and the buffalo, by the best estimates we could make, were still three hundred miles distant ; the country between

us and these animals, too, being constantly scoured by Indian hunters, afforded us but little prospect of obtaining other game. However, we did not dwell very minutely upon the evils that might await us, but having put ourselves upon short allowance, and looked at our horses as the means of venting starvation, we sought rest for the fatigues of the next day's march.

In the morning we moved down the hill. Our way lay directly through the little grove already referred to ; and, however we might have admired its freshness and beauty, we were deterred from entering into the full enjoyment of the scene by the necessity, which we supposed existed of keeping, a sharp look-out among its green recesses for the lurking savage. The grove is the northern limit of the wanderings of the Cumanches—a tribe of Indians who make their home on the rich plains along the western borders of the republic of Texas. Their ten thousand warriors, their incomparable horsemanship, their terrible charge, the unequalled rapidity with which they load and discharge their fire-arms, and their insatiable hatred, make the enmity of these Indians more dreadful than that of any other tribe of aborigines. Fortunately for us, however,

these Spartans of the plains did not appear, and right merrily did we cross the little savannah between it and Council Grove, a beautiful lawn of the wilderness, some of the men hoping for the sweets of the beech-tree, others for a shot at a turkey or a deer, and others again that among the drooping boughs and silent glades might be found the panting loins of a stately elk.

Council Grove derives its name from the practice among the traders, from the commencement of the overland commerce with the Mexican dominions, of assembling there for the appointment of officers and the establishment of rules and regulations to govern their march through the dangerous country south of it. They first elect their commander-in-chief. His duty is to appoint subordinate leaders, and to divide the owners and men into watches, and to assign them their several hours of duty in guarding the camp during the remainder of their perilous journey. He also divides the caravan into two parts, each of which forms a column when on march. In these lines he assigns each team the place in which it must always be found. Having arranged these several matters, the council breaks up; and the commander, with the guard on

duty, moves off in advance to select the track and anticipate approaching danger. After this guard the head teams of each column lead off about thirty feet apart, and the others follow in regular lines, rising and dipping gloriously; two hundred men, one hundred waggons, eight hundred mules; shoutings and whippings, and whistlings and cheerings, are all there; and, amidst them all, the hardy Yankee move happily onward to the siege of the mines of Montezuma. Several objects are gained by this arrangement of the waggons. If they are attacked on march by the Cumanche cavalry or other foes, the leading teams file to the right and left, and close the front; and the hindermost, by a similar movement, close the rear; and thus they form an oblong rampart of waggons laden with cotton goods that effectually shields teams and men from the small arms of the Indians. The same arrangement is made when they halt for the night.

Within the area thus formed are put, after they are fed, many of the more valuable horses and oxen. The remainder of the animals are 'staked'—that is, tied to stakes, at a distance of twenty or thirty yards, around the line. The ropes by which

they are fastened are from thirty to forty feet in length, and the stakes to which they are attached are carefully driven, at such distances apart, as shall prevent their being entangled one with another.

Among these animals the guard on duty is stationed, standing motionless near them, or crouching so as to discover every moving spot upon the horizon of night. The reasons assigned for this, are, that a guard in motion would be discovered and fired upon by the cautious savage before his presence could be known ; and farther, that it is impossible to discern the approach of an Indian creeping among the grass in the dark, unless the eye of the observer be so close to the ground as to bring the whole surface lying within the range of vision between it and the line of light around the lower edge of the horizon. If the camp be attacked, the guard fire and retreat to the waggons. The whole body then take positions for defence ; at one time sallying out, rescue their animals from the grasp of the Indians ; and at another, concealed behind their waggons, load and fire upon the intruders with all possible skill and rapidity. Many were the bloody battles fought on the ' trail,' and such were some of the anxie-

ties and dangers that attended and still attend the 'Santa Fé Trade.' Many are the graves, along the track, of those who have fallen before the terrible cavalry of the Cumanches. They slumber alone in this ocean of plains: no tears bedew their graves; no lament of affection breaks the stillness of their tomb. The tramp of savage horsemen—the deep bellowing of the buffalo—the nightly howl of the hungry wolf—the storms that sweep down at midnight from the groaning caverns of the 'shining heights;' or, when Nature is in a tender mood, the sweet breeze that seems to whisper among the wild flowers that nod over his dust in the spring—say to the dead, "You are alone; no kindred bones moulder at your side."

We traversed Council Grove with the same caution and in the same manner as we had the other; a platoon of four persons in advance to mark the first appearance of an ambuscade; behind these the pack animals and their drivers; on each side an unincumbered horseman; in the rear a platoon of four men, all on the look-out, silent, with rifles lying on the saddles in front, steadily winding along the path that the heavy wag-gons of the traders had made among the

matted under-brush. In this manner we marched half a mile, and emerged from the Grove at a place where the traders had, a few days before, held their council. The grass in the vicinity had been gnawed to the earth by their numerous animals ; their fires were still smouldering and smoking ; and the ruts in the road were fresh. These indications of our vicinity to the great body of the traders produced an exhilarating effect on our spirits ; and we drove merrily away along the trail, cheered with renewed hopes that we should overtake our countrymen, and be saved from starvation.

The grove that we were now leaving was the largest and most beautiful we had passed since leaving the frontier of the States. The trees, maple, ash, hickory, black walnut, oaks of several kinds, butternut, and a great variety of shrubs clothed with the sweet foliage of June—a pure stream of water murmuring along a gravelly bottom, and the songs of the robin and thrush, made Council Grove a source of delight to us, akin to those that warm the hearts of pilgrims in the great deserts of the East, when they behold, from the hills of scorching sands, the green thorn-tree, and

the waters of the bubbling spring. For we also were pilgrims in a land destitute of the means of subsistence, with a morsel only of meat and bread per day, lonely and hungry ; and although we were among the grassy plains instead of a sandy waste, we had freezing storms, tempests, lightning and hail, which, if not similar in the means, were certainly equal in the amount of discomfort they produced, to the sand-storms of the Great Sahara.

But we were leaving the Grove and the protection it might yield to us in such disagreeable circumstances. On the shrubless plain again ! To our right the prairie rose gradually, and stretched away for ten miles, forming a beautiful horizon. The whole was covered with a fine coat of grass a foot in height, which was at this season of the deepest and richest green. Behind us lay a dark line of timber, reaching from the Grove far into the eastern limits of sight, till the leafy tops seemed to wave and mingle among the grass of the wild swelling meadows. The eyes ached as we endeavoured to embrace the view. A sense of vastness was the single and sole conception of the mind !

Near this grove are some interesting In-

dian ruins. They consist of a collection of dilapidated mounds, seeming to indicate the truth of the legend of the tribes, which says, that formerly this was the Holy ground of the nations, where they were accustomed to meet to adjust their difficulties, exchange the salutations of peace, and cement the bonds of union with smoking, and dancing, and prayers, to the Great Spirit.

We had advanced a few miles in the open country when we discovered, on the summit to the right, a small band of Indians. They proved to be a party of Caws or Kauzaus. As soon as they discovered our approach, two of them started in different directions at the top of their speed, to spread the news of our arrival among the remote members of the party. The remainder urged on with the utmost velocity their pack-horses laden with meat, skins, blankets, and other paraphernalia of a hunting excursion. We pursued our way, making no demonstrations of any kind, until one old brave left his party, and came towards us, stationing himself beside our path, and awaiting our near approach. He stood quite upright and motionless. As we advanced, we noted closely his appearance

and position. He had no clothing, except a blanket tied over the left shoulder and drawn under the right arm. His head was shaven entirely bare, with the exception of a tuft of hair about two inches in width, extending from the centre of the occiput over the middle of the head to the forehead. It was short and coarse, and stood erect, like the comb of a cock. His figure was the perfection of physical beauty. It was five feet nine or ten inches in height, and looked the Indian in every respect. He stood by the road-side, apparently perfectly at ease ; and seemed to regard all surrounding objects, with as much interest as he did us. This is a distinguishing characteristic of the Indian. If a thunderbolt could be embodied and put in living form before their eyes, it would not startle them from their gravity. So stood our savage friend, to all appearance unaware of our approach. Not a muscle of his body or face moved, until I rode up and proffered him a friendly hand. This he seized eagerly and continued to shake it very warmly, uttering meanwhile with great emphasis and rapidity, the words "How de," "how," "how." As soon as one individual had withdrawn his hand from his grasp, he

passed to another, repeating the same process and the same words. From the careful watch we had kept upon his movements since he took his station, we had noticed that a very delicate operation had been performed upon the lock of his gun. Something had been warily removed therefrom, and slipped into the leathern pouch worn at his side. We expected, therefore, that the never-failing appeal to our charity would be made for something ; and in this we were not disappointed. As soon as the greetings were over, he showed us, with the most solicitous gestures, that his piece had no flint. We furnished him with one ; and he then signified to us that he would like something to put in the pan and barrel ; and having given him something of all, he departed at the rapid swinging gait so peculiar to his race.

As we advanced, the prairie became more gently undulating. The heaving ridges which had made our trail thus far appear to pass over an immense sea, the billows of which had been changed to waving meadows the instant they had escaped from the embraces of the tempest, gave place to wide and gentle swells, scarcely perceptible over the increased expanse in sight. Ten

miles on the day's march ; the animals were tugging lustily through the mud, when the advance guard shouted " Elk ! Elk !" and " steaks broiled," and " ribs boiled," and " marrow bones," and " no more hunger !" " Oregon for ever, starve or live," as an appointed number of my companions filed off to the chase.

The hunters circled around the point of the sharp ridge on which the Elk were feeding, in order to bring them between themselves and the wind ; and laying closely to their horses' necks, they rode slowly and silently up the ravine towards them. While these movements were making, the cavalcade moved quietly along the trail for the purpose of diverting the attention of the Elk from the hunters. And thus the latter were enabled to approach within three hundred yards of the game before they were discovered. But the instant—that anxious instant to our gnawing appetites—the instant that they perceived the crouching forms of their pursuers approaching them, tossing their heads in the air, and snuffing disdainfully at such attempt to deceive their wakeful senses, they put hoof to turf in fine style. The hunters attempted pursuit ; but having to ascend one side of the ridge,

while the Elk in their flight descended the other, they were at least four hundred yards distant, before the first bullet whistled after them. None were killed. And we were obliged to console our hunger with the hope that three hunters, who had been despatched ahead this morning, would meet with more success. We encamped soon after this tourney of ill luck—ate one of the last morsels of food that remained—pitched our tent, stationed the night-guard, &c., and, fatigued and famished, stretched ourselves within it.

On the following day we made twenty-five miles over a prairie nearly level, and occasionally marshy. In the afternoon we were favoured with what we had scarcely failed, for a single day, to receive since the commencement of our journey, viz: all several and singular, the numerous benefits of a thunder-storm. As we went into camp at night, the fresh ruts along the trail indicated the near vicinity of some of the Santa Fé teams. No sleep; spent the night in drying our drenched bodies and clothes.

On the 12th under weigh very early: and travelled briskly along, intending to overtake the traders before nightfall. But

another thunder-storm for a while arrested the prosecution of our desires.— It was about three o'clock when a black cloud arose in the south-east, another in the south-west, and another in the north-east; and involving and evolving themselves like those that accompany tornadoes of other countries, they rose with awful rapidity towards the zenith. Having mingled their dreadful masses over our heads, for a moment they struggled so terrifically that the winds appeared hushed at the voice of their dread artillery—a moment of direful battle; and yet not a breath of wind. We looked up for the coming catastrophe indicated by the awful stillness; and beheld the cloud rent in fragments, by the most terrific explosion of electricity we had ever witnessed. Then, as if every energy of the destroying elements had been roused by this mighty effort, peal upon peal of thunder rolled around, and up and down the heavens; and the burning bolts appeared to leap from cloud to cloud across the sky, and from heaven to earth, in such fearful rapidity, that the lurid glare of one had scarcely fallen on the sight, when another followed of still greater intensity. The senses were abso-

lutely stunned by the conflict. Our animals, partaking of the stupifying horror of the scene, madly huddled themselves together and became immovable. They heeded neither whip nor spur; but with backs to the tempest drooped their heads, as if awaiting their doom. The hail and rain came down in torrents. The plains were converted into a sea; the sky, overflowing with floods, lighted by a continual blaze of electric fire! It was such a scene as no pen can adequately describe.

After the violence of the storm had in some degree abated, we pursued our way, weary, cold and hungry. About six o'clock we overtook a company of Santa Fé traders, commanded by Captain Kelly. The gloom of the atmosphere was such, that when we approached his camp, Captain Kelly supposed us to be Indians, and took measures accordingly to defend himself. Having stationed his twenty-nine men within the barricade formed by his waggons, he himself, accompanied by a single man, came out to reconnoitre. He was not less agreeably affected, to find us whites and friends, than were we at the prospect of society and food. Traders always carry a supply of wood over these naked plains,

and it may be supposed that, drenched and pelted as we had been by the storm, we did not hesitate to accept the offer of their fire to cook our supper, and warm ourselves. But the rain continued to fall in cold shivering floods; and, fire excepted, we might as well have been elsewhere as in company with our countrymen, who were as badly sheltered and fed, as ourselves. We, therefore, cast about for our own means of comfort. While some were cooking our morsel of supper, others staked out the animals, others pitched our tent; and all, when their tasks were done, huddled under its shelter. We now numbered thirteen.

We ate our scanty suppers, drank the water from the puddles, and sought rest. But all our packs being wet, we had no change of wardrobe, that would have enabled us to have done so with a hope of success. We, however, spread our wet blankets upon the mud, put our saddles under our heads, had a song from our jolly Joe, and mused and shivered until morning.

As the sun of the 13th rose, we drove our animals through Cottonwood creek. It had been very much swollen by the rains of the previous day; and our packs

and ourselves, were again thoroughly wet. But, once out of the mire and the dangers of the flood, our hearts beat merrily as we lessened, step by step, the distance from Oregon.

CHAPTER II.

Scarcity of Food—An Incident—Looing and Bleating—Messrs. Bents—Trade—Little Arkansas—A Nauseous Meal—A Flood—An Onset—A Hard Ride—The Deliverance—The Arkansas—An Attack—The Similitude of Death—The Feast and a bit of Philosophy—The Traders Walworth and Alvarez's Teams—A Fright—A Nation of Indians—Their Camp and Hunts—A Treaty—A Tempest—Indian Butchering—A Hunt among the Buffalo—A Wounded Man—A Drive—A Storm and its Enemy—Night among the Buffalo—The Country and the Heavens—The Ford—A Mutiny and its Consequences—Blistered Fingers—Liberty—Beat's Fort—Disbanding.

OUR hunters, who had been despatched from Council Grove in search of game, had rejoined us in Kelly's camp. And as our larder had not been improved by the hunt, another party was sent out, under orders to advance to the buffalo with all possible dispatch, and send back to the main body a portion of the first meat that should be taken. This was a day of mud and discomfort. Our pack and riding animals, constantly annoyed by the slippery clay

beneath them, became restive, and not unfrequently relieved themselves of riders or packs, with little apparent respect for the wishes of their masters. And yet, as if a thousand thorns should hatchel out at least one rose, we had one incident of lively interest. For, while halting to secure the load of a pack-mule, whose obstinacy would have entitled him to that name, whatever had been his form, we espied upon the side of a neighbouring ravine several elk and antelope. The men uttered pleas for their stomachs at the sight of so much fine meat, and with teeth shut in the agony of expectation, primed anew their rifles, and rushed away for the prize.

Hope is very delusive, when it hunts elk upon the open plain. This fact was never more painfully true, than in the present instance. They were approached against the wind—the ravines that were deepest, and ran nearest the elk, were traversed in such a manner that the huntsmen were within three hundred yards of them before they were discovered; and then never did horses run nearest their topmost speed for a stake in dollars than did ours for a steak of meat. But, alas! the little advantage gained at the start, from the bewildered

inaction of the game, began to diminish as soon as those fleet coursers of the prairie laid their nimble hoofs to the sward, and pledged life upon speed. In this exigency a few balls were sent whistling after them, but they soon slept in the earth, instead of the panting hearts they were designed to render pulseless ; and we returned to our lonely and hungry march.

At sunset we encamped on the banks of a branch of the Arkansas. Our rations were now reduced to one-eighth of a pint of flour to each man. This, as our custom was, was kneaded with water, and baked or rather dried in our frying-pan, over a fire sufficiently destitute of combustibles to have satisfied the most fastidious miser in that line.—Thus refreshed, and our clothing dried in the wind during the day, we hugged our rifles to our hearts, and slept soundly.

The sun of the following morning was unusually bright, the sky cloudless and delightfully blue. These were new pleasures ; for the heavens and the earth had, till that morning, since our departure from home, scourged us with every discouragement which the laws of matter could produce. Now all around us smiled. Dame

Nature, a prude though she be, seemed pleased that she had belaboured our courage with so little success. To add to our joy, a herd of oxen and mules were feeding and lowing upon the opposite bank of the stream. They belonged to the Messrs. Bents, who have a trading post upon the Arkansas. One of the partners and thirty odd men were on their way to St. Louis, with ten waggons laden with peltries. They were also driving down two hundred Santa Fé sheep, for the Missouri market. These animals are usually purchased from the Spaniards; and if the Indians prove far enough from the track so as to permit the purchaser to drive them into the States, his investment is unusually profitable. The Indians, too, residing along the Mexican frontier, not infrequently find it convenient to steal large numbers of mules, &c., from their no less swarthy neighbours; and from the ease with which they acquire them, find themselves able and willing to sell them to traders for a very easily arranged compensation.

Of these several sources of gain, it would seem the Messrs. Bents avail themselves; since, on meeting the gentleman in charge of the waggons before spoken of, he in-

formed us that he had lost thirty Mexican mules and seven horses ; and desired us, as we intended to pass his post, to recover and take them back. A request of any kind from a white face in the wilderness is never denied. Accordingly, we agreed to do as he desired, if within our power.

We made little progress to-day. Our packs, that had been soaked by storm and stream, required drying, and for that purpose we went early into camp. The country in which we now were, was by no means sacred to safety of life, limb or property. The Pawnee and Cumanche war-parties roam through it during the spring and summer months, for plunder and scalps. The guards, which we had had on the alert since leaving Council Grove, were therefore carefully stationed at night-fall among the animals around the tent, and urged to the most careful watchfulness. But no foe molested us. In the expressive language of the giant of our band, prefaced always with an appropriate sigh and arms akimbo, " We were not murdered yet."

About twelve o'clock of the 14th, we passed the Little Arkansas. Our hunters had been there the previous night, and had succeeded in taking a dozen cat-fish. Their

own keen hunger had devoured a part of them without pepper, or salt, or bread, or vegetable. The remainder we found attached to a bush in the stream, in an unwholesome state of decomposition. They were, however, taken up and examined by the senses of sight and smell alternately; and viewed and smelt again in reference to our ravenous palates; and although some doubt may have existed in regard to the Hebrew principle of devouring so unclean a thing, our appetites allowed of no demur. We roasted and ate, as our companions had done.

I had an opportunity at this place to observe the great extent of the rise and fall of these streams of the plains in a single day or night. It would readily be presumed, by those who have a correct idea of the floods of water that the thunderstorms of this region pour upon the rolling prairies, that a few miles of the channels of a number of the creeks over which the storms pass may be filled to the brim in an hour; and that there are phenomena of floods and falls of water occurring in this vast den of tempests, such as are found nowhere else. Still, bearing this evidently true explanation in mind, it was with some

difficulty that I yielded to the evidences on the banks of the Little Arkansas, that that stream had fallen fifteen feet during the last twelve hours. It was still too deep for the safety of the pack animals to attempt to ford it in the usual way. The banks, also, at the fording-place were left by the retiring flood, a quagmire; so soft, that a horse without burthen could, with the greatest difficulty, drag himself through it to the water below. In our extremity, however, we tied our lashing-lines together, and, attaching one end to a strong stake on the side we occupied, sent the other across the stream, and tied it firmly to a tree. Our baggage, saddles and clothing suspended to hooks running to and fro on this line, were securely passed over. The horses being then driven across at the ill-omened ford, and ourselves over by swimming and other means, we saddled and loaded our animals with their several burthens, and recommenced our march.

The 14th, 15th and 16th, were days of more than ordinary hardships. With barely food enough to support life, drenched daily by thunder-storms and by swimming and fording the numerous drains of this alluvial

region, and wearied by the continual packing and unpacking of our animals, and enfeebled by the dampness of my couch at night, I was so much reduced when I dismounted from my horse on the evening of the 16th, that I was unable to loosen the girth of my saddle or spread my blanket for repose.

The soil thus far from the frontier appeared to be from three to six feet in depth; generally undulating, and occasionally, far on the western horizon, broken into ragged and picturesque bluffs. Between the swells, we occasionally met small tracts of marshy ground saturated with brackish water.

On the night of the 16th, near the hour of eight o'clock, we were suddenly roused by the rapid trampling of animals near our camp. "Indians!" was the cry of the guard, "Indians!" We had expected an encounter with them as we approached the buffalo, and were consequently not unprepared for it. Each man seized his rifle, and was instantly in position to give the intruders a proper reception. On they came, rushing furiously in a dense column till within thirty yards of our tent; and then wheeling short to the left, abruptly halted.

Not a rifle-ball or an arrow had yet cleft the air. Nor was it so necessary that they should ; for we discovered that, instead of bipeds of bloody memory, they were the quadrupeds that had eloped from the fatherly care of Mr. Bent, making a call of ceremony upon their compatriot mules, &c., tied to stakes within our camp.

17th. We were on the trail at seven o'clock. The sun of a fine morning shone upon our ranks of beasts and men. Were I able to sketch the woe-shrivelled visages of my starving men, with occasional bursts of wrath upon Mr. Bent's mules as they displayed their ungrateful heels to us, who had restored them from the indecencies of savage life to the dominion of civilized beings, my readers would say that the sun never looked upon a more determined disregard of the usages of social life. A long march before us—the Arkansas and its fish before us, the buffalo with all the delicate bits of tender loin and marrow bones, (even the remembrance of them inspires me)—with all these before us, who that has the sympathies of the palate sensibilities within him, can suppose that we did not use the spur, whip and goad with a right good will on that memorable day?

Thirty or forty miles, none but the vexed plains can tell which, were travelled over by one o'clock. The afternoon hours, too, were counted slowly. High bluffs, and butes, and rolls, and salt marshes alternately appearing and falling behind us, with here and there a plat of the thick short grass of the upper plains and the stray bunches of the branching columnar and foliated prickly pear, indicated that we were approaching some more important course of the mountain waters than we had yet seen since leaving the majestic Missouri. "On, merrily on," rang from our parched and hungry mouths; and if the cheerful shout did not allay our appetites or thirst, it quickened the pace of our mules, and satisfied each other of our determined purpose to behold the Arkansas by the light of that day.

During the hurried drive of the afternoon we became separated from one another among the swells over which our track ran. Two of the advanced platoon took the liberty, in the absence of their commander, to give chase to an antelope which seemed to tantalize their forbearance by exhibiting his fine sirloins to their view. Never did men better earn forgiveness for disobedience of orders. One of them crept as I

learned half a mile upon his hands and knees to get within rifle shot of his game;—shot at three hundred yards' distance and brought him down! And now, who, in the tameness of an enough-and-to-spare state of existence, in which every emotion of the mind is surfeited and gouty, can estimate our pleasure at seeing these men gallop into our ranks with this antelope? You may "guess," reader, you may "reckon," you may "calculate," or if learned in the demi-semi-qua-vers of modern exquisiteness, you may thrust rudely aside all these wholesome and fat old words of the heart, and "shrewdly imagine," and still you cannot comprehend the feelings of that moment! Did we shout? were we silent? no, neither. Did we gather quickly around the horse which bore the slaughtered animal? No, nor this. An involuntary murmur of relief from the most fearful forebodings, and the sudden halt of the riding animals in their tracks were the only movements, the only acts that indicated our grateful joy at this deliverance.

Our intention of seeing the Arkansas that night, however, soon banished every other thought from the mind. Whips and spurs therefore were freely used upon our animals

as they ascended tediously a long roll of prairies covered with the wild grasses and stunted stalks of the sun-flower. We rightly conceived this to be the bordering ridge of the valley of the Arkansas. For on attaining its summit we saw ten miles of that stream lying in the sunset like a beautiful lake among the windings of the hills. It was six miles distant—the sun was setting. The road lay over sharp rolls of land that rendered it nearly impossible for us to keep our jaded animals on a trot. But the sweet water of that American Nile, and a copse of timber upon its banks that offered us the means of cooking the antelope to satisfy our intolerable hunger, gave us new energy; and on we went at a rapid pace while sufficient light remained to show us the trail.

When within about a mile and a half of the river a most annoying circumstance crossed our path. A swarm of the most gigantic and persevering mosquitoes that ever gathered tribute from human kind, lighted on us and demanded blood. Not in the least scrupulous as to the manner in which they urged their claims, they fixed themselves boldly and without ceremony upon our organs of sight, smell, and whip-

ping, in such numbers, that in consequence of the employment they gave us in keeping them at the distance, and the pain which they inflicted upon our restive animals, we lost the trail. And now came quagmires, flounderings, and mud, such as would have taught the most hardened rebel in morals that deviations from the path of duty lead sometimes to pain, sometimes to swamps. Long perseverance at length enabled us to reach the great "River of the Plains."

We tarried for a moment upon the banks of the stream, and cast about to extricate ourselves from the Egyptian plagues around us. To regain our track in the darkness of night, now mingled with a dense fog, was no easy task. We, however, took the lead of a swell of land that ran across it, and in thirty minutes entered a path so well marked that we could thread our way onward till we should find wood sufficient to cook our supper. This was a dreary ride. The stars gave a little light among the mist, which enabled us to discern, on the even line of the horizon, a small speck that after three hours' travel we found to be a small grove of cotton wood upon an island. We encamped near it; and after our baggage was piled up so

as to form a circle of breastworks for defence, our weariness was such that we sank among it supperless, and slept with nothing but the heavens over us. And although we were in the range of the Cumanche hunting as well as war-parties, the guard slept in spite of the savage eyes that might be gloating vengeance on our little band. No fear or war-whoop could have broken the slumbers of that night. It was a temporary death. Nature had made its extreme effort, and sunk in helplessness till its ebbing energies should reflow.

On the morning of the 18th of June we were up early—early around among our animals to pull up the stakes to which they were tied, and drive them fast again, where they might graze while we should eat. Then to the care of ourselves. We wrestled manfully with the frying-pan and roasting-stick ; and anon in the very manner that one sublime act always follows its predecessor, tore bone from bone the antelope ribs, with so strong a grip and with such unrestrained delight that a truly philosophic observer might have discovered in the flash of our eyes and the quick energetic motion of the nether portions of our

physiognomies, that eating, though an uncommon, was nevertheless our favourite occupation. — Then “catch up,” “saddles on,” “packs on,” “mount,” “march,” were heard on all sides, and we were on the route, hurry-scurry, with forty loose mules and horses leering, kicking and braying, and some six or eight pack animals making every honourable effort to free themselves from servitude, while we were applying to their heads and ears certain gentle intimations that such ambitious views accorded not with their master’s wishes.

In the course of the day we crossed several tributaries of the Arkansas. At one of these, called by the traders Big Turkey Creek, we were forced to resort again to our Chilian bridge. In consequence of the spongy nature of the soil and the scarcity of timber, we here found more difficulty in procuring fastenings for our ropes, than in any previous instance. At length, however, we obtained pieces of floodwood, and drove them into the soft banks “at an inclination,” said he of the axe, “of precisely 45° to the plane of the horizon.” Thus supported, the stakes stood sufficiently firm for our purposes;

and our bags, packs, selves, and beasts were over in a trice, and in the half of that mathematical fraction of time, we were re-packed, remounted, and trotting off at a generous pace, up the Arkansas. The river appeared quite unlike the streams of the East, and South, and Southwest portion of the States in all its qualities. Its banks were low—one and a half feet above the medium stage of water, composed of an alluvium of sand and loam as hard as a public highway, and generally covered with a species of wiry grass that seldom grows to more than one and a half or two inches in height. The sun-flower of stunted growth, and a lonely bush of willow, or an ill-shaped sapless, cotton-wood tree, whose decayed trunk trembled under the weight of years, together with occasional bluffs of clay and sand-stone, formed the only alleviating features of the landscape. The stream itself was generally three-quarters of a mile in width, with a current of five miles per hour, water three and a half to four feet, and of a chalky whiteness. It was extremely sweet, so delicious that some of my men declared it an excellent substitute for milk.

Camped on the bank of the river where the common tall grass of the prairie grew plentifully; posted our night-guard, and made a part of our meat into soup for supper. I will here give a description of the manner of making this soup. It was indeed a rare dish; and my friends of the trencher—ye who have been spiced, and peppered, and salted, from your youth up, do not sneer when I declare that of all the innovations upon kitchen science which civilization has engrafted upon the good old style of the patriarchs, nothing has produced so depraving an effect upon taste, as these self-same condiments of salt, pepper, &c. But to our soup. It was made of simple meat and water—of pure water, such as kings drank from the streams of the good old land of pyramids and flies, and of the wild meat of the wilderness, untainted with any of the aforesaid condiments—simply boiled, and then eaten with strong, durable iron spoons and butcher-knives. Here I cannot restrain from penning one strong and irrepressible emotion that I well remember to have experienced while stretched upon my couch after our repast. The exceeding comfort of body and mind

at that moment undoubtedly gave it being. It was an emotion of condolence for those of my fellow mortals who are engaged in the manufacture of rheumatisms and gout. Could they only for an hour enter the portals of prairie life—for one hour breathe the inspiration of a hunter's transcendentalism—for one hour feed upon the milk and honey and marrow of life's pure unpeppered and unsalted viands, how soon would they forsake that ignoble employment—how soon would their hissing and vulgar laboratories of disease and graves be forsaken, and the crutch and Brandreth's pills be gathered to the tombs of our fathers!

Our next day's march terminated in an encampment with the hunters whom I had sent forward for game. They had fared even worse than ourselves. Four of the seven days they had been absent from the company, and had been without food. Many of the streams, too, that were forded easily by us, were, when they passed, wide and angry floods. These they were obliged to swim, to the great danger of their lives.

On the 18th, however, they overtook Messrs. Walworth and Alvarez's teams,

and were treated with great hospitality by those gentlemen. On the same day they killed a buffalo bull, pulled off the flesh from the back, and commenced drying it over a slow fire preparatory to packing. On the morning of the 19th, two of them started off for us with some strips of meat dangling over the shoulders of their horses. They met us about four o'clock, and with us returned to the place of drying the meat. Our horses were turned loose to eat the dry grass, while we feasted ourselves upon roasted tongue and liver. After this we "caught up" and went on with the intention of encamping with the Santa Féans; after travelling briskly onward for two hours, we came upon the brow of a hill that overlooks the valley of Pawnee Fork, the largest branch of the Arkansas on its northern side. The Santa Fé traders had encamped on the east bank of the stream. The waggons surrounded an oval piece of ground, their shafts or tongues outside, and the forward wheel of each abreast of the hind wheel of the one before it. This arrangement gave them a fine aspect, when viewed from the hill, over which we were passing.

But we had scarcely time to see the

little I described, when a terrific scream of "Pawnee! Pawnee!" arose from a thousand tongues on the farther bank of the river; and Indian women and children ran and shrieked horribly, "Pawnee! Pawnee!" as they sought the glens and bushes of the neighbourhood. We were puzzled to know the object of such an outburst of savage delight, as we deemed it to be, and for a time thought that we might well expect our blood to slumber with the buffalo, whose bones lay bleaching around us. The camp of the traders also was in motion; arms were seized and horses saddled with "hot haste." A moment more, and two whites were galloping warily near us; a moment more brought twenty savage warriors in full paint and plume around us. A quick reconnoitre, and the principal chief rode briskly up to me, shook me warmly by the hand, and with a clearly apparent friendship said "Sacre foedus" (holy league,) "Kauzaus," "Caw." His warriors followed his example. As soon as our friendly greetings were discovered by some of the minor chiefs, they galloped their fleet horses at full speed over the river, and the women and children issued from their concealments, and lined the bank with their dusky forms. The chiefs rode

with us to our camping ground, and remained till dark, examining with great interest the various articles of our travelling equipage; and particularly our tent as it unfolded its broadsides like magic, and assumed the form of a solid white cone. Every arrangement being made to prevent these accomplished thieves from stealing our horses, &c., we supped, and went to make calls upon our neighbours.

The owners of the Santa Fé waggons were men who had seen much of life. Urbane and hospitable, they received us in the kindest manner, and gave us much information in regard to the mountains, the best mode of defence, &c., that proved in our experience remarkably correct. During the afternoon, the chiefs of the Kauzaus sent me a number of buffalo tongues, and other choice bits of meat. But the filth discoverable on their persons generally deterred us from using them. For this they cared little. If their presents were accepted, an obligation was by their laws incurred on our part, from which we could only be relieved by presents in return. To this rule of Indian etiquette we submitted; and a council was accordingly held between myself and the principal chief through an inter-

prefer, to determine upon the amount and quality of my indebtedness in this regard. The final arrangement was, that in consideration of the small amount of property I had then in possession, I would give him two pounds of tobacco, a side-knife, and a few papers of vermillion ; but that, on my return, which would be in fourteen months, I should be very rich, and give him more. To all these obligations and pleasant prophecies, I of course gave my most hearty concurrence.

The Caws, or Kauzaus, are notorious thieves. We therefore put out a double guard at night, to watch their predatory operations, with instructions to fire upon them, if they attempted to take our animals. Neither guard nor instructions, however, proved of use ; for the tempest, which the experienced old Santa Féans had seen in the heavens, thunder-cloud in the northwest at sunset, proved a more efficient protection than the arm of man. The cloud rose slowly during the early part of the night, and appeared to hang in suspense of executing its awful purpose. The lightning and heavy rumbling of the thunder were frightful. It came to the zenith about twelve o'clock. When in that position, the cloud covered one-half the heavens, and for

some minutes was nearly stationary. After this, the wind broke forth upon it at the horizon, and rolled up the dark masses over our heads—now swelling, now rending to shreds its immense folds. But as yet not a breath of air moved over the plains. The animals stood motionless and silent at the spectacle. The nucleus of electricity was at the zenith, and thence large bolts at last leaped in every direction, and lighted for an instant the earth and skies so intensely, that the eye could not endure the brightness. The report which followed was appalling. The ground trembled—the horses and mules shook with fear, and attempted to escape. But where could they or ourselves have found shelter? The clouds at the next moment appeared in the wildest commotion, struggling with the wind. “Where shall we fly?” could scarcely have been spoken, before the wind struck our tent, tore the stakes from the ground, snapped the centre pole, and buried us in its enraged folds. Every man, we were thirteen in number, immediately seized some portion and held it with all his might. Our opinion at the time was, that the absence of the weight of a single man would have given the storm the victory—our tent would have eloped in the

iron embraces of the tempest. We attempted to fit it up again after the violence of the storm had in some degree passed over, but were unable so to do. The remainder of the night was consequently spent in gathering up our loose animals, and in shivering under the cold peltings of the rain.

The Santa Féäns, when on march through these plains, are in constant expectation of these tornadoes. Accordingly, when the sky at night indicates their approach, they chain the wheels of adjacent waggons strongly together to prevent them from being upset—an accident that has often happened, when this precaution was not taken. It may well be conceived, too, that to prevent their goods from being wet in such cases, requires a covering of no ordinary powers of protection. Bows in the usual form, except that they are higher, are raised over long sunken Pennsylvania waggons, over which are spread two or three thicknesses of woollen blankets; and over these, and extended to the lower edge of the body, is drawn a strong canvas covering, well guarded with cords and leather straps. Through this covering these tempests seldom penetrate.

At seven o'clock on the morning of the 27th, "Catch up, catch up," rang round

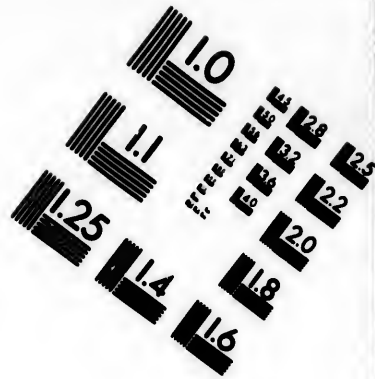
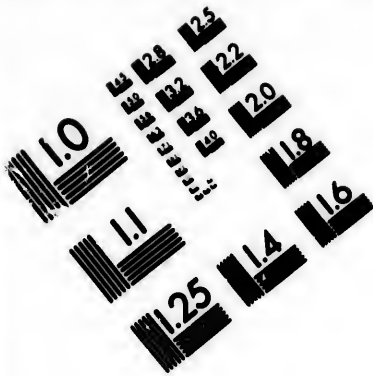
the waggons of the Santa Féans. Immediately each man had his hand upon a horse or mule ; and ere we, in attempting to follow their example, had our horses by the halter, the teams were harnessed and ready for the "march." A noble sight those teams were, about forty in number, their immense waggons still unmoved, forming an oval breastwork of wealth, girded by an impatient mass of near four hundred mules, harnessed and ready to move again along their solitary way. But the interest of the scene was much increased when, at the call of the commander, the two lines, team after team, straightened themselves into the trail, and rode majestically away over the undulating plain. We crossed the Pawnee Fork, and visited the Caw Camp. Their wigwams were constructed of bushes inserted into the ground, twisted together at the top, and covered with the buffalo hides which they had been gathering for their winter lodges. Meat was drying in every direction. It had been cut in long narrow strips, wound around sticks standing upright in the ground, or laid over a rick of wicker-work, under which slow fires are kept burning. The stench, and the squalid appearance of the women and children,

were not sufficiently interesting to detain us long ; and we travelled on for the buffalo which were bellowing over the hills in advance of us. There appeared to be about one thousand five hundred souls, almost in a state of nudity, and filthy as swine. They make a yearly hunt to this region in the spring, lay in a large quantity of dried meat, return to their own territory in harvest time, gather their beans and corn, make the buffalo hides, (taken before the hair is long enough for robes), into conical tents, and thus prepare for a long and merry winter.



They take with them, on these hunting excursions, all the horses and mules belonging to the tribe, which can be spared from the labour of their fields upon the Konzas River, go south till they meet the buffalo, build their distant wigwams, and commence their labour. This is divided in the following manner between the males, females, and children :—The men kill the game. The women dress and dry the meat, and tan the hides. The instruments used in killing vary with the rank and wealth of each individual. The high chief has a lance, with a handle six feet and blade three feet in length. This in hand, mounted

upon a fleet horse, he rides boldly to the side of the flying buffalo, and thrusts it again and again through the liver or heart of one, and then another of the affrighted herd till his horse is no longer able to keep near them. He is thus able to kill five or six, more or less, at a single heat. Some of the inferior chiefs also have these lances; but they must all be shorter than that of his Royal Darkness. The common Indians use muskets and pistols. Rifles are an abomination to them. The twisting motion of the ball as it enters, the sharp crack when discharged, and the direful singing of the lead as it cuts the air, are considered symptoms of witchcraft that are unsafe for the Red Man to meddle with. They call them medicines—inscrutable and irresistible sources of evil. The poorer classes still use the bow and arrow. Nor is this, in the well-trained hand of the Indian, a less effective weapon than those already mentioned. Astride a good horse, beside a bellowing band of wild beef, leaning forward upon the neck, and drawing his limbs close to the sides of his horse, the naked hunter uses his national weapon with astonishing dexterity and success. Not unfrequently, when hitting no bones, does he throw his arrows quite through the buffalo. Twenty.





**IMAGE EVALUATION
TEST TARGET (MT-3)**



**Photographic
Sciences
Corporation**

23 WEST MANHATTAN STREET
WEBSTER, N.Y. 14580
(716) 872-4503

1.8
2.0
2.2
2.5
2.8
3.2
3.6
4.0

10
11
12

or thirty thus variously armed, advance upon a herd. The chief leads the chase, and by the time they come alongside the band, the different speed of the horses has brought them into a single file or line. Thus they run until every individual has a buffalo at his side. Then the whole line fire guns, throw arrows or drive lances, as often and as long as the speed of the horses will allow; and seldom do they fail in encounters of this kind, to lay upon the dusty plain numbers of these noble animals.

A cloud of squaws who had been hovering in the neighbourhood, now hurry up, astride of pack-animals, strip off hides, cut off the best flesh, load their pack-saddles, mount themselves on the top, and move slowly away to the camp. The lords of creation have finished their day's labour. The *ladies* cure the meat in the manner described above, stretch the hides upon the ground, and with a blunt wooden adze hew them into leather. The younger shoots of the tribe during the day are engaged in watering and guarding the horses and mules that have been used in the hunt—changing their stakes from one spot to another of fresh grass, and crouching along the heights around the camp to notice the approach of

foes, and sound the alarm. Thus the Konzas, Kausaus, or Caws, lay in their annual stores. Unless driven from their game by the Pawnees, or some other tribe at enmity with them, they load every animal with meat and hides about the first of August, and commence the march back to their fields, fathers, and wigwams, on the Konzas River.

This return-march must present a most interesting scene in savage life — seven hundred or eight hundred horses or mules loaded with the spoils of the chase, and the children of the tribe holding on to the pack with might and main, naked as eels, and shining with buffalo grease, their fathers and mothers loaping on foot behind, with their guns poised on the left arm, or their bows and arrows swung at their back ready for action, and turning their heads rapidly and anxiously for lurking enemies—the attack, the screams of women and children, each man seizing an animal for a breastwork, and surrounding thus their wives and children, the firing, the dying, the conquest, the whoop of victory and rejoicings of one party, and the dogged, sullen submission of the other—all this and more has occurred a thousand times upon

these plains, and is still occurring. But if victory declare for the Caws, or they march to their home without molestation, how many warm affections spring up in their untamed bosoms, as they see again their parents and children, and the ripened harvest, the woods, the streams, and bubbling springs, among which the gleeful days of childhood were spent! And when greetings are over, and welcomes are said, embraces exchanged, and their homes seen and smiled upon; in fine, when all the holy feelings of remembrance, and their present good fortune, find vent in the wild night-dance, who, that wears a white skin and ponders upon the better lot of civilized men, will not believe that the Indian too, returned from the hunt and from war, has not as much happiness, if not in kind the same, and as many sentiments that do honour to our nature, as are wrapped in the stays and tights of a fantastic, mawkish civilization—that flattering, pluming, gormandizing, unthinking, gilded life, which is beginning to measure mental and moral worth by the amount of wealth possessed, and the adornment of a slip or pew in church.

. We travelled eight miles and encamped.

A band of buffalo cows were near us. In other words, we were determined upon a hunt—a determination the consequences of which, as will hereafter appear were highly disastrous. Our tent having been pitched, and baggage piled up, the fleetest horses selected, and the best marksmen best mounted, we trotted slowly along a circling depression of the plain, that wound around near the herd on the leeward side. When we emerged in sight of them, we put the horses into a slow gallop till within three hundred yards of our game ; and then for the nimblest heel ! Each was at his utmost speed. We all gained upon the herd. But two of the horses were by the side of the lubbers before the rest were within rifle-reach ; and the rifles and pistols of their riders discharged into the sleek, well-larded body of a noble bull. The wounded animal did not drop ; the balls had entered neither liver nor heart ; and away he ran for his life. But his unwieldy form moved slower and slower, as the dripping blood oozed from the bullet-holes in his loins. He ran towards our tent ; and we followed him in that direction, till within a fourth of a mile of it, when our heroes of the rifle laid him wallowing in his blood, a mountain of flesh

weighing at least three thousand pounds. We butchered him in the following manner : Having turned him upon his brisket, split the skin above the spine, and pared it off as far down the sides as his position would allow, we cut off the flesh that lay outside the ribs as far back as the loins. This the hunters call "the fleece." We next took the ribs that rise perpendicularly from the spine between the shoulders, and support what is termed the "hump." Then we laid our heavy wood-axes upon the enormous side-ribs, opened the cavity, and took out the tender-loins, tallow, &c.,—all this a load for two mules to carry into camp.

It was prepared for packing as follows : the fleece was cut across the grain into slices an eighth of an inch in thickness, and spread upon a scaffolding of poles, and dried and smoked over a slow fire. While we were engaged in this process, information came that three of Mr. Bent's mules had escaped. The probability was that they had gone to the guardianship of our neighbours, the Caws. This was a misfortune to our honourable intention of restoring them to their lawful owners. Search was immediately ordered in the Indian camp and elsewhere for them. It was

fruitless. The men returned with no very favourable account of their reception by the Caws, and were of opinion that farther search would be in vain. Being disposed to try my influence with the principal chief, I gave orders to raise the camp and follow the Santa Féans, without reference to my return, and mounting my horse, in company with three men, sought his lodge. The wigwams were deserted, save by a few old women and squalid children, who were wallowing in dirt and grease, and regaling themselves upon the roasted intestines of the buffalo. I inquired for the chiefs, for the mules, whether they themselves were human or bestial; for, on this point, there was room for doubt: to all which inquiries, they gave an appropriate grunt. But no chief or other person could be found, on whom any responsibility could be thrown in regard to the lost mules. And after climbing the heights to view the plains, and riding from band to band of His Darkness's quadrupeds for three hours in vain, we returned to our camp sufficiently vexed for all purposes of comfort.

Yet this was only the beginning of the misfortunes of the day. During my absence, one of those petty bickerings, so common

among men released from the restraints of society and law, had arisen between two of the most quarrelsome of the company, terminating in the accidental wounding of one of them. It occurred, as I learned in the following manner : a dispute arose between the parties as to their relative moral honesty in some matter, thing, or act in the past. And as this was a question of great perplexity in their own minds, and doubt in those of others, words ran high and abusive, till some of the men, more regardful of their duty than these warriors, began preparations to strike the tent. The redoubtable combatants were within it ; and as the cords were loosed, and its folds began to swing upon the centre pole, the younger of the braves, filled with wrath at his opponent, attempted to show how terrible his ire would be if once let loose among his muscles. For this purpose, it would seem he seized the muzzle of his rifle with every demonstration of might, &c., and attempted to drag it from among the baggage. The hammer of the lock caught, and sent the contents of the barrel into his side. Every thing was done for the wounded man that his condition required, and our circumstances permitted. Doctor Wal-

worth, of the Santa Fé caravan, then eight miles in advance, returned, examined, and dressed the wound, and furnished a carriage for the invalid. During the afternoon the high chief of the Caws also visited us; and by introducing discoloured water into the upper orifice, and watching its progress through, ascertained that the ball had not entered the cavity. But notwithstanding that our anxieties about the life of Smith were much lessened by the assurances of Dr. Walworth, and our friend the Chief, yet we had others of no less urgent nature, on which we were called to act. We were on the hunting-grounds of the Caws. They were thieves; and after the Santa Fé traders should have left the neighbourhood, they would without scruple use their superior force in appropriating to themselves our animals, and other means of continuing our journey. The Pawnees, too, were daily expected. The Cumanches were prowling about the neighbourhood. To remain, therefore, in our present encampment, until Smith could travel without pain and danger, was deemed certain death to all. To travel on in a manner as comfortable to the invalid, as our

condition would permit—painful to him and tedious to us though it should be—appeared therefore the only means of safety to all, or any of us. We accordingly covered the bottom of the carriole with grass and blankets, laid Smith upon them, and with other blankets bolstered him in such manner that the jolting of the carriage would not roll him. Other arrangements necessary to raising camp being made, I gave the company in charge of my lieutenant; and ordering him to lead on after me as fast as possible, took the reins of the carriage and drove slowly along the trail of the Santa Féans.

The trail was continually crossed by deep paths made by the buffalo, as a thousand generations of them had in single file followed their leaders from point to point through the plains. These, and other obstructions, jolted the carriage at every step, and caused the wounded man to groan pitiably. I drove on till the stars indicated the hour of midnight; and had hoped by this time to have overtaken the traders, but was disappointed. In vain I looked through the darkness for the white embankment of their waggons. The soil over which they had passed was

now so hard, that the man in advance of the carriage could no longer find the trail; and another storm was crowding its dark pall up the western sky. The thunder aroused and enraged the buffalo bulls. They pawed the earth and bellowed, and gathered around the carriage madly, as if they considered it a huge animal of their own species, uttering thunder in defiance of them. It became dangerous to move. It was useless also; for the darkness thickened so rapidly that we could not keep the track. My men, too, had not come up; they had doubtless lost the trail—or, if not, might join me if I waited there till the morning. I therefore halted in a deep ravine, which would partially protect me from the maddened buffalo and the storm, tied down my animals head to foot, and sought rest. Smith was in great pain. His groans were sufficient to prevent sleep. But had he been comfortable and silent, the storm poured such torrents of rain and hail, with terrible wind and lightning, around us, that life instead of repose became the object of our solicitude. The horseman who had accompanied me, had spread his blankets on the ground under the carriage, and,

with his head upon his saddle, attempted to disregard the tempest as an old-fashioned stoic would the tooth-ache. But it beat too heavy for his philosophy. His Mackinaw blankets and slouched hat, for a time protected his ungainly body from the effects of the tumbling flood. But when the water began to stream through the bottom of the carriage upon him, the ire of the animal burst from his lank cheeks like the coming of a rival tempest. He cursed his stars, and the stars behind the storm, his garters, and the garters of some female progenitor, consigned to purgatory the thunder, lightning, and rain, and waggon, alias poor Smith; and gathering up the shambling timbers of his mortal frame, raised them bolt upright in the storm, and thus stood, quoted Shakspeare, and ground his teeth till day-light.

As soon as day dawned I found the trail again, and at seven o'clock overtook the Santa Féäns. Having changed Smith's bedding, I drove on in the somewhat beaten track that forty odd waggons made. Still every small jolt caused the unfortunate man to scream with pain. The face of the country around Pawnee Fork was, when we saw it,

a picture of beauty. The stream winds silently among bluffs covered with woods, while from an occasional ravine, long groves stretch out at right angles with its main course into the bosom of the plains. The thousand hills that swelled on the horizon, were covered with dark masses of buffalo peacefully grazing, or quenching their thirst at the sweet streams among them. But the scene had now changed. No timber, not a shrub was seen to-day. The soft rich soil had given place to one of flint and sand, as hard as M'Adam's pavements; the green, tall prairie grass, to a dry, wiry species, two inches in height. The water, too, disgusting remembrance! There was none, save what we scooped from the puddles, thick and yellow with buffalo offal.

We travelled fifteen miles, and halted for the night. Smith was extremely unwell. His wound was much inflamed and painful. Dr. Walworth dressed it, and encouraged me to suppose that no danger of life was to be apprehended. My company joined me at twelve o'clock, on the 22d, and we followed in the rear of the cavalcade. After supper was over, and Smith made comfort-

able, I sought from some of them a relation of their fortunes during the past night. It appeared they had found the buffalo troublesome as soon as night came on ; that the bands of bulls not unfrequently advanced in great numbers within a few feet of them, pawing and bellowing in the most threatening manner ; that they also lost the trail after midnight, and spent the remainder of the night in firing upon the buffalo, to keep them from running over them. Their situation was dangerous in the extreme ; for when buffalo become enraged, or frightened in any considerable number, and commence running, the whole herd start simultaneously, and pursue nearly a right-line course, regardless of obstacles. So that, had they been frightened by the Santa Féans, or myself, or any other cause, in the direction of my companions, they must have trampled them to death. The danger to be apprehended from such an event, was rendered certain in the morning, when we perceived that the whole circle of vision was one black mass of these animals. What a sea of life—of muscular power—of animal appetite—of bestial enjoyment ! And if lashed to rage by some pervading cause, how fear-

ful the ebbing and flowing of its mighty wrath !

On the 23d the buffalo were more numerous than ever. They were arranged in long lines from the eastern to the western horizon. The bulls were forty or fifty yards in advance of the bands of cows to which they severally intended to give protection. And as the moving embankment of wag-gons, led by the advanced guard, and flanked by horsemen riding slowly from front to rear, and guarded in the rear by my men, made its majestic way along, these fiery cavaliers would march each to his own band of dames and misses, with an air that seemed to say "we are here;" and then back again to their lines, with great apparent satisfaction, that they were able to do battle for their sweet ones and their native plains. We travelled fifteen or sixteen miles; distance usually made in a day by the traders. Smith's wound was more inflamed and painful; the wash and salve of the Indian chief, however, kept it soft, and prevented to a great extent the natural inflammation of the case.

The face of the country was still an arid plain—the water as on the 22d—fuel, dried

buffalo offal—not a shrub of any kind in sight. Another storm occurred to-night. Its movements were more rapid than that of any preceding one which we had experienced. In a few moments after it showed its dark outline above the earth, it rolled its pall over the whole sky, as if to build a wall of wrath between us and the mercies of heaven. The flash of the lightning, as it bounded upon the firmament, and mingled its thunder with the blast, that came groaning down from the mountains; the masses of inky darkness crowding in wild tumult along, as if anxious to lead the leaping bolt upon us—the wild world of buffalo, bellowing and starting in myriads, as the drapery of this funeral scene of nature, a vast cavern of fire was lighted up; the rain roaring and foaming like a cataract—all this, a reeling world tottering under the great arm of its Maker, no eye could see and be unblenched; no mind conceive, and keep its clayey tenement erect.

I drew the carriole in which Smith and myself were attempting to sleep, close to the Santa Fé waggons, secured the curtains as firmly as I was able to do, spread blankets over the top and around the sides, and

lashed them firmly with ropes passing over, under, and around the carriage in every direction ; but to little use. The penetrating powers of that storm were not resisted by such means. Again we were thoroughly drenched. The men in the tent fared still worse than ourselves. It was blown down with the first blast ; and the poor fellows were obliged to lie closely and hold on strongly to prevent it and themselves from a flight less safe than parachuting.

On the morning of the 24th, having given Smith in charge of my excellent Lieutenant, with assurance that I would join him at the " Crossings," I left them with the traders, and started with the remainder of my company for the Arkansas.

The buffalo during the last three days had covered the whole country so completely, that it appeared oftentimes extremely dangerous even for the immense cavalcade of the Santa Fé traders to attempt to break its way through them. We travelled at the rate of fifteen miles a day. The length of sight on either side of the trail, 15 miles ; on both sides, 30 miles :— $15 \times 3 = 45 \times 30 = 1,350$ square miles of

country, so thickly covered with these noble animals, that when viewed from a height, it scarcely afforded a sight of a square league of its surface. What a quantity of food for the sustenance of the Indian and the white pilgrim of these plains! It would have been gratifying to have seen the beam kick over the immense frames of some of those bulls. But all that any of us could do, was to 'guess' or 'reckon' their weight, and contend about the indubitable certainty of our several suppositions. In these disputes, two butchers took the lead; and the substance of their discussions that could interest the reader is, "that many of the large bulls would weigh 3,000 pounds and upwards; and that, as a general rule, the buffalo were much larger and heavier than the domesticated cattle of the States." We were in view of the Arkansas at four o'clock. P.M. The face of the earth was visible again; for the buffalo were now seen in small herds only, fording the river, or feeding upon the bluffs. Near nightfall we killed a young bull, and went into camp for the night.

On the 25th we moved slowly along up the bank of the river. Having travelled

ten miles, one of the men shot an antelope, and we went into camp, to avoid if possible another storm that was lowering upon us from the north-west; but in spite of this precaution, we were again most uncomfortably drenched.

On the 26th we struck across a southern bend in the river, and made the Santa Fé "Crossings" at four o'clock, P.M.; 27th. we lay at the "Crossings," waiting for the Santa Féans, and our wounded companion. On this day a mutiny, which had been ripening ever since Smith was wounded, assumed a clear aspect. It now appeared that certain individuals of my company had determined to leave Smith to perish in the encampment where he was shot; but failing in supporters of so barbarous a proposition, they now endeavoured to accomplish their design by less objectionable means. They said it was evident, if Smith remained in the company, it must be divided; for that they, pure creatures, could no longer associate with so impure a man. And that, in order to preserve the unity of the company, they would propose that arrangements should be made with the Santa Féans to take him along with them.

In this wish a majority of the company, induced by a laudable desire for peace, and the preservation of our small force entire, in a country filled with Indian foes, readily united. I was desired to make the arrangement; but my efforts proved fruitless. The traders were of opinion that it would be hazardous for Smith, destitute of the means of support, to trust himself among a people of whose language he was ignorant, and among whom he could consequently get no employment; farther, that Smith had a right to expect protection from his comrades; and they would not, by any act of theirs, relieve them from so sacred a duty. I reported to my company this reply, and dwelt at length upon the reasons assigned by the traders.

The mutineers were highly displeased with the strong condemnation contained in them, of their intention to desert him; and boldly proposed to leave Smith in the carriage, and secretly depart for the mountains. Had we done this inhuman act, I have no doubt that he would have been treated with great humanity and kindness, till he should have recovered from his wound. But the meanness of the proposition to leave a sick com-

panion on the hands of those who had shown us unbounded kindness, and in violation of the solemn agreement we had all entered into on the frontier of Missouri—"to protect each other to the last extremity"—was so manifest, as to cause C. Wood, Jourdan, Oakley, J. Wood, and Blair, to take open and strong grounds against it. They declared, that "however unworthy Smith might be, we could neither leave him to be eaten by wolves, nor to the mercy of strangers; and that neither should be done while they had life to prevent it."

Having thus ascertained that I could rely upon the co-operation of these men, two of the company made a litter, on which the unfortunate man might be borne between two mules. In the afternoon of the 28th, I went down to the traders, five miles below us, to bring him up to my camp. The traders generously refused to receive anything for the use of their carriage, and furnished Smith, when he left them, with every little comfort in their power for his future use. It was past sunset when we left their camp. Deep darkness soon set in, and we lost our course among the winding bluffs.

But as I had reason to suppose that my presence in the camp the next morning with Smith was necessary to his welfare, I drove on till three o'clock in the morning. It was of no avail: the darkness hid heaven and earth from view. We therefore halted, tied the mules to the wheels of the carriage, and waited for the sight of morning. When it came, we found that we had travelled during the night at one time up and at another time down the stream, and were then within a mile and a half of the trader's camp.

On reaching my encampment, I found every thing ready for marching, sent back the carriage to its owners, and attempted to swing Smith in his litter for the march; but to our great disappointment, it would not answer the purpose. How it was possible to convey him, appeared an inquiry of the most painful importance. We deliberated long; but an impossibility barred every attempt to remove its difficulties. We had no carriage; we could not carry him upon our shoulders; it seemed impossible for him to ride on horseback; the mutineers were mounted; the company was afraid to stay longer in the vicinity of the Cumanche In-

dians, with so many animals to tempt them to take our lives ; the Santa Fé waggons were moving over the hills ten miles away on the other side of the river ; I had abjured the command, and had no control over the movements of the company ; two of the individuals who had declared for mercy towards Smith had gone with the traders ; there was but one course left—one effort that could be made ; he must attempt to ride an easy, gentle mule. If that failed, those who had befriended him would not then forsake him. About eleven o'clock, therefore, on the 29th, Smith being carefully mounted on a pacing mule, our faces were turned to Bent's trading post, one hundred and sixty miles up the Arkansas. One of the principal mutineers, a hard-faced villain of no honest memory among the traders upon the Platte, assumed to guide and command. His malice towards Smith was of the bitterest character, and he had an opportunity now of making it felt. With a grin upon his long and withered physiognomy, that shadowed out the fiendish delight of a heart long incapable of better emotions, he drove off at a rate which none but a man in health could have long endured. His mo-

tive for this was easily understood. If we fell behind, he would get rid of the wounded man, whose presence seemed to be a living evidence of his murderous intentions, thwarted and cast back blistering upon his already sufficiently foul character. He would, also, if rid of those persons who had devoted themselves to saving him, be able to induce a large number of the remainder of the company to put themselves under his especial guardianship in their journey through the mountains; and if we should be destroyed by the Cumanche Indians who were prowling around our way, the blackness of his heart might be hidden, awhile at least, from the world.

The rapid riding, and the extreme warmth, well-nigh prostrated the remaining strength of the invalid. He fainted once, and had nearly fallen headlong to the ground; but all this was delight to the self-constituted leader; and on he drove, belabouring his own horse unmercifully to keep up the pace; and quoting Richard's soliloquy with a satisfaction and emphasis, which seemed to say "the winter" of *his* discontent had passed away, as well as that of his ancient prototype in villany.

The buffalo were seldom seen during the day: the herds now becoming fewer and smaller. Some of the men, when it was near night, gave chase to a small band near the track, and succeeded in killing a young bull. A fine fresh steak, and night's rest, cheered the invalid for the fatigues of a long ride the following day. And a long one it was. Twenty-five miles under a burning sun, with a high fever, and three broken ribs, required the greatest attention from his friends, and the exertion of the utmost remaining energies of the unfortunate man. Base though he was in everything that makes a man estimable and valuable to himself and others, Smith was really an object of pity and the most assiduous care. His couch was spread—his cup of water fresh from the stream, was always by his side—and his food prepared in the most palatable manner which our circumstances permitted. Everything indeed that his friends (no, not his friends, for he was incapacitated to attach either the good or the bad to his person, but those who commiserated his condition), could do, was done to make him comfortable.

In connexion with this kindness bestowed

on Smith, should be repeated the name of Blair, an old mechanic from Missouri, who joined my company at the Crossings of the Arkansas. A man of a kinder heart never existed. From the place where he joined us to Oregon Territory, when I or others were worn with fatigue, or disease, or starvation, he was always ready to administer whatever relief was in his power. But towards Smith in his helpless condition he was especially obliging. He dressed his wound daily. He slept near him at night, and rose to supply his least want. And in all the trying difficulties that occurred along our perilous journey, it was his greatest delight to diffuse peace, comfort, and contentment, to the extent of his influence. I can never forget the good old man. He had been cheated out of his property by a near relative of pretended piety, and had left the chosen scenes of his toils and hopes in search of a residence in the wilderness beyond the mountains. For the purpose of getting to the Oregon Territory, he had hired himself to a gentleman of the traders' caravan, with the intention of going to the country by the way of New Mexico and California. An honest man—an honourable

man—a benevolent, kind, sympathizing friend—he deserves well of those who may have the good fortune to become acquainted with his unpretending worth.

On the 30th, twenty-five miles up the river.—This morning the miscreant who acted as leader exchanged horses, that he might render it more difficult for Smith to keep in company. During the entire day's march, Shakspeare was on the tapis. If there be ears of him about the ugly world, to hear his name bandied by boobies, and his immortal verse mangled by barbarians in civilized clothing, those ears stood erect, and his dust crawled with indignation, as this savage in nature and practice discharged from his polluted mouth the inspirations of his genius.

The face of the country was such as that found ever since we struck the river. Long sweeping bluffs swelled away from the water's edge into the boundless plains. The soil was a composition of sand, clay, and gravel—the only vegetation—the short furzy grass, several kinds of prickly pear, a stunted growth of sun-flower, and a few decrepid cotton-wood trees on the margin of the stream. The south side of the river

was blackened by the noisy buffalo. It was amusing when our trail led us near the bank, to observe the rising wrath of the bulls. They would walk with a stately tread upon the verge of the bank, at times almost yelling out their rage, and tramping, pawing, falling upon their knees, and tearing the earth with their horns; till, as if unable to keep down the safety-valve of their courage any longer, they would tumble into the stream, and thunder, and wade, and swim, and whip the waters with their tails, and thus throw off a quantity of their bravery. But, like the wrath and courage of certain members of the biped race, these manifestations were not bullet proof, for the crack of a rifle, and the snug fit of a bullet about their ribs operated instantaneously as an anodyne to all such like nervous excitation.

We pitched our tent at night near the river. There was no timber near; but after a long and tedious search we gathered fire-wood enough to make our evening fire.

The fast riding of the day had wearied Smith exceedingly. An hour's rest in camp however, had restored him, to such an ex-

tent, that our anxiety as to his ability to ride to Bent's was much diminished. His noble mule proved too nimble and easy to gratify the malice of the vagabond leader. The night brought us its usual tribute—a storm. It was as severe as any we had experienced. If we may distinguish between the severities of these awful tumults of nature, the thunder was heavier, deeper. The wind also was very severe. It came in long gusts, loaded with large drops of rain, which struck through the canvas of our tent, as if it had been gauze.

The last day of June gave us a lovely morning. The grass looked green upon the flinty plains. Nor did the apparent fact that they were doomed to the constant recurrence of long draughts take from them some of the interest which gathers around the hills and dales within the lines of the States. There is indeed a wide difference in the outline of the surface and the productions of these regions. In the plains are none of the evergreen ridges, the cold clear springs, and snug flowering valleys of New England; none of the pulse of busy men that beats from the Atlantic through the great body of human industry to the western border of the

republic ; none of the sweet villages and homes of the old Saxon race ; but there are the vast savannahs, resembling molten seas of emerald sparkling with flowers, arrested while stormy and heaving, and fixed in eternal repose. Nor are lowing herds to be found there, and bleating flocks, which dependance on man has rendered subservient to his will ; but there are thousands of fleet and silent antelope, myriads of the bellowing buffalo, the perpetual patrimony of the wild, uncultivated red man. And however other races may prefer the haunts of their childhood, the well-fenced domain and the stall-pampered beast—still, even they cannot fail to perceive the same fitness of things in the beautiful adaptation of these conditions of nature to the wants and pleasures of her uncultivated lords.

We made fifteen miles on the 1st of July. The bluffs along the river began now to be striped with strata of lime and sand-stone. No trees that could claim the denomination of timber appeared in sight. Willows of various kinds, a cotton-wood tree, at intervals of miles, were all ; and so utterly sterile was the whole country that, as night approached, we were obliged carefully to search along

the river's bends for a plat of grass of sufficient size to feed our animals. Our encampment was twelve miles above Choteau's Island. Here was repeated, for the twentieth time, the quarrel about the relative and moral merits of the company. This was always a question of deep interest with the mutineers ; and many were the amusing arguments adduced and insisted upon as incontestible, to prove themselves great men, pure men, and saints. But as there was much difference of opinion, I shall not be expected to remember all the important judgments rendered in the premises. If, however, my recollection serves me, it was adjudged, that our distinguished leader was the only man among us that ever saw the plains or mountains, the only one of us that ever drove an ox-waggon up the Platte, stole a horse and rifle from his employers, opened and plundered a " cache" of goods, and ran back to the States with well-founded pretensions to an " honest character."

Matters of this kind being thus satisfactorily settled, we gave ourselves to the musquitoes for the night. These companions of our sleeping hours were much attached to us—an amiable quality which

“runs in the blood;” and not unlike the birthright virtues of another race in its effect upon our happiness.

It can scarcely be imparting information to my readers to say that we passed a sleepless night. But it is due to the guards outside the tent, to remark, that each and every of them manifested the most praiseworthy vigilance, and industry, during the entire night. So keen a sense of duty did musquito beaks impart.

The next day we travelled twelve miles, and fell in with a band of buffalo. There being a quantity of wood near at hand wherewithal to cure meat, we determined to dry, in this place, what might be needed, till we should fall in with buffalo again beyond the hunting-grounds of the Messrs. Bents. Some of the men, for this purpose, filed off to the game, while the remainder formed the encampment. The chase was spirited and long. They succeeded, however, in bringing down two noble bullocks : and led their horses in, loaded with the choicest meat.

In preparing and jerking our meat, our man of the stolen rifle here assumed extraordinary powers in the management of

affairs. Like other braves, arm in hand, he recounted the exploits of his past life, consisting of the entertainment of serious *intentions* to have killed some of the men who had left, had they remained with us ; and also, of *how dangerous his wrath would have been* in the settlements and elsewhere, had any indignity been offered to his honourable person, or his plantation ; of which latter he held the fee simple title of a "squatter." On this point, "let any man, or Government even," said he, "attempt to deprive me of my inborn rights, and my rifle shall be the judge between us. Government and laws ! what are they but impositions upon the freeman." With this ebullition of wrath at the possibility that the institutions of society might demand of him a rifle, or the Government a price of a portion of the public lands in his possession, he appeared satisfied that he had convinced us of his moral acumen, and sat himself down, with his well-fed and corpulent coadjutor, to slice the meat for drying. While thus engaged, he again raised the voice of wisdom. "These democratic parties for the plains, what are they ? what is equality any where ? A fudge. One must

rule ; the rest obey, and no grumbling, by G* * * !”

The mutineers were vastly edified by these timely instructions ; and the man of parts ceasing to speak, directed his attention to drying the meat. He, however, soon broke forth again, found fault with every arrangement which had been made, and with his own mighty arm wrought the changes he desired.

Meanwhile, he was rousing the fire, already burning fiercely, to more and more activity, till the dropping grease blazed, and our scaffold of meat was wrapped in flames.

“ Take that meat off,” roared he. No one obeyed, and he stood still. “ Take that meat off,” he cried again, with the emphasis and mien of an Emperor ; not deigning himself to soil his rags, by obeying his own command. No one obeyed. The meat burned rapidly. His ire waxed high ; yet, no one was so much frightened as to heed his command. At length his sublime forbearance had an end. The great man seized the blazing meat, dashed it upon the ground, raised the temperature of his fingers to the blistering point, and rested from his labours.

Three days more fatiguing travel along the bank of the Arkansas brought us to the trading-post of the Messrs. Bents. It was about two o'clock in the afternoon of the 5th of July, when we came in sight of its noble battlements, and struck our caravan into a lively pace down the swell of the neighbouring plain. The stray mules that we had in charge belonging to the Bents, scented their old grazing ground, and galloped cheerfully onward. And our hearts, relieved from the anxieties which had made our camp for weeks past a travelling Babel, leaped for joy as the gates of the fort were thrown open; and "welcome to Fort William"—the hearty welcome of fellow-countrymen in the wild wilderness, greeted us. Peace again—roofs again—safety again from the winged arrows of the savage; relief again from the depraved suggestions of inhumanity; bread, ah! bread again: and a prospect of a delightful tramp over the snowy heights between me and Oregon, with a few men of true and generous spirit, were some of the many sources of pleasure which struggled with my slumbers on the first night's tarry among the hospitalities of "Fort William."

My company was to disband here; the property held in common to be divided; and each individual to be left to his own resources. And while these and other things are being done, the reader will allow me to introduce him to the Great Prairie Wilderness, and the beings and matters therein contained.

CHAPTER III.

The Great Prairie Wilderness—Its Rivers and Soil—Its People and their Territories—Choctaws—Chickasaws—Cherokees—Creeks—Senecas and Shawnees—Seminoles—Pottawotamies—Weas—Pionkashas—Peorias and Kaskaskias—Ottowas—Shawnees or Shawanoes—Delawares—Kausaus—Kickapoos—Sauks and Foxes—Iowas—Otoes—Omehas—Puncahs—Pawnees, remnants—Carankauas—Cumanche, remnants—Knistineaux—Naudowisses or Sioux—Chippeways, and their traditions.

THE tract of country to which I have thought it fitting to apply the name of the "Great Prairie Wilderness," embraces the territory lying between the States of Louisiana, Arkansas, and Missouri, and the Upper Mississippi on the east, and the Black Hills, and the eastern range of the Rocky and the Cordilleras mountains on the west. One thousand miles of longitude, and two thousand miles of latitude, 2,000,000 square miles, equal to 1,280,000,000 acres of an almost unbroken plain! The sublime Prairie Wilderness!

The portion of this vast region, two

hundred miles in width, along the coast of Texas and the frontier of the States of Louisiana, Arkansas, and Missouri, and that lying within the same distance of the Upper Mississippi in the Iowa Territory, possess a rich, deep, alluvial soil, capable of producing the most abundant crops of grains, vegetables, &c., that grow in such latitudes.

Another portion lying west of the irregular western line of that just described, five hundred miles in width, extending from the mouth of St. Peter's River to the Rio del Norte, is an almost unbroken plain, destitute of trees, except here and there one scattered at intervals for many miles along the banks of the streams. The soil, except the intervals of some of the rivers, is composed of coarse sand and clay, so thin and hard that it is difficult for travellers to penetrate it with the stakes they carry with them wherewithal to fasten their animals or spread their tents. Nevertheless it is covered thickly with an extremely nutritious grass peculiar to this region of country, the blades of which are wiry and about two inches in height.

The remainder of this Great Wilderness, lying three hundred miles in width along

the eastern radices of the Black Hills and that part of the Rocky Mountains between the Platte and the Cordilleras-range east of the Rio del Norte, is the arid waste usually called the "Great American Desert." Its soil is composed of dark gravel mixed with the sand. Some small portions of it, on the banks of the streams, are covered with tall prairie and bunch grass ; others, with wild wormwood ; but even these kinds of vegetation decrease and finally disappear as you approach the mountains. It is a scene of desolation scarcely equalled on the continent, when viewed in the dearth of midsummer from the base of the hills. Above, rise in sublime confusion, mass upon mass, shattered cliffs through which is struggling the dark foliage of stunted shrub-cedars ; while below you spreads far and wide the burnt and arid desert, whose solemn silence is seldom broken by the tread of any other animal than the wolf or the starved and thirsty horse which bears the traveller across its wastes.

The principal streams that intersect the Great Prairie wilderness are the Colorado, the Brasos, Trinity, Red, Arkansas, Great Platte and the Missouri. The latter is in many respects a noble stream ; not so

much so indeed for the intercourse it opens between the States and the plains, as the theatre of agriculture and the other pursuits of a densely populated and distant interior; for these plains are too barren for general cultivation. As a channel for the transportation of heavy artillery, military stores, troops, &c. to posts that must ultimately be established along our northern frontier, it will be of the highest use.

In the months of April, May, and June it is navigable for steam-boats to the Great Falls; but the scarcity of water during the remainder of the year, as well as the scarcity of wood and coal along its banks, its steadily rapid current, its tortuous course, its falling banks, timber imbedded in the mud of its channel, and its constantly shifting sand bars, will ever prevent its waters from being extensively navigated, how great soever may be the demand for it. In that part of it which lies above the mouth of the Little Missouri and the tributaries flowing into it on either side, are said to be many charming and productive valleys, separated from each other by secondary rocky ridges sparsely covered with evergreen trees; and high over all, far in south-west, west and north-west, tower into

view, the ridges of the Rocky Mountains, whose inexhaustible magazines of ice and snow have, from age to age, supplied these valleys with refreshing springs—and the Missouri—the Great Platte—the Columbia—and Western Colorado rivers with their tribute to the seas.

Lewis and Clark, on their way to Oregon in 1805, made the Portage at the Great Falls eighteen miles. In this distance the water descends three hundred and sixty-two feet. The first great pitch is ninety-eight feet, the second nineteen, the third forty-eight, and the fourth twenty-six. Smaller rapids make up the remainder of the descent. After passing over the Portage with their boats and baggage, they again entrusted themselves to the turbulent stream—entered the chasms of the Rocky Mountains seventy-one miles above the upper rapids of the Falls, penetrated them one hundred and eighty miles, with the mere force of their oars against the current, to Gallatin, Madison and Jefferson's Forks—and in the same manner ascended Jefferson's River two hundred and forty-eight miles to the extreme head of navigation, making from the mouth of the Missouri, whence they started, three thousand and ninety-

six miles ; four hundred and twenty-nine of which lay among the sublime crags and cliffs of the mountains.

The Great Platte has a course by its northern fork of about one thousand five hundred miles ; and by its southern fork somewhat more than that distance ; from its entrance into the Missouri to the junction of these forks about four hundred miles. The north fork rises in Wind River Mountain, north of the Great Pass through Long's range of the Rocky Mountains, in latitude 42° north. The south fork rises one hundred miles west of James Peak, and within fifteen miles of the point where the Arkansas escapes from the chasms of the mountains, in latitude 39° north. This river is not navigable for steamboats at any season of the year. In the spring floods, the batteaux of the American fur traders descend it from the forts on its forks. But even this is so hazardous that they are beginning to prefer taking down their furs in waggons by the way of the Kansas River to Westport, Missouri, thence by steamboat to St. Louis. During the summer and autumn months its waters are too shallow to float a canoe. In the winter it is bound in ice. Useless as it is for

purposes of navigation, it is destined to be of great value in another respect.

The overland travel from the States to Oregon and California will find its great highway along its banks. So that in years to come, when the Federal Government shall take possession of its Territory West of the Mountains, the banks of this stream will be studded with fortified posts for the protection of countless caravans of American citizens emigrating thither to establish their abode; or of those that are willing to endure or destroy the petty tyranny of the Californian Government, for a residence in that most beautiful, productive country. Even now, loaded waggons can pass without serious interruption from the mouth of the Platte to navigable waters on the Columbia River in Oregon, and the Bay of San Francisco, in California.

As it may interest my readers to peruse a description of these routes given me by different individuals who had often travelled them, I will insert it: "Land on the north side of the mouth of the Platte; follow up that stream to the Forks, four hundred miles; in this distance only one stream where a raft will be needed, and that near the Missouri; all the rest fordable. At the Forks, take the north side of

the North one ; fourteen days' travel to the Black Hills ; thence leaving the river's bank, strike off in a North West direction to the Sweet-water branch, at " Independence Rock," (a large rock in the plain on which the old trappers many years ago carved the word " Independence " and their own names ; oval in form ;) follow up the sweet-water three days ; cross it and go to its head ; eight or ten days travel this ; then cross over westward to the head waters of a small creek running southwardly into the Platte, thence westward to Big Sandy creek two days, (this creek is a large stream coming from Wind river Mountains in the North ;) thence one day to Little Sandy creek—thence westward over three or four creeks to Green River, (Indian name Sheet-skadee,) strike it at the mouth of Horse creek—follow it down three days to Pilot Butte ; thence strike westward one day to Ham's Fork of Green River—two days up Ham's Fork—thence West one day to Muddy Branch of Great Bear River—down it one day to Great Bear River—down this four days to Soda Springs ; turn to the right up a valley a quarter of a mile below the Soda Springs ; follow it up a north west direction two days to its head ; there take the left hand valley leading over the dividing

ridge ; one day over to the waters of Snake River at Fort Hall ; thence down Snake River twenty days to the junction of the Lewis and Clark Rivers—or twenty days travel westwardly by the Mary's River—thence through a natural and easy passage in the California Mountains to the navigable waters of the San Joiquin—a noble stream emptying into the Bay of San Francisco.”

The Platte therefore when considered in relation to our intercourse with the habitable countries on the Western Ocean assumes an unequal importance among the streams of the Great Prairie Wilderness ! But for it, it would be impossible for man or beast to travel those arid plains, destitute alike, of wood, water and grass, save what of each is found along its course. Upon the head waters of its North Fork, too, is the only way or opening in the Rocky mountains at all practicable for a carriage road through them. That traversed by Lewis and Clark, is covered with perpetual snow ; that near the debouchure of the South Fork of the river is ever high and nearly impassable precipices ; that travelled by myself farther south, is, and ever will be impassable for wheel carriages. But the Great Cap, nearly

on a right line between the mouth of Missouri and Fort Hall on Clark's River—the point where the trails to California and Oregon diverge—seems designed by nature as the great gateway between the nations on the Atlantic and Pacific seas.

The Red River has a course of about one thousand five hundred miles. It derives its name from a reddish colour of its water, produced by a rich red earth or marl in its banks, far up in the Prairie Wilderness. So abundantly is this mingled with its waters during the spring freshets, that as the floods retire, they leave upon the lands they have overflowed a deposit of half an inch in thickness. Three hundred miles from its mouth commences what is called "The Raft," a covering formed by drift-wood, which conceals the whole river for an extent of about forty miles. And so deeply is this immense bridge covered with the sediment of the stream, that all kinds of vegetable common in its neighbourhood, even trees of a considerable size, are growing upon it. The annual inundations are said to be cutting a new channel near the hill. Steamboats ascend the river to the Raft, and might go fifty leagues above, if that obstruction were removed. Above this latter point

the river is said to be embarrassed by many rapids, shallows, falls, and sand-bars. Indeed, for seven hundred miles its broad bed is represented to be an extensive and perfect sand-bar ; or rather a series of sand-bars ; among which during the summer months, the water stands in ponds. As you approach the mountains, however, it becomes contracted within narrow limits over a gravelly bottom, and a swift, clear, and abundant stream. The waters of the Red River are so brackish when low, as to be unfit for common use.

The Trinity River, the Brazos, and the Rio Colorado, have each a course of about twelve hundred miles, rising in the plains and mountains on the north and north-west side of Texas, and running south south-east into the Gulf of Mexico.

The Rio Bravo del Norte bounds the Great Prairie Wilderness on the south and south-west. It is one thousand six hundred and fifty miles long. The extent of its navigation is little known. Lieutenant Pike remarks in regard to it, that " for the extent of four or five hundred miles before you arrive near the mountains, the bed of the river is extensive and a perfect sand-bar, which at a certain season is dry, at least the waters stand

in ponds, not affording sufficient to procure a running course. When you come nearer the mountains, you find the river contracted, a gravelly bottom and a deep navigable stream. From these circumstances it is evident that the sandy soil imbibes all the waters which the sources project from the mountains, and render the river in dry season *less navigable five hundred miles*, than two hundred from its source." Perhaps we should understand the Lieutenant to mean that five hundred miles of sand bar and two hundred miles immediately below its source being taken from its whole course, the remainder, nine hundred and fifty miles, would be the length of its navigable waters.

The Arkansas, after the Missouri, is the most considerable river of the country under consideration. It takes its rise in that cluster of secondary mountains which lie at the eastern base of the Anahuac Ridge, in latitude 41° north—eighty or ninety miles north-west of James Peak. It runs about two hundred miles—first in a southerly and then in a south-easterly direction among these mountains; at one time along the most charming valleys and at another through the most awful chasms—till it rushes from them with a foaming

current in latitude 39° north. From the place of its debouchure to its entrance into the Mississippi is a distance of 1981 miles ; its total length 2173 miles. About fifty miles below, a tributary of this stream, called the Grand Saline, a series of sand-bars commence and run down the river several hundred miles. Among them, during the dry season, the water stands in isolated pools, with no apparent current. But such is the quantity of water sent down from the mountains by this noble stream at the time of the annual freshets, that there is sufficient depth, even upon these bars, to float large and heavy boats ; and having once passed these obstructions, they can be taken up to the place where the river escapes from the crags of the mountains. Boats intended to ascend the river, should start from the mouth about the 1st of February. The Arkansas will be useful in conveying munitions of war to our southern frontier. In the dry season, the waters of this river are strongly impregnated with salt and nitre.

There are about 135,000 Indians inhabiting the Great Prairie Wilderness, of whose social and civil condition, manners and customs, &c. I will give a brief ac-

count. It would seem natural to commence with those tribes which reside in what is called "The Indian Territory;" a tract of country bounded south by the Red River, east by the States of Arkansas and Missouri—on the north-east and north by the Missouri and Punch Rivers, and west by the western limit of habitable country on this side of the Rocky Mountains. This the National Government has purchased of the indigenous tribes at specific prices; and under treaty stipulations to pay them certain annuities in cash, and certain others in facilities for learning the useful arts, and for acquiring that knowledge of all kinds of truth which will, as is supposed, in the end excite the wants, create the industry, and confer upon them the happiness of the civilized state.

These benevolent intentions of Government, however, have a still wider reach. Soon after the English power had been extinguished here, the enlightened men who had raised over its ruins the temples of equal justice, began to make efforts to restore to the Indians within the colonies the few remaining rights that British injustice had left within their power to return; and so to exchange property with them, as to

secure to the several States the right of sovereignty within their several limits, and to the Indians, the functions of a sovereign power, restricted in this, that the tribes should not sell their lands to other person or body corporate, or civil authority, beside the Government of the United States; and in some other respects restricted, so as to preserve peace among the tribes, prevent tyranny, and lead them to the greatest happiness they are capable of enjoying.*

Various and numerous were the efforts made to raise and ameliorate their condition in their old haunts within the precincts of the States. But a total or partial failure followed them all. In a few cases, indeed, there seemed a certain prospect of final success, if the authorities of the States in which they resided had permitted them to remain where they were. But as all experience tended to prove that their proximity to the whites induced among them more vice than virtue; and as the General Government, before any attempts had been made to elevate them, had become bound to remove them from

* This is a gratuitous remark. The conduct of the British Government will compare most favourably with that of the United States. The English have not thought of hunting Indians with blood-hounds.—ED.

many of the States in which they resided, both the welfare of the Indians, and the duty of the Government, urged their colonization in a portion of the western domain, where, freed from all questions of conflicting sovereignties, and under the protection of the Union, and their own municipal regulations, they might find a refuge from those influences which threatened the annihilation of their race.

The "Indian Territory" has been selected for this purpose. And assuredly if an inexhaustible soil, producing all the necessaries of life in greater abundance, and with a third less labour than they are produced in the Atlantic States, with excellent water, fine groves of timber growing by the streams, rocky cliffs rising at convenient distances for use among the deep alluvial plains, mines of iron and lead ore and coal, lakes and springs and streams of salt water, and innumerable quantities of buffalo ranging through their lands, are sufficient indications that this country is a suitable dwelling-place for a race of men which is passing from the savage to the civilized condition, the Indian Territory has been well chosen as the home of these unfortunate people. Thither the Government, for the last thirty years, has been endea-

vouring to induce those within the jurisdiction of the States to emigrate.

The Government purchase the land which the emigrating tribes leave—giving them others within the Territory; transport them to their new abode; erect a portion of their dwellings; plough and fence a portion of their fields; furnish them teachers of agriculture, and implements of husbandry, horses, cattle, &c.; erect school-houses, and support teachers in them the year round; make provision for the subsistence of those who, by reason of their recent emigration, are unable to support themselves; and do every other act of benevolence necessary to put within their ability to enjoy, not only all the physical comforts that they left behind them, but also every requisite, facility, and encouragement to become a reasoning, cultivated, and happy people.

Nor does this spirit of liberality stop here. The great doctrine that Government is formed to confer upon its subjects a greater degree of happiness than they could enjoy in the natural state, has suggested that the system of hereditary chieftaincies, and its dependant evils among the tribes, should yield, as circumstances may permit, to the ordination of nature, the supremacy

of intellect and virtue. Accordingly, it is contemplated to use the most efficient means to abolish them, making the rulers elective, establishing a form of government in each tribe, similar in department and duties to our State Governments, and uniting the tribes under a General Government, similar in powers and functions to that at Washington.

It is encouraging to know that some of the tribes have adopted this system; and that the Government of the Union has been so far encouraged to hope for its adoption by all those in the Indian Territory, that in 1837 orders were issued from the Department of Indian affairs, to the Superintendent of Surveys, to select and report a suitable place for the Central Government. A selection was accordingly made of a charming and valuable tract of land on the Osage river, about seven miles square; which, on account of its equal distance from the northern and southern line of the Territory, and the beauty and excellence of the surrounding country, appears in every way adapted to its contemplated use. It is a little more than sixteen miles from the western line of Missouri. Any member of those tribes which come into the confederation, may own property in the district, and no other.

The indigenous, or native tribes of the Indian Territory, are—the Osages, about 5,510; the Kauzaus or Caws, 1,720; the Omahas, 1,400; the Otoe and Missouri, 1,600; the Pawnee, 10,000; Puncah, 800; Quapaw, 600—making 21,660. The tribes that have emigrated thither from the States, are—the Choctaw, 15,600 (this estimate includes 200 white men, married to Choctaw women, and 600 negro slaves); the Chickasaws, 5,500; the Cherokees, 22,000 (this estimate includes 1,200 negro slaves owned by them); the Cherokees (including 900 slaves), 22,000; the Creeks (including 393 negro slaves) 22,500; the Senecas and Shawnees, 461; the Seminoles, 1,600; the Pottawatamies, 1,650; the Weas, 206; the Piankashas, 157; the Peorias and Kaskaskias, 142; the Ottawas, 240; the Shawnees, 823; the Delawares, 921; the Kickapoos, 400; the Sauks, 600; the Iowas, 1,000. It is to be understood that the numbers assigned to these tribes represent only those portions of them which have actually removed to the Territory. Large numbers of several tribes are still within the borders of the States. It appears from the above tables, then, that 72,200 have had lands assigned them; and, abating the relative

effects of births and deaths among them, in increasing or diminishing their numbers, are actually residing in the Territory. These, added to 21,000 of the indigenous tribes, amount to 94,860 under the fostering care of the Federal Government, in a fertile and delightful country, six hundred miles in length from north to south, and east and west from the frontier of the Republic to the deserts of the mountains.

The Choctaw country lies in the extreme south of the Territory. Its boundaries are—on the south, the Red River, which separates it from the Republic of Texas; on the west, by that line running from the Red River to the Arkansas River, which separates the Indian American Territory from that of Mexico; on the north, by the Arkansas and the Canadian Rivers; and on the east, by the State of Arkansas. This tract is capable of producing the most abundant crops, the small grains, Indian corn, flax, hemp, tobacco, cotton, &c. The western portion of it is poorly supplied with timber; but all the distance from the Arkansas' frontier westward, two hundred miles, and extending one hundred and sixty miles from its northern to its southern boundary, the country is capable of sup-

porting a population as dense as that of England. 19,200,000 acres of soil suitable for immediate settlement, and a third as much more to the westward that would produce the black locust in ten years after planting, of sufficient size for fencing the very considerable part of it which is rich enough for agricultural purposes, will, doubtless, sustain any increased population of this tribe that can reasonably be looked for during the next five hundred years.

They have suffered much from sickness incident to settlers in a new country. But there appear to be no natural causes existing, which, in the known order of things, will render their location permanently unhealthy. On the other hand, since they have become somewhat inured to the change of climate, they are quite as healthy as the whites near them; and are improving in civilization and comfort; have many large farms; much live stock, such as horses, mules, cattle, sheep, and swine; three flouring-mills, two cotton-gins, eighty-eight looms, and two hundred and twenty spinning-wheels; carts, waggons, and other farming utensils. Three or four thousand Choctaws have not yet settled on the lands assigned to them. A part of these are in

Texas, between the rivers Brazos and Trinity, 300 in number, who located themselves there in the time of the general emigration ; and others in divers places in Texas, who emigrated thither at various times, twenty, thirty, and forty years ago. Still another band continues to reside east of the Mississippi.

The Choctaw Nation, as the tribe denominates itself, has adopted a written constitution of Government, similar to the Constitution of the United States. Their Declaration of Rights secures to all ranks and sects equal rights, liberty of conscience, and trial by jury, &c. It may be altered or amended by a National Council. They have divided their country into four judicial districts. Three of them annually elect nine, and the other thirteen, members of the National Assembly. They meet on the first Monday in October annually ; organize by the election of a Speaker, the necessary clerks, a light-horseman (sergeant-at-arms), and door-keeper ; adopt by-laws, or rules for their governance, while in session ; and make other regulations requisite for the systematic transaction of business. The journals are kept in the English language ; but in the progress of business are read off

in Choctaw. The preliminary of a law is, "Be it enacted by the General Council of the Choctaw Nation."

By the Constitution, the Government is composed of four departments, viz. : Legislative, Executive, Judicial and Military. Three judges are elected in each district by popular vote, who hold inferior and superior courts within their respective districts. Ten light-horse men in each district perform the duties of sheriffs. An act has been passed for the organization of the militia. Within each judicial district an officer is elected, denominated a chief, who holds his office for the term of four years. These chiefs have honorary seats in the National Council. Their signatures are necessary to the passage of a law. If they veto an act, it may become a law by the concurrence of two-thirds of the Council. Thus have the influences of our institutions begun to tame and change the savages of the western wilderness.

At the time when the lights of religion and science had scarcely begun to dawn upon them—when they had scarcely discovered the clouds of ignorance that had walled every avenue to rational life—even while the dust of antiquated barbarism was

still hanging upon their garments—and the night of ages, of sloth, and sin held them in its cold embraces—the fires on the towers of this great temple of civil freedom arrested their slumbering faculties, and they read on all the holy battlements, written with beams of living light, “All men are, and of right ought to be, free and equal.” This teaching leads them. It was a pillar of fire moving over the silent grave of the past—enlightening the vista of coming years—and, by its winning brightness, inviting them to rear in the Great Prairie wilderness, a sanctuary of republican liberty—of equal laws—in which to deposit the ark of their own future well-being.

The Chikasaws have become merged in the Choctaws. When they sold to the Government their lands east of the Mississippi, they agreed to furnish themselves with a home. This they have done in the western part of the Choctaw country for the sum of £106,000. It is called the Chickasaw district; and constitutes an integral part of the Choctaw body politic in every respect, except that the Chickasaws, like the Choctaws, received and invest for their own sole use, the annuities and other moneys proceeding from the sale of their lands east of the Mississippi.

The treaty of 1830 provides for keeping forty Choctaw youths at school, under the direction of the President of the United States, for the term of twenty years. Also, the sum of £500 is to be applied to the support of three teachers of schools among them for the same length of time. There is, also, an unexpended balance of former annuities, amounting to about £5,000, which is to be applied to the support of schools, at twelve different places. School-houses have been erected for this purpose, and paid for, out of this fund. Also, by the treaty of 1825, they are entitled to an annuity of £1,200, for the support of schools within the Choctaw District.

The treaty of the 24th of May, 1834, provides that £600 annually, for fifteen years, shall be applied, under the direction of the Secretary of War, to the education of the Chickasaws. These people have become very wealthy, by the cession of their lands east of the Mississippi to the United States. They have a large fund applicable to various objects of civilization; £2,000 of which is, for the present applied to purposes of education.

The country assigned to the Cherokees is bounded as follows: beginning on the

north bank of Arkansas River, where the western line of the State of Arkansas crosses the river ; thence north $7^{\circ} 35'$ west, along the line of the State of Arkansas, seventy-seven miles to the south-west corner of the State of Missouri ; thence north along the line of Missouri, eight miles to Seneca River ; thence west along the southern boundary of the Senecas to Neosho River ; thence up said river to the Osage lands ; thence west with the South boundary of the Osage lands, two hundred and eighty-eight and a half miles ; thence south to the Creek lands, and east along the north line of the creeks, to a point about forty-three miles west of the State of Arkansas, and twenty-five miles north of Arkansas River, thence south to Verdigris River, thence down Verdigris to Arkansas River ; thence down Arkansas River to the mouth of Neosho River ; thence South 53° west one mile ; thence south $18^{\circ} 19'$ west thirty-three miles ; thence south four miles, to the junction of the North Fork and Canadian Rivers ; thence down the latter to the Arkansas ; and thence down the Arkansas, to the place of beginning.

They also own a tract, described, by beginning at the south-east corner of the Osage lands, and running north with the Osage line, fifty miles ; thence east twenty-five

miles to the west line of Missouri; thence west twenty-five-miles, to the place of beginning.

They own numerous Salt Springs, three of which are worked by Cherokees. The amount of Salt manufactured is probably about 100 bushels per day. They also own two Lead Mines.—Their Salt Works and Lead Mines are in the Eastern portion of their country. All the settlements yet formed are there also. It embraces about 2,500,000 acres. They own about 20,000 head of cattle, 3,000 horses, 15,000 hogs, 600 sheep, 110 waggons, often several ploughs to one farm, several hundred spinning wheels, and one hundred looms. Their fields are enclosed with rail fences. They have erected for themselves good log dwellings, with stone chimneys and plank floors. Their houses are furnished with plain tables, chairs, and bedsteads, and with table and kitchen furniture, nearly or quite equal to the dwellings of white people in new countries.—They have seven native merchants, and one regular physician, beside several "quacks." Houses of entertainment, with neat and comfortable accommodation, are found among them.

Their settlements are divided into four districts, each of which elects for the term

of two years, two members of the National Council—the title of which is, “The General Council of the Cherokee Nation.” By law, it meets annually on the first Monday in October. They have three chiefs, which till lately have been chosen by the General Council. Hereafter, they are to be elected by the people. The approval of the chiefs is necessary to the passage of a law; but an act upon which they have fixed their veto, may become a law by a vote of two thirds of the Council. The Council consists of two branches. The lower, is denominated the *Committee*, and the upper, the *Council*. The concurrence of both is necessary to the passage of a law. The chiefs may call a Council at pleasure. In this, and in several other respects, they retain in some degree the authority common to hereditary chiefs. Two Judges belong to each district, who hold courts when necessary. Two officers, denominated Light-horsemen, in each district perform the duties of Sheriffs. A company of six or seven Light-horsemen, the leader of whom is styled captain, constitute a National Corps of Regulators, to prevent infractions of the law, and to bring offenders to justice.

It is stipulated in the treaty of the 6th

of May, 1823, that the United States will pay £400 annually to the Cherokees for ten years, to be expended under the direction of the President of the United States, in the education of their children, *in their own country*, in letters and mechanic arts. Also £200 toward the purchase of a printing-press and types. By the treaty of December 29, 1835, the sum of £30,000 is provided for the support of common schools, and such a literary institution of a higher order as may be established in the Indian country. The above sum is to be added to an education fund of £10,000 that previously existed, making the sum of £40,000 which is to remain a permanent school fund, only the interest of which is to be consumed. The application of this money is to be directed by the Cherokee Nation, under the supervision of the President of the United States. The interest of it will be sufficient constantly to keep in a boarding-school two hundred children ; or eight hundred, if boarded by their parents.

The country of the Creeks joins Canadian river, and the lands of the Choctaws on the south, and the Cherokee lands on the east and north. Their eastern limit is about sixty-two miles from north to south ;

their western limit the Mexican boundary.

Their country is fertile, and exhibits a healthy appearance ; but of the latter Creek emigrants who reached Arkansas in the winter and spring of 1837, about two hundred died on the road ; and before the 1st of October succeeding the arrival, about three thousand five hundred more fell victims to bilious fevers. In the same year three hundred of the earlier emigrants died. They own salt springs, cultivate corn, vegetables, &c., spin, weave and sew, and follow other pursuits of civilised people. Many of them have large stocks of cattle. Before the crops of 1837 had been gathered, they had sold corn to the amount of upwards of £7,800 ; and vast quantities still remained unsold. Even the emigrants who arrived in their country during the winter and spring, previous to the cropping season of 1837, broke the turf, fenced their fields, raised their crops for the first time on the soil, and sold their surplus of corn for £2,000. They have two native merchants.

The civil government of this tribe is less perfect than that of the Cherokees. There are two bands ; the one under McIntosh, the other under Little Doctor. That led

by the former, brought with them from their old home written laws which they enforce as the laws of their band. That under the latter, made written laws after their arrival. Each party holds a general council. The members of each are hereditary chiefs, and a class of men called councillors. Each of these great bands is divided into lesser ones ; which severally may hold courts, try civil and criminal causes, sentence, and execute, &c. Laws, however, are made by the general councils only ; and it is becoming customary to entertain trials of cases before these bodies, and to detail some of their members for executioners. The legislative, judicial, and executive departments of their government are thus becoming strangely united in one.

The treaty of the 6th of March, 1832, stipulates that an annuity of £600 shall be expended by the United States, under the direction of the President, for the term of twenty years, in the education of their children. Another £200 by the treaty of the 14th of February, 1833, is to be annually expended during the pleasure of Congress for the same object, under the direction of the President.

In location and government the Semi-

noles are merged in the Creeks. In the spring of 1836, about four hundred of them emigrated from the east, and settled on the north fork of Canadian river. In October, 1837, they were reduced by sickness nearly one-half. During these awful times of mortality among them, some of the dead were deposited in the hollows of the standing and fallen trees, and others, for want of these, were placed in a temporary inclosure of boards, on the open plains. Guns and other articles of property were often buried with the dead, according to ancient custom; and so great is said to have been the terror of the time, that, having abandoned themselves awhile to their wailings around the burial-places of their friends, they fled to the western deserts till the pestilence subsided. Of the two thousand and twenty-three emigrants who had reached their new homes prior to October, 1832, not more than one thousand six hundred remained alive.

The Senecas consist of three bands, namely: Senecas two hundred, Senecas and Shawanoes two hundred and eleven, Mohawks fifty; in all four hundred and sixty-one. The lands of the Senecas proper adjoin those of the Cherokees on the south,

and, abutting on the Missouri border, the distance of thirteen miles, extend north to Neosho river. The lands of the mixed band of Senecas and Shawanoes, extend north between the State of Missouri and Neosho river, so far as to include sixty-thousand acres.

These people, also, are in some measure civilized. Most of them speak English. They have fields inclosed with rail fences, and raise corn and vegetables sufficient for their own use. They own about eight-hundred horses, twelve hundred cattle, thirteen yoke of oxen, two hundred hogs, five waggons, and sixty-seven ploughs; dwell in neat, hewn log cabins erected by themselves, and furnished with bedsteads, chairs, tables, &c., of their own manufacture; and own one grist and saw-mill, erected at the expense of the United States.

The country of the Osages lies north of the western portion of the Cherokee lands, commencing twenty-five miles west of the State of Missouri, and thence, in a width of fifty miles, extends westward as far as the country can be inhabited. In 1817, they numbered ten thousand five hundred. Wars with the Sioux, and other causes, have left only five thousand five hundred.

About half the tribe reside on the eastern portion of their lands ; the residue in the Cherokee country, in two villages on Verdigris river.

This tribe has made scarcely any improvement. Their fields are small and badly fenced. Their huts are constructed of poles inserted in the ground, bent together at the top, and covered with bark, mats, &c., and some of them with buffalo and elk skins. The fire is placed in the centre, and the smoke escapes through an aperture at the top. These huts are built in villages, and crowded together without order or arrangement, and destitute of furniture of any kind, except a platform raised about two feet upon stakes set in the ground. This extends along the side of the hut, and may serve for a seat, a table, or a bedstead. The leggings, and moccasins for the feet, are seldom worn except in cold weather, or when they are travelling in the grass. These, with a temporary garment fastened about the loins, and extending downwards, and a buffalo robe or blanket thrown loosely around them, constitute the sole wardrobe of the males and married females. The unmarried females wear also a strip of plain cloth eight or nine inches wide, which they throw over

one shoulder, draw it over the breasts, and fasten it under the opposite arm.

The Osages were, when the whites first knew them, brave, warlike, and in the Indian sense of the term, in affluent circumstances. They were the hardiest and fiercest enemies of the terrible Sioux; but their independent spirit is gone, and they have degenerated into the miserable condition of insolent, starving thieves. The government has been, and is making the most generous efforts to elevate them. The treaty of 1825 provides, "that the President of the United States shall employ such persons to aid the Osages in their agricultural pursuits, as to him may seem expedient." Under this stipulation, £240 annually have been expended, for the last fifteen years. This bounty of the government, however, has not been of any permanent benefit to the tribe. The same treaty of 1825, required fifty-four sections of land to be laid off and sold under the direction of the President of the United States, and the proceeds to be applied to the education of Osage children. Early in the year 1838, government made an arrangement by which they were to be paid two dollars per acre, for the whole tract of fifty-four sections,

34,560 acres. This commutation has secured to the Osage tribe, the sum of £13,824 for education ; a princely fund for five thousand five hundred and ten individuals. Government hereditary chieftaincies.

The band of Quapaws was originally connected with the Osages. Their lands lie immediately north of the Senecas and Shawanoes, and extend north between the state of Missouri on the east, and Neosho River on the west, so far as to include 96,000 acres. Their country is south-east of, and near to the country of the Osages. Their habits are somewhat more improved, and their circumstances more comfortable than those of the last named tribe. They subsist by industry at home, cultivate fields enclosed with rail fences ; and about three-fourths of them have erected for themselves small log dwellings with chimneys. Unfortunately for the Quapaws, they settled on the lands of the Senecas and Shawanoes, from which they must soon remove to their own. A small band of them, forty or fifty in number, have settled in Texas, and about thirty others live among the Choctaws.

The Pottawatamies, in emigrating to the west, have unfortunately been divided into two bands. One thousand or fifteen hun-

dred have located themselves on the north-east side of the Missouri River, two hundred and forty miles from the country designated by government as their permanent residence. Negotiations have been made to effect their removal to their own lands, but without success. About fifteen hundred others have settled near the Sauks, on the Mississippi, and manifest a desire to remain there. The country designated for them lies on the sources of the Osage and Neosho rivers; it commences sixteen miles and four chains west of the State of Missouri, and in a width of twenty-four miles, extends west two hundred miles. By the treaty of 1833, they are allowed the sum of £14,000 dollars for purposes of education and the encouragement of the useful arts. Also by the same treaty, is secured to them the sum of £30,000 to be applied in the erection of mills, farmhouses, Indian houses, and blacksmiths' shops; to the purchase of agricultural implements and live stock, and for the support of physicians, millers, farmers, and blacksmiths, which the President of the United States shall think proper to appoint to their service.

The Weas and Piankashas are bands of Miamis. Their country lies north of the

Pottawatamies, adjoins the State of Missouri on the east, the Shawanoes on the north, and the Peorias and Kaskaskias on the west—160,000 acres. These people own a few cattle and swine. About one-half of their dwellings are constructed of logs, the remainder of bark, in the old native style. Their fields are enclosed with rails, and they cultivate corn and vegetables, sufficient for a comfortable subsistence. The Piankasha band is less improved than the Weas. The former have a field of about fifty acres, made by the government; the latter have made their own improvements.

The Peorias and Kaskaskias are also bands of the Miamis. Their land lies immediately west of the Weas; adjoins the Shawanoes on the north, and the Ottowas on the west. They own 96,000 acres. They are improving, live in log-houses, have small fields generally enclosed with rail-fences, and own considerable numbers of cattle and swine.

The lands of the Ottowas lie immediately west of the Peorias and Kaskaskias, and south of the Shawanoes. The first band of emigrants received 36,000 acres, and one which arrived subsequently, 40,000 acres, adjoining the first. They all live in good

log cabins, have fields enclosed with rail-fences, raise a comfortable supply of corn and garden vegetables, are beginning to raise wheat, have horses, cattle and swine, a small grist-mill in operation, and many other conveniences of life, that indicate an increasing desire among them to seek from the soil, rather than the chase, the means of life. About five thousand Ottowas, residing in Michigan, are soon to be removed to their brethren in the Territory. The country of the Ottowas lies upon the western verge of the contemplated Indian settlement, and consequently opens an unlimited range to the westward. Their government is based on the old system of Indian chieftaincies.

Immediately on the north of the Weas and Piankashas, the Peorias and Kaskaskias and Ottowas, lies the country of the Shawnees, or Shawanoes. It extends along the line of the State of Missouri, north, twenty-eight miles to the Missouri River at its junction with the Konzas, thence to a point sixty miles on a direct course to the lands of the Kauzaus, thence south on the Kauzaus line six miles, and from these lines, with a breadth of about nineteen miles to a north and south line, one hundred and twenty miles west of the State of Missouri,

containing 1,600,000 acres. Their principal settlements are on the north-east corner of their country, between the Missouri border and the Konzas River. Most of them live in neatly hewn log-cabins, erected by themselves, and partially supplied with furniture of their own manufacture. Their fields are inclosed with rail-fences, and sufficiently large to yield plentiful supplies of corn and culinary vegetables. They keep cattle and swine, work oxen, and use horses for draught, and own some ploughs, wag-gons and carts. They have a saw and grist-mill, erected by government at an expense of about £1,600 This, like many other emigrant tribes, is much scattered. Besides the two bands on the Neosho, already mentioned, there is one on Trinity River, in Texas, and others in divers places.

Under the superintendance of Missionaries of various denominations, these people are making considerable progress in Education and the Mechanic Arts. They have a printing press among them, from which is issued a monthly periodical, entitled the "Shauwawnoue Kesauthwau"—Shawanoë Sun.

The lands of the Delawares lie north of the Shawanots, in the forks of the Konzas

and Missouri Rivers ; extending up the former to the Kauzaus lands, thence north twenty-four miles, to the north-east corner of the Kauzaus survey, up the Missouri twenty-three miles, in a direct course to Cantonment Leavenworth, thence with a line westward to a point ten miles north of the north-east corner of the Kauzaus survey, and then a slip not more than ten miles wide, it extends westwardly along the northern boundary of the Kauzaus, two-hundred and ten miles from the State of Missouri.

They live in the eastern portion of their country, near the junction of the Konzas and Missouri Rivers ; have good hewn log-houses, and some furniture in them ; inclose their fields with rail fences ; keep cattle and hogs ; apply horses to draught ; use oxen and ploughs ; cultivate corn and garden vegetables, sufficient for use : have commenced the culture of wheat ; and own a grist and saw-mill, erected by the United States. Some of these people remain in the Lake country ; a few are in Texas ; about one-hundred reside on the Choctaw lands near Arkansas River, one hundred and twenty miles west of the state of Arkansas. These latter have acquired the

languages of the Cumanches, Keaways, Pawnees, &c., and are extensively employed as interpreters by traders from the Indian Territory. The Treaty of September, 1829, provides that thirty-six sections of the *best* land within the district at that time ceded to the United States, be selected and sold, and the proceeds applied to the support of Schools for the education of Delaware children. In the year 1838, the Delawares agreed to a commutation of two dollars per acre, which secures to them an Education Fund of £9,000.

The country of the Kauzaus lies on the Konzas River. It commences sixty miles west of the State of Missouri, and thence, in a width of thirty miles, extends westward as far as the plains can be inhabited. It is well watered and timbered; and in every respect delightful. They are a lawless, dissolute race. Formerly they committed many depredations upon their own traders, and other persons ascending the Missouri River. But, being latterly restrained in this regard by the United States, they have turned their predatory operations upon their red neighbours. In language, habits and condition in life, they are in effect the same as the Osages. In

matters of peace and war, the two tribes are blended. They are virtually one people.

Like the Osages, the Kauzaus are ignorant and wretched in the extreme; uncommonly servile, and easily managed by the white men who reside among them. Almost all of them live in villages of straw, bark, flag and earth huts. These latter are in the form of a cone; wall two feet in thickness, supported by wooden pillars within. Like the other huts, these have no floor except the earth. The fire is built in the centre of the interior area. The smoke escapes at an opening in the apex of the cone. The door is a mere hole, through which they crawl, closed by the skin of some animal suspended therein. They cultivate small patches of corn, beans and melons. They dig the ground with hoes and sticks. Their fields generally, are not fenced. They have one, however, of three hundred acres, which the United States six years ago ploughed and fenced for them. The principal Chiefs have log-houses built by the Government Agent.

It is encouraging, however, to know that these miserable creatures are beginning to yield to the elevating influences around

them. A missionary has induced some of them to leave the villages, make separate settlements, build log-houses, &c. The United States have furnished them with four yoke of oxen, one waggon, and other means of cultivating the soil. They have succeeded in stealing a large number of horses and mules ; own a very few hogs ; no stock cattle. By a treaty formed with them in 1825, thirty-six sections, or 23,040 acres, of good land were to be selected and sold to educate Kauzaus children within their territory. But proper care not having been taken in making the selection, 9,000 acres only have been sold. The remaining 14,040 acres of the tract, it is said, will scarcely sell at any price, so utterly worthless is it. Hence only £2,250 have been realised from this munificent appropriation. By the same treaty, provision was made for the application of £120 per annum, to aid them in agriculture.

The Kickapoo lands lie on the north of the Delawares ; extend up the Missouri river thirty miles direct, thence westward about forty five miles, and thence south twenty miles to the Delaware line, embracing 768,000 acres.

They live on the south-eastern extremity

of their lands, near Cantonment Leavenworth. In regard to civilization, their condition is similar to that of the Peorias. They are raising a surplus of the grains, &c. have cattle and hogs, £140 worth of the latter, and three hundred and forty head of the former from the United States, in obedience to treaty stipulations; have about thirty yoke of oxen, fourteen yoke of them purchased chiefly with the produce of their farms; have a saw and grist mill, erected by the United States. Nearly one-half of the tribe are unsettled and scattered, some in Texas, others with the southern tribes, and still others ranging the mountains. The treaty of October 24th, 1832, provides that the United States shall pay £100 per annum for ten successive years, for the support of a school, purchase of books, &c. for the benefit of the Kickapoo tribe on their own lands. A school-house and teacher have been furnished in conformity with this stipulation. The same treaty provides £200 for labour and improvements on the Kickapoo lands.

The Sauks, and Reynards or Foxes, speak the same language, and are so perfectly consolidated by intermarriages and other ties of interest, as, in fact, to be one nation.

They formerly owned the north-western half of the State of Illinois, and a large part of the State of Missouri. No Indian tribe, except the Sioux, has shown such daring intrepidity, and such implacable hatred towards other tribes. Their enmity, when once excited, was never known to be appeased, till the arrow and tomahawk had for ever prostrated their foes. For centuries the prairies of Illinois and Iowa were the theatre of their exterminating prowess ; and to them is to be attributed the almost entire destruction of the Missouris, the Illinois, Cahokias, Kaskaskias, and Peorias. They were, however, steady and sincere in their friendship to the whites ; and many is the honest old settler on the borders of their old dominion, who mentions with the warmest feelings, the respectful treatment he has received from them, while he cut the logs for his cabin, and ploughed his " potato patch " on that lonely and unprotected frontier.

Like all the tribes, however, this also dwindles away at the approach of the whites. A melancholy fact. The Indians' bones must enrich the soil, before the plough of civilized man can open it. The noble heart, educated by the tempest to

endure the last pang of departing life without a cringe of a muscle ; that heart educated by his condition to love with all the powers of being, and to hate with the exasperated malignity of a demon ; that heart, educated by the voice of its own existence—the sweet whisperings of the streams—the holy flowers of spring—to trust in, and adore the Great producing and sustaining Cause of itself, and the broad world and the lights of the upper skies, must fatten the corn hills of a more civilized race ! The sturdy plant of the wilderness droops under the enervating culture of the garden. The Indian is buried with his arrows and bow.

In 1832 their friendly relations with their white neighbours were, I believe, for the first time, seriously interrupted. A treaty had been formed between the chiefs of the tribe and commissioners, representing the United States, containing, among other stipulations, the sale of their lands north of the Rock River, &c. in the State of Illinois. This tract of country contained the old villages and burial-places of the tribe. It was, indeed, the sanctuary of all that was venerable and sacred among them. They wintered and summered there long before the date of their historical legends. And on

these flowering plains the spoils of war—the loves of early years—every thing that delights man to remember of the past, clung closely to the tribe, and made them dissatisfied with the sale. Black-Hawk was the principal chief. He, too, was unwilling to leave his village in a charming glen, at the mouth of Rock River, and increased the dissatisfaction of his people by declaring that “the white chiefs had deceived himself and the other contracting chiefs” in this, “that he had never, and the other chiefs had never consented to such a sale as the white chiefs had written, and were attempting to enforce upon them.” They dug up the painted tomahawk with great enthusiasm, and fought bravely by their noble old chief for their beautiful home. But, in the order of nature, the plough must bury the hunter. And so it was with this truly great chief and his brave tribe. They were driven over the Mississippi to make room for the marshalled host of veteran husbandmen, whose strong blows had levelled the forests of the Atlantic States; and yet unwearied with planting the rose on the brow of the wilderness, demanded that the Prairies also should yield food to their hungry sickles.

The country assigned them as their permanent residence, adjoins the southern boundary of the Kickapoos, and on the north and north east the Missouri river. They are but little improved. Under treaty stipulations, they have some few houses and fields made for them by the United States, and are entitled to more. Some live stock has been given them, and more is to be furnished. The main body of the Sauks, usually denominated the Sauks and Foxes, estimated at four thousand six hundred souls, reside on the Iowa river, in Iowa Territory. They will ultimately be removed to unappropriated lands adjoining those already occupied by their kindred within the Indian Territory. Both these bands number twelve thousand four hundred. By the treaty of Prairie du Chien of 1830, the Sauks are entitled to £100 a year for the purposes of education. By treaty of September, 1836, they are entitled to a schoolmaster, a farmer, and blacksmith, as long as the United States shall deem proper. Three comfortable houses are to be erected for them, two hundred acres of prairie land fenced and ploughed, such agricultural implements furnished as they may need for five years, one ferry-boat, two hundred and

five head of cattle, one hundred stock hogs, and a flouring mill. These benefits they are receiving, but are making an improvident use of them.

The country of the Iowas contains one hundred and twenty-eight thousand acres adjoining the north eastern boundaries of the Sauks, with the Missouri river on the north east, and the great Nemaha river on the north. Their condition is similar to that of the Sauks. The aid which they have received, and are to receive from the government, is about the same in proportion to their numbers. The village of the Sauks and Iowas, are within two miles of each other.

The Otoes are the descendants of the Missouris, with whom they united after the reduction of the latter tribe by the Sauks and Foxes. They claim a portion of land lying in the fork between Missouri and Great Platte rivers. The government of the United States understand, however, that their lands extend southward from the Platte down the Missouri to Little Nemaha river, a distance of about forty miles; thence their southern boundary extends westward up Little Nemaha to its source, and thence due west. Their western and northern boundaries are not particularly

defined. Their southern boundary is about twenty-five miles north of the Iowa's land.

By treaty, such of their tribe as are related to the whites, have an interest in a tract adjoining the Missouri river, and extending from the Little Nemaha to the Great Nemaha, a length of about twenty-eight miles, and ten miles wide. No Indians reside on this tract.

The condition of this people is similar to that of the Osages and Kauzaus. The United States Government has fenced and ploughed for them one hundred and thirty acres of land. In 1838, they cultivated three hundred acres of corn. They own six ploughs, furnished by Government. Their progenitors, the Missouris, were, when the French first knew the country, the most numerous tribe in the vicinity of Saint Louis; and the great stream, on whose banks they reside, and the State which has risen upon their hunting grounds when the race is extinct, will bear their name to the generations of coming time. They are said to have been an energetic and thrifty race before they were visited by the small-pox, and the destroying vengeance of the Sauks and Foxes. The site of their ancient village is to be seen on the north bank of the

river, honoured with their name, just below where Grand river now enters it. Their territory embraced the fertile country lying a considerable distance along the Missouri, above their village—and down to the mouth of the Osega, and thence to the Mississippi. The Osegas consider them their inferiors, and treat them oftentimes with great indignity.

The Omahas own the country north of the mouth of the Great Platte. The Missouri river is considered its north-eastern limit; the northern and western boundary are undefined. This tribe was formerly the terror of their neighbours. They had, in early times, about one thousand warriors, and a proportionate number of women and children. But the small-pox visited them in 1802, and reduced the tribe to about three hundred souls. This so disheartened those who survived, that they burnt their village, and became a wandering people. They have at last taken possession again of their country, and built a village on the south-west bank of the Missouri, at a place chosen for them by the United States. Their huts are constructed of earth, like those of the Otoes. A treaty made with them in July, 1830, provides that an annuity of five hundred

dollars shall be paid to them in agricultural implements, for ten years thereafter, and longer if the President of the United States thinks proper. A blacksmith also, is to be furnished them for the same length of time. Another treaty obliges the United States to plough and fence one hundred acres of land for them, and to expend, for the term of ten years, £100 annually, in educating Omaha children.

The Puncahs, or Ponsars, are the remnant of a nation of respectable importance, formerly living upon Red river, of Lake Winnipeg. Having been nearly destroyed by the Sioux, they removed to the west side of the Missouri river, where they built a fortified village, and remained some years; but being pursued by their ancient enemies, the Sioux, and reduced by continual wars, they joined the Omahas, and so far lost their original character as to be undistinguished from them. They, however, after a while, resumed a separate existence, which they continue to maintain. They reside in the northern extremity of the Indian Territory. Their circumstances are similar to those of the Pawnees.

The Pawnees own an extensive country lying west of the Otoes and Omahas, on

the Great Platte river. Their villages are upon this stream and its lower tributaries. They are said to have about two thousand five hundred warriors. Among them are still to be found every custom of old Indian life. The earth-hut, the scalping-knife, the tomahawk, and the scalps of their foes dangling from the posts in their smoky dwellings, the wild war cries, the venerated medicine bag, with the calumet of peace, the sacred wampum that records their treaties, the feasts and dances of peace and of war, those of marriage and of sacrifice, the moccasins, and leggings, and war-caps, and horrid paintings; the moons of the year, as March, the 'worm moon,' April, the 'moon of plants,' May, the 'moon of flowers,' June, the 'hot moon,' July, the 'buck moon,' August, the 'sturgeon moon,' September, the 'corn moon,' October, the 'travelling moon,' November, the 'beaver moon,' December, the 'hunting moon,' January, the 'cold moon,' February, the 'snow moon,' and in reference to its phases, the "dead moon" and "live moon;" and days are counted by "sleeps," and their years by "snows." In a word, the Pawnees are as yet unchanged by the enlightening influences of knowledge and

religion. The philanthropy of the United States Government, however, is putting within their reach every inducement to improvement. By treaty, £400 worth of agricultural implements is to be furnished them annually for the term of five years, or longer, at the discretion of the President of the United States; also, £200 worth of live stock whenever the President shall believe them prepared to profit thereby; also, £400 annually are to be expended to support two smitheries, with two smiths in each, for supplying iron, steel, &c., for the term of ten years; also four grist mills, propelled by horse power; also four farmers during the term of five years. Also the sum of £200 annually, for ten years, is to be allowed for the support of schools among them.

These are the emigrant and native Indians within the "Indian Territory," and their several conditions and circumstances, so far as I have been able to learn them. The other Indians in the Great Prairie Wilderness will be briefly noticed under two divisions—those living south, and those living north of the Great Platte river.

There are living on the head waters of Red river, and between that river and the

Rio Bravo del Norte, the remains of twelve different tribes—ten of which have an average population of two hundred souls; none of them number more than four hundred. The Carankouas and Tetaus, or Cumanches, are more numerous. The former live about the Bay of St. Bernard. They were always inimical to the Mexicans and Spaniards, never would succumb to their authority, or receive their religious teachers. And many hard battles were fought in maintaining their independence in these respects. In 1817, they amounted to about three thousand, of which six hundred were warriors.

The Cumanches are supposed to be twenty thousand strong. They are a brave vagrant tribe, and never reside but a few days in a place, but travel north with the buffalo in the summer, and, as winter comes on, return with them to the plains west of Texas. They traverse the immense space of country extending from the Trinity and Brazos to the Red River, and the head waters of the Arkansas, and Colorado to the west, to the Pacific Ocean, and thence to the head streams of the Missouri, and thence to their winter haunts. They have tents made of neatly dressed skins, in the form of cones. These, when they stop, are pitched so as to

form streets and squares. They pitch and strike these tents in an astonishingly short space of time. To every tent is attached two pack-horses, the one to carry the tent, and the other the polished cedar poles with which it is spread. These loaded in a trice—the saddle horses harnessed in still less time—twenty thousand savages—men, women, and children, warriors and chiefs—start at a signal whoop, travel the day, again raise their city of tents to rest and feed themselves and animals for another march.

Thus passes life with the Cumanches. Their plains are covered with buffalo, elk, deer, and wild horses. It is said that they drink the blood of the buffalo warm from the veins. They also eat the liver in its raw state, using the gall as sauce. The dress of the women is a long loose robe which reaches from the chin to the ground, made of deer skin dressed very neatly, and painted with figures of different colours and significations. The dress of the men is close pantaloons, and a hunting shirt or frock made of the same beautiful material. They are a warlike and brave race, and stand in the relation of conquerors among the tribes in the south. The Spaniards of New Mexico

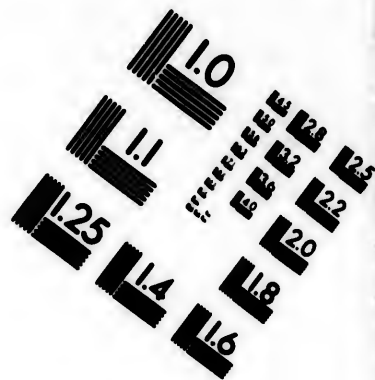
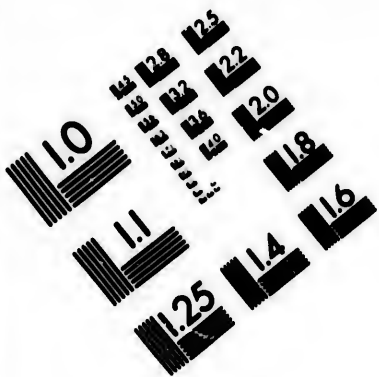
are all acquainted with the strength of their enemy, and their power to punish those whom they hate. For many are the scalps and death-dances among these Indians, which testify of wars and tomahawks which have dug tombs for that poor apology of European extraction. They are exceedingly fond of stealing the objects of their enemies' affection. Female children are sought with the greatest avidity, and adopted or married. "About sixty years ago," as the tale runs, "the daughter of the Governor-General at Chilhuahua, was stolen by them. The father immediately pursued, and by an agent, after some weeks had elapsed, purchased her ransom. But she refused to return to her parents, and sent them these words: 'That the Indians had tattooed her face according to their style of beauty—had given her to be the wife of a young man by whom she believed herself enceinte—that her husband treated her well, and reconciled her to his mode of life—that she would be made more unhappy by returning to her father under these circumstances, than by remaining where she was.' She continued to live with her husband in the nation, and raised a family of children."

There are the remains of fifteen or twenty tribes in that part of the Great Prairie Wilderness north of the Great Platte, and north and west of the Indian Territory. They average about eight hundred each. The Sioux and the small-pox have reduced them thus.



The Knistineaux chiefly reside in the British possessions along the northern shores of Lake Superior. Some bands of them have established themselves south of latitude 49° north, near the head waters of these branches of Red River of Lake Winnipeg, which rise south of the sources of the Mississippi. They are moderate in stature, well proportioned, and of great activity. Mackenzie remarks that their countenances are frank and agreeable, that the females are well-formed, and their features are more regular and comely than those of any other tribe he saw upon the continent. They are warlike—number about three thousand; but the Sioux are annihilating them.

The Sioux claim a country equal in extent to some of the most powerful empires of Europe. Their boundaries “commence at the Prairie du Chien, and ascend the Mississippi on both sides to the River De





**IMAGE EVALUATION
TEST TARGET (MT-3)**



**Photographic
Sciences
Corporation**

23 WEST MAIN STREET
WEBSTER, N.Y. 14590
(716) 872-4303

123
124
125
122
120
118

110

Corbeau, and up that to its source, from thence to the sources of the St. Peter's, thence to the 'Montaigne de la Prairie,' thence to the Missouri, and down that river to the Omahas, thence to the sources of the River Des Moines, and thence to the place of beginning." They also claim a large territory south of the Missouri.

The country from Rum River to the River de Corbeau is claimed by them and the Chippeways, and has been the source of many bloody encounters for the past two hundred years. These Indians have conquered and destroyed immense numbers of their race. They have swept the banks of the Missouri from the Great Falls to the mouth of the Great Platte and the plains that lie north of the latter stream, between the Black Hills and the Mississippi. They are divided into six bands, viz.: the Menowa Kontong, which resides around the falls of St. Anthony, and the lower portion of St. Peter's River; the Washpetong, still higher on that stream; the Sussetong, on its head waters and those of Red River, of Lake Winnipeg; the Yanktons of the north, who rove over the plains on the borders of the Missouri valley south of the sources of the St. Peter's; the Yonktons Ahnah, who

live on the Missouri near the entrance of James River ; the Tetons Brulos ; Tetons Okandandas ; Tetons Minnekincazzo, and Tetons Sahone, who reside along the banks of the Missouri from the Great Bend northward to the villages of the Riccarees. Theirs is the country from which is derived the colouring matter of that river. The plains are strongly impregnated with Glauber salts, alum, copperas, and sulphur. In the spring of the year immense bluffs fall in the stream ; and these, together with the leachings from these medicated prairies, give to the waters their mud colour, and purgative qualities.

These bands comprise about twenty-eight thousand souls. They subsist upon buffalo meat, and the wild fruits of their forests. The former is prepared for winter, and for travelling use, in the following manner :—The lean parts of the buffalo are cut into thin slices, dried over a slow fire, in the sun, or by exposing it to frost—pounded fine, and then, with a portion of berries, mixed with an equal quantity of fat from the humps and brisket, or with marrow, in a boiling state, and sewed up tightly in sacks of green hide, or packed closely in baskets of wicker work. This “ pemican,” as they call it, will keep

for several years. They also use much of the wild rice, *avena fatua*, which grows in great abundance on the St. Peter's, and among the lakes and head streams of Red River, of Winnipeg, and in other parts of their territory. It grows in water from four to seven feet deep with a muddy bottom. The plant rises from four to eight feet above the surface of the water, about the size of the red cane of Tennessee, full of joints, and of the colour and texture of bull-rushes: the stalks above the water, and the branches which bear the grain, resemble oats.

To these strange grain fields the wild duck and geese resort for food in the summer. And to prevent it from being devoured by them, the Indians tie it, when the kernel is in the milky state, just below the head, into large bunches. This arrangement prevents these birds from pressing the heads down within their reach. When ripe, the Indians pass among it with canoes lined with blankets, into which they bend the stalks, and whip off the grain with sticks; and so abundant is it, that an expert squaw will soon fill a canoe. After being gathered, it is dried and put into skins or baskets for use. They boil or parch it, and eat it in the winter season

with their pemican. This plant is found no farther south than Illinois, no farther east than Sandusky Bay, and north nearly to Hudson's Bay. The rivers and lakes of the Sioux and Chippeway country are said to produce annually several million bushels of it. It is equally as nutritious and palatable as the Carolina rice. Carver also says that the St. Peter's flows through a country producing spontaneously all the necessaries of life in the greatest abundance. Besides the wild rice, he informs us that every part of the valley of that river "is filled with trees bending under their loads of plums, grapes, and apples; the meadows with hops, and many sorts of vegetables, while the ground is stored with edible roots, and covered with such amazing quantities of sugar-maple, that they would produce sugar enough for any number of inhabitants."

Mr. Carver seems to have been, to say the least, rather an enthusiastic admirer of nature; and although later travellers in the country of the Naudowessies (Sioux) have not been able to find grouped within it all the fruits and flowers of an Eden, yet that their lands lying on the Mississippi, the St. Peter's, and the Red Rivers, produce a luxurious vegetation, groves of fine timber sepa-

rated by open plains of the rich wild grasses, and by lakes and streams of pure water well stored with fish; that there are many valuable edible roots there: and the whortleberry, blackberry, wild plumb and crabapple, other and later travellers have seen and declared; so that no doubt can be entertained that this talented and victorious tribe possess a very desirable and beautiful country. A revolted band of the Sioux called Osinipoilles, live near the Rocky Mountains upon the Sascatchiwine river, a pleasant champaign country, abounding in game. They subsist by the chase, and the spoils of war. Their number is estimated to be eight thousand. Their dwellings are neat conical tents of tanned buffalo skins.

The Chippewyans or Chippeways, were supposed by Lewis and Clark to inhabit the country lying between the 60th and 65th parallels of north latitude, and 100° and 110° of west longitude. Other authorities, and I believe more correct, assert that they also occupy the head waters of the Mississippi, Ottertail, and Leach, De Corbeau and Red rivers, and Winnipeg lake. They are a numerous tribe, speak a copious language, are timorous, vagrant, and selfish; stature rather low; features coarse; hair

lank, and not unfrequently a sunburnt brown; women more agreeable (and who can doubt the fact) than the men; but have an awkward gait; which proceeds from their being accustomed, nine months in the year, to wear snow shoes, and drag sledges of a weight from two hundred to four hundred pounds. They are entirely submissive to their husbands; and for very trifling causes are treated with such cruelty as to produce death! These people betroth their children when quite young; and when they arrive at puberty the ceremony of marriage is performed; that is, the bridegroom pays the market price for his bride, and takes her to his lodge, not "for better or for worse," but to put her away and take another when he pleases. Plurality of wives is customary among them. They generally wear the hair long. The braves sometimes clip it in fantastic forms. The women always wear it of great length, braided in two queues, and dangling down the back. Jealous husbands sometimes despoil them of these tresses. Both sexes make from one to four bars of lines upon the forehead or cheeks, by drawing a thread dipped in the proper colour beneath the skin of those parts.

No people are more attentive to comfort in dress than the Chippeways. It is composed of deer and fawn skins, dressed with the hair on, for the winter, and without the hair for the summer wear. The male wardrobe consists of shoes, leggings, frock and cap, &c. The shoes are made in the usual moccassin form, save that they sometimes use the green instead of the tanned hide. The leggings are made like the legs of pantaloons unconnected by a waistband. They reach to the waist ; and are supported by a belt. Under the belt a small piece of leather is drawn, which serves as an apron before and behind. The shoes and leggings are sewed together. In the former are put quantities of moose and reindeer hair ; and additional pieces of leather as socks. The frock or hunting shirt is in the form of a peasant's frock. When girded around the waist it reaches to the middle of the thigh. The mittens are sewed to the sleeves, or suspended by strings from the shoulders. A kind of tippet surrounds the neck. The skin of the deer's head furnishes a curious covering to the head ; and a robe made of several deer or fawn skins sewed together, covers the whole. This dress is worn single or double, as circumstances suggest ; but in

winter the hair side of the undersuit is worn next the person, and that of the outer one without. Thus arrayed, the Chippeway will lay himself down on the ice, in the middle of a lake, and repose in comfort; and when rested, and disencumbered of the snow-drifts which have covered him while asleep, he mounts his snow shoes, and travels on without fear of frosts or storm. The dress of the women differs from that of the men. Their leggings are tied below the knee; and their frock or chemise extends down to the ankle. Mothers make these garments large enough about the shoulders to hold an infant; and when travelling carry their little ones upon their backs next the skin.

Their arms and domestic apparatus, in addition to guns, &c., obtained from the whites, are bows and arrows, fishing-nets, and lines made of greendeer-skin thongs, and nets of the same material for catching the beaver, as he escapes from his lodge into the water; and sledges and snow-shoes. The snow-shoes are of very superior workmanship. The inner part of the frame is straight; the outer one curved; the ends are brought to a point, and in front turned up. This frame done, they are neatly placed

with light thongs of deer-skin. Their sledges are made of red fir-tree boards, neatly polished and turned up in front. The means of sustaining life in the country claimed by these Indians are abundant ; and if sufficient forethought were used in laying in food for winter, they might live in comparative comfort. The woodless hills are covered with a moss that sustains the deer and moose and reindeer ; and when boiled, forms a gelatinous substance very acceptable to the human palate. Their streams and lakes are stored with the greatest abundance of valuable fish. But although more provident than any other Indians on the continent, they often suffer severely in the dead of winter, when, to prevent death from cold, they fly from their fishing stations to their scanty woods.

They are superstitious in the extreme. Almost every action of their lives is influenced by some whimsical notion. They believe in the existence of a good and evil spirit, that rule in their several departments over the fortunes of men ; and in a state of future rewards and punishments. They have an order of priests who administer the rites of their religion—offer sacrifices at their solemn feasts, &c. They have con-

jurors who cure diseases—as rheumatism, flux and consumption.

“The notion which these people entertain of the creation is of a very singular nature. They believe that at first the earth was one vast and entire ocean, inhabited by no living creature except a mighty Bird, whose eyes were fire, whose glances were lightning, and the flapping of whose wings was thunder. On his descent to the ocean, and touching it, the earth instantly arose, and remained on the surface of the waters. This omnipotent Bird then called forth all the variety of animals from the earth except the Chippeways, who were produced from a dog. And this circumstance occasions their aversion to the flesh of that animal, as well as the people who eat it. This extraordinary tradition proceeds to relate that the great Bird, having finished his work, made an arrow, which was to be preserved with great care and to remain untouched; but that the Chippeways were so devoid of understanding as to carry it away; and the sacrilege so enraged the great Bird that he has never since appeared.”

“They have also a tradition among them that they originally came from another

country, inhabited by very wicked people, and had traversed a great lake, which was narrow, shallow and full of islands, where they had suffered great misery—it being always winter, with ice and deep snow. At the Coppermine River, where they had made the first land, the ground was covered with copper, over which a body of earth had since been collected to the depth of a man's height. They believe, also, that in ancient times, their ancestors lived till their feet were worn out with walking, and their throats with eating. They describe a deluge when the waters spread over the whole earth, except the highest mountains, on the top of which they preserved themselves. They believe that immediately after their death they pass into another world, where they arrive at a large river, on which they embark in a stone canoe ; and that a gentle current bears them on to an extensive lake, in the centre of which is a most beautiful island ; and that in view of this delightful abode they receive that judgment for their conduct during life, which determines their final state and unalterable allotment. If their good actions are declared to predominate, they are landed upon the island, where there is to be no

end to their happiness ; which, however, to their notion, consists in an eternal enjoyment of sensual pleasure and carnal gratification. But if there be bad actions to weigh down the balance, the stone canoe sinks at once, and leaves them up to their chins in water, to behold and regret the reward enjoyed by the good, and eternally struggling, but with unavailing endeavours, to reach the blissful island from which they are excluded for ever."

It would be interesting, in closing this notice of the Great Prairie wilderness, to give an account of the devoted Missionaries of the various denominations who are labouring to cultivate the Indian in a manner which at once bespeaks their good sense and honest intentions. But, as it would require more space and time than can be devoted to it, merely to present a skeleton view of their multifarious doings, I shall only remark, in passing, that they appear to have adopted, in their plan of operations, the principle that to civilize these people, one of the first steps is to create and gratify those physical wants peculiar to the civilized state ; and also, that the most successful means of civilizing their mental state, is to teach them a language which is

filled with the learning, sciences, and the religion which has civilized Europe, that they may enter at once, and with the fullest vigour into the immense harvests of knowledge and virtue which past ages and superior races have prepared for them.

CHAPTER IV.

Fort William—its Structure, Owners, People, Animals, Business, Adventures, and Hazards—A Division—A March—Fort el Puebla—Trappers and Whisky—A Genius—An Adventurous Iroquois—A Kentuckian—Horses and Servant—A Trade—A Start—Arkansas and Country—Wolfano Mountains—Creeks—Rio Wolfano—A Plague of Egypt—Cordilleras—James's Peak—Pike's Peak—A Bath—The Prison of the Arkansas—Entrance of the Rocky Mountains—A Vale.

FORT WILLIAM, or Bent's Fort, on the north side of the Arkansas, eighty miles north by east from Taos in the Mexican dominions, and about one hundred and sixty miles from the mountains, was erected by gentlemen owners in 1832, for purposes of trade with the Spaniards of Santa Fé and Taos, and the Eutaw, Cheyenne and Cumanche Indians. It is in the form of a parallelogram, the northern and southern sides of which are about a hundred and fifty feet, and the eastern and western a hundred feet in length. The walls are six or seven feet in thickness at the base, and seventeen or eighteen feet in height. The fort is entered through

a large gateway on the eastern side, in which swing a pair of immense plank doors. At the north-west and south-east corners stand two cylindrical bastions, about ten feet in diameter and thirty feet in height.

These are properly perforated for the use of cannon and small arms; and command the fort and the plains around it. The interior area is divided into two parts. The one and the larger of them occupies the north-eastern portion. It is nearly a square. A range of two story houses, the well, and the blacksmith's shop are on the north side; on the west and south are ranges of one-story houses; on the east the blacksmith's shop, the gate and the outer wall. This is the place of business. Here the owners and their servants have their sleeping and cooking apartments, and here are the storehouses. In this area the Indians in the season of trade gather in large numbers and barter, and trade, and buy, under the guardianship of the carronades of the bastions loaded with grape, and looking upon them. From this area a passage leads between the eastern outer wall and the one-story houses, to the caral or cavy-yard, which occupies the remainder of the space within the walls. This is the

place for the horses, mules, &c., to repose in safety from Indian depredations at night. Beyond the caral to the west and adjoining the wall, is the waggon-house. It is strongly built, and large enough to shelter twelve or fifteen of those large vehicles which are used in conveying the peltries to St. Louis, and goods thence to the post. The long drought of summer renders it necessary to protect them from the sun.

The walls of the fort, its bastions and houses, are constructed of adobies or unburnt bricks, cemented together with a mortar of clay. The lower floors of the building are made of clay, a little moistened and beaten hard with large wooden mallets; the upper floors of the two-story houses and the roofs of all are made in the same way and of the same material, and are supported by heavy transverse timbers covered with brush. The tops of the houses being flat and gravelled, furnish a fine promenade in the moonlight evenings of that charming climate. The number of men employed in the business of this establishment is supposed to be about sixty. Fifteen or twenty of them in charge of one of the owners, are employed in taking to market the buffalo robes, &c., which are gathered at the fort,

and in bringing back with them new stocks of goods for future purchases. Another party is employed in hunting buffalo meat in the neighbouring plains; and another in guarding the animals while they cut their daily food on the banks of the river. Others, under command of an experienced trader, goes into some distant Indian camp to trade. One or more of the owners, and one or another of these parties which chances to be at the post, defend it and trade, keep the books of the company, &c. Each of these parties encounters dangers and hardships, from which persons within the borders of civilization would shrink.

The country in which the fort is situated is in a manner the common field of several tribes, unfriendly alike to one another and the whites. The Eutaws and Cheyennes of the mountains near Santa Fé, and the Pawnees of the great Platte, come to the Upper Arkansas to meet the buffalo in their annual migrations to the north; and on the trail of these animals follow up the Cumanches. And thus in the months of June, August, and September, there are in the neighbourhood of these traders from fifteen to twenty thousand savages ready and panting for

plunder and blood. If they engage in battling out old causes of contention among themselves, the Messrs. Bents feel comparatively safe in their solitary fortress. But if they spare each other's property and lives, they occasion great anxieties at Fort William ; every hour of day and night is pregnant with danger. These untameable savages may drive beyond reach the buffalo on which the garrison subsists ; may begirt the fort with their legions, and cut off supplies ; may prevent them from feeding their animals upon the plains ; may bring upon them starvation and the gnawing their own flesh at the door of death ! All these are expectations, which as yet the ignorance alone of the Indians as to the weakness of the post, prevents from becoming realities. But at what moment some chieftain or white desperado may give them the requisite knowledge, is an uncertainty which occasions at Fort William many well-grounded fears for life and property.

Instances of the daring intrepidity of the Cumanches which occurred just before and after my arrival here, will serve to show the hazards and dangers of which I have spoken. About the middle of June, 1839, a band of sixty of them, under cover of

night, crossed the river, and concealed themselves among the bushes growing thickly on the bank near the place where the animals of the establishment feed during the day. No sentinel being on duty at the time, their presence was unobserved; and when morning came the Mexican horse-guard mounted his horse, and with the noise and shoutings usual with that class of servants when so employed, drove his charge out of the fort, and riding rapidly from side to side of the rear of the band, urged them on, and soon had them nibbling the short dry grass in a little vale within grape-shot distance of the guns of the bastions. It is customary for a guard of animals about these trading-posts to take his station beyond his charge; and if they stray from each other, or attempt to stroll too far, to drive them together, and thus keep them in the best possible situation to be hurried hastily to the caral, should the Indians, or other evil persons, swoop down upon them. As there is constant danger of this, his horse is held by a long rope and grazes around him, that he may be mounted quickly, at the first alarm, for a retreat within the walls. The faithful guard at Bent's, on the morning of the dis-

aster I am relating, had dismounted after driving out his animals, and sat upon the ground, watching with the greatest fidelity for every call of duty, when these fifty or sixty Indians sprang from their hiding-places, ran upon the animals, yelling horribly, and attempted to drive them across the river. The guard, however, nothing daunted, mounted quickly, and drove his horse at full speed among them. The mules and horses hearing his voice amidst the frightening yells of the savages, immediately started at a lively pace for the fort ; but the Indians were on all sides, and bewildered them. The guard still pressed them onward, and called for help ; and on they rushed, despite the efforts of the Indians to the contrary. The battlements were covered with men. They shouted encouragement to the brave guard—" Onward ! onward !" and the injunction was obeyed. He spurred his horse to his greatest speed from side to side, and whipped the hindmost of the band with his leading rope. He had saved every animal ; he was within twenty yards of the open gate ; he fell ; three arrows from the bows of the Cumanches had cloven his heart. Relieved of him, the lords of the quiver gathered

their prey, and drove them to the borders of Texas, without injury to life or limb. I saw this faithful guard's grave. He had been buried a few days. The wolves had been digging into it. Thus forty or fifty mules and horses, and their best servant's life, were lost to the Messrs. Bents in a single day. I have been informed also that those horses and mules, which my company had taken great pleasure in recovering for them in the plains, were also stolen in a similar manner soon after my departure from the post ; and that gentlemen owners were in hourly expectation of an attack upon the fort itself.

The same liability to the loss of life and property attends the trading expeditions to the encampments of the tribes.

An anecdote of this service was related to me. An old trapper was sent from this fort to the Eutaw camp, with a well-assorted stock of goods, and a body of men to guard it. After a tedious march among the snows and swollen streams and declivities of the mountain, he came in sight of the village. It was situated in a sunken valley, among the hideously dark cliffs of the Eutaw mountains ; and so small was it, and so deep, that the overhanging heights

not only protected it from the blasts of approaching winter, but drew to their frozen embrace the falling snows, and left this valley its grasses and flowers, while their own awful heads were glittering with perpetual frosts.

The traders encamped upon a small swell of land that overlooked the smoking wigwams, and sent a deputation to the chiefs to parley for the privilege of opening a trade with the tribe. They were received with great haughtiness by those monarchs of the wilderness, and were asked "why they had dared to enter the Eutaw mountains without their permission." Being answered that they "had travelled from the fort to that place, in order to ask their highnesses' permission to trade with the Eutaws," the principal chief replied, that no permission had been given to them to come there, nor to remain. The interview ended, and the traders returned to their camp with no very pleasant anticipations as to the result of their expedition. Their baggage was placed about for breastworks; their animals drawn in nearer, and tied firmly to stakes; and a patrol guard stationed, as the evening shut in. Every preparation for the attack, which appeared determined upon on the part of the Indians, being

made, they waited for the first ray of day—a signal of dreadful havoc among all the tribes—with the determined anxiety which fills the bosom, sharpens the sight, nerves the arm, and opens the ear to the slightest rustle of a leaf, so remarkably, among the grave, self-possessed, and brave traders of the Great Prairie and Mountain Wilderness.

During the first part of the night the Indians hurrying to and fro through the village, their war speeches and war dances, and the painting their faces with red and black, in alternate stripes, and an occasional scout warily approaching the camp of the whites, indicated an appetite for a conflict that appeared to fix, with prophetic certainty, the fate of the traders. Eight hundred Indians to fifty whites, made fearful odds. The morning light streamed faintly up the east at last. The traders held their rifles with the grasp of dying men. Another and another beam kindled on the dark blue vault, and one by one quenched the stars. The silence of the tomb rested on the world. They breathed heavily, with teeth set in terrible resolution. The hour—the moment—had arrived! Behind a projecting ledge, the dusky forms of three or four hundred Eutaws undulated near the ground, like herds

of bears intent on their prey. They approached the ledge, and for an instant lay flat on their faces, and motionless. Two or three of them gently raised their heads high enough to look over upon the camp of the whites.

The day had broken over half the firmament ; the rifles of the traders were levelled from behind the baggage, and glistened faintly ; a crack—a whoop—a shout—a rout ! The scalp of one of the peepers over the ledge had been bored by the whistling lead from one of the rifles—the chief warrior had fallen. The Indians retreated to their camp, and the whites retained their position, each watching the others movements. The position of the traders was such as could command the country within long rifle-shot on all sides ; the Indians, therefore, declined an attack. The number of their foes, and perhaps some prudential consideration as to having an advantageous location, prevented the traders from making an assault. Well would it have been for them had they continued to be careful. About nine o'clock, the warlike appearance gave place to signs of peace. Thirty or forty unarmed Indians, denuded of clothing and of paint, came towards the

camp of the traders, singing and dancing, and bearing the Sacred Calumet, or Great Pipe of Peace. A chief bore it who had acted as lieutenant to the warrior that had been shot. Its red marble bowl, its stem broad and long, and carved into hieroglyphics of various colours and significations, and adorned with feathers of beautiful birds, was soon recognized by the traders, and secured the bearer and his attendants a reception into their camp. Both parties seated themselves in a great circle; the pipe was filled with tobacco and herbs from the venerated medicine bag; the well-kindled coal was reverently placed upon the bowl; its sacred stem was then turned towards the heavens, to invite the Great Spirit to the solemn assembly, and to implore his aid; it was then turned towards the earth, to avert the influence of malicious demons; it was then borne in a horizontal position, till it completed a circle, to call to their help in the great smoke, the beneficent, invisible agents which live on the earth, in the waters, and the upper air; the chief took two whiffs, and blew the smoke first towards heaven, and then round upon the ground; and so did others, until all had inhaled the smoke—the breath of Indian

fidelity—and blown it to the earth and heaven, loaded with the pious vows that are supposed to mingle with it while it curls among the lungs near the heart. The chief then rose and said, in the Spanish language, which the Eutaws east of the mountains speak well, “that he was anxious that peace might be restored between the parties; that himself and people were desirous that the traders should remain with them; and that if presents were made to him to the small amount of £140, no objection would remain to the proposed proceedings of the whites; but on no account could they enter the Eutaw country without paying tribute in some form. They were in the Eutaw country, the tribute was due, they had killed a Eutaw chief, and the blood of a chief was due; but that the latter could be compromised by a prompt compliance with his proposition in regard to the presents.”

The chief trader was explicit in his reply. “That he had come into the country to sell goods, not to give them away; that no tribute could be paid to him or to any other Eutaw; and that if fighting were a desideratum with the chief and his people, he would do his part to make

it sufficiently lively to be interesting." The council broke up tumultuously. The Indians carried back the wampum belts to their camp, held war councils, and whipt and danced around posts painted red, and recounted their deeds of valour, and showed high in air, as they leaped in the frenzy of mimic warfare, the store of scalps that garnished the doors of the family lodges ; and around their camp-fires the following night were seen features distorted with the most ghastly wrath. Indeed, the savages appeared resolved to destroy the whites. And as they were able, by their superior numbers to do so, it was deemed advisable to get beyond their reach, with all practicable haste.

At midnight, therefore, when the fires had smouldered low, the traders saddled in silent haste, bound their bales upon their pack-mules, and departed while the wolves were howling the hour ; and succeeded by the dawn of day in reaching a gorge where they had expected the Indians (if they had discovered their departure in season to reach it) would oppose their retreat. On reconnoitering, however, it was found clear ; and with joy they entered the defile, and beheld from its eastern opening, the wide cold plains, and the sun rising, red and cheerful,

on the distant outline of the morning sky. A few days after, they reached the post—not a little glad that their flesh was not rotting with many who had been less successful than themselves, in escaping death at the hands of the Eutaws. For the insults, robberies, and murders, committed by this and other tribes, the traders Bents have sought opportunities to take well-measured vengeance: and liberally and bravely have they often dealt it out. But the consequence seems to have been the exciting of the bitterest enmity between the parties; which results in a little more inconvenience to the traders than to the Indians; for the latter, to gratify their propensity to steal, and their hatred to the former, make an annual levy upon the cavy-yard of the fortress, which, as it contains usually from eighty to one hundred horses, mules, &c., furnishes to the men of the tomahawk a very comfortable and satisfactory retribution for the inhibition of the owners of them upon their immemorial right to rob and murder, in manner and form as prescribed by the customs of their race.

The business within the walls of the post is done by clerks and traders. The former of these are more commonly young gentle-

men from the cities of the States; their duty is to keep the books of the establishment. The traders are generally selected from among those daring individuals who have traversed the Prairie and Mountain Wilderness with goods or traps, and understand the best mode of dealing with the Indians. Their duty is to weigh sugar, coffee, powder, &c., in a Connecticut pint-cup; and measure red baize, beads, &c., and speak the several Indian languages that have a name for beaver skins, buffalo robes, and money. They are as fine fellows as can anywhere be found.

Fort William is owned by three brothers, by the name of Bent, from St. Louis. Two of them were at the post when we arrived. They seemed to be thoroughly initiated into Indian life; dressed like chiefs—in moccasins thoroughly garnished with beads and porcupine quills; in trousers of deer skin, with long fringes of the same extending along the outer seam from the angle to the hip; in the splendid hunting-shirt of the same material, with sleeves fringed on the elbow seam from the wrist to the shoulder, and ornamented with figures of porcupine quills of various colours, and leathern fringe around the lower edge of the body. And

chiefs they were in the authority exercised in their wild and lonely fortress.

A trading establishment to be known must be seen. A solitary abode of men, seeking wealth in the teeth of danger and hardship, rearing its towers over the uncultivated wastes of nature, like an old baronial castle that has withstood the wars and desolations of centuries; Indian women tripping around its battlements in their glittering moccasins and long deer skin wrappers; their children, with most perfect forms, and the carnation of the Saxon cheek struggling through the shading of the Indian, and chattering now Indian, and now Spanish or English; the grave owners and their clerks and traders, seated in the shade of the piazza, smoking the long native pipe, passing it from one to another, drawing the precious smoke into the lungs by short hysterical sucks till filled, and then ejecting it through the nostrils; or it may be, seated around their rude table, spread with coffee, tea, jerked buffalo meat, and bread made of unbolted wheaten meal from Taos; or, after eating, laid comfortably upon their pallets of straw and Spanish blankets, and dreaming to the sweet notes of a flute; the old trappers withered with

exposure to the rending elements, the half-tamed Indian, and half civilized Mexican servants, seated on the ground around a large tin pan of dry meat, and a tankard of water, their only rations, relating adventures about the shores of Hudson's Bay, on the rivers Columbia and Mackenzie, in the Great Prairie Wilderness, and among the snowy heights of the mountains; and delivering sage opinions about the destination of certain bands of buffalo; of the distance to the Blackfoot country, and whether my wounded man was hurt as badly as Bill the mule was, when the "meal party" was fired upon by the Cumanches—present a tolerable idea of every thing within its walls.

If we add, the opening of the gates on a winter's morning—the cautious sliding in and out of the Indians whose tents stand around the fort, till the whole area is filled six feet deep with their long hanging black locks, and dark watchful flashing eyes; and traders and clerks busy at their work; and the patrols walking the battlements with loaded muskets; and the guards in the bastions standing with burning matches by the carronades; and when the sun sets, the Indians retiring again to their camp outside, to talk over their newly purchased blankets

and beads, and to sing and drink and dance; and the night sentinel on the fort that treads his weary watch away; we shall present a tolerable view of this post in the season of business.

It was summer time with man and beast when I was there. The fine days spent in the enjoyment of its hospitalities were of great service to ourselves, and in recruiting our jaded animals. The man, too, who had been wounded on the Santa Fé trade, recovered astonishingly.

The mutineers, on the 11th of July, started for Bent's Fort, on the Platte; and myself, with three sound and good men, and one wounded and bad one, strode our animals and took trail again for the mountains and Oregon Territory. Five miles above Fort William, we came to Fort El Puebla. It is constructed of adobies, and consists of a series of one-story houses built around a quadrangle, in the general style of those at Fort William. It belongs to a company of American and Mexican trappers, who, wearied with the service, have retired to this spot to spend the remainder of their days in raising grain, vegetables, horses, mules, &c., for the various

trading establishments in these regions. And as the Arkansas, some four miles above the post, can be turned from its course over large tracts of rich land, these individuals might realize the happiest results from their industry ;—for, as it is impossible, from the looseness of the soil and the scarcity of rain, to raise any thing thereabout without irrigation ; and, as this is the only spot, for a long distance up and down the Arkansas, where any considerable tracts of land can be watered, they could supply the market with these articles without any fear of competition.

But these, like the results of many honest intentions, are wholly crippled by want of capital and a superabundance of whisky. The proprietors are poor, and when the keg is on tap, dream away their existence under its dangerous fascinations. Hence it is that these men, destitute of the means to carry out their designs in regard to farming, have found themselves not wholly unemployed in drunkenness ; a substitute which many other individuals have before been known to prefer. They have, however, a small stock, consisting of horses and mules, cattle, sheep, and goats ; and still maintain their original intention of irrigating and culti-

vating the land in the vicinity of their establishment.

We arrived here about four o'clock in the afternoon ; and, being desirous of purchasing a horse for one of the men, and making some farther arrangements for my journey, I determined to stop for the night. At this place I found a number of independent trappers, who after the spring-hunt had come down from the mountains, taken rooms free of rent, stored their fur, and opened a trade for whisky. One skin, valued at four dollars, buys in that market one pint of whisky ; no more, no less. Unless, indeed, some theorists in the vanity of their dogmas, may consider it less, when plentifully mollified with water ; a process that increases in value, as the faucet falters in the energy of its action ; for the seller knows, that if the pure liquid should so mollify the whisky, as to delay the hopes of merriment too long, another beaver-skin will be taken from the jolly trapper's pack, and another quantity of the joyful mixture obtained. Thus matters will proceed, until the stores of furs, the hardships of the hunt, the toils and exposures of trapping, the icy streams of the wilderness, the bloody fight, foot to foot, with the knife and toma-

hawk, and the long days and nights of thirst and starvation, are satisfactorily cancelled in the dreamy felicity which whisky, rum, gin, brandy and ipecacuanha, if properly administered, are accustomed to produce.

One of these trappers was from New Hampshire; he had been educated at Dartmouth College, and was altogether one of the most remarkable men I ever knew. A splendid gentleman, a finished scholar, a critic on English and Roman literature, a politician, a trapper, an Indian! His stature was something more than six feet; his shoulders and chest were broad, and his arms and lower limbs well formed, and very muscular. His forehead was high and expansive; Causality, Comparison, Eventuality, and all the perceptive organs, (to use a phrenological description), remarkably large. Locality was, however, larger than any other organ in the frontal region. Benevolence, Wonder, Ideality, Secretiveness, Destructiveness and Adhesiveness, Combativeness, Self-Esteem and Hope were very high. The remaining organs were low. His head was clothed with hair as black as jet, two and a half feet in length, smoothly combed, and hanging down his back. He

was dressed in a deer-skin frock, leggings and moccasins ; not a shred of cloth about his person. On my first interview with him, he addressed me with the stiff, cold formality of one conscious of his own importance ; and, in a manner that he thought unobserved, scrutinized the movement of every muscle of my face, and every word which I uttered. When any thing was said of political events in the States or Europe, he gave silent and intense attention.

I left him without any very good impressions of his character ; for I had induced him to open his compressed mouth but once, and then to make the no very agreeable inquiries, " When do you start ?" and " What route do you take ?" At my second interview, he was more familiar. Having ascertained that he was proud of his learning, I approached him through that medium. He seemed pleased at this compliment to his superiority over those around him, and at once became easy and talkative. His " Alma Mater" was described and re-described ; all the fields, and walks, and rivulets, the beautiful Connecticut, the evergreen primitive ridges lying along its banks, which, he said, " had smiled for a thousand ages on the march of decay ;" were successive

themes of his vast imagination. His descriptions were minute and exquisite. He saw in every thing all that Science sees, together with all that his capacious intellect, instructed and imbued with the wild fancyings and legends of his race, could see. I inquired the reason of his leaving civilized life for a precarious livelihood in the wilderness. "For reasons found in the nature of my race," he replied. "The Indian's eye cannot be satisfied with a description of things, how beautiful soever may be the style, or the harmonies of verse in which it is conveyed. For neither the periods of burning eloquence, nor the mighty and beautiful creations of the imagination, can unbosom the treasures and realities as they live in their own native magnificence on the eternal mountains, and in the secret, untrodden vale.

"As soon as you thrust the ploughshare under the earth, it teems with worms and useless weeds. It increases population to an unnatural extent ; creates the necessity of penal enactments, builds the jail, erects the gallows, spreads over the human face a mask of deception and selfishness, and substitutes viliany, love of wealth and power, and the slaughter of millions for the gra-

tification of some individual instead of the single-minded honesty, the hospitality, the honour and the purity of the natural state. Hence, wherever Agriculture appears, the increase of moral and physical wretchedness induces the thousands of necessities, as they are termed, for abridging human liberty ; for fettering down the mind to the principles of right, derived, not from nature, but from a restrained and forced condition of existence. And hence my race, with mental and physical habits as free as the waters which flow from the hills, become restive under the rules of civilized life ; dwindle to their graves under the control of laws, customs, and forms, which have grown out of the endless vices, and the factitious virtue of another race. Red men often acquire and love the Sciences. But with the nature which the Great Spirit has given them, what are all their truths to them ? Would an Indian ever measure the height of a mountain that he could climb ? No, never. The legends of his tribe tell him nothing about quadrants, and base lines and angles. Their old braves, however, have for ages watched from the cliffs, the green life in the spring, and the yellow death in the autumn, of their holy forests. Why should he ever calculate an eclipse ? He

always knew such occurrences to be the doings of the Great Spirit.

“ Science, it is true, can tell the times and seasons of their coming ; but the Indian, when they do occur, looks through nature, without the aid of science, up to its cause. Of what use is a Lunar to him ? His swift canoe has the green embowered shores, and well-known headlands, to guide its course. In fine, what are the arts of peace, of war, of agriculture, or any thing civilized, to him ? His nature and its elements, like the pine which shadows its wigwam, are too mighty, too grand, of too strong a fibre, to form a stock on which to engraft the rose or the violet of polished life. No. I must range the hills, I must always be able to out-travel my horses, I must always be able to strip my own wardrobe from the backs of the deer and buffalo, and to feed upon their rich loins ; I must always be able to punish my enemy with my own hand, or I am no longer an Indian. And if I am any thing else, I am a mere imitation of an ape.”

The enthusiasm with which these sentiments were uttered, impressed me with an awe I had never previously felt for the unborrowed dignity and independence of the genuine, original cha-

racter of the American Indians. Enfeebled, and reduced to a state of dependence by disease and the crowding hosts of civilized men, we find among them still, too much of their own, to adopt the character of another race, too much bravery to feel like a conquered people, and a preference of annihilation to the abandonment of that course of life, consecrated by a thousand generations of venerated ancestors.

This Indian has been trapping among the Rocky Mountains for seventeen years. During that time, he has been often employed as an express to carry news from one trading post to another, and from the mountains to Missouri. In these journeys he has been remarkable for the directness of his courses, and the exceedingly short space of time required to accomplish them. Mountains which neither Indian nor white man dared attempt to scale, if opposing his right-line track, he has crossed. Angry streams, heavy and cold from the snows, and plunging and roaring among the girding caverns of the hills, he has swum; he has met the tempest as it groaned over the plains, and hung upon the trembling towers of the everlasting hills; and without a horse, or even a dog, traversed often the terrible and boundless wastes of mountains,

and plains, and desert valleys, through which I am travelling ; and the ruder the blast, the larger the bolts, and the louder the peals of the dreadful tempest, when the earth and the sky seem joined by a moving cataract of flood and flame driven by the wind, the more was it like himself, a free, unmarred manifestation of the sublime energies of nature. He says that he never intends again to visit the States, or any other part of the earth " which has been torn and spoiled by the slaves of agriculture." " I shall live," said he, " and die in the wilderness." And assuredly he should thus live and die. The music of the rushing waters should be his requiem, and the Great Wilderness his tomb.

Another of these peculiar men was an Iroquois from Canada ; a stout, old man, with a flat nose, broad face, small twinkling black eyes, a swarthy, dirty complexion, a mouth that laughed from ear to ear. He was always relating some wonderful tale of a trapper's life, and was particularly fond of describing his escapes from the Sioux and Blackfeet, while in the service of the Hudson's Bay Company. On one occasion he had separated from his fellow-trappers and travelled far up the Missouri

into a particularly beautiful valley. It was the very spot he had sought in all his wanderings, as a retreat for himself and his squaw to live in till they should die. It appeared to him like the gateway to the Isles of the Blest. The lower mountains were covered with tall pines, and above and around, except in the east, where the morning sun sent in his rays, the bright glittering ridges rose high against the sky, decked in the garniture of perpetual frosts. Along the valley lay a clear, pure lake, in the centre of which played a number of fountains, that threw their waters many feet above its surface, and sending tiny waves rippling away to the pebbly shores, made the mountains and groves that were reflected from its rich bosom seem to leap and clap their hands for joy, at the sacred quiet that reigned among them.

The old Indian pitched his skin tent on the shore, in a little copse of hemlock, and set his traps. Having done this, he explored carefully every part of the neighbouring mountains for ingress and egress, "signs," &c. His object in this was to ascertain if the valley were frequented by human beings; and if there were places of escape, should it be entered by hostile per-

sons through the pass that led himself to it. He found no other pass, except one for the waters of the lake through a deep chasm of the mountain ; and this was such that no one could descend it alive to the lower valleys. For as he waded and swam by turns down its still waters, he soon found himself drawn by an increasing current, which sufficiently indicated to him the cause of the deep roar that resounded from the caverns beyond. He accordingly made the shore, and climbed along among the projecting rocks till he overlooked an abyss of fallen rocks, into which the stream poured and foamed and was lost in the mist. He returned to his camp satisfied. He had found an undiscovered valley, stored with beaver and trout, and grass for his horses, where he could trap and fish and dream awhile in safety. And every morning, for three delightful weeks, did he draw the beaver from the deep pools into which they had plunged when the quick trap had seized them, and stringing them two and two together over his pack-horse, bore them to his camp ; and with his long side-knife stripped off the skins of fur, pinned them to the ground to dry, and in his camp kettle cooked the much-prized tails for his mid-

day repast. "Was it not a fine hunt that?" asked he; "beaver as thick as musquitoes, trout as plenty as water. But the ungodly Blackfeet!" The sun had thrown a few bright rays upon the rim of the eastern firmament, when the Blackfeet war-whoop rang around his tent—a direful "whoop-ah-hooh," ending with a yell, piercing harsh and shrill, through the clenched teeth. He had but one means of escape—the lake. Into it he plunged, beneath a shower of poisoned arrows—plunged deeply—and swam under while he could endure the absence of air; he rose, he was in the midst of his foes swimming and shouting around him; down again, up to breathe, and on he swam with long and powerful sweeps. The pursuit was long, but at last our man entered the chasm he had explored, plunged along the cascade as near as he dared, clung to a shrub that grew from the crevice of the rock, and lay under water for the approach of his pursuers. On they came, they passed, they shrieked and plunged for ever into the abyss of mist.

Another individual of these veteran trappers was my guide, Kelly, a blacksmith by trade, from Kentucky. He left his native State about twelve years ago, and entered

the service of the American Fur Company. Since that time, he has been in the States but once, and that for a few weeks only. In his opinion, every thing was so dull and tiresome that he was compelled to fly to the mountains again. The food, too, had well nigh killed him: "The villanous pies and cake, bacon and beef, and the nick-nacks that one is obliged to eat among the savins, would destroy the constitution of an ostrich." And if he could eat such stuff, he said he had been so long away from civilization that he could never again enjoy it. As long as he could get good buffalo cows to eat, the fine water of the snowy hills to drink, and good buckskins to wear, he was satisfied. The mountaineers were free; he could go and come when he chose, with only his own will for law.

My intercourse with him, however, led me afterwards to assign another cause for his abandonment of home. There were times when we were encamped at night on the cold mountains about a blazing fire, that he related anecdotes of his younger days with an intensity of feeling which discovered that a deep fountain of emotion was still open in his bosom, never to be sealed till he slumber under the sands of the desert.

We passed the night of the 11th of July at the Puebla. One of my companions who had, previously to the division of my company, used horses belonging to an individual who left us for Santa Fé, and the excellent Mr. Blair, were without riding animals. It became, therefore, an object for them to purchase here; and the more so, as there would be no other opportunity to do so for some hundreds of miles. But these individuals had no money nor goods that the owners of the horses would receive in exchange. They wanted clothing or cash, and as I had a surplus quantity of linen, I began to bargain for one of the animals. The first price charged was enormous. A little bantering, however, brought the owner to his proper senses; and the articles of payment were overhauled. In doing this, my whole wardrobe was exposed, and the vendor of horses became extremely enamoured of my dress-coat, the only one remaining, not out at the elbows. This he determined to have. I assured him it was impossible for me to part with it; the only one I possessed. But he, with quite as much coolness, assured me that it would then be impossible for him to part with his horse. These two

impossibilities having met, all prospects of a trade were suspended, till one or the other of them should yield. After a little, the idea of walking cast such evident dissatisfaction over the countenances of my friends, that the coat was yielded, and then the pants and overcoat, and all my shirts save four, and various other articles to the value of three such animals in the States. The horse was then transferred to our keeping. And such a horse! The biography of her mischief, would fill a volume! and that of the vexations arising therefrom to us poor mortals? Would it not fill two volumes of "Pencilings by the Way," whose only deficiency would be the want of a love incident? Another horse was still necessary; but in this, as in the other case, a coat was a "sine quâ non;" and there being no other article of the kind to dispose of among us, no bargain could be made. The night came on amidst these our little preparations. The owners of the horses and mules belonging to El Puebla, drove their animals into the court or quadrangle, around which their houses were built. We gathered our goods and chattels into a pile, in a corner of the most comfortable room we could obtain, and so

arranged our blankets and bodies, that it would be difficult for any one to make depredations upon them during the night, without awaking us. After conversing with my Dartmouth friend concerning the mountainous country through which we were to travel, and the incidents of feasting and battle which had befallen him during his trapping excursions, we retired to our couches.

At eight o'clock on the 12th, we were harnessed and on route again for the mountains. It was a fine mellow morning. The snowy peaks of the Wolfano mountains, one hundred and seventy miles to the southwest, rose high and clear in view. The atmosphere was bland like that of the Indian summer in New England. Five miles' travel brought us to the encampment of Kelly's servant, who had been sent abroad the night before to find grass for his horses. Here another horse was purchased of a Mexican, who had followed us from Puebla. But on adjusting our baggage, it appeared that three animals were required for transporting it over the broken country which lay before us. Messrs. Blair and Wood would, therefore, still have but a single saddle horse for their joint use.

This was felt to be a great misfortune, both on account of the hardships of such a journey on foot, as well as the delay it would necessarily cause in the prosecution of it. But these men felt no such obstacle to be insurmountable, and declared, that while the plain and the mountains were before them, and they could walk, they would conquer every difficulty that lay between them and Oregon. After we had eaten, Kelly's horses were rigged, and we moved on four or five miles up the river, where we halted for the night. Our provisions consisted of a small quantity of wheat meal, a little salt and pepper, and a few pounds of sugar and coffee. For meat we depended on our rifles. But as no game appeared during the day, we spent the evening in attempting to take cat-fish from the Arkansas. One weighing a pound, after much practical angling, was caught—a small consolation surely to the keen appetites of seven men! But this, and porridge made of wheat meal and water, constituted our supper that night and breakfast next morning.

July 13th, fifteen miles along the banks of the Arkansas; the soil composed of sand slightly intermixed with clay, too loose to

retain moisture, and too little impregnated with the nutritive salts to produce any thing save a spare and stunted growth of bunch grass and sun-flowers. Occasional bluffs of sand and limestone bordered the valley of the stream. In the afternoon, the range of low mountains that lie at the eastern base of the Great Cordilleras and Long's ranges became visible; and even these, though pigmies in the mountain race, were, in midsummer, partially covered with snow. Pike's peak in the south-west, and James' peak in the north-west, at sunset showed their hoary heads above the clouds which hung around them.

On the 14th, made twenty miles. Kelly relieved his servant by surrendering to him his riding horse for short distances; and others relieved Blair and Wood in a similar manner. The face of the plain became more broken as we approached the mountains. The waters descending from the lower hills, have cut what was once a plain into isolated bluffs three or four hundred feet in height, surmounted and surrounded with columnar and pyramidal rocks. In the distance they resemble immense fortresses, with towers and bastions as skilfully arranged as they could have been by the best suggestions of

art—embattlements raised by the commotions of warring elements—by the storms that have gathered and marshalled their armies on the heights in view, and poured their desolating power over these devoted plains!

The Arkansas, since we left Fort William, had preserved a medium width of a quarter of a mile, the waters still turbid; its general course east south-east; soil on either side as far as the eye could reach, light sand and clayey loam, almost destitute of vegetation.

On the 15th travelled about eighteen miles over a soil so light that our animals sunk over their fetlocks at every step. During the forenoon we kept along the bottom lands of the river. An occasional willow or cotton-wood tree, ragged and grey with age, or a willow bush trembling, it almost seemed, at the tale of desolation that the winds told in passing, were the only relieving features of the general dearth. The usual colour of the soil was a greyish blue. At twelve o'clock we stopped on a plat of low ground which the waters of the river moistened by filtration through the sand, and baited our horses. Here were forty or fifty decrepid old willows, so poor and shrivelled that one felt, after enjoying

their shade in the heat of that sultry day, like bestowing alms upon them. At twelve o'clock we mounted and struck out across the plain to avoid a southward bend in the river of twenty miles in length. Near the centre of this bend is the mouth of the river Fontequebouis, which the trappers who have traversed it for beaver say, rises in James' Peak eighty miles to the northwest by north.

We came upon the banks of this stream at sunset. Kelly had informed us that we might expect to find deer in the groves which border its banks. And, like a true hunter, as soon as we halted at the place of encampment, he sought them before they should hear or scent us. He traversed the groves, however, in vain. The beautiful innocents had, as it afterwards appeared, been lately hunted by a party of Delaware trappers and in consideration of the ill usage received from these gentlemen in red, had forsaken their old retreat for a less desirable but safer one among the distant hills in the north. So that our expectations of game and meat subsided in a supper of 'tole'—plain water porridge. As our appetites were keen, we all relished it well, except the Mexican

servant, who declared upon his veracity that 'tole was no bueno.' Our guide was, if possible, as happy at our evening fire as some one else was when he "shouldered his crutch and told how fields were won;" and very much for the same reasons. For, during the afternoon's tramp, much of his old hunting ground had loomed in sight. Pike's and James' peaks showed their bald, cold, shining heads as the sun set; and the mountains on each side of the upper river began to show the irregularities of their surfaces. So that as we rode along gazing at these stupendous piles of rock and earth and ice, he would often direct his attention to the outlines of chasms, faintly traced on the shadings of the cliffs, through which various streams on which he had trapped, tumbled into the plains. I was particularly interested by his account of Rio Wolfano, a branch of the Arkansas on the Mexican side, the mouth of which is twelve miles below that of the Fontequebouis. It has two principal branches. The one originates in Pike's peak, seventy or eighty miles in the south; the other rises far in the west among the Eutaw mountains, and has a course of about two hundred miles, nearly parallel with the Arkansas.

We travelled twenty-eight miles on the 16th over broken barren hills sparsely covered with shrub cedars and pines. The foliage of these trees is a very dark green. They cover, more or less, all the low hills that lie along the roots of the mountains from the Arkansas north to the Missouri. Hence the name "Black Hills" is given to that portion of them which lie between the Sweetwater and the mouth of the Little Missouri. The soil of our track to-day was a grey barren loam, gravel knolls and bluffs of sand and limestone.

About four o'clock, P. M., we met an unheard of annoyance. We were crossing a small plain of red sand, gazing at the mountains as they opened their outlines of rock and snow, when, in an instant, we were enveloped in a cloud of flying ants with greyish wings and dark bodies. They fixed upon our horses' heads, necks, and shoulders, in such numbers as to cover them as bees do the sides of a hive when about to swarm. They flew around our own heads too, and covered our hats and faces. Our eyes seemed special objects of their attention. We tried to wipe them off; but while the hand was passing from one side of the face to the other, the part that was left bare was

instantly covered as thickly as before with these creeping, hovering, nauseous insects. Our animals were so much annoyed by their pertinacity, that they stopped in their tracks ; and finding it impossible to urge them along, guide them and keep our faces clear of the insects at the same time, we dismounted and led them. Having by this means the free use of our hands and feet, we were able in the course of half an hour to pass the infested sands, and once more see and breathe.

We dined at the mouth of Kelly's Creek, another stream that has its source in Jame's peak. Encamped at the mouth of Oakley's creek, another branch of the Arkansas. It rises in the hills which lie thirty-five miles to the north. It is a clear, cool little brook, with a pebbly bottom, and banks clothed with shrub cedars and pines. We had a pleasant evening here, a cloudless sky, a cold breeze from the snow-clad mountains, a blazing cedar-wood fire, a song from our merry Joe, a dish of 'tole' and a fine couch of sand. Who wants more comforts than we enjoyed? My debilitated system had begun to thrive under the bracing influence of the mountain air ; my companions were well and happy ; our

horses and mules were grazing upon a plat of rich grass ; we were almost within touch of those stupendous ridges of rock and snow which stay or send forth the tempest in its course, and gather in their rugged embrace the noblest rivers of the world.

July 17. We made twenty miles to-day among the deep gullies and natural fortresses of this great gateway to the mountains. All around gave evidence that the agents of nature have struggled here in their mightiest wrath, not the volcano, but the floods of ages. Ravines hundreds of feet in depth ; vast insular mounds of earth towering in all directions, sometimes surmounted by fragments of mountains, at others, with stratified rocks, the whole range of vision was a flowerless, bladeless desolation ! Our encampment for the night was at the mouth of Wood's creek, five miles from the debouchure of the Arkansas from the mountains. The ridges on the south of the river, as viewed from this place, presented an embankment of congregated hills, piled one above another to the region of snow, and scored into deep and irregular chasms, frowning precipices, tottering rocks, and black glistening strata, whose recent fractures indicated that they were continually

sending upon the humble hills below weighty testimony of their own superior height and might. Nothing could be more perfectly wild. The summits were capped with ice. The ravines which radiated from their apices were filled with snow far down their course ; and so utterly rough was the whole mass, that there did not appear to be a foot of plain surface upon it. Eternal, sublime confusion !

This range runs down the Arkansas, bearing a little south of a parallel with it, the distance of about fifty miles, and then turning southward, bears off to Taos and Santa Fé. At the back of this ridge to the westward, and connected with it, is said to be a very extensive tract of mountains which embrace the sources of the Rio Bravo del Norte, the Wolfano, and other branches of the Arkansas ; and a number of streams that fall into Rio Colorado of the West, and the Gulf of California. Among these heights live the East and West bands of the Eutaws. The valleys in which they reside are said to be overlooked by mountains of shining glaciers, and in every other respect to resemble the valleys of Switzerland. They are a brave, treacherous race, and said to number about eight thousand souls. They

raise mules, horses, and sheep, and cultivate corn and beans, trap the beaver, manufacture woollen blankets with a darning-needle, and intermarry with the Mexican Spaniards.

Sixty miles east of these mountains, and fifty south of the Arkansas, stands (isolated on the plain), Pike's Peak, and the lesser ones that cluster around it. This Peak is covered with perpetual snow and ice down one-third its height. The subordinate peaks rise near to the line of perpetual congelation, and stand out upon the sky like giant watchmen, as if to protect the vestal snows above them from the polluting tread of man. On the north side of the river a range of mountains, or hills, as they have been called by those who are in the habit of looking on the Great Main Ridges, rise about two thousand feet above the plain. They resemble, in their general characteristics, those on the south. Like them, they are dark and broken; like them, sparsely covered on their sides with shrub pines and cedars. They diverge also from the river as they descend: and after descending it forty miles, turn to the north, and lose themselves in the heights which congregate around James' Peak.

On the morning of the 18th we rose early, made our simple repast of tole, and prepared to enter the mountains. A joyful occasion this. The storms, the mud, the swollen streams, the bleakness and barrenness of the Great Prairie Wilderness, in an hour's ride, would be behind us ; and the deep, rich vales, the cool streams and breezes, and transparent atmosphere of the more elevated regions, were to be entered.

Wood's Creek, on which we had passed the night, is a cold, heavy torrent, from the northern hills. At the ford, it was about three feet deep, and seven yards wide. But the current was so strong as to bear away two of our saddle-horses. One of these was my Puebla animal. She entered the stream with all the caution necessary for the result. Stepping alternately back, forward, and sidewise, and examining the effect of every rolling stone upon the laws of her own gravity, she finally gathered her ugly form upon one of sufficient size and mobility to plunge herself and rider into the stream. She floated down a few yards, and, contrary to my most fervent desire, came upon her feet again, and made the land. By dint of wading, and partially drowning, and other like agreeable ablutions, we found ourselves at

last on the right side of the water : and having bestowed upon it sundry commendatory epithets of long and approved use under like circumstances, we remounted ; and shivering in the freezing winds from the neighbouring snows, trotted on at a pace so merry and fast, that three-quarters of an hour brought us to the buttress of the cliffs, where the Arkansas leaps foaming from them.

This river runs two hundred miles among the mountains. The first half of the distance is among a series of charming valleys, stocked with an endless number of deer and elk, which, in the summer, live upon the nutritious wild grass of the vales, and in the winter, upon the buds, twigs, and bark of trees. The hundred miles of its course next below, is among perpendicular cliffs rising on both sides hundreds, and sometimes thousands, of feet in height. Through this dismal channel, with a rapid current down lofty precipices, and through compressed passes, it plunges and roars to this point, where it escapes nobly and gleefully, as if glad at having fled some fearful edict of nature, consigning it to perpetual imprisonment in those dismal caverns.

Here we entered the Rocky Mountains

through a deep gorge at the right, formed by the waters of a little brook which comes down from the north. It is a sweet stream. It babbles so delightfully upon the ear, like those that flowed by one's home, when youth was dreaming of the hopes of coming years in the shade of the hemlock by the family spring. On its banks grew the dandelion, the angelica, the elder, the alder and birch, and the mountain-flax. The pebbles, too, seemed old acquaintances, they were so like those which I had often gathered, with a lovely sister long since dead, who would teach me to select the prettiest and best. The very mountains were dark and mighty, and overhanging, and striped with the departing snows, like those that I viewed in the first years of remembrance, as I frolicked with my brothers on the mossy rocks.

We soon lost sight of the Arkansas among the small pines and cedars of the valley, and this we were sorry to do. The good old stream had given us many a fine cat-fish, and many a bumper of delicious water while we travelled wearily along its parched banks. It was like parting with an old companion that had ministered to our wants, and stood with us in anxious, dangerous times. It was, therefore, pleasant to hear its voice come

up from the caverns like a sacred farewell while we wound our way up the valley.

This gorge, or valley, runs about ten miles in a northwardly direction from the debouchure of the Arkansas, to the dividing ridge between the waters of that river and those of the southern head-waters of the south fork of the Great Platte.

About midway its length, the trail, or Indian track, divides: the one branch makes a circuit among the heights to the westward, terminates in the great valley of the south fork of the Platte, within the mountains, commonly called "Boyou Salade;" and the other and shorter leads northwardly up the gorge to the same point. Our guide carefully examined both trails at the diverging point, and finding the more western one most travelled, and believing, for this reason, the eastward one the least likely to be occupied by the Indians, he led us up to the foot of the mountain which separates it from the vales beyond. We arrived at a little open spot at the base of the height about twelve o'clock. The steepest part of the trail up the declivity was a loose, moving surface of sand and pebbles, constantly falling under its own weight. Other portions were precipitous, lying along over-

hanging cliffs and the brinks of deep ravines strewn with fallen rocks. To ascend it seemed impossible ; but our old Kentuckian was of a different opinion.

In his hunting expeditions he had often ascended and descended worse steeps with packs of beaver, traps, &c. So, after a description of others of a much more difficult nature, which he had made with worse animals and heavier packs, through storms of hail and heaps of snow ; and after the assurance that the Eutaw village of tents, and women, and children, had passed this not many moons ago, we felt nettled at our own ignorance of possibilities in these regions, and drove off to the task. Our worthy guide led the way with his saddle-horse following him ; the pack animals, each under the encouraging guardianship of a vigorous goad, and the men and myself leading our riding animals, brought up the rear. Now for a long pull, a strong pull, and a pull not all together, but each leg on its own account. Five or six rods of zigzag clambering, and slipping, and gathering, and tugging, advanced us one on the ascent ; and then a halt for breath and strength for a new effort. The puffing and blowing over, a general shout, " go on, go on," started the cavalcade

again. The pack animals, with each one hundred and fifty pounds weight, struggled and floundered, as step after step gave way in the sliding sand ; but they laboured madly, and advanced at intervals of a few yards, resting and then on again, till they arrived at the rocky surface, about midway the ascent. Here a short pause upon the declivity was interrupted by a call of " onward" from our guide ; and again we climbed. The track wound around a beetling cliff, which crowded the animals upon the edge of a frightful precipice. In the most dangerous part of it, my Puebla mare ran her pack against a projecting rock, and for an instant reeled over an abyss three hundred feet in depth. But her fortune favoured her ; she blundered away from her grave, and lived to make a deeper plunge farther along the journey.

The upper half, though less steep, proved to be the worst part of the ascent. It was a bed of rocks, at one place small and rolling, at another large and fixed, with deep openings between them ; so that our animals were constantly falling, and tottering upon the brink of the cliffs, as they rose again and made their way among them. An hour and a half of this most dangerous and tiresome

clambering deposited us in a grove of yellow pines, near the summit. Our animals were covered with sweat and dirt, and trembled as if at that instant from the race track. Nor were their masters free from every ill of weariness. Our knees smote each other with fatigue, as Belshazzar's did with fear.

Many of the pines on this ridge were two feet in diameter, and a hundred feet high, with small clusters of limbs around the tops. Others were low, and clothed with strong limbs quite near the ground. Under a number of these latter, we had seated ourselves, holding the reins of our riding horses, when a storm arose with the rapidity of a whirlwind, and poured upon us hail, rain, and snow with all imaginable liberality. It was a most remarkable tempest. Unlike those whose monotonous groans are heard among the Green Mountains for days before they assemble their fury around you, it came in its strength at once, and rocked the stately pines to their most distant roots. Unlike those long "blows," which, generated in the frozen zone of the Atlantic seas, bring down the frosty blasts of Greenland upon the warmer climes of the States, it was the meeting

of different currents of the aërial seas, lashed and torn by the live thunder, among the sounding mountains. One portion of it had gathered its electricity and mist around James' Peak in the east; another among the white heights north-west; and a third among the snowy pyramids of the Eutaws in the south-west; and, marshalling their hosts, met over this connecting ridge between the eastern and central ranges, as if by general battle to settle a vexed question as to the better right to the Pass; and it was sublimely fought. The opposing storms met nearly at the zenith, and fiercely rolled together their angry masses. As if to carry out the simile I have here attempted, at the moment of their junction, the electricity of each leaped upon its antagonist transversely across the heavens, and in some instances fell in immense bolts upon the trembling cliffs; and then instantly came a volley of hail as large as grape-shot, sufficient to whiten all the towers of this horrid war. It lasted an hour. I never before, not even on the plains, saw such a movement of the elements. If anything had been wanting to establish the theory, this exhibition sufficed to convince those who saw its

movements, and felt its power, that these mountains are the great laboratory of mist, wind, and electricity, which, formed into storms, are sent in such awful fury upon the great plains or prairies that stretch away from their bases to the States, and, that here alone may be witnessed the extreme power of the warring elements.

After the violence of the tempest had abated, we travelled up the remainder of the ascent, and halted a few minutes on the summit to view the scene around us. Behind was the valley up which we had travelled, covered with evergreen shrubs. On the east of this, rose a precipitous wall of stratified rock, two thousand or three thousand feet high, stretching off towards the Arkansas, and dotted here and there with the small shrub pine, struggling from the crevices of the rocks. In the south-west the mountains, less precipitous, rose one above another in a distance, till their blue tops faded into the semblance of the sky. To the east of our position, there was nothing in sight but piles of mountains, whose dark and ragged masses increased in height and magnitude, till they towered in naked grandeur around James' Peak. From that frozen height ran off to the north

that secondary range of mountains that lie between the head-waters of the South Fork of the Platte and the plains. This is a range of brown, barren, and broken ridges, destitute alike of earth and shrub, with an average height of three thousand feet above the plain. On the western side of it, and north of the place where we were viewing them, hills of a constantly decreasing height fall off for fifty miles to the north-west, till they sink in the beautiful valley of Boyou Salade, and then rising again, tower higher and higher in the west, until lost in the haze about the base of the Anahuac range ; a vast waste of undusted rocks, without a flower or leaf to adorn it, save those that hide their sweetness from its eternal winters in the glens down which we were to travel.

The Anahuac ridge of the snowy range was visible for at least one hundred miles of latitude ; and the nearest point was so far distant that the dip of the horizon concealed all that portion of it below the line of perpetual congelation. The whole mass was purely white. The principal irregularity perceptible was a slight undulation on the upper edge. There was, however, perceptible shading on the lower edge, produced, perhaps, by great lateral swells pro-

truding from the general outline. But the mass, at least ninety miles distant, as white as milk, the home of the frosts of all ages, stretching away to the north by west full a hundred miles, unscaled by any living thing, except perhaps by the bold bird of our national arms,

“ Broad, high, eternal and sublime,
The mock of ages, and the twin of time,”

is an object of amazing grandeur, unequalled probably on the face of the globe.

We left this interesting panorama, and travelled down five miles to the side of a little stream running north, and encamped. We were wet from head to foot, and shivering with cold. The day had indeed been one of much discomfort ; yet we had been well repaid for all this by the absorbing freshness and sublimity that hung around us. The lightning bounding on the crags ; the thunder breaking the slumber of the mountains ; a cooler climate, and the noble pine again ; a view of the Great Main snowy range of the “ Rocky,” “ Stone,” or “ Shining” mountains, south of the Great Gap, from a height never before trodden by a civilized tourist, the sight of the endless assemblage of rocky peaks, among which

our weary feet were yet to tread along unexplored waters, were the delights which lay upon the track of the day, and made us happy at our evening fire. Our supper of water porridge being eaten, we tried to sleep. But the cold wind from the snow soon drove us from our blankets to our fire, where we turned ourselves like Christmas turkeys, till morning. The mountain flax grew around our encampment. Every stalk was stiffened by the frosts of the night; and the waters of the brooks were barred with ice. This is the birth-place of the Platte. From these gorges its floods receive existence, among the sturdy, solemn pines and nursing tempests, twelve miles north of the Arkansas's debouchement from the mountains, and forty miles due west from James' Peak.

On the 19th we travelled in a northward course down the little streams bursting from the hills, and babbling among the bushes. We were upon an Indian trail, full of sharp gravel, that annoyed our animals exceedingly. The pines were often difficult to pass, so thick were they. But the right course was easily discovered among them, even when the soil was so hard as to have received no impression from previous

travelling, by small stones which the Eutaws had placed among the branches. About mid-day we saw scattering spears of the wild flax again, and a few small shrubs of the black birch near the water courses. The endless climbing and ascending of hills prevented our making much progress. At two o'clock we judged ourselves but ten miles from the last night's encampment. A cloud of hail then beginning to pelt and chill us, we took shelter in a small grove of pines. But as the hail had fallen two inches in depth, over the whole adjoining country, every movement of the atmosphere was like a blast of December. Too cold to sleep, we therefore built fires and dried our packs, &c., till the howl of the wolves gave notice of the approach of morning.

Tole for breakfast. It had been our only food for nine days. It seemed strange that we should have travelled one hundred and eighty miles, in a country like that we had passed through since leaving Fort William, without killing an animal. But it ceased to appear so, when our worthy guide informed us that no individual had ever come from the Arkansas, in the region of the Fort, to the mountains, with as little suffering as we had. "It is," said he, "a starv-

ing country ; never any game found in it. The buffalo come into these valleys from the north through the Bull Pen, and go out there when the storms of the autumn warn them to fly to the south for warm winter quarters. But that valley off there, (pointing to a low smooth spot in the horizon), looks mighty like Boyou Salade, my old stamping ground. If it should be, we will have meat before the sun is behind the snow."

We were well pleased with this prospect. Our Mexican servant cried, at the top of his voice, "Esta muy bueno, Señor Kelly, si, muy bueno, este Boyou Salade ; mucho carne por nosotros." And the poor fellow had some reasons for this expression of joy, for the tole regimen had been to him what the water gruel of the Mudfog workhouse was to Oliver Twist, except that its excellent flavour had never induced the Mexican "to ask for more." He had, on previous occasions, in company with Kelly, gnawed the ribs of many a fat cow in Boyou Salade ; and the instincts of his stomach put him in such a frenzy at the recollection, that although he could only understand the words "Boyou Salade," these were sufficient to induce him to cross

himself from the forestep to the abdomen, and to swear by Santa Gaudaloupe that tole was not food for a Christian mouth.

On the 20th we were early on our way. The small prairie wolf which had howled us to sleep every evening, and howled us awake every morning since we left Independence, was continually greeting us with an ill-natured growl, as we rode along among his hiding places. The streams that were mere rivulets twenty miles back, having received a thousand tributaries, were now heavy and deep torrents. The peaks and mountain swells were clad with hail and snow. Every thing, even ourselves, shivering in our blankets, gave evidence that we were traversing the realms of winter. Still many of the grasses and flowers which usually flourish in high latitudes and elevated places were growing along the radices of the hills, and aided much in giving the whole scene an unusually singular aspect. We were in fine spirits, and in the enjoyment of a voracious appetite. Our expectations of having a shot soon at a buffalo, were perhaps an accessory cause of this last. But be that as it may, we dodged along among the pines and spruce and hemlock and firs

mu

about ten miles, and rose over a swell of land covered with small trees in full view of a quiet little band of buffalo. Ye deities who presided of old over the trencher and goblet, did not our palates leap for a tender loin? A halt—our famous old Kentuckian creeps away around a copse of wood—we hear the crack of his deadly rifle—witness the writhing of the buffalo! He lays himself gently down. All is now silent, intense anxiety to observe whether he will rise again and run, as buffalo often do under the smart of a wound, beyond our reach among the hills. No! he curls his tail as in the last agony; he choaks; he is ours! he is ours!

Our knives are quickly hauled from their sheaths—he is rolled upon his brisket—his hide is slit along the spine, and peeled down midrib; one side of it is cut off and spread upon the sand to receive the meat; the flesh on each side of the spine is pared off; the mouth is opened, and the tongue removed from his jaws; the axe is laid to his rib; the heart—the fat—the tender loins—the blood, are taken out—his legs are rifled of their generous marrow bones; all wrapped in the green hide, and loaded on animals, and off to camp in a charm-

ing grove of white pine by a cold stream of water under a woody hill !

Who that had seen us stirring our fires that night in the starlight of bright skies among the mountain forests ; who that had seen the buffalo ribs propped up before the crackling blaze—the brisket boiling in our camp-kettles ; who that had seen us with open countenances yield to these well cooked invitations to “drive dull care away,” will not believe that we accepted them, and swallowed against time, and hunger, and tole ? Indeed, we ate that night till there was a reasonable presumption that we had eaten enough ; and when we had spent a half hour in this agreeable employment, that presumption was supported by a pile of bones, which if put together by Buffon in his best style, would have supported not only that but another presumption to the like effect. Our hearty old Kentuckian was at home, and we were his guests. He sat at the head of his own board, and claimed to dictate the number of courses with which we should be served. “No, no,” said he, as we strode away from the bare ribs which lay round us, to our couches of pine leaves, “no, no, I have eaten with you, fared well, and now you

must take courage while you eat with me ; no, no, not done yet ; mighty good eating to come. Take a rest upon it, if you like, while I cook another turn ; but I'll insure you to eat till day peeps. Our meat here in the mountains never pains one. Nothing harms here but pills and lead ; many's the time that I have starved six and eight days, and when I have found meat, ate all night ; that's the custom of the country. We never borrow trouble from hunger or thirst, and when we have a plenty, we eat the best pieces first, for fear of being killed by some brat of an Indian before we have enjoyed them. You may eat as much as you can ; my word for it, this wild meat never hurts one. But your chickens and bacon, &c., in the settlements, it came right near shoving me into the Kenyon when I was down there last."

While the excellent man was giving vent to these kind feelings, he was busy making preparations for another course. The marrow bones were undergoing a severe flagellation ; the blows of the old hunter's hatchet were cracking them in pieces, and laying bare the rolls of "trapper's butter" within them. A pound of marrow was

thus extracted, and put into a gallon of water heated nearly to the boiling point. The blood which he had dipped from the cavity of the buffalo was then stirred in till the mass became of the consistency of rice soup. A little salt and black pepper finished the preparation. It was a fine dish ; too rich, perhaps, for some of my esteemed acquaintances, whose digestive organs partake of the general laziness of their habits ; but to us who had so long desired a healthful portion of bodily exercise in that quarter, it was the very marrow and life-blood of whatsoever is good and wholesome for famished carnivorous animals like ourselves. It was excellent, most excellent. It was better than our father's foaming ale. For while it loosed our tongues and warmed our hearts towards one another, it had the additional effect of Aaron's oil ; it made our faces to shine with grease and gladness. But the remembrance of the palate pleasures of the next course, will not allow me to dwell longer upon this. The crowning gratification was yet in store for us.

While enjoying the soup, which I have just described, we believed the bumper of our pleasures to be sparkling to the brim ;

and if our excellent old trapper had not been there, we never should have desired more. But how true is that philosophy which teaches, that to be capable of happiness, we must be conscious of wants! Our friend Kelly was in this a practical as well as theoretical Epicurean. "No giving up the beaver so," said he; "another bait and we will sleep."

Saying this, he seized the intestines of the buffalo, which had been properly cleaned for the purpose, turned them inside out, and as he proceeded stuffed them with strips of well salted and peppered tender loin. Our "*boudies*" thus made, were stuck upon sticks before the fire, and roasted till they were thoroughly cooked and brown. The sticks were then taken from their roasting position and stuck in position for eating; that is to say, each of us with as fine an appetite as ever blessed a New England boy at his grandsire's Thanksgiving dinner, seized a stick pit, stuck it in the earth near our couches, and sitting upon our haunches, ate our last course—the desert of a mountain host's entertainment. These wilderness sausages would have gratified the appetite of

those who had been deprived of meat a less time than we had been. The envelopes preserve the juices with which while cooking, the adhering fat, turned within, mingles and forms a gravy of the finest flavour. Such is a feast in the mountains.

Since leaving Fort William we had been occasionally crossing the trails of the Eutaw war parties, and had felt some solicitude for the safety of our little band. An overwhelming number of them might fall upon us at night and annihilate us at a blow. But we had thus far selected such encampments, and had such confidence in our rifles and in our dog, who never failed to give us notice of the least movement of a wolf or panther at night, that we had not stationed a guard since leaving that post.

Our guide too sanctioned this course; always saying when the subject was introduced that the dawn of day was the time for Indian attacks, and that they would rise early to find his eyes shut after the howl of the wolf on the hills had announced the approach of light. We however took the precaution to encamp at night in a deep woody glen, which concealed the light of our fire, and slept with our equipments

upon us, and our well primed rifles across our breasts.

On the morning of the 21st we were awakened at sunrise, by our servant who had thus early been in search of our animals. The sun rose over the eastern mountains brilliantly, and gave promise of a fine day. Our route lay among vast swelling hills, the sides of which were covered with groves of the large yellow pine and aspen. These latter trees exclude every other from their society. They stand so closely that not the half of their number live until they are five inches in diameter. Those also that grow on the borders of the groves are generally destroyed, being deprived of their bark seven or eight feet up, by the elk which resort to them yearly to rub off the annual growth of their horns. The snow on the tops of the hills was melting, and along the lower edge of it, where the grass was green and tender, herds of buffalo were grazing. So far distant were they from the vales through which we travelled, that they appeared a vast collection of dark specks on the line of the sky.

By the side of the pebbly brooks, grew many beautiful plants. A species of convolvulus and honeysuckle, two species of

wild hops and the mountain flax, were among them. Fruits were also beginning to appear ; as wild plums, currants, yellow and black ; the latter like those of the same colour in the gardens, the former larger than either the red or black, but of an unpleasant astringent flavour.—We had not, since entering the mountains, seen any indication of volcanic action. The rocky strata and the soil appeared to be of primary formation. We made fifteen miles to-day in a general course of north by west.

On the 22nd we travelled eight miles through a country similar to that we had passed the day before. We were still on the waters of the Platte ; but seldom in sight of the main stream. Numerous noisy brooks ran among the hills over which we rode. During the early part of the morning buffalo bulls were often seen crossing our path : they were however so poor and undesirable, that we shot none of them. About ten o'clock we came upon a fresh trail, distinctly marked by hoofs and dragging lodge poles. Kelly judged these "signs" to be not more than twenty four hours old, and to have been made by a party of Eutaws which had passed into

Boyou Salade to hunt the buffalo. Hostile Indians in our immediate neighbourhood was by no means an agreeable circumstance to us. We could not contend with any hope of success against one hundred and fifty tomahawks and an equal number of muskets and bows and arrows. They would also frighten the buffalo back to the bull pen, and thus prevent us from laying in a stock of meat farther along to support us across the desert in advance. We therefore determined to kill the next bull that we should meet, cure the best pieces for packing, and thus prepare ourselves for a siege or a retreat, as circumstances might dictate; or if the Indians should prevent our obtaining other and better meat, and yet not interrupt us by any hostile demonstration in pursuing our journey, we might, by an economical use of what we could pack from this point, be able to reach, before we should perish with hunger, the game which we hoped to find on tributaries of Grand River.

We, therefore, moved on with great caution; and at about two o'clock killed a fine young bull. He fell in a glen through which a little brook murmured along to a copse just below. The bulls in consider-

able number were manifesting their surplus wrath on the other side of the little wood with as much apparent complacency as certain animals with fewer legs and horns often do, when there is not likely to be any thing in particular to oppose them. But fortunately for the reputation of their pretensions, as sometimes happens to their biped brethren, a circumstance chanced to occur, when their courage seemed waxing to the bursting state, on which it could expend its energies. The blood of their slaughtered companion scented the breeze, and on they came, twenty or more, tail in air, to take proper vengeance.

We dropped our butcher knives, mounted quickly, and were about to accommodate them with the contents of our rifles, when, like many perpendicular bellows, as certain danger comes, they fled as bravely as they had approached. Away they racked, for buffalo never trot, over the brown barren hills in the northeast, looking neither to the right nor left, for the long hair around the head does not permit such aberrations of their optics; but onward gloriously did they roll their massive bulks--now sinking in the vales and now blowing up the ascents; stop-

ping not an instant in their career until they looked like creeping insects on the brow of the distant mountain. Having thus vanquished, by the most consummate generalship and a stern patriotism in the ranks never surpassed by Jew or Gentile, these "abandoned rebels," we butchered our meat, and as one of the works of returning peace, loaded it upon our animals, and travelled in search of quaking-asp wood wherewithal to dry it. The traders and trappers always prefer this wood for such purposes, because, when dry, it is more inodorous than any other; and consequently does not so sensibly change the flavour of the meat dried over a fire made of it. Half an hour's ride brought us to a grove of this timber, where we encamped for the night—dried our meat, and Eutaws near or far, slept soundly. In this remark I should except, perhaps, the largest piece of human nature among us, who had, as his custom was, curled down hard-by our brave old guide and slept at intervals, only an eye at a time, for fear of Indians.

23d. Eighteen miles to-day among rough precipices, overhanging crags, and roaring torrents. There were, however, between the declivities and among the copses of

cotton-wood, quaking-asp and fir, and yellow pine, some open glades and beautiful valleys of green verdure, watered by the rivulets gushing from the stony hills, and sparkling with beautiful flowers. Five or six miles from our last encampment, we came upon the brow of a woody hill that overlooked the valley, where the waters on which we were travelling unite with others that come down from the mountains in the north, and from what is properly called the south fork of the Great Platte, within the mountains. Here we found fresh Indian tracks; and on that account deemed it prudent to take to the timbered heights, bordering the valley on the west, in order to ascertain the position of the Indians, their numbers, &c., before venturing within their reach. We accordingly, for three hours, wound our way in silence among fallen timber and thick-set cotton-wood; climbed every neighbouring height, and examined the depressions in the plain, which could not be seen from the lower hills.

Having searched the valley thoroughly in this manner, and, perceiving from the peaceable and careless bearing of the small bands of buffalo around its bor-

ders, that if there were Indians within it they were at some distance from our trail, we descended from the heights, and struck through a deep ravine across it, to the junction of the northern and southern waters of the stream.

We found the river at this place a hundred and fifty yards wide, and of an average depth of about six feet, with a current of five miles the hour. Its course hence is E. N. E. about one hundred miles, where it rushes through a magnificent kenyon or chasm in the eastern range of the Rocky Mountains to the plains of the Great Prairie Wilderness. This valley is a congeries or collection of valleys. That is, along the banks of the main and tributary streams a vale extends a few rods or miles, nearly or quite separated from a similar one beyond, by a rocky ridge or butte or a rounded hill covered with grass or timber, which protrudes from the height towards the stream. This is a bird's-eye view of Boyou Salade, so named from the circumstance that native rock salt is found in some parts of it. We were in the central portion of it. To the north, and south, and west, its isolated plains rise one above the other, always beautiful, and covered

with verdure during the months of spring and summer. But when the storms of autumn and winter come, they are the receptacles of vast bodies of snow, which fall or are drifted there from the Anahuac Ridge, on its western horizon. A sweet spot this, for the romance of the future as well as the present and past. The buffalo have for ages resorted here about the last days of July, from the arid plains of the Arkansas and the Platte; and thither the Eutaws and Cleyennes from the mountains around the Santa Fé, and the Shoshonies or Snakes and Arrapahoes from the west, and the Blackfeet, Crows and Sioux from the north, have for ages met, and hunted, and fought, and loved. And when their battles and hunts were interrupted by the chills and snows of November, they have separated for their several winter resorts. How wild and beautiful the past as it comes up fledged with the plumage of the imagination!

These vales, studded with a thousand villages of conical skin wigwams, with their thousands of fires blazing on the starry brow of night! I see the dusky forms crouching around the glowing piles of ignited logs, in family groups whispering

the dreams of their rude love ; or gathered around the stalwart form of some noble chief at the hour of midnight, listening to the harangue of vengeance or the whoop of war, that is to cast the deadly arrow with the first gleam of morning light. Or may we not see them gathered, a circle of braves around an aged tree, surrounded each by the musty trophies of half a century's daring deeds. The eldest and richest in scalps, rises from the centre of the ring and advances to the tree. Hear him :

“ Fifty winters ago, when the seventh moon's first horn hung over the green forests of the Eutaw hills, myself and five others erected a lodge for the Great Spirit, on the snows of the White Bute, and carried there our wampum and skins and the hide of a white buffalo. We hung them in the Great Spirit's lodge, and seated ourselves in silence till the moon had descended the western mountain, and thought of the blood of our fathers that the Cumanches had killed when the moon was round and lay on the eastern plain. My own father was scalped, and the fathers of five others were scalped, and their bloody heads were gnawed by the wolf. We could not live while our fathers' lodges were empty,

and the scalps of their murderers were not in the lodges of our mothers. Our hearts told us to make these offerings to the Great Spirit who had fostered them on the mountains ; and when the moon was down, and the shadows of the White Bute were as dark as the hair of a bear, we said to the Great Spirit, ' No man can war with the arrows from the quiver of thy storms ; no man's word can be heard when thy voice is among the clouds ; no man's hand is strong when thy hand lets loose its winds. The wolf gnawed the heads of our fathers, and the scalps of their murderers hang not in the lodges of our mothers. Great father spirit, send not thine anger out ; hold in thy hand the winds ; let not thy great voice drown the death-yell while we hunt the murderers of our fathers.' I and the five others then built in the middle of the lodge a fire, and in its bright light the Great Spirit saw the wampum, and the skin, and the white buffalo hide. Five days and nights, I and the five others danced and smoked the medicine, and beat the board with sticks, and chaunted away the power of the great Medicine, that they might not be evil to us, and bring sickness into our bones. Then when the stars were shining

in the clear sky, we swore (I must not tell what, for it was in the ear of the Great Spirit) and went out of the lodge with our bosoms full of anger against the murderers of our fathers, whose bones were in the jaws of the wolf, and went for their scalps to hang them in the lodges of our mothers. See him strike the aged tree with his war club again, again, nine times. So many Cumanches did I slay, the murderers of my father, before the moon was round again, and lay upon the eastern plain."

This is not merely an imagined scene in former times in Boyou Salade. All the essential incidents related, happened yearly in that and other hunting grounds, whenever the old braves assembled to celebrate the valorous deeds of their younger days. When these exciting relations were finished, the young men of the tribe, who had not yet distinguished themselves, were exhorted to seek glory in a similar way. Woe to him who passed his manhood without ornamenting the door of his lodge with the scalps of his enemies !

This valley is still frequented by some of these tribes as a summer haunt, when the heat of the plains renders them uncomfortable. The Eutaws were scouring it when we

passed. We therefore crossed the river to its northern bank, and followed up its northern branch eight miles, with every eye keenly searching for the appearance of foes ; and made our encampment for the night in a deep chasm, overhung by the long branches of a grove of white pines. We built our fire in the dry bed of a mountain torrent, shaded by bushes on the side towards the valley, and above, by a dense mass of boughs, so effectually, as not only to conceal the blaze from any one in the valley, but also to prevent the reflection from gilding too high the conspicuous foliage of the neighbouring trees. After our horses had fed themselves, we tied them close to our couches, that they might not, in case of an attack, be driven away before we had an opportunity of defending them ; and when we retired, threw water upon our fire that it might not guide the Indians in a search for us ; put new caps upon our arms, and trusting to our dog and mule, the latter in such cases always the most skilful to scent their approach, tried to sleep. But we were too near the snows. Chilling winds sucked down the vale, and drove us from our blankets to a shivering watch during the remainder of the night. Not a cap, however, was burst. Alas ! for

our brave intentions, they ended in an ague fit.

Our guide informed us, that the Eutaws reside on both sides of the Eutaw or Anahuac mountains ; that they are continually migrating from one side to the other ; that they speak the Spanish language ; that some few half breeds have embraced the Catholic faith ; that the remainder yet hold the simple and sublime faith of their forefathers, in the existence of one great creating and sustaining cause, mingled with a belief in the ghostly visitations of their deceased Medicine men or diviners ; and that they number a thousand families. He also stated that the Cheyennes are a band of renegadoes from the Eutaws and Cumanches ; and that they are less brave and more thievish than any other tribe living in the plains south of Arkansas.


We started at seven o'clock in the morning of the 24th, travelled eight miles in a north by west direction, killed another buffalo, and went into camp to jerk the meat. Again we were among the frosts and snows and storms of another dividing ridge. Our camp was on the height of land between the waters of the Platte and those of Grand River, the largest southern

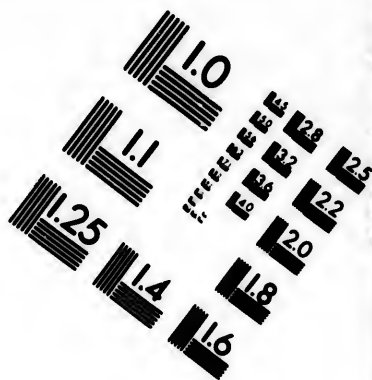
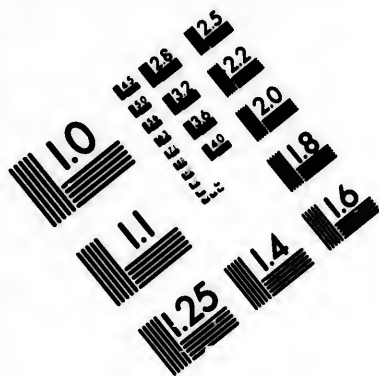
branch of the Colorado of the west. From this eminence we had a fine view of Boyou Salade, and also of the Anahuac range, which we had before seen from the ridge between the Arkansas and the southern waters of the Platte. To the south-east, one hundred and sixty miles, towered the bald head of James' Peak ; to the east, one hundred miles distant, were the broken and frowning cliffs through which the south fork of the Platte, after having gathered all its mountain tributaries, forces its roaring cascade course to the plains. To the north, the low, timbered and grassy hills, some tipped with snow, and others crowned with lofty pines, faded into a smooth, dim, and regular horizon.

CHAPTER V.



An Ascent—A Misfortune—A Death—The Mountain of the Holy Cross—Leaping Pines—Killing a Buffalo—Asses and Tyrants—Panther, &c.—Geography—Something about Descending the Colorado of the West—Dividing Ridges—A Scene—Tumbleton's Park—A War Whoop—Meeting of Old Fellow Trappers—A Notable Tramp—My Mare—The etiquette of the Mountains—Kelly's Old Camp, &c.—A Great Heart—Little Bear River—Vegetables and Bitterness—Two White Men, a Squaw and Child—A Dead Shot—What is Tasteful—Trapping—Black-foot and Sioux—A Bloody Incident—A Cave—Hot Spring—The Country—A Surprise—American and Canadian Trappers—The Grand River—Old Park—Death before us—The Mule—Despair.

THE ascent to this height was not so laborious as the one near the Arkansas. It lay up the face of a mountain which formed a larger angle with the plane of the horizon than did the other. But it was clothed with a dense forest of pines, a species of double-leaved hemlock, and spruce and fir trees, which prevented our animals from





**IMAGE EVALUATION
TEST TARGET (MT-3)**



**Photographic
Sciences
Corporation**

23 WEST MAIN STREET
WEBSTER, N.Y. 14580
(716) 872-4503

0
E E E E E
1.8 2.0 2.2 2.5

10
E E E E E

falling over the precipices, and enabled us to make long sweeps in a zigzag course, that much relieved the fatigue of the ascent. We however met here a misfortune of a more serious nature to us, than the storm that pelted us on the other ridge. One of the horses belonging to our guide sickened just before arriving at the summit, and refusing to bear farther the burthen which he had heretofore borne with ease and apparent pride, sunk under it. We roused him ; he rose upon his legs, and made a willing attempt to do his duty ; but the poor animal failed in his generous effort.

We, therefore, took off his pack, put it upon my saddle horse, and drove him before us to the summit, from whence we enjoyed the beautiful prospect we have just described. But we felt little interest in the expanse of sublimity before us ; our eyes and sympathies, too, were turned to the noble animal which was now suffering great pain. He had been reared in the mountains ; and it seemed to be his highest pleasure to tread along their giddy brinks. Every morning at his post, with the other horse belonging to his master, he would

stand without being fastened, and receive his burthen ; and with every demonstration of willingness, bear it over the mountains and through torrents till his task was ended in the night encampment. Such a horse, in the desolate regions we were traversing, the bearer of our wearing apparel and food, the leader of our band of animals, the property of our kind old Kentuckian, the one-third of all his worldly estate, was no mean object of interest. After noticing him awhile, we perceived symptoms of his being poisoned, administered whatever medicine we possessed suited to the case, and left him to his fate for the night. Rain during the day, frost during the night ; ice in our camp kettles an inch in thickness.

We were out early on the morning of the 25th, and found our guide's horse living. We accordingly saddled, packed and started down the valley of a small head stream of Grand River. The sick horse was driven slowly along for about five miles when he refused to go farther. It now became evident that he had been eating the wild parsnips at our last encampment on the other side of the ridge. That he must die became, therefore, certain, and we unpacked

to see the breath from his body before he should be left to the merciless wolves. He died near daylight down, and as the path before us was rough and bushy, we determined to remain on the spot for the night. Our anxiety for the life of this excellent animal had well nigh led us to pass unobserved one of the most singular curiosities in nature—a cross of crystallized quartz in the eastern face of a conical mountain !

On the western side of the stream which we were following down, were a collection of butes or conical peaks clustered around one, the top of which was somewhat in the form of the gable end of an ancient church. This cluster was flanked on each side by vast rolls or swells of earth and rock, which rose so high as to be capped with snow. In the distance to the West, were seen through the openings between the butes, a number of spiral peaks that imagination could have said formed the western front of a vast holy edifice of the eternal hills. On the eastern face of the gable bute were two transverse seams of what appeared to be crystallized quartz. The upright was about sixty feet in length, the cross seam about twenty feet, thrown

athwart the upright near its top and lying parallel to the plane of the horizon. I viewed it as the sun rose over the eastern mountains and fell upon the glittering crystals of this emblem of the Saviour's suffering, built with the foundations and treasured in the bosom of these granite solitudes. A cross in a church, however fallen we may suppose it to be from the original purity of worship, excites, as it should, in the minds of all reasonable men, a sacred awe arising from the remembrance of the scene in Judea which spread darkness like the night over the earth and the sun. But how much more impressive was this cross of living rock—on the temple of nature where priest never trod ; the symbol of redeeming love, engraven when Eden was unscathed with sin, by God's own hand on the brow of his everlasting mountains.

The trappers have reverently named this peak, the "Mountain of the Holy Cross." It is about eight hundred feet in height above the level of the little brook, which runs a few rods from its base. The upper end of the cross is about one hundred feet below the summit. There are many dark

and stately groves of pine and balsam fir in the vicinity. About the brooks grow the black alder, the laurel, and honeysuckle, and a great variety of wild flowers adorn the crevices of the rocks. The virgin snows of ages whiten the lofty summits around; the voice of the low murmuring rivulets trembles in the sacred silence: "O solitude, thou art here," the lip moves to speak. "Pray, kneel, adore," one seems to hear softly breathed in every breeze. "It is holy ground."

26th. On march at six o'clock and travelled down the small stream which had accompanied us on the 24th and 25th. As we advanced, the valleys opened, and the trees, pine, fir, white oak, cotton wood, quaking-asp, &c., became larger and taller. The wild flowers and grass became more luxuriant. As we were on an Indian trail, our course was as nearly a right line as the eye of that race could trace among the lower hills. Hence we often left the stream and crossed the wood swells, not hills, not mountains; but vast swelling tracts of land that rise among these vales like half buried spheres, on which, frequently for miles about us, pine and fir trees of the largest

size had been prostrated by the winds. To leap our animals over these, and among them, and into them, and out of them, and still among them, floundering, tearing packs and riders—running against knots and tumbling upon splintery stubs and rocks, were among the amusements of getting through them. The groves of small quaking-asp too, having been killed by the elk, in some places had fallen across our track so thickly that it became necessary to raise the foot over one at almost every step.

Here my Puebla mare performed many a feat of "high and lofty tumbling." She could leap the large pines, one at a time, with satisfaction to herself, that was worthy of her blood. But to step, merely step, over one small tree and then over another, seemed to be too much condescension. Accordingly she took a firm unalterable stand upon her reserved rights, from which neither pulling nor whipping seemed likely to move her. At length she yielded, as great men sometimes do, her own opinion of constitutional duty to the will of the people, and leaped among them with a desperation that ought to have annihilated a square mile of such obstacles. But instead

thereof, she turned a saumersault into about the same quantity of them, and there lay "alone in her glory," till she was tumbled out and set up again.

The valley, during the day's journey, had appeared five miles in width. On its borders hung dark mountains of rock, some of which lying westward, were tipped with shining ice. Far beyond these appeared the Anahuac ridge. Snow in the south was yet in sight—none seen in the east north. The valley itself was much broken, with minor rocky declivities, bursting up between the "swells," and with fields of large loose stones laid bare by the torrents. The buffalo were seen grazing in small detached herds on the slopes of the mountains near the lower line of snow, those green fields of the skies. Many "elk signs," tracks, &c., were met; but none of these animals were seen. Our guide informed me that their habit is to "follow the snow." In other words, that as the snow in summer melts away from the lowlands, they follow its retiring banks into the mountains; and when it begins in autumn to descend again, they descend with it, and pass the winter in the valley.

He also accounted for the absence of the male deer in a similar way ; and added that the does, when they bring forth their young, forsake their male companions until the kids are four or five months old ; and this for the reason that the unnatural male is disposed to destroy his offspring during the period of its helplessness. Some rain fell to-day.

27th. We commenced our march this morning at six o'clock, travelled, as our custom usually was, till the hour of eleven, and then halted to breakfast, on the bank of the stream. The face of the country along the morning's trail was much the same as that passed over the day before ; often beautiful, but oftener sublime. Vast spherical swells covered with buffalo, and wild flowering glens echoing the voices of a thousand cascades, and countless numbers of lofty peaks crowding the sky, will give perhaps a faint idea of it. As the stream that we had been following bore to the westward of our course, we in the afternoon struck across a range of low hills to another branch of it that came down from the eastern mountains, and encamped upon its banks. These hills were composed of hard gravel, covered with two or three inches of

black loam. In the deep vales the mountain torrents had swept away the soil, and left the strata bare for miles along their courses. The mountain flax and the large thistle flourished everywhere. The timber was the same in kind as we had passed the three last days. The groves were principally confined to the lower portions of the ravines which swept down from the snowy heights. The Anahuac range in the west appeared to dip deeper in the horizon, and recede farther from us. One half only of its altitude as seen from the dividing ridges was now visible. We were doubtless lessening our own altitude materially, but the difference in the apparent height of this ridge was in part produced by its increased distance. It had evidently begun to tend rapidly towards the Pacific.

An aged knight of the order of horns strode across our path near four o'clock, and by his princely bearing invited our trapper to a tilt. His Kentucky blood could not be challenged with impunity. He dropped upon one knee—drew a close sight—clove the bull's heart in twain, and sent him him groaning upon the sand. He was very poor, but as we had reason to fear that we were leaving the buffalo

"beat," it was deemed prudent to increase the weight of our packs with the better portion of his flesh. Accordingly the tongue, heart, leaf fat and the "fleece" were taken, and were being lashed to our mule, when an attack of bilious bravery seized our giant in the extremities, and he began to kick and beat his horse for presuming to stand upon four legs, or some similar act, without his permission, in such gallant style, that our mule on which the meat was placed, leaped affrighted from us and dropped it on the sand. We were all extremely vexed at this, and I believe made some disparaging comparisons between the intellects of asses and tyrants. Whether our mule or Smith felt most aggrieved thereby we were never informed. But the matter was very pleasantly disposed of by our benevolent old guide. He turned the meat with his foot and kicked it good-naturedly from him, saying in his blandest manner, "No dirt in the mounting but sand; the teeth can't go that;" and mounted his horse for the march. We travelled twenty miles and encamped.

28th. Eighteen miles down the small valleys between the sharp and rugged hills; crossed a number of small streams running

westward. The mountains along our way differed in character from any we had heretofore passed. Some of them were composed entirely of earth, and semi-elliptical in form; others embraced thousands of acres of what seemed to be mere elevations of fine brown gravel, rising swell above swell, and sweeping away to the height of two thousand feet, destitute of timber save a few slender strips which grew along the rills that trickled at long intervals down their sides. We encamped again on the bank of the main stream. It was one hundred yards in width; water a foot and a half deep, current six miles the hour.

29th. To-day we struck Grand River, (the great southern branch of the Colorado of the west), twenty miles from our last night's encampment. It is here three hundred yards wide; current, six miles the hour; water, from six to ten feet in depth, transparent, but, like the atmosphere, of much higher temperature than we had met with since leaving the Arkansas. The valleys that lie upon this stream and some of its tributaries, are called by the hunters "The Old Park." If the qualifying term were omitted, they would be well described by their name. Extensive meadows run-

ning up the valleys of the streams, woodlands skirting the mountain bases and dividing the plains, over which the antelope, black and white-tailed deer, the English hare, the big horn or mountain sheep, the grisly, grey, red and black bears, and the buffalo and elk range—a splendid park indeed; not old, but new as in the first fresh morning of the creation.

Here also are found the prairie and the large grey wolf, the American panther, beaver, polecat, and land otter. The grisly bear is the largest and most ferocious—with hair of a dirty-brown colour, slightly mixed with those of a yellowish white. The males not unfrequently weigh five or six hundred pounds. The grey bear is less in size, hair nearly black, interspersed along the shoulders and hips with white. The red is still less, according to the trappers, and of the colour indicated by the name. The black bear is the same in all respects as those inhabiting the States. The prairie dog is also found here, a singular animal, partially described in a previous page; but as they may be better known from Lieutenant Pike's description of them, I shall here introduce it: "They live in towns and villages, having an evident police esta-

blished in their communities. The sites of these towns are generally on the brow of a hill, near some creek or pond, in order to be convenient to water and to be exempt from inundation. Their residence is in burrows, which descend in spiral form." The Lieutenant caused one hundred and forty kettles of water to be poured into one of their holes in order to drive out the occupant, but failed. "They never travel more than half a mile from their homes, and readily associate with rattlesnakes. They are of a dark brown colour, except their bellies, which are red. They are something larger than a grey squirrel, and very fat; supposed to be graminivorous. Their villages sometimes extend over two or three miles square, in which there must be innumerable hosts of them, as there is generally a burrow every ten steps. As you approach the towns, you are saluted on all sides by the cry of "*wishtonwish*," uttered in a shrill piercing manner."

The birds of these regions are the sparrowhawk, the jack-daw, a species of grouse of the size of the English grouse; colour brown, a tufted head, and limbs feathered to the feet; the raven, very large, turkey, turkey-buzzards, geese, all the varieties of ducks

known in such latitudes, the bald and grey eagle, meadow lark and robin red breast. Of reptiles, the small striped lizard, horned frog and garter snake are the most common. Rattlesnakes are said to be found among the cliffs, but I saw none.

We forded Grand River, and encamped in the willows on the northern shore. The mountains in the west, on which the snow was lying, were still in sight. The view to the east and south was shut in by the neighbouring hills; to the north and north-east it was open, and in the distance appeared the Wind River and other mountains, in the vicinity of the 'Great Gap.'

During the evening, while the men were angling for trout, Kelly gave me some account of Grand River and the Colorado of the west. Grand River, he said, is a branch of the Colorado. It rises far in the east among the precipitous heights of the eastern range of the Rocky Mountains, about midway from the Great Gap and the Kenyon of the south Fork of the Platte. It interlocks the distance of sixty miles with the waters of the Great Platte; its course to the point where we crossed, is nearly due west. Thence it continues in a west by north course one hundred and

sixty miles, where it breaks through the Anahuac Ridge. The cliffs of this Kenyon are said to be many hundred feet high, and overhanging; within them is a series of cascades, which, when the river is swollen by the freshets in June, roar like Niagara.

After passing this Kenyon, it is said to move with a dashing, foaming current in a westerly direction fifty miles, where it unites with Green River, or Sheetskadee, and forms the Colorado of the west. From the junction of these branches the Colorado has a general course from the north-east to the south-west, of seven hundred miles to the head of the Gulf of California. Four hundred of this seven hundred miles is an almost unbroken chasm of Kenyon, with perpendicular sides, hundreds of feet in height, at the bottom of which the waters rush over continuous cascades. This Kenyon terminates thirty miles above the Gulf. To this point the river is navigable. The country on each side of its whole course is a rolling desert of brown loose earth, on which the rains and dews never fall.

A few years since, two Catholic Missionaries and their servants, on their way from the mountains to California, attempted to descend the Colorado. They have never

been seen since the morning they commenced their fatal undertaking. A party of trappers and others made a strong boat and manned it well, with the determination of floating down the river to take the beaver, which they supposed to live along its banks ; but they found themselves in such danger after entering the kenyon, that with might and main they thrust their trembling boat ashore, and succeeded in leaping upon the crags, and lightening it before it was swallowed in the dashing torrent. But the death which they had escaped in the stream, still threatened them on the crags. Perpendicular and overhanging rocks frowned above them ; these they could not ascend. They could not cross the river ; they could not ascend the river, and the foaming cascades below forbade the thought of committing themselves again to their boat.

Night came on, and the difficulty of keeping their boat from being broken to pieces on the rocks, increased the anxieties of their situation. They must have passed a horrible night ; so full of fearful expectations, of the certainty of starvation on the crags, or drowning in the stream. In the morning, however, they examined the rocks again, and found a small projecting crag,

some twenty feet above them, over which, after many efforts, they threw their small boat-rope and drew the noose tight. One of their number then climbed to explore. He found a platform above the crag, of sufficient size to contain his six companions, and a narrow chasm in the overhanging wall through which it appeared possible to pass to the upper surface. Having all reached the platform, they unloosed their lasso, and, bracing themselves as well as they could, with their rifles in the moving, dry earth beneath their feet, they undertook the ascent. It was so steep that they were often in danger of being plunged together in the abyss below. But by digging steps in the rocks, (where they could be dug with their rifle-barrells), and by making use of their lasso where it could be used, they reached the upper surface near sunset, and made their way back to the place of departure.

This is a mountain legend, interesting, indeed, but—

“ I cannot tell how the truth may be,
I tell the tale as 'twas told to me :”

At day-light, on the 30th, our cavalcade was moving across the woody ridges and verdant valleys between the crossings of

Grand River and its great north fork. We struck that stream about ten o'clock. Its water was beautifully clear, average depth two feet, and current four miles the hour. It is said to take its rise in the mountains, near the south side of the 'Great Gap,' and to flow, in a south-westerly course, through a country of broken and barren plains, into Grand River, twenty miles below the crossings. We ascended rapidly all the day. There was no trail to guide us; but our worthy guide knew every mountain-top in sight. Bee lines through immense fields of wild sage and wormwood, and over gravelly plains—a short halt for a short breakfast—constant spurring, and trotting, and driving, deposited us at sunset, at the foot of a lofty mountain, clothed with heavy timber. This was the dividing ridge between the waters of Grand and Green Rivers. It was necessary to cross it. We therefore, turned out the animals to feed, ate a scanty morsel of dried meat, and went to our couches, for the strength requisite for the task. About the middle of the night the panthers on the mountain gave us a specimen of their growling capacities. It was a hideous noise: deep and broken by the most unearthly screams! They were gathering for prey;

for our horses and ourselves. We drove up the animals, however, tied them near the camp, built a large and bright fire, and slept till daylight.

At sunrise, on the morning of the 31st, we stood on the summit of the mountain, at the base of which we had slept the previous night. It was the very place from which I wished to view the outline of the valley of Grand River, and the snowy ridge of the Anahuac; and it was as favourable an hour for my purpose as I could have selected from the whole day. The sun had just risen over the eastern heights, sufficiently to give the valley of the Grand River to the south-east of me, those strong contrasts of light and shade which painters know so well how to use when sketching a mountain scene at early morning, or when the sun is half hidden at night. The peaks were bright, the deep shadows sprang off from the western sides, above faintly, and deepening as they descended to the bases, where the deep brown of the rocks and earth gave the vales the semblance of undisturbed night.

The depression of the valley, as I have termed it, was in truth a depression of a vast tract of mountains; not unto a plane

or vale ; but a great ravine of butes and ridges, decreasing in height from the limit of vision in the north-east, east and south—and falling one below another toward the stream, into the diminutive bluffs on its banks. The valley below the crossing was less distinctly seen. Its general course only could be distinguished among the bare hills upon its borders. But the great main chain, or Anahuac range, came sweeping up from the Arkansas more sublime, if possible, in its aspect than when viewed from the heights farther south. It was about one hundred miles distant, the length of the section in view about one hundred and sixty ; not a speck on all its vast outline. It did not show as glaciers do ; but like a drift of newly-fallen snow heaped on mountains, by some mighty efforts of the elements ; piled from age to age ; and from day to day widening and heightening its untold dimensions. Its width, its height, its cubic miles, its mass of rock, of earth, of snow, of ice, of waters ascending in clouds to shower the lowlands or renew its own robes of frosts, of waters sent rushing to the seas, are some of the vast items of this sublimity of existence. The light of the rising

sun falling upon it through the remarkable transparent atmosphere of these regions, made the view exceedingly distinct. The intervening space was thickly dotted with lesser peaks, which, in the lengthened distance, melted into an apparent plain. But the elevation of the great Anahuac ridge, presenting its broad, white side to the morning light in that dry, clear, upper air, seemed as distinctly seen as the tree at my side. In the north-west it manifestly tended toward the north end of the Great Salt Lake. But I must leave this absorbing scene for the journey of the day. The ascent of the dividing ridge, from which I took this extensive survey of all this vast, unknown, unexplored portion of the mountains, was comparatively easy. We threaded, indeed, some half dozen precipices in going up, within an inch of graves five hundred feet deep. Yet, as none of us lost our brains on the rocks below, these narrow and slippery paths cannot be remembered in connexion with incidents either remarkable or sad.

With this notice of mountain turnpikes, I shall be obliged to my readers to step along with me over the bold summit and look at the descent, yes, the *descent*, my friends.

It is a bold one : one of the men said " four miles of perpendicular ;" and so it was. Or if it was not, it ought to have been, for many very good reasons of mathematical propriety that are as difficult to write as to comprehend. It was partially covered with bushes and trees, and a soft vegetable mould that yielded to our horses' feet, but we, by dint of holding, bracing, and sliding, arrived safely at the bottom, and jogged on merrily six or seven miles over barren ridges, rich plains, and woody hills to the head of Tumbleton park. We had turned out our animals to eat, hung our camp-kettle over the fire to boil some bits of grisly meat that we had found among the rubbish of our packs, and were resting our wearied frames in the shade of the willows, conversing about the tracts which we had seen five miles back ; one supposing that they were made by Indians, the Arrapahoes or the Shoshonies, while our old guide insisted that they were made by white men's horses ! and assigned as a reason for this opinion, that no Indians could be travelling in that direction, and that one of the horses had shoes on its fore feet ; when the Arrapahoe war-whoop and the clattering of hoofs upon the side hill above, brought us to our feet, rifle in hand,

for a conflict. Kelly seemed for a moment to be in doubt as to his own conclusions relative to the tracks, and as to the colour of those unceremonious visitors. But as they dashed up, he leaped the brook, and seized the hands of three old fellow-trappers. It was a joyful meeting. They had often stood side by side in battle, and among the solemn mountains dug the lonely grave of some slaughtered companion, and together sent the avenging lead into the hearts of the Blackfeet. They were more than brothers, and so they met. We shared with them our last scraps of meat.

They informed us that they had fallen in with our trail, and followed us under a belief that we were certain friends whom they were expecting from St. Louis with goods for the post at Brown's Hole ; that the Arapahoes were fattening on buffalo in the Bull Pen, on the north fork of the Platte ; that the Shoshonies or Snakes were starving on roots on Great Bear River ; that the Blackfeet and Sioux were in the neighbourhood ; that there was no game in the mountains except on the head waters of Snake River ; and that they themselves were a portion of a party of white men, Indians, and squaws, on their way to Bent's Fort on the

Arkansas, to meet Mr. Thomson with the goods before named ; that we might reasonably anticipate starvation and the arrows of the Sioux, and other kindred comforts along our journey to Brown's Hole. Mr. Craig, the chief of the party, and part owner with Mr. Thomson, assured us that the grass on the Columbia was already dry and scarce ; and if there should prove to be enough to sustain our horses on the way down, that the snows on the Blue Mountains would prevent us from reaching Vancouver till the spring, and kindly invited us to pass the winter at his post. After two hours' tarry with us he and his party returned to their camp.

Tumbleton's Park is a beautiful savannah, stretching north-westerly from our camp in an irregular manner among groves of pine, spruce, fir, and oak. Three hundred yards from us rose Tumbleton's Rock, one of those singular spires found in the valley of the mountains, called Butes. It was about eighty feet in height, twenty feet in diameter at the base, and terminated at the top in a point. Soon after our new acquaintances had left us, we "caught up" and struck across the hills in a north-easterly course toward the north fork of Little Bear River. The travelling was very rough, now among

fields of loose stones and bushes, and now among dense forests ; no trail to aid us in finding our way ; new ground even to our guide. But he was infallible.

Two hours' riding had brought us upon an Indian trail that he had heard of ten years before ; and on we rushed among the fallen pines, two feet, three feet in diameter, raised, as you see, one foot, two feet from the ground. The horses and mules are testing their leaping powers. Over they go, and tip off riders and packs, &c., &c. A merry time this. There goes my Puebla mare, head, heels, and neck, into an acre of crazy logs. Ho, halt! Puebla's down, mortally wounded with want of strength! She's unpacked, and out in a trice ; we move again. Ho! whistle that mule into the track! he'll be off that ledge there. Move them on! move! cut down that sapling by the low part of that fallen tree! drive over Puebla! • There she goes! long legs a benefit in bestriding forests. Hold! hold! hold! that pack-horse yonder has anchored upon a pine! Dismount! back her out! she has hung one side of herself and pack upon that knot! away! ho! But silence! a deer springs up in yonder thicket! Kelly creeps forward - halt! hush!

hu! Ah! the varlet! he is gone; a murrain on his fat loins! a poor supper we'll have to-night! no meat left, not a particle; nor coffee, tea, nor salt! custom of society here to starve! suppose you will conform! Stay, here's trouble! but they move! one goes down well! another, another, and another! My Puebla mare, reader, that six foot frame standing there, hesitating to descend that narrow track around the precipice! she goes over it! bravely done! A ten-foot leap! and pack and all stuck in the mud. That mule, also, is down in the quagmire! a lift at the pack there, man! the active, tireless creature! he's up and off. Guide, this forest is endless! shan't get out to-night. But here we go merrily onward! It is dark enough for the frogs of Egypt! Halt! halt! ho! Puebla down again—laid out among the logs! Pull away upon that pack there, man! help the sinner to her feet again for another attempt to kill herself. Beautiful pines, firs, and hemlocks, these, reader; but a sack of hurricanes has been let loose among them not long since. The prostrate shingle timber, eh? 'twould cover a roof over the city of London; and make a railroad to run the Thames into Holland. Halt! halt! unpack! we camp here to-night.

A little prairie this, embosomed, nestled, &c., among the sweet evergreen woodlands. Wait a little now, reader, till we turn these animals loose to feed, and we'll strike up a fire wherewithal to dry our wet garments, and disperse a portion of this darkness. It is difficult kindling this wet bark. Joseph; sing a song; find a hollow tree; get some dry leaves. That horse is making into the forest! better tie him to a bough! That's it; Joseph, that's a youthful blaze! give it strength! feed it oxygen! it grows. Now for our guest. Seat yourself, sir, on that log; rather damp comfort—the best we have—homespun fare—the ton of the country! We're in the primeval state, sir. We regret our inability to furnish you food, sir. But as we have not, for the last few days indulged much in that merely animal gratification, we beg you to accommodate yourself with a dish of Transcendentalism; and with us await patiently a broiled steak a few days along the track of time to come.

It was ten o'clock at night when we arrived at this encampment. It had been raining in torrents ever since night-fall. The rippling of a small stream had guided us after the darkness shut in. Drenched with rain,

shivering with cold, destitute of food, and with the appetite of wolves, we availed ourselves of the only comforts within our reach—a cheering pine-knot fire, and such sleep as we could get under the open heavens in a pelting storm.

The general face of the country through which the afternoon's travel had carried us, was much broken; but the inequalities, or hills and valleys, to a very considerable extent, were covered with a rich vegetable loam, supporting a heavy growth of pine, spruce, quaking-asp, &c. The glades that intervened were more beautiful than I had seen. Many were covered with a heavy growth of timothy or herds grass, and red top in blossom. Large tracts in the skirts of the timber were thickly set with Sweet-sicily. The mountain flax was very abundant. I had previously seen it in small patches only; but here it covered acres as densely as it usually stands in fields, and presented the beautiful sheet of blue blossoms so graceful to the lords of the plough.

I had noticed some days previously, a few blades of the grasses just named, standing in a clump of bushes; but we were riding rapidly, and could not stop to ex-

amine them, and I was disposed to think that my sight had deceived me. What! the tame grasses of Europe, all that are valuable for stock, the best and most sought by every intelligent farmer in Christendom; these indigenous to the vales of the Rocky mountains? It was even so.

August 1st. As our horses had found little to eat during the past night, and seemed much worn by the exceeding fatigues of the previous day, we at early dawn drew them around our camp, loaded the strongest of them with our packs, and led and drove the poor animals through three miles more of standing and fallen timber, to the opening on Little Bear River, and turned them loose to feed upon the first good grass that we found. It chanced to be in one of Kelly's old encampments; where he had, some years before, fortified himself with logs, and remained seven days with a sick fellow trapper. At that time the valley was alive with hostile Indians; but the good man valued the holy principles of humanity more than his life, and readily put it at hazard to save that of his companion. "A fearful time that," said he; "the redskins saw every turn of our heads during those seven days and nights. But I baited our horses within

reach of my rifle during the day, and put them in that pen at night ; so that they could not rush off with them, without losing their brains. The buffalo were plenty here then. The mountains were then rich. The bulls were so bold that they would come close to the fence there at night, and bellow and roar till I eased them of their blood by a pill of lead in the liver. So you see I did not go far for meat. Now, the mountains are so poor that one would stand a right good chance of starving, if he were obliged to hang up here for seven days. The game is all driven out. No place here for a white man now. Too poor, too poor. What little we get, you see, is bull beef. Formerly, we ate nothing but cows, fat and young. More danger then, to be sure ; but more beaver too ; and plenty of grease about the buffalo ribs. Ah! those were good times ; but a white man has now no more business here."

Our general course since entering the mountains at the Arkansas, had been north-west by west. It now changed to north-west by north. Our horses and mules, having eaten to their satisfaction the rich grass about our guide's old encampment, we moved on down Little Bear River. The

country, as we descended, became more and more barren.

The hills were destitute of timber and grasses ; the plains bore nothing but prickly pear and wild wormwood. The latter is a shrub growing from two to six feet in height. It branches in all directions from the root. The main stem is from two to four inches in diameter at the ground, the bark rough, of a light greyish colour and very thin. The wood is firm, fine grained, and difficult to break. The leaves are larger, but resemble in form and colour those of the common wormwood of the gardens. The flavour is that of a compound of garden wormwood and sage : hence it has received the names of " wild wormwood" and " wild sage." Its stiff and knotty branches are peculiarly unpleasant to the traveller among them. It stands so thickly over thousands of acres of the mountain valleys, that it is well nigh impossible to urge a horse through it ; and the individual who is rash enough to attempt it, will himself be likely to be deprived of his moccasins, and his horse of his natural covering of his legs. There are two species of the prickly pear (cactus) here. The one is the plant of low growth, thick elliptical leaves armed with thorns,

the same as is found in the gardens of certain curious people in the States; the other is of higher growth, often reaching three feet; the colour is a deep green. It is a columnar plant without a leaf; the surface of the stalk is checked into diamonds of the most perfect proportions, swelling regularly from the sides to the centre. At the corners of these figures grow strong thorns, from an inch to an inch and a half in length. Six inches from the ground, branches shoot from the parent stalk in all directions, making an angle with it of about forty-five degrees, and growing shorter as the point of union with the central stalk increases in height. The consistency of the whole plant is alternately pulpy and fibrous. We were making our tedious way among these thorny companions, musing upon our empty stomachs, when we were overtaken by two men, a squaw and child, from Craig's party. They made their camp with us at night. Nothing to eat, starving and weak; we followed the example of the squaw, in eating the inner portion of large thistle-stalks.

2nd. We rose at daybreak, somewhat refreshed by sleep, but weak, weak, having eaten but little for four days. The longings

of appetite—they are horrible! Our guide was used to long fasts, and was therefore little incommoded. He, however, had been out with his rifle, since the peep of day, and as we were lifting the packs upon our mules, it cracked in the direction of the trail we were about to travel. We hastened away to him with the eagerness of starving men, and found him resting unconcernedly upon his rifle, waiting for us to enjoy with him the roasted loins of an elk, which had tumbled from a neighbouring cliff, in obedience to his unerring aim.

Leaving his saddle-horse to pack the meat on, passed along a mile, and encamped among the willows on the bank of Little Bear River. The first work, after turning loose our animals, was to build a fire to cook meat. Our squaw companion thought otherwise. She selected a place for her camp beneath the willows, cleared a spot wide enough for her bed, formed an arch of the boughs overhead, covered it with a piece of buffalo tent leather, unloosed her infant from its prison, and laid it upon skins in the shade she had formed. After this, the horses of herself and husband were unharnessed, and turned loose to feed. She was a good, cleanly, affectionate body;

equally devoted to the happiness of her child, husband, and horses; and seemed disposed to initiate us into every little piece of knowledge that would enable us to discover the wild edible roots of the country, the best method of taking fish, hopping horses, tying knots in ropes, repairing saddles, &c., which experience had taught her.

Our fire had just begun to burn brightly, when our guide arrived with the elk. It was very much bruised by its fall from the cliff when shot. Yet it was meat; it was broiled; it was eaten; it was sweet. No bread, or vegetables, or salt, to the contrary, it was delicious. Four days' fasting is confessed to be an excellent panacea for a bad appetite; and as all good and wholesome rules work both ways, it is without doubt a *tasteful* addition to bad food. I must, however, bear my humble testimony to the fact, that meat alone, unqualified with gravy, unsprinkled with salt or pepper, unaided by any vegetable or farinaceous accompaniment, is excellent food for men. It neither makes them tigers nor crocodiles. On the contrary, it prevents starvation, when nothing else can be had, and cultivates industry, the parent of virtue, in all the multiplied departments of the gastric system.

3rd. Remained in camp all day to refresh our animals, to eat, and hear yarns of mountain life. During these conversations, the great dangers of a residence among the mountains was often reverted to. One class of them was said to arise from the increasing scarcity of buffalo and beaver among them. This circumstance compelled the trappers to move over a wide range of country, and consequently, multiplied the chances of falling in with the Sioux and Blackfeet, their deadliest enemies—enemies on whom no dependence could be placed other than this, that they always fight well whenever and wherever met. Our new friends related, in this connexion, the death of one of their old companions, a brave old trapper of the name of Redman. This man, and another called Markhead, were trapping on the head-waters of Green River, when they were discovered by a war party of young Sioux, and robbed of their horses. This was a great annoyance to them. The loss of the value of their animals was inconvenient for the poor men; but the loss of their services in transporting their traps and furs, and “possibles,” (clothing, cooking utensils, &c.) was severely felt. It was necessary to recover them, or *cache* ;” that is, bury in some secret place in the dry sand,

their remaining property: forsake their hunt, and abandon all their prospects of gain for the season. Redman had lived with the Sioux, and relying on their former friendship for him in their village, determined to go with Markhead, and attempt to reason a Sioux war party into a surrender of their plunder. They approached them rifle in hand, and held a parley near the Pilot Butte. The result was, that the Indians demanded and obtained their rifles, discharged them at their owners, killed Redman instantly, and severely wounded his companion. This occurred in the spring of 1839.

4th. We were early on route this morning, down the banks of Little Bear River; course north-west. Our track lay so low, that the mountains were seldom seen. A portion of the Anahuac ridge in the southwest, was the only height constantly in view. The plains, as they are called, on either side of the river, were cut into vast ravines and bluffs. In their side sometimes appeared a thin stratum of slate. Few other rocky strata were seen during a march of fifteen miles. About twelve o'clock, we came upon a cave formed by the limestone and sulphur deposit of a small stream that burst from a hill hard by. The water had,

by constant depositions, formed an elevated channel some five rods down the face of the hillside, at the termination of which it spread itself over a circular surface of one hundred and fifty or two hundred feet in circumference. In the centre of this, was an orifice, down which the water trickled into the cave below. As little of the cave could be seen from the ground above, myself and two others attempted to explore it. We found the roof hung with beautifully crystallized sulphur, and the bottom strewn with large quantities of the same material in a pulverized state. The odour was so offensive, however, that we were glad to retreat before we had formed a very perfect estimate of its extent and contents. It was about six rods long, eight feet wide, and four feet high. Near it were a number of warm springs. On the bluff, a few rods above it, was a small tract of fused rocks. In all the circle of vision, however, there were no elevations that indicate any powerful volcanic action in former times; nor any from which these rocks could have tumbled or been thrown. The warm springs, however, in the vicinity may, perhaps, indicate their origin.

The face of the country passed to-day

was dry and barren. A single quaking-asp tree here and there on the sterile bottom lands, and small strips of cotton wood, whose tops peered from the deep gorges just above the level of the wormwood plains, and a few withered patches of the wild grasses among the patched bluffs, present its whole aspect.

The sun had nearly set before we arrived at the desired place of encampment, the junction of the two principal forks of Little Bear River. When within half a mile of it, one of the trappers who had joined us, suddenly started his horse into a quick gallop in advance of the rest of the party. We were surprised by this sudden movement, and hastened after him. As we rose a sharp knoll, our surprise was changed to pleasure on seeing him in friendly converse with a white face, a fellow-trapper, one of the "white men" of the mountains. He was a French Canadian, fourteen days from Brown's Hole. We were soon across the river, and in his camp among the cottonwood. Here we found three others to welcome us, and give us information of the movements of the Indians. They had been attacked by a Sioux war party, a few days before on Little Snake River, but had es-

caped with no other loss than that of a hat and a favourite dog. Their opinion was that we should have the pleasure of meeting them on their way to Brown's Hole. This prospect was extremely gratifying to our noble old Kentucky guide. "D—n them," said he; "I'll try to pick up one of the rascals. Redman was as fine a fellow as ever came to the mountains, and they shot him with his own rifle. He was a fool to let them have it; he ought to have shot one of them, d—n 'em, and then died, if he must."

Our elk meat was diminishing fast, under the kind administration of our own and our friends' appetites; and the certain prospect that we should obtain no more for eight days was a source of no inconsiderable uneasiness to us. And yet we gave Ward, Burns, the squaw, and the four French trappers, being destitute of food, as freely as they would have given to us under similar circumstances, the best piece, and as much as they would eat for supper and breakfast. These solitary Frenchmen were apparently very happy. Neither hunger nor thirst annoy them, so long as they have strength to travel, and trap, and sing. Their camps are always merry, and they cheer

themselves along the weary march in the wilderness with the wild border songs of "Old Canada." The American trappers present a different phase of character. Habitual watchfulness destroys every frivolity of mind and action. They seldom smile: the expression of their countenances is watchful, solemn, and determined. They ride and walk like men whose breasts have so long been exposed to the bullet and the arrow, that fear finds within them no resting-place. If a horse is descried in the distance, they put spurs to their animals, and are at his side at once, as the result may be, for death or life. No delay, no second thought, no cringing in their stirrups; but erect, firm, and with a strong arm, they seize and overcome every danger, or "perish," as they say, "as white men should," fighting promptly and bravely.

5th. This morning we were to part with Burns and Ward, and the French trappers. The latter pursued their way to the "Old Park," as they called the valley of Grand River, in pursuit of beaver; the former went into the heights in the south-west, for the same object, and the additional one of waiting there the departure of the Sioux and Blackfeet. These Americans had in-

terested us in themselves by their frankness and kindness ; and before leaving them, it was pleasant to know that we could testify our regard for them by increasing their scanty stock of ammunition. But for every little kindness of this description, they sought to remunerate us tenfold, by giving us moccasins, dressed deer and elk skins, &c. Every thing, even their hunting shirts upon their backs, were at our service ;—always kindly remarking when they made an offer of such things, that “ the country was filled with skins, and they could get a supply when they should need them.”

About ten o'clock, we bade these fearless and generous fellows a farewell as hearty and honest as any that was ever uttered ; wishing them a long and happy life in their mountain home ; and they bade us a pleasant and prosperous journey. We took up our march again down Little Bear River for Brown's Hole. It was six or eight “ camps,” or days' travel, a-head of us ; the way infested with hostile Indians—deserted of game and grass ; a horrid journey ! We might escape the Sioux ; we might kill one of our horses, and so escape death by starvation ! But these few chances of saving our lives were enough. Dangers of

r frankness
ng them, it
ould testify
asing their
t for every
tion, they
, by giving
l elk skins,
nting shirts
service;—
ey made an
ountry was
ould get a
em.”

ese fearless
as hearty
r uttered ;
py life in
bade us a

We took
Bear River
or eight
ad of us ;
ians—des-
d journey !
might kill
death by
ces of sav-
angers of

the kind were not so appalling to us then as they would have been when leaving the frontier. We had been sixty odd days among the fresh trails of hostile tribes, in hourly expectation of hearing the war-whoop raised around us ; and certain that if attacked by a war party of the ordinary number, we should be destroyed. We had, however, crept upon every height which we had crossed with so much caution, and examined the plains below with so much care, and when danger appeared near, wound our way among the timber and heights till we had passed it with so much success, that our sense of danger was blunted to that degree, and our confidence in our ability to avoid it so great, that I verily believe we thought as little of Indians as we did of the lizards along our track.

We still clung to the stream. It was generally about fifty yards wide, a rapid current, six inches deep, rushing over a bed of loose rocks and gravel, and falling at the rate of about two hundred feet to the mile. During the day, a grisly bear and three cubs and an elk showed themselves. One of the men gave chase to the bears, with the intention of killing one of them for food ; but they eluded his pursuit by running into brush, through which a horse

could not penetrate with sufficient speed to overtake them. The man in pursuit, however, found a charming prize among the brush; a mule—an excellent pack mule, which would doubtless be worth to him at Brown's Hole £20. It was feeding quietly, and so tame as to permit him to approach within ten yards, without even raising its head over the hazel bushes that partly concealed it. A double prize it was, and so accidental; obtained at so little expense; ten minutes time only—two pounds a minute! But alas for the £20! He was preparing to grasp it, and the mule most suddenly—most wonderfully—most cruelly metamorphosed itself into an elk! fat as marrow itself, and sufficient in weight to have fed our company for twelve days. It fled away, before our "maid and her milk pail companion" could shake his astonished locks, and send a little lead after it, by way of entreaty, to supply us starving wretches with a morsel of meat.

After this incident had imparted its comfort to our disappointed appetites, we passed on, over, around, in, and among deep ravines, and parched, sterile, and flinty plains for the remainder of our ten miles' march, and encamped on the bank of the river. The last of our meat was here cooked and

cient speed to
pursuit, how-
ze among the
t pack mule,
orth to him at
eding quietly,
n to approach
en raising its
at partly con-
was, and so
ttle expense;
o pounds a
20! He was
d the mule
erfully—most
into an elk!
ent in weight
twelve days.
aid and her
ake his asto-
lead after it,
us starving

rted its com-
s, we passed
ong deep ra-
flinty plains
iles' march,
f the river.
cooked and

eaten. A sad prospect! No game ahead, no provisions in possession. We caught three or four small trout from the river, for breakfast, and slept.

I had now become much debilitated by want of food and the fatigues of the journey. I had appropriated my saddle horse to bear the packs that had been borne by Kelly's before its death; and had, consequently, been on foot ever since that event, save when my guide could relieve me with the use of his saddle beast. But as our Spanish servant, the owner and myself, had only his horse's services to bear us along, the portion to each was far from satisfying to our exceeding weariness. Blair and Wood also, had had only one horse from El Peubla. We were, therefore, in an ill condition to endure a journey of seven days, over a thirsty country, under a burning sun, and without food.

END OF THE FIRST VOLUME.

LONDON:
PRINTED BY SCHULZE AND CO., 13, FOLAND STREET.

