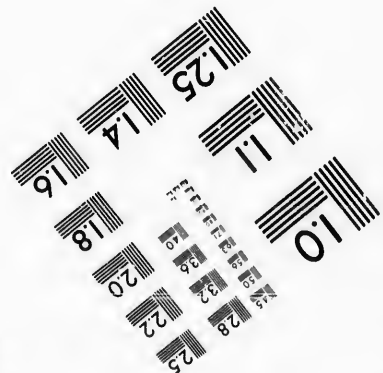




**IMAGE EVALUATION
TEST TARGET (MT-3)**



**Photographic
Sciences
Corporation**

23 WEST MAIN STREET
WEBSTER, N.Y. 14580
(716) 872-4503

25
28
32
36
40
44
48

**CIHM/ICMH
Microfiche
Series.**

**CIHM/ICMH
Collection de
microfiches.**



Canadian Institute for Historical Microreproductions / Institut canadien de microreproductions historiques

10

© 1987

Technical and Bibliographic Notes/Notes techniques et bibliographiques

The Institute has attempted to obtain the best original copy available for filming. Features of this copy which may be bibliographically unique, which may alter any of the images in the reproduction, or which may significantly change the usual method of filming, are checked below.

L'Institut a microfilmé le meilleur exemplaire qu'il lui a été possible de se procurer. Les détails de cet exemplaire qui sont peut-être uniques du point de vue bibliographique, qui peuvent modifier une image reproduite, ou qui peuvent exiger une modification dans la méthode normale de filmage sont indiqués ci-dessous.

- | | |
|--|--|
| <input type="checkbox"/> Coloured covers/
Couverture de couleur | <input type="checkbox"/> Coloured pages/
Pages de couleur |
| <input type="checkbox"/> Covers damaged/
Couverture endommagée | <input type="checkbox"/> Pages damaged/
Pages endommagées |
| <input type="checkbox"/> Covers restored and/or laminated/
Couverture restaurée et/ou pelliculée | <input type="checkbox"/> Pages restored and/or laminated/
Pages restaurées et/ou pelliculées |
| <input type="checkbox"/> Cover title missing/
Le titre de couverture manque | <input checked="" type="checkbox"/> Pages discoloured, stained or foxed/
Pages décolorées, tachetées ou piquées |
| <input type="checkbox"/> Coloured maps/
Cartes géographiques en couleur | <input type="checkbox"/> Pages detached/
Pages détachées |
| <input type="checkbox"/> Coloured ink (i.e. other than blue or black)/
Encre de couleur (i.e. autre que bleue ou noire) | <input checked="" type="checkbox"/> Showthrough/
Transparence |
| <input type="checkbox"/> Coloured plates and/or illustrations/
Planches et/ou illustrations en couleur | <input type="checkbox"/> Quality of print varies/
Qualité inégale de l'impression |
| <input type="checkbox"/> Bound with other material/
Relié avec d'autres documents | <input type="checkbox"/> Includes supplementary material/
Comprend du matériel supplémentaire |
| <input type="checkbox"/> Tight binding may cause shadows or distortion
along interior margin/
La reliure serrée peut causer de l'ombre ou de la
distorsion le long de la marge intérieure | <input type="checkbox"/> Only edition available/
Seule édition disponible |
| <input type="checkbox"/> Blank leaves added during restoration may
appear within the text. Whenever possible, these
have been omitted from filming/
Il se peut que certaines pages blanches ajoutées
lors d'une restauration apparaissent dans le texte,
mais, lorsque cela était possible, ces pages n'ont
pas été filmées. | <input type="checkbox"/> Pages wholly or partially obscured by errata
slips, tissues, etc., have been refilmed to
ensure the best possible image/
Les pages totalement ou partiellement
obscurcies par un feuillet d'errata, une pelure,
etc., ont été filmées à nouveau de façon à
obtenir la meilleure image possible. |
| <input type="checkbox"/> Additional comments:/
Commentaires supplémentaires: | |

This item is filmed at the reduction ratio checked below/
Ce document est filmé au taux de réduction indiqué ci-dessous.

10X	14X	18X	22X	26X	30X
<input type="checkbox"/>	<input type="checkbox"/>	<input type="checkbox"/>	<input checked="" type="checkbox"/>	<input type="checkbox"/>	<input type="checkbox"/>
12X	16X	20X	24X	28X	32X

The copy filmed here has been reproduced thanks to the generosity of:

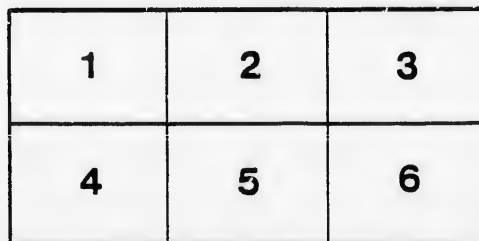
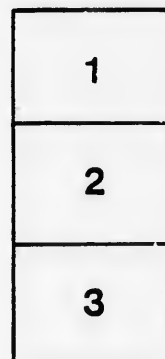
D. B. Weldon Library
University of Western Ontario
(Regional History Room)

The images appearing here are the best quality possible considering the condition and legibility of the original copy and in keeping with the filming contract specifications.

Original copies in printed paper covers are filmed beginning with the front cover and ending on the last page with a printed or illustrated impression, or the back cover when appropriate. All other original copies are filmed beginning on the first page with a printed or illustrated impression, and ending on the last page with a printed or illustrated impression.

The last recorded frame on each microfiche shell contain the symbol \rightarrow (meaning "CONTINUED"), or the symbol ∇ (meaning "END"), whichever applies.

Maps, plates, charts, etc., may be filmed at different reduction ratios. Those too large to be entirely included in one exposure are filmed beginning in the upper left hand corner, left to right and top to bottom, as many frames as required. The following diagrams illustrate the method:



L'exemplaire filmé fut reproduit grâce à la générosité de:

D. B. Weldon Library
University of Western Ontario
(Regional History Room)

Les images suivantes ont été reproduites avec le plus grand soin, compte tenu de la condition et de la netteté de l'exemplaire filmé, et en conformité avec les conditions du contrat de filmage.

Les exemplaires originaux dont la couverture en papier est imprimée sont filmés en commençant par le premier plat et en terminant soit par la dernière page qui comporte une empreinte d'impression ou d'illustration, soit par le second plat, selon le cas. Tous les autres exemplaires originaux sont filmés en commençant par la première page qui comporte une empreinte d'impression ou d'illustration et en terminant par la dernière page qui comporte une telle empreinte.

Un des symboles suivants apparaîtra sur la dernière image de chaque microfiche, selon le cas: le symbole \rightarrow signifie "À SUIVRE", le symbole ∇ signifie "FIN".

Les cartes, planches, tableaux, etc., peuvent être filmés à des taux de réduction différents. Lorsque le document est trop grand pour être reproduit en un seul cliché, il est filmé à partir de l'angle supérieur gauche, de gauche à droite, et de haut en bas, en prenant le nombre d'images nécessaire. Les diagrammes suivants illustrent la méthode.

LIST OF VOTERS

FOR THE

MUNICIPALITY OF BIDDULPH

FOR

THE YEAR 1879.

Filed May 6/79

LONDON FREE PRESS PRINTING COMPANY, RICHMOND ST.

1879

Handwritten text, possibly a signature or name, located in the lower center of the page.

Handwritten characters, possibly 'J' or 'I', located on the right edge of the page.

Handwritten character, possibly 'J', located on the right edge of the page.

Handwritten character, possibly 'J', located on the right edge of the page.

LIST OF VOTERS

—FOR—

Municipality of Biddulph

FOR 1879.

SCHEDULE OF POST OFFICES.

1.—McGillivray.	5.—Granton.
2.—Lucan.	6.—Whalen.
3.—Adarc.	7.—Elginfield.
4.—Mooreville.	8.—Centralia.

Polling Sub-Division No. 1.

Comprising Concession 1, from South Boundary to Lot No. 27; Concessions 2 and 3, from South Boundary to Lot No. 25; Concessions 4 and 5, from South Boundary to Lot No. 26, and North and South of the London Road, from Lot No. 1 to South Boundary Lots 36, 37, Con. 6, Lots 31, 32 and 33, Con. 7, and all South of centre side road in the Village of Ireland.

PART I.—PERSONS entitled to vote at both Municipal Elections and Elections to the Legislative Assembly.

No. on Roll.	Name.	Lot.	Con. or Street.	—	Post Office Address.
J 143	Atkinson David	pt. 30..	3..	owner	2
143	Atkinson Thomas	pt. 30..	3..	owner	2
J 144	Atkinson Thomas T.	pt. 3..	S.L.R.	owner	2
J 153	Atkinson Jonathan	pt. 35..	3..	f. son	2
153	Atkinson Thomas	pt 35..	3 ..	owner	2
199	Atkinson John	n $\frac{1}{2}$ 37..	4..	owner	2
636	Black William	V. Ireland, 8 & 9..	H. st.	tenant	1
53	Boyd William	" 36..	1..	owner	1
54	Boyd Michael	" 36..	1..	f. son	1
J 55	Boyd Robert	" 38..	1..	owner	1
J 56	Boyd Henry	" n $\frac{1}{2}$ 39..	1..	owner	1
235	Brown Samuel	" pt 27..	5..	owner	2
556	Barry Patrick	pt 11..	N.L.R.	owner	7
570	Butler Peter, jun	pt 4..	S.L.R.	tenant	2
J 572	Benn Hubert	pt 5..	S.L.R.	owner	2
J 575	Brabason Robert	pt 11..	S.L.R.	owner	7

No. on Roll.	Name.	Lot.	Con. or Street.	Post Office Address.		
J-41	Carter James	n $\frac{1}{2}$ 27	1	owner	1	
J-42	Carter George	s $\frac{1}{2}$ 27	1	owner	1	
	45 Clifford Patrick	30	1	owner	1	
J-97	Courcey Richard, sen.	n $\frac{1}{2}$ 32	2	owner	2	
J-103	Courcey Richard, jun.	n $\frac{1}{2}$ 32	2	owner	2	
J-103	Courcey James	s $\frac{1}{2}$ 32	2	owner	2	
J-103	Courcey John	s $\frac{1}{2}$ 37	2	owner	2	
J-155	Courcey Thomas	s $\frac{1}{2}$ 37	3	owner	3	
J-156	Courcey Thomas, sen.	38	3	owner	3	
	157 Chisholm William	pt 30	3	owner	3	
	189 Clatterham Samuel, sen.	pt 27	4	owner	4	
	190 Clatterham Samuel, jun.	pt 27	4	f. son	4	
J-554	Collison Martin	pt 10	N.L.R.	owner	2	
J-557	Collisson Timothy	pt 11	N.L.R.	owner	2	
J-573	Collisson Michael	pt 9	S.L.R.	owner	2	
J-574	Collisson Daniel	pt 11	S.L.R.	owner	2	
J-278	Creighton James	37	6	owner	1	
	639 Coates William	V. Ireland, 10 & 11	H. st.	tenant	1	
J-234	Davis William	n $\frac{1}{2}$ 27	5	owner	2	
J-250	Donnelly James	38	5	owner	2	
J-549	Dorcey John	7	N.L.R.	owner	2	
	547 Dorcey Dennis	7	S.L.R.	owner	2	
	568 Dagg Francis	pt 4	S.L.R.	owner	2	
	654 Easton William	V. Ireland 19&14&15	H. st 14	owner	1	
J-51	Flanery Samuel	35	1	owner	1	
	52 Flanery William	35	1	farmer's son	1	
	551 Fox Michael	pt 8 & 9	N.L.R.	owner	2	
	552 Fox James	pt 8 & 9	N.L.R.	farmer's son	2	
	553 Fox George	pt 8 & 9	N.L.R.	farmer's son	2	
	564 Fox Robert	pt 7	S.L.R.	owner	2	
J-643	Friers Charles	V. Ireland, 5 & 6	1st ge, 20	owner	1	
	663 Fenton William	V. Ireland, 1 & 4	Logan St	owner	1	
J-44	Grant David	29	1	owner	1	
J-47	Grant George	32	1	tenant	1	
J-48	Grant William	33	1	tenant	1	
J-48	Gibson Michael	33	1	owner	1	
	243 Guilfoil Edward	34	5	owner	2	
	244 Guilfoil George	34	5	farmer's son	2	
	245 Guilfoil Thomas	34	5	farmer's son	2	
J-246	Guilfoil Simon	n $\frac{1}{2}$ 35	5	owner	2	
J-247	Guilfoil Robert	s $\frac{1}{2}$ 35	5	owner	2	
J-249	Gleeson Michael	n $\frac{1}{2}$ 37	5	owner	2	
	661 Hodgins G W	V. Ireland, 25, 26, 27, 28		owner	1	
J-662	Herbert John	Vill. Ireland	3	1st range	owner	1

No. on Roll.	Name.	Lot.	Con. or Street.	Post Office Address.
J- 43	Hodgins John	28.	1.	owner. 1
93	Hodgins Mansel	29.	2.	tenant. 2
93	Hodgins Edward	29.	2.	owner. 2
J- 99	Hodgins James	35.	2.	owner. 2
100	Hodgins William	35.	2.	farmer's son 2
J- 101	Hodgins John H.	pt 36.	2.	owner. 2
101	Hodgins Adam	pt 36.	2.	owner. 2
J- 142	Hodgins John	25.	3.	owner. 2
J- 148	Hodgins William N.	33.	3.	owner. 2
149	Hodgins James W.	33.	3.	farmer's son 2
150	Hodgins John	n $\frac{1}{2}$ 34.	3.	owner. 2
151	Hodgins Charles C.	n $\frac{1}{2}$ 34.	3.	farmer's son 2
J- 152	Howard John	s $\frac{1}{2}$ 34.	3.	tenant. 2
152	Hodgins John A.	s $\frac{1}{2}$ 34.	3.	owner. 2
J- 154	Hodgins James H.	36.	3.	owner. 2
J- 187	Hodgins John	n $\frac{1}{2}$ 26.	4.	owner. 2
J- 188	Hamilton George	s $\frac{1}{2}$ 26.	4.	owner. 2
J- 191	Hodgins Jonathan	pt 27.	4.	owner. 2
J- 233	Hamilton Gustaves	26.	5.	owner. 2
J- 236	Hodgins George	28.	5.	owner. 2
237	Hodgins Alfred F.	28.	5.	farmer's son 2
J- 561	Hodgins James McGill	28.	2.	owner. 1
J- 58	Henry Andrew	40.	1.	tenant. 1
J- 646	Johnson Henry, V. Ireland	24.	H. st.	owner. 1
139	Kent John	pt 3.	S.L.B.	farmer's son 2
J- 200	Lusk James	pt 38.	4.	tenant. 2
J- 240	Leich Benjamin	pt 29.	5.	owner. 2
543	Laird James H.	2.	N.L.R.	owner. 2
J- 544	Laird David	2.	N.L.R.	owner. 2
J- 545	Laird Samuel	2.	N.L.R.	owner. 2
644	McVae Francis, V. Ireland	21.	2nd range.	owner. 1
J- 637	Morley Thos, V. Ireland	8 & 9.	H. st.	owner. 1
635	McIlhargey Jos, V. Ireland	1 & 2.	H. st.	tenant. 1
49	McCaffrey Hugh	34.	1.	owner. 1
50	McCaffrey James	34.	1.	farmer's son 1
J- 238	McCaffrey John	pt 29.	5.	owner. 2
239	McCaffrey Hugh	pt 29.	5.	owner. 2
J- 248	Mayo Edward	36.	5.	owner. 2
J- 546	Marshall James	pt 3.	N.L.R.	tenant. 2
J- 546	Maguire John	pt 3.	N.L.R.	owner. 2
J- 548	McMahon John	pt 7 & 8.	N.L.R.	owner. 2
J- 555	McCarty Joseph	pt 10.	N.L.R.	tenant. 2
J- 571	McIlhargey Patriek	w $\frac{1}{2}$ 7.	S.L.R.	owner. 2
576	McIlhargey John	pt 11.	S.L.R.	owner. 7
J- 577	McCormick Stephen	pt 11.	S.L.R.	owner. 7
J- 308	McGrath James	n $\frac{1}{2}$ 31.	7.	owner. 2
308	McGrath Mathew	s $\frac{1}{2}$ 31.	7.	owner. 2

No. on Roll.	Name.	Lot.	Con. or Street.	—	Post Office Address.
J- 309	Nangle Patrick	32 & 33	7	owner	2
310	Nangle Charles	32 & 33	7	farmer's son	2
550	O'Herin Patrick	pt 8	N. L. R.	owner	2
J- 547	Porte George	4	N. L. R.	owner	2
J- 558	Ryan William H.	pt 12	N. L. R.	owner	7
559	Ryan George	pt 12	N. L. R.	farmer's son	7
560	Robinson John H.	pt 12	N. L. R.	tenant	7
J- 57	Rosser John	s $\frac{1}{2}$ 39	7	owner	1
J- 145	Ryan Nathaniel, sen.	31	3	owner	2
146	Ryan Nathaniel, jun.	31	3	farmers's son	2
J- 147	Ryan Francis	n $\frac{1}{2}$ 32	3	owner	2
194	Ryan Caleb	33 and 34	4	owner	2
195	Ryan Nathaniel	33 and 34	4	farmer's son	2
196	Ryan John	33 and 34	4	farmer's son	2
197	Ryan George	33 and 34	4	farmer's son	2
241	Robbins Orlando	pt 7	N. L. R.	owner	2
562	Shanon Charles	pt 2	S. L. R.	tenant	2
J- 562	Stanley Bernard	pt 2	S. L. R.	owner	2
J- 563	Stanley James	pt 2	S. L. R.	owner	2
J- 636	Simpson Jos, V. Ireland, 3, 4 & pt 5			tenant	1
J- 94	Scilly Samuel T.	pt 30	2	owner	2
J- 96	Scilly Joseph	31	2	owner	2
104	Stanley James, sen	39	2	owner	2
105	Stanley James, jun	39	2	farmer's son	2
106	Stanley Henry	39	2	farmer's son	2
J- 198	Saddler Francis	36	4	owner	2
565	Turner Elijah	pt 3	S. L. R.	owner	2
567	Turner Cornelius	pt 3	S. L. R.	owner	2
566	Turner Moses	pt 3	S. L. R.	farmer's son	2
46	Toawe William	s $\frac{1}{2}$ 31	1	owner	1
J- 241	Toohy Hugh	pt 7	N. L. R.	owner	2
J- 95	Walsh William	pt 30	2	owner	2
J- 640	Westle James, V. Ireland, 12 and 13		H. st.	owner	1
192	Young Thomas	32	4	owner	2
193	Young William	32	4	farmer's son	2

PART II.—Persons entitled to vote at Municipal Elections only.

No. on Roll.	Name.	Lot.	Con. or Street.	—	Post Office Address.
639	Coates Wm, V. Ireland	10 & 11.	H. st.	tenant.	1
568	Dagg Francis	pt 4.	S.L.R.	owner	2
238	McCaffrey John	pt 29.	5.	owner	2

PART III.—Persons entitled to vote at Elections to the Legislative Assembly only.

NONE.

Polling Sub-Division No. 2.

Comprising Concession 1, from Lot 1 to Lot 25, both included; Concessions 2 and 3, from Lot 1 to Lot 24, both included, all in the Village of Ireland north of Centre Side Road.

PART I.—Persons entitled to vote at both Municipal Elections and Elections to the Legislative Assembly.

No. on Roll.	Name.	Lot.	Con. or Street.	—	Post Office Address.
60	Alway Thomas	n $\frac{1}{2}$ 2.	2.	owner.	8
63	Abbott Thomas	5.	2.	owner.	
70	Atkinson William H.	12.	2.	owner.	
71	Atkinson Robert	12.	2.	owner.	
72	Atkinson Joseph	12.	2.	farmer's son	
73	Atkinson Charles	12.	2.	farmer's son	
78	Atkinson William, sen.	14.	2.	owner.	
79	Atkinson William, jun.	14.	2.	farmer's son	3
80	Atkinson James	14.	2.	farmer's son	3
112	Atkinson James, sen.	5.	3.	owner.	8
119	Atkinson Joseph	12.	3.	owner.	3
120	Atkinson Alexander	12.	3.	farmer's son	3
35	Barry John	n $\frac{1}{2}$ 21.	1.	owner.	1
36	Barry James	n $\frac{1}{2}$ 21.	1.	farmer's son.	1
60	Boyle Michael	n $\frac{1}{2}$ 2.	2.	tenant.	8
61	Blackwell Samuel	3.	2.	owner.	8
61	Blackwell George	s $\frac{1}{2}$ 2.	2.	owner.	8
118	Blackwell Richard	s $\frac{1}{2}$ 10.	3.	owner.	3
127	Brock William	17.	3.	tenant.	3
11	Curtain Michael	10 & n $\frac{1}{2}$ 11.	1.	owner	3
12	Curtain Patrick	10 & n $\frac{1}{2}$ 11.	1.	farmer's son	3
15	Cobbedick Joseph	14.	1.	tenant.	3
15	Cobbedick Samuel	14.	1.	owner	3
17	Carey John	s $\frac{1}{2}$ 11.	1.	owner	3

No. on Roll.	Lot.	Con. or Street.	Post Office Address.		
J- 22	Clarke William	pt 15	1	owner	4
J- 33	Cobleigh Thomas	pt 20	1	owner	1
J- 34	Cobleigh Joseph	pt 20	1	owner	1
	38 Collins Thomas, sen	22	1	owner	1
	39 Collins Thomas, jun	22	1	farmer's son	1
J- 68	Carey Michael	10	2	owner	3
J- 69	Carey Patrick	11	2	owner	3
	86 Culbert John	19	2	owner	1
	87 Culbert Richard	19	2	farmer's son	1
J- 89	Colwell Elijah	21	2	tenant	1
J- 89	Colwell John	21	2	owner	1
J- 132	Culbert Joseph	20	3	owner	1
J- 657	Carey John	V. Ireland. 22&23		owner	1
J- 675	Cann Henry	V. Ireland. 9 & 10	e Fn. St.	tenant	1
J- 673	Deadman Wm	V. Ireland. pt 4 & pt 13		owner	1
J- 671	Doyle James	V. Ireland. 2	e Fn. St.	owner	1
	656 Dunn John	V. Ireland. 21		owner	1
	37 Dixon Joseph	s $\frac{1}{2}$ 21	1	owner	1
J- 659	Evans James W.	V. Ireland. pt 25		owner	1
	672 Eife John J.	V. Ireland. pt 3	e Fn. St.	tenant	1
J- 669	Flanagan William	V. Ireland. 7, 8 & 9	e Fn. St.	owner	1
	666 Flanagan John	V. Ireland. 1	e Fn. St.	owner	1
J- 19	Frazer Malcolm	pt 15	1	owner	4
J- 19	Frazer James	pt 15	1	owner	4
J- 19	Frazer Charles	pt 15	1	owner	4
J- 133	Fairhall Charles	21	3	tenant	1
J- 133	Fairhall Edward	21	3	tenant	1
J- 674	Ferguson John A.	V. Ireland. 4, 5 & 6	e Fn. St.	tenant	1
	8 Glavin Michael, sen	7	1	owner	3
J- 9	Glavin Edward	8	1	owner	3
J- 10	Glavin Michael, jun	9	1	owner	3
J- 141	Guilfoil Edward Y.	24	3	tenant	1
J- 6	Hicks Samuel	5	1	owner	8
J- 7	Hooper William	6	1	owner	8
J- 23	Hymers John	pt 15	1	tenant	4
J- 24	Hodgins Adam H.	pt 15	1	owner	4
J- 26	Hodgins Moses	15 & 16	1	owner	4
J- 59	Harrison Richard	1	2	owner	8
	74 Hodgins Thomas D.	13 & 8	2	owner	4
	75 Hodgins William	13	2	farmer's son	4
	76 Hodgins Mark	13	2	farmer's son	4
	77 Hodgins Joseph	13	2	farmer's son	4
J- 82	Hobbins Daniel	16	2	owner	4
J- 90	Hodgins Samuel R.	22	2	owner	1
	109 Hennesey Patrick	3	3	owner	8

No. on Roll.	Name.	Lot.	Con. of Street.	Post Office Address.	
	110 Hennesey Thomas	3.	3.	farmer's son	8
J-	111 Hennesey James	4.	3.	owner	8
J-	114 Hicks Charles	7.	3.	owner	8
J-	121 Hodgins Stewart	pt 11.	3.	owner	3
J-	123 Hodgins George, jun.	13.	3.	owner	3
J-	124 Hodgins George, sen.	14.	3.	owner	3
J-	125 Hodgins Samuel	14.	3.	farmer's son	4
J-	127 Hodgins Thomas	17.	3.	owner	4
J-	128 Handford John	17.	3.	tenant	4
J-	129 Handford William	17.	3.	tenant	4
J-	130 Herbert John	18 & 19.	3.	owner	4
J-	131 Herbert William	18 & 19.	3.	farmer's son	4
J-	136 Hodgins Robert S.	22.	3.	farmer's son	1
J-	137 Hodgins Richard	22.	3.	farmer's son	1
J-	647 Harlton Robt, V. Ireland	pt 1 & 2.		tenant	1
J-	664 Hodgson Robert, V. Ireland	pt 31.	13 & 14.	owner	1
J-	670 Hicks John, V. Ireland	1.	e Fn. st.	tenant	1
	677 Hodgins Hiram, V. Ireland				
	11, 12, 13, 14, 15, 16 and 18.			owner	1
J-	675 Hodgins Geo. C, V. Ireland	19 & 20.	e Fn. st.	owner	1
J-	679 Hodgins Robert B, V. Ireland				
	1, 2, 3, 4, 5, 6, 7, 8, 9 & 10.			owner	1
J-	678 Jones F'cis, V. Ir'nd	3, 4, 5, 6, pt 11 & 12.		owner	1
	641 Jordan John, V. Ireland	16 & 17.	3rd range.	owner	1
J-	32 Jones William	19.	1.	owner	4
J-	62 Jamison Alexander	4.	2.	owner	3
J-	83 Jackson George	17.	2.	tenant	4
J-	14 Kelly William	13.	1.	owner	4
	20 Kellet Nicholas	pt 15.	1.	tenant	4
J-	138 Kent William, sen.	23.	3.	owner	1
	140 Kent William, jun.	23.	3.	farmer's son	1
	658 Lintett George, V. Ireland	24.		owner	1
J-	13 Lewis James	12.	1.	owner	4
	16 Lewis John	pt 15.	1.	owner	4
	18 Lewellin William	pt 15.	1.	owner	4
J-	63 Lingard George	5.	2.	tenant	8
J-	64 Lingard Charles	5.	2.	tenant	8
J-	112 Lingard Charles, sen.	5.	3.	tenant	8
J-	117 Lewis Jeremiah	n $\frac{1}{2}$ 10.	3.	owner	3
J-	27 McNamee Robert	pt 16 and pt 13.	1.	owner	4
J-	59 Mitcheil Valentic	1.	2.	tenant	8
J-	65 McFalls Stewart	6.	2.	owner	8
J-	66 McFalls Alexander	7.	2.	owner	8
J-	67 McFalls Robert	9.	2.	owner	8
	91 Morgan Robert	n $\frac{1}{2}$ 23.	2.	tenant	1
	92 Morgan Thomas	s $\frac{1}{2}$ 23.	2.	tenant	1
J-	88 Morkan Thomas	20.	2.	owner	1

No. on Roll.	Name.	Lot.	Con. or Street.	—	Post Office Address.
J-108	Mitchell Thomas	2	3	owner	8
J-113	McFalls Stewart	6	3	owner	3
	115 McFalls John, jun.	8	3	tenant	3
J-115	McFalls John, sen.	8	3	owner	2
	653 McFadden Saml, V. Ire'd 15, 16, 17, 18.			owner	1
J-4	Neil Richard	3	1	owner	8
	5 Neil John	3	1	farmer's son	8
J-31	O'Dwyer Anthony	18	1	owner	4
J-1	Ryley Philip	pt 1	1	owner	8
	2 Ryley Charles	pt 1	1	farmer's son	8
J-81	Revington William	15	2	owner	4
J-84	Ryan John	18	2	owner	4
	85 Ryan Francis	18	2	farmer's son	4
J-89	Robbins William	21	2	owner	3
J-116	Rollins Joseph	9	3	tenant	3
	116 Rollins Robert	9	3	owner	2
	676 Shoff Daniel, V. Ireland	pt 13	e Fn. st.	owner	1
	667 Sweney Solomon	pt 1	1	tenant	1
J-19	Shoults Milton	pt 15	1	tenant	4
	28 Simpson John, sen.	17 & s $\frac{1}{2}$ 16	1	owner	4
	29 Simpson John, jun.	17 & s $\frac{1}{2}$ 16	1	farmer's son	4
	30 Simpson William H.	17 & s $\frac{1}{2}$ 16	1	farmer's son	4
J-40	Sutton Dennis	23	1	owner	1
J-126	Stanley Leonard	n $\frac{1}{2}$ 15	3	tenant	4
J-126	Stanley Thomas	n $\frac{1}{2}$ 15	3	owner	2
J-25	Thompson Robert C.	pt 15	1	tenant	4
J-660	White Patrick, V. Ireland			owner	1
	31, 32, 33, 34 and 35			tenant	1
	649 Wilkes William H, V. Ireland	pt 11		tenant	1
	107 Webber William	pt 1	3	tenant	8

PART II.—Persons entitled to vote at Municipal Elections only.

No. on Roll.	Name.	Lot.	Con. or Street.	—	Post Office Address.
657	Carey John, V. Ireland	22 & 23	owner		1
641	Jordan John, V. Ireland	16 & 17	owner		1
653	McFadden Saml, V. Ire'd	15, 16, 17, 18	owner		1
676	Shoff Danl, V. Ireland	pt 13 & pt 5	owner		1

PART III.—Persons entitled to vote at Elections to the Legislative Assembly only.

NONE.

Polling Sub-Division No. 3.

Comprising Concessions 4 and 5, from Lot No. 5 to Lot No. 25; Concession 6, from Lot No. 9 to Lot No. 31, Lots 5, 6, 7 and 8 N. B.

PART I.—Persons entitled to vote at both Municipal Elections and Elections to the Legislative Assembly.

No. on Roll.	Name.	Lot.	Con. or Street.	—	Post Office Address.
170	Armitage John	s $\frac{1}{2}$ 15	4	occupant	2
J- 171	Armitage George	s $\frac{1}{2}$ 15	4	owner	2
172	Atkinson John	16	4	owner	2
J- 174	Armitage Michael	n $\frac{1}{2}$ 15	4	owner	2
178	Abbott Thomas	20	4	owner	2
179	Abbott John	20	4	farmer's son	2
J- 213	Armitage William	13	5	owner	2
J- 214	Armitage John K.	13	5	farmer's son	2
226	Armitage Thomas, jun.	13	5	farmer's son	2
J- 215	Armitage Thomas, sen.	20	5	owner	2
J- 227	Abbott Thomas	n $\frac{1}{2}$ 21	5	owner	2
J- 450	Atkinson William	n pt 6	N. B.	owner	8
J- 451	Atkinson John	s pt 6	N. B.	owner	8
J- 202	Brown James	8	5	owner	2
206	Blackwell George	10	5	owner	2
207	Blackwell Henry	10	5	farmer's son	2
208	Blackwell Robert	10	5	farmer's son	2
J- 221	Blackwell Freeman	18	5	owner	2
158	Carroll Robert	e $\frac{1}{2}$ 5	4	owner	8
159	Carroll William	e $\frac{1}{2}$ 5	4	farmer's son	8
J- 160	Carroll James	w $\frac{1}{2}$ 5	4	owner	8
J- 167	Culbert William	11	4	owner	2
J- 221	Cutt John, sen.	18	5	tenant	2

No. on Roll.	Name.	Lot.	Con. or Street.	Post Office Address.
J- 222	Cutt John, jun.	18.	5.	farmer's son. 2
J- 223	Cutt James.	18.	5.	farmer's son. 2
J- 224	Cutt Robert.	18.	5.	farmer's son. 2
J- 251	Carey Michael.	n $\frac{1}{2}$ 9.	6.	owner. 2
J- 267	Cain John.	s $\frac{1}{2}$ 18.	6.	owner. 2
J- 271	Casey William.	23 & 24.	6.	owner. 2
J- 452	Davis Francis.	pt 8.	N. B.	owner. 8
J- 453	Davis William.	pt 7 & 8.	N. B.	owner. 8
J- 457	Dempsey James.	s pt 6.	N. B.	tenant. 8
J- 454	Dickens John.	pt 7.	N. B.	tenant. 8
J- 166	Dickens Thomas.	10.	4.	tenant. 2
J- 168	Davis James.	12.	4.	owner. 2
J- 203	Derham Michael.	9.	5.	owner. 2
J- 204	Derham William W.	9.	5.	farmer's son. 2
J- 205	Derham Leonard F.	9.	5.	farmer's son. 2
J- 209	Dobbs Henry.	pt 11.	5.	owner. 2
J- 210	Dobbs Joseph, jun.	n $\frac{1}{2}$ 12.	5.	owner. 2
J- 211	Dobbs Joseph, sen.	s $\frac{1}{2}$ 12.	5.	owner. 2
J- 212	Dobbs Freeman A.	s $\frac{1}{2}$ 12.	5.	farmer's son. 2
J- 219	Dagg John.	17.	5.	owner. 2
J- 220	Dagg James A.	17.	5.	farmer's son. 2
J- 265	Donnelly James.	pt 18.	6.	owner. 2
J- 266	Donnelly Thomas.	pt 18.	6.	farmer's son. 2
J- 269	Doucey Martin.	20.	6.	owner. 2
J- 447	Fairhall Frederick.	e pt 5.	N. B.	owner. 8
J- 261	Feheley Michael.	15.	6.	owner. 2
J- 262	Feheley William.	15.	6.	farmer's son. 2
J- 164	Hodgins Richard.	8.	4.	owner. 2
J- 165	Hodgins James.	9.	4.	owner. 2
J- 169	Hodgins Samuel.	s $\frac{1}{2}$ 13.	4.	owner. 2
J- 169	Hodgins Thomas.	n $\frac{1}{2}$ 13.	4.	owner. 2
J- 180	Hodgins John.	21.	4.	owner. 2
J- 181	Hodgins Henry.	21.	4.	farmer's son. 2
J- 182	Hodgins Isaac.	pt 22.	4.	owner. 2
J- 183	Haskett Mitchell.	23.	4.	owner. 2
J- 184	Haskett Samuel.	23.	4.	farmer's son. 2
J- 216	Hodgins John.	15.	5.	owner. 2
J- 225	Hodgins William H.	19.	5.	tenant. 2
J- 225	Hodgins Thomas.	19.	5.	owner. 2
J- 225	Hodgins John.	19.	5.	owner. 2
J- 228	Harlington Thomas.	22.	5.	owner. 2
J- 230	Haskett Wellington.	s $\frac{1}{2}$ 23.	5.	owner. 2
J- 231	Haskett William.	24.	5.	owner. 2
J- 232	Haskett George.	s $\frac{1}{2}$ 25.	5.	owner. 2
J- 166	Hunter Richard.	10.	4.	owner. 8
J- 186	Hodgins Wellington.	25.	4.	owner. 2
J- 163	Isaacs James.	7.	4.	owner. 2

No. R
 J- 25
 25
 25
 26
 27
 27
 J- 44
 44
 44
 J- 25
 26
 J- 22
 J- 17
 17
 17
 25
 45
 J- 21
 J- 21
 J- 27
 27
 J- 25
 J- 25
 J- 26
 J- 16
 J- 16
 J- 18
 J- 27
 J- 27

Post Office
Address.

No. on Roll.	Name.	Lot.	Con. or Street.	Post Office Address.
J- 253	Keeffe James, jun.	pt 10.	6.	owner 2
257	Keeffe James, sen.	13.	6.	owner 2
259	Keeffe Thomas.	13.	6.	farmer's son 2
J- 260	Keeffe Robert.	14.	6.	owner 2
J- 274	Keeffe Patrick.	pt 29.	6.	owner 2
275	Keeffe Daniel.	pt 29.	6.	tenant 2
J- 448	Luker Robert.	pt 5.	N. B.	owner 8
448	Luker Richard.	pt 5.	N. B.	tenant 8
449	Luker Thomas.	pt 5.	N. B.	tenant 8
J- 256	Mcaghter James.	12.	6.	owner 2
263	McGloughlin William.	16.	6.	owner 2
J- 221	McGloughlin Edward.	26.	6.	owner 2
J- 173	Neil Richard.	17.	4.	tenant 2
173	Neil Francis.	17.	4.	owner 2
J- 177	Neil Daniel.	19.	4.	owner 2
J- 175	Powe Jonas.	e $\frac{1}{2}$ 18.	4.	owner 2
176	Powe William.	e $\frac{1}{2}$ 18.	4.	farmer's son 2
258	Patton Stephen.	s $\frac{1}{2}$ 12.	7.	tenant 2
J- 455	Parkinson John T.	8.	N. B.	owner 8
J- 217	Quigley Patrick.	15.	5.	owner 2
J- 218	Quigley Daniel.	16.	5.	owner 2
J- 272	Quigley John.	pt 25.	6.	owner 2
273	Quigley Thomas.	pt 25.	6.	owner 2
J- 252	Quigley Michael.	s $\frac{1}{2}$ 10.	6.	owner 2
J- 254	Ryder Patrick.	pt 11.	6.	owner 6
J- 255	Ryder James.	pt 11.	6.	owner 6
J- 268	Ryan Edward.	19.	6.	owner 2
J- 161	Smith Johnson.	6.	4.	owner 8
J- 162	Smith William J.	6.	4.	owner 8
J- 185	Scilly William.	24.	4.	owner 2
J- 270	Sullivan Edward.	21.	6.	owner 2
J- 277	Scabill Edward.	n $\frac{1}{2}$ 31.	6.	owner 2

No. on Roll.	Name	Lot.	Con. or Street.	Address	Post Office Address.
	182 Thompson Joseph	s pt 25	4	owner	2
J-	201 Turner William	7	5	owner	2
J-	229 Thompson Joseph, jun	n $\frac{1}{2}$ 23	5	owner	2
J-	264 Thompson William	17	6	owner	2
J-	276 Thompson John	30	6	owner	2
J-	232 White Samuel	25	5	tenant	2

PART II.—Persons entitled to vote at Municipal Elections only.
NONE.

PART III.—Persons entitled to vote at Elections to the Legislative Assembly only.
NONE.

Polling Sub-Division No. 4.

Comprising Concession 7, from Lot No. 11 to Lot No. 30; Concessions 8 and 9, from Lot No. 13 to Lot No. 33; Concession 10, from Lot No. 17 to Lot No. 32; Lots 1 to 7, S. B., Lots 9 to 16, N. B.

PART I.—Persons entitled to vote at both Municipal Elections and Elections to the Legislative Assembly.

No. on Roll.	Name	Lot.	Con. or Street.	Address	Post Office Address.
	318 Bennett Edward	n $\frac{1}{2}$ 20	8	owner	6
	332 Breen Patrick	30	8	farmer's son	7
	333 Breen Thomas	30	8	farmer's son	7
	336 Blake Michael	33	8	owner	7
J-	337 Blake James	33	8	owner	7
J-	340 Bennett James	pt 16	9	owner	6
	341 Bennett Patrick	pt 16	9	farmer's son	6
J-	342 Bennett Thomas	pt 16	9	owner	6
	343 Bruin John	n $\frac{1}{2}$ 17	9	owner	6
J-	364 Breen Patrick	30	9	owner	7
J-	368 Bryne James B.	19	10	owner	5
J-	375 Beatson Joseph	24	10	owner	5
J-	383 Beatson Albert	31	10	tenant	5
J-	473 Brooks Philip	16	N. B.	owner	5
J-	284 Carroll Michael	15	7	owner	7
	285 Carroll James	15	7	farmer's son	7
J-	262 Carroll John	pt 19	7	owner	2
J-	362 Carrigan James	s $\frac{1}{2}$ 29	9	tenant	7
	363 Carrigan John	s $\frac{1}{2}$ 29	9	farmer's son	7
J-	371 Carty Dennis	21	10	owner	7

No. on Roll.	Name.	Lot.	Con. or Street.	—	Post Office Address.
J- 458	Dorcey John	pt 10	N. B.	owner	6
J- 289	Donnelly John	pt 17	7	owner	2
J- 319	Doherty John	s $\frac{1}{2}$ 20	8	owner	2
J- 321	Dorcey Patrick	s $\frac{1}{2}$ 21	8	owner	2
J- 354	Digman John	24	9	owner	7
J- 377	Dewan Patrick J.	27	10	owner	5

	305 Grace John, sen.	s $\frac{1}{2}$ 29 & n $\frac{1}{2}$ 30	7	owner	2
	306 Grace John, jun.	s $\frac{1}{2}$ 29 & n $\frac{1}{2}$ 30	7	farmer's son	2
	307 Grace James	s $\frac{1}{2}$ 29 & n $\frac{1}{2}$ 30	7	farmer's son	2
J-	317 Grace Michael	pt 19	8	owner	7
J-	320 Grace Patrick	n $\frac{1}{2}$ 21	8	owner	7

J-	298 Hobbins James	23	7	owner	7
J-	229 Hogan Martin	28	8	owner	7
J-	344 Hodgins James	s $\frac{1}{2}$ 17	9	tenant	7
J-	349 Heenan John, jun.	19	9	owner	7
J-	349 Heenan John, sen.	19	9	owner	7
J-	350 Heenan James	20	9	owner	7
J-	351 Heenan Anthony	21	9	owner	7
	352 Heenan Dennis	21	9	farmer's son	7
	353 Heenan Michael	21	9	farmer's son	7
J-	357 Harrigan James	26	9	owner	7
J-	358 Hobbins Patrick	27	9	owner	7
J-	362 Hogan Martin	s $\frac{1}{2}$ 29	9	owner	7
J-	369 Hodgins William, sen.	pt 20	10	owner	5
J-	370 Hodgins William, jun.	pt 21	10	tenant	5

J-	379 Ineson William	28	10	owner	5
	389 Ineson George	28	10	owner	5

J-	356 Jackson William	e $\frac{1}{2}$ 25	9	owner	7
J-	457 Jones John	pt 10	N. B.	owner	8

J-	313 Kelly James	n $\frac{1}{2}$ 15	8	owner	6
J-	456 Kelly James	e pt 9	N. B.	owner	6
	461 Kinsella James	12	N. B.	owner	6
	462 Kinsella Thomas	12	N. B.	farmer's son	6
J-	499 Keefe Andrew	1 & 2	S. B.	owner	7

No. on Roll.	Name.	Lot.	Con. or Street.	—	Post Office Address.
	506 Langford Alexander, sen	6	S. B.	owner	7
	507 Langford Alexander, jun	6	S. B.	farmer's son	7
	508 Langford Ezra	6	S. B.	farmer's son	7
J -	509 Langford Isaac	7	S. B.	owner	7
	510 Langford Jonathan	7	S. B.	farmer's son	7
J -	314 Lamphier Thomas	16	S.	owner	6
J -	345 Lamphier Anthouy, sen	18	9	owner	6
	346 Lamphier James	18	9	farmer's son	6
	347 Lamphier John	18	9	farmer's son	6
	348 Lamphier Anthony, jun.	18	9	farmer's son	6
J -	366 Lingard William	pt 17	10	tenant	5
J -	502 McIlhargey John	4	S. B.	owner	7
J -	503 McIlhargey Patrick	4	S. B.	owner	7
	504 Munroe Daniel, sen	5	S. B.	owner	7
	505 Munroe Daniel, jun.	5	S. B.	farmer's son	7
J -	463 McGee Patrick	c pt 13	N. B.	owner	6
	464 McGee James	e pt 13	N. B.	farmer's son	6
	465 McGee Dennis	e pt 13	N. B.	farmer's son	6
J -	466 Morley Joseph	n pt 14	N. B.	owner	6
J -	467 Morkan John	s pt 14	N. B.	owner	6
J -	468 Willson Jabez	pt 15	N. B.	owner	6
	469 Modeland Thomas	pt 15	N. B.	tenant	6
	470 McBride William	pt 15	N. B.	tenant	6
	472 Millson John H.	pt 15	N. B.	owner	6
J -	300 McGloughlin Michael	pt 25	7	owner	2
J -	299 McGloughlin John	24	7	owner	2
J -	311 Morkaa Thomas	pt 13	8	owner	6
J -	312 McGloughlin Martin	14	8	owner	6
J -	316 McGee Martin	s $\frac{1}{2}$ 18	8	owner	6
J -	322 Morkan Edward	23	9	owner	6
J -	325 Mitchell Patrick	23	8	owner	6
J -	330 Morkan James	n $\frac{1}{2}$ 29	8	owner	7
J -	334 McDonald Daniel	n $\frac{1}{2}$ 31	8	owner	7
J -	335 McDonald Jeremiah	s $\frac{1}{2}$ 31	8	owner	7
J -	344 Mitchell James	s $\frac{1}{2}$ 17	9	owner	7
J -	359 Maddigan Michael	28	9	owner	7
	360 Maddigan Timothy	28	9	farmer's son	7
	361 Maddigan Rhody	28	9	farmer's son	7
	372 McCarty Michael	23	10	owner	5
	373 McCarty John	23	10	farmer's son	5
	374 McCarty Joseph	23	10	farmer's son	5
J -	376 Mackey Timothy	s $\frac{1}{2}$ 25	10	owner	5
J -	279 McGee William	n $\frac{1}{2}$ 12	7	owner	6
J -	281 McGee Patrick	n $\frac{1}{2}$ 12	7	farmer's son	6
J -	280 McGee James	n $\frac{1}{2}$ 12	7	farmer's son	6
J -	365 Nangle Thomas	31	9	owner	7
	315 Powe Michael, sen	17	8	owner	6
J -	315 Powe Michael, jun.	17	8	owner	6
J -	367 Powe James	18	10	owner	5
J -	293 Quigley Patrick	pt 19	7	owner	2

No. on Roll.	Name.	Lot.	Con. or Street.	—	Post Office Address.
J- 286	Ryder Patriek	19..	7..	owner	2
287	Ryder James	16..	7..	farmer's son	2
288	Ryder Michael	16..	7..	farmer's son	2
J- 301	Ryder James	e pt 26..	7..	owner	2
J- 302	Ryder Thomas	w½ 26..	7..	owner	2
J- 303	Ryder John	s½ 27..	7..	owner	2
J- 326	Ryder Daniel	pt 26..	8..	owner	2
J- 427	Ryder William	pt 26..	8..	owner	2
J- 328	Ryan John	pt 27..	8..	owner	2
J- 328	Ryan James	pt 27..	8..	owner	2
J- 335	Ryan Michael	n½ 32..	8..	tenant	7
J- 339	Ryan Martin	s½ 15	9..	owner	6
J- 500	Ryan John	pt 3.	S.B.	owner	7
J- 501	Ryan Caleb	pt 3.	S.B.	tenant	7
J- 471	Sutherby Edward	15..	N.B.	owner	6
282	Sullivan Patriek, sen.	14..	7..	owner	2
283	Sullivan Patriek, jun.	14..	7..	farmer's son	2
400	Shea Michael	pt 29..	10..	owner	5
377	Shea Michael	27..	10..	tenant	5
J- 378	Shea James, jun.	s½ 26..	10..	tenant	5
J- 381	Shea James, sen.	n½ 29..	10..	owner	5
382	Shea Thomas	n½ 29..	10..	farmer's son	5
J- 294	Toohey William, sen	21 & 22..	7..	owner	2
295	Toohey Thomas	21 & 22..	7..	farmer's son	2
296	Toohey Michael	21 & 22..	7..	farmer's son	2
297	Toohey William, jr.	21 & 22..	7..	farmer's son	2
J- 304	Toohey James	28..	7..	owner	2
J- 322	Toohey Timothy	22..	8..	owner	7
323	Toohey Dennis	22..	8..	farmer's son	7
324	Toohey James	22..	8..	farmer's son	7
J- 384	Thompson Joshua, sen.	32..	10..	owner	5
385	Thompson James	32..	10..	farmer's son	5
386	Thompson Joshua, jun.	52..	10..	farmer's son	5
J- 459	Whelehan John	11..	N.B.	owner	6
460	Whelehan James	11..	N.B.	farmer's son	6
J- 290	Whalen Patriek	18..	7..	owner	2
J- 291	Whalen John	18..	7..	owner	2
355	Whalen William	w¼ 25..	9..	owner	2

PART II.—Persons entitled to vote at Municipal Elections only.

NONE.

PART III.—Persons entitled to vote at Elections to the Legislative Assembly only.

NONE.

Polling Sub-Division No. 5.

Comprising Concessions 11, 12, 13, 14 and 15, Lots 17 to 31, N.B., Lots 8 to 24, S.B., the Village of Granton and Awmik.

PART I.—Persons entitled to vote at both Municipal Elections and Elections to the Legislative Assembly.

No. on Roll.	Name.	Lot.	Con. or Street.	—	Post Office Address.
J- 605	Arnold Frederick, Granton...	pt 8...	w Mn. St.	tenant	5
J- 605	Arnold William, Granton...	pt 8...	w Mn. St.	tenant	5
J- 523	Anderson Robert	15	S. B.	owner	5
J- 524	Anderson Robert J.	15	S. B.	farmer's son	5
J- 394	Barry John	n $\frac{1}{2}$ 26	11	owner	5
J- 395	Barry Joseph	n $\frac{1}{2}$ 26	11	owner	5
J- 412	Beatson Albert	28	12	owner	5
J- 413	Beatson Thomas	28	12	farmer's son	5
J- 414	Beatson George	28	12	farmer's son	5
J- 482	Brown Edward	22	N. B.	owner	5
J- 483	Brown John	22	N. B.	farmer's son	5
J- 484	Brown James	22	N. B.	farmer's son	5
J- 492	Branion George	pt 28	N. B.	owner	5
J- 493	Branion Robert	pt 28	N. B.	owner	5
J- 476	Brooks Edwin	pt 18	N. B.	owner	5
J- 589	Brown John, Awmik	8	King St.	tenant	5
J- 598	Brooks Edgar, Granton	5	w Mn. St.	owner	5
J- 605	Brooks Frank, Granton	pt 10 & 11	w Mn. St.	tenant	5
J- 605	Brooks Edwin J, Granton	pt 10 & 11	w Mn. St.	owner	5
J- 612	Blackwell Benj., Granton	2 & pt 3	e Mn. St.	owner	5
J- 491	Branion John	pt 28	N. B.	owner	5
J- 579	Charlton William B., Awmik	1	e Mn. St.	owner	5
J- 587	Conn James, Awmik	4	w Mn. St.	tenant	5
J- 613	Culbert Thomas, Granton	pt 3 & 4	e Mn. St.	owner	5
J- 617	Cameron Hugh, Granton	7	M. & Q. Sts.	owner	5
J- 479	Cain James	pt 19	N. B.	owner	5
J- 391	Carty James	22	11	owner	5
J- 393	Casey Joseph	24	11	owner	5
J- 393	Casey Henry	24	11	owner	5
J- 396	Caswell Joseph	s $\frac{1}{2}$ 26	11	tenant	5
J- 438	Currie Duncan	28	14	owner	5
J- 542	Draper William	pt 24	S. B.	tenant	5
J- 541	Dykes James	pt 24	S. B.	owner	5
J- 399	Dewan William	28	11	owner	5
J- 402	Dunn Thomas	pt 29	11	owner	5
J- 405	Dearness John	n $\frac{1}{2}$ 21	12	owner	5

No. on Roll.	Name.	Lot.	Con. or Street.	Post Office Address.
J-596	Edey John, Granton	2	w Mn. St.	owner 5
416	Edey Joseph	30	12	owner 5
417	Edey Richard	30	12	farmer's son 5
418	Edey Edward	30	12	farmer's son 5
J-520	Edey John	13	S. B.	owner 5
521	Edey Thomas	13	S. B.	farmer's son 5
480	Fulton Thomas	20	N. B.	owner 5
J-495	Farris John	w pt 30	N. B.	owner 5
J-409	Foreman Charles	25	12	owner 5
J-426	Foreman George	26	13	owner 5
427	Foreman William	26	13	farmer's son 5
J-608	Foster Charles, Granton	17	w Mn. St.	tenant 5
J-610	Foster John, Granton	4	e Mn. St.	owner 5
J-611	Foster James, Granton	2 & pt 3	e Mn. St.	owner 5
J-516	Garret Mark	10	S. B.	owner 5
517	Garrett William	11	S. B.	owner 5
J-528	Gowan Charles	pt 17	S. B.	owner 5
J-620	Grant Robert, Granton	11 & pt 12	e Mn. St.	tenant 5
406	Grant William, sen.	22	12	owner 5
407	Grant William, jun.	22	12	farmer's son 5
419	Grant James	23	13	owner 5
420	Grant George W	23	13	farmer's son 5
421	Grant James S	23	13	farmer's son 5
J-422	Grant George	pt 24	13	owner 5
J-404	Gowan Wilkinson	31	11	tenant 5
J-429	Hodgins Richard	27	13	tenant 5
J-474	Hodgson William	w pt 17	N. B.	owner 5
J-534	Hobbs Edward	pt 19	S. B.	owner 5
581	Hall Edmond, Awmik	3	e Mn. St.	owner 5
J-593	Hodgins Thomas, Awmik	R.	John St.	owner 5
J-599	Hudson John, Granton	6	w Mn. St.	owner 5
J-621	Hodgins Samuel, Granton	13	e Mn. St.	owner 5
J-622	Hudson John, jun, Granton	14	e Mn. St.	owner 5
J-628	Hanly Roger, Granton	1	Qn. St. w.	owner 5
J-633	Hobden William H, Granton	8	e Qn. St.	tenant 5
J-408	Jermyn William	23	12	tenant 5
J-411	Jermyn Richard	27	12	owner 5
J-441	Jermyn John	30	14	owner 5
442	Jermyn David	30	14	farmer's son 5
J-522	Jackson Richard	14	S. B.	owner 5
529	Johnson William	pt 17 & pt 29	S. B & 15	tenant 5
J-630	Jermyn Whitfield, Granton	5	w Qn. St.	owner 5
J-631	Jermyn David, Granton	5	w Qn. St.	owner 5
J-611	ies Thomas, Granton	6	Mn. & Qn Sts	owner 5
J-586	Johnston John, Awmik	3	Mn. St.	tenant 5

No. on Roll.	Name.	Lot.	Con. or Street.	Post Office Address.
J- 608	McDonald William, Granton...	17..	w Mn. St.	owner..... 5
J- 614	McIntyre James P, Granton...	pt 4..	Mn. St.	owner..... 5
J- 615	Murray John, Granton.....	5	o Mn. St.	tenant..... 5
J- 626	Morley Benjamin, Granton...	3 & 4..	Qn. St.	owner..... 5
J- 404	Patterson William.....	31..	11.....	owner..... 5
J- 432	Parr John.....	n $\frac{1}{2}$ 25..	14.....	owner..... 5
J- 433	Parr James.....	s $\frac{1}{2}$ 25..	14.....	owner..... 5
J- 434	Perry William.....	26..	14.....	owner..... 5
J- 536	Perrin James.....	21..	S. B.	owner..... 5
J- 539	Peacock Henry.....	pt 24..	S. B.	owner..... 5
J- 624	Parks James, Granton.....	16..	Mn. St.	owner..... 5
J- 623	Pidd Layton, Granton.....	15..		owner..... 5
J- 388	Rayercraft Richard.....	20..	11.....	owner..... 5
J- 392	Rigney John.....	23..	11.....	owner..... 5
J- 431	Rigney Charles.....	30..	13.....	owner..... 5
J- 440	Ranton James.....	pt 29..	14.....	tenant..... 5
J- 439	Ranton John.....	pt 29..	14.....	farmer's son..... 5
J- 485	Rigney Thomas.....	24..	N. B.	owner..... 5
J- 490	Radcliffe Robert.....	27..	N. B.	owner..... 5
J- 496	Robinson Andrew.....	pt 31..	N. B.	owner..... 5
J- 607	Richardson William, Granton...	16..	Mn. St.	tenant..... 5
J- 625	Riddle James, Granton.....	1 & 2..	Qn. St.	owner..... 5
J- 626	Rea Andrew B, Granton.....	3 & 4..		tenant..... 5
	399 Sullivan Owen.....	28..	11.....	tenant..... 5
	400 Sullivan Michael.....	28..	11.....	farmer's son..... 5
J- 475	Sutherby William.....	pt 17..	N. B.	owner..... 5
J- 475	Sutherby James.....	pt 17..	N. B.	owner..... 5
J- 487	Stanley Robert D.....	n pt 26..	N. B.	owner..... 5
J- 488	Stanley William D.....	s $\frac{1}{2}$ 26..	N. B.	owner..... 5
J- 535	Smith Robert.....	20..	S. B.	owner..... 5
J- 538	Sparling Robert W.....	23..	S. B.	owner..... 5
J- 596	Steward Robert, Granton.....	pt 1..		tenant..... 5
J- 603	Sweet Richard, Granton.....	pt 8..	w Mn. St.	tenant..... 5
J- 609	Steward John, Granton.....	18 & 19..	w Mn. St.	owner..... 5
J- 629	Sanbourne Henry, Granton.....	2..	Qn. St.	owner..... 5
J- 615	Stanley Thomas D, Granton.....	5..	e Mn. St.	owner..... 5
	627 Taylor John, Granton.....	5, 6 & 7..	Q. & Isab. Sts	owner..... 5
J- 387	Westman James.....	19..	11.....	owner..... 5
J- 410	Westman George.....	26..	12.....	owner..... 5
J- 435	Westman Isaac.....	27..	14.....	owner..... 5
J- 497	Willson Thomas.....	29..	N. B.	owner..... 5
J- 518	Webb Archibald.....	12..	S. B.	owner..... 5
J- 519	Webb Thomas.....	12..	S. B.	owner..... 5
J- 525	Westman Henry, sen.....	16..	S. B.	owner..... 5
J- 526	Westman Henry, jun.....	16..	S. B.	farmer's son..... 5

No. on Roll.	Name.	Lot.	Con. or Street.	Post Office Address.
J- 527	Westman Douglas.....	16..	S. B.....	farmer's son..... 5
J- 533	Westman James C.....	19..	S. B.....	owner..... 5
J- 580	White David G, Awmik.....	2..	e Mn. St.....	tenant..... 5
J- 580	White Humphrey A L, Awmik.....	2..	e Mn. St.....	owner..... 5
J- 598	Wreford Aaron, Granton.....	3..	e Mn. St.....	tenant..... 5
J- 618	Woodgate J R, Granton.....	8..	e Mn. St.....	tenant..... 5
J- 600	Webb Christopher M, Granton.....	7..	Mn. St.....	owner..... 5

PART II.—Persons entitled to vote at Municipal Elections only.

589	Brown John, Awmik.....	8..	King St.....	tenant..... 5
581	Hall Edmond, Awmik.....	3..	Mn. St.....	owner..... 5
529	Johnson William.....	pt 17 & pt 29..	S. B. & 15..	tenant..... 5
616	Jones Thomas, Granton.....	6..	Mn&Qn.Sts.	owner..... 5
444	Langford Elijah.....	pt 29..	15.....	owner..... 5
616	Lewis William, Granton.....	6..	Mn & Qn sts.	tenant..... 5
496	Robinson Andrew.....	pt 31.	N. B.....	owner..... 5

PART III.—Persons entitled to vote at Elections to the Legislative Assembly only.
NONE.

I, HIRAM HODGINS, Clerk of the Municipality of the Township of Biddulph, in the County of Middlesex, do hereby certify that parts one and three of the within List constitute a correct list for the year 1879 of all persons appearing by the last revised Assessment Roll of the said Municipality to be entitled to vote at Elections for Members of the Legislative Assembly, and that parts one and two constitute a correct list for the said year of all persons appearing by the said Roll to be entitled to vote at Municipal Elections in said Municipality. And I hereby call upon all electors to examine the said list, and if any omissions or other errors are perceived therein to take immediate proceedings to have the said errors corrected according to law.

Dated this 28th day of June, 1879.

HIRAM HODGINS,
CLERK OF BIDDULPH,
McGillivray T. O.

DE
 V8 V54
 BIDDULPH
 Q18



