


1898



THE YUKON

ILLUSTRATED

PUBLISHED & ENGRAVED BY H. ADAMS.



1905



500

THE YUKON ILLUSTRATED



*Description of the North,
Showing Its Chief Industry, Mining, and Other Conditions,
As They Exist in the Yukon Today,
Especially the Klondike Mining District Near Dawson.*



*PUBLISHED AND ENGRAVED AT DAWSON, Y. T.,
BY H. A. DARMS,
1905.*

ITEMS OF INTEREST IN YUKON.

LENGTH OF DAYS

And their increase in the Yukon at Dawson, Y. T.

December 21,	3	hours	25	minutes
January 1,	3	hours	52	minutes
January 15,	4	hours	57	minutes
January 31,	6	hours	45	minutes
February 15,	8	hours	18	minutes
March 1,	9	hours	5	minutes
March 21,	12	hours	6	minutes
April 11,	14	hours	38	minutes
April 25,	15	hours	42	minutes
May 11,	17	hours	15	minutes
June 21,	24	hours	00	minutes

DATES OF ICE BREAKING

1896	May 19th,	2:35	p.m.
1897	May 17th,	4:30	p.m.
1898	May 8th,	8:15	a.m.
1899	May 17th,	4:10	p.m.
1900	May 8th,	6:00	a.m.
1901	May 14th,	4:13	p.m.
1902	May 11th,	8:45	p.m.
1903	May 13th,	11:38	a.m.
1904	May 7th,	9:44	a.m.
1905	May 10th,	5:21	p.m.

KLONDIKE GOLD PRODUCTION

1898	\$10,000,000
1899	16,000,000
1900	22,275,990
1901	10,000,000
1902	14,500,000
1903	12,250,000
1904	10,350,000

Time made between Whitehorse and Dawson by steamer, from 29 to 35 hours; by stage, in winter, 5 days.



LEAVING THE CHECKS FOR DAWSON



NATIVES OF YUKON



EXHIBITING ON KLONDIKE '99



SUNDAY RIDE



January 20th
US 8187



ON DOMINION CREEK

JONKSON PHOTO



ON YUKON



BUCKLE PHOTO

AGASSA PHOTO




BEARING TRAIL



JONKSON PHOTO

PASSING IN WINFRIE

A few Yukon Dog Teams in Harness.




From left to right—Wrangle City, Alaska; on the Ridge Road; Ogilvie Bridge over the Klondike River; View Down Yukon and Totem Pole at Wrangle.

W. C. Thompson, Photo.



DAWSON CITY VIEWED FROM KLONDIKE BLUFF

Photographed and engraved by H. A. Darms.




The first bridge across Klondike river

Photo by Goetzman.




Portion of Cleary creek, Tanana country.

Robertson, photo.




Upper : Steamer Humboldt carrying load of returning Klondikers, fall, 1902.
Lower : Lynx captured on Eldorado creek, Y.T.



Hydraulic plant on Miller creek, Y. T.

Photo by Johnson.



R. N. W. Mounted Police Barracks in center. Three prominent buildings, Governor's house, Administration Building and Court House.




Public School at Dawson, Y. T., erected in 1901.

HADARMS PHOTO



From left to right: Presbyterian Church, Church of England, Commissioner McInnes' residence and the PostOffice.



Vegetable garden on the Klondike. School on Hunker creek.
 Dawson picnickers up the Yukon. Celebrating the holidays in Dawson in 1900.




Dawson Free Public Library.



Celebrating July 4th at Fairbanks, Alaska, 1904


McRobertson Photo



Upper: Celebrating Fourth of July, 1904, at Fairbanks.

Lower: Court House in 1904 at Fairbanks.

Robertson, photo.



Dawson's first Postoffice Building and staff.

Photo by Goetzman.



Scene on the Road to Miller and Glacier Creeks, 1905.





*Max Morris, Carpenter & Sisson
No. 20 Gold Bottom*

Mining on Gold Bottom Creek, Y. T.



Indian woman of the Yukon whose sole occupation in the winter is hunting rabbits. L. E. Robertson, photo.




Upper three views on the Yukon and through Whitehorse Rapids in early days.

Picking blueberries on Quartz Creek.

Steamer on Yukon.

Children exercising.




CHECHACO HILL, NEAR DISCOVERY ON BONANZA CREEK. GOLD FIRST DISCOVERED BY CHECHACOS.



Celebrating 4th of July on Dominion Creek, Y.T.

Frank Wolfe, photo.



Panorama of Bonanza creek at Discovery claim, showing dredge at work.



Mining at 10 above discovery on Sulphur Creek, Y.T.



Upper : Hauling engines to the mines. Lower : Group of miners at 40, Gold Run creek, Y.T.

Wolfe, photo.




VIOLET BASKET BALL TEAM, CHAMPIONS OF THE YUKON, 1904-05.

A. H. Finlaison, captain ; Leo Krause, right forward ; E. Maddox, right forward ; W. P. Macdonald, left guard ; M. Douglas, right forward ;
J. M. Eilbeck, president ; A. S. Reid, right guard.

Photo by Duclos.



The last eggs by team for the season.



In and about Dawson.



A few snap shots with the kodak.



On the first ice of 1904.
Sitka, the capital of Alaska.

Children at birthday party.
Indian mission on Lower Yukon.



Ice at the breakup in the Yukon, 1904.

Photo by Killam.



A Moose run down by dogs captured by lassoing on Bonanza. Photo by Kinsey & Kinsey. Feeding sugar to a native tamed bear.



Mining in the Klondike. Comparison between 1898 and 1905.



Panorama of Cleary Creek, showing Cleary City in the Tanana country, March, 1905.




Front street of Dawson in midwinter, showing cable tower for ferry across the Yukon.




Entre Nous Gun Camera Club Dawson July 16th 1904

Photo by Killam



Target shooting in Dawson, Y. T.



Panorama of Gold Run Creek, Nos. 7 to 16 from the Mouth.



Panorama of Bonanza Creek, Showing Elliott Development Co.'s Claims, Nos. 9, 9A, 10 and 11 Above, Discovery, Y. T.



Engines for Bear creek claim.
Provision "caches" in Dawson, '98.

A typical Dawson flower garden.
Tramway around Whitehorse, '99.



Cylinder head for Pacific Coast Mining Co.'s hydraulic plant on Bonanza, weight of load 26,000 pounds. Heaviest hauled in Klondike.



Fairbanks, Alaska
Banner Mail Co. near the creek June 17th 1904.





Freighters at Fairbanks, Alaska, leaving for the creeks.

Robertson, photo.





Church of the Immaculate Conception,
Fairbanks Alaska, Christmas 1904

Interior of church at Fairbanks, Alaska. Christmas, 1904.



Panorama Showing Eagle City on the Right and Fort Egbert on Left, Situated on the Yukon, 1,500 Miles From Mouth, in Alaska. Robertson Photo



Church and Schoolhouse, mouth of Last Chance Creek.
Methodist Church and Sunday School, Dawson.



On the tree tops, Quartz Creek, Y. T., in winter.


View on the creek

1st Floor, January 1905


W. P. KELLY




UNBLESSED TEAMS EN ROUTE TO HUNKER CREEK TO DAWSON
APRIL 12-1904
WOLFE PHOTO
DAWSON J.T.



Hauling eggs to Dawson market in winter, 350 miles by team overland.
Pay dirt on Hunker Creek ready for sluicing.



A frosty day in Dawson. U. S. Consul's offices and Northern Commercial Company's Building.




Steamer Rock Island en route on trip to Fairbanks from Dawson.



Mining scene on Hunker creek, at mouth of Last Chance creek, Y.T.




Stage running between Dawson and Grand Forks, Y.T.



Childrens Drill Down on Flays" 1904


Photo by Killam



Basket Ball Flays" 1904

Photo by Killam

Outdoor exercise at the barracks.



Operations at the Mouth of Bear Creek, Showing Steam Shovel Used for Loading Cars by the Canadian-Yukon Mining Co.



Ice Jam in the Spring of 1905, showing boats in their winter quarters.



MIDNIGHT ON THE DOME, DAWSON JUNE 21-22, 1904.

DARMS PHOTO

The above picture was taken at 12 o'clock on a cloudy midnight and just as it started to rain.



LEAVING DAWSON FOR BAIK BANKS MIDSPRING 1914




SPRING 1904 KLONDIKE CITY
CARGO WASHED AWAY




CAPT. WHELAN'S ROADHOUSE AT POLLY CROSSING WHITEHORSE TERRITORY




A TRIP FROM DAWSON TO WHITE HORSE 40 TO 60 BELOW ZERO




SUMMIT ROADHOUSE, 3 MILES FROM KLOO LAKE, ALSEK.




DISCOVERY BOYS OF BULLION CREEK.




A FEW OF THE MUSHERS



MY LAST CAMP



CONFRONTING
A HARD PROPOSITION.



CANYON ON
BULLION CREEK

W. ABOVE DICK
BARRIS PHOTO

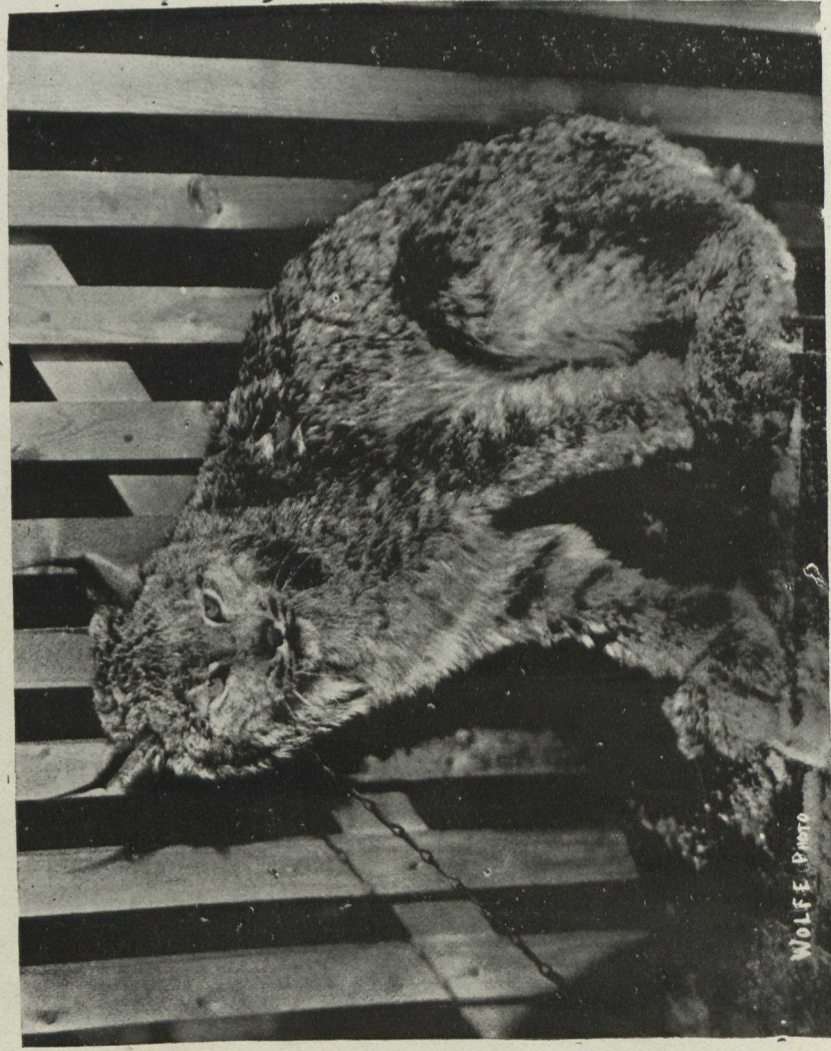



Public school at Fairbanks, Alaska, 1904.


Robertson, photo.



Native game displayed at Jul. Rehm's California Market, South Dawson.




Upper : Steamer Humboldt carrying load of returning Klondikers, fall, 1902.
Lower : Lynx captured on Eldorado creek, Y.T.



Hydraulic plant on Miller creek, Y. T.

Photo by Johnson.



Vegetable garden on the Klondike. School on Hunker creek.
Dawson picnickers up the Yukon. Celebrating the holidays in Dawson in 1900.



Dawson Free Public Library.



Birdseye view from the big slide in 1900.

W. P. Kelly, photo.




Freighting on the Klondike.



WOLF PHOTO

BALL GIVEN AT KELLOGG'S ROAD HOUSE 30 ABOVE SULPHUR CREEK



WOLF PHOTO

CELEBRATING FOURTH OF JULY, 38 BELOW LOWER, DOMINION CREEK.




HYDRAULIC MINING SCENE ON LAST CHANCE CREEK, Y. T.




Fort Yukon Indians, out to see the boat land. May 26th 1904 -
L. L. Roberts, Photo



THE THRIVING TOWN OF BONA NZA, Y.T.



Mass force of employees of Great Yukon Mining Co. at Boat Creek 7 1/2 Miles
North of Mile



Drilling Machine Case 3 1/2 miles, River Co. North of Mile



Groups of hardy miners at the noonday hour in the Klondike.



DAWSON FIRE DEPARTMENT'S NEW BUILDING.

Photo by Killam.




Dawson's young people who played "The Old Folks" at the Auditorium.

Photo by Duclos.



After the breakup on the Yukon.







Dawsonites arriving at Fairbanks, 1904.

L. E. Robertson, Photo.





Patch of sweet peas in Dawson,



Entrance to shaft on Discovery
claim on Quartz creek, winter.



S. G. McLellan, corner Fifth avenue and Church street, Dawson.



The above shows mastodon bones found 45 feet below the surface, in gold bearing gravel. Also the first cabin built in the Klondike on Quartz creek in October, 1894, and Crater lake on Calder creek.
W. P. Kelly, photo.



ELDORADO CREEK NEAR THE MOUTH, SHOWING GOLD HILL ON RIGHT.




EXHIBIT TABLES AT THE YUKON HORTICULTURAL, INDUSTRIAL AND MINING EXHIBITION, AND
THE ATHLETIC ASSOCIATION BUILDING WHERE THE FAIR WAS HELD AT DAWSON.



WOLFE PHOTO
BARROW, Y.T.

34 BELOW LOWER DISCOVERY DOMINION CREEK



Robertson Photo



U.S. GOVERNMENT
DISCOVERY
STAKE LAND





Photo by Johnson
New York, N.Y.

Hydraulic Mining on Glacier Creek, Yukon Territory.



Gathering of some of the best Dog Teams in the Yukon.



On the Yukon with the Dog Team.






Photo by Johnson
Dawson, Y.T.

Malamute Pups, Natives of the Yukon.

Johnson, Photo.




UNDERGROUND MINING. BORANZA.



MINING SCENE ON THE KLONDIKE

DARRIS PHOTO

MOUTH OF KLONDIKE. LOOKING UP.



STEAMERS DAMAGED IN ICE JAM AT DAWSON NOV. 1904.
H. MARTS.