

# Photographic Sciences Corporation

**23 WEST MAIN STREET  
WEBSTER, N.Y. 14580  
(716) 872-4503**

**CIHM/ICMH  
Microfiche  
Series.**

**CIHM/ICMH  
Collection de  
microfiches.**



Canadian Institute for Historical Microreproductions / Institut canadien de microreproductions historiques

**© 1987**

# Technical and Bibliographic Notes/Notes techniques et bibliographiques

The Institute has attempted to obtain the best original copy available for filming. Features of this copy which may be bibliographically unique, which may alter any of the images in the reproduction, or which may significantly change the usual method of filming, are checked below.

- ☒ Coloured covers/  
Couverture de couleur
- ☐ Covers damaged/  
Couverture endommagée
- ☐ Covers restored and/or laminated/  
Couverture restaurée et/ou pelliculée
- ☐ Cover title missing/  
Le titre de couverture manque
- ☐ Coloured maps/  
Cartes géographiques en couleur
- ☐ Coloured ink (i.e. other than blue or black)/  
Encre de couleur (i.e. autre que bleue ou noire)
- ☐ Coloured plates and/or illustrations/  
Planches et/ou illustrations en couleur
- ☐ Bound with other material/  
Relié avec d'autres documents
- ☐ Tight binding may cause shadows or distortion  
along interior margin/  
La reliure serrée peut causer de l'ombre ou de la  
distorsion le long de la marge intérieure
- ☐ Blank leaves added during restoration may  
appear within the text. Whenever possible, these  
have been omitted from filming/  
Il se peut que certaines pages blanches ajoutées  
lors d'une restauration apparaissent dans le texte,  
mais, lorsque cela était possible, ces pages n'ont  
pas été filmées.
- ☐ Additional comments:/  
Commentaires supplémentaires:

L'Institut a microfilmé le meilleur exemplaire qu'il lui a été possible de se procurer. Les détails de cet exemplaire qui sont peut-être uniques du point de vue bibliographique, qui peuvent modifier une image reproduite, ou qui peuvent exiger une modification dans la méthode normale de filmage sont indiqués ci-dessous.

- ☐ Coloured pages/  
Pages de couleur
- ☐ Pages damaged/  
Pages endommagées
- ☐ Pages restored and/or laminated/  
Pages restaurées et/ou pelliculées
- ☒ Pages discoloured, stained or foxed/  
Pages décolorées, tachetées ou piquées
- ☐ Pages detached/  
Pages détachées
- ☒ Showthrough/  
Transparence
- ☐ Quality of print varies/  
Qualité inégale de l'impression
- ☐ Includes supplementary material/  
Comprend du matériel supplémentaire
- ☐ Only edition available/  
Seule édition disponible
- ☐ Pages wholly or partially obscured by errata  
slips, tissues, etc., have been refilmed to  
ensure the best possible image/  
Les pages totalement ou partiellement  
obscurcies par un feuillet d'errata, une pelure,  
etc., ont été filmées à nouveau de façon à  
obtenir la meilleure image possible.

This item is filmed at the reduction ratio checked below/  
Ce document est filmé au taux de réduction indiqué ci-dessous.

10X	14X	18X	22X	26X	30X
<input type="checkbox"/>	<input type="checkbox"/>	<input type="checkbox"/>	<input checked="" type="checkbox"/>	<input type="checkbox"/>	<input type="checkbox"/>
12X	16X	20X	24X	28X	32X

The copy filmed here has been reproduced thanks to the generosity of:

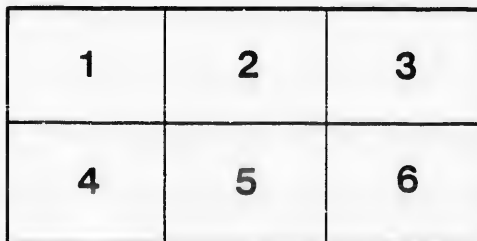
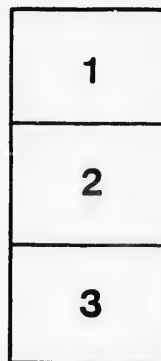
New Brunswick Museum  
Saint John

The images appearing here are the best quality possible considering the condition and legibility of the original copy and in keeping with the filming contract specifications.

Original copies in printed paper covers are filmed beginning with the front cover and ending on the last page with a printed or illustrated impression, or the back cover when appropriate. All other original copies are filmed beginning on the first page with a printed or illustrated impression, and ending on the last page with a printed or illustrated impression.

The last recorded frame on each microfiche shall contain the symbol ➡ (meaning "CONTINUED"), or the symbol ▼ (meaning "END"), whichever applies.

Maps, plates, charts, etc., may be filmed at different reduction ratios. Those too large to be entirely included in one exposure are filmed beginning in the upper left hand corner, left to right and top to bottom, as many frames as required. The following diagrams illustrate the method:



L'exemplaire filmé fut reproduit grâce à la générosité de:

New Brunswick Museum  
Saint John

Les images suivantes ont été reproduites avec le plus grand soin, compte tenu de la condition et de la netteté de l'exemplaire filmé, et en conformité avec les conditions du contrat de filmage.

Les exemplaires originaux dont la couverture en papier est imprimée sont filmés en commençant par le premier plat et en terminant soit par la dernière page qui comporte une empreinte d'impression ou d'illustration, soit par le second plat, selon le cas. Tous les autres exemplaires originaux sont filmés en commençant par la première page qui comporte une empreinte d'impression ou d'illustration et en terminant par la dernière page qui comporte une telle empreinte.

Un des symboles suivants apparaîtra sur la dernière image de chaque microfiche, selon le cas: le symbole ➡ signifie "A SUIVRE", le symbole ▼ signifie "FIN".

Les cartes, planches, tableaux, etc., peuvent être filmés à des taux de réduction différents. Lorsque le document est trop grand pour être reproduit en un seul cliché, il est filmé à partir de l'angle supérieur gauche, de gauche à droite, et de haut en bas, en prenant le nombre d'images nécessaire. Les diagrammes suivants illustrent la méthode.

**KING'S COUNTY  
GENERAL SESSIONS AND MUNICIPALITY.**



**FURTHER REGULATIONS AND  
ORDINANCES,**

MADE AND PASSED BY THE

**KING'S COUNTY GENERAL SESSIONS  
AND MUNICIPALITY,**


**AND AT PRESENT IN FORCE.**

**No. 2.**

**GEO. OTTY, CLERK OF THE PEACE AND SEC'Y-TREASURER.**

**JANUARY 1878.**

**BARNES AND COMPANY,  
PRINCE WILLIAM STREET, SAINT JOHN, N. B.  
1878.**



## FURTHER REGULATIONS AND ORDINANCES.

KING'S COUNTY GENERAL SESSIONS,

OCTOBER TERM, 1874.

### NORTON.

ORDERED, That no neat cattle of any kind be allowed to run at large on any of the public roads or highways within the limits of one mile in every direction from the Norton railway station house. And any such cattle so found running at large shall and may be impounded by any constable, hogreeve or pound-keeper, who shall be respectively entitled to the same fees as provided by any Regulations for such services.

ORDERED, That no neat cattle, horses, sheep, swine or geese, be allowed to run at large at any time on any of the lowlands or meadows, lying on both sides of the Kennebecasis River, between Norton bridge and the eastern side line of the Parish of Norton, and it shall be the duty of all pound keepers, constables and hogreeves, and they are hereby empowered to take up and impound any animal found going at large contrary to this Regulation, and such pound keeper, constable or hogreeve shall be entitled for his services to such fees as are provided by a previous Regulation.

*By the Court.*

GEO. OTTY, *Clerk.*

KING'S COUNTY GENERAL SESSIONS,

FEBRUARY TERM, 1875.

### CARDWELL.

ORDERED, That an annual fair for the Parish of Cardwell be held at or near the store of E. S. Freeze, Esq., Penobsquis, on the first Thursday in October, and a second Annual Fair at or near the store of A. S. Baxter, in Mechanics' Settlement, on the third Tuesday in October, in each year.

### WATERFORD.

WHEREAS, It is deemed expedient for the better sale of all kinds of live stock, that there shall be more than one Fair annually in the Parish of Waterford, in King's County.

THEREFORE ORDERED, That there be three Fairs annually that is to say: one on the fourth Tuesday in July; one on the

first Tuesday in September, and one on the first Tuesday in October, in each year, to be held at or near Andrew McAfee's store.

*By the Court.*

GEO. OTTY,  
*Clerk of Peace.*

---

KING'S COUNTY GENERAL SESSIONS,  
FEBRUARY TERM, 1875.

**CATTLE REGULATIONS.**

**HAMPTON.**

WHEREAS, an inadvertence has been made in the Regulations and Ordinances passed at the February Sessions, A. D. 1874, regarding the running at large of cattle in the Parish of Hampton, and only restricting the running at large of such cattle to within one-half mile of the Court House, and within one-half mile of the Bridge crossing the Kennebecasis at Hampton Ferry; therefore

ORDERED, That cattle be restricted from running at large on the roads in the Parish of Hampton, and that the fine shall be levied under Section 11 of the Cattle Regulations, published in 1874, and the fine to be imposed for each head of neat cattle be 50 cents.

**KINGSTON.**

ORDERED, That no neat cattle be allowed to run or be at large within the Parish of Kingston, on any of the public highways, roads, streets, or places hereinafter mentioned, that is to say: between the points between Snider's upper line and the within one-half mile of the old Court House in Kingston Village.

**ROTHESAY.**

ORDERED, That Section 11 of Regulations regarding cattle running at large in the Parish of Rothesay, be amended so that a fine of one dollar be put on cows, heifers, oxen, steers, mares or geldings running at large contrary to such Regulations, and that such Regulations extend to the whole Parish of Rothesay.

**SUSSEX.**

ORDERED, That no neat cattle, horses, sheep, swine or geese, be allowed to run at large at any time on that part of the Lower Cove road in the Parish of Sussex, between lands owned by Daniel McLean and land owned by George Ellison,

and it shall be the duty of all pound keepers, constables and hogreeves, and they are hereby empowered to take up and impound any animal found going at large contrary to this Regulation, and such pound keeper, constable or hogreeve, shall be entitled for his services to such fees as are provided by a previous Regulation.

ORDERED, That no neat cattle be allowed to be or run at large at any time in the Parish of Sussex, on the road leading from Sussex Corner to the southern side line of and owned by E. A. Vail, known as the Salmon lot, on the new line of road from Sussex to Upham, and also on the old Cumberland road, from a point where it departs from the said new line of road to the said southern side line, on the old Cumberland road.

#### **HAMMOND.**

ORDERED, That no neat cattle be allowed to run at large in the Parish of Hammond, between the first day of April and the first day of December, on any of the public highways, roads, streets, or places hereinafter mentioned, that is to say: Firstly, all of that portion of the Shepody road which lies between the Upham Parish line and the east side line of the farm of John E. Titus, and secondly, that portion of the road leading from the Shepody road to the Sussex new line which lies between Hammond Vale and Sussex Parish line.

#### **NORTON.**

ORDERED, That no neat cattle be allowed to run at large in the Parish of Norton, on that part of the public highway starting from the school-house at Alfred Matthews', and running to the railway crossing near Michael Gallagher's, subject to the same Regulations as other sections of the County of King's, where neat cattle are prohibited from running at large.

ORDERED, That no neat cattle be allowed to run at large in the Parish of Norton on that part of the public highway starting from the post office at Bloomfield Corner, and running past Bloomfield station to the post road, at or near McCreedy's, subject to the same Regulations as other sections of the County of King's, where neat cattle are prohibited from running at large.

ORDERED, That no neat cattle be allowed to run at large on the highway in the Parish of Norton, from the Hampton bridge to the lower line of the parish of Lower Norton, subject to the same Regulations as other highways in King's County.

## LOW LANDS.

**SUSSEX.**

ORDERED, That no neat cattle, horses, sheep, swine or geese, be allowed to run at large on the Low or Intervale Lands, lying between Snider's bridge, in the Parish of Sussex, and Pugsley's bridge in the Parish of Cardwell, at or near Penobsquis,, from the first day of March to the twenty-fifth day of December, in each and every year, and it shall be the duty of all pound keepers, constables and hogreeves, and they are hereby empowered to take up and impound any animal found going at large contrary to this Regulation, and such pound keeper, constable or hogreeve shall be entitled for his services to such fees as are provided by previous Regulation.

**STUDHOLM.**

ORDERED, That the waters of the Smith's Creek Stream from the bridge owned by John Stockton to the west side line of lands owned by George Oldfield, be deemed a sufficient and lawful fence between lands on opposite sides of the said creek.

*By the Court.*

GEO. OTTY,  
*Clerk of the Peace.*

**KING'S COUNTY GENERAL SESSIONS.**

REGULATION PASSED OCTOBER TERM, 1875.

## LOW LANDS.

**WATERFORD.**

ORDERED, That no neat cattle, horses, swine, sheep or geese, be allowed to go at large on any of the low lands of Trout Creek, from the mouth of Cedar Camp Stream to the line between the Parishes of Waterford and Sussex, on the Trout Creek, between the first day of May and the 10th day of November in each and every year.

*By the Court.*

GEO. OTTY,  
*Clerk of the Peace.*

**KING'S COUNTY GENERAL SESSIONS;**

FEBRUARY TERM, 1876.

## CATTLE REGULATIONS.

**SPRINGFIELD.**

ORDERED, That no neat cattle, horses, sheep, swine or

geese be allowed to run at large in that part of the Parish of Springfield, lying at Sprague's Point, on any of the roads or streets between George F. Case's upper line and Peter Sprague's lower line.

#### **CARDWELL.**

ORDERED, That no neat cattle, horses, goats, sheep, swine or geese be allowed to run at large, or pasture on any of the highways in the parish of Cardwell, lying between William Grocuts and the line dividing the Parish of Cardwell from the Parish of Sussex.

#### **UPHAM.**

ORDERED, That no neat cattle be allowed to run at large in the Parish of Upham, on that part of the public highway, starting from the post office on the Salt Spring Corner so-called, and running to Joseph Sharp's salt works, subject to the same Regulations as other sections of the County of King's where neat cattle are prohibited from running at large.

---

#### **LOW LANDS.**

#### **STUDHOLM.**

ORDERED, That no neat cattle, horses, sheep or swine be allowed to run at large on any of the Intervales or low lands at any time in that part of the parish of Studholm, situate on Smith's Creek, between the north-east side line of land owned by Alfred A. Stockton and the road leading from Robert C. Oldfield's mills to Isaac Coats and others. Provided always, that any owner or occupier of lands in the said district, shall be privileged to pasture his own land when it is enclosed by a lawful fence; and it shall be the duty of all pound keepers, constables and hogreeves, and they are hereby empowered to take up and impound any animal going at large contrary to this foregoing Regulation, and any such pound keeper, constable and hogreeve shall be entitled for his services to such fees as are provided by previous Regulation.

*By the Court.*

GEO. OTTY,  
*Clerk of the Peace.*

---

OCTOBER TERM, A. D. 1876.

#### **CARDWELL.**

ORDERED, That the words "neat cattle" be struck out of the Regulation passed in February last, relating to the Parish of Cardwell.

FEBRUARY TERM, A. D. 1877.

**SUSSEX AND STUDHOLM.**

ORDERED, That the waters of the Smith's Creek Stream from the west side of land owned by Samuel Gosline to the west side line of lands owned by James T. King, be deemed a sufficient and lawful fence between lands on the opposite side of the Creek.

**SUSSEX.**

ORDERED, That, whereas, it is very difficult and almost impossible to maintain fences on the intervalles, near the junction of Trout Creek and Salmon River, so-called; therefore for the protection and convenience of the holders thereof, no neat cattle, horses, sheep, goats, swine or geese be permitted to run at large at any time on the said intervalle lands, included in the following bounds, viz.: beginning at the junction of the Island road, so-called, and the main road at and opposite the residence of Dr. Vail; thence along said Island road until it strikes the road leading to John Jeffries, and known as the Mackey road; thence along the eastern boundary of lands owned by Samuel N. Freeze, Esq., until it strikes the Salmon River; thence down the said river until it strikes the eastern line of lands owned by James Robinson; thence northerly along the said line until it strikes the Smith Creek road; thence westerly along said road to the Roach bridge, opposite the residence of R. E. McLeod, Esq., M. P. P.; thence up the main road to the place of beginning.

**UPHAM.**

ORDERED, That all neat cattle are hereby prohibited from running at large on any of the public roads in the parish of Upham.

ORDERED, That neat cattle, horses, swine and sheep are hereby prohibited from running at large on any of the low lands in that part of the parish of Upham from Hammond river, at Cusack's mill on the south stream, so called, to Henry F. Barnes' south-west line.

ORDERED, That neat cattle, horses, swine and sheep, are hereby prohibited from running at large on any of the low lands in that part of the Parish of Upham, from Hammond river at Cusack's mill, on the south stream, so-called, to Henry F. Barnes' south-west line.

**STUDHOLM.**

ORDERED, That no neat cattle, horses, sheep, swine or geese be allowed to run at large on any part of the public highway

in King's County, and parish of Studholm, known as *Jordan Mountain School District, No. 7*, from the 1st day of May to the 1st day of October, in each and every year, now next ensuing, and it shall be the duty of all pound keepers, constables and hogreeves, and they are hereby empowered to take up and impound any animal going at large contrary to this Regulation, and such pound keeper, constable and hogreeve shall be entitled for his services to such fees as are provided by previous Regulations.

#### **SUSSEX.**

ORDERED, That no neat cattle be allowed to run at large in the Parish of Sussex, on any public street or highway within one mile of the Apohaqui railway station, in said parish; subject to the same Regulations as other sections of the County of King's, where neat cattle are prohibited from running at large.

#### **GREENWICH.**

ORDERED, That no neat cattle be allowed to run or be at large on any of the public roads or other lands, within the parish of Greenwich, in King's County.

*By the Court.*

GEO. OTTY,

*Clerk of Peace.*

### **KING'S COUNTY MUNICIPALITY.**

JANUARY TERM, 1878.

#### **STUDHOLM.**

WHEREAS, a regulation was passed at the February Sessions, ordering that no cattle, sheep, swine or geese be allowed to run at large on any part of the highway on Jordan Mountains, parish of Studholm, school district No. 7; Resolved that the said Regulation be rescinded.

#### **HAVELOCK.**

ORDERED, That all neat cattle are hereby prohibited from running at large on the public road, in the parish of Havelock, from the Studholm parish line to the school house, in school district number five, and also on the road from Studholm parish line towards White's Mountain to William Baxter's farm.

#### **STUDHOLM.**

ORDERED, That a Cattle Fair be held at Alex. McLeod's, Carsonville, in the parish of Studholm, on the second Tuesday in each year.

**KINGSTON.**

ORDERED, That the Regulation concerning sheep, swine and geese running at large in the parish of Kingston, from the Springfield and Norton Parishes, on the several roads to the Pickett Mills, so called, including the roads from the Pickett Mills to the Belleisle, and excepting the road along the shore to the Kennebecasis River, be rescinded.

*By the Council.*

GEO. OTTY,  
*Sect'y.-Treasurer.*

d  
e  
e  
tt  
e

r.

