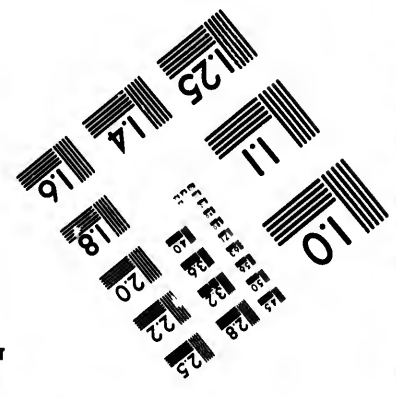




**IMAGE EVALUATION
TEST TARGET (MT-3)**



**Photographic
Sciences
Corporation**

23 WEST MAIN STREET
WEBSTER, N.Y. 14580
(716) 372-4503

**CIHM/ICMH
Microfiche
Series.**

**CIHM/ICMH
Collection de
microfiches.**



Canadian Institute for Historical Microreproductions / Institut canadien de microreproductions historiques

© 1985

Technical and Bibliographic Notes/Notes techniques et bibliographiques

The Institute has attempted to obtain the best original copy available for filming. Features of this copy which may be bibliographically unique, which may alter any of the images in the reproduction, or which may significantly change the usual method of filming, are checked below.

L'Institut a microfilmé le meilleur exemplaire qu'il lui a été possible de se procurer. Les détails de cet exemplaire qui sont peut-être uniques du point de vue bibliographique, qui peuvent modifier une image reproduite, ou qui peuvent exiger une modification dans la méthode normale de filmage sont indiqués ci-dessous.

- | | |
|--|--|
| <input checked="" type="checkbox"/> Coloured covers/
Couverture de couleur | <input type="checkbox"/> Coloured pages/
Pages de couleur |
| <input type="checkbox"/> Covers damaged/
Couverture endommagée | <input type="checkbox"/> Pages damaged/
Pages endommagées |
| <input type="checkbox"/> Covers restored and/or laminated/
Couverture restaurée et/ou pelliculée | <input type="checkbox"/> Pages restored and/or laminated/
Pages restaurées et/ou pelliculées |
| <input type="checkbox"/> Cover title missing/
Le titre de couverture manque | <input checked="" type="checkbox"/> Pages discoloured, stained or foxed/
Pages décolorées, tachetées ou piquées |
| <input type="checkbox"/> Coloured maps/
Cartes géographiques en couleur | <input type="checkbox"/> Pages detached/
Pages détachées |
| <input type="checkbox"/> Coloured ink (i.e. other than blue or black)/
Encre de couleur (i.e. autre que bleue ou noire) | <input checked="" type="checkbox"/> Showthrough/
Transparence |
| <input type="checkbox"/> Coloured plates and/or illustrations/
Planches et/ou illustrations en couleur | <input type="checkbox"/> Quality of print varies/
Qualité inégale de l'impression |
| <input type="checkbox"/> Bound with other material/
Relié avec d'autres documents | <input type="checkbox"/> Includes supplementary material/
Comprend du matériel supplémentaire |
| <input type="checkbox"/> Tight binding may cause shadows or distortion
along interior margin/
La reliure serrée peut causer de l'ombre ou de la
distorsion le long de la marge intérieure | <input type="checkbox"/> Only edition available/
Seule édition disponible |
| <input type="checkbox"/> Blank leaves added during restoration may
appear within the text. Whenever possible, these
have been omitted from filming/
Il se peut que certaines pages blanches ajoutées
lors d'une restauration apparaissent dans le texte,
mais, lorsque cela était possible, ces pages n'ont
pas été filmées. | <input type="checkbox"/> Pages wholly or partially obscured by errata
slips, tissues, etc., have been refilmed to
ensure the best possible image/
Les pages totalement ou partiellement
obscurcies par un feuillet d'errata, une pelure,
etc., ont été filmées à nouveau de façon à
obtenir la meilleure image possible. |
| <input type="checkbox"/> Additional comments:/
Commentaires supplémentaires: | |

This item is filmed at the reduction ratio checked below/
Ce document est filmé au taux de réduction indiqué ci-dessous.

10X	14X	18X	22X	26X	30X
<input type="checkbox"/>	<input type="checkbox"/>	<input type="checkbox"/>	<input checked="" type="checkbox"/>	<input type="checkbox"/>	<input type="checkbox"/>
12X	16X	20X	24X	28X	32X

The copy filmed here has been reproduced thanks to the generosity of:

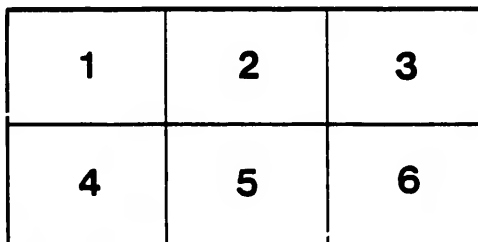
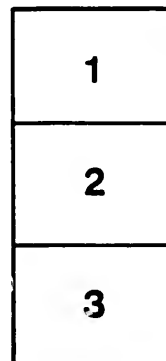
D. B. Weldon Library
University of Western Ontario
(Regional History Room)

The images appearing here are the best quality possible considering the condition and legibility of the original copy and in keeping with the filming contract specifications.

Original copies in printed paper covers are filmed beginning with the front cover and ending on the last page with a printed or illustrated impression, or the back cover when appropriate. All other original copies are filmed beginning on the first page with a printed or illustrated impression, and ending on the last page with a printed or illustrated impression.

The last recorded frame on each microfiche shall contain the symbol \rightarrow (meaning "CONTINUED"), or the symbol ∇ (meaning "END"), whichever applies.

Maps, plates, charts, etc., may be filmed at different reduction ratios. Those too large to be entirely included in one exposure are filmed beginning in the upper left hand corner, left to right and top to bottom, as many frames as required. The following diagrams illustrate the method:



L'exemplaire filmé fut reproduit grâce à la générosité de:

D. B. Weldon Library
University of Western Ontario
(Regional History Room)

Les images suivantes ont été reproduites avec le plus grand soin, compte tenu de la condition et de la netteté de l'exemplaire filmé, et en conformité avec les conditions du contrat de filmage.

Les exemplaires originaux dont la couverture en papier est imprimée sont filmés en commençant par le premier plat et en terminant soit par la dernière page qui comporte une empreinte d'impression ou d'illustration, soit par le second plat, selon le cas. Tous les autres exemplaires originaux sont filmés en commençant par la première page qui comporte une empreinte d'impression ou d'illustration et en terminant par la dernière page qui comporte une telle empreinte.

Un des symboles suivants apparaît sur la dernière image de chaque microfiche, selon le cas: le symbole \rightarrow signifie "A SUIVRE", le symbole ∇ signifie "FIN".

Les cartes, planches, tableaux, etc., peuvent être filmés à des taux de réduction différents. Lorsque le document est trop grand pour être reproduit en un seul cliché, il est filmé à partir de l'angle supérieur gauche, de gauche à droite, et de haut en bas, en prenant le nombre d'images nécessaire. Les diagrammes suivants illustrent la méthode.

BY-LAWS

347 5 363

—OF THE—

[No by-law
364]

MUNICIPAL COUNCIL

—OF THE—

TOWNSHIP OF RALEIGH,

PASSED DURING THE YEAR 1880.

J. S. STEWART, Clerk. T. L. PARDO, Reeve.

CHATHAM!

PRINTED AT THE "DANNA" STREAM PRINTING HOUSE.

1881.

BY-LAWS

—OF THE—

MUNICIPAL COUNCIL

—OF THE—

TOWNSHIP OF RALEIGH,

PASSED DURING THE YEAR 1880.

J. G. STEWART, Clerk. T. L. PARDO, Reeve.

CHATHAM!

PRINTED AT THE "BANNER" STEAM PRINTING HOUSE,

1881.

To am
fe
ap

WHE
Dolser
the M
the Ac
1st.
Dolser
2nd.
3rd.
of Jan
4th.
place
J. G. S

To pro
FI

WHE
ship of
ally fill
for agr
from al
let: the
the jum
further

And
W. G.
cality p
ed plan
assessm
ment of
opinion
portion
George

"From
drain ente
it has bec
through w
necessary
annexed.
the expen
ative prop

BY-LAWS.

NO. 347—A BY-LAW

To amend By-law No. 345, entitled "A By-law to appropriate certain sums of money for the improvement of Roads and Bridges in the Township of Raleigh, and to appoint Commissioners to expend the same," passed 1st March, 1880.

PASSED 26th April, 1880.

WHEREAS Patrick T. Barry has resigned the office of Councillor, and Gilbert H. Dolsen has been declared the sitting member in his place: be it therefore enacted by the Municipal Council of the Corporation of the Township of Raleigh, by virtue of the Act regarding Municipal Institutions of Ontario.

1st. That the fourth clause of said By-law be amended by substituting Gilbert H. Dolsen as Commissioner for R. R. Division No. 3, in place of P. T. Barry.

2nd. That Malcolm Toll be appointed Poundkeeper in place of John P. Hughson.

3rd. That Duncan Gray be appointed Overseer in S. L. Division No. 57, in place of James Gray.

4th. That Samuel Hitchcock be appointed Overseer in S. L. Division No. 28, in place of Green Doo.

J. G. STEWART, Clerk.

STEPHEN WHITE, REEVE.

NO. 348—A BY-LAW

To provide for draining parts of the Township of Raleigh by the improvement of the Flook Drain.

PASSED 26th July, 1880.

WHEREAS Richard Tooley and others have petitioned the Council of the said Township of Raleigh, praying that as the lower part of the Flook drain has become partially filled up and out of repair to such an extent as to materially injure their lands for agricultural purposes, the drain not properly carrying off the waters brought down from above, where continuous draining has been going on without enlarging the outlet: that therefore the said drain be cleaned out to its first dimensions, beginning at the junction with the Hinton drain and continued to the Moody drain, or as much further as may be necessary.

And Whereas thereupon the said Council procured an examination to be made by W. G. McGeorge, P. L. S., being a person competent for such purpose, of the said locality proposed to be drained by the improvement of said drain, and has also procured plans and estimates of the work to be made by the said W. G. McGeorge, and an assessment to be made by him of the real property to be benefitted by the improvement of said drain, stating as nearly as he can the proportion of benefit which in his opinion will be derived in consequence of such improvement by every road and lot or portion of lot; the said assessment so made and the report of the said Wm. G. McGeorge in respect thereof, and of the said drainage, being as follows:

"From an instrumental examination over the route of the Flook drain, from the point where the Hinton drain enters it to the Moody drain, I find that the Flook drain over that distance is much in need of repair, as it has become in many places very much out of order, and cannot in its present state efficiently drain the lands through which it runs, nor does it afford a proper outlet to the drains entering it. The estimated cost of the necessary repairs amounts to \$950, which is assessed to the lands and roads affected thereby as in the Schedule annexed. The drain hereafter to be kept in repair over the extent of the herein contemplated improvement at the expense of the lands and roads herein assessed for said work, said lands and roads paying in the same relative proportion as for the work herein estimated for. (Signed), WM. G. McGEORGE, P. L. S."

And Whereas the said Council are of opinion that the drainage of the locality described is desirable. And Whereas the Engineer has been instructed to assess the Township of Harwich not only for the repairing of the said drain but for the original construction thereof, and that the sum of \$550 50 has been assessed against the roads and lands in the said Township of Harwich, which sum is required to be paid to the Treasurer of the Township of Raleigh within four months from the time the Reeve of Harwich was served with the notice of assessment thereof.

Be it therefore enacted by the said Municipal Council of the said Township of Raleigh, pursuant to an Act, chap. 174, R. S. O., and amendments thereto.

1st. That the said report, plans and estimates be adopted, and the said drain and the works connected therewith, be made and constructed in accordance therewith.

2d. That for the purpose of paying the sum of Five hundred and Ninety-nine Dollars, being the amount charged against the said lands so to be benefitted as aforesaid, other than roads belonging to the Municipality, the following special rates, over and above all other rates, shall be assessed and levied (in the same manner and at the same time as taxes are levied), upon the undermentioned lots and parts of lots, and on the Canada Southern Railway, for the current year.

SCHEDULE OF LANDS ASSESSED FOR THE FLOOD DRAIN.

Con	Lot	Acres.	Value of Improv't	Con	Lot	Acres.	Value of Improv't	Con	Lot	Acres.	Value of Improv't
	E qr 18	50	\$12 00	8	S qr 21	50	\$10 00	11	Sw hf 25	50	\$ 8 00
	Ne pt se pt 19	25	6 00	8	W qr ne hf 21	25	2 00	11	21		14 00
	Centrip se pt 19	25	6 00	8	N qr ne hf 21	25	4 00	11	Ne hf 23		7 00
	E cor se hf 19	30	9 00	8	W qr 21	50	14 00	11	Sw hf 23		7 00
	S cor se hf 19	30	9 00	8	E qr 21	50	14 00	12	25		7 00
	A Ne pt 18	75	20 00	8	S qr 22	50	8 00	12	Nw hf 24		7 00
	A Ne pt 19	75	20 00	8	E qr 22	50	20 00	13	25		7 00
	A Sw pt 19	75	21 00	8	Nw hf 23	100	8 00	13	Nw hf 24		7 00
	N qr 20	50	9 00	8	Se hf 23	100	8 00	13	Se hf 24		7 00
	W qr 20	50	7 00	9	N qr 21	50	5 00	14	25		7 00
	S qr 20	50	12 00	9	Nw hf 22	100	32 00	14	Nw hf 24		7 00
	E qr 20	50	12 00	9	E qr 22	100	3 00				
	N qr 21	50	5 00	9	W qr 23	50	14 00				\$591 00
	W qr 21	50	5 00	9	N qr 23	50	14 00		Can. Southern Railway		8 00
	S qr 21	50	5 00	9	S qr 23	50	8 00				
	E qr 21	50	5 00	9	E qr 23	50	15 00		L'ds not charg'd to Mun		\$599 00
	S qr 22	50	5 00	9	S qr 24	50	18 00		R'ds, charged to Municiply		180 00
	E qr 22	50	5 00	9	E qr 24	50	11 00				
	W qr 22	50	5 00	10	Ne hf 23	50	15 00				\$779 00
	W qr sw pt 20	26	8 00	10	Sw hf 23	16 00			L'ds & r'ds ass'd to Harwich for improvement,		199 00
	Ne pt 20	24	7 00	10	24	30 00					
	N qr sw hf 20	25	7 00	10	25	16 00					
	W qr ne hf 20	25	7 00						Total,		\$978 00

3rd. That the sum of One hundred and Eighty Dollars, assessed on the road allowance, shall be paid by the Treasurer of this Corporation out of the general funds of the municipality.

4th. That the Commissioner of R. R. Division No. 4 be hereby appointed Commissioner to let the contract for improving the said drain and works connected therewith, by public sale to the lowest bidder (not exceeding the estimate), but every such contractor, with one good and satisfactory surety, shall be required forthwith to enter into bonds for the due performance and completion of his contract according to the said plans and specifications. And it shall be the duty of the said Commissioner to cause said drain and works connected therewith to be made and constructed in accordance with such plans and specifications, and to grant orders on the Treasurer to each contractor, less 20 per cent. of the amount due, until the contract is fully completed and duly accepted by the Engineer laying out the work: and for the due performance of these and all duties of Commissioner the said Commissioner shall be entitled to receive the sum of Twenty-five Dollars.

5th. That this By-law shall be published in THE CHATHAM BANNER newspaper for four weeks previous to the final passing thereof, and may be cited and referred to as "The Flook Drain Improvement By-law."

J. G. STEWART, Clerk.

S. WHITE, REEVE.

To p
S
f
WH
ment
benef
Toll
praying
sions.
Conce
of the
Creek
repair
And
W. G
localit
and h
McGe
by the
portion
age by
port o
being
"C
easterly
thence,
of Lot N
estimates
Isaac Fla
North-w
and in th
and Toll
148 and
this road
10 and th
the cost
And
scribed
Be i
Raleigh
1st
the wor
2d
ation o
ten dol
venture
dollars
with in
paymer
able at
to be d
ment of
3d. T
thirty-s
benefit
interest
the foll
(in the
tioned l
assessed
five equ

NO. 349—A BY-LAW

To provide for draining parts of the Township of Raleigh by the construction of the Snell and Flater Drains and repairing of the Centre Road and Toll and Ellis Drains, and for borrowing on the credit of the Municipality the sum of \$1,710 for completing the same. PASSED 26th July, 1880.

WHEREAS a majority in number of the owners as shown by the last revised Assessment Roll of the said Township of Raleigh of the property hereinafter set forth to be benefitted by the construction and repairing of the Snell and Flater, the Centre Road, Toll and Ellis drains, have petitioned the Council of the said Township of Raleigh, praying that a drain may be constructed through Lots 3 in the 12th and 13th Concessions, emptying into the Gillhula Drain; and that Lots 2, 3 and 4 in the 13th and 14th Concessions be assessed therefor. Also, that a drain be constructed on the West side of the Centre Road, commencing at Lot 151, Talbot Road, and terminating in Ellis Creek. Also, for the cleaning out and repairing of the Ellis drain. Also, for the repairing of the Centre Road and Toll drains.

And Whereas thereupon the said Council procured an examination to be made by W. G. McGeorge, P. L. S., being a person competent for such purpose, of the said localities proposed to be drained by the construction and repairing of the said drains, and has also procured plans and estimates of the work to be made by the said W. G. McGeorge, and an assessment to be made by him of the real property to be benefitted by the construction and repairing of said drains, stating, as nearly as he can the proportion of benefit which in his opinion will be derived in consequence of such drainage by every road and lot or portion of lot; the said assessment so made and the report of the said W. G. McGeorge in respect thereof, and of the said drainage works, being as follows, viz:—

“Commencing at the North corner of Lot No. 3, in the 14th Concession, and running along the South-easterly side of the road between the 13th and 14th Concessions, South-westerly a distance of 120 rods, and thence, beginning at the centre of the lot of Lot 3, it runs as a tap drain North-westerly through the middle of Lot No. 3, in the 13th Concession, to a drain already constructed as a branch of the Gillhula drain. The estimated cost of the work, as per schedule annexed amounts to \$814.00. On the drain petitioned for by Isaac Flater and others, I report as follows:—The drain runs along the South-west side of the Centre Road, North-westerly, to the Road between the 12th and 13th Concessions, and South-west along this to Ellis Creek and in this Creek until a fall for the water is obtained. I estimate the cost at \$921. On the Centre Road and Toll drain, I report as follows:—Beginning at a point in Lot 148 on the Talbot Road near the line of Lots 148 and 149, thence running westerly to the Centre Road and North-westerly along the North-easterly side of this road to the Concession road between Concessions 12 and 13; it then runs North-easterly to a Creek on Lot 10 and through this Creek to the South half of Lot 10 in the 12th Concession till a fall is obtained. I estimate the cost at \$985. The part of the Ellis drain not included in the Flater drain I estimate to cost \$122.50.

(Signed) WM. G. McGEORGE.”

And Whereas the said Council is of opinion that the drainage of the localities described is desirable:—

Be it therefore enacted by the said Municipal Council of the said Township of Raleigh, pursuant to Cap 174, R. S. O., and the amendments thereto.

1st That the said report, plans and estimates be adopted, and the said drains and the works connected therewith, be made and constructed in accordance therewith.

2d That the Reeve of the said Township may borrow on the credit of the Corporation of the said Township of Raleigh the sum of one thousand seven hundred and ten dollars, being four-fifths of the funds necessary for the work, and may issue debentures of the Corporation to that amount, in sums of not less than one hundred dollars each, and payable within four years and three months from the date thereof, with interest at the rate of five per cent per annum, that is to say in four equal payments of four hundred and twenty-seven dollars each, such debentures to be payable at the Canadian Bank of Commerce, in the Town of Chatham; said debentures to be dated 1st September, 1880, and to have attached to them coupons for the payment of interest.

3d. That for the purpose of paying the sum of two thousand one hundred and thirty-seven 50-100 dollars, being the amount charged against the said lands so to be benefitted as aforesaid, other than roads belonging to the Municipality, and to cover interest thereon for four and a quarter years at the rate of five per cent. per annum, the following special rates over and above all other rates, shall be assessed and levied (in the same manner and at the same time as taxes are levied) upon the undermentioned lots and parts of lots; and the amount of the said special rates and interest assessed as aforesaid against each lot or part of lot respectively shall be divided into five equal parts, and one such part shall be assessed and levied as aforesaid, in each

Value of
Improv't.
\$ 6 00
14 00
7 00
7 00
7 00
7 00
7 00
7 00
7 00
7 00
\$591 00
8 00
\$599 00
180 00
\$779 00
199 00
\$978 00
ad allow-
funds of
Commis-
ed there-
very such
to enter
g to the
sioner to
n accord-
r to each
ompleted
ormance
titled to
paper for
red to as
REEVE.

year, for five years after the final passing of this By-law, during which the said debentures have to run.

SCHEDULE OF LANDS ASSESSED FOR THE SNELL DRAIN.

ENGINEER'S ASSESSMENT				AMOUNT TO BE RAISED				
Con.	Lot or part Lot.	Acres.	Value of Improv't.	As amend- ed by Court of Revision.	Rate in 1880, being 1/4th.	Other four years' rate	To cover interest for 4 1/2 yrs at 5 per cent per annum.	Total Special Rate.
14	2	95	820	837	87 40	820 60	84 07	841 07
14	3	111	100	118	21 00	94 40	12 98	130 98
14	Nw pt 4	100	40	50	10 ..	40 00	5 50	55 50
14	S pt 4	27	5	5	1 ..	4 ..	55	5 55
13	Se hf 2	100	35	35	7 ..	28 ..	3 85	38 85
13	N qr 2	50	25	25	5 ..	20 ..	2 75	27 75
13	W qr 2	50	10	10	2 ..	8 ..	1 10	11 10
13	S qr 3	50	70	80	16 ..	64 ..	8 80	88 80
13	W qr 3	50	70	55	11 ..	44 ..	0 05	61 05
13	N qr 3	50	70	55	11 ..	44 ..	0 05	61 05
13	E qr 3	50	70	80	16 ..	64 ..	8 80	88 80
13	S qr 4	50	25	25	5 ..	20 ..	2 75	27 75
13	E qr 4	50	15	15	3 ..	12 ..	1 65	16 65
13	E qr 4	50	15	15	3 ..	12 ..	1 65	16 65
13	Nw hf 4	100	35	25	5 ..	20 ..	2 75	27 75
12	Se hf 3	100	65	40	8 ..	37 ..	4 40	44 40
Total on lands			8655	8655	\$131 00	\$521 00	\$72 05	\$727 05
Roads charged to Municipality			159					
Total assessment			8814					

SCHEDULE OF LANDS ASSESSED FOR THE FLATER DRAIN.

ENGINEER'S ASSESSMENT.				AMOUNT TO BE RAISED.			
Con.	Lot or part Lot.	Acres.	Value of Improvement.	Rate in 1880, being 1-5th.	Other four yrs. rate.	To cover interest for 4 1/2 yrs at 5 per cent per annum.	Total Special Rate.
T.R.	Nw pt sw hf 151		845	89 00	830 00	84 95	840 95
15	9	14	30	4 00	16 00	2 50	22 50
14	Nw hf 9	100	147	20 00	116 00	15 95	160 95
14	Nw hf se hf 9	50	73	14 60	58 40	8 03	81 03
14	Nw hf se hf se hf 9	25	38	7 60	30 40	4 18	42 18
14	Se qr se hf 9	25	38	7 60	30 40	4 18	42 18
13	Nw hf 9	100	145	20 00	116 00	15 95	160 95
13	Se hf 9	100	145	20 00	116 00	15 95	160 95
Total on Lands,			8647	\$120 80	\$519 20	\$71 89	\$720 39
Roads charged to Municipality			272				
Total assessment,			8921				

SCHEDULE OF LANDS ASSESSED FOR THE TOLL & CENTRE ROAD DRAIN.

ENGINEER'S ASSESSMENT				AMOUNT TO BE RAISED				
Con.	Lot or part Lot.	Acres.	Value of Improv't.	As amend- ed by Court of Revision.	Rate in 1880, being 1-5th.	Other four years rate	To cover interest for 4 1/2 yrs at 5 per cent per annum.	Total Special Rate.
T.R.	Sw hf 147	100	840					
"	Ne 3/4 148	200	90	840	88 00	832 00	84 40	844 40
"	140	200	90	90	18 ..	72 ..	9 90	99 90
"	Ne hf 150	100	45	45	9 00	36 ..	4 95	49 95
"	Sw hf 150	100	45	45	9 00	36 ..	4 95	49 95
"	Ne hf 151	100	55	55	11 00	44 00	0 05	61 05
15	Gore 10	27	14	14	2 80	11 20	1 54	15 54
14	Gore 10	196	100	100	20 00	80 00	11 00	111 00
13	Nw pt se hf se hf 10	4	2	2	40	1 60	2 22	2 22
13	Se pt se hf 10	46	23	23	4 60	18 40	2 53	25 53
13	Nw hf se hf 10	50	25	25	5 00	20 00	2 75	27 75
13	Nw hf nw hf 10	50	25	25	5 00	20 00	2 75	27 75
13	Sw pt w qr 11	30	30	30	6 00	24 00	3 30	33 30
13	Ne pt w qr 11	20	14	14	2 80	11 20	1 54	15 54
13	W qr 12	50	8	8	1 60	6 40	88	8 88
12	Se hf 10	100	47	47	9 40	37 60	5 17	52 17
12	Sw pt a qr 11	10	3	3	60	2 40	38	3 33
12	Ne pt a pt 11	20	6	6	1 20	4 80	66	6 66
12	Centre 11	50	6	6	1 20	4 80	66	6 66
12	S qr 12	50	4	4	80	3 20	44	4 44
13	Se hf nw hf 10	50	25	25	5 00	20 00	2 75	27 75
13	N qr 11	50	14	14	2 80	11 20	1 54	15 54
12	E qr 11	50	10	10	2 00	8 00	1 10	11 10
Total on Lands			8721	8631	\$126 20	\$504 80	\$80 41	\$700 41
Roads charged to Municipality			267					
Total assessment			8988					

Con.
13
13
13
13
13
12
12
12

4th.
ance sh
the mu
5th.
mission
works
estimati
require
contract
such bo
said Co
and con
on the
the cont
work; a
said Co
6th.
four we
The S
J. G. S

To divid
and M
WHERE
Townshi
ions mus
Be it t
ship of R
S. O., an
1st. Th
ship of R
by the W
boundary
boundary
2d. Th
line betw
Lot numb
3rd. Th
line betw
tween Co
sion Eight
Lots 15 to
in the To

SCHEDULE OF LANDS ASSESSED FOR THE ELLIS DRAIN.

ENGINEER'S ASSESSMENT

AMOUNT TO BE RAISED

Con.	Lot or part Lot.	Acres.	Value of Improvement.	Rate in 1880 being 1-5th.	Other four yrs. 1882.	To cover Interest at 4 1/2 yr's at 5 per cent. per annum.	Total Special Rate.
13	Ne hf w qr 8	25	\$1 00	\$0 20	\$0 80	\$0 11	\$1 11
13	Sw pt w qr 8	25	50	10	40	0	56
13	Se hf 8	100	3 00	60	2 40	58	3 32
13	N qr 8	50	3 00	60	2 40	3 32	3 32
13	Nw hf 9	100	12 00	2 40	9 60	1 32	13 32
13	Se hf 9	100	7 00	1 40	5 60	77	7 77
12	E qr 8	50	1 00	60	2 40	32	3 32
12	S qr 8	50	3 00	60	2 40	3 32	3 32
12	Se hf 9	98	45 00	9 00	36 00	4 96	49 96
12	W qr 9	50	35 00	7 00	28 00	3 85	38 85
Total on Lands,			\$112 50	\$22 50	\$91 00	\$12 34	\$124 84
Road charged to Municipality			10 00				
Total assessment			\$122 50				

4th. That the sum of seven hundred and eight dollars, assessed on the road allowance shall be paid by the Treasurer of this Corporation out of the general funds of the municipality.

5th. That the Commissioner of R. R. Division No. 5, is hereby appointed Commissioner to let the contract for constructing and improving the said drains and the works connected therewith, by public sale to the lowest bidder (not exceeding the estimate), but every such contractor, with one good and satisfactory surety, shall be required forthwith to enter into bonds for the due performance and completion of his contract according to said plans and specifications, and within the time mentioned in such bond, unless otherwise ordered by the Council; and it shall be the duty of the said Commissioner to cause said drains and works connected therewith, to be made and constructed in accordance with such plans and specifications, and to grant orders on the Treasurer to each contractor, less twenty per cent. of the amount due, until the contract is fully completed and duly accepted by the engineer in laying out the work; and for the due performance of those and all other duties of Commissioner, the said Commissioner shall be entitled to receive a sum of forty dollars.

6th. That this By-law shall be published in THE CHATHAM BANNER newspaper for four weeks previous to the final passing thereof, and may be cited and referred to as "The Snell, Flater, Centre Road, and Toll and Ellis Drain By-law."

J. G. STEWART, Clerk.

S. WHITE, REEVE.

NO. 350—A BY-LAW

To divide the Township of Raleigh into Seven Polling Sub-divisions for Legislative and Municipal purposes.

PASSED 26th July, 1880.

WHEREAS it is necessary to increase the number of Polling Sub-divisions in the Township of Raleigh; and whereas such increase and definition of Polling Sub-divisions must be made by By-law.

Be it therefore enacted by the Municipal Council of the Corporation of the Township of Raleigh, in Council assembled, under and by virtue of the Municipal Act, R. S. O., and amendments thereto, and an Act respecting Voters' Lists.

1st. That the First Polling Sub-division shall include all that portion of the Township of Raleigh lying Northwest of the line between the Fifth and Sixth Concessions by the Western boundary, and the First and Second Concessions by the Eastern boundary lines, save and except Lots 23 and 24 in the First Concession, Eastern boundary line, in the Town of Chatham.

2d. That the Second Polling Sub-division shall consist of all lots South-east of the line between Concessions Five and Six to the centre of the Eighth Concession, from Lot number One to Twelve, inclusive.

3rd. That the Third Polling Sub-division shall consist of all lots Southeast of the line between Concessions Five and Six by the Western boundary and the line between Concessions One and Two by the Eastern boundary, to the centre of Concession Eight, on lots 13 and 14, and the line between Concessions Eight and Nine, from Lots 15 to 25 inclusive, save and except Lot 24, Concession Two, Eastern boundary, in the Town of Chatham.

he said

Total Special Rate.
\$41 07
130 98
55 50
5 55
38 85
27 75
11 10
88 80
01 05
61 05
88 80
27 75
16 65
27 75
44 40
\$727 05

Total Special Rate.
\$49 95
22 20
100 95
81 03
42 18
42 18
160 05
160 95
\$720 30

Total Special Rate.
\$44 40
99 90
49 95
49 95
01 05
15 54
111 00
2 22
25 58
27 75
27 75
33 30
15 54
8 88
52 17
3 33
0 66
0 66
4 44
27 75
15 54
11 10
\$700 41

4th. That the Fourth Polling Sub-division shall consist of Lots from One to Seven inclusive, from the centre of the Eighth Concession to the line between Concessions 14 and 15 and Talbot Road Lots.

5th. That the Fifth Polling Sub-division shall consist of Lots 8 to 14, inclusive, from the center of the Eighth Concession to the line between Concessions 14 and 15.

6th. That the Sixth Polling Sub-division shall consist of Lots 15 to 25, inclusive, from the line between Concessions Eight and Nine to the center of the Fourteenth Concession.

7th. That the Seventh Polling Sub-division shall consist of all that portion of the Township of Raleigh South-east of the line between Concessions Fourteen and Fifteen and Talbot Road Lots, from Lots One to Fourteen, inclusive, and of the centre of the Fourteenth Concession, from Lots 15 to 25, inclusive.

8th. That all By-laws heretofore passed, or parts thereof inconsistent with this By-law, be and the same are hereby repealed.

JOHN G. STEWART, Clerk.

S. WHITE, REVR.

NO. 351— A BY-LAW

To authorize the raising of certain sums of money hereinafter mentioned in the Township of Raleigh, to meet the current expenses of the year A. D. 1880.

PASSED 26th July, 1880.

WHEREAS by a By-law of the Municipal Council of the County of Kent, passed in the June session in the said year 1880, and entitled "A By-law to raise the sum of — to meet the current expenses of the said County of Kent for the current year."

And Whereas the Municipality of the Township of Raleigh is required to raise the sum of \$2,943 28 as their portion for the said year 1880, to be paid to the Treasurer of the said County of Kent without any deduction, on or before the Fourteenth day of December next.

And Whereas the apportionment of the Legislative School grant for the said Township of Raleigh for the year 1880, according to notice received from the County Clerk, is the sum of \$507; and whereas the Municipality of the Township of Raleigh is required to raise an equal sum of money in such case made and provided.

And whereas it is necessary to raise the following sums of money to meet the current expenses of the Corporation of the Township of Raleigh for the year 1880, viz.: Amounts assessed to roads from Drains, to be collected in 1880, including principal and interest—Gilhula drain, \$63; Finn Creek drain, \$32 63; Moody drain, \$54 63; Doyle drain, \$75 85; Deary drain, \$37 57; Goulet Outlet drain, \$2.99; Bavin and 18 & 19 S. R. drain, \$66 47; Cooper drain, \$51.56; Hooper King drain, \$974; Flook drain, \$180; Snell drain, \$159; Ellis drain, \$10; Flater, \$272; Toll and Centre road, \$267; Government drain, \$934.65; Tilbury East Govt. drain, \$11.42; Miscellaneous acc'ts, \$545.25; Salaries, \$799.08; Charity, \$289.78; Non-resident Sch. rate, \$264.53.

Be it therefore enacted by the Municipal Council of the Corporation of the Township of Raleigh, in Council assembled, under and by virtue of the Act respecting Municipal Institutions of the Province of Ontario.

1st. That there shall be raised, levied and collected upon all the rateable, real and personal property in the Township of Raleigh the sum or rate of 1 8-10th mills on every dollar thereof for the aforesaid County purposes; the sum or rate of 3 mills on every dollar thereof to meet the current expenses of the Township for the current year; the sum or rate of 4-10ths of a mill on every dollar thereof for the aforesaid school purposes except on the property of certain Roman Catholic supporters of Separate Schools; the sum or rate of one dollar upon the owner or harbinger of every dog, and the sum or rate of two dollars upon the owner or harbinger of every bitch entered on the assessment roll for the current year.

2d. That if the above sums of money so raised and collected by the said rates shall exceed in any case the amounts so required for the aforesaid purposes respectively, the Treasurer of this Corporation shall pass such excess to any deficiency that may arise to any or either of the above-mentioned purposes in this By-law; and if no such deficiency shall arise, then all such excess, if any, shall be kept by the Treasurer and appropriated to the general purposes of the Township, under the direction and control of the Council thereof, as all the moneys are that may come into his hands.

3d. That the Clerk of this Corporation is hereby required to levy a special rate over and above all other rates against the estate, real and personal of every School

Section
the 1s
Treas
purpos
such a
for the
house
4th.
on the
this Co
5th.
to the
forfeiti
him an
ing to
6th.
of the
in virtu
JOHN C

For the
Se
an
WHER
for stop
Council
And
a By-la
original
And
tions of
And
the "M
And
or atten
There
Council
1st. T
A Concl
the Seve
by close
2d. T
owner o
which t
refuses
other pe
buy por
settle th
3d. T
spective
and in b
JOHN G.

For stop
and
Fitt
WHER
or stopp
council

Section within this municipality, the trustees of which shall furnish him on or before the 1st day of August in each year, with a written statement signed by the Secretary-Treasurer thereof, of the amount of money to be raised for common or separate school purposes on each school section, such a rate pro rata on all the rateable property in such school section as will amount to the sum so required by such Secretary-Treasurer for the aforesaid school purposes; save and except union sections, where the school house is out of the limits of the municipality.

4th. That the Collector is hereby authorized and required to collect all rates levied on the Collector's Roll according to law and to pay over the same to the Treasurer of this Corporation on or before 14th day of December next.

5th. It shall be the duty of the Collector to pay over all moneys collected by him to the Treasurer of this Corporation within every two weeks under a penalty of the forfeiture of his salary, and to finally collect and pay over all moneys collected by him and make a return to the Treasurer by the 14th day of December next, according to law.

6th. That the Collector shall be allowed the same fees as are now allowed to bailiffs of the Division Courts, for all property seized, appraised, advertised and sold by him in virtue of his office.

JOHN G. STEWART, Clerk.

S. WHITE, REEVE.

NO. 352—A BY-LAW

For the stopping up a certain portion of the original road allowance between the Seventh and A Concessions of the Township of Raleigh in the County of Kent, and for the sale of the said portion.

PASSED 26th July, 1880.

WHEREAS by the "Municipal Act," the Council of a Township may pass By-laws for stopping and selling any original road allowance within the jurisdiction of the Council, subject to the provisions and restrictions in the said Act contained.

And Whereas the Council of the Township of Raleigh have been petitioned to pass a By-law for the stopping up and sale of those portions hereinafter described, of the original road allowance between the Seventh and A Concessions of the said Township.

And Whereas it is deemed expedient and desirable to stop up and sell these portions of the said road allowance hereinafter described.

And Whereas all proper notices have been posted up and published as required by the "Municipal Act."

And Whereas all persons have had an opportunity of being heard who petitioned or attended upon the Council and desired to be heard;

Therefore it is hereby enacted by the Corporation of the Township of Raleigh, in Council assembled, as follows:—

1st. That all that portion of the original road allowance between the Seventh and A Concessions of the said Township of Raleigh, situated between Lot Nineteen in the Seventh Concession and Lot Nineteen in A Concession be and the same is hereby closed up.

2d. That sale of the portion of the said original road allowance shall be made to the owner or owners of the land adjoining thereto for the sum of thirty dollars per acre, which the Council thinks is a reasonable price therefor; but in case such owner refuses to become the purchaser at such price. then that sale thereof be made to any other person for the same or a greater price; provided that if the several owners that buy portions of said land and the value shall differ on each portion, the Reeve shall settle the sum to be paid, more or less.

3d. That proper and sufficient deeds for the conveyance in fee simple to the respective purchasers of the lands so sold, be executed and duly delivered in the name and in behalf of this Corporation.

JOHN G. STEWART, Clerk.

S. WHITE, Reeve.

NO. 353—A BY-LAW

For stopping up a certain portion of the original road allowance between Lots Eight and Nine in the Fourteenth Concession and Gore Lots Eight and Nine in the Fifteenth Concession.

PASSED 26th July, 1880.

WHEREAS by the "Municipal Act," the Council of a Township may pass By-laws or stopping up and selling any original road allowance within the jurisdiction of the Council subject to the provisions and restrictions in the said Act contained.

And Whereas the Council of the Township of Raleigh have been petitioned to pass a By-law for the stopping up and sale of those portions hereinafter described, of the original road allowance between lot nine, in the Fourteenth concession, and Gore lot nine in the Fifteenth concession.

And Whereas, as it is deemed expedient and desirable to stop up and sell those portions of the said road allowance hereinafter described.

And Whereas all proper notices have been posted up and published as required by the "Municipal Act."

And Whereas, all persons have had an opportunity of being heard who petitioned or attended upon the Council and desired to be heard.

Therefore, it is hereby enacted by the Municipal Council of the Corporation of the Township of Raleigh, in Council assembled, as follows:—

1st. That all that portion of the original road allowance situated between lots Eight and Nine in the Fourteenth concession, and gore lots Eight and Nine in the Fifteenth concession, be and the same is hereby closed up.

2nd. That sale of the portion of the said original road allowance shall be made to the owner of the land adjoining thereto for the sum of \$15 per acre, which the Council thinks is a reasonable price therefor, but in case such owner refuses to become the purchaser at such price then that sale thereof be made to any other person for the same, or a greater price.

3rd. That proper and sufficient deeds for the conveyance, in fee simple, to the respective purchasers of the lands so sold be executed and duly delivered in the name and on behalf of this Corporation.

JOHN G. STEWART, Clerk.

S. WHITE, REEVE.

No. 354—A BY-LAW

To appoint an Arbitrator in the matter of an Appeal of the Township of Tilbury East, on the assessment for the improvement of the Tilbury No. 1 Government Drain Outlet.

PASSED 26th July, 1880.

WHEREAS the Township of Tilbury East has appealed against the assessment of W. G. McGeorge, P. L. S., for the improvement of the said Tilbury No. 1 Government Drain Outlet in the Township of Raleigh.

Be it therefore enacted by the Municipal Council of the Corporation of the Township of Raleigh, under and by virtue of an Act Cap. 174, Revised Statutes of Ontario

1st That Robert Fleck, Esq., of the Township of Moore, in the County of Lambton, be and is hereby appointed Arbitrator on behalf of the Township of Raleigh, in the matter of an appeal of the Township of Tilbury East against the assessment made by the said Engineer, as being too high on the said Township of Tilbury East for the improvement of the said Tilbury No. 1 Government Drain Outlet.

JOHN G. STEWART, Clerk.

S. WHITE, REEVE.

NO. 355—A BY-LAW

To provide for draining parts of the Township of Raleigh, by the construction of the Backus Drain, and for borrowing on the credit of the Municipality the sum of \$1689 60 for completing the same.

PASSED 25th Sept., 1880.

WHEREAS a majority in number of the owners as shown by the last revised Assessment Roll of the Township of Raleigh of the property hereinafter set forth to be benefitted by the construction of the Backus Drain, have petitioned the Council of the said Township of Raleigh, praying that a drain be constructed beginning at or near the Great Western Railway on the west half of lot 20, Front Concession of Raleigh; thence westerly along what is known as Goose's Creek to the McCrae Drain between lots 16 and 15; thence down said McCrae Drain until a suitable fall is obtained. Also, that the McCrae Drain be extended southerly to a certain creek near the Great Western Railway but not to tap the Railroad ditch, and that the following lots and parts of lots and roads be assessed therefor, viz:—Lots 14, 15, 16, 17, 18 and 19, and the W. hf 20 in the Front concession; also, lots 18 and 19, Con. 5, and lot 20, Con. 2, E. B. L.; also, the road allowances in the locality of said Drain.

And Whereas thereupon the said Council procured an examination to be made by W. G. McGeorge, P. L. S., being a person competent for such purpose, of the said lo-

cality p
ed plane
assessment
tion of s
opinion
portion
George i
GENTLEM
for by Milt
thence will
line betwe
line to the
of 112 rods

And V
scribed i
Be it
Raleigh,
174, R. S.
1st. Th
the work
2d Th
ation of t
eighty-ni
issue deb
each, an
with inte
payments
payable a
to be dat
ment of i
3d. Th
twelve de
fitted as a
interest t
the follow
(in the s
tioned lot
assessed a
five equal
year for f
bentures

Con.	
3 & 4	Sw
"	Sw
"	Ne
"	Sw
"	Sw
"	Ne
"	Sw
"	Ne
"	Sw
"	Sw
"	E
"	Ne
5	Ne
5	Sw
5	Sw
5	E
5	S
5	Sw

cality proposed to be drained by the construction of said drain, and has also procur- ed plans and estimates of the same to be made by the said W. G. McGeorge, and an assessment to be made by him of the real property to be benefitted by the construc- tion of said drain, stating as nearly as he can the proportion of benefit which in his opinion will be derived in consequence of such drainage works by every road and lot or portion of lot; the said assessment so made and the report of the said Wm. G. Mc- George in respect thereof, and of the said drainage works, being as follows:

GENTLEMEN.—I beg to report that I have, as required, made a survey of the route of the Drain petitioned for by Milton Backus and others. The Drain will begin at the Great Western Railway on Lot No. 20, and thence will run westerly along the course of the Creek known as Goose's Creek to the McCrae drain at the line between lots 15 and 16, in the Front Concession, and thence follows the route of the old drain on this line to the River Thames. Along this line there will also be a branch extending southeasterly to the distance of 118 rods. I estimate the cost of the work to be \$2445.00.
(Signed) W. G. MCGEORGE.

And Whereas the said Council is of opinion that the drainage of the localities de- scribed is desirable:—

Be it therefore enacted by the said Municipal Council of the said Township of Raleigh, pursuant to the provisions of an Act of the Legislature of Ontario, Cap. 174, R. S. O., and amendments thereto.

1st. That the said report, plans and estimates be adopted, and the said drain and the works connected therewith, be made and constructed in accordance therewith.

2d That the Reeve of the said Township may borrow on the credit of the Corpora- tion of the said Township of Raleigh the sum of one thousand six hundred and eighty-nine 60-100 dollars, being 4-5ths of the funds necessary for the work, and may issue debentures of the Corporation to that amount, in sums of not less than \$100 each, and payable within four years and two months from the date thereof, with interest at the rate of five per cent. per annum, that is to say in four equal payments of four hundred and twenty-two dollars 40 100 each, such debentures to be payable at the Canadian Bank of Commerce, in the Town of Chatham; said debentures to be dated 1st October, 1880, and to have attached to them coupons for the pay- ment of interest.

3d. That for the purpose of paying the sum of two thousand one hundred and twelve dollars, being the amount charged against the said lands so to be bene- fited as aforesaid, other than roads belonging to the Municipality, and to cover interest thereon for four years and two months at the rate of five per cent. per annum, the following special rates over and above all other rates, shall be assessed and levied (in the same manner and at the same time as taxes are levied) upon the undermen- tioned lots and parts of lots; and the amount of the said special rates and interest assessed as aforesaid against each lot or part of lot respectively shall be divided into five equal parts, and one such part shall be assessed and levied as aforesaid, in each year for five years after the final passing of this By-law, during which the said De- bentures have to run, with interest on the unpaid instalments at the rate aforesaid.

SCHEDULE OF LANDS ASSESSED FOR THE BACKUS DRAIN.

ENGINEER'S ASSESSMENT				AMOUNT TO BE RAISED				
Con.	Lot or part Lot.	Aeres.	Value of Improv't.	As amend- ed by Court of Revision.	Rate in 1880, being 1-5th.	Other four years rate.	To cover Inter- est for 41-6 y'rs at 5 per cent. per annum.	Total Special Rate.
3 & 4	Sw pt 14	95	\$35 00		\$ 7 00	\$25 00	\$ 3 74	\$ 38 74
	Sw pt ne hf 14	46	25 00		5 00	20 00	2 67	27 67
	Ne pt 14	60	35 00		7 00	28 00	3 74	38 74
	Sw pt 15	108	65 00		13 00	52 00	7 94	72 94
	Sw pt ne hf 5	60	70 00		14 00	56 00	7 47	77 47
	Ne pt 15	60	95 00		19 00	76 00	10 14	105 14
	Sw pt 16	160	190 00	\$165 00	33 00	132 00	12 32	184 32
	Ne pt 16	125	100 00	115 00	33 00	92 00	13 48	128 48
	17	309	360 00		60 00	240 00	32 00	332 00
	Sw hf 18	113	155 00	170 00	34 00	136 00	12 80	180 80
	Ne hf 18	99	155 00	135 00	27 00	108 00	15 80	160 80
	Sw pt nw pt 19	75	40 00		8 00	32 00	4 27	44 27
	Ne pt se pt 19	125	200 00	215 00	43 00	172 00	25 10	246 10
	Sw pt 20	146	190 00		30 00	120 00	16 00	166 00
	E cor 20	6	2 00		1 00	1 00	22	2 22
	Ne hf 20	106	45 00		9 00	36 00	4 80	49 80
5	Ne pt nw hf 18	20	20 00		1 00	16 00	2 17	22 17
5	Sw hf 18	97	20 00		1 00	16 00	2 17	22 17
5	Sw hf ne hf 18	49	20 00		4 00	16 00	2 17	22 17
5	E pt ne hf 18	26	10 00		2 00	8 00	1 08	11 08
5	S q 19	50	35 00		7 00	28 00	3 80	58 80
5	Se pt w q 19	20	12 00		2 40	9 60	1 30	18 30

petitioned to... described, of... concession, and... and sell those... as required by... who petitioned... Corporation of... between lots... Nine in the... shall be made... ere, which the... refuses to be... other person... le, to the... d in the name... TE, REEVE.
... of Tilbury... Government... July, 1880.
... assessment of... No. 1 Govern-... of the Town-... Statutes of... nty of Lamb-... ip of Raleigh... the assessment... of Tilbury East... let.
TE, REEVE.
... construction... nicipality the... Sept., 1880.
... vised Assess-... et forth to be... the Council of... beginning at or... cession of Ra-... McCrae Drain... ble fall is ob-... in creek near... the following... 15, 16, 17, 18... , Cor. 5, and... Drain.
... to be made by... of the said lo-

Con.	Lot or part Lot.	Acres.	Value of Improv't.	As amend- ed by Court of Revision.	Rate in 1880, being 1-5th.	Other four years rate	To cover Inter- est for 4 1-6 yrs at 5 per cent. per annum.	Total Special Rate.
5	W cor 10	30	30 00		6 00	24 00	3 25	33 25
5	Sw pt ne hf 10	33	55 00		11 00	44 00	5 96	60 96
5	Ne pt 10	66	110 00		22 00	88 00	11 73	121 73
6	Ne hf 10	100	25 00		5 00	20 00	2 67	27 67
2 E.B.L.	Se pt s qr 20	15	5 00		1 00	4 00	54	5 54
"	Cr pt Sw pt se hf 20	27	10 00		2 00	8 00	1 07	11 07
"	Cr pt sw pt 20	38	15 00		3 00	12 00	1 60	16 60
"	W cor 20	20	15 00		3 00	12 00	1 60	16 60
"	Ne pt nw hf 20	75	25 00		5 05	20 00	2 67	27 67
"	Ne hf e qr 20	25	3 00		60	2 40	3 32	3 32
	Great Western Railway		40 00		8 00	32 00	4 27	44 27
Total on lands			\$2112 00		\$422 40	\$16 89	\$216 00	\$2338 00
Road between lots 10 and 20			75 00					
do 18 and 19			150 00					
do 1st and 2d Con. E. B			25 00					
do 4th and 5th Con. W.B			50 00					
do 5th and 6th do			33 00					
Total to Roads			\$333 00					
Total to Lands and Roads			\$2445 00					

4th. That the sum of three hundred and thirty-three dollars, assessed on the road allowance shall be paid by the Treasurer of this Corporation out of the general funds of the municipality.

5th. That the Commissioner of R. R. Division No. 1, is hereby appointed Commissioner to let the contract for constructing the said drain and the works connected therewith, by public sale to the lowest bidder (not exceeding the estimate), but every such contractor, with one good and satisfactory surety, shall be required forthwith to enter into bonds for the due performance and completion of his contract according to said plans and specifications, and within the time mentioned in such bond, unless otherwise ordered by the Council; and it shall be the duty of the said Commissioner to cause said drain and works connected therewith, to be made and constructed in accordance with such plans and specifications, and to grant orders on the Treasurer to each contractor, less twenty per cent. of the amount due, until the contract is fully completed and duly accepted by the engineer laying out the work; and for the due performance of these and all duties of Commissioner, the said Commissioner shall be entitled to receive a sum of twenty dollars.

6th. That this By-law shall be published in THE CHATHAM BANNER newspaper for four weeks previous to the final passing thereof, and may be cited and referred to as "The Backus Drain By-law."

J. G. STEWART, Clerk.

S. WHITE, REEVE.

NO. 356—A BY-LAW

For stopping up a certain portion of the original road allowance between the Third and Fourth Concessions, reckoned from the Western Boundary of the Township of Raleigh, in the County of Kent, for the sale of the said portion, for diverting the said original road allowance, and for entering upon, taking, and using certain lands necessary and conveying for such diversion.

Passed 16th August, 1880.

WHEREAS by the Municipal Act the Council of a Township may pass By-laws for stopping up, altering, diverting and selling any original road allowance within the jurisdiction of the Council, and for selling the same; and also for entering upon, breaking up, taking or using any land in any way necessary or convenient for the said purposes, subject to the restrictions and provisions in the said Act contained.

And Whereas the Council of the Township of Raleigh have been petitioned to pass a By-law for the stopping up and sale of those portions hereinafter firstly and secondly described of the original allowance for road between the Third and Fourth Concessions, reckoned from the Western Boundary of the said Township, and for diverting the said road allowance as hereinafter provided.

And Whereas the Great Western Railway crosses that portion of the said road allowance which is hereinafter firstly described, at an acute angle, and the said road allowance, if opened for travel thereon, could not be used without inconvenience to the public, but by the diversion hereinafter provided a safer and more convenient

Over inter- for 4-6 yrs per cent.	Total Special Rate.
3 25	33 25
5 06	60 06
11 73	121 73
2 67	27 67
54	5 54
1 07	11 07
1 60	16 60
1 60	16 60
2 67	27 67
32	3 32
4 27	44 27
10 60	\$2338 06

highway can be substituted. And for these and other good and sufficient reasons it is desirable and expedient to stop up and sell those portions of the said road allowance hereinafter firstly and secondly described, and to divert the said road allowance from the southerly boundary line of such firstly described portion easterly along and immediately adjoining the southerly side of the Great Western R'y Company lands to the road allowance between lots number twelve and thirteen in the said Fourth Concession, so that the new or diverted road allowance shall occupy those parts of said lot number twelve, hereinafter thirdly described.

And Whereas all proper notices have been posted up and published, as required by the Municipal Act.

And Whereas the Corporation of the said Township have agreed to sell the said firstly described portion of the said road allowance to the Great Western Railway Company, whose lands are next adjoining the same on both sides thereof, and who have agreed to purchase the same at the price or sum of Twenty Dollars; and whereas the Great Western Railway Company have also agreed, in consideration of the permanent stopping up of the said portion of the road allowance aforesaid, and of the opening as a public highway of the said diverted road, to pay to the said Corporation in or toward the cost and expense of such opening and diversion such sum as with the said purchase money will amount to Two Hundred Dollars.

And Whereas all persons have been heard in person or by Counsel or Attorney who petitioned or attended upon the Council and desired to be heard.

Therefore it is hereby enacted by the Corporation of the Township of Raleigh, in Council assembled, as follows:

1st. That all those portions of the original allowance for road between the Third and Fourth Concessions, reckoned from the Western boundary of the said Township of Raleigh, described as follows, that is to say:— Firstly. That portion of the said road allowance which is contained between two parallel lines drawn wholly across the said road allowance parallel to each other and to the original centre line of the Great Western Railway, one being seventy feet northerly from said centre line, and the other fifty feet southerly from said centre line, (and which said original centre line was four and three quarter inches north of and parallel to the present centre line of the south track of the said Railway). Secondly. That portion of the said road allowance which lies between the west side of the road allowance between lots Twelve and Thirteen and a line drawn wholly across the said road allowance between the Third and Fourth Concessions, parallel to the aforesaid centre line of said Railway, and distant seventy feet northerly from said original centre line, be and the same is hereby stopped up.

2d. That sale of the portion of the said original allowance for road firstly described in the next preceding clause shall be made to the Great Western Railway Company, who are owners of the lands next adjoining to and on both sides of such portion, for the sum of Twenty Dollars, which the Council thinks is a reasonable price therefor.

3rd. That sale of the portion of the said original allowance for road secondly herebefore described shall be made to the owner of the land adjoining thereto, for the sum of One Hundred Dollars, which the Council thinks is a reasonable price therefor; but in case such owner refuses to become the purchaser at such price, then that sale thereof be made to any other person for the same or a greater price.

4th. That proper and sufficient deeds for the conveyance in fee simple to the respective purchasers of the lands so sold, be executed and duly delivered in the name and on behalf of this Corporation.

5th. That those parcels or tracts of land parts of lot number Twelve in the Fourth Concession, reckoned from the Western boundary of the said Township of Raleigh, described as follows, that is to say:— Commencing upon the west side of the road allowance between lots Twelve and Thirteen, at the distance of fifty feet southerly from the said original centre line of said Railway, measured at a right angle with said centre line; thence southerly along the said west side of said road allowance to a point one hundred and sixteen feet southerly from the said original centre line measured at a right angle therewith; thence westerly parallel to the said original centre line to the south side of the said last mentioned road allowance to a point fifty feet southerly from the said original centre line, measured at a right angle therewith; thence in a straight line to the place of beginning—are hereby taken, opened as, and declared a public highway in lieu of those parts of the said original road allowance so stopped up as aforesaid, and as such shall inure for the benefit of Her Majesty and all her heirs

ed on the road
of the general

ppointed Coun-
orks connected
estimate), but
required forth-
his contract ac-
tioned in such
the duty of the
th, to be made
to grant orders
ount due, until
laying out the
missioner, the

newspaper for
referred to as

TE, REEVE.

between the
boundary of the
e said portion,
upon, taking,

ugust, 1880.
ss By-laws for
nce within the
entering upon,
enient for the
contained.
petitioned to
ter firstly and
rd and Fourth
nship, and for

the said road
the said road
venience to
re convenient

subjects forever; and it shall be lawful for this Corporation, by its servants, agents or workmen, to enter upon and take and use the said lustly hereinbefore described lands for the purpose of carrying this By-law into effect and making the diversion aforesaid. [Read a third time and passed this Sixteenth day of August, A D. 1880.]

JOHN G. STEWART, Clerk.

STEPHEN WHITE, REEVE.

NO. 357—A BY-LAW

To alter the existing limits of School Sections number 5, 6, 7, 8, 9, 12 and 13, in the Township of Raleigh. PASSED 9th September, 1880.

WHEREAS application has been made to the Council to make certain alterations in the limits of School Sections numbered Five, Six, Seven, Eight, Nine, Twelve and Thirteen respectively. And Whereas the Trustees of the said School Sections numbers 5, 6, 7, 8, 9, 12 and 13 respectively, have been duly notified of the proposed alterations to be made in the limits of the said School Sections respectively, as required by sec. 81, cap 204, R. S. O. And Whereas the Council are of the opinion that the above proposed alterations are desirable.

Be it therefore enacted by the Municipal Council of the Corporation of the Township of Raleigh, in Council assembled, under and by virtue of the Act respecting Municipal Institutions, cap. 174, and the Public Schools Act, cap. 204 of the Revised Statutes of Ontario, and amendments thereto.

1st. That lots 6, 7 and 8, in the 9th Concession, are hereby detached from School Sections No. Six and Seven and attached to School Section No. Thirteen.

2nd. That the S.E. half of Lot No. Ten, in the Fourteenth Concession, is hereby detached from School Section No. Seven and attached to School Section No. Nine.

3rd. That the N. W. half of Lot No. Twenty-two and the N. W. half of Lot number Twenty-three, in the Third Concession by the Eastern boundary line, is hereby detached from School Section No. Five, and attached to School Section No. Twelve.

4th. That lots Six and Seven in the Tenth, Eleventh, Twelfth and Thirteenth Concessions, be detached from School Section No. Six and attached to School Section No. Seven.

5th. That this By-law shall take effect and come into force on the first day of January, A.D. 1881.

JOHN G. STEWART, Clerk

STEPHEN WHITE, REEVE.

NO. 358—A BY-LAW

To provide for the formation of a Union School Section to be composed of parts of the Townships of Raleigh and Tilbury East. PASSED 9th Sept'r. 1880.

WHEREAS a majority of the ratopayers, as shown by the last revised Assessment Roll as owners or occupiers of the property hereinafter described, have petitioned the Municipal Council of the said Township of Raleigh, praying that a Union School Section be formed to be composed of a portion of School Section No. Six in the said Township of Raleigh and a part of the Township of Tilbury East.

And Whereas thereupon the said Council appointed John Jenner, Esq., being a fit and competent person therefor, to act as a referee along with another referee to be appointed by the Municipal Council of Tilbury East, and the Inspector of Schools for West Kent, to enquire into and report as to the propriety of granting the whole or any part of the prayer of the said petition; the said report of the said referees being as follows:—"We, the undersigned, hereby report that after reconsidering the matter in question we deem it expedient and we have therefore decided: 1st. That a Union School Section be formed comprising lots One, Two, Three, Four and Five, in the Ninth, Tenth, Eleventh, Twelfth and Thirteenth Concessions, and lots One and Two in the Fourteenth Concessions, all in the Township of Raleigh, together with the following portions of Tilbury East, that is to say, lots A, B, One, Two and Three in the Middle Road survey, and the gore lots One and Two in the Twelfth Concession—to be known as Union School Section number Five, Raleigh.

"2nd. That the School site consist of that part of lot One in the Eleventh Concession of Raleigh lying immediately northward of the Middle Road, and immediately West of the Methodist Episcopal Church burying ground; the limits of the said site to be as follows: the width to be the same as that of the said burying ground, measuring northward from the said Middle Road, and length sufficient to afford one acre, measuring westward from the said burying ground.

"3rd. That the Tilbury part of said School Section shall pay 18-61 of the whole amount to be raised annually for School purposes therein, and the Raleigh part shall pay the remaining 43-61 of the said amount.

"4th. That these proportions shall be paid during the years 1881 and 1882, subject nevertheless to the provisions of the School Law relating thereto.—(Signed),

“WILMOT M. NICHOLS, I.P.S. West Kent; JOHN RICHARDSON, Referee for Tilbury East; — — —, Referee for Raleigh.”

And Whereas the said Council are of opinion that the formation of the said Union School Section is necessary and expedient; and whereas it appears that the Trustees of all School Sections affected thereby have been duly notified.

Be it therefore enacted by the said Municipal Council of the said Township of Raleigh, in Council assembled, under and by virtue of the powers conferred by the provisions of the Public Schools Act, cap. 204, R.S.O., and the amendments thereto.

1. That the said report of the said referees be adopted, and that the formation of the said Union School Section number Five be established in accordance therewith, and that Charles McNeil be appointed to call and preside at the first School meeting.

2. That this By-law shall take effect as soon as a By-law in accordance therewith be passed by the Municipal Council of the Township of Tilbury East, but shall not come into force before the First day of January, 1881.

3. That all By-laws or parts thereof heretofore made by the said Municipal Council of the Township of Raleigh, inconsistent with this By-law, be and the same are hereby repealed.

JOHN G. STEWART, Clerk.

STEPHEN WHITE, REEVE.

NO. 359—A BY-LAW

To fix a place for the nomination of Candidates for the offices of Reeve, Two Deputy Reeves and Two Councillors for the ensuing year; also, to fix the Polling places and to appoint Deputy Returning Officers therefor. PASSED 9th Nov'r, 1880.

WHEREAS by an Act of the Legislature of Ontario, respecting Municipal Institutions, cap. 174, R.S.O., the nomination of candidates for the above mentioned offices is required to take place on the last Monday in the month of December annually.

And Whereas it is necessary to fix Polling places for the next Municipal elections, and to appoint Returning Officers therefor.

And Whereas it is necessary to fix said Polling places and to appoint said Officers by By-law.

Be it therefore enacted by the Municipal Council of the Corporation of the Township of Raleigh, in Council assembled, under and by virtue of the Act, cap. 174, of the Revised Statutes of Ontario, passed in 1877.

1st. That the nomination of candidates for the offices of Reeve, Deputy-Reeves and Councillors shall take place on the last Monday in the month of December, in the Township Hall, at 12 of the clock noon.

2nd. That the Polling place for the First Electoral Division shall be held in the School house in S. S. No. 2, and that Robert Willhams is hereby appointed Deputy Returning Officer therefor.

3rd. That the Polling place for the Second Electoral Division shall be held in the School house in S. S. No. 4, and that John W. Kersey is hereby appointed Deputy Returning Officer therefor.

4th. That the Polling place for the Third Electoral Division shall be held in the School house in S. S. No. 12, and that William W. Holmes is hereby appointed Deputy Returning Officer therefor.

5th. That the Polling place for the Fourth Electoral Division shall be held in the School house in S. S. No. 6, and that Timothy Dillon is hereby appointed Deputy Returning Officer therefor.

6th. That the Polling place for the Fifth Electoral Division shall be held in the School house in S. S. No. 7, and that George Coutts is hereby appointed Deputy Returning Officer therefor.

7th. That the Polling place for the Sixth Electoral Division shall be held in the Township Hall, and that E. McCollum is hereby appointed Deputy Returning Officer therefor.

8th. That the Polling place for the Seventh Electoral Division shall be held in the

house of Henry Pardo, and that William H. Taylor is hereby appointed Deputy Returning Officer therefor.

JOHN G. STEWART, Clerk.

STEPHEN WHITE, REEVE.

NO. 260—A BY-LAW

To provide for draining parts of the Township of Raleigh by the construction of an Outlet for the Tilbury No. 1 Government Drain.

PASSED 5th January, 1881.

WHEREAS F. B. Stewart and others have petitioned the Council of the said Township of Raleigh, praying that as the Government Drain which enters Raleigh on lot No. 1, in the 6th concession has never been opened out to Jeannette's Creek, as proposed, thereby causing the water to back up at certain seasons over the lands of your petitioners, destroying their crops and injuring their property; and that steps be taken to have the obstruction removed and the Drain opened into Jeannette's Creek.

And whereas thereupon the said Council procured an examination to be made by W. G. McGeorge, P.L.S., being a person competent for such purpose of the said locality proposed to be drained by the construction of said drain and has also procured plans and estimates of the work to be made by the said W. G. McGeorge, and an assessment to be made by him of the real property to be benefitted by the construction of said drain, stating, as nearly as he can, the proportion of benefit which in his opinion will be derived in consequence of such drainage by every road and lot or portion of lot; the said assessment so made and the report of the said W. G. McGeorge in respect thereof and of the said drainage works being as follows:

"Having been instructed to make an estimate of the cost of the work of opening an outlet into Jeannette's Creek for Government drain No. 1, of Tilbury East, and of clearing out the drain at its present terminus, and to assess the costs on the lands and roads in Tilbury East and Raleigh in the same proportion as for the original construction of the outlet through Raleigh. I estimate the cost at \$485 00. The drain over the length herein reported on is to be kept in repair at the cost of the Municipalities and lands assessed for the work herein reported on, said Municipalities and lands paying in the same relative proportion as for said work.
 (Signed), W. G. McGEORGE."

And Whereas the said Council is of opinion that the drainage of the locality described is desirable. And Whereas the Engineer has assessed the Township of Tilbury East for benefit of outlet, under cap. 174, sec. 544, R. S. O., and that the sum of \$323.32 has been assessed against the roads and lands in the said Township of Tilbury East, which is required to be paid to the Treasurer of the Township of Raleigh.

Be it therefore enacted by the said Municipal Council of the said Township of Raleigh, pursuant to the provisions of an Act of the Legislature of Ontario, chap. 174, R. S. O., and amendments thereto.

1st. That the said report, plans and estimates be adopted, and the said drain and the works connected therewith, be made and constructed in accordance therewith.

2d. That for the purpose of paying the sum of One hundred and Twenty-eight 36-100 Dollars, being the amount charged against the said lands so to be benefitted as aforesaid, other than roads belonging to the Municipality, the following special rates over and above all other rates, shall be assessed and levied (in the same manner and at the same time as taxes are levied), upon the undermentioned lots and parts of lots, for the year 1881.

SCHEDULE OF LANDS ASSESSED FOR THE CONSTRUCTION OF THE TILBURY EAST NO. 1 GOVERNMENT DRAIN OUTLET.

Con.	Lot or part Lot.	Acres.	Value of improve't	Con.	Lot or part Lot.	Acres.	Value of improve't
7		200	\$11 24	4		200	\$15 02
6	Nw qr	2	50				
6		200	36 25				
6	Se hf	1	15 02				
5	Se hf Nw hf	1	50				
5	Nw hf Nw hf	1	50				
5		2	7 51				
4	Se hf Se hf	1	22 51				
4	Nw hf Se hf	1	6 01				
4	Nw hf	1	6 01				
		100	7 51				
							\$161 68
							323 32
							\$485 00

3rd. That the sum of Thirty-three Dollars and Thirty-two Cents, assessed on the road allowance, shall be paid by the Treasurer of this Corporation out of the general funds of the municipality.

4th. That the Commissioner of R. R. Division No. 2 be hereby appointed Commissioner to let the contract for constructing the said drain and works connected therewith, by public sale to the lowest bidder (not exceeding the estimate), but every such

contract into bond said place use same contract and duplicate persons of these receive 5th. 4th we "The J. G. 8 To appo 188 WHER by By-l Be it ship of Revised 1st. nominat A. D. 18 2nd. and no 3rd. T 1881. 4th. T and no 5th. T Assessor into offic JOHN To appo 188 WHER. poration Be it ship of cap. 174 1st. T into bon Thousand lector's following collect t weeks, a and tha 2nd. Highwa; In the McKelle No. 7, J ander D chael O'

contractor, with one good and satisfactory surety, shall be required forthwith to enter into bonds for the due performance and completion of his contract according to the said plans and specifications. And it shall be the duty of the said Commissioner to cause said drain and works connected therewith to be made and constructed in accordance with such plans and specifications, and to grant orders on the Treasurer to each contractor, less 40 per cent. of the amount due, until the contract is fully completed and duly accepted by the Engineer laying out the work—said Commissioner to become personally responsible if he exceeds said forty per cent.; and for the due performance of these and all duties of Commissioner the said Commissioner shall be entitled to receive the sum of Ten Dollars.

5th. That this By-law shall be published in THE CHATHAM BANNER newspaper for four weeks previous to the final passing thereof, and may be cited and referred to as "The Tilbury No. 1 Government Drain Outlet By-law."

J. G. STEWART, Clerk.

S. WHITE, REEVE.

NO. 361—A BY-LAW

To appoint an Assessor and two Auditors for the Township of Raleigh for the year 1881.
PASSED 17th January, 1881.

WHEREAS it is necessary that the appointment of Assessors and Auditors should be by By-law.

Be it therefore enacted by the Municipal Council of the Corporation of the Township of Raleigh, in Council assembled, under and by virtue of an Act, cap. 174, of the Revised Statutes of Ontario.

1st. That Hugh McPherson, nominated by the Reeve, and Donald McPherson, nominated by the Council, be and they are hereby appointed Auditors for the year A. D. 1881.

2nd. That the salary of the said Auditors shall be the sum of Ten Dollars each, and no more.

3rd. That Salem H West be and is hereby appointed Assessor for the year A. D. 1881.

4th. That the salary of the said Assessor shall be the sum of One Hundred Dollars and no more.

5th. That the appointment of the above named persons to the offices of Auditor and Assessor respectively, shall continue until their successors are appointed and sworn into office, according to law.

JOHN G. STEWART, Clerk.

T. L. PARDO, REEVE.

NO. 362—A BY-LAW

To appoint certain Municipal Officers in the Township of Raleigh for the year A. D. 1881.
PASSED 16th February, 1881.

WHEREAS it is necessary that the appointment of Municipal Officers in this Corporation should be under the seal thereof.

Be it therefore enacted by the Municipal Council of the Corporation of the Township of Raleigh, in Council assembled, under and by virtue of the Municipal Act, cap. 174 of the Revised Statutes of Ontario.

1st. That James Gilhula be and is hereby appointed Collector, upon his entering into bonds, himself and other good and freehold sureties to the amount of Sixteen Thousand Dollars, which bonds will require him to collect all rates levied on the Collector's roll and to pay over the same to the Treasurer of this Corporation in manner following, that is to say: on his receiving his Collector's roll he shall commence to collect the rates, and shall pay over all moneys received by him at least every two weeks, and make his return to the Treasurer of this Corporation as required by law; and that his salary shall be the sum of Ninety Dollars.

2nd. That the following persons be and they are hereby appointed Overseers of Highways, viz:

In the First Rural Road Division—S. L. D. No. 4, John Renwick; No. 3, Thomas McKellar; No. 8, Thomas Timbers; No. 26, Richard Ball; No. 24, James Rhodes; No. 7, Joseph Bullis; No. 84, Nathaniel Jones; No. 13, William Lee; No. 13, Alexander Dolsen, jr.; No. 14, Lawrence Howard; No. 17, James Chinnick; No. 18, Michael O'Rourke; No. 21, Alfred Davidson; No. 25, James Stover.

Deputy Re-
E, REEVE.

construction
ary, 1881.

the said Town-
aleigh on lot
reek, as pro-
ands of your
steps he tak-
e's Creek.

be made by
the said lo-
also procured
orge, and an
he construc-
which in his
d and lot or
l W. G. Mc-
s:

into Jeanette's
at fernibus, and
as for the orig-
over the length
of the work here-
l work.

GEORGE."
locality des-
nship of Til-
that the sum
nship of Til-
p of Raleigh.
nship of Ral-
hap. 174, R.

d drain and
herewith.
ty-eight 36-
benefitted as
special rates
anner and at
parts of lots,

EAST No. 1

Due of improve't	\$15 02
.....	\$128 36
.....	22 52
Raleigh, 10 80	
.....	\$161 68
.....	323 32
.....	\$485 00

ssed on the
the general

ed Commis-
ected there-
every such

In the Second Rural Road Division—No. 1, Joseph Thomas; No. 2, John Slugg; No. 5 & 6, Johnson Orr; No. 9, Charles Phipps; No. 10, Adolph Myers; No. 11, Abraham Shreeves; No. 12, Horace Black; No. 15, Matthew Konnis; No. 16, William Doston; No. 19, Chas. Lenover; No. 20, Amable Ebare; No. 22, John Parsons, jr.; No. 23, John Robbins; No. 23½, D. H. Taylor; No. 68, Frank B. Stewart.

In the Third Rural Road Division—No. 27, Patrick Flaherty; No. 28, Sam'l Hitchcock, sr.; No. 32, John Dillon; No. 33, Chas. Henderson; No. 37, Pat'k Gleason; No. 33, William Pratt; No. 41, John Foxton; No. 42, John Roe; No. 45, Daniel Fraser; No. 46, Martin Ryan; No. 49, George Snell; No. 50, Enoch Laraber; No. 69, Wm. Marshall; No. 70, Alexander McNeil; No. 75, Willis Hosey.

In the Fourth Rural Road Division—No. 29, John L. Doyle; No. 30, Jas. O'Neil; No. 31, James Hea; No. 34, Eliphalet Hackett; No. 35, Albert H. White; No. 36, Robert Mummary; No. 39, William Sales; No. 40, James Early; No. 43, John Robinson; No. 44, Sydney White; No. 47, Geo. Apthorpe; No. 48, George Harvey; No. 51, William Jenner; No. 52, Paul Russell; No. 74, Joseph Boyce.

In the Fifth Rural Road Division—No. 53, John Peat; No. 54, John Sullivan; No. 55, John Irving; No. 56, Joseph Sanford; No. 57, Thomas Doey; No. 58, Joseph Heatherington; No. 61, James Pardo; No. 62, Arthur Coatsworth; No. 71, Joseph Thomson; No. 72, Nicholas McGuigan.

And the said Overseers are hereby required to cause all persons residing on the Town Lines (excepting those residing on the easterly Town Line and north of the Railroad), to perform their Statute Labor on said Town Lines.

3rd. That the following persons be and the same are hereby appointed Poundkeepers, viz:—In the First Rural Road Division—William Johnson, Henry Crump, Richard Brown, Farmer Bennett. In the Second Rural Road Division—Isaac Williams, Garrison Shadd, Samuel Woods, sr. In the Third Rural Road Division—Patrick Dooly, Patrick Hickey, Levi Marshall, Robert Slade, Geo. W. Hatter. In the Fourth Rural Road Division—Duncan Ritchie, James Doyle, Andrew Pardo, Thos. Russell. In the Fifth Rural Road Division—Malcolm Toll, Jesse Millus, James Miller, Jacob Clinasmith.

4th. That the following persons be and the same are hereby appointed Fence-viewers, viz:—In the First Rural Road Division—John Clarkson, Hezekiah Wilcox, Jas. Newkirk. In the Second Rural Road Division—John W. Kersey, Patrick Rice, Geo. Shreeve. In the Third Rural Road Division—James King, John Lee, John E. Bennett. In the Fourth Rural Road Div.—Edwin McCollum, Silas West, Michael Toomey. In the Fifth Rural Road Div'n—George Goulet, Duncan Gray, Wm. Hamlet.

5th. That the appointment of the above-named Collector, Overseers, Poundkeepers and Fence-viewers shall be in force as soon as they have lodged with the Clerk the necessary documents required by law, and shall continue until their successors have subscribed and filed with the Clerk the declaration of office.

6th. That any person neglecting or refusing to take the declaration of office and qualification within twenty days after his appointment, and being notified of the same, shall be liable to a penalty of not less than One dollar nor more than Ten dollars, to be recovered in the usual manner on complaint of the Clerk before any Justice of the Peace having jurisdiction in this Municipality.

7th. That all By-laws or Resolutions, or parts thereof, inconsistent with this By-law, be and the same are hereby repealed.

JOHN G. STEWART, Clerk.

T. L. PARDO, REVE.

NO. 363—A BY-LAW

To appropriate certain sums of money for the improvement of the Roads and Bridges in the Five Rural Road Divisions in the Township of Raleigh, and to confirm the appointment of Commissioners to expend the same. PASSED 16th Feb'y, 1881

WHEREAS it is necessary in accordance with the Municipal Act, Revised Statutes of Ontario, that the sum of \$231.03, accruing from Non-resident Statute Labor tax, should be appropriated as the law directs.

And whereas it is necessary that an additional sum of \$1500 should be appropriated for the improvement of the Roads and Bridges in the Township of Raleigh for the current year.

And whereas it is necessary to appoint Commissioners to expend the same.

Be
Coun
Revis
1st,
the sa
the To
dated
To the
To the
To the
To the
2nd,
propri
hereby
tion to
overdr
work d
the No
where
3rd.
to his
Treasu
4th.
the R
For
"
"
"
"
5th.
as over
balance
From
Charge
JOHN C

Be it therefore enacted by the Municipal Council of the Township of Raleigh, in Council assembled, under and by virtue of the Act respecting Municipal Institutions, Revised Statutes of Ontario.

1st. That the sum of One thousand seven hundred and thirty-one dollars be and the same is hereby appropriated for the improvement of the Roads and Bridges in the Township of Raleigh, in accordance with By-law No. Thirty-eight of the Consolidated By-laws of 1865, and the above-recited Act, that is to say:

To the First Rural Road Division—From Statute Labor tax, the sum of ...\$ 27 73
From Non-resident Land tax..... 300 00

Total appropriation.....\$327 73

To the Second Rural Road Division—From Statute Labor tax, the sum of...\$ 36 45
From Non-resident Land tax..... 300 00

Total appropriation.....\$336 45

To the Third Rural Road Division—From Statute Labor tax, the sum of...\$ 32 10
From Non-resident Land tax..... 300 00

Total appropriation.....\$332 10

To the Fourth Rural Road Division—From Statute Labor tax the sum of...\$ 90 20
From Non-resident Land tax..... 300 00

Total appropriation.....\$390 20

To the Fifth Rural Road Division—From Statute Labor tax the sum of...\$ 44 55
From Non-resident Land tax..... 300 00

Total appropriation.....\$344 55

2nd. That it shall be the duty of each Commissioner to expend the amount so appropriated in the improvement of the Roads and Bridges in his Division; and he is hereby authorized and empowered to grant orders on the Treasurer of this Corporation to the parties filling contracts to the amounts so appropriated, (less the amount overdrawn in the respective Divisions in 1880), stating on the order the nature of the work done and where it was performed. Provided, that the amount accruing from the Non-resident Statute Labor tax shall be expended in the Statute Labor Division where it was collected, as reported to each Commissioner by the Clerk.

3rd. That no Commissioner shall be allowed to exceed the amount so appropriated to his Division without first having obtained the consent of the Council and the Treasurer notified of the same.

4th. That the appointment of the following persons as Commissioners in each of the Rural Road Divisions is hereby conformed:—

- For the First Rural Road Division—William Irwin.
- “ Second “ “ —P. T. Barry.
- “ Third “ “ —William Drew.
- “ Fourth “ “ —Thomas L. Pardo.
- “ Fifth “ “ —Alexander Goulet.

5th. That it shall be the duty of the Treasurer to withhold the following amounts as overdrawn from the respective Divisions, which will be charged with the same on balance sheet of the Auditors' Report on the Treasurer's Accounts, viz:—

From the First R. R. Div., \$96.64; Second do., \$77.45; Third do., \$33.01—and to charge the said Divisions with the said sums.

JOHN G. STEWART, Clerk.

T. L. PARDO, REEVE.

John Slagg;
No. 11, Ab-
o. 16, William
n Parson; jr.:
wart.

Sam'l Hitch-
k Gleason; No.
Daniel Fraser;
No. 69, Wm.

Jas. O'Neil;
White; No 36,
43, John Rob-
e Harvey; No.

Sullivan; No.
No. 58, Joseph
No. 71, Joseph

is residing on
d north of the

ointed Pound-
Henry Crump,
en—Isaac Wil-
Division—Pat-
atter. In the
Pardo, Thos.
Millus, James

nd Fence-view-
h Wilcox, Jas.
ick Rice, Geo.
John E. Ben-
Michael Too-
Wm. Hamlet.
Poundkeepers
the Clerk the
ccessors have

of office and
otified of his
than Ten dol-
efore any Jus-

with this By-

DO, REEVE.

s and Bridges
to confirm the
Feb'y, 1881
vised Statutes
te Labor tax,

be appropri-
f Raleigh for

the same.

AUDITORS' REPORT.

S. J. HARVEY in account with the Municipality of the Township of
 Raleigh, for Receipts and Expenditures of the Township for the
 year 1880.

1880.	RECEIPTS.	DR.
Jan. 14	To Cash bal. from last account.....	\$3173 34
Feb. 5	Clerk Police Court, N. Bell vs. Win. Bell.....	1 00
	12 Pat. Sullivan, Collector, 79, bal. taxes.....	350 32
Mar. 1	C. S. R. Co., special school rate, U. S. S. 2½ per Pat. Sullivan, Collector.....	1 28
	6 C. G. Charteris, Esq., wild land tax.....	2007 19
	20 Treas. Rond Eau & G. R. Coy. bal., asst. G., M. I. C. and Lourie drains.....	105 00
May 17	I. Evans, Inspector of Licenses W. Kent.....	42 95
June 30	Interest C. B. Commerce to date.....	95 01
July 15	I. Evans, Inspector of Licenses W. Kent.....	17 15
Sep. 6	Clergy Reserve fund.....	37 38
	9 Parish Steeper, pound-keeper for horse sold.....	9 90
Oct. 13	James Gilhula, Collector to date.....	1061 72
	27 do do do.....	1286 05
	27 Sale of Debentures 135 to 138 Backus drain.....	1689 60
Nov. 9	Jas. Gilhula, Collector to date.....	2321 44
	22 do do do.....	4155 70
Dec. 13	do do do.....	7374 90
	13 J. H. Gilhula, pound-keeper for horse sold.....	2 05
	13 J. W. Kersey, J. P., fine.....	2 00
	22 W. R. Fellows, Clerk Harwich. asst. Flook Dr.....	549 00
	24 G. W. R. Co., am't agreed for diverted road con. 3 & 4.....	200 00
	28 Jas. Gilhula, Collector to date.....	4180 49
1881] 31	Interest C. Bank of Commerce to date.....	67 50
Jan. 5	Jas. Gilhula, Collector to date.....	781 37
	5 Sale of Road lot 19, con. 9, A and 7.....	120 00
	14 Jno. Marshall, per J. G. Stewart, taxes on Gil. Dr.....	5 25
	14 Jas. Gilhula, Collector, balance of taxes.....	581 07
Total receipts.....		\$30278 66

1880	EXPENDITURES ACCOUNT.	CR.
Mar. 6	By Cash C. G. Charteris, balance County rate, 1879.....	\$2012 30
1881.		
Jan. 6	Cash C. G. Charteris, part County rate, 1880.....	1500 00
	14 Municipal grant to schools equal Government grant.....	507 00
	Miscellaneous account.....	508 66
	Water course account.....	12 75
	Charity account.....	69 75
	Salary account.....	351 60
	Sheep and dogs account.....	120 08
	Special school rate account.....	5742 61
	School sections for school houses account.....	6 99
	Foads and bridges account.....	1852 29
	Town line account.....	134 60
	C. S. R. Co., con. Line 3 and 4.....	60 50
	Municipal drains.....	8017 10
	Government drains.....	2940 19
Total amount expended.....		\$24544 36
Balance in Treasurer's hand.....		5734 30
Total.....		\$30278 66

1880

MISCELLANEOUS ACCOUNT.

Cr.

Township of
hip for the

DR.

..\$3173 34
.. 1 00
.. 350 32

or
.. 1 28
.. 2067 19

M.
.. 105 00
.. 42 95

.. 95 01
.. 17 15
.. 37 38

.. 9 90
.. 1061 72
.. 1286 05

.. 1689 60
.. 2321 44
.. 4155 70

.. 7374 90
.. 2 05
.. 2 00

.. 549 00
.. 200 00
.. 4180 49

.. 67 50
.. 781 37
.. 120 00

.. 5 25
.. 581 07

..\$30278 66
Cr.

9.\$2012 30

.. 1500 00
nt. 507 00
.. 598 66

.. 12 75
.. 60 75
.. 351 60

.. 120 08
.. 5742 61
.. 6 99

.. 1852 29
.. 134 60
.. 60 50

.. 8017 10
.. 2940 19
\$24544 36
.. 5734 30

..\$30278 66

Jan. 19	By Cash W. H. Taylor, election exp., E. Div. No. 6,	\$ 8 50
	J. Flater, S. L. tax refunded.....	4 00
	M. Dillon, do do	5 00
23	E. McCollom, election expenses, E. Div. No. 5....	8 50
	John Hunter, postage.....	6 58
27	T. Dillon, election expenses, E. Div. No. 3.....	8 50
Feb. 4	Geo. Coutts, do No. 4.....	8 50
	Trustees S. S. No. 7, use of school house, M. elect.	2 00
	5 W. Holmes, election expenses, Div. No. 2.....	8 50
	Robt. Williams, do No. 1.....	8 50
	S. & E. F. Stephenson, Town printing.	18 52
13	L. C. Lamont, S. L. tax refunded.....	12 00
Mar. 1	John Jenner, reg. births, marriages and deaths, 1879	17 70
	J. Jenner, election expenses and registration acct do 16th Feb., 1880.....	9 00
	6 P. D. McKellar, registration plans of Buckhorn and deed to Geo. Bennett, 3 1/2 acres land.....	2 90
	R. Cooper, assessment rolls.....	6 06
	do stationery for Treasurer.....	3 40
	Charles Crow, S. L. tax refunded.....	2 00
15	Trustees S. S. No. 4, use of sch. house mun. elect'n, '79	2 00
31	Trustees S. S. No. 6 do 1880.....	2 00
April 1	Geo. Jordan, S. L. tax refunded.....	3 00
	9 P. Harwood, do do	4 00
	12 H. Pardo, use of house for polling place mun. elect'n	2 00
	26 A. Pardo, cleaning Town Hall.....	4 00
	28 J. R. Gemmill, Township printing.....	38 37
May 24	Trustees S. S. No. 4, use of school house M. elect..	2 00
June 1	Hen. Pardo, polling place election, 1879.....	4 00
	10 Hart & Rawlson, S. L. blanks.....	1 61
	24 J. G. Stewart, posting notices for closing line 14 & 15	1 00
	J. G. Stewart, posting notices for closing line 7 & A	1 00
	J. G. Stewart, posting notices, appeals Court of Rev.	1 00
July 13	John Hunter, postage to date.....	1 50
	26 J. H. Ballah, use of Hall, Merlin, for Div. Court..	15 00
	S. White, for C. H. Wentz, copying pad for Clerk..	5 00
Aug. 12	P. T. Barry, postage to July 8th.....	8 22
	20 R. Cooper, stationery for Clerk.....	13 26
Sep. 10	J. F. Harper, painting notice boards.....	2 00
	W. Ball, ballot box.....	2 50
	J. R. Gemmill, Township printing.....	32 56
Nov. 9	Thos. Wright, S. L. tax refunded.....	2 00
	John Jenner, referee fees U. School, Merlin.....	5 40
	22 N. Robinson, S. L. tax refunded.....	3 00
	Wm. Crawford, do	12 00
	Hen. Crump, do	2 00
Dec. 13	H. White, do per Hutchinson....	2 00
	S. Glenn, do	4 00
	M. Ryan, do	2 00
	M. Dillon, do	2 00
	Pat. Dooley, do	1 00
	J. G. Stewart, 1/2 day at Merlin, one day at Chatham, and preparing Rolls, &c., for referees U. S. S. No. 5	4 00
	J. G. Stewart, serving notices to School Trustees for continuance of By-law Union S. S. No. 5.....	3 50
17	S. & E. F. Stephenson, Township printing.....	7 92
	A. Linsen, taxes refunded personal property.....	59
21	Geo. Broadbent, S. L. tax refunded.....	2 00
24	Wm. Burgess, do	5 00
31	Jas. Heatherington, do Div. No. 58....	90 00

Dec. 31	R. N. Peck, S. L. tax refunded.....	\$	4 00
	R. Williams, do		12 00
	D. Smith, do		2 00
1881]	W. H. Dean, do		2 00
Jan. 5	Geo Bennett, repairing Town Hall door and gates..		50
	S. White, measuring and settling for land for road con. line A & 7.....		4 00
	J. W. White, making deeds for A & 7.....		10 00
	John Hunter, postage for Treasurer to date.....		1 31
	6 Mrs. H. White, S.L. tax refunded, P W. McEachman		2 00
14	J. Williams, tax refunded.....		2 22
	Mrs. Van Rankin, do		82
	G. W. Smith, do		23 17
	P. T. Barry, postage half year.....		7 48
	Total.....	\$506	66

1880 **WATER COURSE ACCOUNT.** Cr.

April 1	By Cash W. E. Poindexter, cleaning water course N. E. $\frac{1}{4}$ & N. W. $\frac{1}{4}$ G, con. G.....	\$1	00
Dec. 13	J. H. Gillhula, do S $\frac{1}{2}$ lot 9, con. 11..	4	75
1881]20	Thos. Eves, assessed in error on water course refund	6	00
Jan. 5	M. Ritchie, selling water course.....	1	00
	Total.....	\$12	75

1880 **CHARITY ACCOUNT.** Cr.

Feb. 5	By Cash A. Jahnke, coffin for Wm Skinner.....	\$	4 00
Mar. 1	Geo. Marshall, goods furnished to Mrs. Watts....	30	28
	Thos. Stone, care of Mrs. Ann Handford 6 weeks..	9	00
	Martha Lynch.....	3	00
April 1	Robt Harris.....	3	00
26	Mrs. Lynch.....	3	00
	S. Henry.....	3	00
May 25	Martha Lynch.....	2	00
	Hen. Williams, burying Jane Stewart.....	6	00
June 4	J. E. Simpson, care and board of James Peters....	12	00
	1 Becca Harris.....	3	00
	24 Geo. Coutts, goods for S. Henry.....	4	00
	26 A. Jankhe, coffin for Mrs. Goutie.....	4	00
	30 B. Harris.....	3	00
July 8	Martha Lynch.....	1	00
	13 John Hunter, goods for E. Blackmore.....	1	00
Aug. 16	Martha Lynch.....	1	00
	Thos. Stone, 24 weeks board of Mrs. Handford....	36	00
Sep. 16	Ed. Blackmore.....	8	00
Oct. 23	Jno. Brown, assisting to remove dead body.....	1	50
Nov. 9	Thos Stone, boarding and lodging Mrs. Handford.	18	00
	Sam Henry.....	4	00
Dec 4	Drs. Holmes & McKeough, in full attend. Mrs. Wires	8	00
	13 Moses Brown.....	5	00
	Thos Stone, support of Mrs. Handford	7	50
	17 Geo. Coutts, goods to Henry.....	4	00
	Jno. Hunter, shoes Moses Brown.....	1	50
1881]18	T. B. Escott, goods to Allan Vickey.....	3	00
Jan. 5	Sam Henry.....	2	00
	Mrs. M. Stuart, care of Moses Brown.....	7	00
	Martha Lynch.....	2	00
	Total.....	\$199	78

1880

SALARY ACCOUNT.

Cr.

Feb. 12	By Cash Pat. Sullivan, Collector, 1879.....	\$	95 00
Mar. 1	John Jenner, late Clerk, balance.....		16 66
	9 H. McPherson, Auditor.....		10 00
	15 D. McPherson, Auditor.....		10 00
April 26	S. H. West, part as Assessor.....		45 00
May 11	J. G. Stewart, part as Clerk.....		40 00
	25 S. West, balance.....		50 00
July 8	J. G. Stewart, part as Clerk.....		49 00
	S. White, wages and mileage.....		22 40
	R. J. Morrison, do.....		25 60
	Wm. Irwin, do.....		20 80
	Alex. Goulett, do.....		18 20
	G. H. Dolsen, do.....		18 00
Aug. 12	P. T. Barry, do.....		6 00
Sep. 9	J. G. Stewart, part as Clerk.....		40 00
Nov. 9	do selecting Jury.....		7 00
	S. White, do.....		3 50
Dec. 13	S. West, do.....		3 50
	S. White, wages and mileage.....		14 40
	R. J. Morrison, do.....		19 20
	W. Irwin, do.....		15 60
	G. H. Dolsen, do.....		18 00
1881	A. Goulett, do.....		15 60
Jan'y 5	S. White, balance do.....		2 40
	R. J. Morrison, do.....		3 20
	Wm. Irwin, do.....		2 60
	A. Goulett, do.....		2 60
	G. H. Dolsen, do.....		3 00
	S. J. Harvey, salary as Treasurer.....	200	00
	J. G. Stewart, balance salary as Clerk.....	63	34
14	James Gilhula, salary as Collector.....	100	00
	Total.....	\$	931 60

1880.

DOGS vs. SHEEP ACCOUNT.

Cr.

Jan'y 19	By cash Joseph Heatherington, tax refunded.....	\$	1 00
	Wm. Craford, " " ".....		1 00
Feb 1	James Gilhula, damage to sheep,		5 33
April 1	Perry Chase, tax refunded		1 00
	26 Wm Barry, damage to sheep.....		47 33
	William Black, ".....		4 34
	Moses Goodson, ".....		2 93
May 11	Miles Dillon, ".....		5 50
June 4	John Lark, ".....		5 33
	Philip Brady, ".....		4 00
	Watson Guy, ".....		3 33
May 25	Henry Williams, tax refunded. 1879.....		1 00
Aug. 16	Isaac Cormer, damage to sheep.....		9 66
Nov'r 9	John Jackson, ".....		5 33
	William Lowrie, ".....		12 00
	William Wellwood, tax refunded		1 00
	Enoch Larabee, ".....		1 00
	25 James Black, ".....		1 00
Dec'r 13	Philip Brady, damage to sheep		4 00
	A. H. White, tax refunded per Hutchinson,		1 00
	17 Andrew Limer, ".....		1 00
1881			
Jan'y 5	Barbara McEachran, ".....		1 00
	14 Samuel Henry, ".....		1 00
	Total.....	\$	120 03

4 00
12 00
2 00
2 00
50
4 00
10 00
1 31
2 00
2 22
82
23 17
7 48
\$506 66
Cr.
\$1 00
4 75
6 00
1 00
\$12 75
Cr.
4 00
30 28
9 00
3 00
3 00
3 00
3 00
2 00
6 00
12 00
3 00
4 00
4 00
3 00
1 00
1 00
1 00
36 00
8 00
1 50
18 00
4 00
8 00
5 00
7 50
4 00
1 50
3 00
2 00
7 00
2 00
\$199 78

1880		SPECIAL SCHOOL RATE.		Dr.
Dec. 13	To cash amt. levied	S. S. No. 13, 5.9-10	\$498 58	
	S. S. No. 2, resid't	Union " 1, 9	129 49	
	and non-resident	" " 2, 14.2-10	170 12	
	rolls--rate 2.7-10	" " 2½, 2.3-10	124 78	
	\$404 25	" " 3, 2.95-100	204 65	
	S. S. No. 3, 1.77	" " 4, 3.5-100	186 96	
	4, 4.5-10	Chatham R. C.	3.6-10	18 16
	5, 3	R. C. 4, 5.3-10	208 19	
	6, 3.9-10	R. C. 5, 2.7-10	184 51	
	7, 2.9-10	R. C. 6, 5.6-10	366 27	
	8, 2.3-10			
	343 83			
	9, 4.2-10			
	451 14			
	10, 3.1-10			
	347 51			
	12, 3.2-10			
	367 72			
			Total.....	\$5744 11

1880		SPECIAL SCHOOL RATE ACCT.		Cr.
Dec'r 13	By cash Trustees	S. S. No. 2, both rolls in full	\$ 404 25	
	" " " "	4, " " " "	458 58	
	" " " "	5, " " " "	406 19	
	" " " "	6, " " " "	334 19	
	" " " "	7, " " " "	301 13	
	" " " "	8, " " " "	340 37	
	" " " "	9, " " " "	451 14	
	" " " "	10, " " " "	347 51	
	" " " "	R. C. 5, " " " "	184 51	
	" " " "	" 4, " " " "	208 19	
	" " " "	" 6, " " " "	306 27	
	" " " "	Union 2½, " " " "	123 28	
	E. McCollum, equalizing	Union S. S. Nos. 2½, 3 & 4,	3 00	
	Trustees S. S. 13, both rolls in full,		495 97	
	16 " " R. C., Chatham,		18 16	
	17 " " Union S. S. No. 3,		203 15	
	" " " 12,		367 72	
	18 " " " 4,		185 46	
	S. West, tax refunded, S. No. 8 in part		3 46	
	21 Trustees Union No. 2, both rolls in full		170 12	
	24 H. McGregor, part tax refunded No. 13,		2 61	
	31 Trustees S. S. No. 3, both rolls in full		297 86	
	" " Union 1, " "		129 49	
	Balance to Union S. No. 2½, 3 and 4, 50 cts. each.		1 50	
			\$5744 11	

1880		R. R. DIVISION No. 1 ACCOUNT.		Dr.
Mc'h 1	To cash from Statute Labor tax		\$ 51 00	
1881]	Non-resident land fund,		300 00	
Jan'y 5	Sale of road, lot 19, con. A & 7, less expenses,		103 95	
	Overdrawn by order		96 64	
			Total.....	\$551 59
1880		CR.		
Jan'y 14	By cash overdrawn from last account,		\$ 96 05	
	19 D. C. Morden, ditching, con. 8,		4 00	
	R. Britton, " "		11 75	
Mc'h 1	George Wennop, work, con. 6,		2 25	
	R. Agur, work, 19 and 20 side road		2 00	
	L. Gouter, removing timber 12 and 13 side road		1 00	
	15 J. D. Irwin, clearing obstruction gov't drain		4 00	
	J. Buchanan, culvert on 5th con.		5 00	
April 3	R. Fox, burying two dogs,		1 00	
	J. Collins, rep'g bridge, taking obstructions gov't dr.		4 00	
	H. Crump, work on 5th con.		4 00	
	H. A. Dolsen, culvert on 5th con		5 00	

Dr.			
\$498 58	April 3	James Rhodes, bridge on 8th con.....	\$ 10 00
129 49		S. Zebbs, repairing bridge on 6th con.....	4 75
170 12		Wm. Johnson, culvert on 18 and 19 side road.....	6 25
124 78	20	John McCombie, scraper.....	4 00
0 204 65	May 11	George Morrison, work on bridge, 12 and 13 side r.	6 00
0 186 96		S. Zebbs, repairing bridge on Raleigh plains drain..	5 00
18 16		F. B. Stewart, oak plank for bridges.....	15 34
208 19		N. Jones, scraping, 2nd con.....	10 00
184 51	June 4	J. Thackery, culvert on 6th con.....	7 10
306 27		E. Larkin, chopping and logging 19 & 20 side road,	3 00
		Thomas Rice, repairing bridge R. P. drain, con 6..	6 00
		Thomas Irwin, timber for bridge on river road	14 00
\$5744 11	July 8	W. W. Reddick, plowing and scraping, 2nd con....	9 00
		W. G. McGeorge, taking levels 2nd con.....	5 00
Cr.		H. Crump, plowing and scraping, 2d con.....	25 50
\$ 404 25		Thomas Lee, culvert on 18 and 19 side road.....	5 00
458 58		H. Dean, repairing bridge on 12 and 13 side road..	3 25
406 19	15	S. Zebbs, plowing and scraping on 2nd con.....	7 00
334 19		J. Carley, do do do	8 00
301 13		P. Brady, do do do	20 00
340 37	26	J. Hacket, bridge on river road.....	9 00
451 14		S. Zebbs, plowing and scraping on 2nd con.....	7 40
347 51		Thomas Drew, repairing bridge on con. 5.....	5 00
184 51		F. B. Stewart, plank for bridge.....	11 75
208 19	31	J. Carley, plowing and scraping on 9th con.....	15 00
306 27		D. Lague, do do do	36 00
123 28		P. Brady, do do do	2 50
3 00	Aug't 9	W. Mason, repairing bridge on 8th con,	6 00
495 97		Thomas Timbers, plowing and scraping on 2d con..	16 00
18 16		John Carley, do do do ..	20 94
203 15	9	Henry Crump, do do do ..	6 00
367 72	12	N. Bell, do do do ..	18 00
185 46	16	David Lague, do do do ..	16 50
3 46	Sept 25	John Carley, do do do ..	3 50
170 12		S. G. Aldis, plank for bridges	34 76
2 61	Dec. 13	William Irwin, commissioner's fees	26 00
297 86		Joseph Bullis, repairing culvert on 4th con.....	3 00
129 49			
1 50			\$551 59

1880 R. R. DIVISION No. 2 ACCT.

\$5744 11			
Dr.			
\$ 51 00	M'ch 1	To cash from Statute Labor tax.....	\$ 67 00
300 00		Non-resident lands fund	300 00
103 95	Dec 31	Cash overdrawn.....	77 45
96 64			
		Total.....	\$444 45
\$551 59			
Cr.			
\$ 96 05	Jan'y 14	By cash overdrawn from last account,	\$ 63 74
4 00	May 11	Chas Johnson, culvert on Drake road	4 00
11 75		J Matthews, repairing bridge 6 and 7 line	1 00
2 25		F. B. Stewart, oak plank for two culverts in 1879..	6 50
2 00	June 24	J Matthews, repairing bridge line 6 and 7	2 50
1 00	July 8	J. D. Irwin, do 12 and 13 side road....	8 50
4 00		H. Black, hauling plank from mill	1 50
5 00		R. West, filling in two culverts and grading Drake r,	8 50
1 00	26	F. B. Stewart, plank to repair four bridges.....	5 66
4 00		H. D. Kersey, repairing bridges line A and 8.....	5 00
5 00	Aug 31	N. Bell, filling old culvert line 5 and 6.....	3 00
1 00	Sept'r 9	R. West, filling in two culverts Drake road, con 3..	5 00
4 00	Oct'r 12	Thomas McCarte, repairing culvert line A and 8 ..	5 00
4 00	Nov'r 1	John Lee, bridge on line A and 8.....	57 00
5 00		S. Zebbs, plowing and scraping 12 and 13, line A & 8	18 00
	22	Thomas Rice, bridge on line 7 and A	15 00

Dec'r 1	M. Kearns, bridging, plowing and scraping, 4 & 5..	\$ 32 00
	J. W. Kersey, bridge line 4 and 5, R P drain	136 00
4	George Stinger, bridge on gov't drain line 4 and 5..	20 00
	Thomas Clark, spikes, nails and posts, line A & 8..	1 00
13	A. Timbers, repairing bridge, lot 7, line 5 and 6 ..	1 00
	R. West, filling approach to forks bridge, D road..	2 00
	F. B. Stewart, 450 feet plank per H Black, line 5 & 6	4 50
	J. W. Kersey, extra work on bridge, line 4 and 5..	2 00
	T. Drew, plowing, scraping and rep. bridge, 12 & 13	2 50
	R. J. Morrison, commissioner's fees.....	21 55
17	S. Zebbs, repairing 12 and 13 side road	5 00
24	H. Black, bridge con 5 and 6.....	4 00
31	S. Zebbs, part pay filling approaches to Bridge....	3 00
		<u>\$444 45</u>

1880 R. R. DIVISION No. 3 ACCT.		Dr.
M'ch 1	To cash from Statute Labor tax.....	\$ 51 08
	Non-resident lands fund.....	300 00
Dec 31	Overdrawn by order.....	33 01
	Total.....	<u>\$384 09</u>

CR.

Jan'y 14	By cash overdrawn from last account	\$ 59 18
Apr 26	Thomas Wallace, repairing line 9 and 10 (1879)....	1 00
June 16	Samuel Glenn, scraping Center road.....	6 00
July 8	J Lee, repairing bridge and grading 6 & 7 side road	15 75
10	J. H. Gillhula, culvert line 12 and 13	9 75
	M. Ryan, grading 9 and 7 side road.....	7 75
Aug 31	M. Brennan, bridge on con 10	3 00
Sept'r 9	J. H. Gillhula, chopping and logging, con 14 .. .	30 00
25	do do do do	20 00
Oct'r 20	do do do do	14 00
Nov 17	S Wellwood, bridge 6 & 7 side r'd, rep'g bridge 4 & 5	18 00
19	D. Hickey, repairing bridge and grading.....	11 00
22	T. Gillhula, cov'g bridge and rep'g culvert, con 11..	8 50
	Jas H. Gillhula, chopping and logging, con 14.....	15 00
	do bridges, line 13 and 14.....	10 00
	J. H. Smith, repairing culvert	4 00
	Alex T. Ward, repairing bridge, con 10	3 00
Dec'r 1	John Lee, repairing bridges, con 11.....	10 90
	Wm Gamby, repairing two culverts, 6 and 7 side r'd	4 00
13	M. Ryan, ditching and logging, con 4	20 00
	J. Howard, chopping, etc.....	12 00
	Jas H Gillhula, repairing bridge, con 13	2 50
	Dennis Hickey, ditching, con 9.....	3 00
	G. H. Dolsen, commissioner's fees.....	17 50
17	John E. Bennett, repairing bridge C road.....	1 00
	Jas H. Gillhula, repairing bridge on Middle road....	10 00
18	Wm Ryan, chopping on con 14	10 00
24	Thos Malott, clearing logs off con 14	3 00
	Wm Washington, repairing bridge line 11 and 12..	1 50
29	S. F. White, plank for culvert 12 and 13 side road.	7 83
1881] 31	Ed Broomfield, ditching on con 14.....	19 00
Jan'y 5	Robt Mason, bridge on con 14	4 85
	John King, ditching, etc.....	17 50
	G. H. Dolsen, balance commissioner's fees	2 48
	Total.....	<u>\$384 09</u>

1880 R. R. DIVISION No. 4 ACCT.		Dr.
M'ch 1	To cash from Statute Labor tax.....	\$ 90 65
	Non-resident lands	300 00
	Total.....	<u>\$396 65</u>

CR.

Jan'y 14	By cash overdrawn from last account	\$ 44 54
Feb'y 7	J Hacket, clear'g gov't drain, cons 9 to 11, 12 & 13 s.r	5 00
April 26	W. Giddens, plank	4 32
May 28	C. Apthorpe, repairing bridge line 12 and 13	11 00
June 4	Nelson Robinson, balance logging line 10 & 11	4 00
	16 Chas Hammond, repairing bridge line 9 and 10	3 00
	23 W. Millar, clearing obstructions from bridge, 12 & 13	3 00
	S. White, three new scrapers and repairing others	26 90
July 31	A. H. White, repairing three culverts 18 & 19 side r	8 50
Aug 9	J. O'Neil, filling in bridge at J Goulet's, Middle r'd	7 50
	A. Horn, grading 18 and 19 side road	18 26
	E. Hacket, repairing scraper	1 50
	16 J. O'Neil, clearing out forty rods ditch, 18 & 19 s r.	7 60
Sept'r 9	Henry Parde, repairing bridge line 13 and 14	5 00
	J. Early, do do 10 and 11	2 00
	F. Towl, culvert line 18 and 19	18 00
	Edwin Smith, repairing culvert on Middle road	2 00
	14 Wm Millar, logging, line 12 and 13, lot 16	15 00
	29 D. Broadbent, ditching, 13 and 14	17 00
	S. West, repairing culvert, Middle road	4 90
Nov'r 1	D. White, do do do	1 50
	6 B. Broadbent, do line 13 and 14	2 00
	8 J. Green, ditching, 12 and 13, and 13 and 14	50 00
	9 F. Towl, repairing bridge 8 and 9	8 00
	Geo Bennett, bridge and grading, line 12 and 13	15 25
	J. O'Neil, removing obstruc. from creek, 18 & 19 s.r	0 50
	J. Morris, grading and culvert, line 12, 13	11 00
	do ploughing and scraping	15 00
	Thos Hacket, ditching and grading, lot 13, line 10, 11	25 00
	R. Tooley, repairing bridge, lot 23, line 9 and 10	5 00
	15 J. Green, ditching, line 13 and 14	7 76
	25 S. Johnson, cutting brush, 18 and 19 side road	2 00
	29 S. C. White, repairing scraper	2 00
Dec'r 8	H. Jenner, repairing bridges on Middle road	2 00
	10 And Pardo, repairing culvert do	1 00
	13 W. Giddens, plank	4 00
	D. Broadbent, ditching, line 13 and 14	3 00
	J. Waddick, repairing culvert, line 9 and 10	3 00
	P. Brady, cleaning Waddick drain on R'd	1 00
	M. Ritchie, repairing culvert, line 9 and 10	1 50
	1881] S. White, commissioner's fees	19 38
Jan'y 10	B. S. Scaman, repairing bridge, Middle road	2 00
	14 D. Broadbent, ditching, line 13 and 14	3 00
		\$393 01
	Balance	3 64
	Total	\$396 65

1880 R. R. DIVISION No. 5 ACCT. Dr.

Jan'y 14	To cash balance from last account	\$ 4 50
M'ch 1	Statute Labor tax	61 10
	Non-resident land fund	300 00
		\$365 60

CR.

M'ch 1	By cash B. Manning, bridge T R	\$ 17 60
April 3	J. Rolland, culvert, line 14 and 15	6 50
	15 R. Makey, scraping C R	3 00
	26 G. Thomas, ditching, line 14 and 15	4 75
	do two culverts, four rod road	5 50
	E. Broomfield, ditching, line 14 and 15	20 00
May 11	J. Howard, do 15 and 16	4 00
		\$384 09
	Dr.	
	\$ 96 65	
	300 00	
	\$396 65	

May	12	J. McLean, ditching on line 14 and 15	\$ 10 20
	22	E. Broomfield, do 14 and 15	10 30
	25	B. Freeman, repairing bridge do	2 00
June	4	L. Taylor, culvert on four rod road	7 00
	10	Jos Rolland, ditching, line 14 and 15	6 00
		do removing tree, 18 and 19 side road	1 95
	18	George Thomas, ditching, line 14 and 15	6 00
	24	J. Howard, do do 15 and 16	8 00
		do do do do	5 00
	29	J. Pike, do do 14 and 15	8 00
July	13	A. Moore, bridge on Centre road	7 00
	28	J. Pike, ditching, line 14 and 15	2 00
Aug	7	J. Howard, do 15 and 16	5 80
	16	do do do	12 00
Sept	9	J. Olinanasmith, do 14 and 15	8 20
	24	M. Ryan, logging, line 14 and 15	10 00
Nov'r	4	G. Jones, ditching, line 15 and 16	25 00
	6	E. Broomfield, do	19 50
		J. Howard, do	4 00
		J. Sullivan, culvert on four rod road	7 00
		A. Sagee, ditching, line 14 and 15	13 50
	25	Jas Miller, scraping 18 and 19 side road	5 00
Dec'r	1	C. Watts, logging and ditching, line 14 & 15, let 1.	36 00
		Jas H. Gillhula, do do do	4 00
	13	T. L. Pardo, bridge plank	22 06
		E. Sykes, filling culvert on Centre road	1 50
		Alex Goulett, commissioner's fees	21 00
	18	Jer Freeman, repairing culvert on four rod road	2 00
1881]	31	A. Sagee, bridge on line 15 and 16	6 00
Jan'y	5	Jas Rolland, ditching, line 14 and 15	4 40
	14	Jas Campbell, repairing scraper	1 00
			<u>\$342 66</u>
		Balance,	22 94
			<u>\$365 60</u>

1880 Town Line Raleigh and Tilbury Acct.

			DR.
Jan'y	14	To cash balance from last acct.	\$ 10 78
June	14	" appropriations	50 00
		CR.	\$60 78
Sept.	18	By cash George Stinger, repairing bridges	\$ 3 00
Nov'r	9	E. G. Morrison, 2½ days hauling earth, etc.	8 00
Dec'r	4	J. & W. McKeough, 26 lbs. spikes	1 00
		F. Davidson, 2½ days' work on divert'd road	2 50
		L. Dragon, 1 day hauling earth river road	6 00
		George Stinger, repairing three bridges	15 00
	13	F. B. Stewart, 514 feet plank, diverted road	5 14
		R. J. Morrison, commissioner's fees	7 00
		Total paid	\$ 47 64
		Balance	13 14
			<u>\$60 78</u>

1880 Raleigh and Harwich Town Line Acct.

			DR.
Jan'y	14	To cash balance from last account	\$ 19 72
June	14	" appropriation	50 00
		" overdrawn	0 28
		CR.	\$70 00
April	12	By cash L. Kelly, scraping	\$ 10 00
Aug	16	J. Rolland, gravelling	18 00
Oct'r	4	do do and repairing culvert	6 00
	12	T. McDonald, gravelling	20 00
	28	do do repairing culvert	2 00
Nov	22	George Drury, cleaning ditch	6 00
	26	Thomas Pardo, repairing bridge	4 00
Dec'r	13	S. White, commissioner's fees	4 00
			<u>\$70 00</u>

1880 **Line between Raleigh & Chatham Acct.** DR.
 June 14 To cash appropriations.....\$ 20 00

CR.

May 25 By cash Nath Jones, work.....\$ 3 00
 June 17 H. Crump, work..... 8 00
 Sept'r 1 do grading..... 5 00
 Dec 13 S. White, commissioner's fees..... 0 96

Total paid..... \$16 96

Balance..... 3 94 \$20 00

1880 **G. W. R. and Line of Road 3 & 4 Acct.** DR.

Dec 24 To cash amount from Company for diverted road..\$ 200 00

CR.

May 3 By cash W. G. McGeorge, surveying.....\$ 5 50
 June 24 John G. Stewart, posting notices..... 1 00
 Sept'r 1 H. Wilcox, settling dispute..... 1 00
 Dec'r 13 R. J. Morrison, commissioner's fees..... 5 00
 31 Chas Williams, claim for highway..... 0 00

Total paid..... \$60 50

Balance..... 139 50 \$200 00

1880 **School Section No. 10 Acct.** DR.

Jan'y 15 To cash balance from last account.....\$ 5 76

1881

CR.

Jan'y 6 By cash Trustees, balance collected for house.....\$ 5 76

1880

School Section No. 8 Acct.

DR.

Jan'y 15 To cash balance from last account.....\$ 1 14

1881

CR.

Jan'y 14 By cash Trustees, balance collected for house.....\$ 1 14

1880

Four Rod Road Drain Acct.

DR.

Jan'y 14 To cash balance from last account.....\$ 17 40

CR.

M'ch 1 R. J. Morrison, balance commissioner's fees \$ 5 00

Balance..... 12 40 \$17 40

1880

Bavin and 18 & 19 Side Road Drain Acct.

DR.

Nov'r 1 To cash amount levied on lands.....\$157 71

do do on roads..... 66 47

do Overdrawn..... 4 43 \$228 61

1880

CR.

Jan'y 14 To cash balance from last account.....\$ 3 64

Nov 11 Debenture No. 85 and coupons..... 224 18

Dec 13 John G. Stewart, per centage..... 0 79 \$228 61

1880

Fergusn Drain Account.

DR,

Jan'y 14 To cash balance from last account.....\$ 74 02

Nov'r 1 do amount levied on lands..... 125 58 \$199 60

CR.

May 11 Wm Irwin, money refunded.....\$ 4 60

15 S. Brown, do..... 8 04

24 James Whitesell, do..... 3 45

29 P. Harwood, do..... 1 37

June 1 Peter Ferguson, do..... 5 75

J Ferguson, do..... 1 37

Robt Wilson, do..... 1 72

A. Aldis, do..... 3 45

J. Edwards, do..... 4 24

R. Brown, do..... 8 04

L. Brown, do..... 2 30

\$ 10 20
 10 30
 2 00
 7 00
 6 00
 1 95
 6 00
 8 00
 5 00
 8 00
 7 00
 2 00
 5 80
 12 00
 8 20
 10 00
 25 00
 19 50
 4 00
 7 00
 13 50
 5 00
 36 00
 4 00
 22 06
 1 50
 21 00
 2 00
 6 00
 4 40
 1 09

\$342 66
 22 94

\$365 60

DR.

\$60 78

\$60 78

DR.

\$70 00

\$70 00

June 1	Geo Brown, money refunded.....	\$ 2 87	
17	George Sparks, do	2 30	
30	W. Harwood, do	7 70	
July 15	J. Cameron, do	1 15	
31	Chas Clark, do	3 45	
Nov 11	Debenture No. 111.....	109 20	
	Three coupons, 111, 112 and 113, \$5.46 each	16 38	
Dec 13	John G. Stewart, per centage.....	0 63	
	Total paid.....	\$188 01	
31	Amount refunded to roads	9 64	
	Balance	1 95	\$199 60

1880 **Mummy Drain Aoot.** Dr.

Jan'y 14	To cash balance from last account.....	\$ 3 30	
Nov'r 1	Amount levied on lands.....	153 57	\$156 87
	CR.		
Nov. 17	By cash Debenture No. 101	\$146 25	
	Coupon 101.....	7 31	
Dec 13	John G. Stewart, per centage.....	0 77	
		\$154 33	
	Balance	2 54	\$156 87

1880 **Vail Drain Account.** Dr.

Jan'y 14	To cash from last account.....	\$ 90 73	
Nov'r 1	Amount levied on lands.....	26 47	\$117 20

CR.

May 24	By cash E. Taylor, money refunded.....	\$ 12 52	
	W. Taylor, do do	7 36	
	Thos Jenner, do do	5 37	
	P. Jenner, do do	2 54	
June 8	J. Millns, do do	4 68	
	Benj Cox, do do	2 54	
July 31	James Fuce, do do	2 54	
	Mrs. J Rodgers, do do	3 05	
	J. Sullivan, do do	3 93	
Aug 16	J Sanford, do do	1 53	
18	S Sanford, do do	1 53	
	Wm Jenner, do de	3 33	
Nov 11	Debenture 115, in part	26 47	
Dec 13	John G. Stewart, per centage	13	
	Total paid.....	\$ 78 52	
31	Amount refunded to non-resident lands.....	15 50	
	do do do roads.....	22 50	
	Balance	68	\$117 20

1880 **Brush Drain Account.** Dr.

Jan'y 14	To cash balance from last account.....	\$ 14 19	
Nov'r 1	Amount levied on lands.....	117 60	\$131 79

CR.

Feb 20	By cash J. A. Brush, money refunded.....	\$ 10 50	
Nov 11	Debenture 115, in part.....	76 43	
	Eight coupons, 115 to 122, each \$5.14	41 12	
Dec 13	John G Stewart, per centage	59	
	Total paid	\$128 64	
	Balance	3 15	\$131 79

1880 **FLOOK DRAIN ACCOUNT.** Dr.

Nov'r 1	To cash amount levied on lands	\$599 00	
	do do do roads	180 00	
Dec'r 22	Assessment Township of Harwich.....	549 00	\$1328 00

CR.

May 24	By cash Wm G. McGeorge, surveying	\$ 35 00
June 4	do do assmt. Harwich	10 00
	do to pay Robinson & Brierly, ass. surv.	2 50
17	Sam'l Hinton, assistance surveying	1 25
24	J G Stewart, posting notices	1 00
	do serv. Reeve Harwich with plans, etc	3 00
30	M Carley, assisting surveying	1 00
	L Higgins, do	1 50
	R Tooley, do	1 50
Sept'r 1	James Farley, work	10 00
10	George Neil, do	22 00
	J R Gemmill, printing By-law	14 14
18	Henry Crump, work	12 00
25	do do	30 00
	George Neil, do	30 00
Oct'r —	J Farley, do	22 00
	do do	30 00
	do do	20 00
	do do	30 00
	George Neil, do	30 00
	H Crump, do	30 00
23	George Neil, do	11 00
Nov'r 1	J Farley, do	40 00
	George Neil, do	2 25
	E Perritt, tax refunded	1 16
	N Robinson, work	35 00
Dec'r 13	S White, commissioner's fees	15 00
	John G Stewart, per centage	3 00
24	J Jackson, tax refunded	3 00
21	R Jordan, work	112 00
	Total paid	\$559 30
	Balance	768 70 \$1328 00

1880 HOOPER KING DRAIN ACCOUNT. DR.

Nov'r 1	To cash amount levied on lands	\$348 76
	do do roads	974 00 \$1322 76

CR.

Jan'y 14	By amount overdrawn from last account	\$455 33
Feb'y 4	R. Adams, work	15 00
M'ch 6	P D McKellar, work	3 00
	George Adams, work	21 00
Dec'r 4	Debenture 126	270 00
	Five coupons, Nos. 126 to 130, \$13.50 each	67 50
13	John G Stewart, per centage	1 74
	Total paid	\$833 57
	Balance	489 19 \$1322 76

1880 COOPER DRAIN ACCOUNT. DR.

Jan'y 14	To cash balance from last account	\$112 44
Nov'r 1	" amount levied on lands	261 77
	do do roads	48 62 \$422 83

CR.

Nov 11	By cash Debenture No. 93	\$298 50
	Coupon No. 93	14 93
Dec 13	R J Morrison, commissioner's fees	3 50
	J G Stewart, per-centage	1 31
	Total	\$318 24
	Balance	104 59 \$422 83

\$199 60
 DR.
 \$156 87
 \$156 87
 DR.
 \$117 20
 \$117 20
 DR.
 \$131 79
 DR.
 \$131 79
 DR.
 \$131 79
 DR.
 \$1328 00

1880 TOLL & CENTRE ROAD DRAIN ACCOUNT.		Dr.
Nov'r 1	To cash amount levied on lands.....	\$134 13
	do do roads.....	267 00
	Overdrawn	329 40
		\$730 53

CR.

Jan'y 14	By cash overdrawn on Centre r'd dr. last acct \$	1 46
June 1	Wm G McGeorge, surveying.....	20 00
	9 William Mackey, assisting surveying	1 50
	Mr Lamson, do do	1 50
	14 J. Best, do do	1 50
	John Flater, do do	1 50
	15 E Sykes do do	2 00
	24 John G Stewart, posting notices	50
	18 David Toll, assisting surveying.....	1 50
	J J Ellis, do do on Centre R dr	50
	S Burns, do do do	37
	Wm Barns do do do	38
	R Grase, do do do	37
	Thos Grase, do do do	38
Aug't 9	E Sykes, ditching, Sec'n 1, Centre r'd dr...	10 00
	A Moore, do 2 do ...	24 00
	Wm Brooks, do 7 do ...	28 80
	16 J H Gilhula, do 7 do ...	24 00
	21 E Sykes, do 1 do ...	14 00
	do do 1 Toll drain	36 00
	26 Ab Johnson, do 11 Centre road.....	5 00
	A Moore, do 9 do	16 00
Sept'r 9	H King, do 12 do	5 90
	J H Gilhula, do 10 do	14 00
	10 J R Gemmill, printing By-laws.....	14 30
	16 E Sykes, work, section 5, Toll and Centre l.	15 00
	24 M Ryan, do 8, Centre road.....	24 00
	25 E Broomfield, do 4, do	20 00
	do do 2, Toll drain.....	15 00
	Jas Morris, do 3, Toll and Centre R	19 00
Oct'r 4	Wm Mackey, do 4,	15 00
	E Broomfield, do 2 Toll.....	60 00
	13 Jas Morris, do 13, Centre road.....	35 00
Nov'r 9	John Peet, do 3, Toll.....	40 00
	J Howard, do 12, Centre road.....	5 70
	H King, do 12, " 2 orders	15 60
	22 J Peet, do 5, Toll.....	35 00
	Wm Makey, do 4, "	15 00
	J L Brown, do 11, Centre road.....	10 00
Dec. 13	Alex Goulet, commissioner's fees	8 00
	John G Stewart, assisting at sale	0 50
	do per centage.....	4 27
	24 J Carl, work, section 14	50 00
	do do 14 and 15, Centre road	40 00
	13 W Mackey, do 4 and 5, Toll drain....	56 00
1881]	E Broomfield, work, sec. 4, Centre road....	4 00
Jan'y 5	A Moore, do 2 and 9, do	11 00
	14 W Makey, do 4, Toll drain.....	7 00
		\$730 53

1880 FLATER DRAIN ACCOUNT. Dr.

Nov'r 1	To cash amount levied on lands	\$137 93
	do do roads.....	272 90
	Overdrawn	108 74
		\$518 67

1880

CR.

Dr.

June 1	By cash W. G. McGeorge, surveying.....	\$ 17 50	
9	J Burne, assisting do	0 75	
	A Moore, do do	0 75	
	Win Makey, do do	0 75	
15	E Sykes, do do	0 75	
	Geo Sykes, do do	0 75	
24	John G. Stewart, posting notices.....	0 50	
Aug. 21	J J Ellis, work, sections 11 and 12.....	20 00	
Sept'r 7	E Broomfield, do 4	42 00	
9	J Howard, do 8	15 00	
10	J. R. Gemmill, printing by-law	14 30	
11	J. Howard, work, section 8.....	8 00	
18	J L Brown, do 6.....	20 00	
27	E Sykes, do 5 and 9	50 00	
30	J Lee, do 6.....	8 00	
Oct'r 2	J Howard, do 8.....	5 00	
4	A Moore, do 3.....	40 80	
26	J Ellis, do 10.....	25 00	
29	E Broomfield, do 1 and 2	45 00	
Nov'r 1	J Morris, do 9.....	20 00	
9	E Sykes, do 2.....	10 00	
	W H King, do 7.....	38 00	
	J Howard, do 8.....	5 00	
	J L Brown, do 6.....	16 48	
22	J Morris, do 9.....	20 00	
Dec 13	J Ellis, do 10.....	35 00	
	A Goulet, com'r fees, (Ellis drain included)	10 00	
	John G. Stewart, per centage.....	3 94	
	do do assisting at sale	1 00	
24	E Broomfield, work, section 2.....	14 40	
1881]	J Peet, do do 1.....	26 00	
Jan 14	J L Brown, do do 6.....	4 00	\$518 67

1880

Ellis Drain Account.

DR.

Nov'r 1	To cash amount levied on lands.....	\$ 24 12	
	do do on roads.....	10 00	
Dec 31	do Overdrawn.....	116 60	\$150 72

CR.

Jan'y 14	By cash overdrawn from last account.....	\$ 4 54	
June 4	W. G. McGeorge, surveying	7 50	
10	J J Ellis, assisting surveying.....	0 50	
	S Burns, do	0 38	
	Win Barns, do	0 37	
	R Grace, do	0 38	
	T Grace, do	0 37	
24	J G Stewart, posting notices	0 50	
Nov'r 9	J Simon, work, sections 1 and 2.....	120 00	
Dec 13	John G Stewart, per centage	0 68	
	do do assisting at sale.....	0 50	
27	J Simon, work, sections 1 and 2.....	15 00	\$150 72

1880

Goulet Drain and Outlet Acct.

DR.

Jan'y 14	To cash balance from last account.....	\$ 51 07	
Nov'r 1	do amount levied on lands, outlet....	67 86	
	do do do roads, do	2 99	
Dec 13	do do Overdrawn.....	0 1	\$121 93

CR.

Nov 11	Debenture No. 81 and coupons	\$121 59	
Dec 13	John G Stewart, per centage.....	0 34	\$121 93

\$730 53

\$730 53

Dr.

7 93

2 00

\$518 67

1880		Snell Drain Acct.		Dr.
Nov'r 1	To Cash amount levied on lands		\$139 23	
	do do do roads		159 00	
	do do Overdrawn		230 19	\$528 42

1880

CR.

June 1	By cash W G McGeorge, surveying		\$22 50	
24	John G Stewart, posting notices		0 50	
27	D Fraser, assisting survey		0 75	
	D Watts, do		0 75	
	Ab Smith, do		0 75	
July 8	J Donaldson, do		0 75	
Sept 10	J R Gemmill, printing By-law		14 30	
Oct'r 19	Chas. Watts, work, section 4		54 00	
Nov. 22	J Marshall, do 1, 2 and 3		115 00	
	J Scott, do 7		30 00	
	J L Brown, do 6		15 00	
Dec'r 1	J H Gilhula, do 8		10 00	
13	do do 8		10 00	
	J Scott, do 7		24 00	
	M Ryan, do 9		35 00	
	J L Brown, do 6		20 00	
	A Goulet, commissioner's fees		12 00	
	J G Stewart, per centage		3 97	
	do assisting at sale		2 00	
18	J L Brown, work, section 6		8 00	
27	J H Gilhula, do 8		50 00	
	Chas Watts, do 5		57 00	
31	J Marshall, do 1, 2 and 3		28 40	
1881]	Wm Guttridge, assisting surveying		0 75	
Jan'y 6	Martin Ryan, work, section 9		13 00	\$528 42

1880

Tilbury No 1 Gov't Outlet Drain Acct.

Dr.

Jan 14	To Cash overdrawn		\$ 110 25	
--------	-------------------	--	-----------	--

CR.

July 8	By cash Wm G McGeorge, surveying		\$ 35 00	
	J G Stewart, paying assistance surveying		11 25	
Sept 9	do attending arbitration		2 00	
	F B Stewart, witness do		1 50	
	S White, do do (2 days)		4 00	
	R J Morrison, do do do		4 00	
Oct'r 1	G Stinger, do do		1 50	
	L Draggon, do do		1 50	
	P Tetrault, do do		1 50	
Nov'r 1	T Casey, do do		1 50	
22	R Fleck, arbitrator's fees		25 50	
25	J Langford, $\frac{1}{2}$ do		5 00	
Dec 25	J G Stewart, serv. notice asst. on Reeve T.E		1 20	
	do 2d time and journey to Tilb. W		1 80	
1881]	do posting copies of By-law		0 50	
Jan 14	W G McGeorge, report, &c		12 50	\$110 25

1880

Backus Drain Account.

Dr.

Nov'r 1	To cash amount levied on lands		\$440 06	
	do do roads		333 00	
Oct'r 27	Sale of Debentures 135 to 138		1689 60	\$2462 66

CR.

Sept'r 1	By cash Wm G McGeorge, surveying		\$ 35 00	
9	M Backus, assisting surveying		3 00	
	Wm Brown, do		4 70	
	John Renwick do		1 50	
	Hez'h Wilcox, do		2 25	
	V Wilcox, do		1 50	

Oct'r 1	J R Gemmill, publishing By-law	24	64
23	George Neil, work, section 10	50	00
	E Sykes, do 8	135	00
	J Peet, do 12	50	00
	H Crump, do 7	12	00
	Geo Neil, do 10	20	00
	George McCrae, do 10	20	00
	J Kelly, do 11	100	00
	S Zebbs, do 2	60	00
Nov'r 9	J Peet, do 12	30	00
19	T Neil, do 10	10	00
	do do 10	10	00
	J Kelly, do 11 (3 orders)	175	00
	H Crump, do 7	60	00
	J Poole, do 1	15	00
Dec'r 1	C Roe, do 3	50	00
	N Bell, do 8	9	86
13	Wm Irwin, commissioner's fees	10	00
	John G Stewart, posting notices	1	00
	do assisting at sale	2	00
	do per centage	12	76
17	D Legue, work, section 9	10	00
	J Kelly, do 11	50	00
	S Zebbs, work on branch	5	00
31	J Kelly, work, section 11	25	00
1881]	Four coupons, Nos. 135 to 138, \$3.52 each	14	08
Jan'y 14	Wm G McGeorge, levels, etc.	3	00
	J Chrysler, assisting survey	0	75
		1012	84
	Balance	\$1449	82

1880 **Ross Drain Account.** Dr.

Dec'r 31	To cash overdrawn	\$	47	25
	CR.			
Sept'r 1	By cash Wm G McGeorge, surveying	\$	35	00
	Wm Wilson, assisting in survey		2	25
	Wm Miller, do		2	25
	J Zebbs, do		2	25
	A Peterson, do		2	25
	R Ross, do		1	00
Oct'r 1	J Blythe, do		2	25
				\$47 25

1880 **Gilhula Drain Account.** Dr.

Jan. 14	To cash balance from last account	\$	2	59
Nov'r 1	do levied on lands		517	96
1881]	do do roads		63	00
Jan. 14	J Marchal, drain tax per J. G. Stewart		5	25
				\$588 80

	CR.			
Oct. 6	By cash Debenture No. 62	\$553	20	
	Coupon		27	66
Nov. 9	W W Guttridge, ass't in error, refunded		5	25
Dec'r 13	J G Stewart, per centage		2	59
	Balance			\$588 70
				0 10

1880 **FINN CREEK DRAIN ACCOUNT.** Dr.

Jan'y 14	To cash balance from last account	\$	86	86
Nov. 1	do amount levied on lands		275	02
	do do do roads		32	63
				\$394 51

	CR.			
Nov. 11	By cash Debenture No. 67	\$242	10	
	Five Coupons, Nos. 67 to 71, each \$12.10		60	50
22	D Hickey, repairing		23	00
	J Lee, ditching		10	50

Dec. 13	G H Dolsen, commissioner's fees.....	2 00	
	J G Stewart, per centage.....	1 38	\$339 48
	Balance.....		55 03

1880 DEARY CREEK DRAIN ACCOUNT. Dr.

Jan. 14	To cash balance from last account,	\$ 2 95	
Nov. 1	do amount levied on lands.....	279 20	
	do do roads.....	37 59	\$319 74

CR.

Nov. 11	By cash Debenture No. 89,	\$301 70	
	do Coupon	15 09	
Dec. 13	John G. Stewart, per centage.....	1 39	\$318 18
	Balance.....		1 56

1880 MOODY DRAIN ACCOUNT. Dr.

Jan. 14	To cash balance from last account,	\$ 67 89	
Nov. 1	do amount levied on lands.....	371 07	
	do do roads.....	54 63	\$493 59

1880

CR.

Nov. 11	By cash Debenture No 75.....	\$405 43	
	do Coupon do	20 27	
Dec. 13	John G. Stewart, per centage	1 85	\$427 55
	Balance.....		66 04

1880 JOHNSON DRAIN ACCOUNT. Dr.

Jan. 14	To cash balance from last account,	\$ 71 25	
Nov. 1	do amount levied on lands,	138 00	\$209 25

CR.

Nov. 9	By cash R J Morrison, commissioner's fees, \$	1 50	
11	Debenture No. 106.....	120 00	
	Three Coupons, 106 to 108, each \$6,	18 00	
Dec. 13	John G. Stewart, per centage	0 69	
31	P F Barry, commissioner's fees,	6 00	
	C Johnson, money refunded.....	3 00	
	R Williams, do	4 38	
	W Thomas, do	3 06	
	Gil. Smith, do	14 02	
1881	Chas Crowe, do	2 20	
Jan. 5	R West, do	3 85	
14	H Kennedy, do	4 82	
	D W Crow, do	8 76	

\$190 28

	Refunded to non-resident lands,.....	9 30	
	do do roads.....	6 86	
	Balance ..	2 81	\$209 25

1880 DOYLE CREEK DRAIN ACCOUNT. Dr.

Jan. 14	To cash balance from last account.	\$ 1 40	
Nov. 1	do amount levied on lands.....	287 49	
	do do roads.....	75 85	
	Overdrawn.....	0 3	\$364 77

CR.

Nov. 11	By cash Debenture No. 79,	\$346 04	
	do Coupon do	17 30	
Dec. 13	John G. Stewart, per centage,.....	1 43	\$364 77

1880 GREGORY, MUD & INDIAN CREEK DRAIN. Dr.

Jan. 14	To cash balance from last account,	\$155 63	
Nov. 1	do amount levied on lands.....	316 91	\$472 54

CR.

Nov. 11	By cash Debenture No. 124, in part.....	\$282 10	
	do Two Coupons, Nos 124 and 125 ..	33 46	
Dec. 13	John G. Stewart, per centage	1 58	
1881			
Jan. 5	C. McPherson, repairing Gregory drain....	6 00	\$323 14
	Balance.....		149 40

1880

LAURIE DRAIN ACCOUNT.

DR.

Jan. 14	To cash balance from last account,	\$ 15 85	
Nov. 1	do amount levied on lands,	52 54	\$68 39

CR.

Nov. 11	By cash Debenture No. 124, in part,	\$ 52 54	
Dec. 13	John G. Stewart, per centage,	0 26	
	17 Thos. Williams, clearing obstructions.....	0 50	\$53 30
	Balance.....		15 09

1880.

DOANE DRAIN ACCOUNT.

DR.

Jan. 15	To cash balance from last account,	\$ 8 37	
Nov. 1	do amount levied on lands,	160 94	\$169 31

CR.

Dec. 13	By cash J. G. Stewart, per centage.....	\$ 0 81	
1881			
Jan. 3	do Debenture No. 97 and Coupon	160 91	\$161 72
	Balance.....		7 59

1880

HARWICH DOYLE DRAIN ACC'T.

DR.

Jan. 15	To cash balance from last account,	\$122 06	
Nov. 1	do amount levied on lands,	23 75	\$145 81

CR.

D. c. 13	By cash John G. Stewart, per centage.....	\$ 0 12	
	Balance		145 69

1880

TILBURY GOVERNMENT DRAIN ACC'T.

DR.

Jan. 15	To cash balance from last account,	\$ 58 32	
Nov. 1	do amount levied on lands,	65 10	
	do do roads,	11 42	\$134 84

CR.

Dec 13	By cash John G. Stewart, per centage.....	\$ 0 32	
31	do Hon. Treasurer of Ontario, 4 pay'ts,	76 50	\$76 82
	Balance.....		58 02

1880.

GOVERNMENT DRAIN ACCOUNT.

DR.

Nov. 1	To cash amount levied on lands.....	\$1976 86	
	do do roads.....	934 65	
Dec. 31	do overdrawn	276 51	\$3188 01

CR.

Jan. 15	By cash overdrawn from last account,	\$ 324 64	
Dec. 13	do John G. Stewart, per centage,	4 00	
31	do Hon. Treasurer Ontario, 6 paym'ts	2859 37	\$3188 01

48
03

74

18
56

59

55
04

25

25

4 77

4 77

R.

2 54

Dr. BALANCE SHEET, 1880. Cr.

<table border="0" style="width: 100%;"> <tr><td>To bal. Union S.S. No. 3.....</td><td style="text-align: right;">\$ 5 50</td></tr> <tr><td>Special S. rate U.S.M. 2, 3 & 4,</td><td style="text-align: right;">1 50</td></tr> <tr><td>R. R. Division No. 4,</td><td style="text-align: right;">3 64</td></tr> <tr><td>do do 5,</td><td style="text-align: right;">22 04</td></tr> <tr><td>Raleigh & Tilbury town line..</td><td style="text-align: right;">13 14</td></tr> <tr><td>Raleigh & Chatham do ..</td><td style="text-align: right;">3 04</td></tr> <tr><td>Four Rod Road Drain.....</td><td style="text-align: right;">12 40</td></tr> <tr><td>Ferguson do</td><td style="text-align: right;">1 95</td></tr> <tr><td>Munamery do</td><td style="text-align: right;">2 54</td></tr> <tr><td>Vall do</td><td style="text-align: right;">0 68</td></tr> <tr><td>Brush do</td><td style="text-align: right;">3 15</td></tr> <tr><td>Flook do</td><td style="text-align: right;">788 70</td></tr> <tr><td>Hooper King do</td><td style="text-align: right;">489 10</td></tr> <tr><td>Cooper do</td><td style="text-align: right;">104 50</td></tr> <tr><td>Tilbury Gov't do</td><td style="text-align: right;">58 02</td></tr> <tr><td>Backus do</td><td style="text-align: right;">1449 82</td></tr> <tr><td>Gilhula do</td><td style="text-align: right;">0 10</td></tr> <tr><td>Finn Creek do</td><td style="text-align: right;">56 03</td></tr> <tr><td>G. W. R. Co., con. 3 and 4</td><td style="text-align: right;">130 50</td></tr> <tr><td>Deary Greek Drain.....</td><td style="text-align: right;">1 56</td></tr> <tr><td>Moodie do</td><td style="text-align: right;">66 04</td></tr> <tr><td>Johnson do</td><td style="text-align: right;">2 81</td></tr> <tr><td>G., M. & I. C'k do</td><td style="text-align: right;">149 40</td></tr> <tr><td>Laurie do</td><td style="text-align: right;">15 09</td></tr> <tr><td>Doane do</td><td style="text-align: right;">7 59</td></tr> <tr><td>Harwich Doyle do</td><td style="text-align: right;">145 69</td></tr> <tr><td>Stewart do</td><td style="text-align: right;">1 26</td></tr> <tr><td>Miller do</td><td style="text-align: right;">13 87</td></tr> <tr><td>Dalrymple do</td><td style="text-align: right;">18 10</td></tr> <tr><td colspan="2" style="border-top: 1px solid black; text-align: right;">\$3556 84</td></tr> <tr><td>Township</td><td style="text-align: right;">3611 55</td></tr> <tr><td colspan="2" style="border-top: 1px solid black; text-align: right;">\$7168 39</td></tr> </table>	To bal. Union S.S. No. 3.....	\$ 5 50	Special S. rate U.S.M. 2, 3 & 4,	1 50	R. R. Division No. 4,	3 64	do do 5,	22 04	Raleigh & Tilbury town line..	13 14	Raleigh & Chatham do ..	3 04	Four Rod Road Drain.....	12 40	Ferguson do	1 95	Munamery do	2 54	Vall do	0 68	Brush do	3 15	Flook do	788 70	Hooper King do	489 10	Cooper do	104 50	Tilbury Gov't do	58 02	Backus do	1449 82	Gilhula do	0 10	Finn Creek do	56 03	G. W. R. Co., con. 3 and 4	130 50	Deary Greek Drain.....	1 56	Moodie do	66 04	Johnson do	2 81	G., M. & I. C'k do	149 40	Laurie do	15 09	Doane do	7 59	Harwich Doyle do	145 69	Stewart do	1 26	Miller do	13 87	Dalrymple do	18 10	\$3556 84		Township	3611 55	\$7168 39		<table border="0" style="width: 100%;"> <tr><td>By overdrawn R. R. Division No 1..</td><td style="text-align: right;">\$ 96 64</td></tr> <tr><td>do do 2..</td><td style="text-align: right;">77 45</td></tr> <tr><td>do do 3..</td><td style="text-align: right;">33 01</td></tr> <tr><td>Raleigh and Harwich T. line,</td><td style="text-align: right;">0 23</td></tr> <tr><td>Bavin, 18 & 19 Drain.....</td><td style="text-align: right;">4 43</td></tr> <tr><td>Toll and C. R. do</td><td style="text-align: right;">329 40</td></tr> <tr><td>Flater do</td><td style="text-align: right;">108 74</td></tr> <tr><td>Ellis do</td><td style="text-align: right;">110 60</td></tr> <tr><td>Snell do</td><td style="text-align: right;">280 19</td></tr> <tr><td>Tilb. Gov. out. do</td><td style="text-align: right;">110 25</td></tr> <tr><td>Ross do</td><td style="text-align: right;">47 25</td></tr> <tr><td>Government do</td><td style="text-align: right;">276 51</td></tr> <tr><td>Higgins do</td><td style="text-align: right;">1 74</td></tr> <tr><td>Waddick do</td><td style="text-align: right;">0 34</td></tr> <tr><td>Sanderson & B.do</td><td style="text-align: right;">1 26</td></tr> <tr><td colspan="2" style="border-top: 1px solid black; text-align: right;">Total overdrawn\$1434 00</td></tr> <tr><td colspan="2" style="border-top: 1px solid black; text-align: right;">Balance in Treas. hands..... 5734 30</td></tr> <tr><td colspan="2" style="border-top: 1px solid black; text-align: right;">Total\$7168 39</td></tr> </table>	By overdrawn R. R. Division No 1..	\$ 96 64	do do 2..	77 45	do do 3..	33 01	Raleigh and Harwich T. line,	0 23	Bavin, 18 & 19 Drain.....	4 43	Toll and C. R. do	329 40	Flater do	108 74	Ellis do	110 60	Snell do	280 19	Tilb. Gov. out. do	110 25	Ross do	47 25	Government do	276 51	Higgins do	1 74	Waddick do	0 34	Sanderson & B.do	1 26	Total overdrawn\$1434 00		Balance in Treas. hands..... 5734 30		Total\$7168 39	
To bal. Union S.S. No. 3.....	\$ 5 50																																																																																																				
Special S. rate U.S.M. 2, 3 & 4,	1 50																																																																																																				
R. R. Division No. 4,	3 64																																																																																																				
do do 5,	22 04																																																																																																				
Raleigh & Tilbury town line..	13 14																																																																																																				
Raleigh & Chatham do ..	3 04																																																																																																				
Four Rod Road Drain.....	12 40																																																																																																				
Ferguson do	1 95																																																																																																				
Munamery do	2 54																																																																																																				
Vall do	0 68																																																																																																				
Brush do	3 15																																																																																																				
Flook do	788 70																																																																																																				
Hooper King do	489 10																																																																																																				
Cooper do	104 50																																																																																																				
Tilbury Gov't do	58 02																																																																																																				
Backus do	1449 82																																																																																																				
Gilhula do	0 10																																																																																																				
Finn Creek do	56 03																																																																																																				
G. W. R. Co., con. 3 and 4	130 50																																																																																																				
Deary Greek Drain.....	1 56																																																																																																				
Moodie do	66 04																																																																																																				
Johnson do	2 81																																																																																																				
G., M. & I. C'k do	149 40																																																																																																				
Laurie do	15 09																																																																																																				
Doane do	7 59																																																																																																				
Harwich Doyle do	145 69																																																																																																				
Stewart do	1 26																																																																																																				
Miller do	13 87																																																																																																				
Dalrymple do	18 10																																																																																																				
\$3556 84																																																																																																					
Township	3611 55																																																																																																				
\$7168 39																																																																																																					
By overdrawn R. R. Division No 1..	\$ 96 64																																																																																																				
do do 2..	77 45																																																																																																				
do do 3..	33 01																																																																																																				
Raleigh and Harwich T. line,	0 23																																																																																																				
Bavin, 18 & 19 Drain.....	4 43																																																																																																				
Toll and C. R. do	329 40																																																																																																				
Flater do	108 74																																																																																																				
Ellis do	110 60																																																																																																				
Snell do	280 19																																																																																																				
Tilb. Gov. out. do	110 25																																																																																																				
Ross do	47 25																																																																																																				
Government do	276 51																																																																																																				
Higgins do	1 74																																																																																																				
Waddick do	0 34																																																																																																				
Sanderson & B.do	1 26																																																																																																				
Total overdrawn\$1434 00																																																																																																					
Balance in Treas. hands..... 5734 30																																																																																																					
Total\$7168 39																																																																																																					

NOTE—The amount of \$1638 00 of Debentures sold on the Toll and Centre Road, Flater, Ellis and Snell drains, has not been received, which accounts for those drains being overdrawn. Other Assets—Wild Land Tax for 1880, not received, \$1505 32.

LIABILITIES.

For part of County Rate not paid.....	\$ 1443 28
Municipal Drainage indebtedness, including 5 per cent. interest on parts of Town'p, according to benefit accrued	7768 29
Government Drainage do do do	47126 92

We, the undersigned Auditors, have examined the above accounts for the year 1880, compared the same with the vouchers produced, and find them correct.

HUGH McPHERSON, }
 DONALD McPHERSON, } AUDITORS.
 Raleigh, 10th Feb'y, 1881.

64
45
01
28
43
40
74
80
19
25
25
51
74
34
26

—
09
30
—
39
—

nd
ed,
—

28

29
92

nts
ed,

