





**IMAGE EVALUATION
TEST TARGET (MT-3)**



**Photographic
Sciences
Corporation**

23 WEST MAIN STREET
WEBSTER, N.Y. 14580
(716) 872-4503

Technical and Bibliographic Notes/Notes techniques et bibliographiques

The Institute has attempted to obtain the best original copy available for filming. Features of this copy which may be bibliographically unique, which may alter any of the images in the reproduction, or which may significantly change the usual method of filming, are checked below.

L'Institut a microfilmé le meilleur exemplaire qu'il lui a été possible de se procurer. Les détails de cet exemplaire qui sont peut-être uniques du point de vue bibliographique, qui peuvent modifier une image reproduite, ou qui peuvent exiger une modification dans la méthode normale de filmage sont indiqués ci-dessous.

- Coloured covers/
Couverture de couleur
- Covers damaged/
Couverture endommagée
- Covers restored and/or laminated/
Couverture restaurée et/ou pelliculée
- Cover title missing/
Le titre de couverture manque
- Coloured maps/
Cartes géographiques en couleur
- Coloured ink (i.e. other than blue or black)/
Encre de couleur (i.e. autre que bleue ou noire)
- Coloured plates and/or illustrations/
Planches et/ou illustrations en couleur
- Bound with other material/
Relié avec d'autres documents
- Tight binding may cause shadows or distortion along interior margin/
La reliure serrée peut causer de l'ombre ou de la distorsion le long de la marge intérieure
- Blank leaves added during restoration may appear within the text. Whenever possible, these have been omitted from filming/
Il se peut que certaines pages blanches ajoutées lors d'une restauration apparaissent dans le texte, mais, lorsque cela était possible, ces pages n'ont pas été filmées.
- Additional comments:/
Commentaires supplémentaires:

- Coloured pages/
Pages de couleur
- Pages damaged/
Pages endommagées
- Pages restored and/or laminated/
Pages restaurées et/ou pelliculées
- Pages discoloured, stained or foxed/
Pages décolorées, tachetées ou piquées
- Pages detached/
Pages détachées
- Showthrough/
Transparence
- Quality of print varies/
Qualité inégale de l'impression
- Includes supplementary material/
Comprend du matériel supplémentaire
- Only edition available/
Seule édition disponible
- Pages wholly or partially obscured by errata slips, tissues, etc., have been refilmed to ensure the best possible image/
Les pages totalement ou partiellement obscurcies par un feuillet d'errata, une pelure, etc., ont été filmées à nouveau de façon à obtenir la meilleure image possible.

This item is filmed at the reduction ratio checked below/
Ce document est filmé au taux de réduction indiqué ci-dessous.

10X	14X	18X	22X	26X	30X
<input type="checkbox"/>	<input type="checkbox"/>	<input type="checkbox"/>	<input checked="" type="checkbox"/>	<input type="checkbox"/>	<input type="checkbox"/>
12X	16X	20X	24X	28X	32X

The copy filmed here has been reproduced thanks to the generosity of:

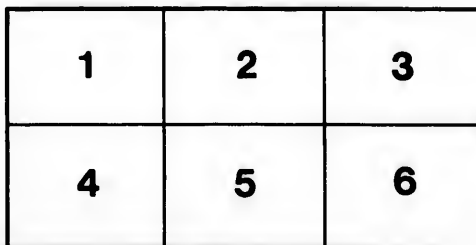
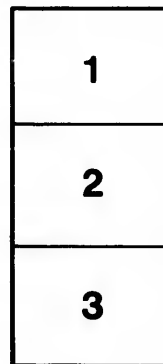

National Library of Canada

The images appearing here are the best quality possible considering the condition and legibility of the original copy and in keeping with the filming contract specifications.

Original copies in printed paper covers are filmed beginning with the front cover and ending on the last page with a printed or illustrated impression, or the back cover when appropriate. All other original copies are filmed beginning on the first page with a printed or illustrated impression, and ending on the last page with a printed or illustrated impression.

The last recorded frame on each microfiche shall contain the symbol \rightarrow (meaning "CONTINUED"), or the symbol ∇ (meaning "END"), whichever applies.

Maps, plates, charts, etc., may be filmed at different reduction ratios. Those too large to be entirely included in one exposure are filmed beginning in the upper left hand corner, left to right and top to bottom, as many frames as required. The following diagrams illustrate the method:



L'exemplaire filmé fut reproduit grâce à la générosité de:

Bibliothèque nationale du Canada

Les images suivantes ont été reproduites avec le plus grand soin, compte tenu de la condition et de la netteté de l'exemplaire filmé, et en conformité avec les conditions du contrat de filmage.

Les exemplaires originaux dont la couverture en papier est imprimée sont filmés en commençant par le premier plat et en terminant soit par la dernière page qui comporte une empreinte d'impression ou d'illustration, soit par le second plat, selon le cas. Tous les autres exemplaires originaux sont filmés en commençant par la première page qui comporte une empreinte d'impression ou d'illustration et en terminant par la dernière page qui comporte une telle empreinte.

Un des symboles suivants apparaîtra sur la dernière image de chaque microfiche, selon le cas: le symbole \rightarrow signifie "A SUIVRE", le symbole ∇ signifie "FIN".

Les cartes, planches, tableaux, etc., peuvent être filmés à des taux de réduction différents. Lorsque le document est trop grand pour être reproduit en un seul cliché, il est filmé à partir de l'angle supérieur gauche, de gauche à droite, et de haut en bas, en prenant le nombre d'images nécessaire. Les diagrammes suivants illustrent la méthode.

aire
détails
ues du
modifier
ger une
filmage

ées


e

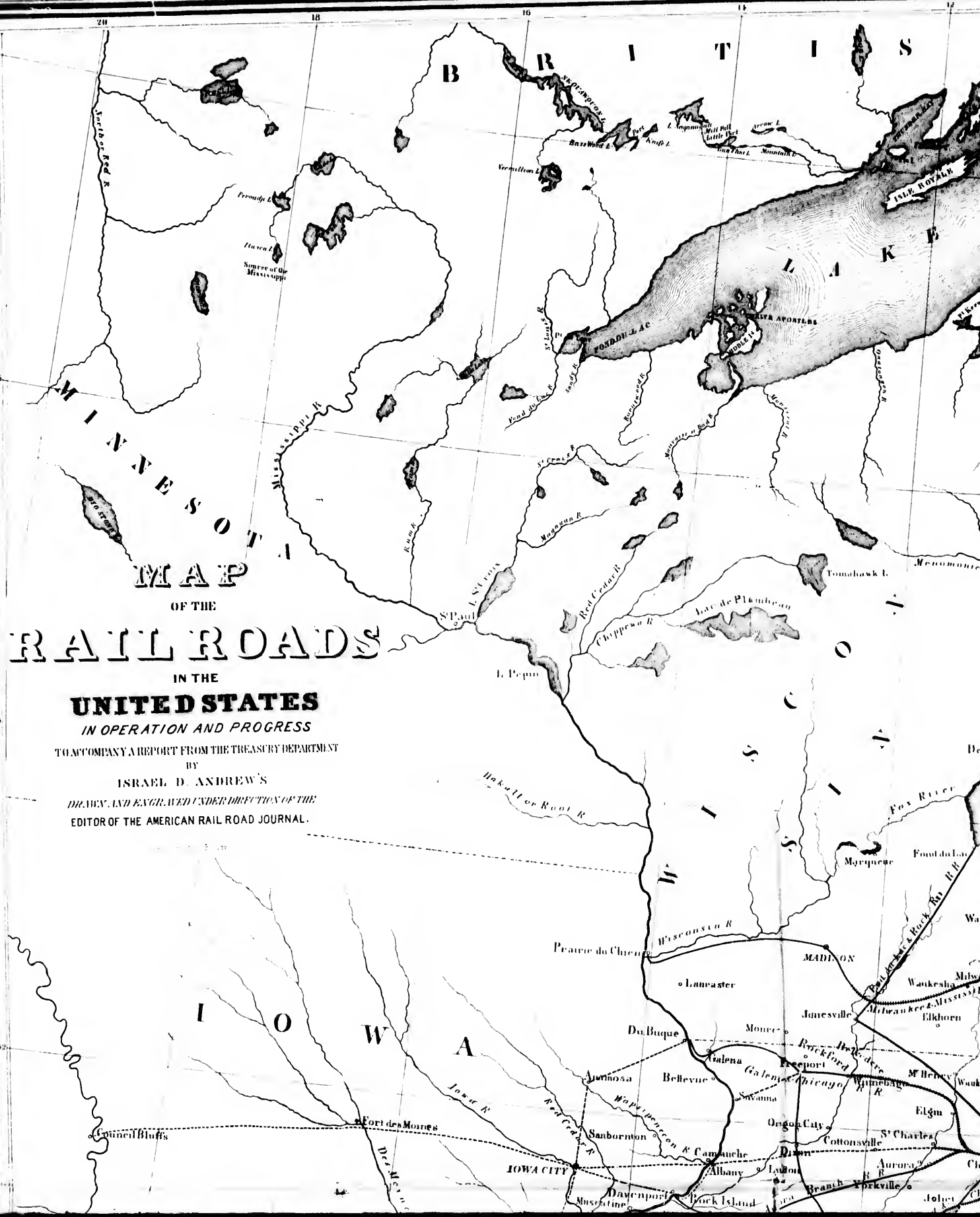
y errata
d to

it
ne pelure,
çon à



32X





MINNESOTA

MAP

OF THE

RAILROADS

IN THE

UNITED STATES

IN OPERATION AND PROGRESS

TO ACCOMPANY A REPORT FROM THE TREASURY DEPARTMENT
 BY
 ISRAEL D. ANDREW'S
 DRAWN AND ENGRAVED UNDER DIRECTION OF THE
 EDITOR OF THE AMERICAN RAIL ROAD JOURNAL.

Council Bluffs

Fort des Moines

IOWA CITY

MADISON

Du Buque

Bellevue

Sanbornon

Davenport

Mouree

Albany

Albany

Albany

Albany

Jamesville

Freeport

Chicago

Chicago

Chicago

Waukesha

Waukesha

Waukesha

Waukesha

Waukesha

Elkhorn

Elkhorn

Elkhorn

Elkhorn

Elkhorn

Elkhorn

Waukesha

Waukesha

Waukesha

Waukesha

Waukesha

Waukesha

Waukesha

Waukesha

Waukesha

Waukesha

Waukesha

Waukesha

Waukesha

Waukesha

Waukesha

Waukesha

Waukesha

Waukesha

Waukesha

Waukesha

Waukesha

Waukesha

Waukesha

Waukesha

Waukesha

Waukesha

Waukesha

Waukesha

Waukesha

Waukesha

Waukesha

Waukesha

Waukesha

Waukesha

Waukesha

Waukesha

Waukesha

Waukesha

Waukesha

Waukesha

Waukesha

Waukesha

Waukesha

Waukesha

Waukesha

Waukesha

Waukesha

Waukesha

Waukesha

Waukesha

Waukesha

Waukesha

Waukesha

Waukesha

Waukesha

Waukesha

Waukesha

Waukesha

Waukesha

Waukesha

Waukesha

Waukesha

Waukesha

Waukesha

Waukesha

Waukesha

Waukesha

Waukesha

Waukesha

Waukesha

Waukesha

Waukesha

Waukesha

Waukesha

Waukesha

Waukesha

Waukesha

Waukesha

Waukesha

Waukesha

Waukesha

Waukesha

Waukesha

Waukesha

Waukesha

Waukesha

Waukesha

Waukesha

Waukesha

Waukesha

Waukesha

Waukesha

Waukesha

Waukesha

Waukesha

Waukesha

Waukesha

Waukesha

Waukesha

Waukesha

Waukesha

Waukesha

Waukesha

Waukesha

Waukesha

Waukesha

Waukesha

Waukesha

Waukesha

Waukesha

Waukesha

Waukesha

Waukesha

Waukesha

Waukesha

Waukesha

Waukesha

Waukesha

Waukesha

Waukesha

Waukesha

Waukesha

Waukesha

Waukesha

Waukesha

Waukesha

Waukesha

Waukesha

Waukesha

Waukesha

Waukesha

Waukesha

Waukesha

Waukesha

Waukesha

Waukesha

Waukesha

Waukesha

Waukesha

Waukesha

Waukesha

Waukesha

Waukesha

Waukesha

Waukesha

Waukesha

Waukesha

Waukesha

Waukesha

Waukesha

Waukesha

Waukesha

Waukesha

Waukesha

Waukesha

Waukesha

Waukesha

Waukesha

Waukesha

Waukesha

Waukesha

Waukesha

Waukesha

Waukesha

Waukesha

Waukesha

Waukesha

Waukesha

Waukesha

Waukesha

Waukesha

Waukesha

Waukesha

Waukesha

Waukesha

Waukesha

Waukesha

Waukesha

Waukesha

Waukesha

Waukesha

Waukesha

Waukesha

Waukesha

Waukesha

Waukesha

Waukesha

Waukesha

Waukesha

Waukesha

Waukesha

Waukesha

Waukesha

Waukesha

Waukesha

Waukesha

Waukesha

Waukesha

Waukesha

Waukesha

Waukesha

Waukesha

Waukesha

Waukesha

Waukesha

Waukesha

Waukesha

Waukesha

Waukesha

Waukesha

Waukesha

Waukesha

Waukesha

Waukesha

Waukesha

Waukesha

Waukesha

Waukesha

Waukesha

Waukesha

Waukesha

Waukesha

Waukesha

Waukesha

Waukesha

Waukesha

Waukesha

Waukesha

Waukesha

Waukesha

Waukesha

Waukesha

Waukesha

Waukesha

Waukesha

Waukesha

Waukesha

Waukesha

Waukesha

Waukesha

Waukesha

Waukesha

Waukesha

Waukesha

Waukesha

Waukesha

Waukesha

Waukesha

Waukesha

Waukesha

Waukesha

Waukesha

Waukesha

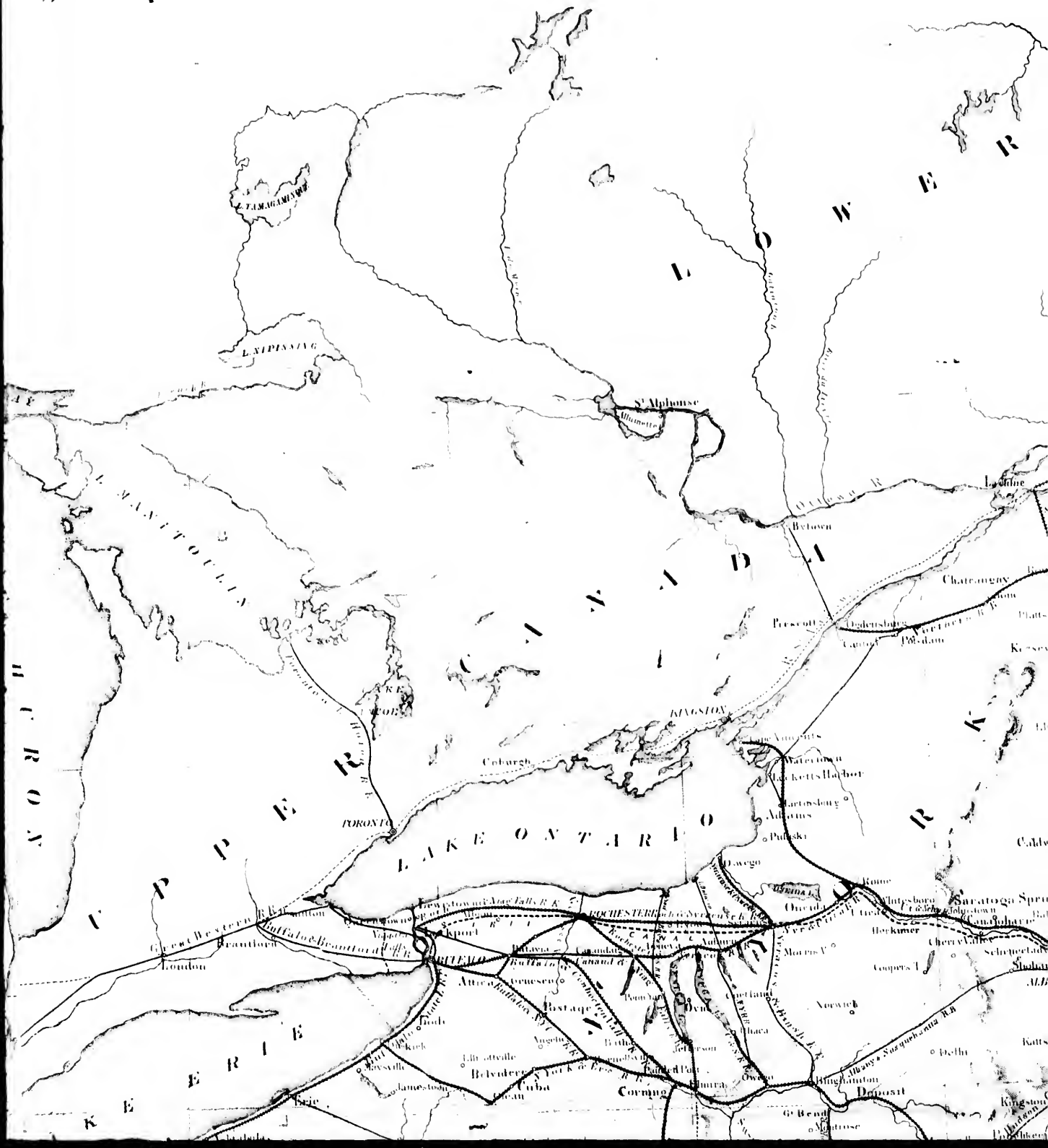
Waukesha

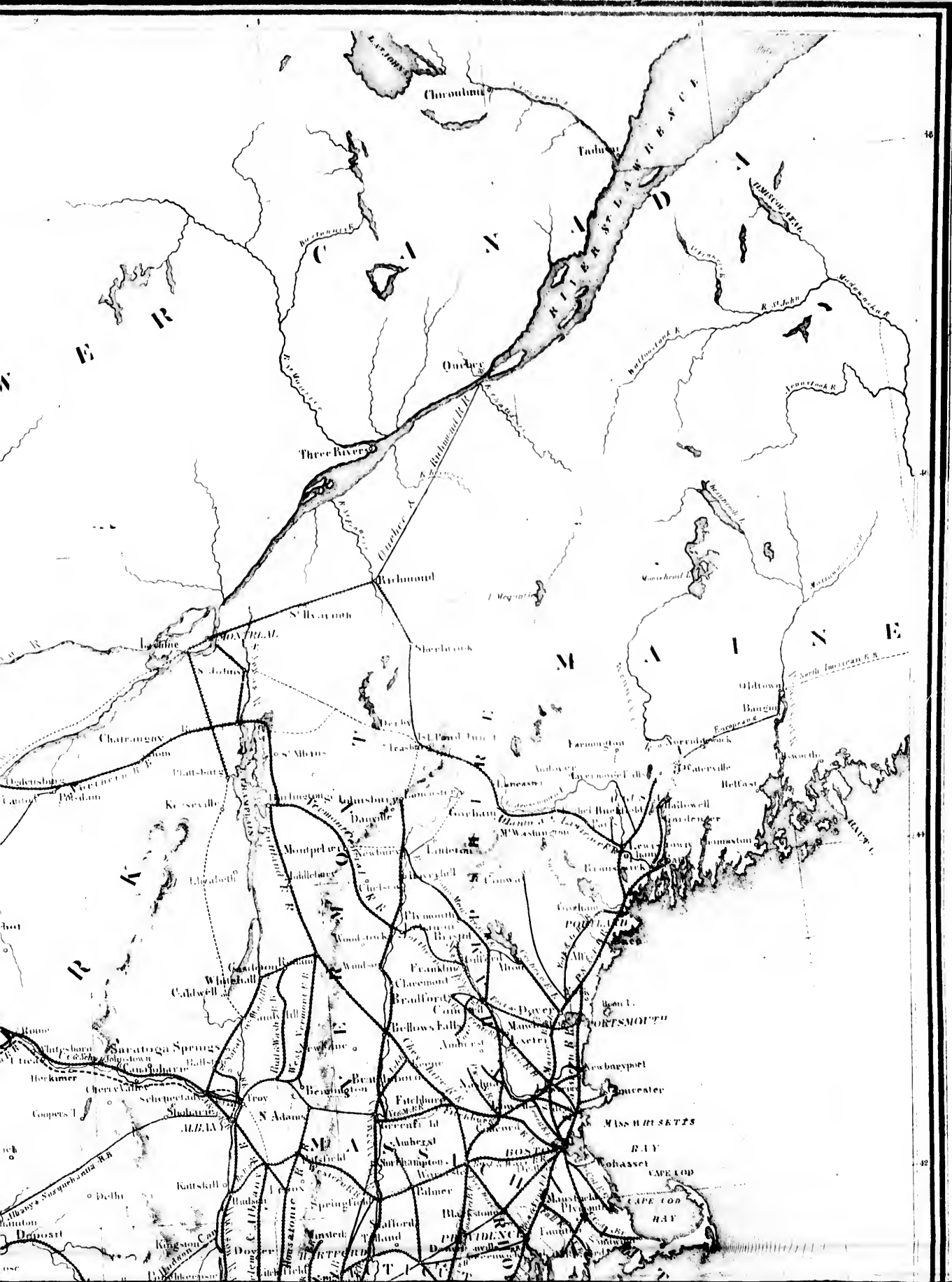
Waukesha

Waukesha



S I O N S



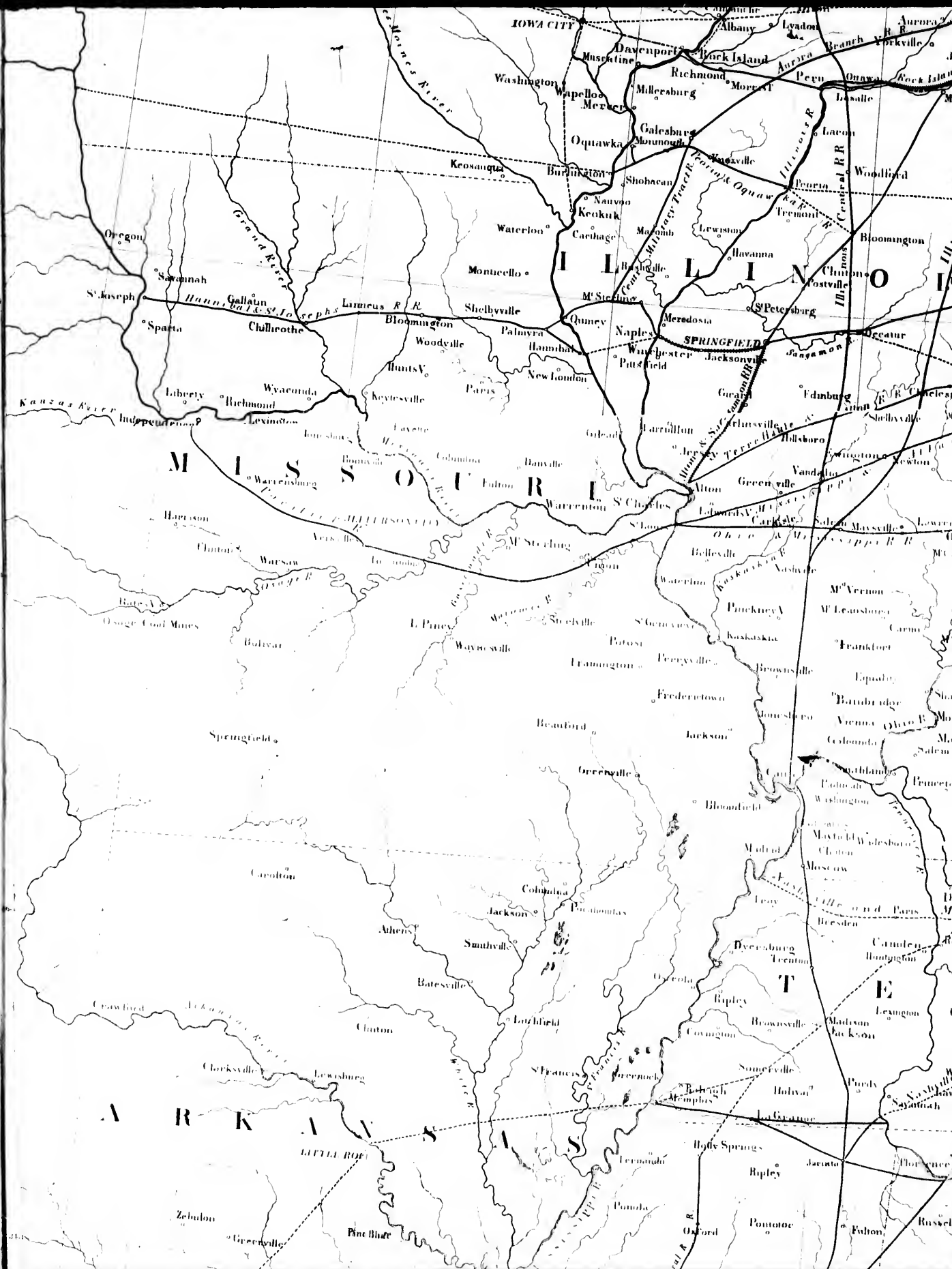


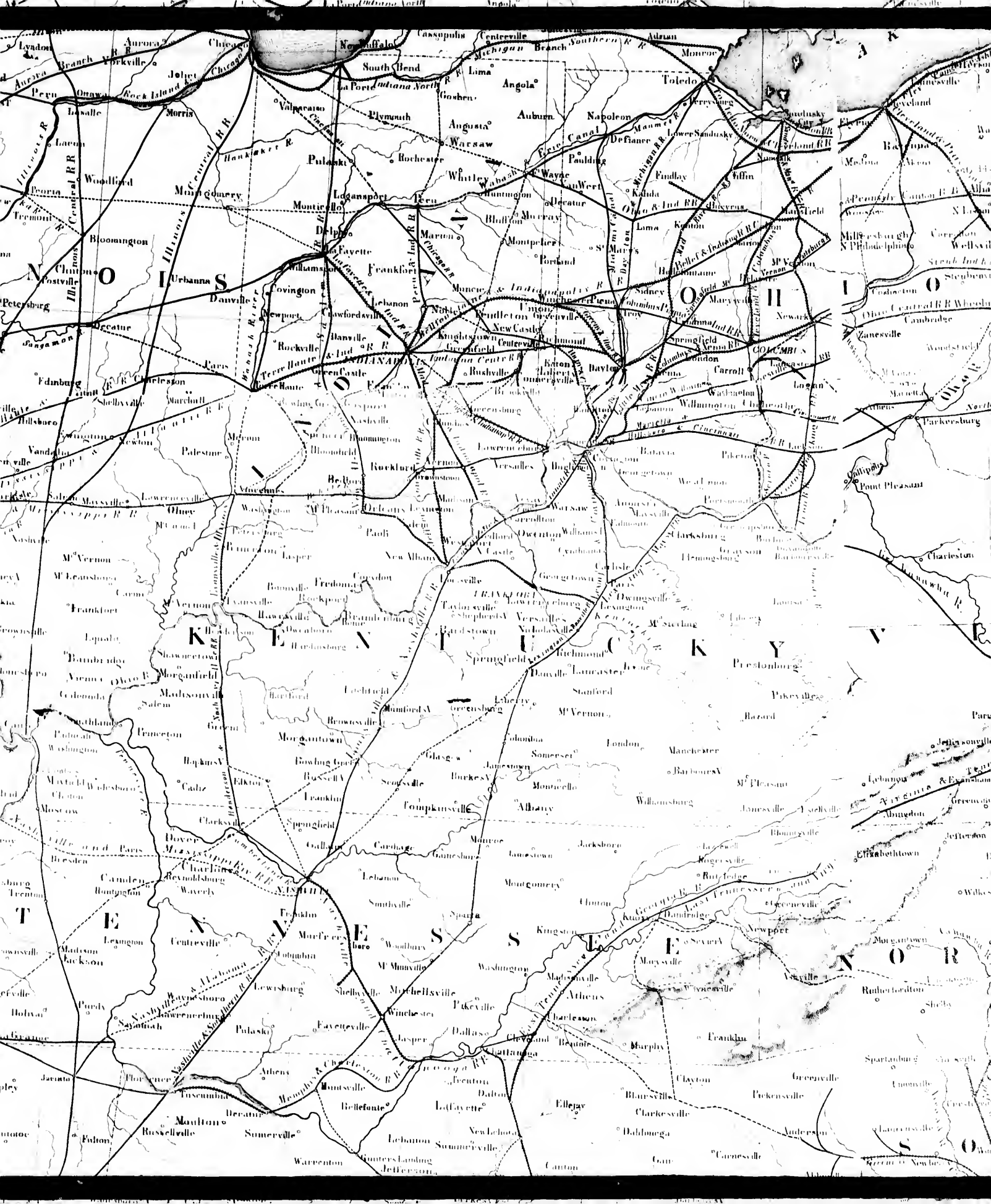
10

40

80

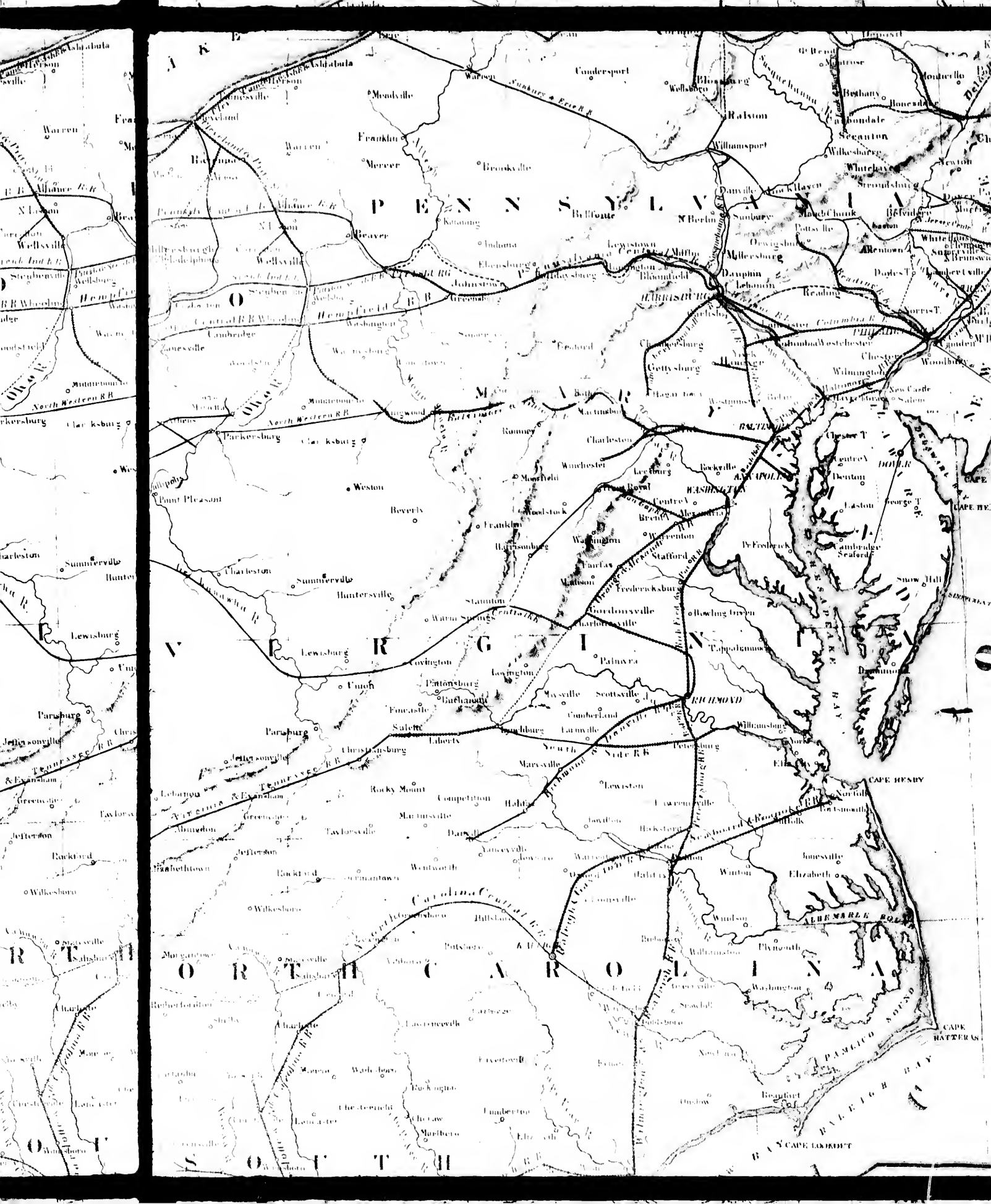
120

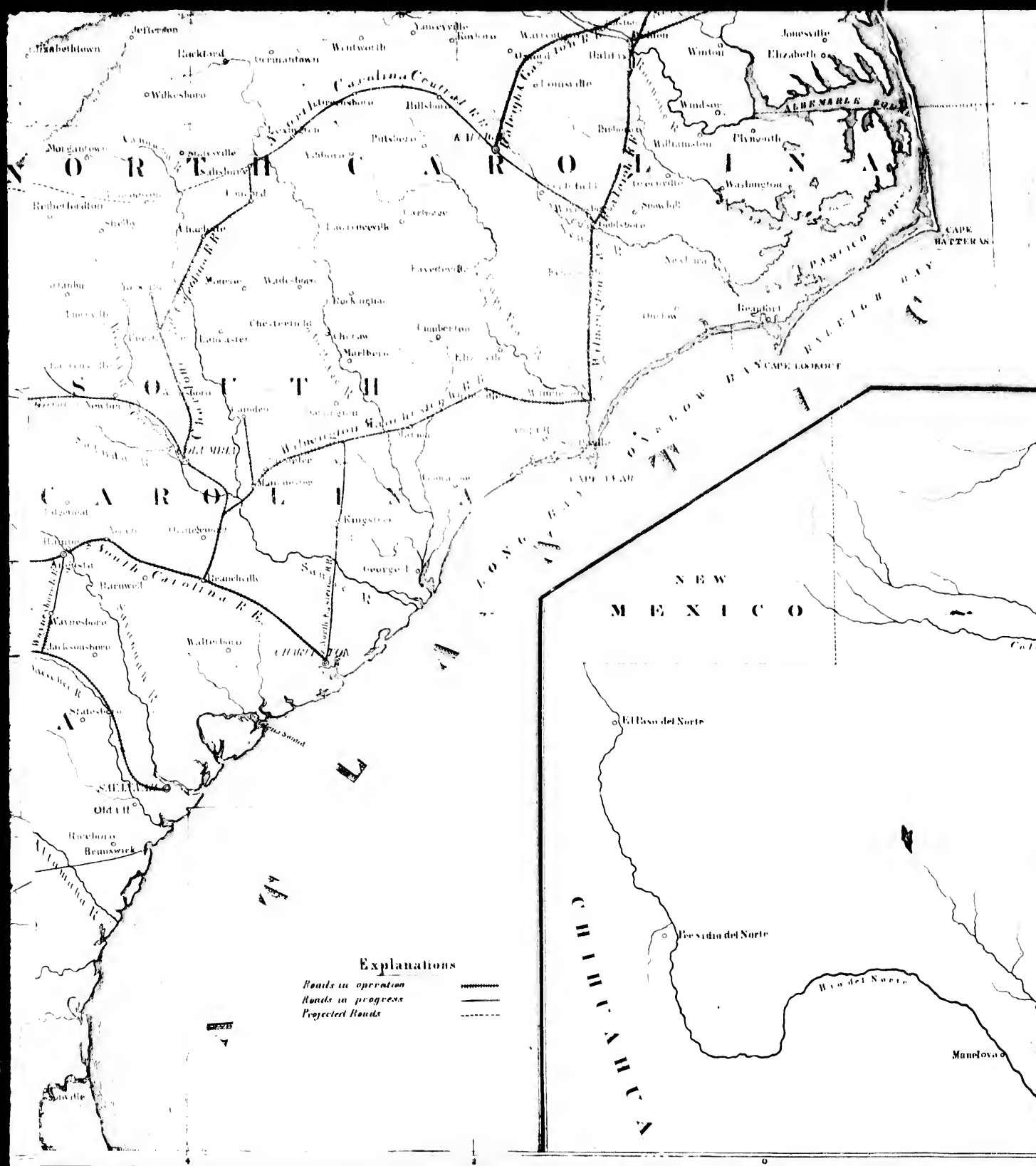







This map displays the following geographical and infrastructural details:

- States:** Illinois, Indiana, Ohio, Kentucky, Tennessee, and Missouri.
- Major Cities:** Chicago, St. Louis, Indianapolis, Cincinnati, Louisville, Nashville, Knoxville, Memphis, and Springfield.
- Railroads:** Chicago & North Western R.R., Illinois Central R.R., Indiana Central R.R., Ohio & Indiana R.R., and many others.
- Waterways:** Mississippi River, Ohio River, and various smaller rivers.
- Topography:** Shaded areas representing hills and mountains.



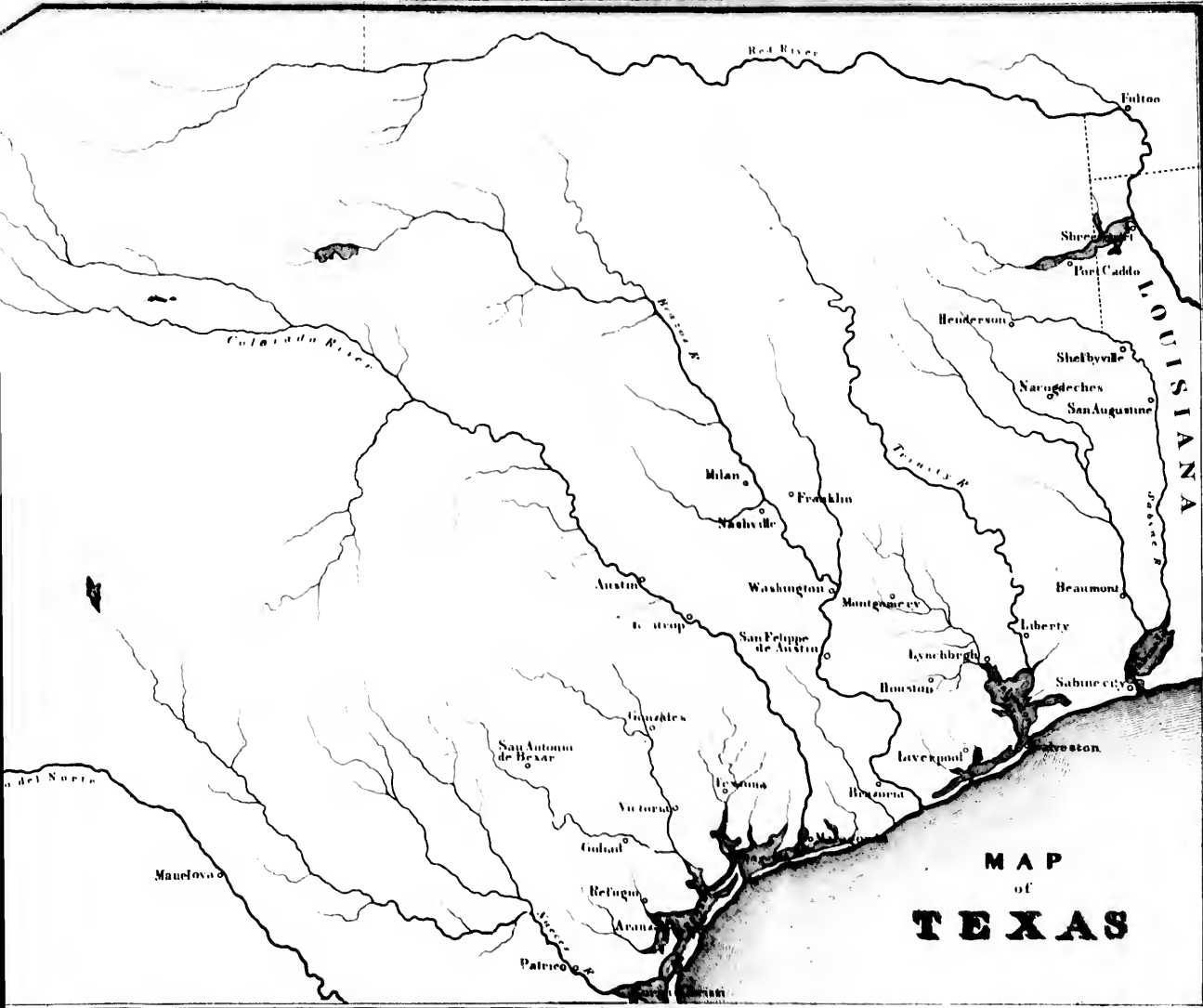


Explanations


- Roads in operation 
- Roads in progress 
- Projected Roads 




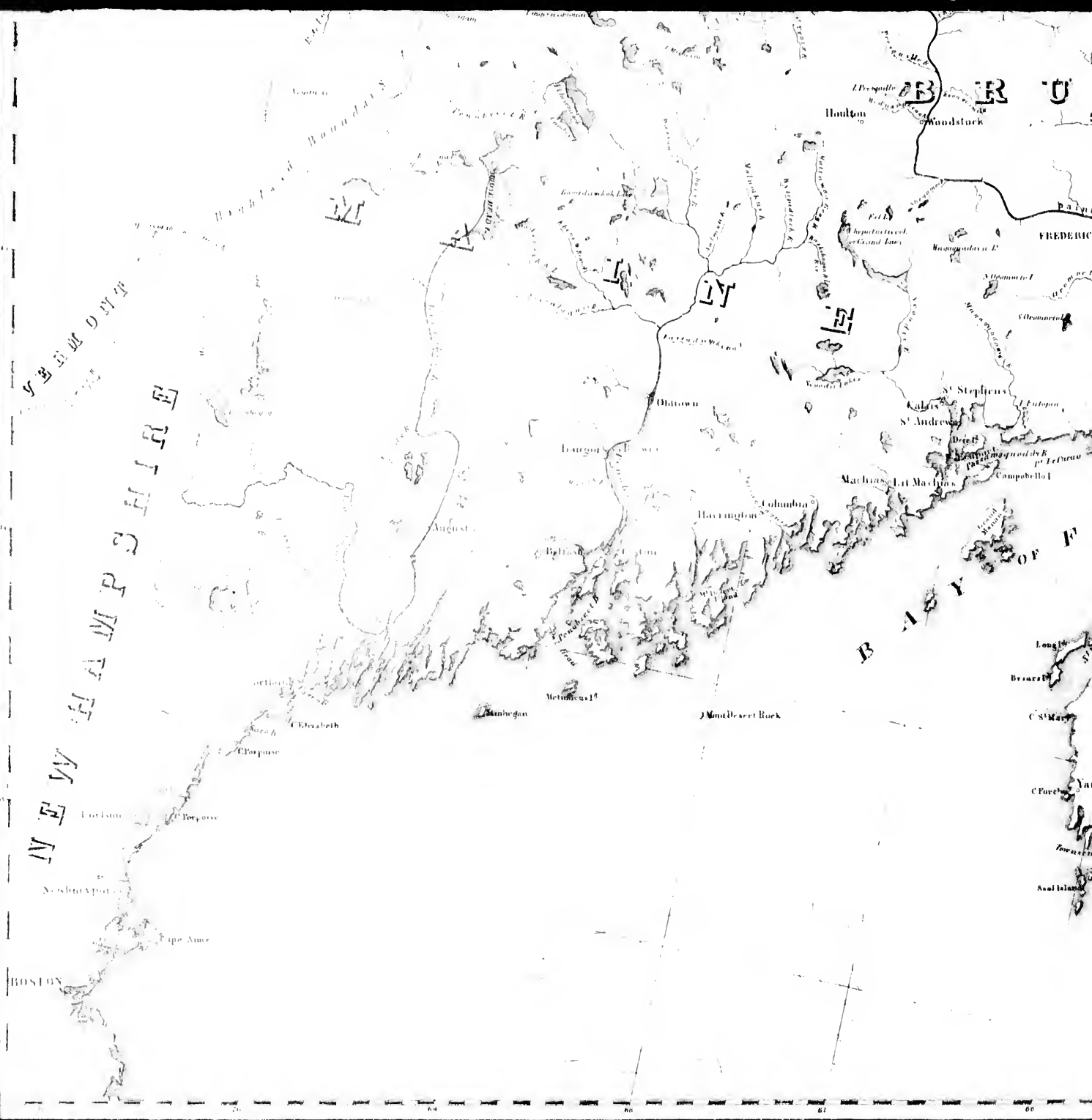
25 Miles



MAP
of
TEXAS







NEW HAMPSHIRE

BAY OF FUNDEN

FREDERICTON

BOSTON

NEW ENGLAND

HIGHLAND MOUNTAINS

NEW ENGLAND

MOUNT DEARIE ROCK

SCOTTS ISLAND

C. FORT

C. S. MARY

LONG ISLAND

BRANDS

CAMPBELL

ST. STEPHEN'S

ST. ANDREW'S

ST. JOHN'S

ST. PETER'S

ST. PAUL'S

ST. MARY'S

ST. MICHAEL'S

ST. GEORGE'S

ST. DAVID'S

ST. ANDREW'S

ST. JOHN'S

ST. PETER'S

ST. PAUL'S

ST. MARY'S

ST. MICHAEL'S

ST. GEORGE'S

ST. DAVID'S

ST. ANDREW'S

ST. JOHN'S

ST. PETER'S

ST. PAUL'S

ST. MARY'S

ST. MICHAEL'S

ST. GEORGE'S

ST. DAVID'S

ST. ANDREW'S

ST. JOHN'S

ST. PETER'S

ST. PAUL'S

ST. MARY'S

ST. MICHAEL'S

ST. GEORGE'S

ST. DAVID'S

ST. ANDREW'S

ST. JOHN'S

ST. PETER'S

ST. PAUL'S

ST. MARY'S

ST. MICHAEL'S

ST. GEORGE'S

ST. DAVID'S

ST. ANDREW'S

ST. JOHN'S

ST. PETER'S

ST. PAUL'S

ST. MARY'S

ST. MICHAEL'S

ST. GEORGE'S

ST. DAVID'S

ST. ANDREW'S

ST. JOHN'S

ST. PETER'S

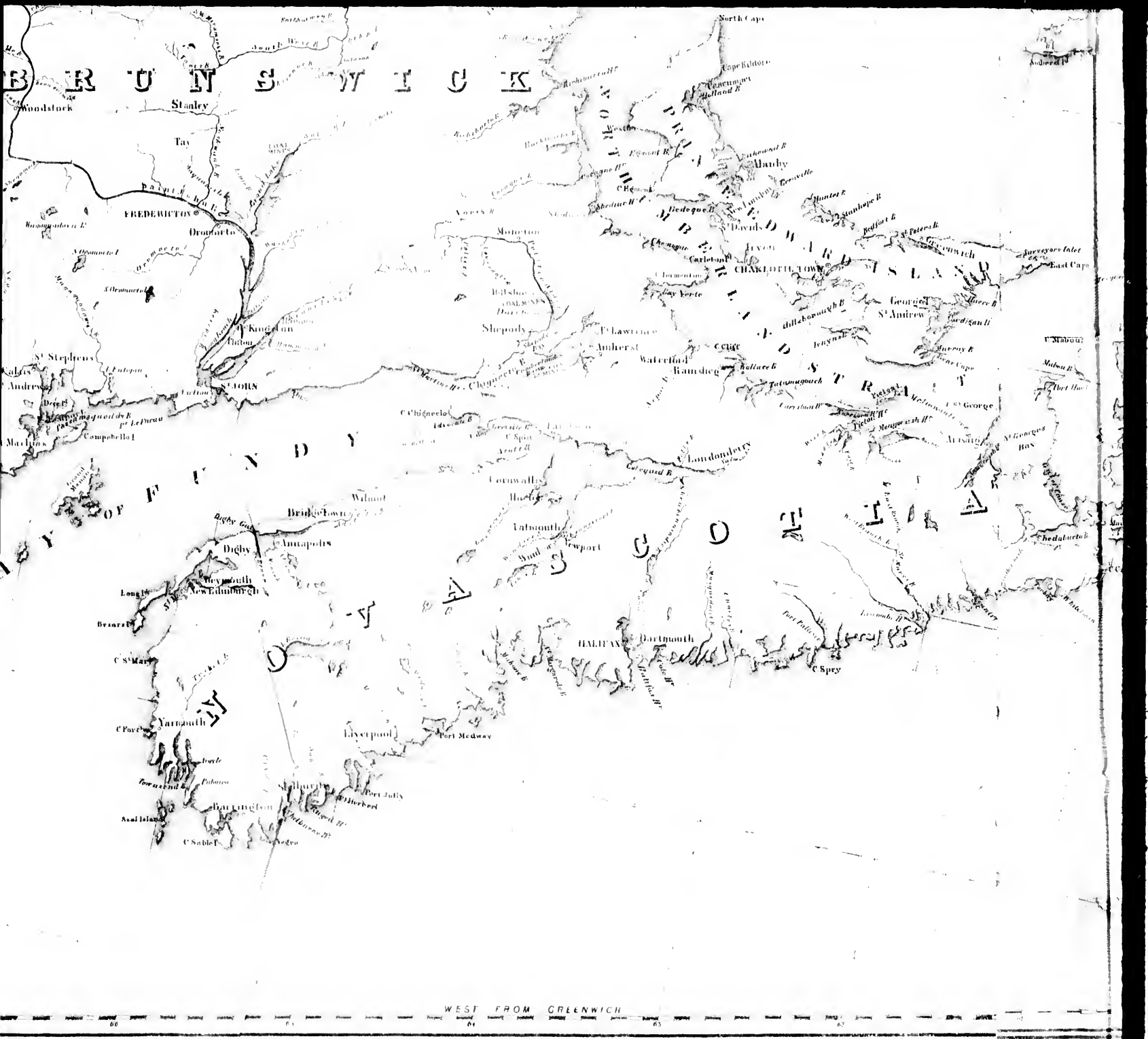
ST. PAUL'S

ST. MARY'S

ST. MICHAEL'S

ST. GEORGE'S

ST. DAVID'S



B
R
U
N
S
W
I
C
K

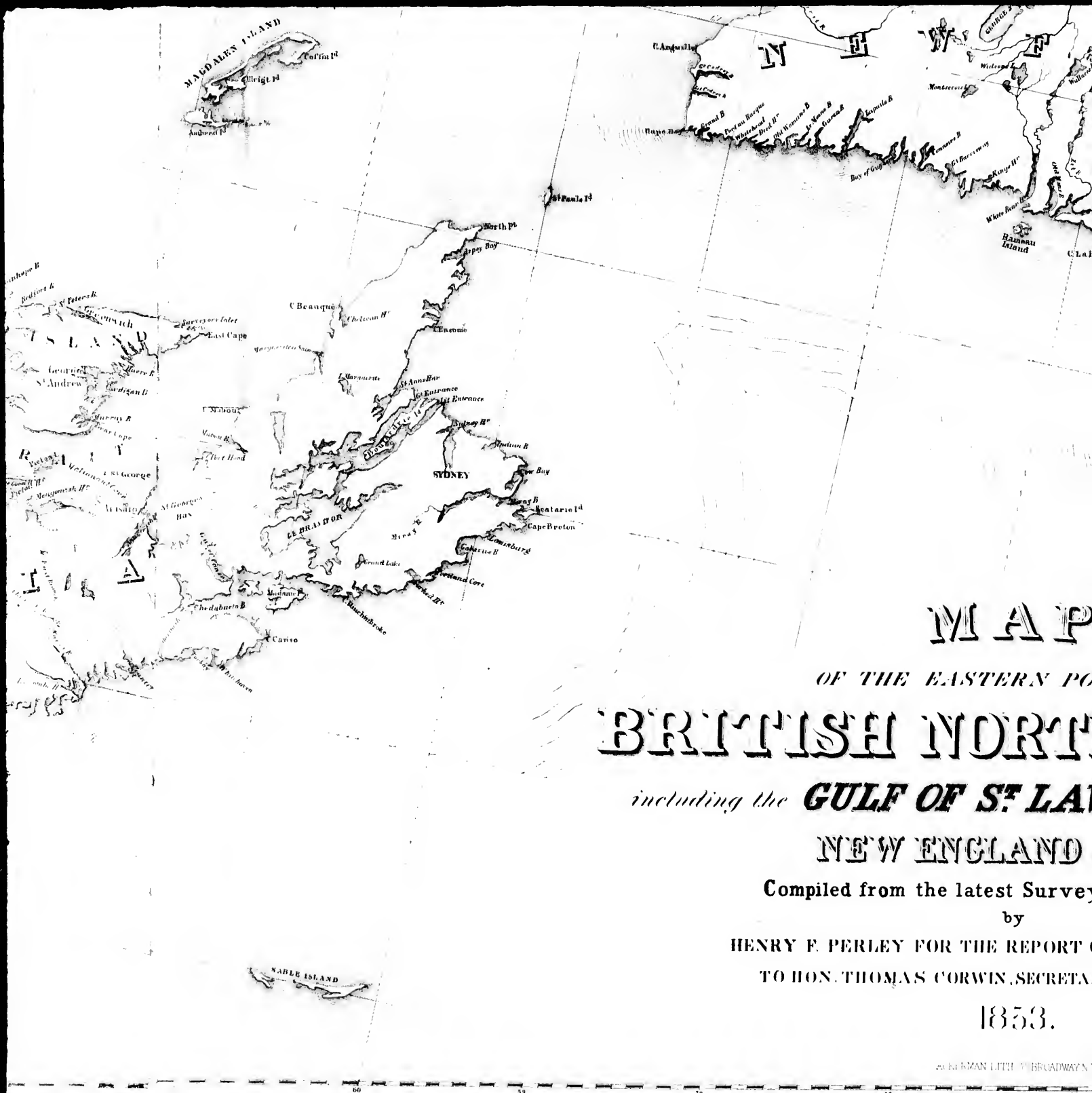
B
A
Y
O
F
F
U
N
D
Y

G
U
L
F
O
F
S
T
L
A
W
R
E
N
C
E

S
T
R
A
I
T
O
F
C
A
N
S
U

WEST FROM GREENWICH

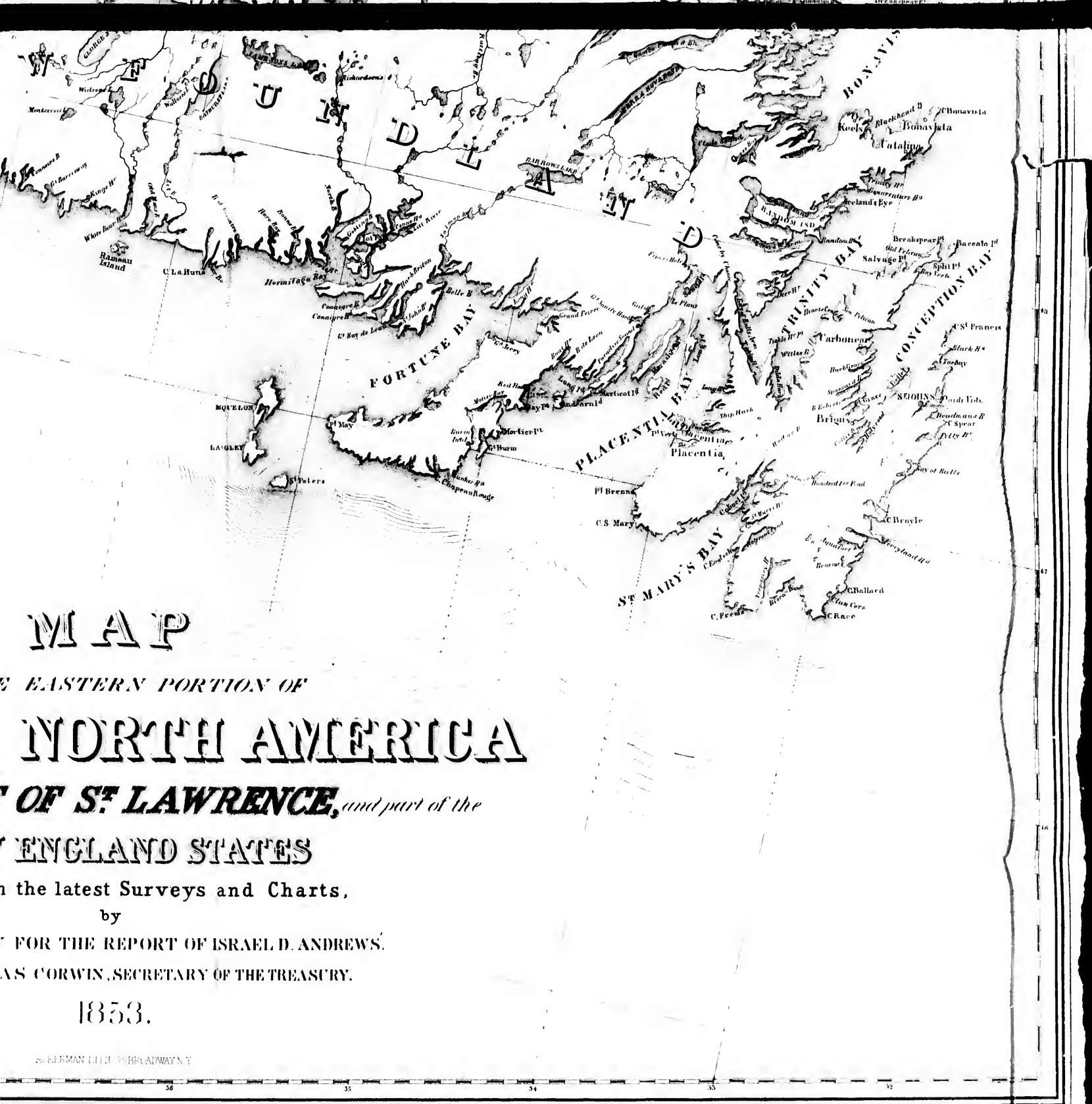
60 61 62 63 64



MAP
 OF THE EASTERN PORTS OF
BRITISH NORTH AMERICA
 including the **GULF OF ST. LAWRENCE**
 and **NEW ENGLAND**

Compiled from the latest Surveys
 by
 HENRY F. PERLEY FOR THE REPORT OF
 TO HON. THOMAS CORWIN, SECRETARY OF WAR
 1853.

Published by G. B. LITH. 117 BROADWAY N. Y.



MAP

EASTERN PORTION OF NORTH AMERICA

OF ST. LAWRENCE, and part of the

ENGLAND STATES

from the latest Surveys and Charts,


by


ISAEL D. ANDREWS,


ASSTANT SECRETARY OF THE TREASURY.

1853.

W. H. LITTLE, 20 BROADWAY, N. Y.







98

96

94

92

90

M I S S I S S I P P I

L O U I S I A N A

NEW ORLEANS


GALVESTON

T

O

C

I



M I S S I S S I P P I

O R

A

H





M
I
S
S
I
S
S
I
P
P
I

A
L
A
B
A

F
L
O
R
I
D
A

NEW ORLEANS

MOBILE

O

R

(

)

S
T
R
A
I
T

H
A
V
A
N
A

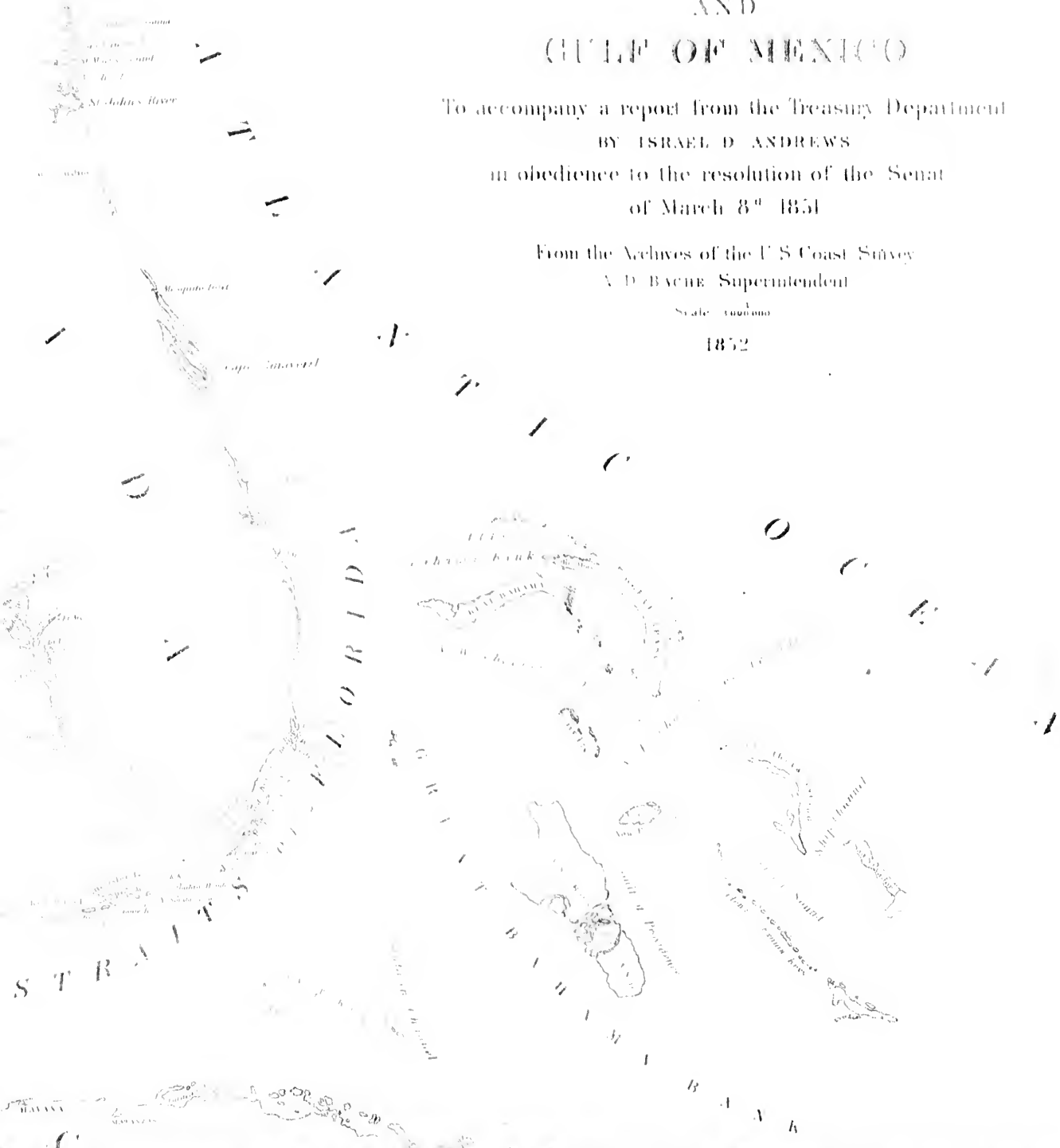
MAP OF
THE
STRAITS OF FLORIDA
AND
GULF OF MEXICO

To accompany a report from the Treasury Department
BY ISRAEL D. ANDREWS
in obedience to the resolution of the Senat
of March 8th 1851

From the Archives of the U.S. Coast Survey
A. D. BAYNE, Superintendent

Scale: nautical

1852



STRA




PROVINCE OF
ERA PAZ


HONDURAS

Statute Miles

Nautical Miles



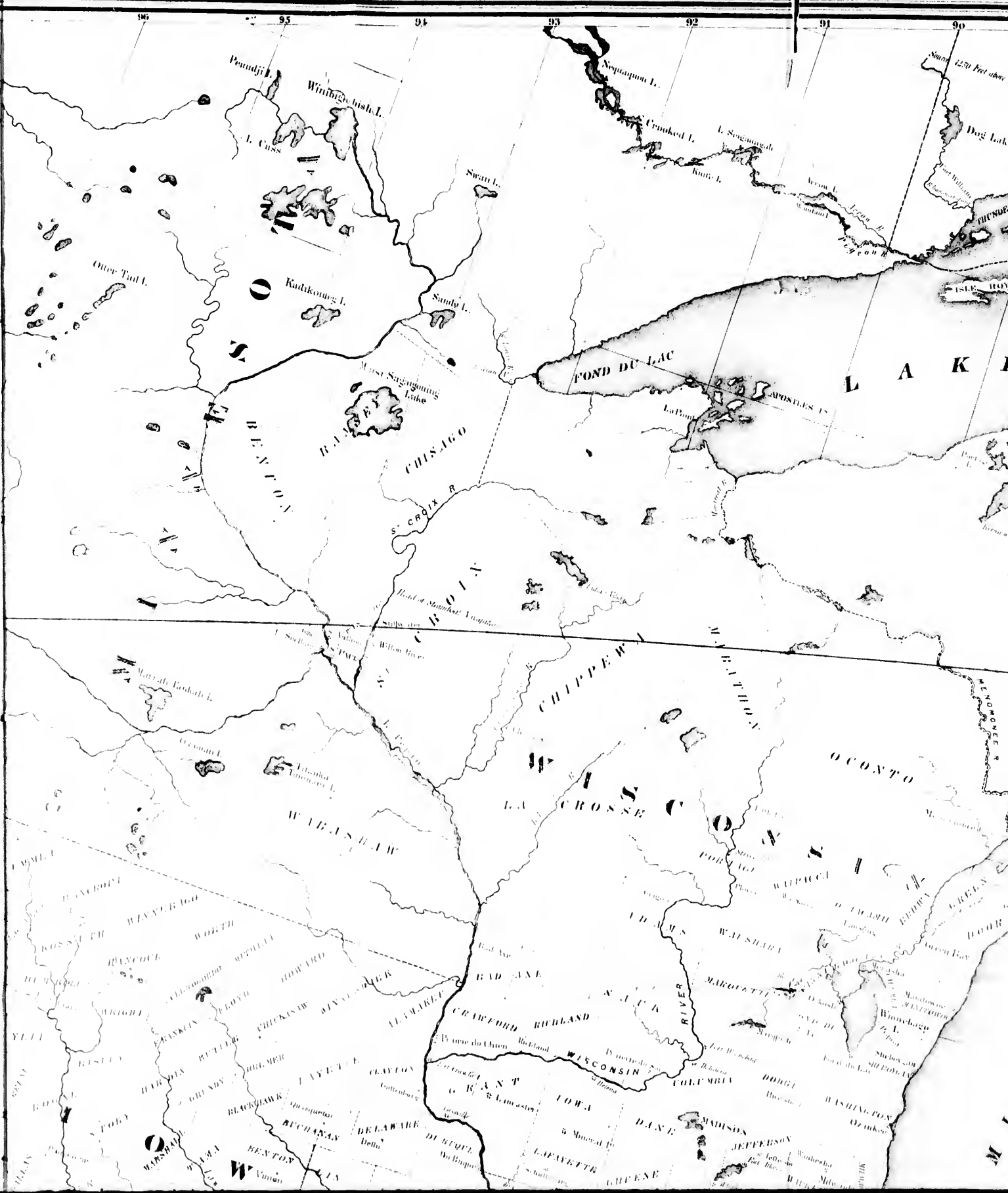






5
E 1.8
E 2.0
E 2.2
E 2.5
E 2.8
E 3.2

E 1.0
E 1.1
E 1.2
E 1.5

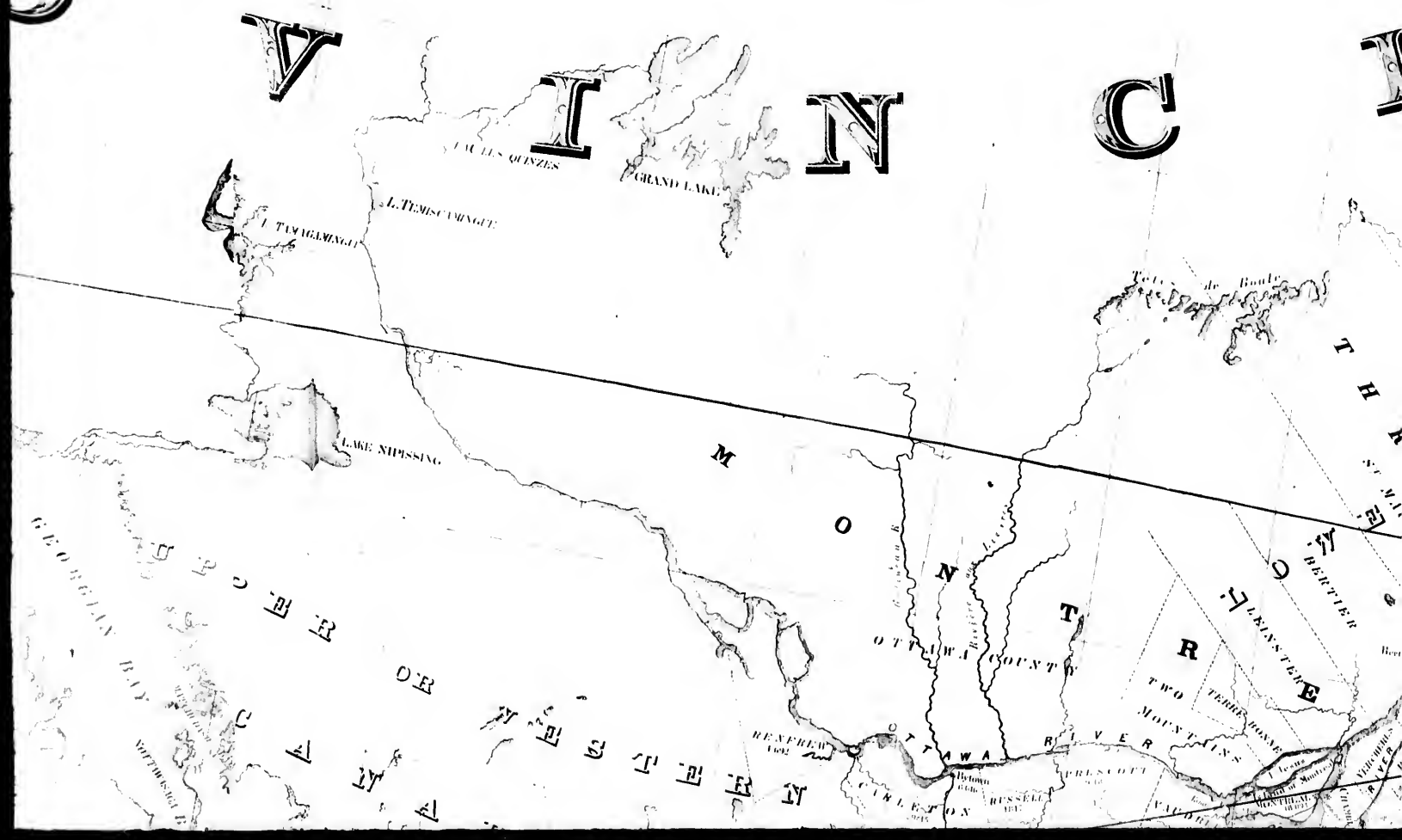


82 81 80 79 78 77 76 75

MAP
OF THE
BASIN OF THE ST. LAWRENCE
SHOWING ALSO THE NATURAL AND ARTIFICIAL
ROUTES BETWEEN THE ATLANTIC OCEAN
AND THE
INTERIOR OF NORTH AMERICA

BY
THOMAS C. KEEFER FOR I. D. ANDREWS' REPORT,
TO HON. THOMAS CORWIN, SECRETARY OF THE TREASURY.

1853.

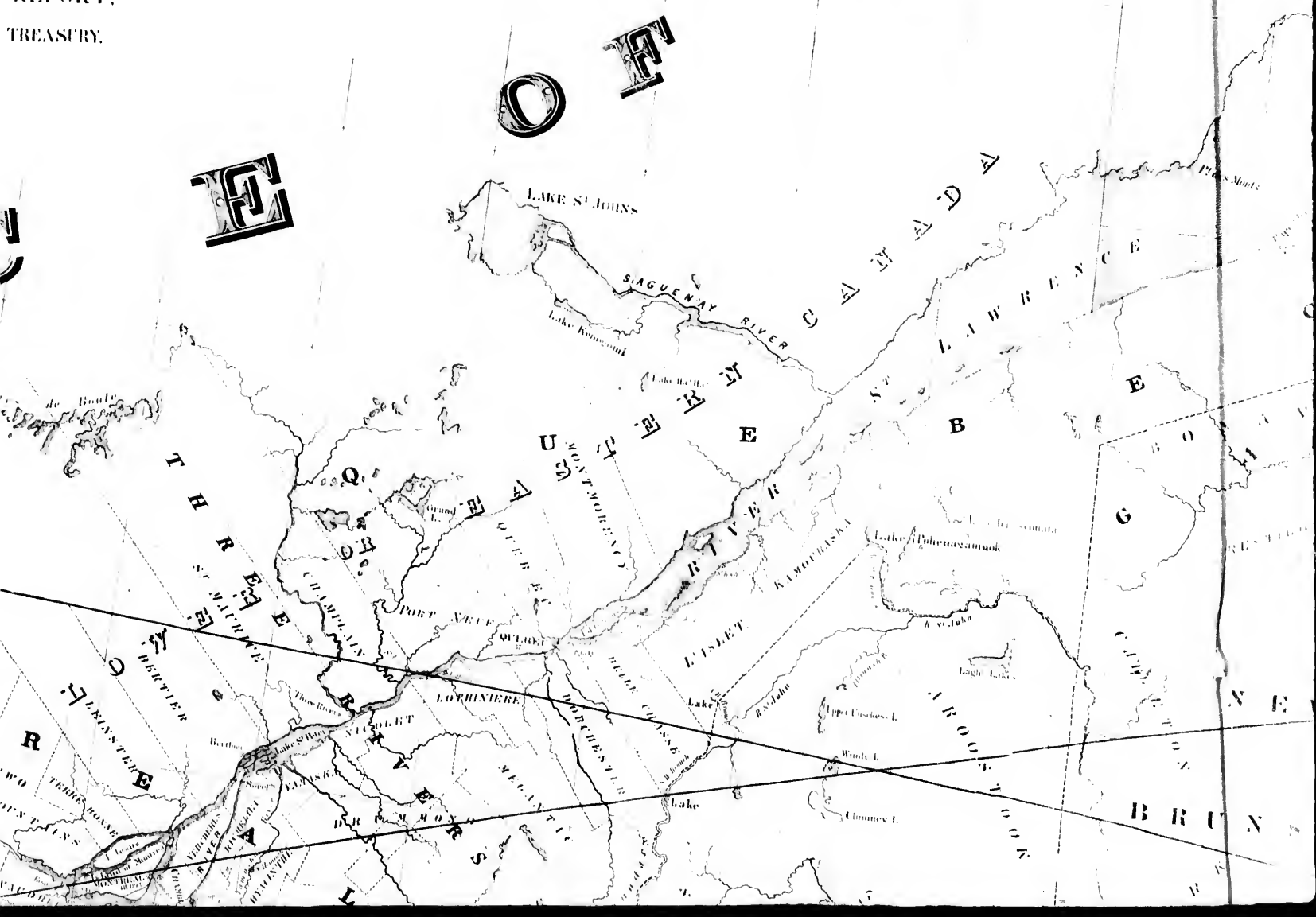


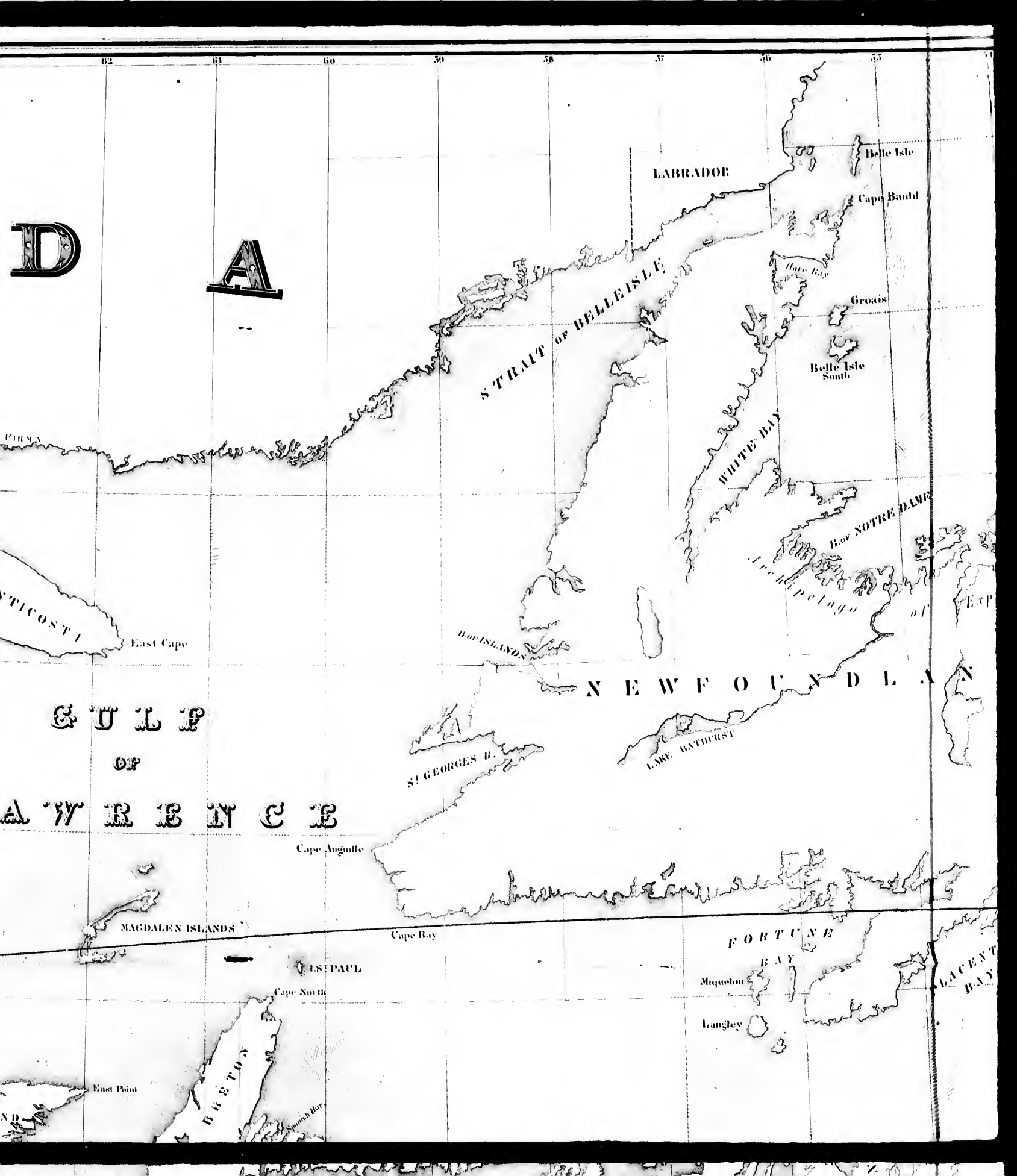
LAWRENCE

ARTIFICIAL
ANTIC OCEAN

AMERICA

REPORT,
TREASURY.





62 61 60 59 58 57 56 55

D

A

LABRADOR

STRAIT OF BELLE ISLE

Belle Isle

Cape Bauld

Harvey Bay

Groasis

Belle Isle South

WHITE BAY

BAY NOTRE DAME

PHRYA

STICOSTI

East Cape

BOR ISLANDS

NEWFOUNDLAND

GULF

OF

ST. LAWRENCE

ST. GEORGES B.

LAKE BATHURST

Cape Anguille

MAGDALEN ISLANDS

Cape Bay

ST. PAUL

Cape North

FORTUNE BAY

Miquelon

Langley

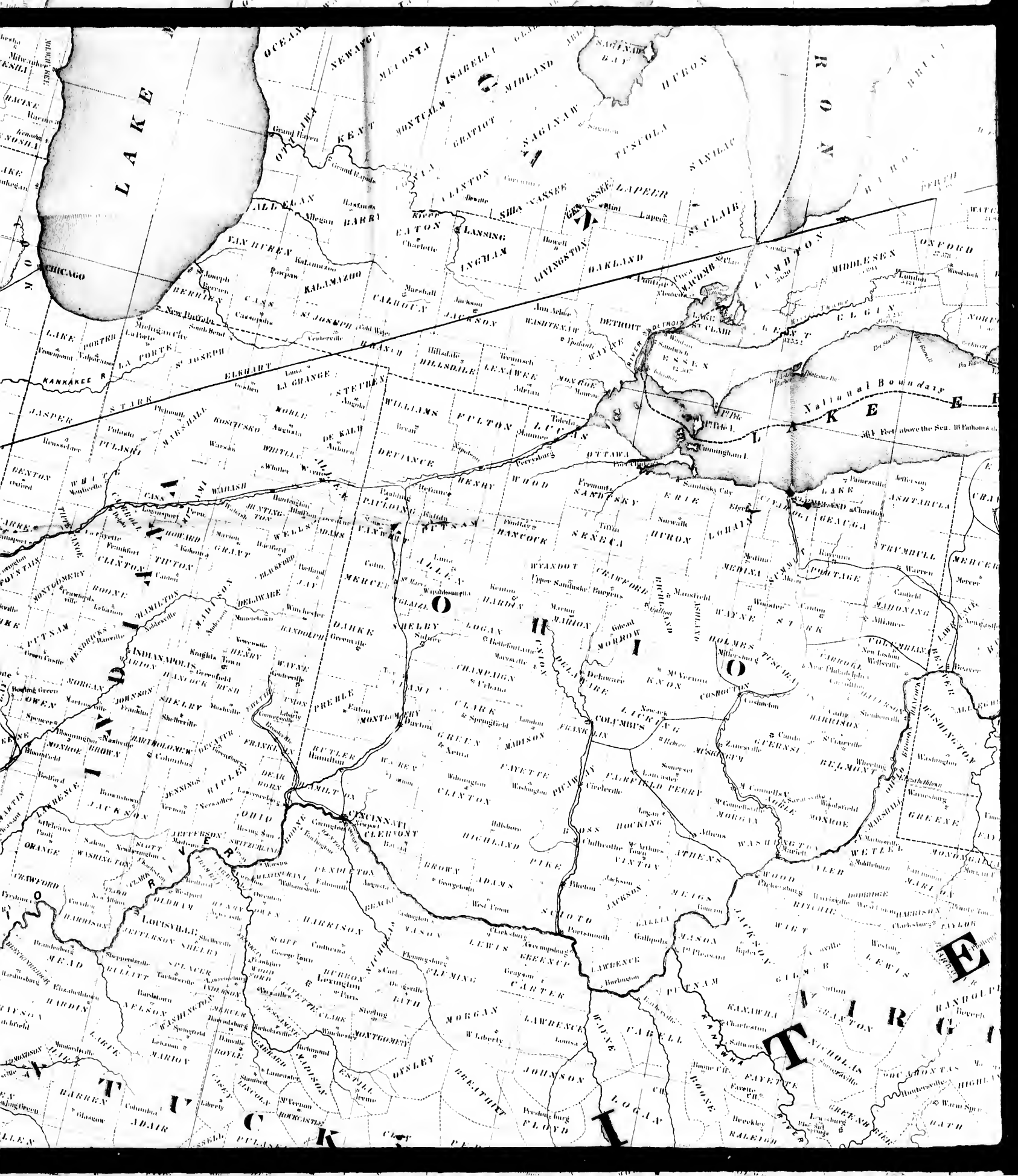
LACENT BAY

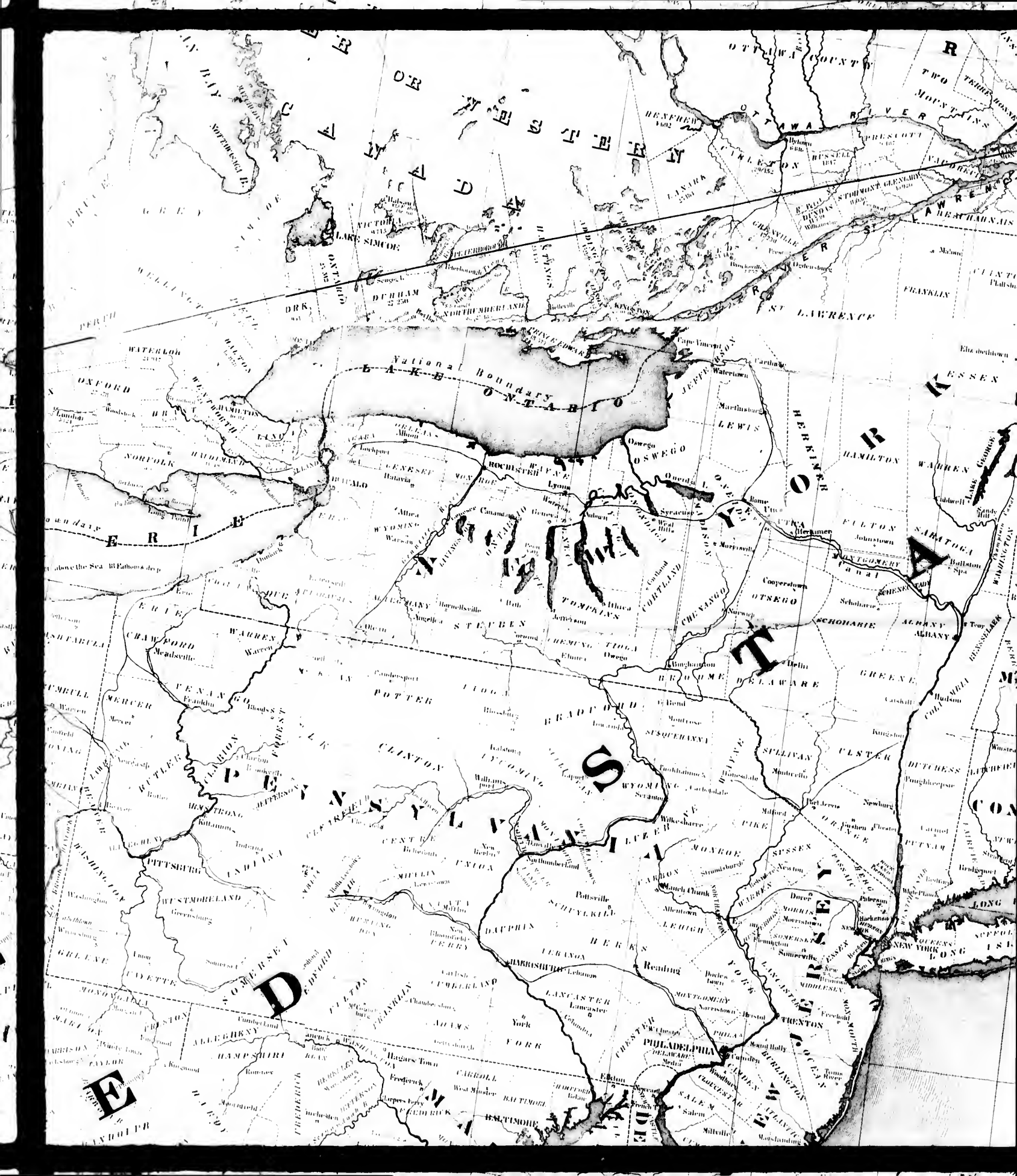
East Point

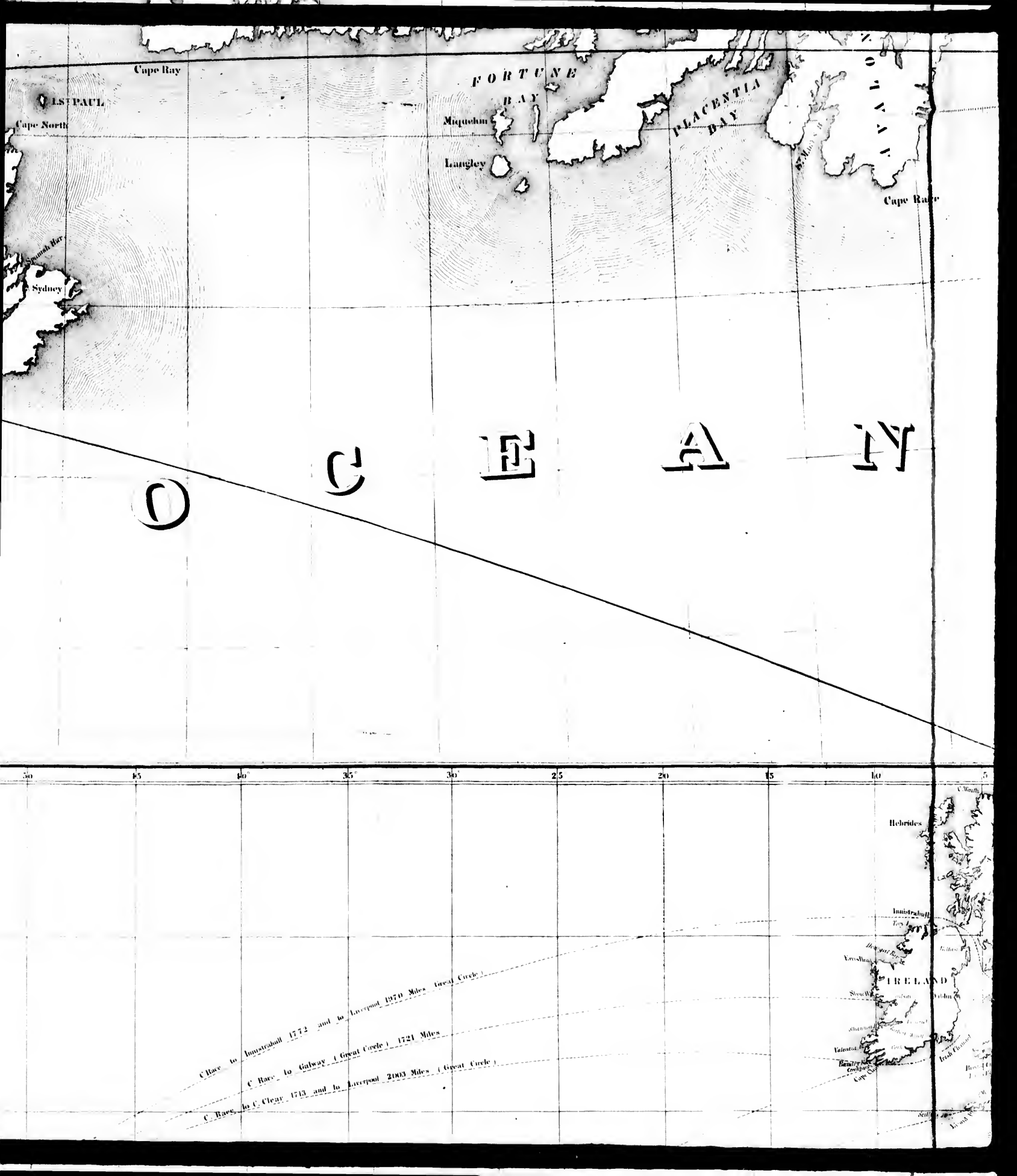
BURTON

Spanish Bar









Cape Bay

ST. PAUL

Cape North

Sydney

FORTUNE

BAY

Miquelon

Langley

PLACENTIA
BAY

CAPE
RACE

Cape Race

OCEAN

C. Bay to Inostrahl 1772 and to Liverpool 1970 Miles (Great Circle)

C. Bay to Galway (Great Circle) 1721 Miles

C. Bay to C. Clear 1713 and to Liverpool 2003 Miles (Great Circle)

Hobrides

Inostrahl

Kovshin

IRELAND

Shannon

Galway

Waterford

Limerick

Cork

Cardiff

London

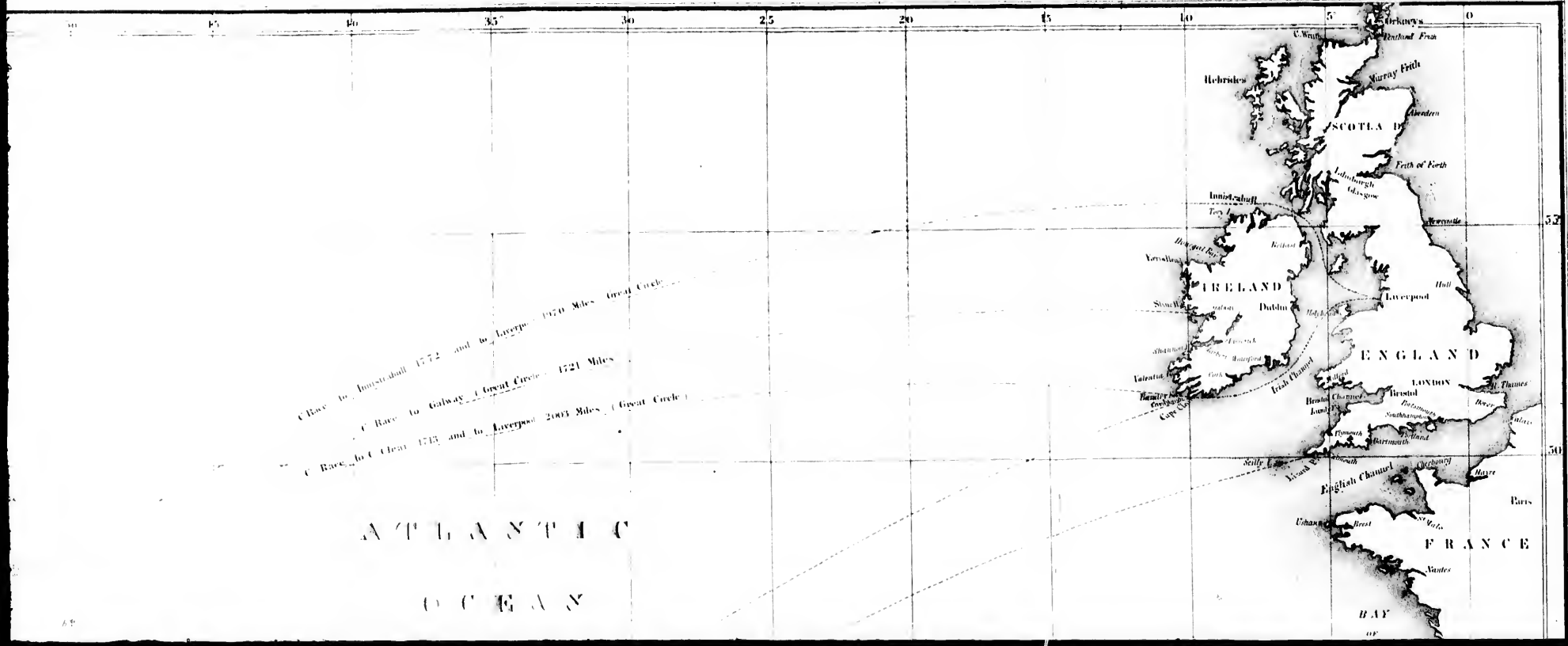
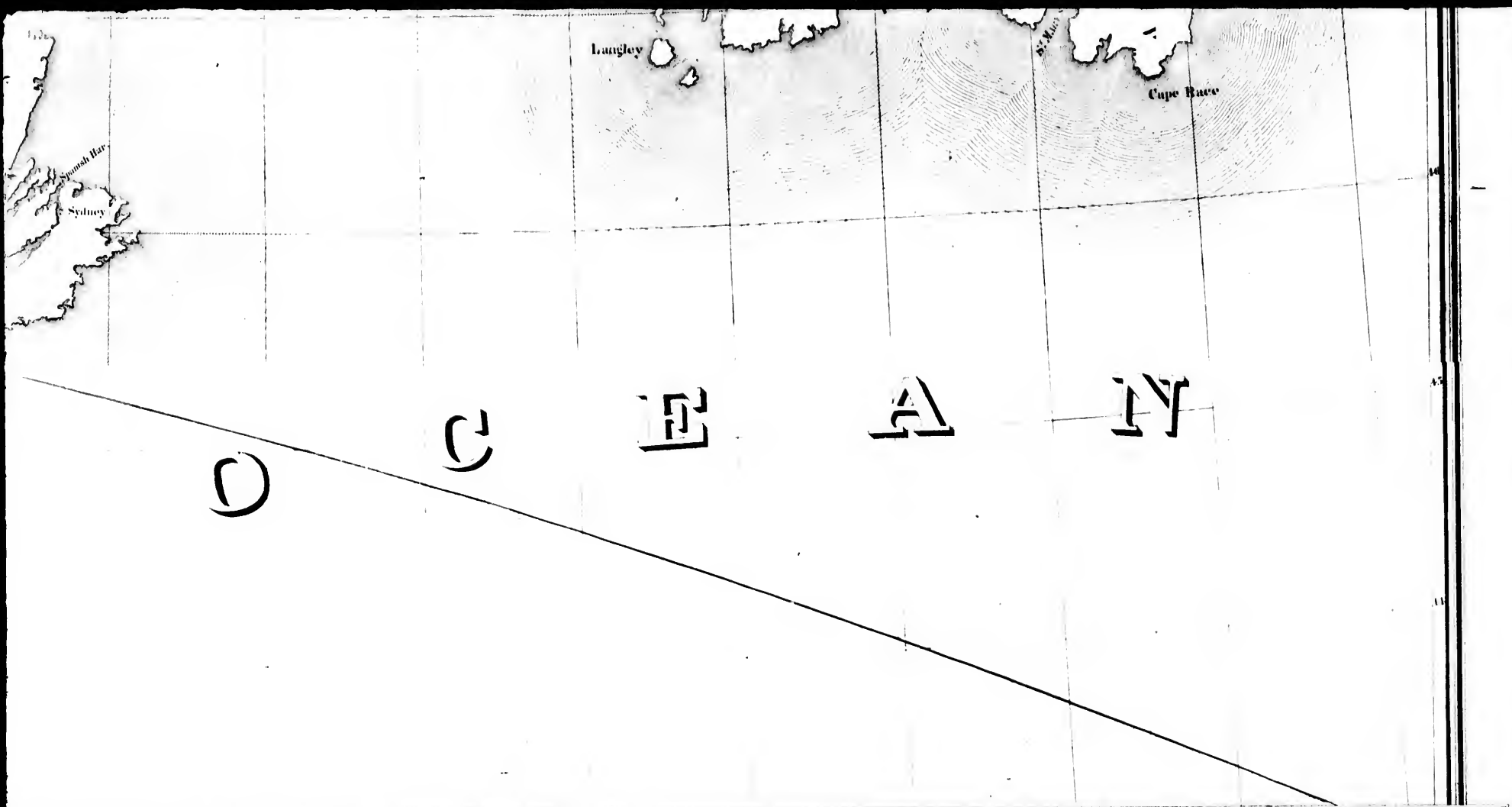
Paris

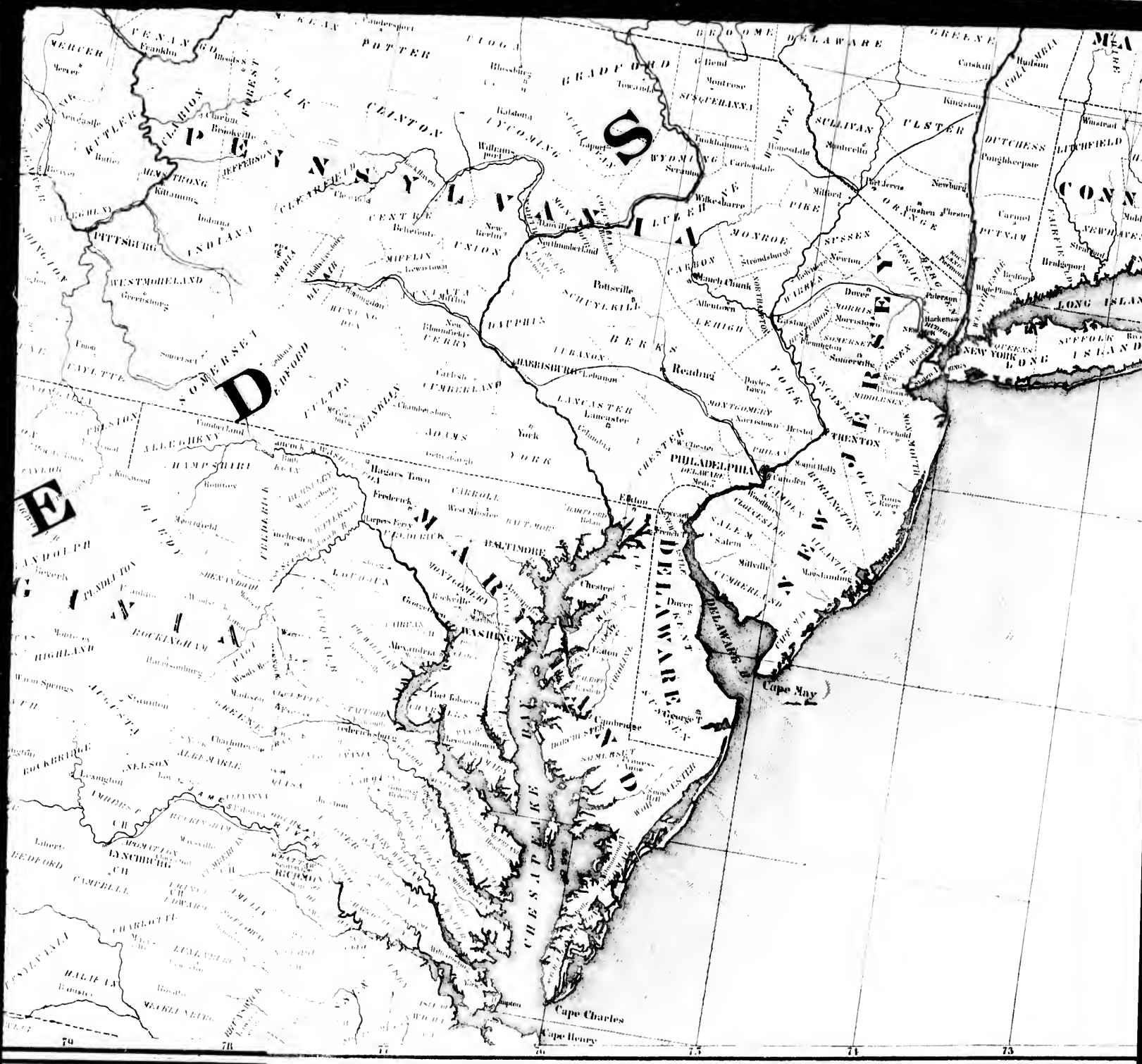
Brussels

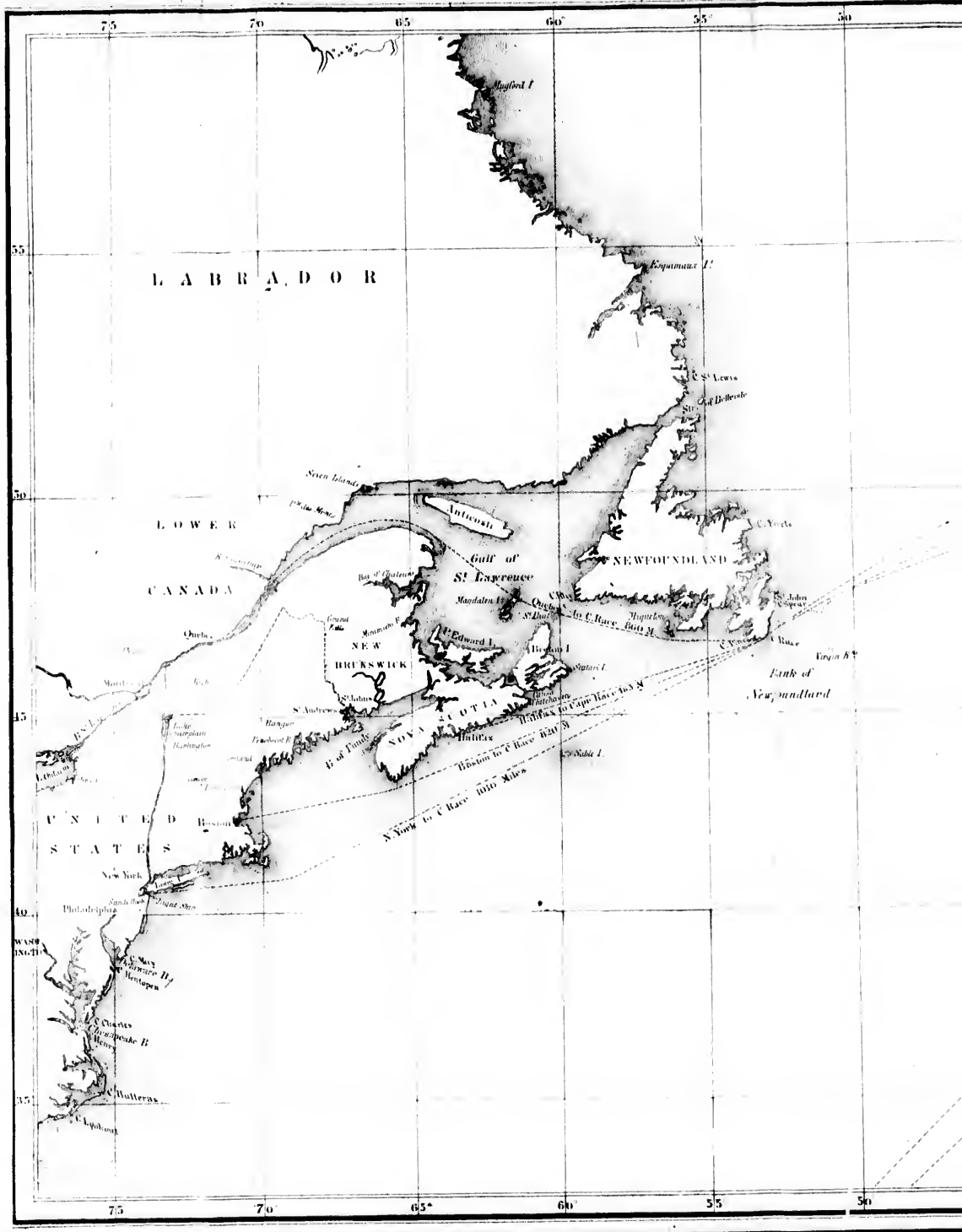
Amsterdam

Antwerp

Brussels

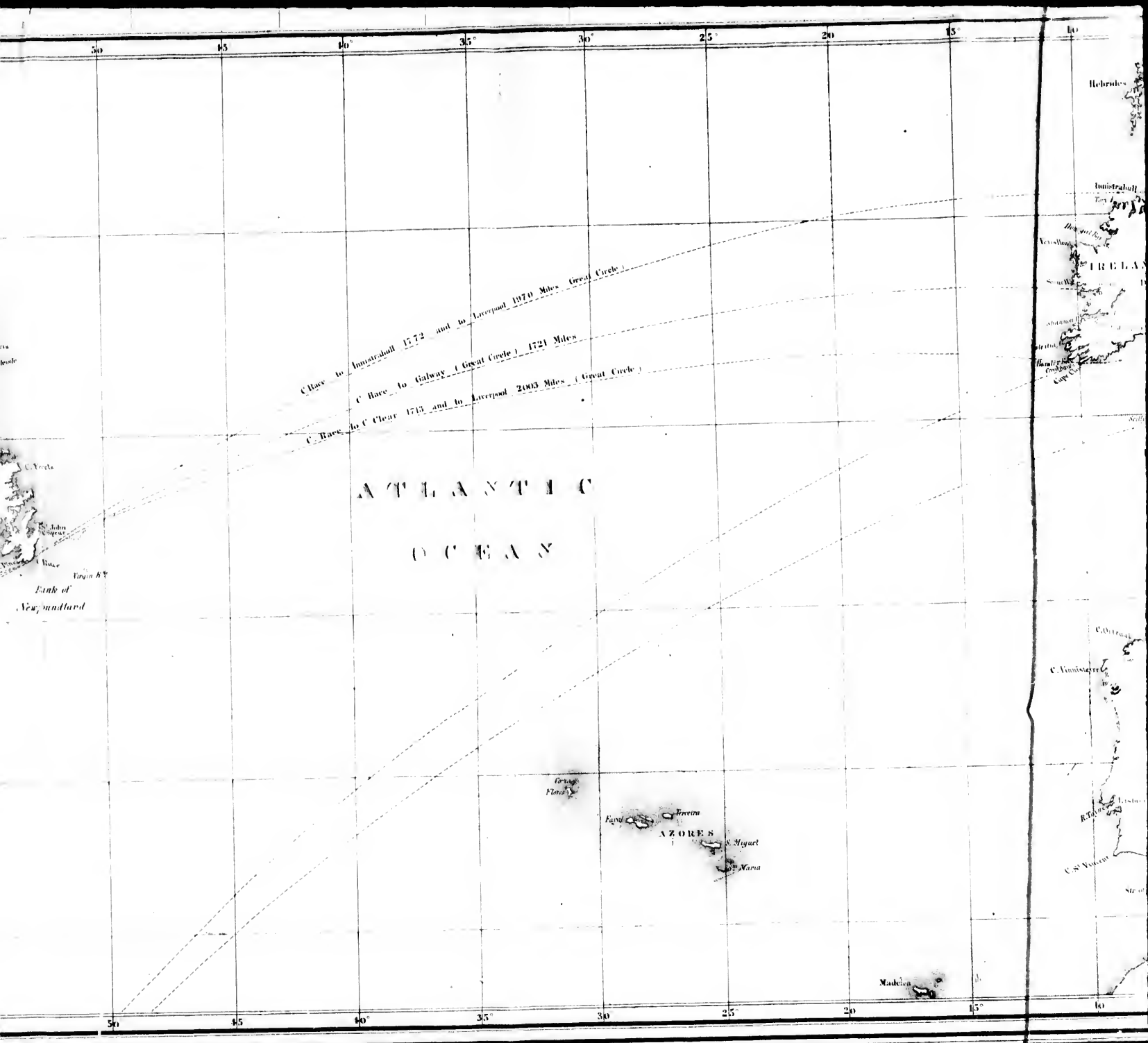






W

E



C. Race to Inisrahull 1772 and to Liverpool 1970 Miles (Great Circle)
C. Race to Galway (Great Circle) 1721 Miles
C. Race to C. Clear 1713 and to Liverpool 2003 Miles (Great Circle)

ATLANTIC
OCEAN

Grave
Flora
Azores
S. Miguel
S. Maria

Hebrides
Inisrahull
Ireland
Galway
C. Clear
Liverpool

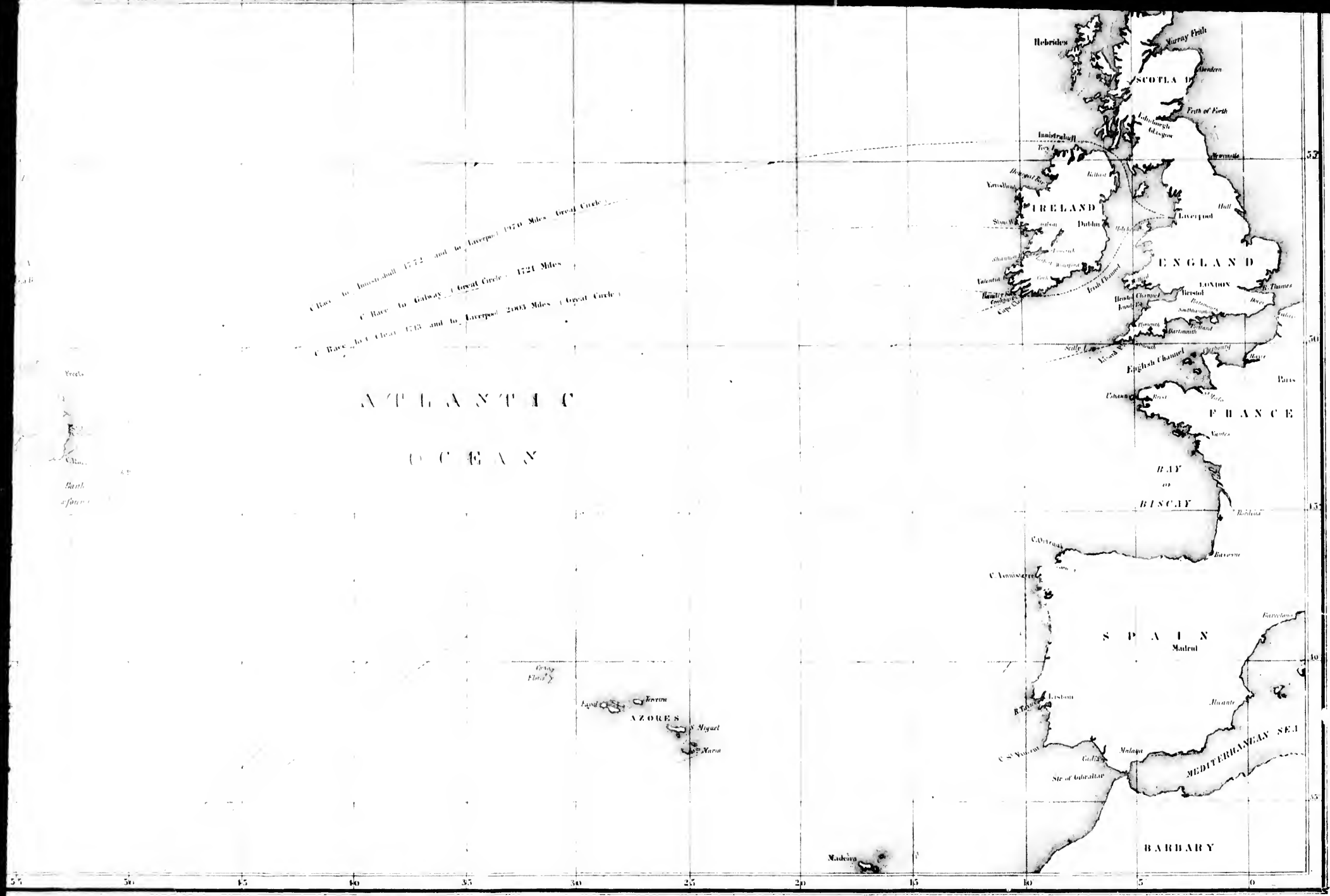
C. Antioquia
C. Antioquia
E. Antioquia
C. S. Victoria

C. Florida
C. John
C. Bank
Bank of
Newfoundland

Madison

C. Race to Inishabull 1772 and to Liverpool 1970 Miles (Great Circle)
 C. Race to Galway 1721 Miles (Great Circle)
 C. Race to Cleary 1713 and to Liverpool 2003 Miles (Great Circle)

ATLANTIC OCEAN



5° 50 45 40 35 30 25 20 15 10 5 0

