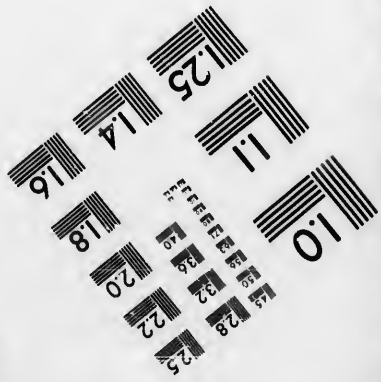




**IMAGE EVALUATION
TEST TARGET (MT-3)**



**Photographic
Sciences
Corporation**

23 WEST MAIN STREET
WEBSTER, N.Y. 14580
(716) 872-4503

**CIHM/ICMH
Microfiche
Series.**

**CIHM/ICMH
Collection de
microfiches.**



Canadian Institute for Historical Microreproductions / Institut canadien de microreproductions historiques

© 1987

Technical and Bibliographic Notes/Notes techniques et bibliographiques

The Institute has attempted to obtain the best original copy available for filming. Features of this copy which may be bibliographically unique, which may alter any of the images in the reproduction, or which may significantly change the usual method of filming, are checked below.

L'Institut a microfilmé le meilleur exemplaire qu'il lui a été possible de se procurer. Les détails de cet exemplaire qui sont peut-être uniques du point de vue bibliographique, qui peuvent modifier une image reproduite, ou qui peuvent exiger une modification dans la méthode normale de filmage sont indiqués ci-dessous.

- Coloured covers/
Couverture de couleur
- Covers damaged/
Couverture endommagée
- Covers restored and/or laminated/
Couverture restaurée et/ou pelliculée
- Cover title missing/
Le titre de couverture manque
- Coloured maps/
Cartes géographiques en couleur
- Coloured ink (i.e. other than blue or black)/
Encre de couleur (i.e. autre que bleue ou noire)
- Coloured plates and/or illustrations/
Planches et/ou illustrations en couleur
- Bound with other material/
Relié avec d'autres documents
- Tight binding may cause shadows or distortion
along interior margin/
La reliure serrée peut causer de l'ombre ou de la
distortion le long de la marge intérieure
- Blank leaves added during restoration may
appear within the text. Whenever possible, these
have been omitted from filming/
Il se peut que certaines pages blanches ajoutées
lors d'une restauration apparaissent dans le texte,
mais, lorsque cela était possible, ces pages n'ont
pas été filmées.
- Additional comments:/
Commentaires supplémentaires:

- Coloured pages/
Pages de couleur
- Pages damaged/
Pages endommagées
- Pages restored and/or laminated/
Pages restaurées et/ou pelliculées
- Pages discoloured, stained or foxed/
Pages décolorées, tachetées ou piquées
- Pages detached/
Pages détachées
- Showthrough/
Transparence
- Quality of print varies/
Qualité inégale de l'impression
- Includes supplementary material/
Comprend du matériel supplémentaire
- Only edition available/
Seule édition disponible
- Pages wholly or partially obscured by errata
slips, tissues, etc., have been refilmed to
ensure the best possible image/
Les pages totalement ou partiellement
obscurcies par un feuillet d'errata, une pelure,
etc., ont été filmées à nouveau de façon à
obtenir la meilleure image possible.

This item is filmed at the reduction ratio checked below/
Ce document est filmé au taux de réduction indiqué ci-dessous.

10X	14X	18X	22X	26X	30X
<input type="checkbox"/>	<input type="checkbox"/>	<input checked="" type="checkbox"/>	<input type="checkbox"/>	<input type="checkbox"/>	<input type="checkbox"/>
12X	16X	20X	24X	28X	32X

The copy filmed here has been reproduced thanks to the generosity of:

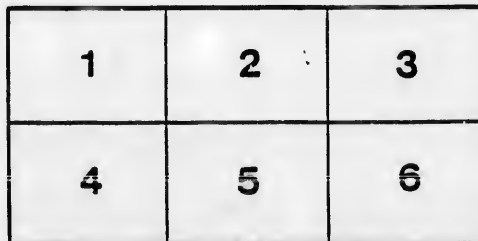
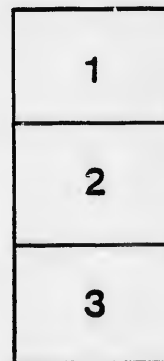
Archives of Ontario
Toronto

The images appearing here are the best quality possible considering the condition and legibility of the original copy and in keeping with the filming contract specifications.

Original copies in printed paper covers are filmed beginning with the front cover and ending on the last page with a printed or illustrated impression, or the back cover when appropriate. All other original copies are filmed beginning on the first page with a printed or illustrated impression, and ending on the last page with a printed or illustrated impression.

The last recorded frame on each microfiche shall contain the symbol \rightarrow (meaning "CONTINUED"), or the symbol ∇ (meaning "END"), whichever applies.

Maps, plates, charts, etc., may be filmed at different reduction ratios. Those too large to be entirely included in one exposure are filmed beginning in the upper left hand corner, left to right and top to bottom, as many frames as required. The following diagrams illustrate the method:



L'exemplaire filmé fut reproduit grâce à la générosité de:

Archives of Ontario
Toronto

Les images suivantes ont été reproduites avec le plus grand soin, compte tenu de la condition et de la netteté de l'exemplaire filmé, et en conformité avec les conditions du contrat de filage.

Les exemplaires originaux dont la couverture en papier est imprimée sont filmés en commençant par le premier plat et en terminant soit par la dernière page qui comporte une empreinte d'impression ou d'illustration, soit par le second plat, selon le cas. Tous les autres exemplaires originaux sont filmés en commençant par la première page qui comporte une empreinte d'impression ou d'illustration et en terminant par la dernière page qui comporte une telle empreinte.

Un des symboles suivants apparaîtra sur la dernière image de chaque microfiche, selon le cas: le symbole \rightarrow signifie "A SUIVRE", le symbole ∇ signifie "FIN".

Les cartes, planches, tableaux, etc., peuvent être filmés à des taux de réduction différents. Lorsque le document est trop grand pour être reproduit en un seul cliché, il est filmé à partir de l'angle supérieur gauche, de gauche à droite, et de haut en bas, en prenant le nombre d'images nécessaire. Les diagrammes suivants illustrent la méthode.

VOTERS' LIST---1883.

TOWNSHIP OF STANLEY

COUNTY OF HURON.

List of Persons Entitled to Vote at Municipal
Elections and Elections to the
Legislative Assembly.

*Section 6, Chap. 9, Page 67, Consolidated Statutes
of the Province of Ontario.*

4. The Sheriff shall immediately upon receipt of his copies cause one of them to be posted up in a conspicuous place in the Court House; the Clerk of the Peace upon receipt of his copies shall cause one of them to be posted up in a conspicuous place in his office; every Public or Separate School Head Master or Mistress shall in a like manner put up one on the door of the School House; and every Postmaster shall post up one of the copies in his Post Office.—39 V., C. 11, S. 4, S. S. 2.

Voters' List---1883.

— — — — —
COUNTY OF HURON.
— — — — —

.....Clerk of
the Municipality of the Township of Stanley, having certified under his hand, that no complaint respecting the List of Voters for the said Municipality, for the year 1883, had been received by him within Thirty Days after the first posting up of the same ; and on application of the said Clerk, I.....

.....Judge of the County Court of the County of
Huron, in pursuance of the provisions of "The Voters' List Act of 1876," certify that the within printed List of Voters, being one of the copies received by me from the said Clerk, under Section 2 of the said Act, is the Revised List of Voters for the said Municipality for the year 1883.

Given under my hand and seal, at Goderich, in the said County, this.....

.....day of, 1883.



Clerk of
t no com-
had been
on appli-
.....
.....
County of
fy that the
said Clerk,
cipalitiv for
.....
.....
.....

SCHEDULE OF
Post Offices.

- 1.—KIPPEN.
- 2.—BRUCEFIELD.
- 3.—CLINTON.
- 4.—VARNA.
- 5.—HILLS GREEN.
- 6.—BLAKE.
- 7.—DRYSDALE.
- 8.—GOSHEN.
- 9.—BAYFIELD.

VOTERS' LIST.--1883.

MUNICIPALITY OF THE TOWNSHIP OF STANLEY.

PART ONE.—List of Persons Entitled to Vote at BOTH Municipal Elections and Elections to the Legislative Assembly.

POLLING SUB-DIVISION No. 1.

Comprising the lots in concessions 1, 2 and 3, and those parts of 4 and 5 north of the Bayfield Road, lots 24 and 25 in the B. R. N. and B. R. S. concessions, and lots 2 to 5 inclusive in the South Boundary.

No. ON ROLL.	NAME.	LOT.	CON. OR STREET.	POST OFFICE.
19	J Avery, John	Part 27	1	Owner. 3
20	J Avery, Charles	Part 28	1	Owner. 3
23	J Aikenhead, James	15 N. $\frac{1}{2}$ 14	2	Owner. 2
171	J Anderson, Robert	East half 5	S. B.	Owner. 1
17	J Anderson, John	W. half 5 W. part 3	S. B. 3	Owner. 1
21	Aikenhead, Albert	Part 18	1	Owner. 2
22	Aikenhead, Wm.	Part 18	1	Owner. 2
18	J Andrews, Hezekiah	Part 34	1	Owner. 3
47	Burge, John	Part 12	1	Owner. 2
48	J Biggins, Wm. J.	Part 33 N. part 33	1, 2	Owner. 3
53	Butchart, John	27	3	Owner. 2
50	Baird, Thomas	20, 21, S. $\frac{1}{2}$ 21	2, 4	Owner. 2
51	Baird, Thomas Jr.	20	2	F. Son. 2
43	J Boyce, Robert	11	2	Owner. 2
46	J Bell, Robert P.	Part 6	1	Owner. 1
49	Bard, George Jr.	S. D. part 8 of 15	1	Owner. 2
99	Campbell, Peter	22	3	Owner. 3
96	J Copeland, John	S. D. 2, 3, 4, 5, 9, 10, 11, 15 of 36 in 1		Owner. 3
97	Cooper, Wm.	S. D. 18, 19, 20 of 36	1	Owner. 3
95	J Cooper, Jabe	Pt. 20, pt. 21 of 36	1	Owner. 3
625	Davis, Henry	W. pt. 25	B. R. N.	Owner. 2
139	Diehl, Valentine	25, 26, 25 N. pt. 24	5, 4	F. Son. 4
135	J Dinsdale, Thomas	5, W. $\frac{1}{2}$ 1, W. $\frac{1}{2}$ 2,	2	Owner. 1
136	Dinsdale, John	5, W. $\frac{1}{2}$ 1, W. $\frac{1}{2}$ 2,	2	F. Son. 1
142	Diehl, Jacob	23, 24	5	Owner. 4
138	J Diehl, Valentine	25, 26, 25 N. pt. 24	5 and 4	O. & T. 2
137	Duncan, John	14	3	Owner. 2
143	Davis, Colonel	20	4	Tenant 4
140	Diehl, Henry	26 and 26, 25 N. pt. 24	5 and 4	F. Son. 4
	Davis, Henry	W. half 25	B. R. N.	Owner. 4
162	J Edgar, Wm.	Part 3 of 1	1	Owner. 1
163	Evans, Jos.	Part 4 of 1	1	Owner. 1
173	Foote, Alexander	S. D. 4, 5 of 15	1	Owner. 2
172	Fisher, Malcolm	5	3	Owner. 1
177	Foote, John Sr.	Part 24	B. R. S.	Occupant 2
178	J Foote, John Jr.	Part 24 and 25	B. R. N., B. R. S.	Owner. 2
176	Frazer, Donald	18	3	Owner. 2
175	Frazer, Thomas	{ 18	3	Tenant 2
		{ West half 20	3	Owner. 2
170	Flack, Wm.	E. half 5, W. half 16	S. B. (see s-d. 3)	T. & O. 1

List of Names added to the Printed list in Polling Sub-Division No. 1, on Revision by me

Polling Sub-Division No. 1.—Continued.

No. ON ROLL.	NAME.	LOT.	CON. OR STREET.	POST OFFICE.	
190	J Grant, Wm.	Part 29	1	Occup	3
191	J Grant, Franklin	Part 30	1	Occup	3
188	Grant, Wm.	S. D. 6, 11, 12, 16 of 36 in 1	1	Ow. er.	3
194	J Gilmore, John	24, 22	3, 2	Ow. er.	2
192	J Gibson, John	13	2	Owner.	2
187	J Grassick, Donald	6	2	Tenant	1
193	Graham, Wm.	19 and E. half 20	3	Owner.	2
141	J Goodwin, Francis	N. part 24 E. half 25	4	Owner.	2
195	J Glen, Edward	31, 32 and 31, 30	4, 3 and 5	Owner.	3
197	Glen, Edward, jr.	30, 31, 32, 31	5, 3 and 4	F. Son.	3
196	Glen, Wm.	31, 32, 30	3, 4 and 5	F. Son.	3
189	Gilpin, Henry	S. d. 4, 5, 6, 7, 8, 9, 10 of 30	1	Owner.	3
416	Galenger, James	Part 7 and part 8 of 36	1	Owner.	3
236	Higgins, Joseph	West half 16	2	Owner.	2
227	Hurlburt, Richard	S. D. 1 of 16	1	Owner.	2
126	J Harte, George	9, 9	2 and 3	Tenant	2
224	J Harvey, Joseph	8	2	Owner.	2
222	Hood, Joseph	7 and 4	2	Owner.	1
223	Hood, John	7 and 4	2	F. Son.	1
225	J Harvey, John	S. H. 3	2	Tenant	1
233	Hearn, Albert	21 part 22	5	Tenant	4
626	Holmes, John	S. D. 27 of 16	1	Owner.	3
229	{ Henry, John	Part 31	1	Tenant	3
230	{ Henry, Robert	Part 31	1	Occup	3
231	Hill, Edgar	S. D. 8 of 15	1	Tenant	2
237	Innes, Alexander	32 and N. half 31	2	Owner.	3
256	J Johnson, John	N. part 35	1	Owner.	3
258	J Johnson, Alexander	E. half 25	B. R. N.	Owner.	2
254	J Jones, John	Part 3, 4	3 and 3	Owner.	1
255	Jones, Wm.	4	3	F. Son.	1
257	Jones, James	W. part of 25	B. R. N.	Tenant	2
274	Kennard, Thomas	S. Div. 13, 14 of 16	1	Owner.	2
273	J Kaiser, Wm.	S. D. 3, 4, 9, 10 of 16	1	Owner.	2
272	J Kettle, Robert	2 and East half 2	1 and 2	Owner.	1
275	J Ketchen, John	13, 6	3, 4, (see s. d. 2)	O. & T.	2
278	Ketchen, Wm.	13, 6	3, 4	F. Son.	2
388	Kyle, James	Part 16	1	Owner.	2
277	Ketchen, James	13, 6	3, 4	F. Son.	2
290	Lane, Thomas	S. Div. 1, 2, 3, 30 of 30	1	Owner.	3
289	J Landers, John	Part 7	1	Owner.	2
279	J Laut, James	23	2	Tenant	3
234	Mills, Joseph W.	21 Part 22	5	Owner.	4
389	J Mills, Thomas	Part 22	5	Owner.	4
335	J Murdock, William	10	2	Owner.	2
344	Murdock, John	Part 10	1	F. Son.	2
387	J Mustard, Alexander	Pt. 16	1	Owner.	2
353	Mustard, Wm.	Part 16, pt. 17	1	Owner.	2
377	J Moffat, Walter	22 and N. half 21	4	Owner.	2
378	Moffat, John	22 and N. half 21	4	F. Son.	2
367	J Moffat, Wm.	23, 23	4, 3	T. & O.	2
345	J Moody, James	Part 11	1	Owner.	2
343	J Murdock, James	Part 10	1	Owner.	2
342	J Mustard, James	Part 5 and part 4	1	Owner.	1
340	Mellis, Thomas	S. div. 2 of 1, pt 2 of 2	1, 1	Owner.	1
352	Mustard, Wm.	Part 17 and part 16	1	Occup	2

List of Names added to the Printed list in Polling Sub-Division No. 1, on

Polling Sub-Division No. 1—Continued.

No. ON ROLL.	NAME.	LOT.	CON. OR STREET.	POST OFFICE.
386	Miller, James	Part 9 of 1	1	Owner. 1
358	Middleton, George	32	5	Owner. 2
327 J	McDiermod, Donald	8	3	Owner. 2
334 J	McDonnell, John	6	3	Occup. 2
337 J	McDonald, John	S. D. 4 of 15	1	Owner. 2
333 J	McDonald, Gilbert	North half 3	2	Owner. 1
376	McKenzie, Duncan	Part 24	4	F. Son. 3
369	McGregor, Alex.	26 and north half 25	3	F. Son. 3
362	McGregor, Hugh	17 and north half 13	2 & 4 (see s.d.2)	Occup. 2
364	McCrwan, John	18 and 19	2	Owner. 2
365	McCully, Joseph, sr.	21	3	Owner. 2
366	McCully, Joseph	21	3	F. Son. 2
375	McKinzie, Duncan	Part 24	4	Owner. 3
374	McFarlane, James	30, W $\frac{1}{2}$ 29, E $\frac{1}{2}$ 32, 31	4, 5	Owner. 3
347	McTaggart, Malcolm	Part 32	1	Owner. 3
346 J	McQueen, Wm.	S. D. 13, 14, 22, 23 of 36	1	Owner. 3
373 J	McTavish, Douglas	33 and 34	2	Owner. 3
372 J	McEwen, Malcolm	30 and 29	3	O. & O. 3
371 J	McGregor, Wm.	29	2	Occup. 3
357 J	McEwen, Finley	28 and east part 28	3 and 4	Owner. 3
368	McGregor, Gregor	26 and north half 25	3	Owner. 3
351	McLean, James	Part 3	1	Owner. 1
338	McClymont, Thomas	S. D. 2, 4 of 1	1	Owner. 1
339	McIntosh, Hugh	S. D. 22 and 23 of 1	1	Owner. 1
336	McNair, George	11	3	Owner. 2
354	McDonald, Duncan	S. D. 11 of 16	1	Owner. 2
355	McDiermot, John	S. D. 15 of 16	1	Owner. 2
356	McEwen, John	S. D. 17, 31, 32, 37, 38 of 161	1	Owner. 2
359 J	McGregor, Peter	S. D. 8, 9, 45 of 15, E $\frac{1}{2}$ 16	1 and 2, 1	Owner. 2
349	McQueen, James	Part 19	1	Owner. 2
348	McDonald, Donald	S. E. part 31	1	Owner. 3
370 J	McEwen, Duncan	28	2	Owner. 3
341 J	McKay, Thomas	S. half 4	1	Owner. 1
360 J	McEwin, Duncan	15	3	Occup. 2
361 J	McEwen, John	15	3	Occup. 2
332	McMurtrie, John	E. half 3	3	Owner. 2
328	McDermid, Hugh	8	3	F. Son. 2
263	McGregor, Hugh	17 and N. half 13	2 and 4	Owner. 2
419	Pearson, Wm.	Pts 33, 34, 32, S. half 31	3 and 2	Owner. 3
414	Peafound, Henry	12 and 9	2 & 4 (see s.d. 2)	Owner. 2
420	Pearson, John	South half 31	2	F. Son. 3
421	Pearson, Robert	South half 31	2	F. Son. 3
417	Picket, John	Part 17 of 36	1	Tenant. 2
415	Pinder, Abraham	Part 8, part 7 of 36	1	Tenant. 3
418	Payne, Wm.	S. D. 6 of 16	1	Owner. 2
461	Ross, Donald, sr.	27	2	Owner. 2
462 J	Ross, Donald, jr.	W. half 26, S. half 25	2 & 3	Owner. 2
453	Ross, Alexander	Part 14, South half 14	1 & 2	Owner. 2
455	Ross, Daniel	Part 14, South half 14	1 & 2	F. Son. 2
454	Ross, Robert	Part 14, South half 14	1, 2	F. Son. 2
456 J	Ross, James	Part 13	1	Owner. 2
451	Ross, John	Part 8 and 9	1	Owner. 2
450	Ross, James	10	3	F. Son. 2
449	Ross, Roderick	10	3	Owner. 2
448	Deid, Hector	7	3	Owner. 1
459	Rose, Thomas	S. D. 28 of 16	1	Owner. 2
452	Ross, Wm.	Part 8 and 9	1	F. Son. 2

List of Names added to the Printed list in Polling Sub-Division No. 1, on

Polling Sub-Division No. 1.—Continued.

No. ON ROLL.	NAME.	LOT.	CON. OR STREET.	POST OFFICE.
457 J	Ross, Wm.	Pt. 20	1	Owner. 2
458 J	Rattenbury, Wm.	S. D. 7, 8 of 16	1	Owner. 2
527 J	Stanbury, George	Pt. 25	1	Owner. 3
523	Scott, Wm.	S. D. 2 of 16, 15	1, 4 (see s. d. 2)	Owner. 2
528 J	Stanbury, Wm.	Pt. 26	1	Owner. 3
529 J	Stanbury, John	25, East half 26	2	Owner. 3
526	Stephenson, John	Pt. 35, S. E. corner 36	1	Tenant 3
524	Shaffer, Henry	S. D. 1, 12, 13, 14, 15, of 1 in 1	1	Owner. 1
466	Sparks, James	Part 20	5	Owner. 4
542 J	Stewart, James	E. half 26, W. half 27	4	Owner. 3
533	Smith, Wm.	16	3	Owner. 2
536 J	Stewart, John	27, 28, 29, E $\frac{1}{2}$ 27, 29, W $\frac{1}{2}$ 26, 28	5 and 4	Owner. 3
532	Simpson, John	S. D. 12 of 15, & 18 of 16	1	Owner. 2
544	Stewart, James	S. D. 12 of 16	1	Owner. 2
530 J	Stewart, Wm.	Pt. 22 and 23	1	Tenant 3
617 J	Swan, Andrew	Part 15	1	Owner. 2
618	Swan, James	Part 15	1	F. Son. 2
534 J	Smith, Donald	24	2	Owner. 3
531	Scott, James	S. D. 11 of 15	1	Owner. 2
535	Scott, Wm. H.	30	2	Owner. 3
538	Smith, Adam	S. D. 27, 29, 30 of 16	1	Occ.&T. 2
537	Stewart, John	28	5	F. Son. 3
619	Swan, John	Part 15	1	F. Son. 2
568 J	Thompson, Hugh	17	3	Occupt 2
569 J	Thompson, Alex.	17	3	Occupt 2
566	Turner, James	S. D. 1, 2, 3 of 15	1	Owner. 2
564	Tomlinson, John	Part 21	1	Owner. 2
620 J	Taylor, George	Part 1	1 and 2	Owner. 1
565	Tomlinson, David	Part 21	1	F. Son. 2
583	Vine, Thomas	12	3	Owner. 2
605 J	Whiteman, John	4	S. B.	Owner. 1
606 J	Walden, Thomas	Part 24	1	Owner. 2
614	Weir, Wm.	{ S. W. pt. 36 N. pt. 33	{ 1 2	{ Owner. 3

PART TWO.—List of Persons Entitled to Vote at Municipal Elections ONLY.

No. ON ROLL.	NAME.	LOT.	CON. OR STREET.	POST OFFICE.
622	Fulton, George	Northeast part 36	1	Owner. 3
228	Hood, Henry	Pt. 1 of 1	1	Occupt 3
217	Hudson, Thomas	Pt. 2 of 11	S. B.	Tenant 1
572	Tisdale, Thomas	Pt. 1 of 36	1	Owner. 3

Revision by me

List of Names added to the Printed list in Polling Sub-Division No.

, on

VOTERS' LIST.--1883.

MUNICIPALITY OF THE TOWNSHIP OF STANLEY.

PART ONE.—List of Persons Entitled to Vote at BOTH Municipal Elections and Elections to the Legislative Assembly.

POLLING SUB-DIVISION No. 2.

Comprising the lots in concessions 4 and 5, south of the Bayfield Road, and in concessions 6 and 7, together with lots 1 to 23, inclusive, in the Bayfield Road north, and 5 to 23, inclusive, in the Bayfield Road south, with lots 6 to 14, inclusive, in the South Boundary.

No. ON ROLL.	NAME.	LOT.	CON. OR STREET.	POST OFFICE.
24	J. Armstrong, James	S. d. 2 of 19, s. d. 7, 6, 11 of 19B	R S and B R N	Owner. 4
15	Anderson, George	{ 9, W. half 4 and N. half } { 4, 7, S. D. 13 of 18. }	{ 4 and 5 } { B R N }	} Owner. 5
16	J. Alair, George	East half 7	S B	Occupant 5
7	J. Allen, James D.	1 and 2	B R N	Owner. 9
25	Armstrong, Wm.	Sub-div. 3 & 4 of 18	B R N	Tenant 4
14	Anderson, Jacob	E. pt 16 and W. pt. 17	B R S	Tenant 4
57	Beatty, George	18	B R S	F. Son. 4
56	Beatty, John	18	B R S	F. Son. 4
40	Brownnett, George	Part 9	B R N	Owner. 8
54	Beatty, George	18	B R S	Owner. 4
55	Beatty, Launcelot	18	B S B	F. Son. 4
36	Bates, George	West half 7	B R N	Owner. 9
37	Bates, Matthew	East half 7	B R N	Occupant 9
624	Bolls, Thomas	E. part 16, W. part 17	B R S	Owner. 4
38	Baites, Wm.	W. half 7	B R N	F. Son. 9
39	Baites, Geo.	W. half 7	B R N	F. Son. 9
93	J. Cameron, John	S. 1/2 of E. half 3 and E. half 4	4 4	Owner. 1
94	J. Cameron, Peter	E. 1/2 5, N. 1/2 of E. 1/2 3	4	Owner. 1
87	J. Cochrine, John	9	S B	Owner. 5
89	J. Coleman, Francis	4, 5	7	Owner. 5
90	J. Coleman, Thomas	4, 5	7	F. Son. 5
84	J. Concit, John	4	6	Owner. 5
85	Concit, John	4	6	F. Son. 5
92	Clarke, David	N. half 12, S. half 13	S B	T. & O. 5
81	J. Campbell, James	14 and S. D. 3 of 19	B R S	Owner. 4
103	J. Colwell, Joseph	E. pt. 15, s. d. 4, 5, 12, 13 of 19	m. pt 19 B R N	Owner. 4
86	J. Cameron, John	Pt. 15	7	Tenant 2
64	Connor, W. W.	N. part 6	B R S	Owner. 9
91	Colnan, Wm. Neil	4, 5	7	F. Son. 5
100	Clarke, Wm.	S. d. 2 of 19	B R N	Tenant 4
102	Cook, Wilson J.	S. d. 1 of 18	B R S	Owner. 4
147	J. Dennison, Robert	E. part 17, E. pt. 17	B R S & B R N	Occupant 4
145	Dennison, Thomas	E. part 17	B R N	Owner. 4
144	Dennison, John	E. part 17	B R S	Owner. 4
220	Dixon, Wm.	East half 15	5	Owner. 2
133	Duncan, James	E. part 16, W. part 17	B R N	Owner. 4
146	Dennison, Wm.	E. part 17	R S 6 (F. Son. 4
134	Dayman, Humphrey	10 and 6	6 & 8 see s. d. 3	Tenant 4
161	Elgie Robert	6	6	Owner. 5
159	Erratt, Isaac	11, 11	8, 7 (see s. d. 3)	O. & T. 4
160	J. Elgie, George	6	6	Occupant 5

List of Names added to the Printed list in Polling Sub-Division No. 2, on

Polling Sub-Division No. 2.—Continued.

No. ON ROLL.	NAME.	LOT.	CON. OR STREET.	Post OFFICE.
166	Forrest, James	8 S. half 4	7 and 5	Owner. 4
165 J	Forster, Charles	West half 16	B R S	Owner. 5
179	Foster, Alex.	22	B R S	Occupt 4
168 J	Forrest, George	13	5	Owner. 4
167	Forrest, John	North half 3	5	Owner. 5
409	Forbes, Arthur.	East half 20	B R N	Owner. 4
325	Foster, Joseph	7	6	Owner. 4
169	Forest, Wm. L.	13	5	F. Son. 4
183 J	Galbraith, John	West half 14	R N	Owner. 4
198 J	Gallagher, James	21 and 22	B R N	Tenant 2
186 J	Gammel, Thos.	11	4	Owner. 8
182 J	Gailbraith, Arch.	8	B R N	Owner. 8
213 J	Hagan, John	9, 12	6 and 7	Owner. 4
214 J	Hudson, Joseph	E. $\frac{1}{2}$ 7, 3, E. $\frac{1}{4}$ of E. $\frac{1}{4}$ 3	S B 7,8 (s. s, d. 3)	Owner. 5
216 J	Hotham, Robert.	S. half 12	S B	Owner. 5
218	Hunter, John	E. part 15	5	Occupt 4
215	Hudson, John	3	7	F. Son. 5
232	Harris, Samuel	E. half 20	B R N	Tenant 4
219	Hunter, Wm.	14	5	Occupt 4
205	Herd, Thon as	S. half 6	B R S	Tenant 9
221	Hover, David	E. half 7	S B	Owner. 5
242 J	Johnston, George	S. E. corner 9	B R N	Occupt 8
260	Johnston, Thomas	S. D. 17, 19, 20 of 19	B R N	Owner. 4
252 J	Johnston, James H.	13	6	Owner. 4
251 J	Johnston John	W. part 15	B R N	Owner. 4
253 J	Jerret, James	Part 11, N. half 5	S B, 6	Owner. 5
259	Johns, James	S. W. corner 21	B R N	Tenant 4
267	Kain, Wm.	E. part 14	S B	Owner. 5
270 J	Kyle, Wm.	6	S B	Owner. 1
271	Kyle, James Jr.	6	S B	F. Son. 1
269	Keys, Thos.	S. half 9 and 14	8 & 6 (see s. d. 3)	Owner. 4
275	Ketehen, John	13, 6	3, 4, (see s. d. 1)	O. & T. 2
281	Logan, Charles	15	7	Owner. 4
284	Love, Hugh	10	S B	Owner. 5
285	Love, Andrew	10	S B	F. Son. 5
287 J	Logan, James	5, W. half 5. S. D. 5 of 18	5, 4, B R N	Owner. 5
288 J	Leieh, David	10	4	Owner. 2
282	Luker, Augustus	12	6	Tenant 4
286	Love, Robert	10	S B	F. Son. 5
318	Mitcheil, Alex. Sr.	15 and E. half 13, 19	B R S 8 (see div 3)	Owner. 4
320	Mitcheil, Alex. Jr.	E. half 13, 15, 19	B R S 8 (see div 3)	F. Son. 4
384 J	Moffat, Samuel	W. Pt. S. D. 1, 16 of 19	B R N	Owner. 4
324	Makens, Henry	7	6	Tenant 4
319	Mitcheil, George	15 and E. part 13, 19	B R S 8	F. Son. 4
385 J	Morrow, Joseph	{ S. D. part 4 of 19 { E. part S. D. 1, 16 of 19	{ B R S { B R N	{ Owner. { Owner. 2
329	McDiermod, Jam	7	4	Owner. 2
276 J	McBeth, Alex.	6	4	Owner. 2
350	McTavish, Peter	South half 13	4	Owner. 2
362	McGregor, Hugh	North half 13 and 17	4, 2, (see s. d. 1)	Occupt 2
350	McBeth, John	8	4	Owner. 2
331	McBeth, Walter	8	4	F. Son. 2
326 J	McGill, Neil	10, 12	5, 4	Owner. 2

List of Names added to the Printed list in Polling Sub-Division No. 2, on

List of Names added to the Printed list in Polling Sub-Division No. , on

Division by me

Judge,

at a Court holden on the _____ day of _____ 1883.

No.	NAME.	LOT.	SURVEY.	P. O.

Polling Sub-Division No. 2.—Continued.

No. ON ROLL.	NAME.	LOT.	CON. OR STREET.	POST OFFICE.
302 J	McMillan, Fugh	3 and 4	B R N	Owner. 9
382	McAsh, John	20	B R S	Owner. 4
383 J	McAsh, Thomas	West half 20	B R N	Owner. 4
380 J	McKinzie, Alexander	21	B R S	Owner. 4
381 J	McKinzie, Roderick	21	B R S	Owner. 4
379	McNaughton, John	23 and 23	B R N & B R S	Owner. 4
204	McGinnis, Roland	South half 5	B R S	Owner. 8
322	McClymont, William	South half 16	7	Owner. 4
323 J	McClymont, James	North half 16	7	Owner. 4
613	McCaughy, H. G.	Part 14	7	Owner. 4
321	McCartney, Robert	Northwest corner 15	6	Owner. 1
363	McGregor, Hugh	17 and N. half 13	2 and 4 (see s. d. 1)	Owner. 2
412	Parsons, John	Pt. 8, West half 7	S B	F. Son. 1
410	Plaff, Henry	S. D. 1 of 11	S B	Owner. 5
422 J	Purdy, William	S. d. 2 of 18, s. d. 2, 3, 7 of 18	B R N & E. R S	Owner. 4
405	Peck, Mary Jane	West part of 1.	B R N	Owner. 8
406 J	Peck, Henry	East part 6	B R N	Owner. 8
413 J	Plews, William	12	5	Owner. 4
414	Penfound, Henry	9 and 12	4 and 2 (see s. d. 1)	Owner. 2
411 J	Parsons, William	Pt. S. W. half 3, W $\frac{1}{2}$ 7	S B, 4 S B	Owner. 5
404	Parke, James	5	B R N	Owner. 8
460 J	Reid, Samuel	Part 14	4	Owner. 4
431	Ritchie, David H.	7	B R S	Owner. 8
447 J	Reichart George	S. half 3 and part 8	5 and S B	Owner. 5
439 J	Reid John	E. ha'f 13	B R N	Owner. 4
437	Reid, Edward	W. half 13	B R N	Occupant 4
435	Reid Robert	E. half 12	B R N	Owner. 4
436 J	Reid, James	W. half 12	B R N	Owner. 4
434 J	Richardson, Joseph	11	B R S	Owner. 8
433 J	Reid, John	W. half 11, E. half 11	B R N	T. & O. 8
441 J	Reid John	East part 15 and 16	6	Owner. 4
445 J	Richardson, Wm.	North half 3	6	Owner. 5
446 J	Reichert, John	West half 13	S B	Owner. 5
441 J	Robinson, David	W. pt 16 & s. d. 18 of 19	B R N	Owner. 4
463 J	Robinson, John.	S. d. 7 of 18, S. d. 7 of 18	B R N and B R S	Owner. 4
442	Robertson, David	W. half 16	B R N	F. Son. 4
443	Robertson, Henry	W, half 16	B R N	F. Son. 4
438	Reid, John	W. half 13, S. d. 1 of 18	B R S	Occupant 4
504	Stinson, Andrew	Part 14	B R N	Owner. 4
26	Simpson, William	S. D. 3 4 of 18	B R N	Owner. 4
520	Smith, Malcolm	6, 7 and 8	5	Owner. 4
521	Smith, Neil	6, 7 and 8	5	F. Son. 4
519 J	Sherrat, John	N. half of E. half 13	S B	Owner. 5
539	Stewart, James	Part 18	B R N	Tenant 4
540	Stewart, George	S. D. A. of 18, S. D. 1 of 18	B R N	T. & O. 4
513 J	Sparrow, John	17	7	Owner. 4
514 J	Stephenson, David	8	6	Owner. 4
515	Simpson, Thomas	7	7	Owner. 4
516 J	Smith, William C.	South half 5	6	Tenant 5
517	Smith, George J.	South half 5	6	Owner. 5
518 J	Smith, John Henry	South half 3	6	Owner. 5
505 J	Stinson, Thomas	Middle part 14	B R N	Owner. 4
523	Scott, William	15, S. D. 2 of 16	4, 1, (see s. d. 2)	Owner. 4
541	Secord, Josiah B.	S. d. 4, 5 of 19, w. p. 19, S. d.	3 of 11, B R S & S B	Owner. 4
543 J	Smith, Charles L.	East half 18	B R N	Owner. 4
522	Smith, Alexander	6, 7 and 8	5	F. Son. 4
559 J	Turner, Robert	S. half of 13	7	Owner. 4

List of Names added to the Printed list in Polling Sub-Division No. 2, on Judge, 1883.

Polling Sub-Division No. 2.—Continued.

No. ON ROLL.	NAME.	LOT.	CON. OR STREET.	POST OFFICE.
560 J	Turner, John	10	7	Owner. 4
562	Troyer, John	Pt 4 & s. d. 5 of 11	S B	Owner. 5
553 J	Tippet, Charles	Southeast corner 6	B R N	Occupr 8
555 J	Turner, Sannuel	S. part 11	B R N	Owner. 8
561 J	Turner, James	6	7	Owner. 5
582 J	Turner, John	} S. D. 21, 22, 23, 24, 25, 26, 27, of 18, B R N 28, 29, 30, 31, 32 of 19, S D B		Owner. 4
571	Torrance, John		S part 19, W. part 16	B R S, 6
563 J	Tigner, Charles	9	5	Tenant 4
554	Taylor, John	9	B R S	Owner. 9
570	Turner, Wm.	N. W. part 19	B R N	Owner. 4
604 J	Wilson, Charles	11	5	Terant 4
600 J	Wells, Charles	12	B R S	Owner. 4
599 J	Wells, James	8, 10	B R S	Owner. 8
612 J	Weeks, Charles	Part 13 and 14	7	Tenant 4
602 J	Wiley, Thomas	North half 11	6	Owner. 4
603 J	Wiley, William	South half 11	6	Owner. 4
611 J	Ward, Thomas	W. $\frac{1}{2}$ 18 and N. $\frac{1}{2}$ 19	B R N, B R S	Owner. 4
610	Wanless, James	S. D. 8, 9, 10 of 19	B R N	Owner. 4
609	Wanless, James	E. part 19	B R N	Owner. 4
607 J	Wanless, William	E. part 19	B R N	Tenant 4
608 J	Wanless, John	E. part 19	B R N	Tenant 4
601	Watson, Robert	N. W. corner of S. $\frac{1}{2}$ 19	B R S	Owner. 4

PART TWO.—List of Persons Entitled to Vote at Municipal Elections ONLY.

No. ON ROLL.	NAME.	LOT.	CON. OR STREET	POST OFFICE.
155	Esson, John	Northwest cor. 3	B R N	Owner. 9
464	Reid, Wm.	S. D. 3 of 19	B R S	Owner. 9

PART THREE.—List of Persons Entitled to Vote at Elections to the Legislative Assembly ONLY.

No. ON ROLL.	NAME.	LOT.	CON. OR STREET.	POST OFFICE.
NONE.				

at a Court holden on the _____ day of _____ 1883.

Division by me _____ Judge,

List of names added to the Printed list in Polling Sub-Division No. _____, on _____

VOTERS' LIST.--1883.

MUNICIPALITY OF THE TOWNSHIP OF STANLEY.

PART ONE.—List of Persons Entitled to Vote at BOTH Municipal Elections and Elections to the Legislative Assembly.

POLLING SUB-DIVISION No. 3.

Comprising the lots in concessions 8, 9, 10 and 11, together with lots 15 to 21, inclusive, in the South Boundary.

No. ON ROLL.	NAME.	LOT.	CON. OR STREET.	POST OFFICE.	
2	Armstrong, Ranie	South half 13	11	Owner.	8
5	Armstrong, James	South half 13	11	F. Son.	8
6	Armstrong, David	North half of 13	11	Owner.	8
1 J	Armstrong, John	South half 18 and S. $\frac{1}{2}$ 18	8, 9	Owner.	4
3	Armstrong, Wilson	South half 12	11	Owner.	8
4 J	Armstrong, Robert	N. half 12	11	Owner.	8
42	Baker, John	E. half 18	S B	F. Son.	6
41	Baker, John	E. pt. 17, S. $\frac{1}{2}$ 3 & E. $\frac{1}{2}$ 18	9 and S B	Owner.	6
31 J	Boyce, James	20	11	Owner.	8
30	Brown, Jacob	19	11	Tenant	8
88	Cooper, James	E. half 4, 5	8	Owner.	5
62 J	Clark, Lannelet	22	10	Owner.	8
61 J	Curvin, Edward	N. $\frac{1}{2}$ 8, E. $\frac{1}{2}$ 9 and N. $\frac{1}{2}$ 10	11, 12 & 9 (s. d. 4)	Owner.	8
85 J	Cooper, John	North half 6	9	Owner.	4
82 J	Clarke, William	20	9	Owner.	4
402	Davidson, James	21	11	Owner.	8
114 J	Dowson, George	11	10	Owner.	8
105 J	Dowson, Henry	19	9	Owner.	4
111 J	Douglas, Robert	21	S B	Owner.	6
112	Dowson, Henry	10, W. $\frac{1}{2}$ of E. $\frac{1}{2}$ 4, 5	11, 8	Owner.	8
113	Dowson, Joseph	Part 4 and 5, 10	8, 11	F. Son.	8
132	Danby, James	17	8	Owner.	4
134	Dayman, Humphrey	10 and 6	6 & 8, (see s. d. 2)	Tenant	4
164 J	Elliott, Thomas	4	11	Owner.	8
154 J	Elliott, Robert	14	11	Owner.	8
152 J	Esler, James	5, S. half 20	10 and S B	O. & O.	6
159 J	Erratt, Isaac	11, 11	8, 7, (see s. d. 2)	T. & O.	4
157 J	Elliott, William	12	8	Owner.	4
158	Elliott, Albert	12	8	F. Son.	4
153	Elliott, Ralph	5	11	Tenant	8
170 J	Flaek, Wm.	W. part 16, E. half 5	S B & S B (s. d. 1)	T. & O.	
181	Graham, William	13	10	Owner.	8
184	Graham, Willam	S. $\frac{1}{2}$ 17 & N. $\frac{1}{2}$ 16	9	Owner.	4
185	Graham, Rueben	North half 16, S. $\frac{1}{2}$ 17	9	F. Son.	4
200 J	Hayter, Joseph	15	10	Owner.	8
239	Hardwick, William	11	11	Owner.	8
212 J	Hieroeimus, Jaecb	West half 18	S B	Owner.	6
214 J	Hudson, Joseph	3, E. $\frac{1}{2}$ of E. $\frac{1}{2}$ 3	S B, 7, 8 (see s. d. 2)	Owner.	5
202	Hewett, Thos.	17	11	Tenant	9

Revision by me

List of Names added to the Printed list in Polling Sub-Division No. 3, on

Judge,

1883.

Polling Sub-Division No. 3--Continued.

NO. ON ROLL.	NAME.	LOT.	CON. OR STREET.	POST OFFICE.
				Owner. 8
241	Johnston, Thomas	E. half 23	11	Occup 8
240 J	Johnston, Edward	21	10	Tenant 8
238	Johnston, William	11	11	
261 J	Kennedy, George	North half 16	10	Owner. 8
269 J	Keys, Thomas	South half 9, 14	8, 6, (see s. d. 2)	Owner. 4
268 J	Keys, William	12	9	Owner. 4
265 J	Keys, Robert	South half 13, 7	9	Owner. 4
263 J	Keys, Andrew	14 and N. 1/2 13	9	Owner. 4
262 J	Keys, William	15. W. part 15	9, 5,	F. Son. 4
266	Keys, John	South half 13, 7	9	F. Son. 4
264	Keys, James	14 and N. half 13	9	
301 J	Murray, Angus	South half 19	10	Owner. 8
291 J	Manson, John	3, 19	11, S. B.	Owner. 6
318	Mitchell, Alex. Sr.	19, 15, E. half 13	S, B RS (see div.2)	Owner. 4
320	Mitchell, Alex. Jr.	19, 15, E. half 13	S, B RS (see div.2)	F. Son. 4
319	Mitchel, George	19, 15, E. half 13	S, B RS (see div.2)	F. Son. 4
317 J	McIlveen, Robert	W. half 23	11	Owner. 8
297 J	McClinehey, Henry	15, part 18	11, 1	Owner. 8
296 J	McClinehey, Wm.	8	10	Owner. 6
295 J	McClinehey, James	7	10	Owner. 6
293	McKinley, John	7, S. half 8, 6	11 11 10	Owner. 6
316 J	McBride, Samuel	4 and N. half 3	9	Owner. 4
315 J	McGavin, Henry	5	9	Tenant 4
314	McClinehey, John	South half 6	9	Occup 4
311	McIver, Alexander	16	8	Owner. 4
310	McIver, James	16	8	Owner. 4
294 J	McKinley, Robert	10	B R N	Owner. 8
312	McIntyre, Thomas	N. 1/2 14, S. 1/2 15 and pt 14	8 and 7	Owner. 4
292	McKinley, Robert	6	11	Occup 6
313	McIntyre, James	W. pt. 14, 15, N. 1/2 14	7, 8	F. Son. 4
309	McKinzie, John	N. half 18	9	Owner. 4
398	Peck, William	S. half 18	10	Owner. 8
399 J	Peck, Richard	N. half 18	10	Owner. 8
400 J	Pollock, Robert	20	10	Owner. 6
396 J	Parke, George	3	10	Owner. 4
407 J	Peck, John	9, 8, South half 10	9	Owner. 4
408	Peck, Nathan	9, 8, South half 10	9	F. Son. 4
401	Palmer, Wm.	21	11	Tenant 8
397	Parke, John L.	12	10	Owner. 8
428 J	Reid, Andrew	North half 19	10	Owner. 8
424 J	Rouat, Robert	17	10	Owner. 8
426 J	Rathwell, William, jr.	Part 22	11	Owner. 8
427 J	Rathwell, William, sr.	Part 22	11	Owner. 8
423 J	Robinson, Edward	9	10	Owner. 8
425	Rouat, Wm.	17	10	Occup 8
440	Robinson, Thes.	N. half 9	8	Occup 4
475 J	Smith, Joseph	Part 10	10	Owner. 6
476 J	Stephenson, John	14	10	Owner. 8
478 J	Stephenson, John	South half 16	10	Owner. 8
479 J	Stephenson, Robert	16	11	Owner. 8
470 J	Stephenson, Thomas	{ 17	11	Owner. 8
		{ 6	10	Occup 8
480 J	Stephenson, Ralph	18	11	Owner. 8
477	Stephenson, Ralph	14	10	F. Son. 8
472 J	Stogdille, Wm.	9	11	Owner. 8

List of Names added to the Printed list in Polling Sub-Division No. 3, on
 Judge,

Polling Sub-Division No. 3.—Continued.

ROLL.	NAME.	LOT.	CON. OR STREET.	POST OFFICE.
471	Sherratt, William	5	11	Owner. 8
469 J	Sherratt, Thomas	4, 23	10, S B (see s. d. 4)	Owner. 6
512 J	Shafer, John	East part 17	S B	Owner. 6
511 J	Sharp, William	11	9	Owner. 4
510	Shaw, James	South half 13	8	Owner. 4
506	Stephenson, George	N $\frac{1}{2}$ 15, N $\frac{1}{2}$ 18, S $\frac{1}{2}$ 16 N $\frac{1}{2}$ 17, 9	8	F. Son. 4
507	Stephenson, Wm.	N. half 15	8	F. Son. 4
508	Stephenson, John	N. half 15	8	F. Son. 4
509	Stephenson, Robt.	N. half 15	8	
556 J	Thompson, Harrison	10	8	Owner. 4
557	Thompson, Wm.	10	8	Occupt 4
578 J	Templeton, Joseph	S. half 14 and N. $\frac{1}{2}$ 13	8	Owner. 4
588 J	Walker, John	4, S. W. corner of 18	11, B R N	T. & O. 6
587	Winegarden, Daniel	North part 20	S B	Owner. 6

PART TWO.—List of Persons Entitled to Vote at Municipal Elections ONLY.

No. ON ROLL.	NAME.	LOT.	CON. OR STREET.	POST OFFICE.
473	Shaw, Thomas	Part 10	10	Owner. 8

PART THREE.—List of Persons Entitled to Vote at Elections to the Legislative Assembly ONLY.

No. ON ROLL.	NAME.	LOT.	CON. OR STREET.	POST OFFICE.
		NONE.		

List of Names added to the Printed list in Polling Sub-Division No. 3, on

VOTERS' LIST.--1883.

MUNICIPALITY OF THE TOWNSHIP OF STANLEY.

PART ONE.--List of Persons Entitled to Vote at BOTH Municipal Elections
and Elections to the Legislative Assembly.

POLLING SUB-DIVISION No. 4.

Comprising the lots in concessions 12, 13, Lake Road East and Lake Road West, together
with lots 22 to 30, inclusive, in the South Boundary.

No. on Roll.	NAME.	LOT.	CON. OR STREET.	POST OFFICE.
8	Armstrong, James	19, and East part 3	12 and L R E	Owner. 9
12	Aiotte, Regis	N $\frac{1}{2}$ of S $\frac{1}{2}$ 23, N $\frac{1}{2}$ of N $\frac{1}{2}$ 19	L R W	Owner. 7
10	Axt, Edward	S E part 24	S B	Tenant 6
9	Armstrong, Malcolm	19	12	F. Son. 9
13	Allen, Joseph	S E corner 19	L R W	Occup 9
11	Axt, Emil	S E pt. 24	S B	Tenant 6
34	Bannerman, Andrew	North half 14	L R E	Owner. 9
35	Bannerman, Alex.	N part 14	L R E	Occup 9
33	Bannerman, William	S part 14	L R E	Owner. 9
29	Boyce, Edward	6	12	Owner. 6
28	Brown, John	11	12	Owner. 9
32	Breson, John	S W corner 30, S E pt. 25	S B, L R W	Owner. 6
27	Brown, John	11	12	Occup 9
65	Campbell, James	21	12	Owner. 9
76	Cowie, James	12	L R W	Owner. 9
75	Cowie, James Jr.	12	L R W	Tenant 9
78	Castle, George Jr.	5, 6	L R W	F. Son. 9
77	Castle, George	5, 6	L R W	Owner. 9
59	Carnie, William	E. half 11, S. half 12	13	Owner. 9
61	Curvin, Edward	N $\frac{1}{2}$ 8, E. $\frac{1}{2}$ 9, N $\frac{1}{2}$ 10	11, 12, 9 (see d. 3)	Owner. 6
71	Capling, Peter	North part 24	S B	Owner. 6
72	Campbell, George	W half 11	13	Owner. 9
67	Campbell, Alex.	E half 9	L R E	Owner. 9
68	Campbell, John	17	12	Owner. 9
70	Campbell, Malcolm	South half 18	12	Owner. 9
66	Campbell, Peter	24, 23	12	O. & T. 9
69	Campbell, Archibald	N half 18, S half 18	12	T. & O. 9
79	Colloday, Hiram	N half 9, S half 8	L R E	Tenant 9
60	Carnie, James	E half 11	13	F. Son. 9
211	Dewar, Charles	West half 8 and 9	L R W	Owner. 9
130	Dewar, James	East half 8 and 9	L R W	Owner. 9
127	Durand, Joseph	N part 20, S H 19	L R W, L R E	Tenant 9
128	Durand, Basil	N half of N half 20	L R W	Owner. 9
121	Desjardine, Sadrac	24	L R W	Owner. 9
126	Dinsmore, Robert	S half of N half 19	L R E	Owner. 9
120	Dueharm, Christoff	E part 25	L R W	Owner. 9
119	Drysdale, Robert	Part 30	S B	Owner. 9
118	Durand, Peter	N half of W. half 29	S B	Owner. 6
110	Douglass, Allen	22	S B	Owner. 6
109	Douglass, Peter	3 and 4	12	Owner. 6
108	Detweiler, Henry	N part 7 and 8	13	Owner. 6
106	Dunn, John	S and W half 9	12	Owner. 9
116	Delgaty, Robert	15	12	Owner. 9
117	Delgaty, Robert	15	12	F. Son. 9

List of Names added to the Printed list in Polling Sub-Division No. 4, on

Polling Sub-Division No. 4.—Continued.

No. ON ROLL.	NAME.	LOT.	CON. OR STREET.	Post OFFICE.
124	Ducharm, Elia	E. part of S. half 23	L R E	Owner. 7
125	Duncan Andrew	South half 16	L R E	Owner. 9
129	Durand, Israel	N. half of N. half 20	L R W	F. Son. 7
122	Dusharm, Jacob	S. W. part 23	L R E	Tenant 7
123	Dusharm, Nelson	S. W. part 23	L R E	Owner. 7
115	Donaldson, James	East half 4	L R E	Owner. 9
131	Doak, Robert	Northeast corner of 10	L R W	Owner. 9
107	Dunn, Edmund	8	12	F. Son. 9
156	Etue, Levi	South half 16	L R W	Owner. 7
149	Esler, John	South half 4	13	Owner. 6
150	Esler, Egleson	N. half 3	13	Owner. 6
621	Eagleson, William	Part 10	L R W	Tenant 9
199	Gallineau, Joseph	{ Part 20 S. Part 25	L R W L R W	Owner. 7 Tenant 7 Owner. 6
180	Gingrich, Jacob	5	13	Owner. 7
206	Horner, John	Pt 23, N $\frac{1}{2}$ 23, S. pt 22	L R E, L R W	Owner. 7
205	Hornes, Jesse	S. pt. 22, N $\frac{1}{2}$ 23, S. pt. N $\frac{1}{2}$ 23	L R W, L R E	Tenant 7
592	Holtz, Henry	East half 25	S B	Owner. 6
208	Howard, Henry	13, N. $\frac{1}{2}$ of W. half 8	L R E	Owner. 9
210	Huston, Samuel E.	W. part 8, 9	L R W	Tenant 9
209	Huston, James A.	W. part 8, 9	L R W	Tenant 9
207	Horner, John	S. part 22	L R W	F. Son. 7
247	Jeffrey, Cipla	South part 19	L R W	Occup 7
250	Johnson, William	West part 4 and 20	L R E 12,	O. & T. 9
249	Johnson, James	West half 3	L R E	Owner. 9
246	Johnston, Wm.	East half 29	S B	Owner. 7
245	Johnson, Patrick	28	S B	Owner. 7
244	Johnson, Thomas	West half 27	S B	Owner. 7
243	Johnson, James	26, W. $\frac{1}{2}$ 25 & E. half 27	S B	Owner. 7
248	Jeffrey, Bosil	South part 19	L R W	Owner. 7
623	Johnson, John	2	L R E	Tenant 9
308	Mayo, Henry	North half 18	L R E	Owner. 7
304	Mero, David	S. part 20, N. part 21	L R E	Owner. 7
305	Mero, David	S. pt 20, N. half of N. half 21	L R E	F. Son. 7
299	Montgomery, Wm.	E half 8	L R E	Owner. 9
306	Madge, Walter	15	L R W	Tenant 7
303	Mayo, Frank	N. pt 24, S. pt 23, N. pt 30	L R W and S B	Owner. 7
298	Montgomery, Joseph	E. part 8	L R E	Occup 9
390	Nicholson, Thomas	North half 17	L R E	Owner. 7
391	Nicholson, Jonah	South half 17	L R E	Owner. 7
393	Orr, Robert	North half 16	L R E	Owner. 7
394	Oster, Michael	S $\frac{1}{2}$ 18 & N $\frac{1}{2}$ of N $\frac{1}{2}$ 19	L R W	Owner. 7
392	Otterbein, Henry	South half 3. N half 4	13	Owner. 6
395	Oster, Peter	South half 18. part 19	L R W	F. Son. 7
403	Penhale, Richard	North half 17	L R W.	Owner. 7
430	Row, John	{ S half 22, N. pt 23 N half of S half of 19	L R E L R W	} Owner. 7
429	Reith, John	N E corner 24	S B	Owner. 7
481	Spackman, George	East part 5, 22	L R E 12,	Owner. 9
490	Slack, George	15	L R E	F. Son.

List of Names added to the Printed list in Polling Sub-Division No. 4.

Polling Sub-Division No. 4.—Continued.

No. ON ROLL.	NAME.	LOT.	CON. OR STREET.	POST OFFICE.
			L R E	Owner.
			L R W	Owner.
545 J	Spackman, James	W. Part 5	L R W	F. Son.
502	Stinson, Thomas	3, 4 and 7	L R E	Owner.
503	Stinson, Wm. J.	3, 4 and 7	L R W	Owner.
500 J	Stirling, Archibald	7	L R E	Owner.
499	Snowdon, Robert	14	L R W	Owner.
489	Slack, George	15	L R E	Owner.
492 J	Sreenan, Barnard	N pt. 20	L R W	Owner.
74	Shalley, Frank	N half 21	L R W	Tenant
73 J	Shalley, August	N half 21	L R W	Owner.
491	Sherrat, Paschal	N part 22	L R E	Owner.
496 J	Snider, Jacob	South $\frac{1}{2}$ 21, north $\frac{1}{2}$ 22	L R E	F. Son.
497	Snider, Joshua	South half 21, N. $\frac{1}{2}$ 22	L R E	F. Son.
493	Sreenan, Arthur	North part 20	L R E	Owner.
188	Sreenan, Michael	E. half of W. half 29	S B	Owner.
187 J	Sticely, Daniel	7 and 7, 9, W. part 10	12 and 13	Owner.
467 J	Shea, Robert	East part 10	13	Owner.
482 J	Sparks, George	13 and S. half of N. $\frac{1}{2}$ 12	12 and 13	Owner.
483	Sparks, Alexander	14, 15	12, 13	F. Son.
484	Sparks, Wm.	14	12	Occup
468	Sparks, George	10	12	Occup
174	Smith, Thomas	Part 24	S B	F. Son.
485	Sparks, Alex.	14	12	F. Son.
486	Sparks, John	N. half 22	L R W	Owner.
495	Sherratt, Joseph	S half 18	L. R. E.	Owner.
491 J	Snider, Samuel	4, 22	10, S R, (see s.d. 3)	Owner.
469	Sherratt, Thomas	7	L R E	F. Son.
501	Sterling, Samuel			F. Son.
577	Thirsk, Johnston	5	12	Owner.
579 J	Tough, John	13 N half of N half of 12	13	F. Son.
580	Tough, Charles	N half of N half 12, 13	13	Owner.
80	Thompson, Gilbert	N half 9 and S half of 8	L R E	Occup
307 J	Turner, Robert	15	L R W	Owner.
548 J	Talbot, Edward	S. half 17, N. half 18,	L R W	Owner.
552 J	Todd, Wm.	N. half of N. half 21	L R W	T. & O.
551 J	Todd, Robert	N. $\frac{1}{2}$ of N. $\frac{1}{2}$ & S. $\frac{1}{2}$ of N. $\frac{1}{2}$ 21	L R W	Occup
547	Todd, George	North half 25	L R W	Owner.
550	Todd, James	S. half of N. half 21	L R E	Owner.
574	Tough, Charles	12	12	Tenant
573 J	Tough, John	12	12	Owner.
558 J	Tough, James	14	13	Owner.
575 J	Thirsk, John	5	12	F. Son.
576	Thirsk, Wm.	5	12	Owner.
546	Thompson, Alexander	Part 24	S B	Occup
549	Talbot, Wm. H.	N half of N of 19	L R E	Occup
581	Tough, David	13 and N half of N half 12	12 13	F. Son.
594 J	Wilson, Daniel	11	L R W	Owner.
597 J	Wild, Joseph	East part 1	L R E	Owner.
598 J	Wild, Casimer	West part 1	L R E	Owner.
596	Watson, Robert	S. half of W. half 9	L R E	Tenant
595	Watson, John	S. half of W. half 9	L R E	Owner.
584 J	Westlake, Edmund	12, 16	L R E, 12	Owner.
585 J	Westlake, Matthew	11, 10	L R E	Owner.
593 J	Wray, Silvanus	S. part 20	L R W	Tenant
616	Woods, Wm.	E. part 1 and 2	L R W	Owner.
615	Woods, Ninian	W. part 1 and 2	L R W	Owner.
590	Witmer, Samuel	South east corner 25	S B	Owner.
586 J	Walker, Robert	6	13	Tenant
591	Wanner, John	E. half 25	S B	Tenant

List of Names added to the Printed list in Polling Sub-Division No. 4, on

Polling Sub-Division No. 4.—Continued.

PART TWO.—List of Persons Entitled to Vote at Municipal Elections ONLY.

No. ON ROLL.	NAME.	LOT.	CON. OR STREET.	POST OFFICE.
		NONE.		

PART THREE.—List of Persons Entitled to Vote at Elections to the Legislative Assembly ONLY.

No. ON ROLL.	NAME.	LOT.	CON. OR STREET.	POST OFFICE.
		NONE.		

The number of persons qualified to serve as Jurors in this Municipality, in 1883, is two hundred and ninety five. (295)

GEORGE STEWART, CLERK.

I, GEORGE STEWART, Clerk of the Municipality of Stanley, in the County of Huron, do hereby certify that parts One and Three, of the within list, constitute a correct list for the year 1883 of all persons appearing by the last revised Assessment Roll of the said Municipality, to be entitled to vote at election for members of the Legislative Assembly, and that parts One and Two constitute a correct list for said year of all persons appearing by the said Roll to be entitled to vote at Municipal Election in said Municipality.

And I hereby call upon all electors to examine the said list, and if any omissions or other errors are perceived therein to take immediate proceedings to have the said errors corrected according to law.

Dated this 3rd day of June, 1883.

GEORGE STEWART,
TOWNSHIP CLERK, VARNA P. O.

List of Names added to the Printed list in Polling Sub-Division No. 4, on

.....
of the Co
Voters' Li
List of Vo
Township
provisions

Dated
in the said

*List of Names added to the Printed list in Polling Sub-Division no. _____, on
revision by me _____ Judge,*

at a Court holden on the _____ day of _____ 1883.

No.	NAME.	LOT.	SURVEY.	P. O.

Voters' List---1883.

I, Judge

of the County Court of the County of Huron, pursuant to the Eighth Section of "The Voters' List Act of 1876," do hereby certify that the within is a corrected copy of the List of Voters for the year 1882, received by me from the Clerk of the Municipality of the Township of Stanley, according to my revision and correction thereof, pursuant to the provisions of the said Act.

Dated at the of
in the said County, this day of
..... 1883.

revision by me
List of Names added to the Printed list in Polling Sub-District No. 1, 1882
Judge,

1882

