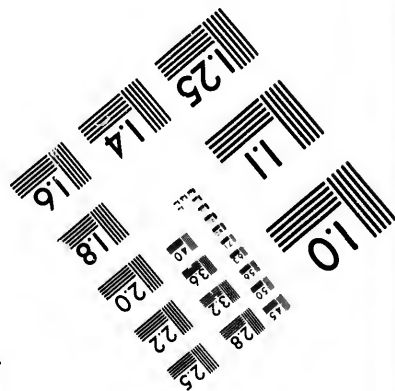
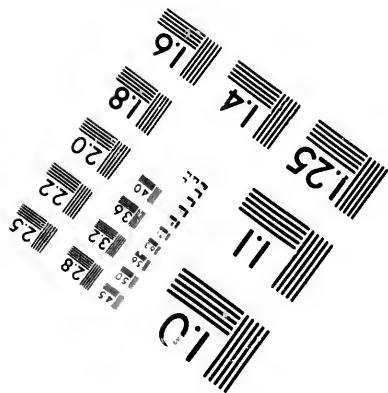





**IMAGE EVALUATION  
TEST TARGET (MT-3)**



**Photographic  
Sciences  
Corporation**

23 WEST MAIN STREET  
WEBSTER, N.Y. 14580  
(716) 872-4503




**CIHM/ICMH  
Microfiche  
Series.**

**CIHM/ICMH  
Collection de  
microfiches.**



**Canadian Institute for Historical Microreproductions / Institut canadien de microreproductions historiques**



**© 1983**

Technical and Bibliographic Notes/Notes techniques et bibliographiques

The Institute has attempted to obtain the best original copy available for filming. Features of this copy which may be bibliographically unique, which may alter any of the images in the reproduction, or which may significantly change the usual method of filming, are checked below.

L'Institut a microfilmé le meilleur exemplaire qu'il lui a été possible de se procurer. Les détails de cet exemplaire qui sont peut-être uniques du point de vue bibliographique, qui peuvent modifier une image reproduite, ou qui peuvent exiger une modification dans la méthode normale de filmage sont indiqués ci-dessous.

Coloured covers/  
Couverture de couleur

Covers damaged/  
Couverture endommagée

Covers restored and/or laminated/  
Couverture restaurée et/ou pelliculée

Cover title missing/  
Le titre de couverture manque

Coloured maps/  
Cartes géographiques en couleur

Coloured ink (i.e. other than blue or black)/  
Encre de couleur (i.e. autre que bleue ou noire)

Coloured plates and/or illustrations/  
Planches et/ou illustrations en couleur

Bound with other material/  
Relié avec d'autres documents

Tight binding may cause shadows or distortion  
along interior margin/  
La reliure serrée peut causer de l'ombre ou de la  
distortion le long de la marge intérieure

Blank leaves added during restoration may  
appear within the text. Whenever possible, these  
have been omitted from filming/  
Il se peut que certaines pages blanches ajoutées  
lors d'une restauration apparaissent dans le texte,  
mais, lorsque cela était possible, ces pages n'ont  
pas été filmées.

Additional comments:/  
Commentaires supplémentaires:

Coloured pages/  
Pages de couleur

Pages damaged/  
Pages endommagées

Pages restored and/or laminated/  
Pages restaurées et/ou pelliculées

Pages discoloured, stained or foxed/  
Pages décolorées, tachetées ou piquées

Pages detached/  
Pages détachées

Showthrough/  
Transparence

Quality of print varies/  
Qualité inégale de l'impression

Includes supplementary material/  
Comprend du matériel supplémentaire

Only edition available/  
Seule édition disponible

Pages wholly or partially obscured by errata  
slips, tissues, etc., have been refilmed to  
ensure the best possible image/  
Les pages totalement ou partiellement  
obscurcies par un feuillet d'errata, une pelure,  
etc., ont été filmées à nouveau de façon à  
obtenir la meilleure image possible.

This item is filmed at the reduction ratio checked below/  
Ce document est filmé au taux de réduction indiqué ci-dessous.

10X	14X	18X	22X	26X	30X
<input type="checkbox"/>	<input type="checkbox"/>	<input type="checkbox"/>	<input checked="" type="checkbox"/>	<input type="checkbox"/>	<input type="checkbox"/>
12X	16X	20X	24X	28X	32X

The copy filmed here has been reproduced thanks to the generosity of:

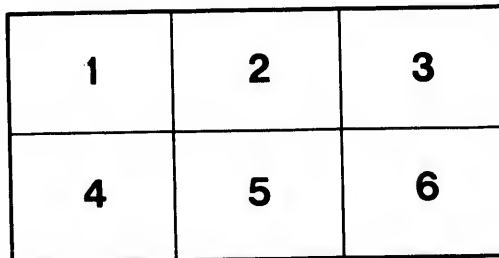
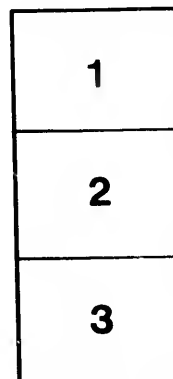

Library of Congress  
Photoduplication Service

The images appearing here are the best quality possible considering the condition and legibility of the original copy and in keeping with the filming contract specifications.

Original copies in printed paper covers are filmed beginning with the front cover and ending on the last page with a printed or illustrated impression, or the back cover when appropriate. All other original copies are filmed beginning on the first page with a printed or illustrated impression, and ending on the last page with a printed or illustrated impression.

The last recorded frame on each microfiche shall contain the symbol  $\rightarrow$  (meaning "CONTINUED"), or the symbol  $\nabla$  (meaning "END"), whichever applies.

Maps, plates, charts, etc., may be filmed at different reduction ratios. Those too large to be entirely included in one exposure are filmed beginning in the upper left hand corner, left to right and top to bottom, as many frames as required. The following diagrams illustrate the method:



L'exemplaire filmé fut reproduit grâce à la générosité de:


Library of Congress  
Photoduplication Service

Les images suivantes ont été reproduites avec le plus grand soin, compte tenu de la condition et de la netteté de l'exemplaire filmé, et en conformité avec les conditions du contrat de filmage.

Les exemplaires originaux dont la couverture en papier est imprimée sont filmés en commençant par le premier plat et en terminant soit par la dernière page qui comporte une empreinte d'impression ou d'illustration, soit par le second plat, selon le cas. Tous les autres exemplaires originaux sont filmés en commençant par la première page qui comporte une empreinte d'impression ou d'illustration et en terminant par la dernière page qui comporte une telle empreinte.

Un des symboles suivants apparaîtra sur la dernière image de chaque microfiche, selon le cas: le symbole  $\rightarrow$  signifie "A SUIVRE", le symbole  $\nabla$  signifie "FIN".

Les cartes, planches, tableaux, etc., peuvent être filmés à des taux de réduction différents. Lorsque le document est trop grand pour être reproduit en un seul cliché, il est filmé à partir de l'angle supérieur gauche, de gauche à droite, et de haut en bas, en prenant le nombre d'images nécessaire. Les diagrammes suivants illustrent la méthode.



University of the State of New York

# State Library Bulletin

BIBLIOGRAPHY NO. 3 MAY 1897

SELECT BIBLIOGRAPHY

ON

TRAVEL IN NORTH AMERICA

COMPILED BY

Charles William Plympton

SUBMITTED FOR GRADUATION NEW YORK STATE LIBRARY SCHOOL, JUNE 1891

REVISED 1896

	PAGE		PAGE
Abbreviations.....	37	New England ( <i>continued</i> )	
North America.....	37	Maine.....	48
British America.....	38	New Hampshire.....	49
Mexico.....	40	Massachusetts.....	49
Central America.....	41	Rhode Island.....	51
West Indies.....	42	Connecticut.....	51
United States, 1607-1775.....	44	New York.....	51
1789-1812.....	44	Pennsylvania.....	53
1812-45.....	44	South Atlantic states.....	53
1845-61.....	45	Florida.....	54
1861-65.....	45	South central or Gulf states.....	55
1865-.....	46	North central or Lake states.....	55
North Atlantic states.....	47	Western or Mountain states.....	56
New England.....	47	Pacific states.....	58

WASH DC  
200000

# State Library Bulletin

Bibliography no. 3 April 1897

## TRAVEL IN NORTH AMERICA

### ABBREVIATIONS

References to works in more than one volume are made in the same form as in Poole's *Index to periodical literature*, volume and page numbers being separated by a colon; e. g. 3:145 means vol. 3, page 145.

Authority is cited for quoted notes; those unsigned are by the compiler.

The prices given are for cloth binding, unless otherwise specified.

T 32 mo	D 12 mo	Q quarto
S 16 mo	O 8 vo	F folio

### 917 NORTH AMERICA

**Appleton's** handbook of summer resorts. il. maps, D. N. Y. 1896.  
Appleton, *paper* 50c.

**Appleton's** handbook of winter resorts. il. maps, D. N. Y. 1896.  
Appleton, *paper* 50c.

Complete information as to winter sanitariums and places of resort in the United States, West Indies, Sandwich Islands and Mexico.

**Benjamin, S. G. W.** Atlantic islands as resorts of health and pleasure. il. maps, O. N. Y. 1878. Harper \$3.

The author's quick eye for the picturesque in scene and incident and character, his bright and easy style make the book a very delightful one.—*Lit. world* 9:42

Bahamas, Bermudas, Magdalen islands, Newfoundland, Prince Edward islands, Isle of Shoals and Cape Breton island.

**Ford, I. N.** Tropical America. il. D. N. Y. 1893. Scribner \$2.

Personal adventure is agreeably interspersed with economic detail, history and anecdote relieve each other, interesting and instructive.—*Critic* 22:397  
South America, Mexico, Central America and the Antilles.

**Hayden, F. V. & Selwyn, A. R. C.** *ed.* North America. il. maps, O. N. Y. 1883. Scribner \$8.40 (Stanford's compendium of geography and travel)

The parts of Hellwald's *Die erde und ihre völker* relating to the United States and British America, adapted to English readers.



**Reclus, Élisée.** Earth and its inhabitants; North America. 3v. il. maps, Q. N. Y. 1890-92. Appleton \$21.  
v. 1 British America and Alaska; v. 2 United States; v. 3 Mexico, Central America and West Indies. Similar in character to the preceding but later and not so condensed.

**Rollins, Mrs Alice (Wellington).** From palm to glacier, with an interlude; Brazil, Bermuda and Alaska. il. O. N. Y. 1892. Putnam \$1.75.  
Not an itinerary or book of travel, but rather a chronicle of impressions.—*Nation* 55:35

**Longfellow, H: W. ed.** Poems of places. S. Bost. 1876-79. Houghton \$1 each.  
v. 25-26 New England; v. 27 Middle states; v. 28 Southern states; v. 29 Western states; v. 30 British America, Mexico and South America.

#### 917. 1 British America

**Bourinot, J: G:** How Canada is governed. il. D. Toronto 1895. Copp, Clark co. \$1.

Short account of its executive, legislative, judicial and municipal institutions with historical outline of their origin and development. Author is clerk of Canadian house of commons.

**Butler, Sir W: F.** Wild north land; a story of a winter journey with dogs across northern North America. il. maps, O. Phil. 1874. Porter \$1.75.

Most interesting account of the daily incidents and adventures, the large animals, and few men that one meets in traveling over the great northern plains.—*Nation*, Oct. 1874, 19: 272-73

**Dufferin, Harriot, lady.** My Canadian journal, 1872-78; extracts from my letters home, written while Lord Dufferin was Governor-General. il. map, D. N. Y. 1891. Appleton \$2.

Lady Dufferin abstains from political comment but gives a great many details, some petty, some piquant, of the social life, sports and occupations of Canadians, with much description of scenery.—*Atlantic monthly* 69: 710

**Kohl, J; G;** Travels in Canada and through the states of New York and Pennsylvania. 2v. O. Lond. 1861. Manwaring *o. p.*

Mr Kohl notes everything which is to be seen whether in the geological formation of the country, the manners and traditions of the people or the political and commercial features of their present condition; and his observations are pervaded by a strong sense and cultivated taste.—*Lit. rev. age* 68: 632 from the *Economist*

**Moodie, Mrs Susanna.** Roughing it in the bush; or, Life in Canada 183—. 2v. in 1, O. N. Y. 1877. DeWitt \$1.

Picturesque descriptions of the wild scenery of Canada, humorous pictures of a settler's life and well drawn sketches of the rude and unrestrained characters of the backwoods.—*Lit. world*, 17 July 1852

**Packard, A. S.** Labrador coast. il. map, O. N. Y. 1891. Hodges \$3.50.

An authentic account of the Labrador coast, its geography, its people, fisheries, geology, animals and plants. Bibliography of the subject.—*Pub. weekly*, 14 Nov. 1891

**Parkin, G. R.** The great dominion; studies of Canada. D. N. Y. 1895. Macmillan \$1.75.

A most readable survey of the Canadian provinces, of much value and interest to the traveler in Canada.—*A. R. Husse*

**Parkman, Francis.** Historic handbook of the northern tour; Lakes George and Champlain, Niagara, Montreal, Quebec. maps, O. Bost. 1895. Little \$1.50.

Narratives of the most striking events in colonial history connected with the principal points of interest to the tourist drawn from the 'France and England in America' series.—*Sargent*

**Ralph, Julian.** On Canada's frontier. il. O. N. Y. 1892. Harper \$2.50.

Journeys in western Canada in company with the artist Frederic Remington, and the two bring before the eye and mind a most picturesque procession of Indians, fur dealers, frontiersmen, hunters and woodsmen.—*Christian union* 46:336

**Roberts, C. G. D.** Canadian guide-book. il. map, S. N. Y. 1896. Appleton \$1.50.

A guide to eastern Canada and Newfoundland and western Canada to Vancouver's island including the Canadian Rocky mountains and National park . . . It is not often that a traveler's guidebook proves to be such a distinct acquisition to literature.—*Critic* 16:27

**Robinson, H. M.** Great fur land; or, Sketches of life in the Hudson bay territory. il. S. N. Y. 1879. Putnam \$1.75. *o. p.*

As attractive as a romance.—*New York tribune*

**Sweetser, M. F.** The maritime provinces; a handbook for travelers. Ed. 13 enl. il. map, S. Bost. 1896. Houghton \$1.50.

Its fund of instruction to tourists is really immense.—*Lit. world*

**Thoreau, H: D:** *Yankee in Canada*, 1850. (see his *Yankee in Canada, with anti-slavery and reform papers*. p. 1-94.) Bost. 1866. Houghton \$1.50.

Describes a week's journey to Montreal, Quebec and the Falls of St Anne, the whole expense of the trip, including two guidebooks and a map which cost \$1.12½, was \$12.75.

**Warner, C: D.** *Baddeck and that sort of thing*. 191 p. T. Bost. 1874. Houghton \$1.

An excursion to Cape Breton.—*Sargent*

### 917. 2 Mexico

**Bandelier, A. F.** *Mexico*. il. Q. Bost. 1885. Cupples \$5.  
Archeological rather than popular.

**Bishop, W: H:** *Mexico, California and Arizona*. O. N. Y. 1889. Harper \$2.

Published originally in 1883 as *Old Mexico and her lost provinces*. He draws well the features of the landscape, the physiognomy and attitude of the natives, the quaint, serious, comfortable architecture of the Spanish, the somber sphinx-like ruins of the Aztec times and has made a real picture of what he saw.—*Atlantic monthly* 52:834

**Calderon de la Barca, Mme F. E. (Inglis), anon.** *Two years residence in Mexico*. 2v. D. Bost. 1843. Little \$2.50.

Still remains though written 50 years ago the best presentment of life in Mexico.—*Spectator*

**Conkling, A. R.** *Appleton's guide to Mexico*, including a chapter on Guatemala and an English-Spanish vocabulary. New ed. il. maps, D. N. Y. 1890. Appleton \$2.

Information is wonderfully condensed in it, and I wonder at its completeness in so little space.—*U. S. Grant*

**Gooch, Mrs F. C.** *Face to face with the Mexicans; seven years' familiar intercourse with them*. il. O. N. Y. 1888. Fords \$3.50.

A treasury of romance, legend, history, picturesque description and genial humor.—*M. Romero, Mexican minister at Washington*

**Janvier, T: A.** *Mexican guide*. New ed. maps, S. N. Y. 1890. Scribner \$2.50.

Contains the information I felt the want of when I first went to Mexico. What can be easily found and plainly seen need not be laboriously described, a traveler of ordinary intelligence after being told what to look for and where to look for it in a strange country desires most to know the historic facts and associations connected with what he sees.—*Preface*

**Le Plongeon, Mrs A. D.** Here and there in Yucatan. S. N. Y. 1886. Bouton \$1.25.

A thoroughly readable volume, with much in it of novel and instructive and with some stories of exploring trials and hardships stoutly borne.—*Nation*, 21 July 1887

**Ober, F. A.** Travels in Mexico and life among the Mexicans. O. Bost. 1887. Estes \$2.50.

Mr Ober is an enthusiastic traveler who writes of what he has seen in more than one journey and with a hearty interest in everything he sees.—*Atlantic monthly* 53:865

**Smith, F. H.** White umbrella in Mexico. il. S. Bost. 1889. Houghton \$1.50.

Sketches of street scenes by an artist.—*Sargent*

**Stephens, J. L.** Incidents of travel in Yucatan, 1841-42. 2 v. il. O. N. Y. 1848. Harper \$6.

Racy narrative, clear descriptions and striking representations of dilapidated architectural magnificence.—*North Amer. rev.* 57:88

**Wells, D. A.** Study of Mexico. D. N. Y. 1890. Appleton \$1.

Mr Wells is an economist, a student in sociology and a statistician. His visit to Mexico naturally led him to pursue inquiries in the field where he was most at home and the results he reaches are those of a trained mind, what he says is well worth reading.—*Atlantic monthly* 59:715

#### 917.28 Central America

**Bates, H. W. ed.** Central America, West Indies and South America. il. maps, O. N. Y. 1878. Scribner \$10.50 (Stanford's compendium of geography and travel)

Mexico is included. Describes physical features, customs, population, government, etc. Based on Hellwald's *Die erde und ihre völker*.

**Brigham, W. T.** Guatemala; land of the Quetzal. il. O. N. Y. 1887. Scribner \$5.

A better all round book about a country than this rarely has seen the light.—*Critic* 11:310

**Calvo, J. B.** Republic of Costa Rica, from the Spanish. il. maps, D. N. Y. 1890. Rand, McNally \$2.

Even in its faulty English dress, a welcome addition to the conveniently accessible sources of information about Central America.—*Nation*, 24 Ap. 1890

**Charles, Cecil.** Honduras; the land of great depths. map, D. N. Y. 1890. Rand, McNally \$1.50.

Lifelike account of the author's experiences during a residence of several years, abounding in information regarding the soil, climate, people and institutions.

**Morelet, Arthur.** Travels in Central America, 1848 . . . tr. by Mrs M. F. Squier. il. map, O. N. Y. 1871. Holt \$2.

Contains much valuable information as to the manners and customs of the inhabitants, the physical features and natural history of the country interspersed with personal incidents and tales of romantic adventure.—*Nature*

**Squier, E. G.** States of Central America, their geography, topography, etc. il. map, O. N. Y. 1858. Harper \$4.

Mr Squier is a good observer of nature and an archeologist and has added much valuable matter to our previous knowledge of the country and people.—*Fraser's magazine* 45: 475

**Stephens, J. L.** Incidents of travel in Central America, 1839-40. 2v. il. maps, O. N. Y. 1852. Harper \$6.

Not merely the record of an archeological tour . . . If all the portion . . . which bears this character were withdrawn, there would remain a work, than which none has lately fallen in our way more rich in entertainment and instruction.—*North Amer. rev.* 53:505

**Vincent, Frank.** In and out of Central America. il. map, D. N. Y. 1890. Appleton \$2.

Contains sketches of travel in little known regions on the western coast of Central America.

#### 917.29 West Indies

**Ballou, M. M.** Due south; or, Cuba past and present. D. Bost. 1885. Houghton \$1.50.

Though the author makes his bow specially to the 'Gem of the Antilles' he has much that is delightful to say about Nassau and New Providence and the Bahama archipelago.—*Critic* 7: 280

**Brassey, Anne, lady.** In the trades, the tropics and the roaring forties, 1883. New ed. il. maps, O. N. Y. 1887. Holt \$3.50.

From Madeira to Trinidad, thence to La Guayra and Caracas, Jamaica, the Bahamas, Bermuda and home by way of the Azores.

**Dana, R. H.; jr.** To Cuba and back, 1859. S. Bost. 1881. Houghton \$1.25.

His descriptions are not elaborate or detailed; but by the sharp delineation of the salient features or strong characteristics of the object portrayed, he suggests the minor particulars which he makes it easy to imagine but which would be wearisome if written out in full.—*North Amer. rev.* 89: 271

**Dorr, Mrs J. C. R.** Bermuda; an idyl of the summer islands. maps, S. N. Y. 1884. Scribner \$1.25.

Written with a pleasant enthusiasm and tells gracefully what every one would wish to know . . . the maps are good and convenient.—*Atlantic monthly*

**Eves, C. W.** West Indies. O. Lond. 1889. Low 7s. 6d.

May be read with profit by all who desire to inform their minds as to the history, conditions and prospects of our West Indian colonies.—*Spectator*

**Froude, J. A.** English in the West Indies; or, The bow of Ulysses. O. N. Y. 1892. Scribner \$1.75.

Its tone is wholesome and its main conclusion indisputable . . . that England should take over the government of the West Indies to administer it after the East Indian manner, doing away with the farce of local representative assemblies.—*Saturday rev.* 65:110

**Hazard, Samuel.** Santo Domingo, past and present; with a glance at Hayti, 1871. il. maps, O. N. Y. 1873. Harper \$3.50.

A condensed history of both parts of the island and it describes in a readable manner the author's experience of travel there.—*Nation*

**Hearn, Lafcadio.** Two years in the French West Indies. D. N. Y. 1890. Harper \$2.

A study of life in Martinique. He has caught the brilliance of tropical coloring and has impressed its hues upon his own pages.—*Nation*, 3 July 1890

**Heilprin, Angelo.** Bermuda islands. O. Phil. 1889. Acad. of natural science \$3.50.

He has written most delightfully as well as scientifically of the people, plants, animals and geology of this crescent of islands; packed with interesting information as it is, we consider it on the whole the best volume on the subject.—*Critic* 15:254

**Kingsley, Charles.** At last; a Christmas in the West Indies, 1869. 2v. il. D. N. Y. 1871. Macmillan \$1.25.

Pleasant pictures of the beauties of the islands and their surrounding waters.—*Nation* 13:60

**Ober, F. A.** Camps in the Caribbees; the adventures of a naturalist in the Lesser Antilles. il. O. Bost. 1880. Lee \$2.50.

Conveys in a popular manner a good deal of information on various branches of natural history, an interesting though not at all exhaustive work.—*Nation*, 29 Jan. 1880

**Paton, W. A.** Down the islands; a voyage to the Caribbees. il. O. N. Y. 1887. Scribner \$4.

Breezy descriptions of the little paradise known to mortals as the Windward isles, which stretches in a chain of never ending delight from St Thomas to the Spanish main.—*Nation*, 29 Dec. 1887

**St John, Sir Spenser.** Hayti; or, The black republic. New ed. map, O. N. Y. 1890. Scribner \$2.50.

We must admire the richness and variety of his knowledge and his evident intention to get at the facts, in spite of his prejudices.—*Critic* 14:207

**Trollope, Anthony.** West Indies and the Spanish main, 1859. D. N. Y. 1860. Harper \$1.50.

About a third of the volume is devoted to Jamaica, there are chapters also on Cuba, British Guiana, Barbados, Trinidad, Central America and the Bermudas. His observations are always entertaining.—*North Amer. rev.* 90:289

### 917.3 United States

1607-1775

**Wharton, Anne H.** Colonial days and dames. il. D. Phil. 1895. Lippincott \$1.25.

A chatty picture of colonial home and social life, liberally sprinkled with extracts from letters, journals, etc. of the period.—*Dial* 18:123

1789-1812

**Dwight, Timothy.** Travels in New England and New York, 1796-1810. 4 v. maps, O. New Haven 1821-22. *o. p.*

Though the humblest in its pretensions, the most important of Dr Dwight's writings and it will derive additional value from time, whatever may become of his poetry and his sermons.—*Quarterly rev.* 30:1

**Twining, Thomas.** Travels in America 100 years ago. T. N. Y. 1894. Harper 50c. (Harper's black and white ser.)

The impressions of a singularly liberal and unbiased observer.—*Dial* 16:88

1812-45

**Dickens, Charles.** American notes, 1842. il. D. N. Y. 1893. Macmillan \$1.

The tone of the book throughout is frank, honest and manly. He has steered clear of all personalities, though he has not lost any point of what he deems to be the truth.—*North American rev.* 56:230  
Various other editions.

**Hall, Basil.** Travels in North America in the years 1827 and 1828. 2 v. D. Phil. 1829. Carey, Lea and Carey *o. p.*

This work will furnish food for the appetite for detraction which reigns in Great Britain toward this country.—*North Amer. rev.* 29:323

**Lyell, Sir Charles.** Travels in North America in 1841-42; with geological observations on the United States, Canada and Nova Scotia. 2v. il. maps, D. Lond. 1845. Murray *o. p.*

Interesting, valuable, scientific.—*Sabin*

**Martineau, Harriet.** Society in America. 2v. D. N. Y. 1837. Saunders and Otley *o. p.*

**Martineau, Harriet.** Retrospect of western travel. 2v. D. N.Y. 1838.

Harper *o. p.*

No one who wishes to form a correct and enlarged view of the character, institutions, resources and prospects of America should fail to peruse Miss Martineau's volumes.—*Eclectic rev.*

**Trollope, Mrs F. E. M.** Domestic manners of the Americans, 1827-31. New ed. 2 v. il. D. N. Y. 1894. Dodd \$3.50.

Though some of her strictures are well merited, the book is conceived in bitterness and ill nature; what is truly said is ungraciously said; much is said on hearsay which is not true; much is caricatured and exaggerated.—*North Amer. rev.* 36:38

1845-61

**Bremer, Fredrika.** Homes of the new world; impressions of America. 1849 51. 2v. D. N. Y. 1853. Harper *o. p.*

The love of nature, unlimited faith in goodness and a perception of humor are brightly displayed.—*Lit. world* 13:211

**Lyell, Sir Charles.** Second visit to the United States of North America, 1845-46. 2v. D. N. Y. 1849. Harper \$3.

The materials which he has brought together are more complete and trustworthy than can be found in any single book of travels in America with which we are acquainted.—*North Amer. rev.* 69:353

1861-65

**Russell, W: H.** My diary, north and south. O. N. Y. 1863.

Harper *o. p.*

Author was correspondent of the London *Times* and sympathizes with the south in the civil war.

**Tocqueville, Alexis de.** Democracy in America; tr. by Henry Reeve, ed. with notes by Francis Bowen. Ed. 6. 2 v. O. Bost. 1876. J: Allyn \$3.

This famous book is a work of undoubted genius . . . it still remains perhaps the most valuable book ever written on American institutions.—Adams. *Manual of hist. lit.*

The above is now out of print but a new edition will soon be issued by the Century company. The following is the same work under a different title:

— Republic of the United States and its political institutions; tr. by Henry Reeve, with preface and notes by J. C. Spencer. 2 v. in 1, O. N. Y. n. d. Barnes \$2.50.

**Trollope, Anthony.** North America. D. N. Y. 1862. Harper *o. p.*

He has not been a mere superficial observer of geographical and popular customs, but has carefully studied our domestic institutions and our politics, always with candor and generally with success.—*North Amer. rev.* 95:418



1865—

- Appleton's** general guide to the United States and Canada. il. maps, S. N. Y. 1896. Appleton \$2.50. *Or in two parts*  
New England and middle states and Canada. \$1.25.  
Southern and western states. \$1.25.
- Arnold, Matthew.** Civilization in the United States; first and last impressions of America. D. Bost. 1888. DeWolfe, Fiske & co. \$1.25.  
Characterized by learning, candor, originality and freshness as well as by a curious insularity of ignorance in some of the matter under treatment.—*Critic* 12: 282
- Baedeker, Karl, ed.** United States; with an excursion into Mexico; handbook for travellers. maps, S. N. Y. 1893. Imported by Scribner \$3.60 net.  
Maintains the high reputation which his European guidebooks have established . . . wonderfully accurate and detailed. Appleton's being more generalized, is better for continuous journeys; Baedeker's, having fuller information regarding localities, is preferable for use at stopping places.—*Nation* 56: 477
- Bagg, L. H. anon.** Ten thousand miles on a bicycle; by Karl Kron. il. D. N. Y. 1887. 'Karl Kron' \$2.  
Packed with information of interest to wheelmen, collected with great labor and so far as we can judge, accurate.—*Nation*
- Bishop, N. H.** Voyage of a paper canoe; a . . . journey of 2,500 miles from Quebec to the Gulf of Mexico during . . . 1874 and 1875. D. Bost. 1878. Lee \$1.50.  
Capital reading, the canoeist's energy and courage can not be concealed.—*Atlantic monthly* 42: 582
- Bourget, Paul.** Outre-mer; impressions of America. D. N. Y. 1895. Scribner \$1.75.  
A singularly interesting work, in that it comes from a trained and practised observer, who sees and notes things which most of us merely glance at.—*Nation* 60: 363
- Bryce, James.** American commonwealth. New ed. enl. 2v. D. N. Y. 1893-94. Macmillan \$4.  
Impartial and kindly estimate of American institutions and their character by a thoroughly competent judge.
- Dixon, W. H.** New America. il. O. Phil. 1867. Lippincott \$2.  
Contains accounts of many religious and socialistic communities.

**Dixon, W: H.** Greater America; hits and hints by a foreign resident. D. N. Y. 1887. A. Lovell & co. *paper* 50c.

Its steady note of praise, though there are hits and mild strictures, is delightful to listen to . . . A breezy discussion of live questions of land, labor, socialism, tariffs and things which are uppermost in the public mind.—*Critic* 11:202

**Freeman, E: A:** Some impressions of the United States. D. N. Y. 1883. Holt \$1.50.

He is more anxious to find points of resemblance between the United States and England than points of dissimilarity.—*Nation* 36:494

**Jackson, Mrs H. M. (Fiske) Hunt.** Bits of travel at home. S. Bost. n. d. Roberts \$1.50.

California, New England, Colorado, their natural beauties enthusiastically described.

**King, Moses.** King's hand-book of the United States. il. map, O. Buffalo 1891. Matthews-Northrop co. \$2.50.

Gives in succinct form the history, physical and political geography, etc. of the several states, arranged alphabetically.

**Shaler, N. S. ed.** The United States of America; a study of the American commonwealth, its natural resources, people, industries, manufactures, commerce and its work in literature, science, education and self-government. 2 v. il. map, O. N. Y. 1894. Appleton \$10.

It is a picture and not a discussion. As a picture it is greatly stimulating, even inspiring, and must be regarded as a remarkable success.—*Nation*

**Warner, C: D.** Studies in the South and West, with comments on Canada. D. N. Y. 1889. Harper \$1.75.

A witty, instructive book, as brilliant in its pictures, as it is warm in its kindness.—*N. Y. commercial advertiser*

— Their pilgrimage. il. D. N. Y. 1887. Harper \$2.

Gives a clear and truthful idea of the characteristics and peculiarities of the principal watering places and mountain resorts of the country.—*Evening transcript* (Boston)

#### 917. 4 North Atlantic states

##### New England

**Drake, S: A.** Nooks and corners of the New England coast. il. maps, O. N. Y. 1875. Harper \$3.50. *v. p.*

There is no book, we think, which gives so clear, agreeable and instructive views of the New England coast.—*Lit. world* 6:20

**Earle, Mrs Alice Morse.** Customs and fashions in old New England. D. N. Y. 1893. Scribner \$1.25.

Social side of the puritan's life from the cradle to the grave.

**Rollins, Mrs Ellen Hobbs).** New England by-gones; by E. H. Arr. sq. O. Phil. 1883. Lippincott \$2.25.

True pictures of New England life in the more rural districts, with its stern and unamiable features unsoftened and with its strong, hardy characteristics highlighted.—*Nation*, 8 July, 1880

**Sweetser, M. F. ed.** New England; a guide for the chief cities and popular resorts. Ed. 17. maps, S. Bost. 1896. Houghton \$1.50.

Mr Sweetser is to New England what Baedeker is to Europe, and reading these volumes is almost as entertaining as going over the very ground they describe. No traveler can afford to be without them, while as books of reference for stay-at-homes they are invaluable.—*Evening transcript* (Boston)

917. 41 Maine

**DeCosta, B. F.** Rambles in Mt Desert; with sketches of travel on the New England coast from the Isle of Shoals to Grand Menan. il. S. N. Y. 1871. Randolph.

Written in a style as cool and quiet as the Echo notch landscape which is photographed as a frontpiece to the book . . . intended as a sort of compromise between a guidebook and a personal narration of travel.—*Nation*

**Drake, S. A.** Pine tree coast. il. O. Bost. 1891. Estes \$3.

He passes through . . . from Kittery to Eastport and gathers about each spot a story . . . describes the landscape, sketches the inhabitants and occasionally introduces their conversation, with a realism the modern novelist must envy . . . Antiquarian notes are added at the end of the chapter.—*Nation* 27 Nov. 1890

**Lowell, J. R.** A Moosehead journal (see his *Fireside travels* p. 89-152) Bost. 1864. Houghton \$1.50.

It shows tender feeling and delicate humor, a quiet perception and hearty enjoyment of out-of-the-way people to an extent which few books of travel can equal.—*Christian examiner* 77: 376

**Thoreau, H. D.** Maine woods. D. Bost. 1892. Houghton \$1.50.

The plain, unadorned narration of these excursions, with its simple and minute descriptions, and the quaint reflections which intersperse it, is strangely interesting.—*Morning express* (Buffalo)

**Winthrop, Theodore.** Life in the open air and other papers. D. N. Y. 1862. U. S. book co. \$1.25.

Interesting and animated account of a trip to the lakes of Maine, the Penobscot river and Mt Katahdin.

## 917.42 New Hampshire

**Aldrich, T. B.** An old town by the sea. D. Bost. 1893. Houghton \$1.

The history traditions and description of Portsmouth, in themselves no more picturesque or fascinating than those of other New England towns, these trifles become delightful through the magic touch of their historian and lover.—*Dial* 16: 58

**Bolles, Frank.** At the north of Bearcamp water; chronicles of a stroller in New England from July to December. D. Bost. 1893. Houghton \$1.25.

Very pleasant and easy reading . . . he chooses his words simply without posing for effect as a scientist or moralist . . . abounding in quiet humor.—*Lit. world* 24: 76

**King, T. S.** The White hills; their legends, landscape, and poetry. il. O. N. Y. 1870. (preface 1859) Hurd & Houghton \$3.

With his own magnificent prose poem he has tastefully interwreathed all the choice literature and poetry of the White hills; and at the same time has put into fitting shape not only the local history but the rich legendary lore, much of it before unwritten.—*North Amer. rev.* 90: 250

**Sweetser, M. F.** The White Mountains; a handbook for travellers. Ed. 16 enl. il. map, S. Bost. 1896. Houghton \$1.50.

The best book ever made for a similar purpose. It covers the ground so completely that as a matter of economy no visitor to the White mountains should be without it.—*Magazine of American history*

**Thaxter, Mrs Celia Loughton.** Among the Isles of Shoals. S. Bost. 1892. Houghton \$1.25.

The book is not a guidebook exactly. It is something more and better—a description of the islands and of life upon them, by one who has gathered her knowledge out of the store of a rich experience.—*Boston Advertiser*

**Ward, J. H.** White Mountains; a guide to their interpretation. il. map, D. N. Y. 1896. Houghton \$1.25.

Mr Ward's intention is to base upon a description of characteristic passages in the mountain region the reflections which a contemplative mind, already enlightened by the prophetic voice of poetry and religion, naturally makes.—*Atlantic monthly* 67: 133

## 917.44 Massachusetts

**Austin, Jane (Goodwin).** Nantucket scraps. S. Bost. 1883. Houghton \$1.50.

Neither novel, essay nor history but only 'scraps' and yet, we must add, very toothsome scraps relating to a truly quaint and charming island . . . with a unique history and people.—*Lit. world* 14: 20

**Bacon, E. M. ed.** Boston illustrated; a familiar guide to Boston and neighborhood. il. maps, D. Bost. 1893. Houghton, *paper* 50c.

Contains descriptions of public buildings and institutions, business edifices, clubs and societies, parks and avenues, monuments and statues, the harbor and islands, with glimpses of greater Boston.

**Bates, Mrs Arlo.** Old Salem; by Eleanor Putnam. S. Bost. 1886. Houghton \$1.

With all its fragmentariness it is a distinct bit of literature . . . something to value, not merely because we can never have another from its creator, but because it is in itself a delight.—*Atlantic monthly* 58: 269

**Bolles, Frank.** Land of the lingering snow; chronicles of a stroller in New England from January to June. D. Bost. 1891. Houghton \$1.25.

Walks in Arlington, Belmont, Waverly, Fitchburg, Milton, Chocorua and to Highland light.

**Drake, S: A.** Old landmarks and historic personages of Boston. il. D. Bost. 1873. Roberts \$2.

A valuable book . . . Mr Drake has a pleasantly unpedantic way of imparting knowledge and has certainly spared neither time nor labor in accumulating his materials.—*Nation*

— Glimpses of pilgrim Plymouth. il. ob. D. Plymouth, Mass. 1891. A. S. Burbank \$1.75.

Views in photogravure accompanied with extracts of descriptive history.

**Howells, W: D.** Three villages. T. Bost. 1884. Houghton \$1.25.

In Mr Howells' most characteristic vein of photographic minuteness, touched up with his delicate humor.—*Lit. world* 15: 193  
Lexington, Mass., Shirley, Mass. and Guadenhütten, O.

**Kemble, Mrs F. A.** Far away and long ago. S. N. Y. 1889. Holt \$1.

A sketch of life 50 or 60 years ago in Berkshire county . . . very agreeably done.—*Nation*, 8 Aug. 1889

**Lothrop, Mrs H: M. anon.** Old Concord, her highways and byways; by Margaret Sidney. New ed. enl. il. O. Bost. 1892. Lothrop \$2.

Author is a resident of Concord and is thoroughly acquainted with every nook and corner of the town, as well as with every legend that belongs to them.

**Thoreau, H: D:** Week on Concord and Merrimac rivers. D. Bost. 1893. Houghton \$1.50 (New Riverside ed.)

If any one would steal away from the region of winter skies into the regions of perpetual summer, let him take the proffered hand of Thoreau, and by the side of a slender New England river, walk with the sages and poets of all ages.

—*Independent*

**Thoreau, H. D.** Cape Cod. D. Bost. 1892. Houghton \$1.50 (New Riverside ed.)

A thoroughly fresh, original and interesting book.—*Boston advertiser*

**Underwood, F. H.** Quabbin, the story of a small town, with outlooks upon puritan life. il. D. Bost. 1893. Lee \$1.75.

Perhaps there is no other one book which gives such a comprehensive idea of a New England town.—*Critic* 22:30

Enfield, Hampshire county.

#### 917.45 Rhode Island

**Higginson, T. W.** Oldport days. S. Bost. 1888. Lee \$1.50.

Sketches of life and manners at Newport.

— Newport illustrated by sketches with pen and camera; with a dictionary of Newport. il. maps, D. Newport, R. I. 1891. C. E. Hammett jr, *paper* 25c.

Succinct account of fashionable Newport and its surroundings, with a chapter on its early history.

**Tolman, M. M.** Pleasant places in Rhode Island. il. O. Providence, R. I. 1895. Providence journal co. 35c. *net*.

Excellent guide to places along Narragansett bay and also in the interior of the state.

#### 917.46 Connecticut

**Decrow, W. E.** Yale and the City of elms. New ed. il. Q. New Haven 1895. E. P. Judd co. *boards* 75c. *net*; *cloth* \$1.25 *net*.

#### 917.47 New York

**Appleton's** dictionary of New York and its vicinity. maps, S. N. Y. 1896. Appleton, *flex. cloth* 60c.; *paper* 30c.

Alphabetic descriptive index and guide to places, institutions, societies, amusements, resorts, etc., in and about New York.

**Curtis, G. W.** Lotus eating; a summer book. il. D. N. Y. 1852. Harper \$1.50.

*Contents*: The Hudson and the Rhine; Catskill; Trenton; Niagara; Saratoga; Lake George; Nahant; Newport.

**Howells, W. D.** Their wedding journey. D. Bost. 1892. Houghton \$1.50.

Essentially a series of travel pictures and character sketches, thrown off with the author's usual photographic and phonographic accuracy, and it is one of his crispest and cleverest works.—*Dial*, 17:338

The Hudson, Niagara falls, the St Lawrence, Quebec.

**Clemens, S. L. and others.** The Niagara book; a complete souvenir of Niagara falls. il. D. Buffalo 1893. Underhill & Nichols, *cloth* \$1.25; *paper* 50c.

Sketches, stories and essays, descriptive, humorous, historical and scientific relating to the great cataract.

**Janvier, T. A.** In old New York. il. maps, D. N. Y. 1894. Harper \$1.75.

A series of papers on early New York history and topography, of much local and fair general interest, entertainingly written, brimful of forgotten fact and curious reminiscence.—*Dial* 17: 235

**Kobbé, Gustav.** New York and its environs. il. maps, S. N. Y. 1891. Harper \$1.

Orderly in its arrangement and discriminating in its selection, and compresses a great deal of information into less than 300 pages.—*Nation* 52: 283

**Murray, W. H. H.** Lake Champlain and its shores. D. Bost. 1890. DeWolfe, Fiske & co. \$1.

Pt 1 is devoted to the traditional and historic period; pt 2 to the Adirondacks; pt 3 describes Lake Champlain and the facilities it offers to yachtsmen; pt 4 contains historical reminiscences and facts connected with the shores of Lake Champlain; the game fish and fishing.

**Northrup, A. J.** Camps and tramps in the Adirondacks. S. Syracuse 1882. Bardeen \$1.25.

Truthful pictures of the actual summer vacation life in the Adirondacks . . . of the woods woodsy, of the camp merry, and of the streams trouty.—*Preface*

**Phelps, H. P.** Albany hand-book; a stranger's guide and resident's manual. il. map, S. Alb. 1884. Brandow & Barton, *paper* 25c. Arranged alphabetically.

**Searing, Mrs. A. E. (Pidgeon).** Land of Rip Van Winkle. il. O. N. Y. 1885. Putnam \$1.25.

Legends and descriptions of the Catskill region woven into the narrative of a journey through it.

**Stoddard, S. R.** Lake George and Saratoga illustrated. N. Y. 1890. Rand, McNally, *cloth* 50c; *paper* 25c.

**Wallace, E. R.** The Adirondacks. il. map, D. Syracuse 1895. Watson Gill \$3.50.

The standard guidebook to the Adirondacks.

**Warner, C. D.** In the wilderness; Adirondack essays. New ed. enl. S. Bost. 1878. Houghton \$1.

It is as fresh and fragrant of the woods as anything Thoreau ever wrote.—*Evening bulletin* (Philadelphia)

## 917.48 Pennsylvania

**Hartranft, R. C.** Pocket guide and handbook of the city of Philadelphia. New ed. il. map, T. Phil. 1886. Hartranft, *paper* 25c.

Describes the places of interest, public and historic buildings, etc.; also shows the location of all the streets.

**Kelly, J. M., comp.** Handbook of Greater Pittsburg; first annual ed. il. map, D. Pittsburg, 1895, J. M. Kelly co. *half cloth*.

**Westcott, Thompson.** Historic mansions and buildings of Philadelphia. il. O. Phil. 1877. Porter \$5.

The writer's object is to gather in every fact of interest or person of note related however remotely to his theme . . . and his book should find a ready sale outside of Philadelphia, as well as at home.—*Nation*, 2 May 1878

**Wharton, Anne H.** Through colonial doorways. il. D. Phil. 1893. Lippincott \$1.25.

Folk lore and quaint tales of old Philadelphia society. The receptions and assemblies, the minuets and card parties, the dabbings in philosophy and science of the colonial and revolutionary period are faithfully described from original documents and shed agreeable light on higher and more complicated subjects.—*Critic* 23:19

## 917.5 South Atlantic states

**Evans, G. G. ed.** Washington illustrated, a visitor's companion at our nation's capital; a guide to Washington and its environs. il. map, D. Phil. 1892. Evans, *cloth* \$1.50; \$2; *half mor.* \$2.25; \$2.50; *mor.* \$3.

In all respects it will prove an excellent guidebook to Washington, while its more extended scope and completeness in detail make it well worthy of a place on the shelf devoted to reference works.—*Christian union* 45:1261

**Goodwin, Mrs Maude (Wilder).** The colonial cavalier; or, Southern life before the revolution. D. N. Y. 1894. Lovell, Coryell & co. \$1.

A delightful sketch of the colonial cavalier in his home, church, state and social relations.—*Outlook* 50:1049

**Hollander, J. H.** Guide to the city of Baltimore. D. Balt. 1893. Murphy 75c.

**Kemble, Mrs F. A.** Journal of a residence on a Georgia plantation in 1838-39. D. N. Y. 1863. Harper \$1.50.

The first ample, lucid, faithful, detailed account from the actual headquarters of a slave plantation in this country.—*Atlantic monthly*, August 1863.

**Nordhoff, Charles.** Cotton states in the spring and summer of 1875. O. N. Y. 1876. Appleton, *paper* 50c.

Describes the political and industrial conditions of Arkansas, Louisiana, Mississippi, Alabama, North Carolina and Georgia, the result of an exploration made for the *New York herald*.



**Olmsted, F. L.** The cotton kingdom; a traveller's observations on cotton and slavery in the American slave states, 1856-60 2v. map, D. N. Y. 1861. Mason bros. *o. p.*

Valuable because . . . not estimates or conjectures, but detailed facts . . . and because the author evidently undertook his journeys, not in order to verify previously formed opinions, but to collect materials for forming his opinions.—*North. Amer. rev.* 94: 272

**Page, T. N.** The old South. D. N. Y. 1892. Scribner \$1.25.

Written charmingly and with knowledge of its colonial and ante-bellum aspects, claims, civilization and contributions to society.—*Critic* 21: 78

**Ralph, Julian.** Dixie; or, Southern scenes and sketches. il. O. N. Y. 1894. Harper \$2.50.

One of the latest and best books describing the new south.

**Strother, D. H.** Virginia illustrated, by Porte Crayon; 185-. il. O. N. Y. 1871. Harper \$3.50.

Amusing sketches both with pen and pencil of the Virginia of ante-bellum times.

**Warner, C. D.** On horseback; a tour in Virginia, North Carolina and Tennessee, with notes of travel in Mexico and California. D. Boston 1889. Houghton \$1.25.

Described with all of Mr Warner's well known quaint humor, full of observation of the people and the country and rich in valuable information.—*Pub. weekly*

**Waterson, Henry, ed.** Oddities in southern life and character. il. S. Bost. 1883. Houghton \$1.50.

The most interesting chapters from the writings of southerners who have been most successful in depicting characteristics of southern life and habits.

917.59 Florida

**Deland, Mrs Margaret.** Florida days. il. O. Bost. 1889. Little \$4.  
Depicts the subject in a vein of bright sentiment and is full of poetic suggestiveness.—*Critic*

**Holder, C. F.** Along the Florida reef. il. O. N. Y. 1892. Appleton \$1.50.

The author, an enthusiastic naturalist, spent four or five years as a boy, upon Florida key collecting specimens . . . of all this he has written a perfectly fascinating account hard to lay down when once begun.—*Critic* 19: 3

**Lanier, Sidney.** Florida; its scenery, climate and history il. D. Phil. 1876. Lippincott \$1.75.

He reports upon almost every point of interest in the state, working in a good deal of historical information . . . and gathers many facts as to the hygienic characteristics of the country.—*Lit. world* 6: 116

**Norton, C. L.** Hand-book of Florida. maps, S. N. Y. 1891.  
Longmans \$1.25.

An admirable specimen of what the guidebook should be.—*Sun* (New York)

**Torrey, Bradford.** Florida sketch-book. D. Bost. 1894. Hough-  
ton \$1.25.

As a companion before one goes to Florida, after one comes back and while one is not even contemplating the journey, he is most agreeable, gently insistent, but never tedious.—*Atlantic monthly*

#### 917.6 South central or gulf states

**Allen, J. L.** Blue-grass region of Kentucky and other Kentucky  
articles. il. O. N. Y. 1892. Harper \$2.50.

Combines the distinctively literary touch with the most intimate knowledge  
. . . does not distort the plain truth to make an idealized picture.—*Christian  
union* 45: 1261

**Boynton, H. V.** National military park, Chickamauga-Chatanooga;  
an historical guide. D. Cin. 1895. Clarke \$1.50.

Includes a description of the park, a satisfactory guide for visitors to the  
battle grounds and vicinity, a history of the movement for the creation of the  
park and an account of the Chickamauga campaign.

**Cable, G. W.** Creoles of Louisiana. O. N. Y. 1889. Scribner \$2.50.

Historical and descriptive account of French speaking population of Louisiana.  
Interest centers in New Orleans.—*N. Y. state trav. lib. finding list* 7

**Corner, W.** San Antonio de Bexar; a guide and history. il. O.  
San Antonio, Texas 1890. Bainbridge & Corner \$2.

**Lane, Mrs L. S. (Blaney).** I married a soldier; or, Old days in the  
old army. D. Phil. 1893. Lippincott \$1.

A graphic description of the life led by army officers and their families,  
chiefly on the Mexican and Texan border, between the years 1856 and 1870.—  
*Critic* 22: 45

**Zacharie, J. S.** New Orleans guide; with descriptions of the routes  
to New Orleans, sights of the city arranged alphabetically and other  
information. il. map, D. N. O. 1892. Hansell & bro. *paper*  
50c.

#### 917.7 North central or lake states

**Bishop, N. H.** Four months in a sneak-box. maps, D. Bost. 1879.  
Lee \$1.50.

Describes a voyage made in 1875-76, for the most part upon the Ohio and  
Mississippi rivers and with a small duck-boat or 'sneak-box' instead of a  
canoe, as his vehicle.—*Nation*, 29 Jan. 1880

— City map of Detroit; with information on over 400 points of  
interest. il. Detroit 1895. Farmer, *cloth* 25c.

**Bishop, N. H.** City of Milwaukee; guide to the 'Cream city' for visitors and citizens. il. maps, O. Milwaukee 1886. Caspar & Zahn, *paper* 25c; *cloth* 50c.

Gives a history of the settlement, development and present importance of the city, a chronology of interesting events and descriptions of the noted summer resorts of Wisconsin.

**Clemens, S. L.** Life on the Mississippi, by Mark Twain. il. O. N. Y. 1896. Harper \$1.75.

Only secondarily the work of a funny man, primarily it is a descriptive and historical work by an ex-pilot of the old Mississippi sort, intending to bring before the reader the contrast between the river as it is and as it was in the days before the war and before the steamboat trade had been interfered with by the building of rival railroads.—*Nation* 37: 192

**Howells, W. C.** Recollections of life in Ohio from 1813 to 1840. O. Cin. 1895. Clarke \$2.

Very valuable because of the clear and simple accounts it gives of material, intellectual and religious conditions in central Ohio, for the period covered.—*Review of reviews* 12: 370

**Hudson, H. B.** Hudson's dictionary of Minneapolis and vicinity. il. maps, S. Minneapolis 1891. Raymer's Old book store, *paper* 25c.

**Schick, L.** Chicago and its environs; a hand-book for the traveller. il. maps, S. Chic. 1891. Schick 75c.

**Shewey, A. C.** Shewey's guide and directory to St Louis and hand-book of historical, statistical and chronological information. map, S. St L. n. d. Shewey, *paper* 45c.

**Thwaites, R. G.** Historic waterways; 660 miles of canoeing down the Rock, Fox and Wisconsin rivers. S. Chic. 1888. McClurg \$1.25.

An agreeable narrative by a writer whose taste for history and knowledge of local events enables him to make of his book something more than a record of personal adventure.—*Atlantic monthly* 62: 286

#### 917.8 Western or mountain states

**Bishop, Mrs I. L. (Bird).** A lady's life in the Rocky mountains. l. D. N. Y. 1890. Putnam \$1.75.

Mrs Bird is an ideal writer . . . she has regard to the essentials of a scene or episode and describes these with a simplicity as effective as it is artless.—*Spectator*

**Bowles, Samuel.** Across the continent; a summer's journey to the Rocky mountains, the Mormons and the Pacific states . . . in 1865. il. O. N. Y. 1865. Hurd & Houghton \$1.50.

Never dull, never commonplace, very often really eloquent. His observations on the moral and material condition of the communities through which he passes are always acute, in the majority of cases original and often profound.—*Nation*, 11 Jan. 1866

**Chittenden, H. M.** Yellowstone national park, historical and descriptive. D. Cin. 1895. Clarke \$1.50.

The history of the upper Yellowstone from the days of Lewis Clark to the present time. . . . The descriptive part contains a succinct though comprehensive treatment of the various scientific and popular features of the park.

**Custer, Mrs E. . B.** Boots and saddles; or, Life in Dakota with Gen. Custer. map, D. N. Y. 1885. Harper \$1.50.

Incidents of march through the western country, life in barracks and camp.—*Sargent*

**Davis, R: H.** The West from a car-window. il. D. N. Y. 1892. Harper \$1.25.

Not a dull line in the book; he gives a truer view of the United States soldier and the American Indian than half a dozen military novels.—*Nation* 55:359

**Dodge, R: I.** Plains of the great West and their inhabitants. il. map, O. N. Y. 1877. Putnam \$4.

A practical study of the life of the plains, by an army officer . . . an interesting book whose very simplicity attests its truth.—*Nation*

**Irving, Washington.** Astoria; or, Anecdotes of an enterprise beyond the Rocky mountains, 1810-14. Various editions.

Narrative of the efforts of John Jacob Astor to carry the fur trade across the Rocky mountains and to establish a trading post at the mouth of the Columbia.

— Adventures of Capt. Bonneville . . . 1832-35. Various editions.  
Picturings of the Rocky mountains and their wild inhabitants and of the wild life that prevails there.

**Lummis, C: F.** Land of the poco tiempo. il. O. N. Y. 1893. Scribner \$2.50.

Decidedly interesting account of New Mexico, of its motley populace, its curious survival of pre-Columbian rites and customs, its ancient walled cities, etc.—*Dial* 16:56

— Tramp across the continent. il. D. N. Y. 1892. Scribner \$1.25.

From Cincinnati to Los Angeles, Cal. in 1881. There is plenty of humor and on the whole we do not know of a better or more amusing book of its sort.—*Critic* 21:56

**Parkman, Francis.** The Oregon trail; sketches of prairie and Rocky mountain life. D. Bost. 1891. Little \$1.50.

— — — New il. ed. O. Bost. 1892. Little \$4.

Accounts of hunting in the west; experiences among Indians in 1847.—*Sargent*

**Ralph, Julian.** Our great West. il. O. N. Y. 1893. Harper \$2.50.  
Presents many of the valuable features of the guidebook, together with an interesting picture of the people and their hopes and aspirations. — *Critic* 24:126

**Roosevelt, Theodore.** Ranch life and the hunting trail. il. F. N. Y. 1888. Century \$5.

He may be said to fairly lasso the reader's attention at the outset and to hold it to the last page. The cattle country of which he writes is the northern half of the great belt which extends from the Canadian border to Texas. *Critic* 13:223

**Wallace, Susan E.** Land of the Pueblos. New ed. D. N. Y. 1895. G: D. Hurst 75c.

She has an observant eye and picturesque pen and her descriptions of this land, [New Mexico] its people, its civilization and its religion are deeply interesting. — *Western Christian advocate*

**Wingate, G: W.** Through the Yellowstone park on horse-back. il. map, D. N. Y. 1886. Judd \$1

Much the best practical guidebook we have read of that wonderful region; a plain, simple, just and accurate record of the average experiences of the tourist. — *Critic* 9:65

#### 917.9 Pacific states

**Ballou M. M.** The new Eldorado; a summer journey to Alaska; maps, S. Bost. 1891. Houghton \$1. Tourists' ed.  
Among the numerous tourist books to which the Alaska excursionists have given rise, decidedly the best we have examined. — *Nation*

**Barendt, A.** Doxey's guide to San Francisco and the pleasure and health resorts of California. il. map, D. San Fran. 1895. W: Doxey 75c.

**Burton, R: F.** City of the saints and across the Rocky mountains to California. il. maps, O. N. Y. 1862. Harper \$3.50.  
His descriptions are very stimulating to the imagination of an excitable reader. — *North Amer. rev.* 95: 195

**Dana, R: H: , jr.** Two years before the mast. D. Bost. 1895. Houghton, *paper* 50c.; *cloth* 60c. (Riverside lit. ser. no. 84)  
An American classic; record of a voyage round Cape Horn to California and return in 1835-37; last chapter describes the wonderful changes in California between 1835 and 1859.

**Finck, H: T.** Pacific coast scenic tour from southern California to Alaska, the Canadian Pacific railway, Yellowstone park and the Grand cañon. il. map, O. N. Y. 1890. Scribner \$2.50.  
In point of readableness and interest, this narrative leaves nothing to be desired. — *Nation*, 6 Nov. 1890

**Merriam, Florence A.** My summer in a Mormon village. S. Bost. 1894. Houghton \$1.

Brightly written, with plenty of local color and character sketching and with some discussion of the doctrine and present practice of the 'Saints.'—*Dial* 17:95

**Muir, John.** The mountains of California. il. D. N. Y. 1894. Century \$1.50.

Describes glaciers, forests, storms and fauna in a style of striking charm embodying scientific accuracy, poetic imagination and loving kinship with nature.—*N. Y. state trav. lib. finding list* 21

**Robinson, Phil.** Sinners and saints; a tour across the states and around them, with three months among the Mormons. D. Bost. 1883. Roberts \$1.50.

A practised and agreeable traveler who extracts a great deal of sunshine from ennumbers and labors industriously at giving the Mormons a first class ticket to heaven.—*Atlantic monthly* 52:287

**Scidmore, E. . R.** Alaska; its southern coast and the Sitkan archipelago. il. maps, O. Bost. 1885. Lothrop, *cloth* \$1.50; *paper* 50c.

A pleasant and readable narrative of her experience; a graphic account of the unparalleled scenery of the archipelago, together with interesting historical incidents.—*Nation*, 25 June 1885

**Stevenson, R. L.** Silverado squatters. S. Bost. 1883. Roberts, *cloth* \$1; *paper* 50c.

Entertaining sketches of California scenery and life . . . showing the observing eye and graceful touch of an artist.—*Nation*, 14 Feb. 1884

**Stoddard, C : A.** Beyond the Rockies. D. N. Y. 1894. Scribner \$1.50.

One of the best itineraries of the California tour . . . fresh, unprejudiced, reliable, and entertaining.—*Critic* 25 : 350

**Taylor, Bayard.** Eldorado; or, Adventures in the path of empire. il. D. N. Y. 1850. Putnam \$1.50.

A voyage to California via Panama in 1849 shortly after the discovery of gold and returning across Mexico from Mazatlan to Vera Cruz.

**Taylor, B : F.** Between the gates; or, Summer rambles in California. D. Ch. 1888. Griggs \$1.25.

Record of the only care-free, cloudless summer of my life since childhood. This gypsy of a book has few facts and not a word of fiction; not so much as a dry fagot of statistics or a wing feather of a fancy.—*Preface*

**Van Dyke, T. S.** Southern California; its valleys, hills and streams, its animals, birds and fishes, its gardens, farms and climate. D. N. Y. 1886. Fords \$1.50.

Without question the best book which has been written on the southern counties of California.—*San Francisco chronicle*

**Warner, C: D.** Our Italy; an exposition of the climate and resources of southern California. il. O. N. Y. 1891. Harper \$2.50.

Entertaining and readable, which eastern readers will read not only with pleasure but with instruction.—*Christian union* 13:579

**Winthrop, Theodore.** The canoe and the saddle. S. N. Y. 1876. U. S. book co. 75c.

Record of the journey from Puget sound to the Dallas of the Columbia river made in 1853. His descriptions of scenery and out of door life have a freshness and an accuracy of detail which prove him to have been a genuine lover of nature.—*North Amer. rev.* 96:266

12 11-

resources

only with

. Y. 1876.

umbia river  
a freshness  
me lover of

42-11-



