

MICROCOPY RESOLUTION TEST CHART

(ANSI and ISO TEST CHART No. 2)



APPLIED IMAGE Inc

1653 East Main Street
Rochester, New York 14609 USA
(716) 482 - 0300 - Phone
(716) 296 - 5000 - Fax



687	Boutier Peter et	Part 16		Owner	8
688	Boutier Peter Jr	N 22	15	Owner	8
689	Boutier Simon et	N 4	16	Owner	8
690	Boutier Richard	N 25	L R W	Owner	8
691	Boutier Joseph	N 9	L R W	Owner	8
692	Bouventry Henry	N 10	L R W	Tenant	8
693	Bulley Joseph	26	L R W	of his	8
694	Brisson Zerah	27	L R W	Owner	8
695	Collins James	18	L R W	tenant	8
696	Conroy Oliver	W N 16	L R E	Owner	8
697	Conroy Joseph	W N 16	L R E	7 Son	8
698	Conline Peter	4 12	L R W	Owner	8
699	Cook Henry	12 12	L R E A W	Owner	8
700	Conroy Peter	N 4 of N 9	L R E	Tenant	8
701	Dinwohy Reigue	2 13	L R W	Owner	8
702	Dinwohy Alexander	Part 5 A 6	L R E	Owner	8
703	Ducharme James	2 7 8	L R W	Owner	8
704	Dawson Joseph	N 7	L R E	Owner	8
705	Ducharme Martin	N 1 8	L R E	Owner	8
706	Ducharme Oscar	N 1 8	L R E	Owner	8
707	Dinwohy Louis	Part 5 A 9	L R E	Owner	8
708	Ducharme Sit	N 1	L R L	Owner	8
709	Ducharme Jacob	2 9	L R W	Owner	8
710	Dinwohy George	4 4	L R W	Owner	8
711	Dinwohy Norbed	Part 5	L R W	Owner	8
712	Ducharme David	Or part 9	L R W	Owner	8

351	Marvyn Daniel	10 & N 10	12 & 13	Owner	6
351	Marvyn Joseph	10 & N 10	11 & 13	Owner	6
352	Marvyn Daniel	10 & N 10	13 & 13	Owner	6
353	Schwartzentruber C.	Part of 24	12	Owner	7
354	Schwartzentruber M.	24	12	Owner	8
355	Thomas John	N E corner of 24	N 5	Owner	7
356	Walper Henry A.	12	12	Owner	6
356	Walper Louis sr.	9	12	Owner	11
356	Walper Louis jr.	9	12	Owner	11
357	Walper Casper	10	12	Owner	11
358	Walper Henry	12 & N part of 13	12	Owner	11
358	Wing George	N part of 13	12	Owner	6
361	Wing William	N part of 13	12	Owner	6
367	Wilson Charles	21 12 23 & or part 11	12 & 13	Owner	6
372	Walper William	8 & 10	13	Owner	6
383	Volland Henry sr.	20	12	Owner	6
384	Volland Henry jr.	20	12	Owner	6

PART TWO.—List of Persons entitled to vote at Municipal Elections only.

PART THREE.—List of Persons entitled to vote at Elections to the Legislative Assembly only.

435
436
437
438
439
440
441
442
443
444
445
446
447
448
449
450
451
452
453
454
455
456
457
458
459
460
461
462
463
464
465
466
467
468
469
470
471
472
473
474
475
476
477
478
479
480
481
482
483
484
485
486
487
488
489
490
491
492
493
494
495
496
497
498
499
500

683	General Benjamin	N 4 20	15	Owner	7
684	John Henry	N 4 21	L R W	Tenant	6
685	Thomas Henry	20	14	Owner	6
686	James Samuel	Part 25	14	Tenant	6
687	John H	20	14	Owner	6
688	John H	20	14	Owner	6
689	John H	20	14	Owner	6
690	John H	20	14	Owner	6
691	John H	20	14	Owner	6
692	John H	20	14	Owner	6
693	John H	20	14	Owner	6
694	John H	20	14	Owner	6
695	John H	20	14	Owner	6
696	John H	20	14	Owner	6
697	John H	20	14	Owner	6
698	John H	20	14	Owner	6
699	John H	20	14	Owner	6
700	John H	20	14	Owner	6
701	John H	20	14	Owner	6
702	John H	20	14	Owner	6
703	John H	20	14	Owner	6
704	John H	20	14	Owner	6
705	John H	20	14	Owner	6
706	John H	20	14	Owner	6
707	John H	20	14	Owner	6
708	John H	20	14	Owner	6
709	John H	20	14	Owner	6
710	John H	20	14	Owner	6
711	John H	20	14	Owner	6
712	John H	20	14	Owner	6
713	John H	20	14	Owner	6
714	John H	20	14	Owner	6
715	John H	20	14	Owner	6
716	John H	20	14	Owner	6
717	John H	20	14	Owner	6
718	John H	20	14	Owner	6
719	John H	20	14	Owner	6
720	John H	20	14	Owner	6
721	John H	20	14	Owner	6
722	John H	20	14	Owner	6
723	John H	20	14	Owner	6
724	John H	20	14	Owner	6
725	John H	20	14	Owner	6
726	John H	20	14	Owner	6
727	John H	20	14	Owner	6
728	John H	20	14	Owner	6
729	John H	20	14	Owner	6
730	John H	20	14	Owner	6
731	John H	20	14	Owner	6
732	John H	20	14	Owner	6
733	John H	20	14	Owner	6
734	John H	20	14	Owner	6
735	John H	20	14	Owner	6
736	John H	20	14	Owner	6
737	John H	20	14	Owner	6
738	John H	20	14	Owner	6
739	John H	20	14	Owner	6
740	John H	20	14	Owner	6
741	John H	20	14	Owner	6
742	John H	20	14	Owner	6
743	John H	20	14	Owner	6
744	John H	20	14	Owner	6
745	John H	20	14	Owner	6
746	John H	20	14	Owner	6
747	John H	20	14	Owner	6
748	John H	20	14	Owner	6
749	John H	20	14	Owner	6
750	John H	20	14	Owner	6
751	John H	20	14	Owner	6
752	John H	20	14	Owner	6
753	John H	20	14	Owner	6
754	John H	20	14	Owner	6
755	John H	20	14	Owner	6
756	John H	20	14	Owner	6
757	John H	20	14	Owner	6
758	John H	20	14	Owner	6
759	John H	20	14	Owner	6
760	John H	20	14	Owner	6
761	John H	20	14	Owner	6
762	John H	20	14	Owner	6
763	John H	20	14	Owner	6
764	John H	20	14	Owner	6
765	John H	20	14	Owner	6
766	John H	20	14	Owner	6
767	John H	20	14	Owner	6
768	John H	20	14	Owner	6
769	John H	20	14	Owner	6
770	John H	20	14	Owner	6
771	John H	20	14	Owner	6
772	John H	20	14	Owner	6
773	John H	20	14	Owner	6
774	John H	20	14	Owner	6
775	John H	20	14	Owner	6
776	John H	20	14	Owner	6
777	John H	20	14	Owner	6
778	John H	20	14	Owner	6
779	John H	20	14	Owner	6
780	John H	20	14	Owner	6
781	John H	20	14	Owner	6
782	John H	20	14	Owner	6
783	John H	20	14	Owner	6
784	John H	20	14	Owner	6
785	John H	20	14	Owner	6
786	John H	20	14	Owner	6
787	John H	20	14	Owner	6
788	John H	20	14	Owner	6
789	John H	20	14	Owner	6
790	John H	20	14	Owner	6
791	John H	20	14	Owner	6
792	John H	20	14	Owner	6
793	John H	20	14	Owner	6
794	John H	20	14	Owner	6
795	John H	20	14	Owner	6
796	John H	20	14	Owner	6
797	John H	20	14	Owner	6
798	John H	20	14	Owner	6
799	John H	20	14	Owner	6
800	John H	20	14	Owner	6

Owner	6	62	J Witzner George	12		9	Owner	6
Owner	6	63	Wibert Henry	N 4 26		9	Owner	6
Phys	6	67	Wideman Elias	N 4 7		10	Owner	6
Owner	6	68	Wideman Henry	N 4 7		10	Owner	6
F Son	6	72	Wagner Conrad	13		10	Owner	6
Owner	6	79	Wesley Peter	Part of 3		10	Owner	6
Tenant	9	14	Wurm Mathias	N 4 19		11	Owner	6
Owner	6	12	Wurm Martin	N 4 19		11	Phys	6
Owner	9	13	Wuris Henry	N 4 19		11	Owner	6
		75	Walper William	N 4 13 part 26		10 A N B	Owner	6
		79	Wagner Conrad	9		N B	Owner	6
		74	Wagner Conrad F	V 8 5 add 6		Zurich	Owner	6
Owner	9	71	Well Herman	V 8 1 W and 8 21		Zurich	Owner	12
Owner	6	10	Weber Casper	K 4 26		Zurich	Owner	6
Owner	6	22	Weisich Henry	B 8 Park 1		Zurich	Tenant	6
Owner	6	27	Wurm Henry	K 8 part park C		Zurich	Tenant	6
F Son	6	22	Wing Jacob K	K 8 part 6		Zurich	Owner	6
Owner	6	26	Wagner Peter	K 8 W part 12		Zurich	Owner	6
Tenant	6	28	Williams John	Part of M F		K 8 Zurich	Owner	6
Tenant	6	15	Weisich John	K 6 W part 15		Zurich	Owner	6
Owner	6	24	Zettie Jacob	22		9	Owner	6
Owner	6	26	Zeller Daniel	K 4 69		Zurich	Owner	6
Owner	6	25	Zimmerman Christian	12		10	Owner	6
Owner	6	25	Zimmerman Henry	V part 21		11	Owner	6
Owner	6	26	Zimmerman August	V 8 7		Zurich	Owner	6
Owner	6	29	Zeller Michael	K 8 77 and 78		Zurich	Owner	6

3^d 2/7 885

1st copy, v. 100.

Hay 2/2

2nd July 1885.

Prohewid.

S. H.

LIST OF VOTERS

FOR THE

TOWNSHIP OF HAY

FOR THE YEAR 1885.

NOTICE is hereby given that the electors of the Township of Hay are hereby required to examine the List of Voters for the said Township for the year 1885, and if any errors or omissions are found therein, to take such steps as the law directs, to have such errors or omissions corrected. If no complaint is made within forty days from the 26th of June (inclusive), the said list will be styled as the correct Voters' List for the Township of Hay for the year 1885.

SAMUEL FOSTER, Township Clerk.

INSTRUCTIONS

To those to whom these Lists are sent:

SECTION 6.—The Sheriff shall, immediately upon receipt of his copies, cause one of them to be posted up in a conspicuous place in the Court House; the Clerk of the Peace, upon receipt of his copies, shall cause one of them to be posted up in a conspicuous place in his office; every Public or Separate School Head Master or Mistress, shall in like manner post up one of his or her copies on the door of the School-house, and every Postmaster shall post up one of his copies in the Post-office.—Chap. 9, R. S. O., 39. Vic., Chap. 11, Sec. 2.

REFLECTOR PRINT.

9th July 1913.


Drohewitz.

A.M.

280	Rief Henry	S 7 11 12 K 5	Zerich	Owner	6
281	Rief William	S 20 9 20	6 & 10	Owner	6
733	Frang John	S 20 9 20	9 & 10	Owner	6
		Vol 18 100 K 70 71	Zerich	Owner	6
282	Rieger John	10	11	F Ben	6
692	Reedling Sara	K 8 part of 14	Zerich	Owner	6
718	Randall Henry	K 70 71	Zerich	Tenant	9
283	Reut Joel	N part 8	9	Owner	6
		12 12 arts 6 and 9	7 8 & 9	Owner	6
941	Rennie Samuel	M 5 1 2 60 41 267		Owner	6
		P 8 84	Hensall		
284	Rothemol Peter	N part 27	0	Owner	9
285	Rieger Jacob sr	10 W 11	6 & 11	Owner	6
301	Rieger Jacob jr	10	10	Owner	6
310	Rothemol Herman	W 21	11	Owner	6
316	Rothemol Frederick	W 21	11	Owner	6
667	Reedling Justice	Vol 8 107 110	Zerich	F Ben	6
699	Riese Henry	K 8 61 63	Zerich	Owner	6
737	Reedling John H	W 2	Zerich	Tenant	6
677	Schnell Henry	K 5 9	Zerich	Owner	6
286	Schneider Frederick	S 1 6	0	Owner	6
287	Schmidt Amanda	W W 6 8 7	6 & 9	Owner	6
288	Schmidt Adam	W W 6 8 7	6 & 9	Owner	6
289	Schroeder Christian	S pt 17	9	Owner	6
720	Schroetter Fred	S part 17	10	Owner	6
716	Steinbach Daniel	K 8 26 27 61 34	Zerich	Owner	6

32	Witt	6
33	Witt	6
37	Witt	6
38	Witt	6
72	Witt	6
73	Witt	6
14	Witt	6
15	Witt	6
18	Witt	6
75	Witt	6
79	Witt	6
74	Witt	6
71	Witt	6
10	Witt	6
22	Witt	6
17	Witt	6
62	Witt	6
69	Witt	6
66	Witt	6
15	Witt	6
34	Kettie	6
35	Zoller	6
36	Zoller	6
37	Zoller	6
38	Zoller	6
39	Zoller	6
70	Zoller	6

376	Diller Joseph	13	13	Tenant
381	J Darrow John	25	13	Tenant
382	J Darrow Henry	25	13	Tenant
383	J Haisin Henry	8	13	Owner
388	Hilghoffer Adam	N E corner of 24	N E	Owner
389	Gingrich John	Part of 24	13	Owner
390	J Geiger Moses	23	13	Owner
397	J Geiger John B.	17	13	Owner
398	Geiger Daniel	21 22 23 and part 11	13 & 13	Owner
399	Geiger Isaac	21 22 23 and part 11	13 & 13	F. Ben
399	J Geiger Peter	25 half 20	12	Owner
401	J Hestenthaler David	23	N E	Owner
402	J Haisin Henry	24	N E	Owner
403	J Irwin William	N E corner of 24	N E	Owner
404	J Johnston William	20	13	Owner
405	Janco Christian	22	N E	Owner
406	Kiefer Andrew	N part of 25	13	Owner
407	Koys John	23	13	Owner
408	Karshner Jacob	18 N. pt. 11	13 & 13	Owner
409	J Karshner Aaron	18 S part 11	13 & 13	Tenant
410	Kropf Christian	S part 27	13	Owner



Faint, illegible text is visible in the lower half of the page, appearing as a list or index of entries. The text is mostly obscured by noise and low contrast. Some faint words like "INDEX" and "LIST" can be discerned in the lower right section of this area.

874
881
882
884
885
886
887
888
889
890
891
892
893
894
895
896
897
898
899
900
901
902
903
904
905
906
907
908
909
910
911
912
913
914
915
916
917
918
919
920
921
922
923
924
925
926
927
928
929
930
931
932
933
934
935
936
937
938
939
940
941
942
943
944
945
946
947
948
949
950
951
952
953
954
955
956
957
958
959
960
961
962
963
964
965
966
967
968
969
970
971
972
973
974
975
976
977
978
979
980
981
982
983
984
985
986
987
988
989
990
991
992
993
994
995
996
997
998
999
1000

The copy filmed here has been reproduced thanks to the generosity of:

Archives of Ontario
Toronto

The images appearing here are the best quality possible considering the condition and legibility of the original copy and in keeping with the filming contract specifications.

Original copies in printed paper covers are filmed beginning with the front cover and ending on the last page with a printed or illustrated impression, or the back cover when appropriate. All other original copies are filmed beginning on the first page with a printed or illustrated impression, and ending on the last page with a printed or illustrated impression.

The last recorded frame on each microfiche shall contain the symbol \rightarrow (meaning "CONTINUED"), or the symbol ∇ (meaning "END"), whichever applies.

Maps, plates, charts, etc., may be filmed at different reduction ratios. Those too large to be entirely included in one exposure are filmed beginning in the upper left hand corner, left to right and top to bottom, as many frames as required. The following diagrams illustrate the method:



duced thanks

L'exemplaire filmé fut reproduit grâce à la
générosité de:

Archives of Ontario
Toronto

est quality
nd legibility
with the

Les images suivantes ont été reproduites avec le
plus grand soin, compte tenu de la condition et
de la netteté de l'exemplaire filmé, et en
conformité avec les conditions du contrat de
filmage.

rs are filmed
nding on
ated impres-
riate. All
ning on the
d impres-
th a printed


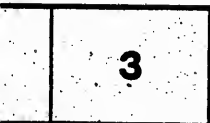
Les exemplaires originaux dont la couverture en
papier est imprimée sont filmés en commençant
par le premier plat et en terminant soit par la
dernière page qui comporte une empreinte
d'impression ou d'illustration, soit par le second
plat, selon le cas. Tous les autres exemplaires
originaux sont filmés en commençant par le
première page qui comporte une empreinte
d'impression ou d'illustration et en terminant par
la dernière page qui comporte une telle
empreinte.

rofiche
ng "CON-
", "END").

Un des symboles suivants apparaîtra sur la
dernière image de chaque microfiche, selon le
cas: le symbole \rightarrow signifie "A SUIVRE", le
symbole ∇ signifie "FIN".

med at
large to be
filmed
er, left to
mes as
itrate the

Les cartes, planches, tableaux, etc., peuvent être
filmés à des taux de réduction différents.
Lorsque le document est trop grand pour être
reproduit en un seul cliché, il est filmé à partir
de l'angle supérieur gauche, de gauche à droite,
et de haut en bas, en prenant le nombre
d'images nécessaire. Les diagrammes suivants
illustrent la méthode.




SPICAL
1877
1878
1879
1880
1881
1882
1883
1884
1885
1886
1887
1888
1889
1890
1891
1892
1893
1894
1895
1896
1897
1898
1899
1900
1901
1902
1903
1904
1905
1906
1907
1908
1909
1910
1911
1912
1913
1914
1915
1916
1917
1918
1919
1920
1921
1922
1923
1924
1925
1926
1927
1928
1929
1930
1931
1932
1933
1934
1935
1936
1937
1938
1939
1940
1941
1942
1943
1944
1945
1946
1947
1948
1949
1950
1951
1952
1953
1954
1955
1956
1957
1958
1959
1960
1961
1962
1963
1964
1965
1966
1967
1968
1969
1970
1971
1972
1973
1974
1975
1976
1977
1978
1979
1980
1981
1982
1983
1984
1985
1986
1987
1988
1989
1990
1991
1992
1993
1994
1995
1996
1997
1998
1999
2000
2001
2002
2003
2004
2005
2006
2007
2008
2009
2010
2011
2012
2013
2014
2015
2016
2017
2018
2019
2020
2021
2022
2023
2024
2025
2026
2027
2028
2029
2030
2031
2032
2033
2034
2035
2036
2037
2038
2039
2040
2041
2042
2043
2044
2045
2046
2047
2048
2049
2050
2051
2052
2053
2054
2055
2056
2057
2058
2059
2060
2061
2062
2063
2064
2065
2066
2067
2068
2069
2070
2071
2072
2073
2074
2075
2076
2077
2078
2079
2080
2081
2082
2083
2084
2085
2086
2087
2088
2089
2090
2091
2092
2093
2094
2095
2096
2097
2098
2099
2100

U.S. Jurors	71
	112
	45
	28
	33
	20
	<u>376</u>

of Huron,
a correct
at Roll of
the Legisla-
the year of
actions in
emissions
the said

FROM P.O.



Owner	6	674	Wassermann Samuel	part of 21	10	Owner	6
Owner	6	723	Garbe Charles	B 1	10	Tenant	6
Owner	6				Zurich	Owner	6
Owner	6	725	Herrmann Albert	137 Voll 8	Zurich	Owner	6
Tenant	6	711	Altes John	B N 11	Zurich	Tenant	6
Owner	6	692	Moller Jacob	Part N 21	Zurich	Owner	6
Owner	6	721	Mey Andrew	10	9	Owner	6
Owner	6	675	Wolm Ludwig	W 4 6	9	Owner	6
Owner	6	684	Hartung Nicholas	W 4 16	N B	Owner	11
Tenant	6	736	J. Hoppel Hartman	B N 13 14 15	Zurich	Owner	6
		735	Hoppel Jacob	B N 5 6	Zurich	Owner	6
Owner	6	746	Wolm George	B N 4	Zurich	Owner	6
Owner	6	744	Wolm Christian	B N 11	Zurich	Owner	6
Owner	6	724	Widjmanns Raphael	Voll 5 38	Zurich	Owner	6
		692	Wolm Edward J.	B N 10 bail 10	Zurich	Owner	6
		694	Julius Frederick	B P M R	Zurich	Owner	6
		180	Wolm Jacob	24	9	Owner	6
Owner	6	712	Wolm Phillip	16 14	W H Zurich	Tenant	6
Owner	6	731	Wolm August	105	W G Zurich	Owner	6
Owner	6	719	J Hanly Solomon	Voll 8 117	Zurich	Owner	6
Owner	6	725	Wolm Henry	part 21	9	Owner	6
Owner	6	722	J Johnston Major	OR	Zurich	Owner	6
Owner	6	721	J Johnston Andrew	24	11	Owner	6
Owner	7	721	J Johnston Thomas	B R M	Zurich	Owner	6
Owner	6	724	J Johnston Robert L.	part of O M	Zurich	Tenant	6

No. on Roll	NAME	No. of Lot or Part of Lot.	Cession or Street.	Owner, Tenant or occupant	Post Office
16	J Whiteford Adam	11	1	Owner	2
20	J White James	12	1	Owner	2
24	J White George	9	Rodgerville	Owner	2
67	Werry Thomas	Part of 5	5	Owner	12
10	J Willis John	6	1	Tenant	1

PART TWO.—List of Persons entitled to vote at Municipal Elections only.

20	Ann Bell	E pt 16 17	1		2
7	Boulton George	Part of 1	1	Owner	1
185	Essey Nancy Ann	N & 14	4	Owner	3
140	Laing Jane	16 & E 16	4 & 5	Owner	3
20	Mrs. Mary Lamb	Part 13	1	Owner	2

PART THREE.—List of Persons entitled to vote at Elections to the Legislative Assembly only.

60	Murray Agnes	6	2	Owner	12
----	--------------	---	---	-------	----

Com
Str,

PART

Keon Holl.

755

150

110

111

112

142

109

767

148

152

44

77

113

114

103

73

802

792

824

800

814

702

816

801

795

120

665

828

199

810

621

109

162

191

300

VOTERS' LIST---1885.

MUNICIPALITY OF EAT.

Polling Sub-Division No. 2.

Comprising the 1st 6th and 7th Concessions from Lots 16 to 23 inclusive; the 2nd, 3rd, 4th and 5th Concessions from Lots 19 to 23 inclusive, and North Boundary Lots from 2 to 18 inclusive.

PART OWN.—List of persons entitled to vote at both Municipal Elections and Elections to the Legislative Assembly.

No. on Roll.	NAME.	No. of Lot or Part of Lot.	Concession or Street.	Owner, Tenant or occu'nt	Part Office
755	Adams Edward.....	W S 4 9	Hensall	Owner	3
150	Bell Robert.....	26	4	Owner	2
110	J Bell Paul D.....	20 N half 24	1 & 3	Owner	3
111	Bell Robert.....	20 N half 24	1 & 3	F Son	3
112	Bell John.....	20 N half 24	1 & 3	F Son	3
142	J Bell Daniel.....	19 20 E half 22 E & 17	4 & 5	Owner	3
109	J Bell John.....	19	3	Owner	3
767	Beek Joseph H.....	P S 66 67	Hensall	Tenant	3
148	J Berry James R.....	24	4	Owner	3
152	J Berry John.....	N 4 27	4	Owner	3
44	J Blair George.....	S E corner 30	1	Owner	4
77	J Burns James.....	22 21	2	Owner	3
113	Buchanan William sr.....	21	3	occu'nt	3
114	J Buchanan William jr.....	21	3	Owner	3
163	J Blackwell Thomas.....	E & E 4 21	6	Tenant	3
73	J Bonshon Robert.....	P S 8	Hensall	occu'nt	3
832	J Blatchford Francis.....	M S 2 3 214	Hensall	Owner	3
792	Blatchford John sr.....	P S 175 176	Hensall	Owner	3
824	J Blatchford John.....	M S 2 4 235	Hensall	Owner	3
800	Brown George.....	M S 230	Hensall	Owner	3
814	Brintnell Trueman.....	M S 216 275	Hensall	Owner	3
702	Beek Jacob R.....	P S 126	Hensall	Owner	3
815	J Coulter John.....	M S 215	Hensall	Owner	3
801	J Clark James W.....	M S 231	Hensall	Owner	3
795	Cook Thomas.....	Part 21	1	Owner	3
120	Carlisle Robert jr.....	N 4 24 S 4 25	3	F Son	3
565	J Coleman Thomas.....	Part 11	N. B.	Owner	3
828	J Code Richard.....	P S W Part 7	Hensall	occu'nt	3
199	Carlisle John Wm.....	19	7	Tenant	3
819	Carrol John W.....	W S 37 38	Hensall	Owner	3
621	Conlin William.....	W S 50	Hensall	Owner	3
19	J Carnie Robert.....	N 4 24 S half 25	3	Owner	3
182	J Caldwell William.....	S 4 16 N 4 17 N E or 20	6	Owner	3
191	J Carrie William.....	25 P S 16 175	6 and Hensall	Owner	3
209	J Cochrane John C.....	S 4 25	11	Owner	3

Part Office	No. of Mill	NAME	No. of Lot or Part of Lot	Concession or Street	Own or Ten ant or occu'nt	Part Office
	52	Leadman, John	3	3	F Son	1
	168	Meek David, sr	W 1/2 15 E 1/2 15	4 & 5	Owner	3
	159	Meek David, jr	W 1/2 15 E 1/2 15	4 & 5	F Son	3
	176	Manning Solomon	E 1/2 1/5	6	Owner	12
	103	Munn Alexander	16 & 19 1/4	3 & 4	Owner	3
	134	Murray Samuel	8 1/2 14	4	Owner	2
	25	Morrison Peter	6	Rodgerville	Owner	3
	86	McMahon John	4	3	F Son	1
	60	McCull Dougald	11 8 1/2 11	2 & 5	occu'nt	2
	61	McCull Daniel	11 8 1/2 11	2 & 5	Owner	2
	1	McCallum John	Part of 1	1	Owner	1
	129	McDonald James	5 1/2 9	4	Owner	3
	73	McEwen Alexander	18 8 1/2 19	2	Owner	3
	21	Malood George	5	Rodgerville	Tenant	2
	85	McMahon John	4	3	Owner	2
	15	McTaggart Alfred	10	1	Owner	2
	15	McTaggart Edward	10	1	Tenant	2
	65	Northcott William	7 3	2 & 4	Owner	1
	87	Northcott John	5	3	Owner	1
	89	Northcott Roiger	7	3	Owner	1
	91	O'Brien William	9	3	Owner	1
	92	O'Brien Patrick	8 & 10	3	Owner	1
	93	O'Brien James	N 1/2 10 11	3	Owner	1
	131	O'Brien George	11	4	Owner	1
	612	Pentale John, sr	13	8 B	Owner	1
	613	Pentale John, jr	12		Owner	1
	27	Patterson Robert	15	1	Owner	2
	28	Patterson John	15	1	Owner	2
	154	Pickard James	3	5	Owner	12
	17	Ross Gavin	12 & 13	1	Owner	2
	53	Russell William	4	2	Owner	2
	130	Russell David	E 1/2 10	4	Tenant	3
	125	Spakman John	E 1/2 of 5	4	Owner	12
	14	Scott Robert	9	1	Owner	1
	68	Shirra Nichol	W 1/4 15 E 1/4 16 17 W 1/4 17	2 & 4	Owner	3
	156	Simson John	W 1/2 6	5	Owner	3
	47	Swenerton James		1	Owner	1
	174	Sweet Thomas	W 1/2 of E 1/2 of 3	6	Owner	12
	21	Tapp James	Part of 13	1	Owner	2
	3	Truemmer Andrew	N 1/2 of E 1/2 of 1	1	Owner	1
	99	Todd George	13	3	Tenant	3
	96	Taylor John, sr	12	3	Owner	2
	98	Taylor John, jr	12	3	F Son	3
	97	Taylor Duncan	12	3	F Son	3
	126	Warren William	E 1/2 6	4	Tenant	1
	9	Walper Abel	4	1	Owner	1

No. of Lot	NAME	No. of Lot or Part of Lot	Concession or Street	Owner, Tenant or Account	Part Office
100	J Chapman William	14	3	Owner	2
606	J Chang Thomas	6 & 7	S B	Owner	12
606	Ching William	6 & 7	S B	F Son	12
48	Collins John	2	2	Owner	12
49	J Collins Frederick	2	2	Owner	12
122	J Corbett John	13	4	Owner	3
141	J Dick Thomas	18	4	Owner	3
69	Dougall William, sr	E 14 15 & pts 16 17	1 W 2	Owner	2
71	Dougall William, jr	E 14 15 & pts 16 17	1 & 2	Owner	2
70	Dougall Andrew	E 14 15 & pts 16 17	1 & 2	Owner	2
604	Douglas William	W 4	S B	Owner	12
608	J Edwards Thomas	W 1/2 of W 4 9	S B	Owner	12
611	Eserv Thomas	E 4 10	S B	Owner	12
65	J Everett Richard	S 4 13	2	Owner	3
66	J Everett Christopher	N 4 13	2	Owner	3
67	Everett Robert	N 4 13	2	F Son	3
104	J Edwards Edwin	E 4 17	3	Owner	3
105	J Edwards Miller	N 4 17	3	Owner	3
150	Eden William	N 1 S 14	5	Owner	2
611	J Esay Thomas	N 2 14	4	Owner	3
162	Esthera Elliott	N 1 W 16	5	Owner	3
6	Fellick Hugh	Part N 1	1	Owner	12
152	Fennel Albert	9 & W 8	S B	Owner	12
153	Fitzgerald John	N 1/2 of S 14	5	Owner	3
123	J Gould John	8	4	Owner	12
99	J Gould James	8	3	Tenant	12
107	J Granger John	E 1 E 15	7	Owner	5
138	J Granger John	13	4	Tenant	3
20	J Harrison Charles	Part 13	1	Owner	2
15	J Hawkins John	8	1	Owner	12
55	J Hawkins Richard	N 1 8	2	Owner	1
56	J Hawkins Henry	6	3	Owner	1
5	J Holland Anthony	3	1	Owner	1
6	Howard Robert	Part of 1	1	Owner	1
155	Howard James	4 E 1 E 15	5	Owner	12
156	Hunter Leonard	S 1 S 9	5	Owner	12
62	Ingram Alexander, sr	S 1 24 12	1 & 2	Owner	3
63	Ingram Alexander, jr	S 1 24 12	1 & 2	F Son	3
10	J Innes Henry	E 1 E 10	S B	Owner	1
64	Ingram George	4 24 & 12	1 & 2	F Son	3
2	J Innes Richard	Part of 1	1	Owner	1
27	J Innes John	7	S B	Owner	12
96	Isabelle Thomas	N 1/2 of N 4	7	Tenant	12
94	Lamont William, sr	11	3	Account	1
95	J Lamont William, jr	11	3	Owner	1
51	J Leadman James	8	2	Owner	1

No. of Lot	NAME	No. of Lot or Part of Lot	Concession or Street	Owner, Tenant or Account	Part Office
52					
188					
169					
176					
103					
134					
25					
86					
60					
61					
129					
73					
21					
85					
15					
15					
56					
87					
89					
91					
92					
93					
131					
612					
613					
27					
28					
154					
17					
53					
130					
125					
14					
68					
156					
47					
174					
21					
3					
99					
96					
98					
97					
126					
9					

PART TWO.—List of Persons entitled to vote at Municipal Elections only.

650	Brenner Alton.....	F S 22	Dashwood	Owner	11
627	Fried Hannah.....	Part 23	S B	Owner	11
646	Ginder Frederick.....	F S 3	S B	Owner	11
654	Grill Christian.....	Part 23	S B	Owner	11
651	Gibson William.....	Park lot C B	S B	Owner	11
631	Rohde William.....	3	S B	Owner	11
630	Sette Martha.....	part 23	S B	Owner	11

PART THREE.—List of Persons entitled to vote at Elections to the Legislative Assembly.—None.

Owner 4
 Owner 6
 P Non 5
 Owner 5
 Owner 5
 Tenant 6
 Owner 5
 Owner 4
 Owner 6
 Owner 3
 Owner 3
 Owner 3
 Owner 5
 Owner 5
 Owner 5
 Owner 3
 Owner 3
 Owner 3
 Owner 4
 Owner 4
 Owner 3
 Owner 5
 Owner 5
 Owner 5
 Owner 5
 Owner 3

PART THREE.—List of Persons entitled to vote at Elections to the Legislative Assembly.—None.

**CIHM
Microfiche
Series
(Monographs)**

**ICMH
Collection de
microfiches
(monographies)**



Canadian Institute for Historical Microreproductions / Institut canadien de microreproductions historiques

© 1995



VOTERS' LIST---1885.

MUNICIPALITY OF EAT.

Polling Sub-Division No. 1.

Comprising the 1st, 6th and 7th Concessions from South Boundary to and including Lot 15, the 2nd 3rd, 4th and 5th Concessions from S. B. to and including Lot 18, and South Boundary Lots from 4 to 12, both inclusive.

PART ONE.—List of persons entitled to vote at both Municipal Elections and Elections to the Legislative Assembly.

SCHEDULE OF POST OFFICES.

- | | | | |
|---------------------|-------------------|--------------|-------------|
| 1—HAY. | 2—RODGERVILLE. | 3—HENSALL. | 4—KIPPEN. |
| 5—HILLSGREEN. | 6—RURICH. | 7—BLAKE. | 8—DRYSDALE. |
| 9—JOHNSTON'S MILLS. | 10—BREWSTER. | 11—DASHWOOD. | 12—EXETER. |
| | 13—CAVALIER D. K. | | |

No. on Roll.	Name.	No. of Lot or Part of Lot.	Concession or St. No.	Owner, Tenant or occupant.	Post Office.
127	J. Aldworth Cleoro	7	4	Tenant	1
101	J. Armstrong John	S 1/2 15	3	Owner	2
102	J. Armstrong Noah	N 1/2 15 part 12	3 & 5	Owner	2
136	Armstrong Francis	12 and E 1/2 15	4	Owner	3
137	J. Armstrong William	12 and E 1/2 15	4	Tenant	3
164	J. Beck Joseph H.	N 1/2 18	5	Tenant	3
107	J. Bell Robert	Part of 19	3	Owner	3
175	Bagehaw William	E 1/2 E 1/2 3	6	Owner	3
54	J. Balantyne Thomas	4	2	Tenant	3
160	J. Bell William	S 1/2 W 1/2 16	5	Owner	3
142	J. Bell Daniel	{ 19 20 E 1/2 22 S 1/2 17 S 1/2 15 cor 21 E 1/2 11 16 47 50	5 (see sub-div. 2) Hensall	Owner	3
6	J. Blatchford John	5	1	F Son	1
106	J. Bonshron James	18	3	Owner	3
108	J. Box Richard	E 1/2 8	S B	Owner	12
211	Broderick George	Part of 7	7 (see sub-div. 3)	Owner	6
12	Care Thomas	6 & 7	1 & 2	Tenant	1
162	J. Caldwell William	Parts of 17 18 & 20	5 (see sub-div. 2)	Owner	3
57	J. Campbell William sr.	9 10 3	2 & 3	Owner	1
58	Campbell William, jr.	9 10 3	2 & 3	F Son	1
59	Campbell Robert	9 10 3	2 & 3	F Son	1
11	Care Benjamin	6 & 7	1 & 2	Owner	1
12	Care Adam	6 & 7	1 & 2	F son	1
124	J. Carrio, James	S 1/2 4	4	Tenant	3

604	Butt William W.....	Part 23	S B	Owner	11
623	Beaver Philip.....	21	S B	Owner	11
396	Counts Jacob.....	6	14	Owner	11
641	J Cook Reinhardt.....	Mill R	S B	Owner	11
636	Eidt Joseph.....	5 F S	S B	Tenant	11
293	Engelant Adlam.....	N part 5	11	Owner	11
383	J Bekstein Louis.....	7	12	Owner	11
327	J Ellis Frederick.....	3	12	Owner	11
554	J Elliott Thomas.....	S W or of 32	L R W	Owner	11
609	Fulton William.....	N part 35	S B	Owner	11
636	J Fried Noah.....	F S 6 to 14 and 159	S B	Owner	12
216	Forster Longinus.....	4		Owner	6
229	Foster Joseph.....	W 1 5 E 1 5	8 and 9	Owner	6
634	Gable Samuel.....	Part 23	S B	Owner	11
218	J Gill Joseph.....	W 1 5	8	Owner	11
307	J Grebel John.....	N 1 1 3	13	Owner	11
649	Grigg David.....	F S 21	S B	Owner	11
647	Grossman Frederick.....	F S 16 17 Park B	S B	Owner	11
652	Hartlieb Charles.....	25 26 27 28 F S	S B	Owner	11
200	Hartman John.....	4 S part 5	11	Owner	11
368	Heidrick Frederick.....	E 1 2 1 5	13	Owner	11
870	J Helboin Charles.....	E 1 6	13	Owner	11
614	J Harris William.....	14	S B	Owner	11

Owner	3	761	J Hays William.....	P 3 53	Hensall	Owner	11
Owner	3	772	J Murray George.....	P 5 63 64 E pt 7	Hensall	Owner	11
K. Am	2	852	J Mitchell Thomas.....	P 3 4 5	Hensall	Owner	11
Owner	3	837	J Mitchell John.....	M 5 26 J	Hensall	Owner	11
Owner	4	180	J McAllister John Jr.....	Part 20	1	Owner	11
Owner	5	780	J McPherson Alexander.....	N pt 22 24	6	Owner	11
Owner	5	806	J McIntyre Sulph.....	23 23 P 5	Hensall	Owner	11
Owner	5	82	J McIlwain James.....	M 1 235	Hensall	Owner	11
Owner	5	83	J McIlwain William.....	16	1	Owner	11
Owner	2	41	J McIlwain Robert.....	10	1	Owner	11
Tenant	3	74	J McIlwain Alexander.....	5 1 19 18	1	Owner	11
Owner	5	76	J McIlwain John.....	N 1 18 20	2	Owner	11
Owner	5	806	J McIlwain Alexander.....	21 22	2	Owner	11
Owner	5	113	J McArthur John.....	227	M S Hensall	Tenant	3
Owner	4	168	J McArthur Robert.....	21	3	Owner	11
Owner	5	187	J McCherry Wilson.....	5 1 26	5	Owner	11
Owner	4	188	J McAllister Charles.....	N pts 22 & 24	5	Owner	11
Owner	3	189	J McAllister Robert.....	23 part 22	6	Owner	11
Owner	3	189	J McAllister John.....	24 part 22	6	Owner	11
Owner	3	189	J McAllister William.....	24 part 22	6	Owner	11
Owner	3	194	J McAllister Alexander.....	25	6	Owner	11
Owner	5	577	J McMurtrie John.....	W 1 3	N 2	Owner	11
Owner	5	749	J McDonnell John E.....	P 9 centre pt 7	Hensall	Owner	11
Owner	4	785	J McIlwain William.....	7 2 46 47	Hensall	Owner	11
Owner	3	785	J McDonald James M Jr.....	Part 51	Hensall	Owner	11
Owner	3	186	J McAllister William B.....	Part 51	P S Hensall	Owner	11

245	J Baiter William.....	N 1 11	9	Owner	6	710
246	J Baiter William.....	part of 10	9	Owner	6	714
257	Jaur Henry.....	W part 25 part 26	9 and 10	Owner	6	723
260	Beckler Christian.....	9 11 N 4 E 11	8 10 11	Owner	6	725
261	Beckler Meane.....	9 11 N 4 E 11	8 10 11	Tenant	6	711
310	Bloch Henry.....	17	11	Tenant	6	692
678	Buswell Robert.....	V 8 9	Zurich	Tenant	6	724
729	J Busenberry Edward...	Vols 121 122 123 124	Zurich	Owner	6	721
200	Beckler Christian Jr...	9 11 S 4 E 11	11 10 8	Tenant	6	578
712	Becker Louis.....	K 8 Park B	Zurich	Owner	6	684 J
686	J Brill Charles.....	K 8 N E part 13 14	Zurich	Tenant	6	730
708	Cook Reinhard.....	K 8 part Park C	Zurich	Owner	6	720
480	J Cook Henry.....	K 8 40 41 44 45	Zurich (see sub div 5)	Owner	6	724
240	J Gober Solomon.....	16	9	Owner	6	692 J
679	Demuth Frederick....	K 8 7 8	Zurich	Owner	6	720
214	Decker Lorenz.....	Centre part 6 7	8	Owner	6	731
224	J Decker John sr.....	N 4 7 8 part 8 part 5	6 and 13	Owner	6	719 J
226	J Decker John jr.....	N 4 7 8 part 8 part 5	9 and 13	Owner	6	723
691	J Delchart Nicholas.....	K 8 park 10 23	Zurich	Owner	6	723
714	Delchart John.....	K 8 33 34 45 36	Zurich	Owner	6	723
576	Dinamore John.....	17	N B	Owner	6	723
577	Dinamore James.....	17	N B	Tenant	6	723
581	Douglass Alexander....	21	N B	Owner	7	721
710	J Demert Henry.....	K 8 Park C	Zurich	Owner	6	724

RECAPITULATION.

Rolling Sub-Division No.	Part 1	Part 2	Part 3	Jurors
1	120	6	0	71
2	102	6	0	112
3	178	7	0	45
4	68	0	0	26
5	137	4	0	33
6	101	7	0	39
				376

CERTIFICATE.

I, SAMUEL FOSTER, Clerk of the Township of Hay, in the County of Huron, do hereby certify that parts One and Three of the within list constitute a correct list for the year 1885, of all persons appearing by the last revised Assessment Roll of the said Municipality to be entitled to vote at elections for members of the Legislative Assembly, and that parts One and Two constitute a correct list for said year of all persons appearing by the Roll to be entitled to vote at Municipal Elections in said Municipality.

And I hereby call upon all electors to examine the said list, and if any omissions or other errors are perceived therein, to take immediate proceedings to have the said errors corrected according to law.

Dated this 26th day of June, 1885.

SAMUEL FOSTER.

TOWNSHIP CLERK, ZION P.O.

623	Beaver Phil
396	Counts Jacob
641	J Cook Reinhold
636	Eidt Joseph
293	Engelant A
383	J Eskstein Lot
337	J Ellis Frederic
554	J Elliott Thom
609	Fulton Willm
635	J Fried Noah
216	Forster Long
229	Forster Joseph
634	Gable Samuel
213	J Gill Joseph
367	J Grabel John
649	Grigg David
647	Grossman Fr
652	Hartlieb Char
200	Hartman Joh
358	Heidrick Fre
870	J Heibel Char
614	J Harris Willm

627	Abbe Gern	W 4 5 6 7 8	Hessell	Owner	3
628	Abbe William M	Part 20		Owner	3
629	Abbe James	W 4 22		F. Son	2
630	Abbe John	W 4 22 P 8 18 43	Land Hessell	Owner	2
631	Abbe George	22		Owner	4
632	Abbe John	18		Owner	4
633	Abbe William	19		Owner	3
634	Abbe William	20		Owner	5
635	Abbe George H	20		F. Son	4
636	Abbe Joseph	P 8 192 193	Hessell	Owner	3
637	Abbe William	W 5 227	Hessell	Tenant	3
638	Abbe William	Part 11	N B	Owner	6
639	Abbe John	25		Owner	3
640	Abbe James	27		Owner	6
641	Abbe Walter	W 4 3	N B	Owner	4
642	Abbe John	9	N B	Owner	5
643	Abbe James	12 B 13	N B	Owner	4
644	Abbe Samuel	W 5 52	Hessell	Owner	3
645	Abbe Joseph	W 5 45	Hessell	Owner	3
646	Abbe William R	P 8 152 153	Hessell	Owner	3
647	Abbe Henry	P 8 195 197	Hessell	Owner	3
648	Abbe George N	Part of 11	N B	Owner	5
649	Abbe William	3	N B	Owner	4
650	Abbe George	M 5 242 243	Hessell	Owner	3

781	J M
772	J M
752	J M
827	J M
190	J M
780	J M
806	J M
82	J M
83	J M
41	J M
74	J M
74	J M
76	J M
808	J M
115	J M
168	J M
187	J M
185	J M
189	J M
189	J M
194	J M
567	J M
746	J M
785	J M
784	J M
198	J M

Patrick John sr.....	31	L & W	Owner	11
Phil Conrad.....	25	S B	Owner	11
Phil Henry.....	5	16	Owner	11
Quandt Herman.....	S & 4	14	Owner	11
Rathornel Immanuel.....	Part 23	S B	Owner	11
Rosder Jacob.....	S and 4	10	Owner	11
Rosenmeyer Louis.....	N & 4	14	Owner	11
Reynolds Henry.....	Parts 20 17	S B	Tenant	11
Reynolds William.....	E half 17	S B	Owner	11
Schnettler Abram.....	5	15	Tenant	8
Simon Louis.....	Part 24	S B	Owner	11
Schnauffer Daniel.....	E half 5	9	Owner	11
St. Daniel.....	3	11	Owner	11
Schroeder Frederick.....	4	12	Owner	11
Scharke Frederick.....	5 N & 4	15	Owner	11
Schmacher John.....	7	16	Owner	11
Stada Philip.....	26	L R E	Owner	11
Stach John.....	19	S B	Owner	11
Staubus Conrad.....	Part 23	S B	Owner	11
Studer William.....	21	S B	Owner	11
Stoll William.....	22	S B	Owner	11
Stoll John.....	22	S B	E Son	11
Scharke Frederick.....	Part 21	S B	Owner	11
Schroeder August.....	W & 28	S B	Owner	11
Schroeder Jacob sr.....	W & W & 30 S & 31	S B	Owner	11
Schroeder Jacob jr.....	W & W & 30 S & 31	S B	Tenant	11

645	Zimmer Willi
PART TWO.-	
650	Brenner Alice
627	Fried Hanna
646	Ginder Fred
654	Grill Christ
651	Gibson Will
631	Rohde Willi
630	Settre Marth

PART THREE.-
Assembly.--None.

106	Malden Conrad.....	19 20	Owner	4
109	J Thompson Thomas.....	21 24 S & 25	Owner	5
170	J Brown James.....	N & 25	Phon	5
171	Wielk William.....	26	Owner	5
172	Wielk Ferdinand.....	27	Owner	5
177	Wilmann August.....	East pt 16	Tenant	5
240	Wagner Walter.....	5	Owner	5
271	Wahner William.....	Part 13	Owner	4
754	Watheland James.....	P S 14 15 M S 236	Owner	5
782	J Scott John.....	Part 21	Owner	3
789	Wagoner William sr.....	P S 17 20 44 57 62	Owner	3
804	Wagner John G.....	23	Owner	3
848	Wagner Edward.....	Part of 11	Owner	5
761	Thompson Rev. Robt.....	P S 26 26	Owner	3
816	Thompson David.....	P S 24 25	Owner	3
764	J Thompson Bernard.....	P S 23 23 78 80	Owner	3
40	Thompson George Jr.....	N W pt 27 N & 25	Owner	3
121	J Thompson Robert.....	27 W & 26	Owner	4
122	J Thompson Samuel.....	27	Owner	4
149	J Troyer Stephen.....	25	Owner	3
202	J Troyer Edward.....	N pt 21 S pt 26	Owner	3
206	J Troyer James B.....	N pt 22	Owner	5
270	J Troyer Charles.....	Part 11	Owner	5
289	J Troyer John.....	Part 11	Owner	5
792	J Triggerson Peter.....	P S 140 111	Owner	5

PART
Assem

Co
Lo

PA

1-
5-
9-

No. on Roll.

127
101
102
136
137

164
107
175
54
160

142

6
100
108
211

42
182
57
58
59
11
12
124

NAME	No of lot or Part of lot	Concession or Street.	Own or Ten ant or open nt	Post Office
J Wright Peter.....	30	L R E	Owner	6
J Williams Richard.....	W 1/2 22	L R E	Tenant	9
J Woods Henry D.....	22	L R E	Owner	9
Wilson William S.....	17 17	L R E & W	Owner	9
Wilson David.....	17 17	L R E & W	Person	9
Wingarden Daniel.....	30	LRW	Owner	6
Wither Charles.....	E part N 1/2 11	L R E	Owner	6

PART TWO.—List of Persons entitled to vote at Municipal Elections only.

495 Bronner Andrew	8 half 11	L R E	Owner	8
490 Bender John D.	Part N half 11	L R E	Owner	9
994 Heyrock Oswald.....	Part 12	L R E	Owner	8
496 Shirrat Peter.....	Part of 9	L R E	Owner	9

PART THREE.—List of Persons entitled to vote at Elections in the Legislative Assembly.—None.

Comp
12th, T
Road, 1
PART C
No. on Roll
515
225 J
660 J
432 J
618 J
619 J
633 J
664 J
623 J
396 J
641 J
636 J
293 J
383 J
327 J
554 J
609 J
638 J
216 J
229 J
634 G
213 J
367 J
649 G
647 G
652 H
290 H
368 H
370 J
614 J

No. in Block	NAME	Number or Part of lot	Character of Street	Own or Tenant	Part of Block
642	Hall John	Part 22	S B	Owner	11
644	Hartleb Jacob	2 S 22 25 29 30 31	S B	Owner	11
641	Hartman Philip	4 and 4 part 5	11	Owner	11
643	Hartman John jr	4 and 5 part 5	11	Owner	11
645	Hartman John	2	F S B	Owner	11
646	Kleinert John	S 1 6	14	Tenant	11
647	Kleinfeldt John jr	S 1 6	14	Owner	11
648	Kelly Thomas	Part 20	N B	Owner	11
649	Kohl Charles	E 1 W 1 30	S B	Owner	11
650	Kleinriver Abel	18 19 20	F S Dashwood	Owner	11
651	Kovale Charles	15	S B	Owner	11
652	Miller Henry	W 1 6	16	Tenant	11
653	Miller Christopher	S 1 6	14	Owner	11
654	Miller Conrad	W part 7 S part 8	14 (see sub-div 3)	Owner	11
655	Muller Christian	8	15	Owner	11
656	Miller Charles	Part 23	S B	Owner	11
657	Messner Paul	5	10	Owner	10
658	McDonant William	35	S B	Tenant	11
659	McCallum Duncan	Part 23	S B	Tenant	11
660	Nastiger Gonfried	E 1 27	S B	Tenant	11
661	Joseph Jacob	S 1 S 1 3 part 23	18 x B	Owner	11
662	Pallik John sr	31	L E W	Owner	10
663	Phil Conrad	25	S B	Owner	11
664	Phil Henry	5	16	Owner	11
665	Quandt Herman	S 1 4	14	Owner	11
666	Rathemol Immanuel	Part 23	S B	Owner	11
667	Rooder Jacob	3 and 4	10	Owner	11
668	Reufmeyer Louis	N 1 4	14	Owner	11
669	Reynolds Henry	Parts 20 17	S B	Tenant	11
670	Reynolds William	E half 17	S B	Owner	11
671	Schnettler Abram	5	15	Tenant	8
672	Simon Louis	Part 24	S B	Owner	11
673	Schaeffer Daniel	E half 5	9	Owner	11
674	Schaeffer Daniel	3	11	Owner	11
675	Schroeder Frederik	4	12	Owner	11
676	Scharfe Frederik	5 N 1 4	15	Owner	11
677	Schmacher John	7	16	Owner	11
678	Shada Philip	26	L E E	Owner	10
679	Smith John	19	S B	Owner	11
680	Stambus Conrad	Part 23	S B	Owner	11
681	Sander William	21	S B	Owner	11
682	Stoll William	22	S B	Owner	11
683	Stoll John	22	S B	Owner	11
684	Scharfe Frederik	Part 21	S B	Owner	11
685	Schroeder August	W 1 25	S B	Owner	11
686	Schroeder Jacob sr	W 1 W 1 30 S 1 31	S B	Owner	11
687	Schroeder Jacob jr	W 1 W 1 30 S 1 31	S B	Tenant	11

No. in Block	NAME	Part of Block
485		
520	J	
516	J	
517	J	
518	J	
519	J	
329		
393		
400		
434		
616	J	
653		
657		
662	J	
668		
645		
	P	
650		
627		
646		
654		
651		
631		
630		
	PA	
	Assoc	

Year	NAME	No. of Lot or Part of Lot.	Street.	Owner, Tenant, or occupant	Year
	Schunsacher Charles	N 7	16	Tenant	6
	J Taylor John J.	32	L B E	Owner	10
	J Turnbull George	W part 26	L B E	Owner	10
	J Turnbull Thomas	29 E part 28	L B E	Owner	10
	J Turnbull Robert	20 E part 28	L B E	Owner	10
	J Turnbull William	31	L B E	Owner	10
	Goelker Henry	5	12	Owner	11
	Goelker John	5	12	Owner	11
	Vosker William	F S 23 24	S B	Owner	11
	Vinson Daniel	W 4 5	12	Owner	11
	Willet Henry	W 4 27	S B	Owner	11
	Weber Jacob sr	6	12	Owner	11
	Weber Jacob jr	6	12	Owner	11
	Walper Angus	3	14	Owner	11
	Wagner Justice	S part 7	14	Owner	11
	Wiegand Lorenz	N 1 3 4	15	Owner	11
	J Wilifong Daniel	16	S B	Owner	11
	Wild Alexander	Part 24	S B	Owner	11
	Willet Chris. sr	E part 26	S B	Owner	11
	Willet John sr	E half 29	S B	Owner	11
	Willet John jr	W part 29	S B	Owner	11
	Yager John	W 1/2 W 1/2 33	S B	Owner	10
	Zimmer William	4 F S	S B	Owner	11

PART TWO.— List of Persons entitled to vote at Municipal Elections only.

650	Brenner Alice	F S 22	Dashwood	Owner	11
627	Fried Hannah	Part 23	S B	Owner	11
646	Ginder Frederick	F S 3	S B	Owner	11
654	Grill Christian	Part 23	S B	Owner	11
651	Gibson William	Park lot C B	S B	Owner	11
631	Rohde William	3	S B	Owner	11
630	Sette Martha	part 23	S B	Owner	11

PART THREE.— List of Persons entitled to vote at Elections to the Legislative Assembly.—None.

VOTERS' LIST. 1885.

MUNICIPALITY OF EAT.

Polling Sub-Division No. 6.

Comprising the 8th, 9th, 10th and 11th Concessions from Lot 3 to 5 inclusive; the 12th, 13th, 14th, 15th, 16th and 17th Concessions from Lots 3 to 7 inclusive; Lake Road, East and West Concessions from Lots 26 to 32 inclusive, and South Boundary Lots from 14 to 36 inclusive.

Part. Own. — List of persons entitled to vote at both Municipal Elections and Elections to the Legislative Assembly.

No. on Roll.	NAME.	No. of Lot or Part of Lot.	Concession or Street.	Owner, Tenant or occ'n.	Total
515	Appleman Justice	27	L R E	Tenant	10
225	J Branderick John	3		Owner	11
600	J Bean Abrahm	E half 28	S B	Owner	11
432	Bender Henry	S 3	16	Tenant	11
618	J Brown Jared	W 17 18	S B	Owner	11
619	Brown Albert	W 17 18	S B	Owner	11
633	J Ball William W	Part 23	S B	Owner	11
664	Burmeister John	E 30	S B	Owner	11
663	Beaver Philip	20	S B	Owner	11
396	Counts Jacob	6	14	Owner	11
641	J Cook Reinhardt	Mill R	S B	Owner	11
636	Eidt Joseph	5 F S	S B	Tenant	11
293	Engeland Adam	N part 5	11	Owner	11
383	J Eekstein Louis	7	12	Owner	11
327	J Ellis Frederick	3	12	Owner	11
554	J Elliott Thomas	S W or of 32	L R W	Owner	11
669	Fulton William	N part 35	S B	Owner	11
636	J Fried Noah	F S 6 to 14 and 159	S B	Owner	12
216	Forster Longinus	4		Owner	6
229	Foster Joseph	W 5 E 5	8 and 9	Owner	6
634	Gable Samuel	Part 23	S B	Owner	11
213	J Gill Joseph	W 5	8	Owner	11
367	J Greibel John	N 3 3	13	Owner	11
649	Grigg David	F S 21	S B	Owner	11
647	Grossman Frederick	F S 16 17 Park B	S B	Owner	11
652	Hartlieb Charles	25 26 27 28 F S	S B	Owner	11
200	Hartman John	4 S part 5	11	Owner	11
368	Heidrick Frederick	E 5 5	13	Owner	11
370	J Heibeln Charles	E 6	13	Owner	11
614	J Harris William	14	S B	Owner	1

Technical and Bibliographic Notes / Notes techniques et bibliographiques

The Institute has attempted to obtain the best original copy available for filming. Features of this copy which may be bibliographically unique, which may alter any of the images in the reproduction, or which may significantly change the usual method of filming, are checked below.

L'Institut a microfilmé le meilleur exemplaire qu'il lui a été possible de se procurer. Les détails de cet exemplaire qui sont peut-être uniques du point de vue bibliographique, qui peuvent modifier une image reproduite, ou qui peuvent exiger une modification dans la méthode normale de filmage sont indiqués ci-dessous.

Coloured covers/
Couverture de couleur

Coloured pages/
Pages de couleur

Covers damaged/
Couverture endommagée

Pages damaged/
Pages endommagées

Covers restored and/or laminated/
Couverture restaurée et/ou pelliculée

Pages restored and/or laminated/
Pages restaurées et/ou pelliculées

Cover title missing/
Le titre de couverture manque

Pages discoloured, stained or foxed/
Pages décolorées, tachetées ou piquées

Coloured maps/
Cartes géographiques en couleur

Pages detached/
Pages détachées

Coloured ink (i.e. other than blue or black)/
Encre de couleur (i.e. autre que bleue ou noire)

Showthrough/
Transparence

Coloured plates and/or illustrations/
Planches et/ou illustrations en couleur

Quality of print varies/
Qualité inégale de l'impression

Bound with other material/
Relié avec d'autres documents

Continuous pagination/
Pagination continue

Tight binding may cause shadows or distortion
along interior margin/
La reliure serrée peut causer de l'ombre ou de la
distorsion le long de la marge intérieure

Includes index(es)/
Comprend un (des) index

Title on header taken from: /
Le titre de l'en-tête provient:

Blank leaves added during restoration may appear
within the text. Whenever possible, these have
been omitted from filming/
Il se peut que certaines pages blanches ajoutées
lors d'une restauration apparaissent dans le texte,
mais, lorsque cela était possible, ces pages n'ont
pas été filmées.

Title page of issue/
Page de titre de la livraison

Caption of issue/
Titre de départ de la livraison

Masthead/
Générique (périodiques) de la livraison

Additional comments: /
Commentaires supplémentaires:

This item is filmed at the reduction ratio checked below/
Ce document est filmé au taux de réduction indiqué ci-dessous.

10X	12X	14X	16X	18X	20X	22X	24X	26X	28X	30X	32X
<input type="checkbox"/>	<input type="checkbox"/>	<input type="checkbox"/>	<input type="checkbox"/>	<input type="checkbox"/>	<input type="checkbox"/>	<input checked="" type="checkbox"/>	<input type="checkbox"/>	<input type="checkbox"/>	<input type="checkbox"/>	<input type="checkbox"/>	<input type="checkbox"/>