

**CIHM
Microfiche
Series
(Monographs)**

**ICMH
Collection de
microfiches
(monographies)**



Canadian Institute for Historical Microreproductions / Institut canadien de microreproductions historiques

© 1995

Technical and Bibliographic Notes / Notes techniques et bibliographiques

The Institute has attempted to obtain the best original copy available for filming. Features of this copy which may be bibliographically unique, which may alter any of the images in the reproduction, or which may significantly change the usual method of filming, are checked below.

L'Institut a microfilmé le meilleur exemplaire qu'il lui a été possible de se procurer. Les détails de cet exemplaire qui sont peut-être uniques du point de vue bibliographique, qui peuvent modifier une image reproduite, ou qui peuvent exiger une modification dans la méthode normale de filmage sont indiqués ci-dessous.

- Coloured covers/
Couverture de couleur
- Covers damaged/
Couverture endommagée
- Covers restored and/or laminated/
Couverture restaurée et/ou pelliculée
- Cover title missing/
Le titre de couverture manque
- Coloured maps/
Cartes géographiques en couleur
- Coloured ink (i.e. other than blue or black)/
Encre de couleur (i.e. autre que bleue ou noire)
- Coloured plates and/or illustrations/
Planches et/ou illustrations en couleur
- Bound with other material/
Relié avec d'autres documents
- Tight binding may cause shadows or distortion
along interior margin/
La reliure serrée peut causer de l'ombre ou de la
distorsion le long de la marge intérieure
- Blank leaves added during restoration may appear
within the text. Whenever possible, these have
been omitted from filming/
Il se peut que certaines pages blanches ajoutées
lors d'une restauration apparaissent dans le texte,
mais, lorsque cela était possible, ces pages n'ont
pas été filmées.

- Coloured pages/
Pages de couleur
- Pages damaged/
Pages endommagées
- Pages restored and/or laminated/
Pages restaurées et/ou pelliculées
- Pages discoloured, stained or foxed/
Pages décolorées, tachetées ou piquées
- Pages detached/
Pages détachées
- Showthrough/
Transparence
- Quality of print varies/
Qualité inégale de l'impression
- Continuous pagination/
Pagination continue
- Includes index(es)/
Comprend un (des) index

Title on header taken from:
Le titre de l'en-tête provient:

- Title page of issue/
Page de titre de la livraison
- Caption of issue/
Titre de départ de la livraison
- Masthead/
Générique (périodiques) de la livraison

- Additional comments:
Commentaires supplémentaires:

Pages wholly or partially obscured by errata slips, tissues, etc., have been refilmed to ensure the best possible image. Addenda sheets are affixed to the insides of the covers, and tipped in.

This item is filmed at the reduction ratio checked below/
Ce document est filmé au taux de réduction indiqué ci-dessous.

10X	14X	18X	22X	26X	30X
<input type="checkbox"/>	<input type="checkbox"/>	<input type="checkbox"/>	<input checked="" type="checkbox"/>	<input type="checkbox"/>	<input type="checkbox"/>
12X	16X	20X	24X	28X	32X

The copy filmed here has been reproduced thanks to the generosity of:


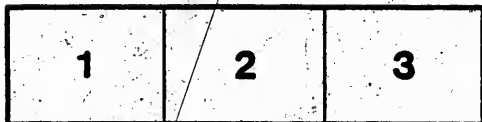
Archives of Ontario
Toronto

The images appearing here are the best quality possible considering the condition and legibility of the original copy and in keeping with the filming contract specifications.

Original copies in printed paper covers are filmed beginning with the front cover and ending on the last page with a printed or illustrated impression, or the back cover when appropriate. All other original copies are filmed beginning on the first page with a printed or illustrated impression, and ending on the last page with a printed or illustrated impression.

The last recorded frame on each microfiche shall contain the symbol \rightarrow (meaning "CONTINUED"), or the symbol ∇ (meaning "END"), whichever applies.

Maps, plates, charts, etc., may be filmed at different reduction ratios. Those too large to be entirely included in one exposure are filmed beginning in the upper left hand corner, left to right and top to bottom, as many frames as required. The following diagrams illustrate the method:



L'exemplaire filmé fut reproduit grâce à la générosité de:

Archives of Ontario
Toronto

Les images suivantes ont été reproduites avec le plus grand soin, compte tenu de la condition et de la netteté de l'exemplaire filmé, et en conformité avec les conditions du contrat de filmage.










Les exemplaires originaux dont la couverture en papier est imprimée sont filmés en commençant par le premier plat et en terminant soit par la dernière page qui comporte une empreinte d'impression ou d'illustration, soit par le second plat, selon le cas. Tous les autres exemplaires originaux sont filmés en commençant par la première page qui comporte une empreinte d'impression ou d'illustration et en terminant par la dernière page qui comporte une telle empreinte.

Un des symboles suivants apparaîtra sur la dernière image de chaque microfiche, selon le cas: le symbole \rightarrow signifie "A SUIVRE", le symbole ∇ signifie "FIN".

Les cartes, planches, tableaux, etc., peuvent être filmés à des taux de réduction différents. Lorsque le document est trop grand pour être reproduit en un seul cliché, il est filmé à partir de l'angle supérieur gauche, de gauche à droite, et de haut en bas, en prenant le nombre d'images nécessaire. Les diagrammes suivants illustrent la méthode.

MICROCOPY RESOLUTION TEST CHART

(ANSI and ISO TEST CHART No. 2)



APPLIED IMAGE Inc

1853 East Main Street
Rochester, New York 14609 USA
(716) 482-0300 - Phone
(716) 288-5889 - Fax

VOTERS' LIST

FOR THE MUNICIPALITY OF THE

TOWNSHIP OF

RITLEY

FOR THE YEAR 1893.

BROCKVILLE:
TIMES PRINTING HOUSE.

1893.

CERTIFICATE OF

I, *James Reynolds the junior*, Judge of
Counties of Leeds and Grenville, pursuant to Section 17,
Act, 1889," do hereby certify that the annexed is a corre
for the year 189 *3* received by me from the Clerk of the
of *Wentley*
Counties, according to my revision and correction thereof
said Act.

DATED at the TOWN OF BROCKVILLE, this

December

A.D. 189 *3*

James R.

STATE OF JUDGE.

James H. ..., Judge of the County Court of the United
suant to Section 17, of "THE ONTARIO VOTERS' LISTS
e annexed is a corrected copy of the List of Voters
from the Clerk of the Municipality of the *Township*
St. ... in the said United
and correction thereof pursuant to the provisions of the

FILE, this *16th* day of
D. 189 *3*

James H. ...

JUDGE.

MU

- 1 Jango
- 2 North
- 3 Smith
- 4 Tolson
- 5 Lomb
- 6 Almon

Pol
First, Se
to 15, in

PART

No.
on
Roll

39 Br
40 Br
36 Bu
36 Ba
37 Ba
15 Be
10 Bo
13 Br
17 Br
11 Ba
31 Be
14 Be

71 Co
77 Co
82 Co
83 Co
76 Co
72 Co
73 Co
75 Co
66 Co
67 Co
57 Co
56 Co
54 Co
55 Co
53 Co
68 Co
69 Co
70 Co

111 De
116 De

VOTERS' LIST, 1893

MUNICIPALITY OF KITLEY



SCHEDULE OF POST OFFICES

1 Jasper,	7 Brookville,	13 Delta,	19 Whitehurst,	23 Kempville,
2 North Bay,	8 Greenbush,	14 Adillon,	19 Merrickville,	24 Cornwall,
3 Smith's Falls,	9 Easton's Corner,	16 Plum Hollow,	20 Rockspring,	25 New Mayo,
4 Toledo,	10 Pembroke,	16 Glen Duell,	21 Perth,	26 Lyb,
5 Lombardy,	11 Frankville,	17 Carleton Place,	22 Ottawa,	27 Winchester.
6 Almonte,	12 Athens,			

Polling Sub-Division No. 1.—Comprising Lots Nos 4 to 10, inclusive, in the First, Second, Third, Fourth and Fifth Concessions; and the Front Half of Lots Nos. 13 to 15, inclusive, and all of Lots Nos. 16 to 19, inclusive, in the Sixth Concession.

PART I—Persons Entitled to Vote at Both Municipal Elections and Elections to the Legislative Assembly.

No. on Roll	NAME.	Jurat	LOT.	Concession or Street.	—	P.O.A
30	Bruce, Robert	j	pts 16, 17 and 18	6 and 7	freeholder	m f 4
40	Bruce, Jonas E	j	pts 16, 17 and 18	6 and 7	freeholder	m f 4
35	Burrows, William	j	pts 5	3	freeholder	m f 1
36	Baldwin, Michael	j	pts 7 and 9	3 and 4	freeholder	m f 1
37	Baldwin, William	j	pts 7 and 9	3 and 4	farmers son	m f 1
15	Bell, William	j	pt 19	3 and 4	freeholder	m f 4
10	Bolton, William J.	j	pts 11 and 12	2	freeholder	m f 3
13	Bradford, Vincent	j	pt 7	2	freeholder	m f 1
12	Brown, George	j	pt 6	2	freeholder	m f 1
11	Ballentyne, Elliott	j	pts 4 and 5	2	freeholder	m f 1
31	Bern, James	j	pt 9	3	freeholder	m f 1
14	Bearns, Zerroster F.	j	pt 17	3	occupant	m f 4
71	Connerty, William	j	pt 4	4	freeholder	m f 1
77	Connerty, Alexander	j	pt 10	4	freeholder	m f 1
82	Coughlan, Thomas, sr	j	pts 15 and 16	6 and 7	freeholder	m f 4
83	Coughlan, Thomas, jr.	j	pts 15 and 16	6 and 7	farmers son	m f 4
76	Connerty, John A.	j	pts 6, 9 and 10	3 and 4	freeholder	m f 1
72	Coolidge, Silas E.	j	pt 4	4	freeholder	m f 1
73	Coolidge, Herbert	j	pt 4	4	occupant	m f 1
75	Connerty, James G.	j	pt 10	4	freeholder	m f 1
66	Coad, James	j	pts 17 and 18	5	freeholder	m f 4
67	Coad, Robert	j	pts 15 and 16	4 and 5	freeholder	m f 4
57	Cauley, John	j	pt 19	3	freeholder	m f 5
56	Coghlan, David	j	pts 17 and 18	2 and 3	freeholder	m f 3
54	Coad, John	j	pts 16 and 17	3 and 4	freeholder	m f 1
55	Coad, Thomas J.	j	pts 16 and 17	3 and 4	farmers son	m f 1
53	Coad, Thomas, sr	j	pts 16 and 17	3 and 4	freeholder	m f 1
68	Coad, Sherman	j	pts 15 and 16	4 and 5	freeholder	m f 4
69	Connerty, John	j	pt 10	3	freeholder	m f 1
70	Connerty, Joseph	j	pt 10	3	freeholder	m f 1
111	Davis, Levi J.	j	pt 4	4	freeholder	m f 1
116	Daley, William	j	pt 14	4	freeholder	m f 1

POLLING SUB-DIVISION No. 1.

No. on Roll	NAME.	LOT.	Concession or Street.		P.O.A.
106	Dagg, Edward	pts 17 and 18.	6	freeholder	m f 4
107	Dagg, Robert	pts 17 and 18.	6	freeholder	m f 4
117	Driver, John	pt 7 and 10	4	freeholder	m f 1
114	Driver, William	pt 7 and 10	4	occupant	m f 1
126	Evans, Thomas	pts 17 and 18.	2	freeholder	m f 3
129	Evans, Robert	pts 17 and 18.	2	freeholder	m f 3
131	Edgar, John	pts 13 and 14.	6	freeholder	m f 1
130	Edmonds, Solomon	pt 8.	2	tenant	m f 1
92	Fitzgerald, Thomas H	pts 6 and 8.	5	freeholder	m f 1
93	Fitzgerald, Daniel	pt 7.	5	freeholder	m f 1
94	Fitzgerald, Hugh E	pt 8.	5	freeholder	m f 1
160	Fitzgerald, Thomas	pts 4 and 5.	3 and 4.	freeholder	m f 1
143	Ferguson, William	pt 18.	1	freeholder	m f 5
142	Ferguson, John	pt 19.	1 and 2.	freeholder	m f 5
158	Ferguson, Albert	pts 18 and 19.	4 and 5.	freeholder	m f 4
157	Ferguson, Robert	pt 19.	4	occupant	m f 4
147	Franklin, Robert	pt 9.	1	freeholder	m f 3
148	Franklin, William	pt 9.	1	freeholder	m f 3
145	Forgie, John	pt 15.	2	freeholder	m f 3
182	Grey, Charles, jr	pt 18.	5	tenant	m f 4
166	Goodfellow, James	pt 15.	1	freeholder	m f 3
168	Goodfellow, Williard	pt 15.	1	tenant	m f 3
170	Gile, Arthur	pt 14.	2	freeholder	m f 3
169	Gile, Reuben	pt 14.	2	freeholder	m f 3
183	Grant, Alexander	pts 10 and 11.	2	freeholder	m f 3
173	Gaston, Robert	pt 9.	2	freeholder	m f 3
174	Gaston, James	pt 9.	2	freeholder	m f 3
175	Gaston, Daniel	pt 9.	2	farmers son	m f 3
369	Hyalop, Robert	pt 4.	2	tenant	m f 1
211	Hart, Patrick	pt 5.	4	freeholder	m f 1
209	Hyalop, James	pt 4.	4	freeholder	m f 1
201	Hunter, John, sr.	pts 18 and 19.	5	freeholder	m f 4
202	Hunter, Thomas	pts 18 and 19.	5	freeholder	m f 4
208	Hannah, James	pts 5 and 6.	3	freeholder	m f 1
207	Hannah, Joseph	pt 7.	3	freeholder	m f 1
204	Hall, John	pts 7 and 8.	2	freeholder	m f 1
205	Hall, Thomas	pts 7 and 8.	2	freeholder	m f 1
237	Hitchcock, Silas	pts 11, 12, 13 and 15.	5	tenant	m f 1
238	Hitchcock, Robert	pts 11, 12, 13 and 15.	5	farmers son	m f 1
34	Hart, Maurice	pt 6.	3	tenant	m f 1
210	Hart, William	pt 5.	4	freeholder	m f 1
154	Johnston, David	pt 6.	5	freeholder	m f 1
231	Jackson, John	pt 4.	3	freeholder	m f 1
236	Jones, William	pts 11, 12, 13 and 15.	5	freeholder	m f 1
239	Jakes, William	pt 14.	5	freeholder	m f 1
232	Johnston, William	pts 8 and 9.	4	freeholder	m f 1
233	Johnston, George	pts 8 and 9.	4	freeholder	m f 1

No. on Roll	
176	Ki
177	Ki
178	Ki
179	Ki
177	Ki
244	K
349	Ki
202	L
203	L
132	L
255	L
266	L
268	L
251	L
252	L
250	L
291	M
119	M
118	M
130	M
290	M
289	M
294	M
286	M
284	M
295	M
225	M
287	M
274	M
292	M
285	M
258	M
311	M
309	M
308	M
310	M
331	M
328	M
329	M
330	M
324	M
325	M
322	M
321	M
317	M
316	M

POLLING SUB-DIVISION No. 1.

No. on Roll	NAME.	LOT.	Concession or Street.		P.O.A.
m f 4	175 Kinch, Richard	pt 10	6	freeholder	m f 1
m f 4	177 Kinch, Ezra	pts 10 and 11 and o.p.	5	freeholder	m f 1
m f 1	179 Kinch, Edward	pts 12 and 14 and o.p.	5 and 7	freeholder	m f 1
m f 1	178 Kinch, Josiah	pts 12 and 14 and o.p.	5 and 7	freeholder	m f 1
m f 1	177 Kinch, John	pts 12 and 14 and o.p.	5 and 7	freeholder	m f 1
	244 Kern, Thomas	pt 8	4	freeholder	m f 1
	349 Kinch, James	pts 13 and 15	2	tenant	m f 3
m f 3					
m f 3					
m f 1					
	203 Lanno, John	pts 7 and 8	5 and 6	freeholder	m f 1
	203 Lanno, George W	pts 7 and 8	5 and 6	farmers son	m f 1
	132 Lockwood, Elgin	pts 13 and 14	5	freeholder	m f 1
m f 1	256 La France, Joseph	pts 7 and 8	3	freeholder	m f 1
m f 1	256 Lowman, Michael	pt 12	3 and 4	freeholder	m f 1
m f 1	258 Luckey, John J.	pts 14 and 15	5	freeholder	m f 1
m f 5	251 Lyle, Amos	pt 10	2	freeholder	m f 3
m f 5	252 Lyle, William	pt 10	1	freeholder	m f 3
m f 4	250 Lee, William	pts 12 and 13	1	tenant	m f 3
m f 4					
m f 3					
m f 3					
m f 3	291 Moore, Alexander	pt 11	3	freeholder	m f 1
	119 Moran, William	pts 18 and 19 and o.p.	6	tenant	m f 4
	118 Moran, George	pts 18 and 19 and o.p.	6	freeholder	m f 4
	190 Moran, Henry	pts 18 and 19 and o.p.	6	farmers son	m f 4
	290 Morrissey, John	pts 8 and 9	3	freeholder	m f 1
m f 4	289 Mollwen, James, T.J.	pt 9	4	freeholder	m f 1
m f 3	294 Mercer, Martin	pts 15 and 16	6	freeholder	m f 4
m f 3	286 McKenzie, William	pt 15	4	freeholder	m f 4
m f 3	284 Mackie, David	pt 17	4 and 5	freeholder	m f 4
m f 3	296 Mackay, John	pt 13	6	tenant	m f 1
m f 3	225 Morrissey, William	pts 5 and 8	4 and 5	freeholder	m f 1
m f 3	287 McGillivray, George	pts 4 and 5	2	freeholder	m f 1
m f 3	274 McKenzie, Hugh	pt 9	2	freeholder	m f 3
m f 3	292 Murphy, James	pts 10 and 11	4	freeholder	m f 1
m f 3	285 Mackie, Robert	pt 17	4 and 5	farmers son	m f 4
m f 1					
m f 1	258 O'Connell, Patrick, sr.	pts 4 and 5	4, 5 and 6	freeholder	m f 1
m f 1	311 Olmstead, Gideon	pts 4 and 5	4	freeholder	m f 1
m f 4	309 Olmstead, Ambrosia	pt 4	4	freeholder	m f 1
m f 4	308 O'Mara, Thomas	pt 11	1 and 2	freeholder	m f 1
m f 1	310 Olmstead, Leono R.	pt 4	4	farmers son	m f 1
m f 1					
m f 1					
m f 1	331 Patterson, Peter	pts 19 and 20	6	freeholder	m f 4
m f 1	323 Parker, Andrew	pts 14 and 15	4	freeholder	m f 4
m f 1	320 Parker, Abraham	pts 14 and 15	4	farmers son	m f 4
m f 1	330 Parker, Charles	pts 14 and 15	4	farmers son	m f 4
m f 1	324 Price, William	pts 13 and 16	4 and 5	freeholder	m f 4
m f 1	325 Price, John	pts 13 and 16	4 and 5	occupant	m f 4
m f 1	322 Purcell, James	pts 16 and 17	2 and 3	freeholder	m f 3
m f 1	323 Purcell, Robert	pts 16 and 17	2 and 3	freeholder	m f 3
m f 1	321 Purcell, Edward	pts 14 and 15	3	freeholder	m f 3
m f 1					
m f 1	316 Phillips, Hiram, sr.	pts 15 and 16	3	freeholder	m f 3
m f 1	317 Phillips, William H.	pts 15 and 16	3	farmers son	m f 3
m f 1	318 Phillips, John M.	pts 15 and 16	3	farmers son	m f 3

POLLING SUB-DIVISION No. 1.

No. on Roll	NAME.	Town	LOT.	Concession or Street.		P.O.A
319	Phillips, Hiram jr	j	pts 15 and 16	3	farmers son	m f 3
*320	Phillips, Hugh	j	pts 15 and 16	3	farmers son	m f 3
327	Polk, John R	j	pts 11 and 12	3	freeholder	m f 3
326	Price, Charles	j	pts 13 and 16	4 and 5	farmers son	m f 4
350	Ronan, William	j	pt 13	2 and 3	freeholder	m f 1
351	Ronan, Michael	j	pt 13	2 and 3	farmers son	m f 1
352	Ronan, James	j	pt 13	2 and 3	farmers son	m f 1
353	Rice, George	j	pt 8	3	freeholder	m f 1
354	Rice, William	j	pt 7	2	freeholder	m f 1
355	Rice, Robert	j	pt 7	2	tenant	m f 1
357	Rockey, Abraham	j	pt 12	5 and 6	freeholder	m f 4
159	Scales, Richard	j	pt 20	6	occupant	m f 4
188	Simpson, James	j	pt 8	1	occupant	m f 3
291	Smith, Wesley	j	pt 5	5	tenant	m f 1
386	Stewart, Analey	j	pt 12	4	freeholder	m f 1
385	Stewart, James E	j	pt 12	3	freeholder	m f 1
370	Stevens, Henry	j	pt 12	2	freeholder	m f 3
401	Taylor, Henry	j	pt 18	3	tenant	m f 4
403	Tate, Benjamin	j	pts 17 and 18	4	freeholder	m f 4
235	Taylor, Joseph	j	pt 13	5	tenant	m f 1
400	Taggart, Amassa	j	pt 16	1 and 2	freeholder	m f 3
408	Ward, William	j	pt 4	4	freeholder	m f 1
410	Wright, James	j	pts 13 and 14	6	freeholder	m f 1
411	Wright, William	j	pts 13 and 14	6	occupant	m f 1
409	Wright, John	j	6	4	tenant	m f 1

PART II.—Persons Entitled to Vote at Municipal Elections Only.

33	Bradford, Theophilus	pt 6	3	freeholder	3
32	Bradford, William J	pt 6	3	freeholder	3
38	Baldwin, James H	pt 6	3	freeholder	1
74	Chester, Thomas	pt 6	3	freeholder	1
115	Daley, Ellen	pt 14	4	freeholder	4
144	Forgie, Catherine	pts 13 and 14	1	freeholder	3
156	Ferguson, Mary	pts 18 and 19	4 and 5	freeholder	4
161	Fitzgerald, John	pt 4	4	freeholder	6
154	Ferguson, Annie	pt 4	4	fr. holder	1
171	Graham, William	pt 4	1	freeholder	3
172	Graham, Joseph	pt 4	1	occupant	3
167	Goodfellow, Alexander	pt 15	1	freeholder	3
206	Hannah, Margaret	pt 7	3	freeholder	3

No. on Roll
186
187
203
234
227
292
227
273
272
288
270
271
293
259
228
366
343
341
358
384
368
317

POLLING SUB-DIVISION No. 1.

5

PART II.—Persons Entitled to Vote at Municipal Elections Only.

No. on Roll	NAME.	Junior	LOT.	Concession or Street.	—	P. O. A.
186	Hunter, Robert	pt 8	1	freeholder		3
187	Hunter, Peter	pt 8	1	freeholder		3
203	Hennessey, Catherine	pt 12	2	freeholder		1
234	Johnston, Joseph	pt 13	5	freeholder		8
227	Johnston, John W.	pt 4	2	freeholder		1
292	Love, Amelia	pt 5	5	freeholder		1
227	Mercier, John	pt 8	6	freeholder		1
373	McEwan, James	pt 5	1	freeholder		3
372	McGregor, Alexander	pt 7	1	freeholder		3
228	McKinnon, Richard	pt 5	4	freeholder		1
270	Moorehouse, Joseph	pt 17	1	freeholder		3
271	Moorehouse, William	pt 17	1	freeholder		5
223	Murphy, Elizabeth	pt 11	4	freeholder		1
259	O'Connell, Michael	pts 4 and 5	4, 5 and 6	farmers son		1
228	Percival, Ernest	pt 4	2	freeholder		1
366	Ralph, Laura	pt 5	4	freeholder		1
343	Riddell, George	pt 6	1	freeholder		3
341	Ross, Andrew	pts 13 and 15	2	freeholder		3
358	Ryan, William	pt 13	5	freeholder		3
384	Stewart, Elizabeth	pt 13	4	freeholder		1
368	Shatford, Thomas	pt 4	2	freeholder		2
317	Warren, Joseph	pt 6	5	freeholder		9

PART III.—Persons Entitled to Vote at Elections to the Legislative Assembly Only.

112	Daley, Charles	16	5	m f	4
110	Dodd, Uriah	11	2	m f	3
96	Fitzgerald, Patrick	8	5	m f	1
146	Fuller, George	12	2	m f	3
240	Jakes, Albert	14	5	m f	1
226	Jones, Henry	18	2	m f	5
241	Jakes, James	14	5	m f	1
242	Kinch, Abraham	13	2	m f	4
257	Laundrum, Richard	13	4	m f	1
269	Marks, James	20	2	m f	4

VOTERS' LIST, 1893.

MUNICIPALITY OF KITLEY

SCHEDULE OF POST OFFICES:

1 Jasper,	7 Brockville,	13 Delta,	19 Merrickville,
2 North Bay,	8 Greensburg,	14 Addison,	20 Rocksprink,
3 Smith's Falls,	9 Easton's Corners,	15 Plum Hollow,	21 Perth,
4 Toledo,	10 Pembroke,	16 Glen Bush,	22 Ottawa,
5 Lombardy,	11 Frankville,	17 Carleton Place,	23 Kemptville,
6 Almonte,	12 Athens,	18 Whitehurst,	24 Cornwall,
			25 New Byerne,
			26 Lyn,
			27 Kingston,
			28 Westport.

Polling Sub-Division No 2.—Comprising Lots Nos. 20 to 30, inclusive, in the First, Second, Third, Fourth, Fifth and Sixth Concessions; and the Front Half of Lots Nos. 20 to 27, inclusive, in the Seventh Concession.

PART I.—Persons Entitled to Vote at Both Municipal Elections and Elections to the Legislative Assembly

No. on Roll	NAME.	JUROR	LOT.	Concession or Street.	—	P.O.A.
3	Aley, George.....	j	V L 20.....	7.....	freeholder	m f 4
315	Amer, William.....	j	pts 21 and 22.....	4.....	tenant	m f 4
248	Borthwick, John.....	j	V L 49.....	6.....	tenant	m f 4
22	Bellamy, Chancy.....	j	pts 26 and 27.....	7.....	freeholder	m f 4
23	Bellamy, Warren.....	j	pts 26 and 27.....	7.....	freeholder	m f 4
25	Bellamy, George.....	j	pt 27.....	6.....	freeholder	m f 4
26	Bell, Samuel.....	j	pts 24 and 25.....	4 and 5.....	freeholder	m f 4
27	Bell, John.....	j	pts 24 and 25.....	4 and 5.....	occupant	m f 4
19	Buchanan, Malcolm, jr	j	pt 27.....	5.....	freeholder	m f 4
30	Buchanan, Malcolm, jr	j	pt 27.....	5.....	farmers son	m f 4
5	Bennett, James.....	j	pt 26.....	2.....	freeholder	m f 4
8	Bleacher, Hiram.....	j	pt 29.....	1.....	freeholder	m f 5
9	Bleacher, Charles B.....	j	pt 28.....	1.....	freeholder	m f 5
17	Bell, Samuel.....	j	pts 24 and 25.....	2 and 4.....	freeholder	m f 4
16	Bennett, John.....	j	pt 24.....	3.....	tenant	m f 5
18	Burnett, John, sr.....	j	pt 23.....	3.....	freeholder	m f 4
4	Bell, James.....	j	pt 20.....	4.....	freeholder	m f 4
41	Beecher, N. H.....	j	V L 36, 38, 47 and 48.	6.....	freeholder	m f 4
44	Brigginshaw, Charles H.	j	V L 31 and 41.....	7.....	freeholder	m f 4
46	Bruce, John W.....	j	V L 27.....	7.....	tenant	m f 4
47	Bruce, Wm. H.....	j	V L 21.....	7.....	freeholder	m f 4
50	Cassella, George.....	j	pt 25.....	2.....	tenant	m f 5
21	Crummy, Richard.....	j	pts 28 and 29.....	6.....	freeholder	m f 4
62	Cairnes, James.....	j	pt 23.....	5.....	freeholder	m f 4
63	Cairnes, George.....	j	pt 23.....	5.....	freeholder	m f 4
48	Carey, John.....	j	pts 28 and 10.....	2 and 7.....	freeholder	m f 4
49	Carey, Edmond.....	j	pts 28 and 10.....	2 and 7.....	farmers son	m f 4
52	Clark, John.....	j	pt 30.....	1.....	freeholder	m f 5
58	Coad, George M.....	j	pt 29.....	3 and 4.....	freeholder	m f 25
65	Coad, George, jr.....	j	pt 20.....	7.....	freeholder	m f 4
84	Clark, Steven.....	j	V L 15 and 25.....	7.....	freeholder	m f 4
79	Coad, George, sr.....	j	V L 22.....	7.....	freeholder	m f 4

Blanchard
Blanchard

No. on Roll
81
75
59
64
85
127
109
122
100
101
97
98
96
264
90
92
93
95
121
125
124
151
94
123
133
134
135
136
43
138
139
137
162
160
178
181
163
164
165
180
176
177
175
153
190
190

POLLING SUB-DIVISION No. 2

No. on Roll	NAME.	Jurors	LOT.	Concession or Street.	—	P.O.A
81	Churob, Joel	j	V Land 29 o. p	7	tenant	m f 4
75	Coad, Abraham	j	pts 22 and o. p	5, 6 and 7	freeholder	m f 4
59	Coad, George	j	pt 22	4	freeholder	m f 4
64	Coghlan, John	j	pt 21 and 22	5	occupant	m f 4
85	Coghlan, Charles	j	pt V L 3	7	tenant	m f 4
127	Donovan, Patrick	j	pt 27	6	freeholder	m f 4
109	Dodd, Richard S.	j	pt 20	5	freeholder	m f 4
123	Dodd, William, 2d	j	pts 20, 21 and 22	5 and 6	freeholder	m f 4
100	Drummond, Joseph B.	j	pt 29	5	freeholder	m f 4
101	Drummond, John	j	pt 28	5	freeholder	m f 4
97	Donovan, Michael	j	pt 27	4	freeholder	m f 4
98	Donovan, Jeremiah	j	pts 27 and 28	4	freeholder	m f 4
96	Derry, John	j	pt 29	4	freeholder	m f 4
264	Donovan, Daniel	j	pt 25	3	tenant	m f 4
90	Dermody, Stephen	j	pt 27	2	freeholder	m f 5
92	Dack, William	j	pts 27 and 28	3	freeholder	m f 4
93	Dack, James K.	j	pts 27 and 28	3	freeholder	m f 4
95	Dampsey, James	j	pts 23, 24, 25 and 26	2, 3 and 4	freeholder	m f 4
121	Dunham, G. W.	j	V L 40 and 60	6	freeholder	m f 4
125	DeWolf, Isaac	j	pt V L 56	6	tenant	m f 4
124	Derbyshire, Matthew	j	pts 6 and 7	7	freeholder	m f 4
151	Dagg, Abraham	j	pt 29	3 and 4	tenant	m f 4
94	Dack, John	j	pts 21 and 22	1 and 2	freeholder	m f 5
123	Dodd, George M.	j	pts 20, 21 and 22	5 and 6	farmers son	m f 4
133	Eaton, Thomas	j	pts 19 and 21	6 and 7	freeholder	m f 4
134	Eaton, Horatio	j	pts 19 and 21	6 and 7	freeholder	m f 4
135	Edgar, Samuel	j	pts 18, 21 and 22	7	freeholder	m f 4
136	Edgar, James M.	j	pts 18, 21 and 22	7	farmers son	m f 4
143	Foster, John	j	pt V L 35	7	tenant	m f 4
138	Frayne, Saunders	j	pts 23, 24 and 25	1 and 2	freeholder	m f 5
139	Frayne, Herbert H.	j	pts 23, 24 and 25	1 and 2	farmers son	m f 5
137	French, Samuel	j	pt 28	2	tenant	m f 5
162	Flemming, Rev. David	j	pt 23	6	occupant	m f 27
150	Ferguson, George	j	pt 29	3 and 4	freeholder	m f 5
178	Garvin, Michael	j	pt 28	3 and 4	farmers son	m f 4
181	Grey, Charles, sr.	j	pts 21 and 22	5 and 6	freeholder	m f 4
163	Gardiner, John	j	pt 26	1 and 2	freeholder	m f 5
164	Gardiner, William T.	j	pt 26	1 and 2	farmers son	m f 5
165	Gardiner, James H.	j	pt 26	1 and 2	farmers son	m f 5
180	Gibson, John	j	pts 26, 27 and 28	3	freeholder	m f 4
176	Garvin, Thomas	j	pts 29 and 30	3 and 4	freeholder	m f 4
177	Garvin, William	j	pt 28	3 and 4	freeholder	m f 4
179	Garvin, Frank	j	pt 28	3 and 4	farmers son	m f 4
163	Gardiner, William	j	pt 22	7	tenant	m f 4
196	Heffron, Peter	j	pt 22	4	freeholder	m f 4
198	Holmes, James	j	pts 20 and 21	6	farmers son	m f 4

LEY

Cornwall,
New Boyne,
Lyn,
Kington,
Westport.

in the First,
lots Nos. 20

ive Assembly

P.O.A

er m f 4

er m f 4

er m f 4

er m f 4

er m f 4

er m f 4

er m f 4

er m f 4

er m f 5

er m f 4

er m f 4

er m f 4

er m f 4

er m f 4

FOLLING SUB-DIVISION No. 2

No. on Roll	NAME	Juror	LOT.	Concession or Street.		R. O. A.
196	Hedron, Thomas	j	pt 29	5	freeholder	m f 4
194	Holmes, John	j	pts 25, 26 and 28	4 and 6	freeholder	m f 4
189	Hewitt, William	j	pt 27	3	freeholder	m f 4
190	Healey, Anthony	j	pts 24 and 23	3	freeholder	m f 4
214	Hunter, John, jr.	j	V L 23	6	freeholder	m f 4
215	Hunter, T. W.	j	V L 23	6	owners son	m f 4
217	Hillis, Thomas	j	V L 14, 15, 16 and 17	7	freeholder	m f 4
373	Hart, Alexander	j	pts 22 and 23	5 and 6	tenant	m f 4
6	Judge, Edward	j	pt 26 and o.p.	2	tenant	m f 4
225	Jordon, Francis	j	pt 22	6	freeholder	m f 5
245	Kennedy, John	j	pt 24	6	freeholder	m f 4
243	Kilborn, George	j	pt 27	6	freeholder	m f 4
301	Ketchum, Alvagh	j	V L 12 and 59	7	tenant	m f 4
249	Leach, Matthew W.	j	pt 30	2	freeholder	m f 5
259	Love, Alexander	j	V L 28	7	freeholder	m f 4
24	McCollum, W. B.	j	pt 26	7	tenant	m f 4
296	Marshall, M. D.	j	pts 22 and 23	6	freeholder	m f 4
262	Morrison, George	j	pt 30	2 and 3	freeholder	m f 5
265	McGreavy, William	j	pt 20	1	freeholder	m f 5
281	Marran, James	j	pt 22	5	occupant	m f 4
267	Morrow, William	j	pt 20	2	freeholder	m f 4
282	Murphy, Matthew	j	pt 21	5	freeholder	m f 4
279	McClure, Alexander	j	pts 24 and 25	7	freeholder	m f 4
280	McCarthy, Eugene	j	pts 16 and 17	7	freeholder	m f 4
277	Maguire, Peter, sr.	j	pts 25 and 26	4 and 5	freeholder	m f 4
276	Mooney, Robert	j	pts 26 and 27	4 and 5	freeholder	m f 4
298	McCrum, Robert	j	V L 9	7	freeholder	m f 4
302	Marshall, Noah	j	pts 4 and 21	3 and 7	freeholder	m f 4
285	McGreavy, John	j	pt 19	1	freeholder	m f 5
305	Nichols, Hiram	j	V L 49, 53 and 22	6 and 7	freeholder	m f 4
307	O'Marra, Louis	j	pt 28	1	freeholder	m f 5
312	Folk, William J.	j	29	2	freeholder	m f 5
334	Parks, David	j	V L 39 and 42	6	freeholder	m f 4
313	Parker, Nelson	j	pts 20, 21 and 22	3 and 4	freeholder	m f 4
314	Parker, Issiah	j	pts 20, 21 and 22	3 and 4	farmers son	m f 4
331	Patterson, Deiorsey	j	pt 20	6	freeholder	m f 4
333	Fuller, Rev. James	j	V L 43	6	tenant	m f 4
306	Poulin, William	j	V L 49	6	tenant	m f 4
346	Riley, Archibald	j	pt 30	5	occupant	m f 4
336	Robinson, John L.	j	pts 18, 20 and 21	2	freeholder	m f 4

No. on Roll	
348	Ro
349	Ro
369	Ro
363	Ro
300	Ro
192	Ro
269	Ro
365	Ro
397	St
374	St
376	St
389	St
390	St
379	St
380	St
387	St
377	St
378	St
392	St
367	St
383	St
381	St
382	St
396	St
395	St
218	St
141	St
246	St
391	St
394	St
261	St
399	T
402	T
404	T
405	V
407	V
415	V
413	V
406	V

Cr
Bo

POLLING SUB-DIVISION No. 2.

No. on Roll	NAME.	Lot.	Concession or Street.		P.O.A.
348	Robb, John	pt 23	3 and 4	freeholder	m f 4
349	Robb, David	pt 23	4	freeholder	m f 4
362	Rape, Michael	pt 23	7	occupant	m f 4
363	Rape, John	pt 23	7	occupant	m f 4
360	Read, Arthur	pt 23	6	freeholder	m f 4
192	Read, John	pt 22	3	tenant	m f 4
368	Robinson, Steven	pt 20	2	tenant	m f 4
365	Reeve, Henry H., M. D.	pt V L 23	7	tenant	m f 4
397	Stratton, George	V L 2	7	occupant	m f 4
374	Stinson, H. P.	pt 30	6	freeholder	m f 4
376	Stratton, John J.	pt 29	6	freeholder	m f 4
389	Stratton, George S.	26	6	freeholder	m f 4
390	Stratton, William E.	26	6	freeholder	m f 4
379	Seymour, Joseph	pt 24	6	freeholder	m f 4
380	Seymour, James	pt 24	6	freeholder	m f 4
387	Strikefoot, Daniel	pt 21	4	freeholder	m f 4
377	Seymour, William	pt 25	6	freeholder	m f 4
378	Seymour, Henry	pt 25	6	freeholder	m f 4
392	Seymour, Joseph M.	pt 24	6	freeholder	m f 4
367	Smith, Wallace	pt 20	3	freeholder	m f 4
383	Stuart, Robert	pt 20	4	freeholder	m f 4
381	Smith, John	pts 23 and 24	6	occupant	m f 4
382	Smith, Michael	pts 23 and 24	6	farmers son	m f 4
396	Spratt, Rev. Michael J.	pt 23	6	occupant	m f 4
395	Singleton, Thomas	V L 32	7	freeholder	m f 4
2	Stewart, Robert	pt 22	7	occupant	m f 4
141	Soper, Orville	pts 23, 24 and 25	1 and 2	tenant	m f 5
248	Sadler, Alfred	pt 24	6	occupant	m f 4
391	Stratton, Egerton H.	pt 26	6	farmers son	m f 4
394	Sommerville, John	pt 22	6	occupant	m f 4
261	Spence, Metson	pts 19 and 20	2	tenant	m f 5
399	Tweedy, Robert	pts 20, 21 and 22	2	occupant	m f 3
402	Tallman, William	pt 21	7	occupant	m f 4
404	Tallman, Nelson	pt 22	6	tenant	m f 4
405	Wood, James H.	pts 26 and 27	1 and 2	freeholder	m f 5
497	Whitney, John	pts 19 and 20	4	freeholder	m f 4
415	Whitney, Henry	V L 11	7	freeholder	m f 4
413	Wood, C. A., sr	pt 24	7	tenant	m f 4
406	Whitmarsh, J. E.	pt 27	6	freeholder	m f 4

Part I.

Name. Lot.

Cross, J. pt 30
 Bell, Joseph pt 21

Walter Williams
Census, U. S. A., Part I

pp. 19 and 20
pt 24

GENERAL INDEX
SERIALS
CARRIERS FOR RAIL

Name	Lot.	Con. or St.	Date
	50	5	
		8	

POLLING SUB-DIVISION No. 2.

No. on Roll	NAME.	Jures	LOT.	Concession or Street.		P.O.A.
348	Robb, John	j	pt 23	3 and 4	freeholder	m f 4
349	Robb, David	j	pt	4	freeholder	m f 4
362	Raps, Michael	j	pt 23	7	occupant	m f 4
363	Raps, John	j	pt 23	7	occupant	m f 4
360	Read, Arthur	j	pt 23	6	freeholder	m f 4
192	Read, John	j	pt 22	3	tenant	m f 4
268	Robinson, Steven	j	pt 20	2	tenant	m f 4
365	Reeve, Henry H., M. D.	j	pt V L 23	7	tenant	m f 4
397	Stratton, George	j	V L 2	7	occupant	m f 4
374	Stinson, H. P.	j	pt 30	6	freeholder	m f 4
376	Stratton, John J.	j	pt 29	6	freeholder	m f 4
389	Stratton, George S.	j	26	6	freeholder	m f 4
390	Stratton, William E.	j	26	6	freeholder	m f 4
379	Seymour, Joseph	j	pt 24	6	freeholder	m f 4
380	Seymour, James	j	pt 24	6	freeholder	m f 4
387	Strikefoot, Daniel	j	pt 21	4	freeholder	m f 4
377	Seymour, William	j	pt 25	6	freeholder	m f 4
378	Seymour, Henry	j	pt 25	6	freeholder	m f 4
392	Seymour, Joseph M.	j	pt 24	6	freeholder	m f 4
367	Smith, Wallace	j	pt 20	3	freeholder	m f 4
383	Stuart, Robert	j	pt 20	4	freeholder	m f 4
381	Smith, John	j	pts 23 and 24	6	occupant	m f 4
382	Smith, Michael	j	pts 23 and 24	6	farmers son	m f 4
396	Spratt, Rev. Michael J.	j	pt 23	6	occupant	m f 4
395	Singleton, Thomas	j	V L 23	7	freeholder	m f 4
2	Stewart, Robert	j	pt 22	7	occupant	m f 4
141	Soper, Orville	j	pts 23, 24 and 25	1 and 2	tenant	m f 5
240	Sadler, Alfred	j	pt 24	6	occupant	m f 4
391	Stratton, Egerton H.	j	pt 26	6	farmers son	m f 4
394	Sommerville, John	j	pt 22	6	occupant	m f 4
261	Spence, Matson	j	pts 19 and 20	2	tenant	m f 5
399	Tweedy, Robert	j	pts 20, 21 and 22	2	occupant	m f 3
402	Tallman, William	j	pt 21	7	occupant	m f 4
404	Tallman, Nelson	j	pt 22	6	tenant	m f 4
405	Wood, James H.	j	pts 26 and 27	1 and 2	freeholder	m f 5
407	Whitney, John	j	pts 19 and 20	4	freeholder	m f 4
415	Whitney, Henry	j	V L 11	7	freeholder	m f 4
413	Wood, C. A., sr.	j	pt 24	7	tenant	m f 4
406	Whitmarsh, J. E.	j	pt 27	6	freeholder	m f 4
254	Wright, Albert	j	pt 20	7	tenant	m f 4
340	Wells, William	j	pts 19 and 20	2	tenant	m f 4
414	Woods, C. A. jr.	j	pt 24	7	farmers son	m f 4

POLLING SUB-DIVISION No. 2

PART II—Persons Entitled to Vote at Municipal Elections Only.

No. on Roll	NAME.	LOT.	Concession or Street.	—	P.O.A.
					juror
1	Abbott, Margaret	pt 22	7	freeholder	4
		pt 30	2	freeholder	5
7	Barker, Frank	pt 23	6	freeholder	4
29	Brennan, Alice	pt 27	5	freeholder	7
21	Buchannon, Patrick	V L 30	7	freeholder	4
45	Boulger, Ann	V L 35	7	freeholder	4
42	Boulger, Rosa Ann				
60	Cornell, Mrs. S. S.	V L 27	7	freeholder	12
99	Drummond, W. J.	pt 29	7	freeholder	4
140	Frayne, Henry	pts 23, 24 and 25	1 and 2	freeholder	21
185	Fowler, Michael	pt 23	6	freeholder	27
149	Ferguson, Margaret	pt 29	3 and 4	freeholder	5
375	Feeney, Frank	pt 28	7	freeholder	4
191	Hogan, James	pt 22	3	freeholder	3
193	Holmes, Martha	pt 26	4	freeholder	4
197	Holmes, Lattitia	pt 20 and 21	6	freeholder	4
198	Harkin, Annie	pt 23	7	freeholder	4
213	Hamilton, Jane	V L 34	7	freeholder	4
219	Hart, Mary	V L 56	6	freeholder	4
212	Hutton, Maria	V L 37	6	freeholder	4
224	Jones, Thomas	pt 25	1	farmers son	5
247	Kilborn, R. K.	V L 33 and 49	6 and 7	freeholder	27
253	Lockwood, Walter	pt 20	7	freeholder	3
260	Moorehouse, Mrs. Jos.	pt 19 and 20	2	freeholder	3
275	McAndrew, William	pts 29 and 30	4	freeholder	4
304	Maxwell, James	pt 19	7	freeholder	7
300	Maguire, J. P.	V L 12 and 59	7	freeholder	20
398	McLean, Mrs. C. A.	V L 2	7	freeholder	4
278	Maguire, Peter N.	pt 25	4	freeholder	4
347	O'Hara, James	pt 30	5	freeholder	4
335	Perceival, Sarah, J.	V L 18 and 19	7	freeholder	4
336	Pratt, Charlotte	V L 52	6	freeholder	4
345	Riley, Margaret	pt 30	5	freeholder	4
361	Rape, Bridget	pt 23	7	freeholder	4
330	Robinson, William F.	pts 19 and 20	2	freeholder	3
371	Seymour, Robert	pt 30	6	freeholder	4
393	Somerville, Eliza	pt 22	6	freeholder	4
372	Seymour, John	pt 22 and 23	5 and 6	freeholder	4
412	Wood, Prudence	pt 24	7	freeholder	4

PART III—Persons Entitled

No. on Roll	NAME.	juror
28	Boyd, George	
30	Burns, James	
87	Carr, George, sr.	
88	Carr, William	
89	Carr, George, jr.	
80	Cochrane, John	
51	Cassella, William	
60	Coad, John	
130	DeWolfe, William	
91	Dillabough, Henry	
184	Grey, James	
185	Hughes, Albert	
216	Hannah, P. W.	
223	Judge, Michael	
226	Jones, Henry	
359	Reid, William	
364	Rape, John	
337	Robinson, John	
366	Riley, William	
388	Strikefoot, Hiram	

POLLING SUB-DIVISION No. 2

PART III—Persons Entitled to Vote at Elections to the Legislative Assembly Only.

NAME.	LOT.	Concession or Street.		P.O.A.
Boyd, George	25	5	income	m f 4
Burns, James	21	5		m f 4
Carr, George, sr	22	4		m f 4
Carr, William	22	4		m f 4
Carr, George, jr	22	4		m f 4
Cochrane, John	V L 6	7		m f 4
Cassells, William	25	2		m f 5
Coad, John	29	4		m f 25
De Wolfe, William	V L 56	0		m f 4
Dillabough, Henry	27	1		m f 5
Grey, James	V L 2	7		m f 4
Hughes, Albert	21	4		m f 4
Hannah, P. W	V L 23	6		m f 4
Judge, Michael	25	2		m f 4
Jones, Henry	18	2		m f 4
Reid, William	pt 22	6		m f 4
Rape, John	23	7		m f 4
Robinson, John	29	1		m f 5
Riley, William	23	6		m f 4
Strikefoot, Hiram	25	4		m f 4

Part

tion.

Carr, John
Rape, John

Part 3.

Name.	Lot.	Con. or St.	Desc.
Cortan, John	22	7	m f
Carr, Joseph	22	4	m f

VOTERS' LIST, 1893.

MUNICIPALITY OF KITLEY

SCHEDULE OF POST OFFICES

1 Jasper,	7 Brookville,	13 Delta,	18 Whitehurst,	23 Kempville,
2 North Bay,	8 Greenbush,	14 Addison,	19 Merrickville,	24 Cornwall,
3 Smith's Falls,	9 Easton's Corners,	15 Plum Hollow,	20 Rockspring,	25 New Boyne,
4 Toledo,	10 Pembroke,	16 Glen Buel,	21 Perth,	26 Lynn,
5 Lombardy,	11 Frankville,	17 Carlston Place,	22 Ottawa,	27 Winchester,
6 Almonte,	12 Athens,			28 Chantry.

Polling Sub-Division No. 3.—Comprising Lots Nos. 19 to 30, inclusive, in the Seventh, Eighth, Ninth and Tenth Concessions, less the Front Half of Lots Nos. 19 to 27, inclusive, in the Seventh Concession.

PART I—Persons Entitled to Vote at Both Municipal Elections and Elections to the Legislative Assembly.

No. on Roll	NAME.	Juror	LOT.	Concession or Street.	P.O.A.
306	Brundage, John	j	pt 22	8 and 9	tenant m f 11
6	Borthwick, John	j	pt 21	10	freeholder m f 11
5	Brown, Thomas	j	pt 21	10	freeholder m f 11
18	Brown, Lyman	j	pt 21	10	freeholder m f 11
24	Brown, Wesley	j	pts 24 and 25	7 and 9	freeholder m f 11
25	Brown, Charles	j	pts 24 and 25	7 and 9	farmers son m f 11
29	Brownbridge, Richard	j	pt V L 3	9	tenant m f 11
30	Blake, James	j	V L 53	9	freeholder m f 11
331	Brown, Alexander	j	pt 30	7	tenant m f 4
71	Bourne, W. H., M.D.	j	pt 21	9	occupant m f 11
58	Crummy, Richard	j	pts 27 and 28	9	freeholder m f 11
59	Crummy, Albert E.	j	pts 27 and 28	9	farmers son m f 11
53	Coad, Joseph	j	pt 21	8	freeholder m f 11
273	Davison, Norman	j	pts 19 and 20	8	farmers son m f 11
272	Davison, Stewart	j	pts 19 and 20	8	tenant m f 11
74	Dillabough, John	j	pt V L 2	9	tenant m f 11
78	Ducolon, Adam	j	pt 25	9	freeholder m f 11
75	Dowaley, David	j	V L 12 and 13 and o.p.	9	freeholder m f 11
69	Dixon, G. A.	j	V L 21	9	freeholder m f 11
70	Dixon, M. L., M.D.	j	V L 21	9	freeholder m f 11
68	Dowsley, William	j	V L 21 and 41	9	freeholder m f 11
105	Dunham, Matthew	j	pt 23 and 26	7	freeholder m f 4
72	Dowaley, Thomas	j	V L 5, 14, 15 and 16	9	occupant m f 11
174	Davison, John	j	pt 21	10	tenant m f 11
106	Dunham, Morton, L.	j	pts 23 and 26	7	tenant m f 4
102	Dunham, Daniel, sr.	j	pt 24 and 26	7	freeholder m f 4
103	Dunham, Daniel, jr.	j	pt 24 and 26	7	farmers son m f 4
104	Dunham, Hamilton	j	pt 24 and 26	7	occupant m f 4
113	Davis, Henry J.	j	pt 27	10	tenant m f 12

POLLING SUB-DIVISION No. 3

No. on Roll	NAME.	LOT.	Concession or Street.		P.O.A.
85	Eaton, William	pt 20	9	freeholder	m f 11
90	Ennis, William	pt 21	9	freeholder	m f 11
87	Eaton, George	pt 23	10	tenant	m f 11
83	Edgers, W. A.	pt V L 18 and 42	9	freeholder	m f 11
82	Elliott, Andrew	V L 57	9	freeholder	m f 11
86	Emmins, Frank	pt 30	8	freeholder	m f 11
88	Eaton, D. O.	30	8	farmers son	m f 11
152	Fowler, John	pt 22	7	freeholder	m f 4
101	Fenlong, Phillip	pt 20	8	freeholder	m f 4
107	Gallagher, James L.	V L 1	9	freeholder	m f 11
217	Good, Thomas	pts 22, 23 and 25	8 and 9	tenant	m f 11
200	Haggerty, Charles	pt 22	7	tenant	m f 4
126	Henderson, Thomas	pt 20	10	freeholder	m f 11
153	Howe, Charles E.	pt 27	10	freeholder	m f 12
111	Henderson, Andrew	pt 27	10	freeholder	m f 12
112	Henderson, William	pt 27	10	tenant	m f 12
132	Hause, William	pt 28, 29 and 30	9 and 10	freeholder	m f 15
152	Holmes, George	pt 22	9	freeholder	m f 11
187	Healey, Francis	pt 29	8	freeholder	m f 11
135	Hanton, William	V L 19, 20, 39 and 40	8	freeholder	m f 11
139	Holmes, Anson G.	pt 26	9	freeholder	m f 11
150	Hill, John	pt 24	10	tenant	m f 11
151	Hill, George	pt 24	10	farmers son	m f 11
149	Hewitt, James	pt 21	10	freeholder	m f 11
146	Ireland, D. W.	pt 24 and 25	9	freeholder	m f 11
191	Ireland, Fred	pt 21	9	tenant	m f 11
147	Ireland, Frank	pt 24 and 25	9	farmers son	m f 11
169	Judson, Vincent	pt 23 and 24	9	freeholder	m f 11
170	Judson, Charles B.	pt 23 and 24	9	freeholder	m f 11
173	Johnston, Henry	pt 23	10	freeholder	m f 11
173	Johnston, Frank	pt 21	10	freeholder	m f 11
187	Johnston, William	pt 25	10	freeholder	m f 11
160	Judge, Michael	pt 29	7	freeholder	m f 4
163	Judge, John	pt 30	7	freeholder	m f 4
166	Jones, Joseph	pt 21	9	freeholder	m f 11
230	Johnson, William A.	pt 22	7	freeholder	m f 4
171	Johnston, David L.	pt 25	10	freeholder	m f 11
194	Knapp, Mortimer	pt 28	10	occupant	m f 13
193	Kincaid, George O.	pt 28	10	freeholder	m f 12
192	Kincaid, William	pt 29 and 30	10	freeholder	m f 12
188	Kilborn, Newton	pt 28 and 30	9 and 10	freeholder	m f 15
187	Kilborn, Delmer	pt 29 and 30	9	freeholder	m f 15
32	Kilborn, Coleman	pt 30	9	tenant	m f 15
189	Kilborn, Harmonious	pt 28 and 30	9 and 10	farmers son	m f 15

LEY

Kempville,
Cornwall,
New Boyne,
Lyn,
Winchester,
Chantry.

ive, in the
s. 19 to 27,

e Assembly.

P.O.A.

m f 11
er m f 11
er m f 11
er m f 11
er m f 11
son m f 11
er m f 11
er m f 4
t m f 11
er m f 11
son m f 11
er m f 11
son m f 11
er m f 11
er m f 11
er m f 11
er m f 11
er m f 4
t m f 11
m f 11
m f 4
son m f 4
er m f 4
t m f 4
m f 13

No. on Roll	NAME.	Lot	Concession or Street.	Occupancy	P. O.
223	Livingston, Morton	pt 23	8	freeholder	m f 11
206	Leaverate, G. M.	pt 22	8	freeholder	m f 11
213	Livingston, D. W.	pt 13 and 21	7 and 9	freeholder	m f 11
199	Leehy, Herbert	pt 21	10	freeholder	m f 11
201	Leehy, Charles	pt 21	10	freeholder	m f 11
198	Leehy, Solon	pt 22	10	freeholder	m f 11
224	Livingston, Lawson	pt 21 and 22	8 and 9	freeholder	m f 11
196	Loucka, Raney	pt 20	9	freeholder	m f 11
197	Loucka, John	pt 20	9	occupant	m f 11
219	Livingston, James	pt 30	10	freeholder	m f 12
220	Livingston, Charles	pt 30	10	farmers son	m f 12
221	Livingston, Frank	pt 30	10	farmers son	m f 12
218	Livingston, John	pt 29 and 30	10	freeholder	m f 12
215	Leaverett, Charles W.	pt 24	8	freeholder	m f 11
200	Leehy, Malcolm	pt 21	10	farmers son	m f 11
239	Mitchell, James	pts 27 and 28	8	freeholder	m f 4
240	Mitchell, William	pts 27 and 28	8 and 9	freeholder	m f 11
238	Montgomery, Stewart	pt V L 4	9	tenant	m f 11
247	Montgomery, Johnston	pt 25	9	freeholder	m f 11
249	Montgomery, Isaac	pt 25	9	freeholder	m f 11
245	Montgomery, William	pts 25 and 26	8	freeholder	m f 11
246	Montgomery, Reuben	pt 25 and 26	8	farmers son	m f 11
242	Montgomery, James	pt 26	9	freeholder	m f 11
244	Montgomery, Hermon	pt 26	8	freeholder	m f 11
254	Mackie, James	pts 26 and 30	10	freeholder	m f 11
70	Muligan, Henry	pt 20	9	tenant	m f 11
255	Mackie, Alexander	pt 26 and 30	10	farmers son	m f 11
256	Mackie, John	pt 30	10	freeholder	m f 12
250	Munroe, Israel	pt 21 and 22	8 and 9	freeholder	m f 11
251	Munroe, Lewis	pt 21 and 22	8 and 9	occupant	m f 11
253	Mott, R. F.	pt 25	10	occupant	m f 11
257	Mackie, Robert	pts 24 and 25	9 and 10	freeholder	m f 11
297	Marshall, Collins A.	pt 21 and 22	7	occupant	m f 4
162	Ovington, John	pts 29 and 30	7	tenant	m f 4
274	Pepper, Charles	pt 21	9	tenant	m f 11
275	Parker, A. H.	V L 22, 23 and 24	8	freeholder	m f 11
276	Pratt, George	pt 27	8	occupant	m f 11
108	Richards, W. G.	V L 1 and o. p.	9	tenant	m f 11
279	Richards, Edward P.	pt 22	10	freeholder	m f 11
109	Richards, Charles	V L 1	9	tenant	m f 11
286	Richards, Richard	V L 55	9	freeholder	m f 11
288	Rudd, James	pt 20 V L 23 and 24	8	freeholder	m f 11
287	Radley, Rev. A. A.	pt 21	9	occupant	m f 11
280	Running, Samuel	pt 21	9	freeholder	m f 11
281	Running, William	pt 21	9	freeholder	m f 11
306	Soper, Enos	pt 22 and o. p.	8 and 9	freeholder	m f 11

No. on Roll	NAME.	juror	LOT.	Concession or Street.		P.O.A.
299	Stewart, B. F.	pt	21	9	freeholder	m f 11
309	Stewart, Peter	pt	19 and 20	10	freeholder	m f 11
300	Soper, Levi	pt	21	10	freeholder	m f 11
307	Seeley, George W.	pt	24	10	freeholder	m f 11
310	Sheffield, Metcalf	pt	19	9	freeholder	m f 11
302	Stiles, Rev. T. J.	pt	21	9	occupant	m f 11
313	Tallman, Charles B.	pt	21	9	tenant	m f 11
314	Trainor, James	pt	28	7	freeholder	m f 4
77	Vanloan, William	j	V L 22, 26 and 27	8	tenant	m f 11
46	Weatherhead, Miles	pt	19	8	tenant	m f 11
330	Whitmore, James	pt	30	7	freeholder	m f 4
334	Yates, Eber.	j	pts 28 and 29	9	freeholder	m f 11

PART II.—Persons Entitled to Vote at Municipal Elections Only.

5	Arnold, Frances Eliza	V L	5, 14 and 16	9	freeholder	11
7	Brennen, J. O.	pt	21, 67 and 68	9	freeholder	m f 22
89	Bell, William J.	pt	23	10	freeholder	m f 6
31	Barber, Isaac	pt	30	9	freeholder	m f 15
57	Cowles, George	pt	30	10	freeholder	m f 11
60	Crummy, Henry	pt	27 and 28	9 and 10	farmers son	m f 11
43	Cochran, Hannah	V L	60	8	freeholder	11
44	Clark, Mrs. James	pt	22	8	freeholder	11
73	Dowsley, Norman R.	V L	2	9	freeholder	m f 12
91	Ferguson, Thomas	pt	21	8	freeholder	m f 11
148	Hewitt, Payson	pt	22	10	freeholder	m f 11
138	Healey, Mary	pt	30	8	freeholder	11
140	Holmes, Hester A.	pt	26 and 27	9	freeholder	11
141	Holmes, Louisa	pt	26 and 27	9	freeholder	11
142	Holmes, Mary Ann	pt	26 and 27	9	freeholder	11
229	Johnston, Rebecca	pt	22	7	freeholder	4
161	Judge, Jane	pt	29 and 30	7	freeholder	4
164	Jackson, Abner	pt	30	8 and 9	freeholder	m f 15
168	Johnston, Samuel	pt	22	10	freeholder	m f 11
190	Kilborn, Milton	pt	21	9	freeholder	m f 3
195	Knapp, Mrs. Ora	pt	20	9	freeholder	15
304	Knapp, Joseph	pt	21	9	freeholder	m f 15

POLLING SUB-DIVISION No. 2

PART II - Persons Entitled to Vote at Municipal Elections Only.

No. on Roll	NAME.	Jurors	LOT.	Concession or Street.	—	P.O.A
214	Leaverett, Elizabeth ..	pt 23	8	freshholder		11
216	Leaverett, John B.	pt 23	9	freshholder		7
237	McCrea, Sarah	V L 4	9	freshholder		7
252	Mott, Maria	pt 25	10	freshholder		11
241	Mitchell, J. W.	pt 27	8	freshholder		7
243	Montgomery, Sarah Ann	pt 26	8	freshholder		11
277	Parker, Mrs. Robert ..	pts 19 and 21	8 and 9	freshholder		11
271	Parker, Robert N.	pt 19	8	freshholder		7
301	Stacey, Mary Ann	pt 19	10	freshholder		11
54	Steen, Eliza	V L 21	8	freshholder		11
308	Scovil, Fred	pt 29	10	freshholder		12
303	Smith, Henry	pt 21	9	freshholder		28
332	Yates, Vincent	pt 30	8	freshholder		15
333	Yates, Phillip	pt 30	8	occupant		15

PART III - Persons Entitled to Vote at Elections to the Legislative Assembly Only.

56	Cross, Charles	21	9	m f 11
84	Edgers, Thomas	V L 18 and 42	9	m f 11
165	Jordan, George	V L 66	8	m f 11
290	Strikefoot, Benson	6	8	m f 11

MU

- 1 Jasp
- 2 Nor
- 3 Ben
- 4 Tele
- 5 Lem
- 6 Alm

FO
Sevent
inclusiv

PART I

- 3 A
- 2 A
- 1 A
- 3 A

- 10 B
- 11 B
- 15 B
- 12 B
- 13 B
- 16 B
- 23 B
- 26 B
- 20 B
- 8 B
- 9 B
- 17 B

- 40 C
- 55 C
- 38 C
- 37 C
- 51 C
- 52 C
- 49 C
- 48 C
- 33 C
- 39 C
- 41 C
- 42 C
- 50 C

- 63 D
- 64 D
- 65 D
- 66 D

VOTERS' LIST, 1893.

MUNICIPALITY OF KITLEY

SCHEDULE OF POST OFFICES:

1 Jasper,	7 Brookville,	13 Delta,	19 Merrickville,
2 North Bay,	8 Greenbush,	14 Addison,	20 Rockspring,
3 Smith's Falls,	9 Easton's Corners,	15 Plum Hollow,	24 Cornwall,
4 Toledo,	10 Pembroke,	16 Glen Buell,	25 New Boys,
5 Lombardy,	11 Frankville,	17 Carleton Place,	26 Lyn,
6 Almonte,	12 Athens,	18 Whitehurst,	27 Kingston,
			28 Westport.

Polling Sub-Division No 4.—Comprising Lots Nos. 4 to 8, inclusive, in the Sixth, Seventh, Eighth, Ninth and Tenth Concessions; less the Front Half of Lots Nos. 13 to 15, inclusive, and all of Lots Nos. 16 to 19, inclusive, in the Sixth Concession.

PART I.—Persons Entitled to Vote at Both Municipal Elections and Elections to the Legislative Assembly

3 Arnold, Robert	j	pt 5	7	freeholder	m f	9
2 Arnold, William	j	pt 4	6	freeholder	m f	9
1 Arnold, George	j	pt 4	6	tenant	m f	9
3 Altimus, George	j	pt 12 and 13	8	occupant	m f	11
10 Bates, Robert E	j	pt 4	7	freeholder	m f	9
11 Bates, William R	j	pt 4	7	farmers son	m f	9
15 Booth, Edwin A	j	pt 7	10	freeholder	m f	20
12 Bates, George	j	pt 6	10	freeholder	m f	20
13 Bates, William H	j	pt 6	10	farmers son	m f	20
16 Brown, Robert	j	pt 11	9	freeholder	m f	11
23 Barrington, Wilson	j	pt 14	10	occupant	m f	11
26 Brown, Benson S	j	pt 15 and 16	10	freeholder	m f	11
20 Baker, Charles	j	pt 16 and o. p	10	occupant	m f	11
8 Brown, John	j	pt 8	7	freeholder	m f	11
9 Baker, Thomas G	j	pt 11	7	freeholder	m f	11
17 Brown, John R	j	pt 11	9	farmers son	m f	11
40 Connor, Thomas E	j	pt 13 and 16	8 and 9	freeholder	m f	11
55 Connor, Sidney	j	pt 17	8	freeholder	m f	11
38 Campbell, George	j	4	9	freeholder	m f	20
37 Campbell, William	j	pt 4	9	freeholder	m f	20
51 Cole, Archibald	j	pt 15 and 16	10	freeholder	m f	11
52 Cole, Ambrose	j	pt 15 and 16	10	freeholder	m f	11
49 Cavanagh, James	j	pt 17	10	freeholder	m f	11
48 Craig, Austin	j	pt 17 and 18	9	freeholder	m f	11
33 Coad, Richard	j	7	6	tenant	m f	11
39 Cross, Hiram	j	pt 14, 15 and 16	7 and 8	freeholder	m f	11
41 Connor, Thomas, sr	j	pt 16	8 and 9	occupant	m f	11
42 Connor, Henry	j	pt 16	8 and 9	freeholder	m f	11
50 Cavanagh, Wesley	j	pt 17	10	farmers son	m f	11
63 Davis, William	j	pt 9 and 15	7, 8 and 9	freeholder	m f	11
64 Davis, Morton	j	pt 9 and 15	7, 8 and 9	farmers son	m f	11
65 Davis, Watson	j	pt 9 and 15	7, 8 and 9	farmers son	m f	11
66 Davis, Milton	j	pt 9 and 15	7, 8 and 9	farmers son	m f	11

POLLING SUB-DIVISION No. 4.

No. on Roll	NAME.	LOT.	Concession or Street.	—	P.O.A.
67	DeWolf, Robinson	pt 16 and 7	10	freeholder	m f 11
79	Doolan, William	pt 17 and 18	10	freeholder	m f 11
61	Driver, William, jr	pt 5	6	tenant	m f 1
81	Ellis, Britton	pt 10	10	freeholder	m f 20
96	Ferguson, Robert	pt 5 and 6	6 and 7	freeholder	m f 9
96	Foster, Isaac	pt 9	6	freeholder	m f 1
97	Foster, Albert E	pt 9	6	freeholder	m f 11
99	Ferguson, Thomas A.	pt 7	9	freeholder	m f 11
110	Gardiner, James	pt 8 and 9	7 and 8	freeholder	m f 9
106	Graham, Thomas	pt 13	10	freeholder	m f 20
118	Graham, John	pt 8	7	occupant	m f 11
108	Graham, David	pt 12	8	freeholder	m f 11
102	Gardiner, W. H	pt 11, 12 and 14	6 and 7	freeholder	m f 11
122	Horton, John	5	10	occupant	m f 20
123	Hinton, Richard	pt 10	10	farmers son	m f 20
119	Hill, George	pt 5	8	freeholder	m f 11
120	Hill, James	pt 5	8	occupant	m f 11
131	Hanton, Joseph	pt 14	9 and 10	freeholder	m f 11
134	Hanton, Richard	pt 19	10	freeholder	m f 11
114	Hannah, John	pt 7 and 8	7 and 8	tenant	m f 11
116	Hornick, S. H.	pt 6	7	freeholder	m f 9
130	Hanton, Richard	pt 14	7, 8 and 9	occupant	m f 11
128	Hanton, Samuel	pts 13, 14 and 16	7, 8 and 9	tenant	m f 11
136	Hanton, Matthias	pt 14	9	freeholder	m f 11
117	Hewitt, W. H	pt 6	7	freeholder	m f 9
143	Ireland, David M	pt 7	8	freeholder	m f 11
144	Ireland, Ezra	pt 17 and 18	7, 8 and 9	freeholder	m f 11
145	Ireland, Alfred	pt 17 and 18	7, 8 and 9	farmers son	m f 11
156	Jelly, Andrew	pt 6	8, 9 and 10	freeholder	m f 20
157	Jelly, David	pt 6	8, 9 and 10	farmers son	m f 20
158	Jelly, William	pt 6	8, 9 and 10	farmers son	m f 20
159	Jelly, Thomas	pt 6	9 and 10	farmers son	m f 20
156	Johnston, William	pt 12	6	freeholder	m f 1
316	Judge, Edward	pt 6	6	occupant	m f 1
180	Kinch, Isaac	pt 13	6	freeholder	m f 11
184	Kennedy, Joshua	pt 7	7	freeholder	m f 9
223	Leacock, George	pt 8	7	freeholder	m f 9
204	Leacock, William	pt 10	8	freeholder	m f 11
205	Leacock, John	pt 10	7 and 8	freeholder	m f 11
34	Lennox, Isaac	pt 7	6	freeholder	m f 1

No. on Roll	NAME.
210	Logan, Ambrose, sr
208	Lawson, Robert
211	Looby, William, sr
213	Looby, William, jr
228	Montgomery, Geo
230	Mulvagh, William
229	Morrison, Robert
236	Morrison, Alexander
234	Morrisey, James
235	Morrisey, Martin
232	McLaren, William
182	McKimm, Robert
265	Price, Charles
266	Price, Albert
261	Peer, Oliver
269	Percival, George
270	Percival, William
326	Richards, John
285	Reynolds, Wm. J.
284	Reynolds, John
282	Rockey, Mills
125	Richards, Edward
293	Stewart, Adam
263	Stacey, George
264	Stacey, William
297	Soper, Ralph
296	Street, William
295	Street, Nehemiah
294	Street, John
186	Strikefoot, Frank
312	Topping, Edward
311	Totten, Joseph
268	Wright, Henry
318	Wilmer, M. W
329	Wilson, John
328	Wilson, Isaac
322	Wilson, George
315	Ward, Thomas
319	Ward, John
327	Wilson, David M
320	Wilkins, George

No. on Roll	NAME	LOT.	Concession or Street?		P.O.A.
310	Logan, Ambrose, sr	pt 9 and 10	8 and 9	freeholder	m f 11
308	Lawson, Robert	pt 12 and 13	10	freeholder	m f 11
311	Looby, William, sr	pt 18	10	freeholder	m f 11
313	Looby, William, jr	pt 18	10	freeholder	m f 11
		pt 13	10	tenant	m f 11
228	Montgomery, George	pt 9	9	tenant	m f 11
230	Mulvagh, William	pt 11 and 12	9	freeholder	m f 11
229	Morrison, Robert	pt 7 and 8	9 and 10	freeholder	m f 20
236	Morrison, Alexander	pt 11	10	freeholder	m f 20
234	Morrissey, James	pt 9 and 10	5 and 6	freeholder	m f 1
235	Morrissey, Martin	pt 9 and 10	5 and 6	farmers son	m f 1
232	McLaren, William	pt 7	7 and 8	freeholder	m f 11
182	McKimm, Robert	pt 12	7	tenant	m f 11
265	Price, Charles	pt 4, 5 and 8	9 and 10	freeholder	m f 11
266	Price, Albert	pt 4, 5 and 8	9 and 10	farmers son	m f 11
261	Peer, Oliver	pt 11	8	freeholder	m f 11
269	Percival, George	pt 17	9	freeholder	m f 11
270	Percival, William	pt 17	9	farmers son	m f 11
326	Richards, John	pt 12	10	tenant	m f 20
285	Reynolds, Wm. J	pt 9, 10 and 12	8 and 9	farmers son	m f 11
284	Reynolds, John	pt 9, 10 and 12	8 and 9	freeholder	m f 11
282	Rockey, Mills	pt 5 and 6	8	freeholder	m f 11
125	Richards, Edwards	pt 10	10	farmers son	m f 20
293	Stewart, Adam	pt 10	6	freeholder	m f 1
263	Steacy, George	pt 9 and 10	6 and 7	tenant	m f 11
264	Steacy, William	pt 9 and 10	6 and 7	farmers son	m f 11
297	Soper, Ralph	pt 18	8	freeholder	m f 11
296	Street, William	pt 11	6	freeholder	m f 1
296	Street, Nehemiah	pt 11 and 12	6	freeholder	m f 1
294	Street, John	pt 11	6	freeholder	m f 1
186	Strikefoot, Frank	pt 6	8	tenant	m f 11
312	Topping, Edward	pt 18	8	tenant	m f 11
311	Totten, Joseph	pt 13	10	freeholder	m f 11
268	Wright, Henry	pt 6 and 9	9	occupant	m f 11
318	Wilmer, M. W	9	10	freeholder	m f 20
329	Wilson, John	pt 12	10	freeholder	m f 20
328	Wilson, Isaac	pt 12	10	farmers son	m f 20
322	Wilson, George	pt 14	10	occupant	m f 20
315	Ward, Thomas	pt 6	6	freeholder	m f 9
319	Ward, John	pt 13 and 11	8 and 9	tenant	m f 11
387	Wilson, David M	pt 12	10	farmers son	m f 20
320	Wilkins, George	pt 10	9	occupant	m f 11

Warner, Martin	pt 9	10	6	12	13
Collins					
Address					

POLLING SUB-DIVISION No. 4.

No. on Roll	NAME	LOT	Concession or Street	Occupant	FOA
67	DeWolf, Robinson	pt 16 and 7	10	freeholder	m f 11
79	Doolan, William	pt 17 and 18	10	freeholder	m f 11
61	Driver, William, jr	pt 5	6	tenant	m f 1
81	Ellis, Britton	pt 10			
98	Ferguson, Robt				
96	Foster, Isaac		6	freeholder	m f 1
97	Foster, Albert		9	freeholder	m f 11
99	Ferguson, Thomas A	pt 7			
110	Gardiner, James	pt 8 and 9	7 and 8	freeholder	m f 9
106	Graham, Thomas	pt 13	10	freeholder	m f 20
115	Graham, John	pt 8	7	occupant	m f 11
106	Graham, David	pt 12	8	freeholder	m f 11
102	Gardiner, W. H	pt 11, 12 and 14	6 and 7	freeholder	m f 11
122	Horton, John	5	10	occupant	m f 20
123	Hinton, Richard	pt 10	10	farmers son	m f 20
119	Hill, George	pt 5	8	freeholder	m f 11
120	Hill, James	pt 5	8	occupant	m f 11
131	Hanton, Joseph	pt 14	9 and 10	freeholder	m f 11
134	Hanton, Richard	pt 19	10	freeholder	m f 11
114	Hannah, John	pt 7 and 8	7 and 8	tenant	m f 11
116	Hornick, S. H.	pt 6	7	freeholder	m f 9
130	Hanton, Richard	pt 14	7, 8 and 9	occupant	m f 11
128	Hanton, Samuel	pts 13, 14 and 16	7, 8 and 9	tenant	m f 11
136	Hanton, Matthias	pt 14	9	freeholder	m f 11
117	Hewitt, W. H	pt 6	7	freeholder	m f 9
143	Ireland, David M	pt 7	8	freeholder	m f 11
144	Ireland, Ezra	pt 17 and 18	7, 8 and 9	freeholder	m f 11
145	Ireland, Alfred	pt 17 and 18	7, 8 and 9	farmers son	m f 11
156	Jelly, Andrew	pt 6	8, 9 and 10	freeholder	m f 20
157	Jelly, David	pt 6	8, 9 and 10	farmers son	m f 20
158	Jelly, William	pt 6	8, 9 and 10	farmers son	m f 20
159	Jelly, Thomas	pt 6	9 and 10	farmers son	m f 20
156	Johnston, William	pt 12	6	freeholder	m f 1
316	Judge, Edward	pt 6	6	occupant	m f 1
180	Kinoh, Isaac	pt 13	6	freeholder	m f 11
184	Kennedy, Joshua	pt 7	7	freeholder	m f 9
223	Leacock, George	pt 8	7	freeholder	m f 9
204	Leacock, William	pt 10	8	freeholder	m f 11
205	Leacock, John	pt 10	7 and 8	freeholder	m f 11
34	Lennox, Isaac	pt 7	6	freeholder	m f 1

No. on Roll	
210	Lo
206	Lo
211	Lo
213	Lo
206	Lo
28	M
129	M
228	M
230	M
229	M
236	M
234	M
235	M
232	M
182	M
265	P
266	P
261	P
269	P
270	P
336	R
285	R
284	R
282	R
125	R
293	S
263	S
264	S
297	S
296	S
295	S
294	S
186	S
268	
318	
329	
328	
322	
315	
319	
327	
320	

POLLING SUB-DIVISION No. 4

No. on Roll	NAME	LOT.	Oppession or Street.	—	P.O.A.
m f 11	210 Logan, Ambrose, sr	pt 9 and 10	8 and 9	freeholder	m f 11
m f 11	208 Lawson, Robert	pt 12 and 13	10	freeholder	m f 11
m f 1	211 Looby, William, sr	pt 18	10	freeholder	m f 11
	213 Looby, William, jr	pt 18	10	freeholder	m f 11
	206 Logan, Ambrose, jr	pt 13	10	tenant	m f 11
	28 Mullen, Collins	pt 16	10	freeholder	m f 11
	129 McAlvana, Samuel	pt 13	8	tenant	m f 11
	228 Montgomery, George	pt 5	6	tenant	m f 9
m f 1	230 Mulvagh, William	pt 11 and 12	9	freeholder	m f 11
m f 11	229 Morrison, Robert	pt 7 and 8	9 and 10	freeholder	m f 20
	236 Morrison, Alexander	pt 11	10	freeholder	m f 20
	234 Morrissey, James	pt 9 and 10	5 and 6	freeholder	m f 1
m f 9	235 Morrissey, Martin	pt 9 and 10	5 and 6	farmers son	m f 1
m f 11	232 McLaren, William	pt 7	7 and 8	freeholder	m f 11
m f 11	182 McKimm, Robert	pt 12	7	tenant	m f 11
	265 Price, Charles	pt 4, 5 and 8	9 and 10	freeholder	m f 11
m f 20	266 Price, Albert	pt 4, 5 and 8	9 and 10	farmers son	m f 11
m f 20	261 Peer, Oliver	pt 11	8	freeholder	m f 11
m f 11	260 Percival, George	pt 17	9	freeholder	m f 11
m f 11	270 Percival, William	pt 17	9	farmers son	m f 11
m f 11	326 Richards, John	pt 12	10	tenant	m f 20
m f 11	285 Reynolds, Wm. J.	pt 9, 10 and 12	8 and 9	farmers son	m f 11
m f 9	284 Reynolds, John	pt 9, 10 and 12	8 and 9	freeholder	m f 11
m f 11	282 Rockey, Mills	pt 5 and 6	8	freeholder	m f 11
m f 11	125 Richards, Edwards	pt 10	10	farmers son	m f 20
m f 9	293 Stewart, Adam	pt 10	6	freeholder	m f 1
	263 Steacy, George	pt 9 and 10	6 and 7	tenant	m f 11
m f 11	264 Steacy, William	pt 9 and 10	6 and 7	farmers son	m f 11
m f 11	297 Soper, Ralph	pt 18	8	freeholder	m f 11
m f 11	296 Street, William	pt 11	6	freeholder	m f 1
	295 Street, Nehemiah	pt 11 and 12	6	freeholder	m f 1
m f 20	294 Street, John	pt 11	6	freeholder	m f 1
m f 20	186 Strikefoot, Frank	pt 6	8	tenant	m f 11
m f 20	312 Topping, Edward	pt 18	8	tenant	m f 11
m f 20	311 Totten, Joseph	pt 13	10	freeholder	m f 11
m f 1	298 Wright, Henry	pt 6 and 9	9	occupant	m f 11
m f 1	318 Wilmer, M. W.	9	10	freeholder	m f 20
m f 9	329 Wilson, John	pt 12	10	freeholder	m f 20
	328 Wilson, John	pt 12	10	farmers son	m f 20
	323 Wilson, Isaac	pt 14	10	occupant	m f 20
m f 9	315 Ward, Thomas	pt 6	6	freeholder	m f 9
m f 11	319 Ward, John	pt 13 and 11	8 and 9	tenant	m f 11
m f 11	327 Wilson, David M.	pt 12	10	farmers son	m f 20
m f 1	320 Wilkins, George	pt 10	9	occupant	m f 11

POLLING SUB-DIVISION No. 4.

PART II—Persons Entitled to Vote at Municipal Elections Only.

No. on Roll	NAME	LOT	Concession or Street	—	P.O.
14	Bell, John	pt 9	8	freeholder	7
22	Barrington, Elias	pt 14	10	freeholder	11
19	Baker, Mrs. Thomas	pt 16	10	freeholder	11
207	Cornell, E. L. B	pt 13	10	freeholder	23
186	Carley, Jane	pt 6	8	freeholder	11
47	Craig, Lola	pt 18	9	freeholder	11
62	Drinkwater, Benjamin	pt 4	8	freeholder	19
100	Ferguson, Thomas	pt 4	8	freeholder	9
106	Girdwood, Alvira	pt 4	7	freeholder	9
104	Girdwood, Mary	pt 4	7	freeholder	9
124	Hinton, Mary Ann	pt 10	10	freeholder	20
133	Hunt, Harriett	pt 13 and 18	7 and 9	freeholder	11
118	Hewitt, Jane	pt 6	7	freeholder	9
121	Horton, Nicholas	5	10	freeholder	8
183	Kennedy, Hester	pt 7	7	freeholder	9
181	Kerr, Abraham	pt 12	7	freeholder	3
231	Morrison, Frank	pt 11	10	freeholder	7
233	McLaren, Eliza	pt 7	8	freeholder	11
260	O'Neill, Hugh	pt 7	10	occupant	20
267	Price, Margaret Ann	pt 6 and 9	9	freeholder	11
262	Peebles, Robert	pt 9 and 10	6 and 7	freeholder	11
283	Rockey, Barbara	pt 9	8	freeholder	11
21	Soper, Sarah Jane	pt 15	9	freeholder	11
298	Soper, Robert	pt 18	9	freeholder	11
325	Wilson, Uriah	pt 12 and 14	10	occupant	20
323	Wilson, Eliza	pt 12 and 14	10	freeholder	20
321	Wilson, Rachael	pt 14	10	freeholder	11
324	Wilson, Samuel A	p 12 and 14	10	occupant	20

PART III—Persons Entitled to Vote at Elections to the Legislative Assembly Only.

36	Coad, David B	7	6	ma f	1
36	Coad, Joseph D	7	6	ma f	1

I.
Count
const
Asses
Mem
list fo
Muni
exam
take

DAT

I, SAMUEL EDGAR, Clerk of the Municipality of Township of Kitley, in the County of Leeds, do hereby certify that parts one and three of the within list, constitute a correct list for the year 1893, of all persons appearing by the last revised Assessment Roll of the said Municipality, to be entitled to vote at Elections for Members of the Legislative Assembly; and that parts one and two constitute a correct list for said year of all persons appearing by the said Roll to be entitled to vote at Municipal Elections in said Municipality; and I hereby call upon all electors to examine the said list, and if any omissions or other errors are perceived therein, to take immediate proceedings to have the said errors corrected according to law.

SAMUEL EDGAR,

Clerk of said Municipality,

Toledo, Post Office.

DATED this 9th Day of September, 1893.

P.O.A.

11
11
23
11
11
19
9
9
9
20
11
9
8
9
3
7
11
20
11
11
11
11
11
20
20
11
20

m f 1
m f 1

STATEMENT OF ALTERATIONS BY JUDGE.

(Section 17, Sub-Section I.)

BE IT ORDERED that upon a final revision and correction of the List of Voters of the Municipality of the Township of Kitley, for the year 1923, pursuant to the provisions of "The Ontario Voters' Lists Act, 1922," the following changes were made and are in the copies of the said list herein attached to the Clerk of the said Municipality, viz:

1. The following persons are added to the said list:

Name	Polling Station- Division	Part of List	Property or other qualification
Cross, W. T.	3	I	Pt. 10, Con. 5, owner of a f
Mercier, Martin	4	I	Pt. 9, Con. 4, owner of a f
Corkan, John	2	3	Lot 22, Con. 7, a f
Carr, Joseph	2	3	Lot 22, Con. 7, a f
Bell, Joseph	2	I	Pt. 21, Con. 8, owner of a f

2. The following persons are struck off the said list:

Name:

3. The following changes are made in the property described opposite to the names of voters or are inserted:

Name:

4. The following changes are made in the names of voters in-
correctly named:

Name originally on List	Polling Sub- Division	Part of List	Name as Altered	Property or other Qualification
Lennox, John	I	I	Lenox, John	Pts. 7 & 8, Con. 5 & 6, freeholder
Lennox, George W.	I	I	Lenox, George W.	Pts. 7 & 8, Con. 5 & 6, freeholders
McKinnon, Richard	I	2	McKin, Richard	Pt. 5, Con. 7, free- holder
Blaucher, Wiram	2	I	Blauchard, Wiram	Pt. 29, Con. I, free- holder
Blaucher, Charles E.	2	I	Blauchard, Charles E.	Pt. 22, Con. I, free- holder
Dorxy, John	2	I	Berri, John	Pt. 26, Con. 4, free- holder
Patterson, DeLooney	2	I	Patterson, DeLooney	Pt. 20, Con. 4, freeholder
Stinson, W.P.	2	I	Stinson, W.P.	Pt. 30, Con. 6, free- holder
Whitney, John	2	I	Whitin, John	Pts. 19 & 27, Con. 4, freeholder
Whitney, Henry	2	I	Whitin, Henry	V L II, Co. 7, free- holder
Lennox, Isaac	4	I	Lenox, Isaac	7, Co. 7, free- holder

Witness my hand this

16th

day of December, 1882.

James H. [Signature]

Junior Judge of the County Court of the
United Counties of Leeds and Grenville.

STATEMENT OF ALTERATIONS BY JUDGE.

(Section 17, Sub-Section I.)

BE IT REMEMBERED that upon a final revision and correction of the List of Voters of the Municipality of the Township of Kitley, for the year 1893, pursuant to the provisions of "The Ontario Voters' Lists Act, 1893," the following changes were duly made by me in the copies of the said list received by me from the Clerk of the said Municipality, viz:

I. The following persons are added to the said list:

Name	Polling Sub-Division	Part of List	Property or other qualification.
Cross, W. F.	3	1	Pt. 20, Con. 3, owner & m f
Mercier, Martin	4	1	Pt. 9, Con. 8, owner & m f
Corkan, John	2	2	Lot 22, Con. 7, m f
Carr, Joseph	2	3	Lot 23, Con. 4, m f
Bell, Joseph	2	1	Pt. 21, Con. 8, occ & m f

2. The following persons are struck off the said list:

None.

3. The following changes are made in the property described opposite to the names of voters otherwise correctly inserted:

None.

4. The following changes are made in the names of voters in-
correctly named:

Name originally on List	Polling Sub-Division	Part of List	Name as Altered	Property or other Qualification
Lennox, John	1	1	Lennox, John	Pts. 7 & 8, Con. 5 & 6, freeholder m f
Lennox, George W	1	1	Lennox, George W	Pts. 7 & 8, Con. 5 & 6, Farmers con m f
McKinnon, Richard	1	2	McKin, Richard	Pt. 5, Con. 4, freeholder m f
Blancher, Hiram	2	1	Blanchard, Hiram	Pt. 20, Con. 1, freeholder m f
Blancher, Charles B	2	1	Blanchard, Charles B	Pt. 20, Con. 1, freeholder m f
Dorcy, John	2	1	Derrill, John	Pt. 20, Con. 4, freeholder m f
Patterson, Delorney	2	1	Patterson, Belorney	Pt. 20, Con. 8, freeholder m f
Stinson, H.P.	2	1	Stinson, Hugh H.	Pt. 20, Con. 6, freeholder m f
Whitney, John	2	1	Whiting, John	Pts. 19 & 20, Con. 4, freeholder m f
Whitney, Henry	2	1	Whiting, Henry	V L II, Con. 7, freeholder m f
Lennox, Isaac	4	1	Lennox, Isaac	7, Con. 6, freeholder m f

Witness my hand this _____ day of December 1898.

Junior Judge of the County Court of the
United Counties of Leeds and Grenville.

To his Honour the Judge of the
County Court of the County
of Leeds and Grenville.

The Clerk of the Municipality of
Kitley States and reports that the
several persons mentioned in Column
1 of the schedule below, and no
others have each given to him
written notice complaining
of errors or omissions in the
Voter's List for the said Municipality
for 1893, on the grounds mentioned
in Column 2 of the said schedule
and that such notices were
received respectively at dates
set down in Column 3
of the said schedule.

Dated at Toledo November 16th
1893

Dodger Clerk of said Municipality
Toledo P. O. Ont

(1)

(2)

name of complainants

Errors or omissions

Q. A. Wood ^{no 1} P. 50

W. W. Orso ^{no 1} name

" " 7.5 ^{no 1}

Martin ^{no 1} name

" " 10 2

John ^{no 1} name

" " 10 2

John ^{no 1} name

" " 10 2

William ^{no 1} name

" " 10 2

Charles ^{no 1} name

" " Delorm

Delorm ^{no 1} name

John ^{no 1} name
Corkan ^{no 2}

John ^{no 1} name

Lemar

John ^{no 1} name

Lemar

John ^{no 1} name

High ^{no 1} name

George ^{no 1} name

Whiting

Richard ^{no 1} name

Whiting

H. P. ^{no 1} name

Lemar

John ^{no 1} name

Nancy ^{no 1} name

Isaac ^{no 1} name

Isaac ^{no 1} name

Isaac ^{no 1} name

Isaac ^{no 1} name

Isaac ^{no 1} name

Isaac ^{no 1} name

(2)

(3)

omissions complained of

Date when ^{received by clerk} notice of complaint

no name omitted	Nov	13 th
Green name omitted	Nov	13 th
Wright wrongfully named	Nov	13 th
Lecker wrongfully named	Nov	13 th
Blanchet wrongfully named	Nov	13 th
Hatterson wrongfully named	Nov	13 th
Kran name omitted	Nov 7	14 th
er name omitted	Nov 7	14 th
er wrongfully named	Nov	14 th
er wrongfully named	Nov	14 th
Thompson wrongfully named	Nov	14 th
name wrongfully named	Nov	14 th
Wright wrongfully named	Nov	14 th
Wright wrongfully named	Nov	14 th
er wrongfully named	Nov	14 th

4
1st lot 21 - on 3
2nd lot 2 - part 1

rec'd M.F.

