




**IMAGE EVALUATION
TEST TARGET (MT-3)**



**Photographic
Sciences
Corporation**

23 WEST MAIN STREET
WEBSTER, N.Y. 14580
(716) 872-4503

1.5
1.8
2.0
2.2
2.5
2.8
3.2
3.6
4.0

**CIHM/ICMH
Microfiche
Series.**

**CIHM/ICMH
Collection de
microfiches.**



Canadian Institute for Historical Microreproductions / Institut canadien de microreproductions historiques

10
11
12
13
14
15
16
17
18
19
20
21
22
23
24
25
26
27
28
29
30

© 1986

The copy filmed here has been reproduced thanks to the generosity of:

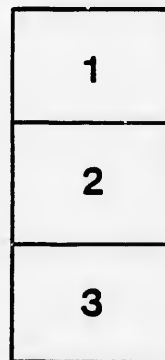

Archives of Ontario
Toronto

The images appearing here are the best quality possible considering the condition and legibility of the original copy and in keeping with the filming contract specifications.

Original copies in printed paper covers are filmed beginning with the front cover and ending on the last page with a printed or illustrated impression, or the back cover when appropriate. All other original copies are filmed beginning on the first page with a printed or illustrated impression, and ending on the last page with a printed or illustrated impression.

The last recorded frame on each microfiche shell contain the symbol \rightarrow (meaning "CONTINUED"), or the symbol ∇ (meaning "END"), whichever applies.

Maps, plates, charts, etc., may be filmed at different reduction ratios. Those too large to be entirely included in one exposure are filmed beginning in the upper left hand corner, left to right and top to bottom, as many frames as required. The following diagrams illustrate the method:



L'exemplaire filmé fut reproduit grâce à la générosité de:

Archives of Ontario
Toronto

Les images suivantes ont été reproduites avec le plus grand soin, compte tenu de la condition et de la netteté de l'exemplaire filmé, et en conformité avec les conditions du contrat de filmage.

Les exemplaires originaux dont la couverture en papier est imprimée sont filmés en commençant par le premier plat et en terminant soit par la dernière page qui comporte une empreinte d'impression ou d'illustration, soit par le second plat, selon le cas. Tous les autres exemplaires originaux sont filmés en commençant par la première page qui comporte une empreinte d'impression ou d'illustration et en terminant par la dernière page qui comporte une telle empreinte.

Un des symboles suivants apparaîtra sur la dernière image de chaque microfiche, selon le cas: le symbole \rightarrow signifie "A SUIVRE", le symbole ∇ signifie "FIN".

Les cartes, planches, tableaux, etc., peuvent être filmés à des taux de réduction différents. Lorsque le document est trop grand pour être reproduit en un seul cliché, il est filmé à partir de l'angle supérieur gauche, de gauche à droite, et de haut en bas, en prenant le nombre d'images nécessaire. Les diagrammes suivants illustrent la méthode.

VOTERS' LIST—1883.

TOWNSHIP OF TUCKERSMITH,

(COUNTY OF HURON)

List of Persons Entitled to Vote at Municipal Elections and Elections to the Legislative Assembly.

Section 6, Chap.9, Page 67, Consolidated Statutes
of Ontario:

4. The Sheriff shall immediately upon receipt of his copies cause one of them to be posted up in a conspicuous place in the Court House; the Clerk of the Peace, upon receipt of his copies shall cause one of them to be posted in a conspicuous place in his office; every Public or Separate School Head Master or Mistress shall in like manner put up one on the door of the School House; and every Postmaster shall post up one of his copies in his Post Office.
—39 V., C. 11, S. 4, S. S. 2.

PRINTED AT THE HURON EXPOSITOR OFFICE, SEAFORTH, ONT.

VOTERS' LIST—1883.

COUNTY OF HURON.

.....Clerk of
the Municipality of the Township of Tuckersmith, having certified under his hand
that no complaint respecting the List of Voters for the said Municipality, for the year
1883, had been received by him within Thirty Days after the first posting up of the
same ; and on application of the said Clerk, I.....

.....
.....Judge of the County Court of the County of Huron, in pursuance
of the provisions of " The Voters' List Act of 1876," certify that the within printed
List of Voters, being one of the copies received by me from the said Clerk, under
section 2 of the said Act, is the Revised List of Voters for the said Municipality for
the year 1883.

Given under my hand and seal, at Goderich, in the said county, this.....

.....day of August, 1883.

...Clerk of
r his hand
for the year
up of the
.....
.....
pursuance
thin printed
lerk, under
cipality for
.....
.....

SCHEDULE
—OF—
POST OFFICES.

- 1.—SEAFORTH
- 2.—EGMONDVILLE.
- 3.—CLINTON.
- 4.—BRUCEFIELD.
- 5.—KIPPEN.
- 6.—CHISELHURST.
- 7.—HENSALL.
- 8.—RODGERVILLE.

MUNICIPAL

PART ONE
pal EL

comprising I

o on N
OLL

659 J Adams

390 J Baird,

391 Baird,

366 Bale, C

597 J Boehle

747 Brewes

544 J Brett,

730 Brine,

307 Bristo

744 Brown

635 Brown

632 Bronn

394 Bubol

611 J Bubol

594 Burga

630 Buntz

355 Burge

717 J Booth

718 J Booth

664 Carte

737 Carty

633 Callag

651 J Carn

397 J Carn

698 Charl

386 J Ches

387 J Ches

380 J Ches

347 J Clary

348 J Clary

622 J Colli



VOTERS' LIST—1883.

MUNICIPALITY of the TOWNSHIP of TUCKERSMITH

PART ONE.—List of Persons entitled to Vote at BOTH Municipal Elections and Elections to the Legislative Assembly.

POLLING SUB-DIVISION No. 1.

Comprising Lots One to Fifteen, inclusive, in the First, Second, Third and Fourth Concessions, Huron Road Survey.

ROLL	NAME.	LOT.	CON. OR STREET.	Post Office
159 J	Adams, John R.	V. L. 8	2, Armitage's Survey	Owner. 2
390 J	Baird, James	V. L. 1 and 2	2, Water Street, west	Owner. 2
391	Baird, David	V. L. 1 and 2	2, Water Street, west	Occupant. 2
366	Bale, George	V. L. 16	2, Centre Street, east	Owner. 2
597 J	Boehler, Valentine	V. L. 3	3, Stanley Street, south	Owner. 2
747	Brewer, William	V. L. 5, 6, 7, 8, 9, 10	1, Fowler's Survey	Owner. 1
344 J	Brett, Robert N.	Part of 11	2	Owner. 1
730	Brine, Joseph P.	Part of 15	1, H. R. S.	Owner. 1
307	Bristow, Robert H.	V. L. 2 and 3	3, London Street, east	Tenant. 2
744	Brown, Joseph	Part of 14	1, H. R. S.	Owner. 1
635	Brown, James	V. L. 39, 40	2, Third Street	Tenant. 2
632	Bronner, John	V. L. 25	2, Second Street	Owner. 2
394	Bubolz, William	Part of 11	4, H. R. S.	Owner. 2
611 J	Bubolz Albert H.	Part of 10	3, H. R. S.	Owner. 2
594	Burgard, Ferdinand	V. L. 6	3, Stanley Street, south	Tenant. 2
630	Buntz, Albert	34, 35	2, 3rd Street	Owner. 1
355	Burgess, James, Sr.	Part 12	3, H. R. S.	Owner. 2
717 J	Booth, Francis	Part 14 and 16	1, H. R. S. (see sub-div. 2)	Owner. 1
718 J	Booth, James	Part 14 and 16	1, H. R. S. (see sub-div. 2)	Owner. 1
664	Carter, Jonathan	South half 19	2, Centre Street, east	Tenant 1
737	Carty, Michael	Part of 14	1, H. R. S.	Owner. 1
633	Callaghan, John	V. L. 32	2, Third Street	Owner. 1
651 J	Carnochan, Samuel	Part of 11	2, H. R. S.	Owner. 1
397 J	Carnochan, William	13	4, H. R. S.	Owner. 2
698	Charlesworth, Dav.	4	2, Front Street, east	Owner. 2
386 J	Chesney, David	8	4, H. R. S.	Occupant. 2
387 J	Chesney, Henry	8	4, H. R. S.	Occupant. 2
320 J	Chesney, Hugh, Sr.	9	4, H. R. S.	Owner. 2
347 J	Clary, Bryan	East half 6	3, H. R. S.	Owner. 2
348 J	Clary, Peter	West half 6	3, H. R. S.	Owner. 2
622 J	Collie, Joseph	Part 11	2, H. R. S.	Owner. 2

POLLING SUB-DIVISION NO. 1—Continued.

No. on ROLL	NAME.	LOT.	CON. OR STREET.	Post office.
697	Charlesworth, Alex.	V. L. 4	2, Bayfield Street	Tenant. 2
667	Cowan, John	V. L. 14	2, Centre Street	Owner. 2
660	Cowan, Peter	V. L. 16	2, Water Street, east	Owner. 2
661	Clark, Daniel	V. L. 16	2, Water Street, west	Owner. 2
595	Colbert, Henry	4, 5, 6	3, Stanley Street, north	Owner. 2
700	Collins, John	2	2 w. 1/2 2, Front St., east	Owner. 2
314	Crosswell, G. E.	14	2, H. R. S.	Owner. 2
356	Crosswell, Wm. N.	Part 14	3, H. R. S.	Owner. 2
605	Cumming, John	10	3, London Street, west	Owner. 2
33	Currie, John	22, 23, Gouinlock Surv.	1, H. R. S.	Owner. 1
261	Curry, Thomas	8	1, H. R. S.	Owner. 1
391	Chesney, Pearson	9	4, H. R. S.	Farmer's Son. 2
598	Daly, John Jr.	9	3, Stanley Street, north	Owner. 2
693	Danby, John	V. L. 1	2, Bayfield Street	Owner. 2
608	Daly, John, Sr.	V. L. 1	3, London Street, east,	Owner. 2
250	Devereux, Robert	East half 1	1, H. R. S.	Owner. 1
258	Devereux, John	7	1, H. R. S.	Owner. 1
259	Devereux, John Jr.	7	1, H. R. S.	Farmer's Son. 1
299	Devereux, Thomas	4	2, H. R. S.	Owner. 2
315	Dickson, James	15	2, H. R. S.	Owner. 1
317	Dickson, John	15	3, H. R. S.	Tenant. 1
316	Dickson, Robert	15	2, H. R. S.	Farmer's Son. 1
707	Dickson, Samuel	Part 10	2, H. R. S.	Owner. 1
255	Dorsey, Michael	West half 5	1, H. R. S.	Owner. 1
342	Donovan, David	2	3, H. R. S.	Owner. 2
614	Duncan, David	V. L. 6, 7, 8	2, Front St., west	Tenant. 2
380	Downs, Samuel	3	4, H. R. S.	Tenant. 2
663	Dyson, Joseph	North half 19	2, Centre Street, east	Tenant. 2
654	Elliott, Wm.	Part 11	2, H. R. S.	Owner. 1
385	Elliott, James	7	4, H. R. S.	Owner. 2
613	Fluoschuetz, John	V. L. 2 and 3	2, Front Street, west	Owner. 2
658	Forsythe, James	V. L. 5, 6, 7	2, Armitage's Survey	Owner. 2
637	Folland, John	V. L. 19	2, Second Street	Owner. 1
721	Fowler, Francis	Part 15	1, H. R. S.	Owner. 1
253	Fortune, Wm.	3	1, H. R. S.	Owner. 1
254	Fortune, Luke	4	1, H. R. S.	Owner. 1
297	Fortune, Robert	East half 3	2, H. R. S.	Owner. 2
298	Fortune, John, Sr.	West half 3	2, H. R. S.	Owner. 2
343	Fortune, John Jr.	3	3, H. R. S.	Owner. 2
699	Fulton, Robert	V. L. 1	2, Front St., east	Owner. 2
592	Garby, John	V. L. 7, 8	3, Stanley Street, south	Owner. 2
304	Gemmill, Thomas	7	2, H. R. S.	Owner. 2
308	Govenlock, Thomas	Part of 9	2, H. R. S.	Owner. 1

Revision by me
 at a Court holden on the
 day of
 1883.
 Judge,

No. on I.O.L.L.	Name
615	Gorn
696	Greg
305	Genn
745	Gouin
703	Glass
260	Griev
307	Hado
655	Hend
620	Hend
684 J	Hills
673 J	Hill
682 J	Hick
740 J	Hol
318	Han
252 J	Hor
398 J	Irela
722 J	Jam
674 J	Jack
672 J	Jack
704 J	Kyle
692	Kett
339 J	Kel
349 J	Ken
350 J	Ken
257 J	Kid
596 J	Kru
340	Kel
652 J	Lau
748	Lam
677 J	Log
665 J	Lup
749	Litt
624	Man
256 J	Man
710 J	Mey
711	Mey
735 J	Mill
309 J	Mod
310	Mod
662	Mod
311	Mod

List, in Towning Sub-Division No. 1, on

Revision by me

Judge,

at a Court holden on the

day of

1883.

No.	NAME.	LOT.	SURVEY.	P. O.

POLLING SUB-DIVISION NO. 1—Continued

No. on ROLL	NAME.	LOT.	CON. OR STREET.	Post Office.
615	Gornley, Michael	V. L. 9	2, Front Street, west	Owner. 2
696	Gregory, John	V. L. 1	2, Mill Street	Tenant. 2
305	Gemmel, John	7	2, H. R. S.	Farmer's Son. 2
745	Gouinlock, Wm.	18, Lewis & Galt's sur.	1, H. R. S.	Owner. 1
703	Glass, James	9, 10, 11,	2, Front Street, east	Owner. 2
260	Grieve, William	8	1, H. R. S.	Tenant. 1
307	Hadden, James	Part of 9	2, H. R. S.	Owner. 2
655	Henderson, John	V. L. 22	2, Armitage's Survey	Owner. 1
620	Head, Henry	Part of 11	2, H. R. S.	Owner. 2
684	Hills, Thomas	V. L. 3, 4, 5	2, Centre Street, west	Owner. 2
673	Hill, Neil	V. L. 6, 7	2, Centre Street, east	Owner. 2
682	Hicks, Richard	V. L. 9	2, Centre Street, west	Owner. 2
740	Holmsted, Francis	Part 15	1, H. R. S.	Owner. 1
318	Hannah, John	Part 13	2, H. R. S. (see sub-div. 2)	Tenant. 1
252	Horau, John	2	1, H. R. S.	Owner. 1
398	Ireland, William	14	4, H. R. S.	Owner. 1
722	James, Joseph	Part 15	1, H. R. S.	Owner. 1
674	Jackson, George	V. L. 3, 4 and 5	2, Centre Street, east	Owner. 2
672	Jackson, Henry	V. L. 6	2, Centre Street, east	Owner. 2
704	Kyle, James	Part 10 and 11	2 and 3,	Owner. 2
692	Ketterer, Gotlieb	V. L. 3	2, Water Street, west	Owner. 2
339	Kehoe, James	1	3, H. R. S.	Owner. 2
349	Kennedy, Daniel	7	3, H. R. S.	Owner. 2
350	Kennedy, Peter	9	3, H. R. S.	Farmer's Son. 2
257	Kidd, Joseph	Part 5	1, H. R. S.	Owner. 1
596	Kruce, Claus	V. L. 4	3, Stanley Street, south	Owner. 2
340	Kehoe, Wm. R.	1	3, H. R. S.	Farmer's Son. 2
652	Laurie, James	Part of 11	2	Tenant. 1
748	Lamb, John	V. L. 11, 12, 13	1, Fowler's Survey	Owner. 1
677	Logan, John	V. L. 16	2, Centre Street, west	Owner. 1
665	Lupton, Baily	V. L. 17 and 18	2, Centre Street, east	Owner. 2
749	Little, John	V. L. 14	1, Fowler's Survey	Owner. 1
624	Martin, Edward	14	2, Armitage's Survey	Owner. 2
256	Martin, James	6	1, H. R. S.	Owner. 1
710	Meyer, H. W. C.	Part 14	1, H. R. S.	Owner. 1
711	Meyer, Ludwig	Part 14	1, H. R. S.	Owner. 1
735	Miller, Isaace	Part 15	1, H. R. S.	Owner. 1
309	Modeland, John	12	2, H. R. S.	Owner. 2
310	Modeland, Isaace	12	2, H. R. S.	Farmer's Son. 2
662	Moore, David	20	2, Centre Street, east	Owner. 2
311	Modeland, Wm.	12	2, H. R. S.	Farmer's Son. 2

List, in Polling Sub-Division No. 1, on

Revision by me
at a Court holden on the
day of
1883.
Judge,

POLLING SUB-DIVISION NO. 1—Continued.

No. on ROLL	NAME.	LOT.	CON. OR STREET.	Post Office.
312	Modeland, Harman	12	2, H. R. S.	Farmer's Son. 2
618	Manson, Alex.	V. L. 10	2, H. R. S. Front St. west	Owner. 2
675	Mustard, Alex.	V. L. 2 and 3	2, H. R. S., Centre St. east	Tenant. 2
353	McConnell, Wm.	13	3, H. R. S.	Owner. 1
728	McCulloch, David	Part 15	1, H. R. S.	Owner. 1
669	McDougall, Wm.	V. L. 10	2, Centre Street, east	Owner. 1
751	McDougall, John, H	V. L. 17 and 18	1, Fowler's Survey	Owner. 1
668	McDonald, Alex.	V. L. 13	2, H. R. S., Centre St. east	Owner. 2
686	McEwing, James	V. L. 2	2, Centre Street, east	Tenant, 2
619	McDonald, Solomon	V. L. 11	2, Front Street, west	Owner. 1
650	McMann, John	Part 11	2, H. R. S.	Owner. 1
638	McMillian Wm.	20, 21, 22	2, North Street,	Tenant. 1
625	McMillan, Duncan	{ Part 12, 13 16, 17, 18 } Armitage's Survey	2, H. R. S.	Owner. 1
742	McNab, John	16, 17, 20, 21, 22	1, Lewis & Galt's sur.	Owner. 1
302	McGeoch, Wm.	6	2, H. R. S.	Owner. 2
303	McGeoch, James	6	2, H. R. S.	Farmer's Son. 2
731	McGregor, Daniel	Part of 15	1, H. R. S.	Owner. 1
621	McGowan, Peter	Part of 11	2, H. R. S.	Owner. 2
383	McGee, Jacob	V. L. 8	2, Centre Street, west	Owner. 2
623	McKay, Donald	Part 11	2, H. R. S.	Owner. 2
636	McLeod, Malcolm	V. L. 16, 17 and 18	2, Second Street	Owner. 1
641	McLennan, Alex.	{ V. L. 29, 30 and 31 } 26, 27 and 28	2, Third Street } 2, Second Street }	Tenant. 1
634	McLennan, John	38	Third Street	Tenant. 1
395	McMurray, Wm.	12	4, H. R. S.	Owner. 2
396	McMurray, Eben.	12	4, H. R. S.	Farmer's Son. 2
393	McMurray, John	11	4, H. R. S.	Owner. 3
344	McQuade, Michael	4	3, H. R. S.	Owner. 2
345	McQuade, John S.	4	3, H. R. S.	Farmer's Son. 2
295	Nigh, Joseph	West half 1 and 2	2, H. R. S.	Owner. 2
296	Nigh Wm.	West half 1	2, H. R. S.	Farmer's Son. 2
300	Oldfield, Wm.	5	2, H. R. S.	Owner. 2
301	Oldfield, John	5	2, H. R. S.	Farmer's Son. 2
729	Park, George	Part 15	1, H. R. S.	Owner. 1
631	Powell, Robert	V. L. 23, 24	2, Second Street	Tenant. 2
351	Payne, Wm. Sr.	12	3, H. R. S.	Owner. 2
352	Payne, Wm. Jr.	12	3, H. R. S.	Farmer's Son. 2
681	Porter, John S.	V. L. 8, 9, 10	2, Centre Street, west	Owner. 2
610	Petrie, Charles	Part 10	3	Owner. 2
617	Quinlan, Humphrey	10	Front Street, west	Tenant 2

Revision by me
 at a Court holden on the
 day of
 1883.
 Judge,

No. on ROLL
 NAME.
 LOT.
 CON. OR STREET.
 Post Office.

P

No. on
ROLL

- 685 Rei
- 609 J Rad
- 741 J Rob
- 606 Rya
- 341 J Ros
- 381 J Ros
- 629 Sag
- 266 Scot
- 265 J Sco
- 746 J Sha
- 346 J Sho
- 378 J Sho
- 671 J Smi
- 601 Smi
- 627 Sno
- 680 Sew
- 264 J Spa
- 687 J Spre
- 382 J Spre
- 383 Spre
- 384 Spre
- 616 Stoc
- 678 J Stee
- 591 Suth
- 379 Stev
- 676 Stev
- 602 Stor
- 603 Stor
- 695 Tay
- 593 Tho
- 688 Twi
- 354 Tud
- 705 Van
- 604 J Van
- 702 Van
- 645 J Van
- 646 J Van
- 647 J Van
- 648 J Van
- 706 Van
- 599 We
- 379 J Wa
- 670 J Wa

... of ... printed List, in Volume No. 1, on

Revision by me

Judge,

at a Court holden on the

day of

1883.

No.	NAME.	LGT.	SURVEY.	P. O.

POLLING SUB-DIVISION No. 1—Continued.

No. on ROLL	NAME.	LOT.	CON. OR STREET.	Post Office.
685	Reid, James	V. L. 3	2, Centre Street, west	Tenant. 2
609 J	Radcliff, R. M.	Part 10	3	Tenant. 2
741 J	Robb, Hugh	Part of 14	1, H. R. S.	Owner. 1
606	Ryan, James	V. L. 5, 6, 7,	3, London Street, east	Owner. 2
341 J	Ross, Andrew	2	3, H. R. S.	Tenant. 2
381 J	Ross, Wm.	3	4, H. R. S.	Owner. 2
629	Sage, James	V. L. 36 and 37	2, Third Street	Owner. 2
266	Scott, Francis	13	1, H. R. S.	Owner. 1
265 J	Scott, Robert	13	1, H. R. S.	Tenant. 1
746 J	Shaw, John	V. L. 1, 2, 3, 4	1, Fowler's Survey	Owner. 1
346 J	Sholdice, Wm.	East half 5	3, H. R. S.	Owner. 2
378 J	Sholdice, Leonard	1	4, H. R. S.	Owner. 2
671 J	Smith, Andrew	V. L. 9	2, Centre Street, east	Owner. 2
601	Smith, Jacob	V. L. 4 and part 11	2 and 3, H. R. S.	Owner. 2
627	Snowden, Newton	V. L. 9	2, First Street	Owner. 2
680	Sewers, John	V. L. 12 and 9	2, Centre Street, east	Owner. 2
264 J	Sparling, F. G.	Part of 12	1, H. R. S.	Owner. 1
687 J	Sproat, David	V. L. 1 and 2	2, Centre Street, west	Owner. 2
382 J	Sproat, John, Sr.	6,	4, H. R. S.	Owner. 2
383	Sproat, Thomas	6,	4, H. R. S.	Farmer's Son 2
384	Sproat, James	6,	4, H. R. S.	Farmer's Son 2
616	Stoddard, James	V. L. 9	2, H. R. S.	Owner. 2
678 J	Steet, John	V. L. 14	2, Centre Street, west	Owner. 2
591	Sutherland, Charles	V. L. 9	3, Stanley Street, south	Owner. 2
379	Stevenson, Daniel	V. L. 13	2, Centre Street, west	Tenant. 2
676	Stewart, Richard	V. L. 1	2, Centre Street, east	Owner. 2
602	Stong, Reuben	7,	3, London Street, west	Owner. 2
603	Stong, Daniel	8,	3, London Street, west	Owner. 2
695	Taylor, Wm.	V. L. 3	2, Bayfield Street	Tenant. 2
593	Thomas, Chris.	V. L. 8	2, Stanley Street, north	Owner. 2
688	Twiss, John	V. L. 1	2, Centre Street, west	Tenant. 2
354	Tudor, Thomas	Part 12	3, H. R. S.	Tenant. 2
705	VanEgmond, C. L.	Part 11	2, H. R. S.	Owner. 2
604 J	VanEgmond, C. R.	Part 11	3, H. R. S.	Owner. 2
702	VanEgmond, L. O.	Part 10	2, H. R. S.	Owner. 2
645 J	VanEgmond, A. G.	Part 10	2, H. R. S.	Owner. 1
646 J	VanEgmond, W. D.	Part 10	2, H. R. S.	Occupant. 1
647 J	VanEgmond, A. C.	Part 10	2, H. R. S.	Occupant. 1
648 J	VanEgmond, L. G.	Part 10	2, H. R. S.	Occupant. 1
706	VanEgmond, L. E.	Part 9, 10 and 11	2 and 3, H. R. S.	Farmer's Son. 2
599	Weber, Joseph	A.	3, London Street, east	Tenant. 2
379 J	Wallace, Samuel	2	4, H. R. S.	Owner. 2
670 J	Waugh, John	V. L. 12	2, Centre Street, east	Owner. 2

Revision by me
 at a Court holden on the
 day of
 1883.
 Judge,

POLLING SUB-DIVISION No. 1—Continued.

No. on ROLL	NAME.	LOT.	CON. OR STREET.	Post Office.
600 J	Weber, Jacob	V. L. 2 and 3	3, Stanley Street, north	Owner. 2
590	Westfall, Frederick	V. L. 10	3, Stanley Street south	Owner. 2
701	Wieland, George	V. L. 3	2, Front Street, east	Owner. 2
750	Winters, John	V. L. 15 and 16	1, Fowler's Survey	Owner. 1
262 J	Wilson, Charles	Part 9	1, H. R. S.	Owner. 1
724	Wynne, Thomas	Part 14	1, H. R. S.	Owner. 1
694	Watson, Josiah	V. L. 2	2, Bayfield Street	Tenant. 2

PART TWO.—List of Persons Entitled to Vote at Municipal Elections ONLY.

No. on ROLL	NAME.	LOT.	CON. OR STREET.	Post Office
725	Ewing, George	V. L. 46	1, Gouinlock's Survey	Owner. 1
723	Grummet, Daniel	Part of 15	1, H. R. S.	Owner. 1
709	Howard, Richard	6	2, H. R. S.	Tenant. 2
743	McCurtis, Wm.	Part 15	1	Owner. 1
643	Nevins, James	V. L. 12 and 13	2, First Street	Owner. 1
712	Richardson, Walter	Part 15	1, H. R. S.	Tenant. 1

PART THREE.—List of Persons Entitled to Vote at Elections to the Legislative Assembly ONLY.

NONE

Revision by me
at a Court holden on the

day of

Judge,
1883.

VOTERS' LIST—1883.

MUNICIPALITY of the TOWNSHIP of TUCKERSMITH

PART ONE.—List of Persons entitled to Vote at BOTH Municipal Elections and Elections to the Legislative Assembly.

POLLING SUB-DIVISION No. 2.

Comprising that part of the Township West of Side Line between Lots 15 and 16, and North of the Mill Road.

No on ROLL	NAME.	LOT.	CON. OR STREET.	Post Office
65 J	Avery, John	North half 42	1, L. R. S.	Owner. 3
66 J	Avery, Charles	North half 42	1, L. R. S.	Owner. 3
69	Aikenhead, James	44	1, L. R. S.	Owner. 3
326 J	Alexander, Hugh	25	3, H. R. S.	Owner. 1
195	Barber, Robert	34	3, L. R. S.	Owner. 4
587	Baird, George	V.L. 49 McDonald's s'y	1, L. R. S.	Owner. 4
717 J	Booth, Francis	Part 14 and 16	1, H. R. S. (see sub-div. 1)	Owner. 1
718 J	Booth, James	Part 14 and 16	1, H. R. S. (see sub-div. 1)	Owner. 1
369	Broadfoot, Jas., Sr.	26	3, H. R. S.	Owner. 1
402	Broadfoot, Alex.	21	4, H. R. S.	Owner. 1
403 J	Broadfoot, Samuel	22	4, H. R. S.	Owner. 1
193	Broadfoot, John	23	5, H. R. S.	Owner. 4
192 J	Broadfoot, James	32	3, L. R. S.	Owner. 4
401 J	Broadfoot, James	East half 32	4, L. R. S.	Owner. 1
368 J	Broadfoot, Wm.	26	3, H. R. S.	Tenant. 3
293 J	Carter, Charles	34	1, H. R. S.	Owner. 3
275 J	Carter, Thomas	22	1, H. R. S.	Owner. 1
288 J	Carter, Jonathan	North half 31 and 32	1, H. R. S.	Owner. 3
319 J	Carnochan, Samuel	20	2, H. R. S.	Owner. 1
357	Campbell, David	16	3, H. R. S.	Owner. 2
358	Campbell, John	16	3, H. R. S.	Farmer's Son. 2
362	Carnochan, Robt. H.	20	3, H. R. S.	Owner. 1
363 J	Carnochan, James	Part of 21	3, H. R. S.	Tenant. 1
364	Carnochan, Jas. Sr.	Part of 21	3, H. R. S.	Owner. 1
245	Charters, Wm.	West half 32	6, L. R. S.	Owner. 2
246 J	Charters, Robert	{ East half 32 West half 31	6, L. R. S. } 7, L. R. S. }	Owner. 2
372 J	Cosens, Nathaniel	28	3, H. R. S.	Owner. 1
227 J	Cooper, Wm.	31	4, L. R. S.	Owner. 4
330 J	Crich, James	30	2, H. R. S.	Owner. 3
331	Crich, Whitfield	30	2, H. R. S.	Farmer's Son. 3

Revision by me

List of names added to the printed List, in Polling Sub-Division No. 1, on

at a Court holden on the

of

Judge,

No. on ROLL

- 279 J Ches
- 333 J Cric
- 334 J Cric
- 332 Cric
- 407 J Cric
- 138 J Cric
- 139 J Cric
- 202 J Cro
- 130 J Cro
- 375 Cud
- 131 J Cud
- 376 Cud

- 283 Dal
- 282 J Da
- 324 J Da
- 58 J Da

- 726 Ed
- 196 J El
- 125 J El
- 124 J El
- 197 El

- 272 J Fo
- 377 J Fo
- 271 J Fo

- 280 J G
- 228 J G
- 70 J G
- 281 G

- 727 H
- 318 J H

- 273 H
- 274 J H
- 276 H
- 277 H
- 278 H

- 135 J J
- 337 J J
- 80 J J
- 359 J J
- 79 J J

List of Names added to the printed List, in Polling Sub-Division No. 2, on

Revision by me

Judge,

at a Court holden on the *day of* *1882.*

No.	NAME.	EST.	SURVEY.	P. O.

POLLING SUB-DIVISION NO. 2--Continued.

No. on ROLL	NAME.	LOT.	CON. OR STREET.	Post Office.
279 J	Chesney, George	24	1, H. R. S.	Tenant. 1
333 J	Crich, John	31	2, H. R. S.	Owner. 3
334 J	Crich, Samuel	32	2, H. R. S.	Owner. 3
332	Crich, Louis	30	2, H. R. S.	Farmer's Son. 3
407 J	Crich, Herbert	25	4, H. R. S.	Occupant. 2
138 J	Crich, Joseph	45	2, L. R. S.	Owner. 3
139 J	Crich, George	East half 34	2, H. R. S.	Owner. 3
202 J	Crossan, Wm. G.	39	3, L. R. S.	Owner. 3
130 J	Crossan, Joseph B.	39	2, L. R. S.	Owner. 3
375	Cudmore, Rich., Sr.	West half 30	2, H. R. S.	Owner. 3
131 J	Cudmore, Henry	North half 40	2, L. R. S.	Owner. 3
376	Cudmore, Rich., Jr.	30	3, H. R. S.	Farmer's Son. 3
283	Dale, Christopher	26 and 27	1, H. R. S.	Owner. 1
282 J	Dale, John	26 and 27	1, H. R. S.	Tenant. 1
324 J	Dale, Wm.	24	2, H. R. S.	Owner. 1
58 J	Davidson, Andrew	35	1, L. R. S.	Owner. 4
726	Eden, Benjamin	Part 16	1, H. R. S.	Owner. 1
196 J	Elcoat, Appleton	35	3, L. R. S.	Owner. 4
125 J	Elcoat, David	37	2, L. R. S.	Owner. 4
124 J	Elcoat, Wm.	36	2, L. R. S.	Tenant 4
197	Elcoat, Appleton, Jr.	35	3, L. R. S.	Farmer's Son. 4
272 J	Fowler, Wm.	19 and 20	1, H. R. S.	Owner. 1
377 J	Fowler, Thomas	31	3, H. R. S.	Owner. 1
271 J	Fowler, Joseph	17 and 18	1, H. R. S.	Owner. 1
280 J	Gibblings, Wm.	25	1, H. R. S.	Owner. 1
228 J	Gray, Alex.	West half 32	4, L. R. S.	Tenant. 4
70 J	Grant, A. Wm.	45	1, L. R. S.	Occupant. 3
281	Gibblings, Robert J.	25	1, H. R. S.	Farmer's Son. 1
727	Hancock, Robert	Part 16	1, H. R. S.	Owner. 1
318 J	Hannah, John	16 and 13	2, H. R. S. (see sub-div. 1)	Tenant. 1 Owner. 1
273	Henderson, Robert	Part 21	1, H. R. S.	Owner. 1
274 J	Henderson, John B.	Part 21	1, H. R. S.	Tenant. 1
276	Hugill, John, Sr.	23	1, H. R. S.	Owner. 1
277	Hugill, John, Jr.	-	1, H. R. S.	Farmer's Son. 1
278	Hugill, Abraham	23	1, H. R. S.	Farmer's Son. 1
135 J	Johns, Sydney	43	2, L. R. S.	Owner. 3
337 J	Johns, Edwin	35	2, H. R. S.	Owner. 3
80 J	Joslin, John	North half 50	1, L. R. S.	Owner. 3
359 J	Johnston, James	17 and 17	3 and 2, H. R. S.	Owner. 1
79 J	Kelly, Michael	North half 50	1, L. R. S.	Tenant. 1

Revision by me

List of names added to the printed list, in Polling Sub-Division No. 2, on

Judge,

No. on
ROLL

371 I
366 I
365 J I
370 I
404 I
405 I
406 J I
335 J I
336 J I

269 J I
270 J I
367 J I
114 J I
75 J I
194 J I
267 J I
13 J I
268 J I

249 J
589 J
53
54
136
137
716 J
244
60 J
36
715
191 J
400
582

67 J
68
203 J

338 J

71 J
126 J
198 J
127
128
291

List of Names added to the printed List, in Polling Sub-Division No. 2, on

Revision by me Judge,
at a Court holden on the day of 1882.

No.	NAME.	LOT.	SURVEY.	P. O.

POLLING SUB-DIVISION NO. 2- Continued.

No. on ROLL	NAME.	LOT.	CON. OR STREET.	Post Office.
371	Landsborough, John	27	3, H. R. S.	Farmer's Son. 1
366	Landsborough, Wm.	23	3, H. R. S.	Farmer's Son. 1
365 J	Landsborough, Jas.	23	3, H. R. S.	Owner. 1
370	Landsborough, R.	27	3, H. R. S.	Owner. 1
404	Landsborough, S.	23	4, H. R. S.	Owner. 1
405	Landsborough, J. Sr.	24	4, H. R. S.	Owner. 1
406 J	Landsborough, J. Jr.	24	5, H. R. S.	Owner. 1
335 J	Layton, Francis	33	2, H. R. S.	Tenant. 3
336 J	Layton, John	33	2, H. R. S.	Owner. 3
269 J	Murray, Charles	16	1, H. R. S.	Tenant. 1
270 J	Murray, Thomas	16	1, H. R. S.	Tenant. 1
367 J	Mavety, Robert	24	3, H. R. S.	Owner. 1
114 J	Mason, Charles	East half 32	2, L. R. S.	Owner. 4
75 J	Moore, Thomas	Part 49	1, L. R. S.	Owner. 3
194 J	Morton, Thos. D.	33	3, L. R. S.	Owner. 4
267 J	Murray, Wm.	Part 16	1, H. R. S.	Tenant. 1
713 J	Murray, John	Part 16	1, H. R. S.	Tenant. 1
268 J	Murray, Robert	Part 16	1, H. R. S.	Tenant 1
249 J	McAdam, Gordon	East half 31	7, L. R. S.	Owner. 2
589 J	McCartney, Hugh	Part 31	1, L. R. S.	Owner. 4
53	McDonald, Duncan	32	1, L. R. S.	Owner. 4
54	McDonald, James	32	1, L. R. S.	Farmer's Son. 4
136	McDonald, Hugh	44	2, L. R. S.	Owner. 3
137	McDonald, Wm.	44	2, L. R. S.	Farmer's Son. 3
716 J	McDermid, Malcolm	Part 16	1, H. R. S.	Owner. 1
244	McIntosh, James	31	6, L. R. S.	Farmer's Son 2
60 J	McKenzie, John	39	1, L. R. S.	Owner. 4
36	McLean, James	36	1, L. R. S. (see sub-div. 3)	Owner. 5
715	McPhail, John	V. L. S McKenzie's s'y	1, H. R. S.	Owner. 1
191 J	McTavish, Peter	31	3, L. R. S.	Owner. 4
400	McLean, John,	20	4, H. R. S.	Farmer's Son. 1
582	McDonald, John	Part 31	1, L. R. S.	Owner. 4
67 J	Nott, James	43	1, L. R. S.	Tenant. 3
68	Nott, Robert	43	1, L. R. S.	Owner. 3
203 J	Nott, George	40	3, L. R. S.	Owner. 3
338 J	O'Brien, Henry	36	2, H. R. S.	Owner. 3
71 J	Peacock, Robert	46	1, L. R. S.	Owner. 3
126 J	Plews, Robert	38	2, L. R. S.	Owner. 4
198 J	Pepper, Roger	South half 36.	3, L. R. S.	Tenant. 4
127	Plews, Wm. G.	38	2, L. R. S.	Farmer's Son. 4
128	Plewes, Joseph	38	2, L. R. S.	Farmer's Son 4
291 J	Ransford, Richard	34 to 41	1, H. R. S.	Ocupant. 3

Revision by me

List of Names added to the printed List, in Polling Sub-Division No. 2, on

Judge,

POLLING SUB-DIVISION No. 2- Continued.

No. on ROLL	NAME.	LOT.	CON. OR STREET.	Post Office.
292	Ransford, Henry	34 to 41	1, H. R. S.	Owner. 3
52	Rattenbury, John	Part 31	1, L. R. S.	Owner. 4
584 J	Robinson, Joseph	V. L. 5, McDonald's Sy	1, L. R. S.	Tenant, 4
323 J	Robb, Wm.	23	2, H. R. S.	Owner. 1
56	Ross, Neil	Part 33	1, H. R. S.	Owner. 4
55 J	Ross, Daniel	Part 33	1, L. R. S.	Owner. 4
57 J	Ross, Alex.	34	1, L. R. S.	Owner. 4
408 J	Routledge, Charles	26	4, H. R. S.	Owner. 1
322 J	Robb, Charles	23	2, H. R. S.	Tenant. 1
361	Sproat, George Jr.	18	3, H. R. S.	Farmer's Son. 1
585 J	Scott, Wm.	V. L. 1, 2, 3 M'Don'd's sy	1, L. R. S.	Owner. 4
290 J	Shiple, John	40	1, H. R. S.	Owner, 3
113 J	Sinclair, Wm.	West half 32	2, L. R. S.	Owner. 4
199 J	Sparks, James	North half 36	3, L. R. S.	Owner. 4
360 J	Sproat, George	18 and 19	3, H. R. S.	Owner. 1
321 J	Sproat, Adam	22	2, H. R. S.	Owner. 1
59 J	Stanbury, George	37	1, L. R. S.	Owner. 3
60 J	Stanberry, John	South half 41	1, L. R. S.	Tenant. 3
61 J	Stanbury, Thomas	40	1, L. R. S.	Owner. 3
63 J	Stephens, John	N. half 41 & S. half 42	1, L. R. S.	Owner. 3
76	Stephenson, John	Part 49 and 50	1, L. R. S.	Owner. 3
78 J	Swinbank, George	Part 51	1, L. R. S.	Tenant 3
64 J	Stephens, Chas. W.	South half 42	1, L. R. S.	Owner. 3
77	Stephenson, Joseph	Part 51	1, L. R. S.	Owner. 3
326 J	Thorp, John	25	2, H. R. S.	Owner. 1
327 J	Townsend, Thomas	26	2, H. R. S.	Owner. 3
328 J	Townsend, Wm.	27	2, H. R. S.	Owner. 3
329 J	Townsend, Jos., Sr.	28	2, H. R. S.	Owner. 3
373 J	Turner, Edward	29	3, H. R. S.	Owner. 3
374	Turner, Horace	29	3, H. R. S.	Farmer's Son. 3
120 J	Walker, James	33	2, L. R. S.	Tenant. 4
121 J	Walker, John	34	2, L. R. S.	Tenant. 4
123 J	Walker, Ebenezer	35	2, L. R. S.	Owner. 4
237 J	Walker, David, Sr.	31	5, L. R. S. (see sub-div. 4)	Owner. 4
133	Walters, Francis	42	2, L. S. S.	Owner. 3
134	Walters, Edward	42	2, L. R. S.	Farmer's Son 3
200 J	Whitmore, Samuel	38 and 37	3, L. R. S.	Tenant. 4
201 J	Whitmore, Michael	38 and 37	3, L. R. S.	Tenant. 4
287	Whitely, Wm.	30	1, H. R. S.	Owner. 3
132 J	White, John H.	41	2, L. R. S.	Owner. 3
72 J	Wiltse, Adin D.	47	1, L. R. S.	Owner. 3
73 J	Wiltse, Harrison	48	1, L. R. S.	Tenant. 3
81	West, George	Part 51	1, L. R. S.	Tenant. 3
286	Wise, John	29	1, H. R. S.	Farmer's Son. 1
289 J	Wise, Samuel	East half 33	1, H. R. S.	Owner. 1

Revision by me

List of Names added to the printed List, in Polling Sub-Division No. 2, on

Judge,

POLLING SUB-DIVISION No. 2—Continued.

No. on ROLL	NAME.	LOT.	CON. OR STREET.	Post Office.
588 J	Wolfe, Jacob	Part 31	1, L. R. S.	Owner. 4
74 J	Wiltse, Levi	48	1, L. R. S.	Tenant. 2
714	Williamson, Henry	2, Chalks Survey	1, H. R. S.	Tenant. 1
284 J	Yellow, Thomas	28	1, H. R. S.	Owner. 1
129 J	Young, James	38	1, L. R. S.	Owner. 4

PART TWO.—List of Persons Entitled to Vote at Municipal Elections ONLY.

No. on ROLL.	NAME.	LOT.	CON. OR STREET.	Post Office.
720	Campbell, Wm.	V. L. 32 Worsley's s'y	1, H. R. S.	Tenant. 1
284	Dunsmore, Henry	Part 31	7, L. R. S.	Tenant. 2

PART THREE.—List of Persons Entitled to Vote at Elections to the Legislative Assembly ONLY.

No. on ROLL.	NAME.	LOT.	CON OR STREET.	Post Office.
--------------	-------	------	----------------	--------------

NONE.

Revision by me
 List of Names added to the printed List, in Polling Sub-Division No. 2, on
 Judge,
 1882

MUNIC

PART
pal

Comprisin
and t

No on
ROLL

43 J Ail
559 J Al

8 Bel

21 J Bel

6 J Bel

9 J Bel

10 J Bel

22 Bel

15 J Bla

48 J Bo

16 J Br

147 J Bu

41 Bu

42 Bu

165 J Bu

106 J Bu

6 Be

4 J Ba

187 J Be

188 J Br

29 Ca

153 J Ca

581 Ca

180 J Ch

181 Ch

Ch

27 Co

88 Cl

35 J Co

548 J.Co

List of Names added to the printed List, in Polling Sub-Division No. 2, on

Judge,

Revision by me day of 1883.

at a Court holden on the

No.	NAME.	LOT.	SURVEY.	P. O.

VOTERS' LIST—1883.

MUNICIPALITY of the TOWNSHIP of TUCKERSMITH

PART ONE.—List of Persons entitled to Vote at BOTH Municipal Elections and Elections to the Legislative Assembly.

POLLING SUB-DIVISION No. 3.

Comprising the First, Second and Third Concessions, L. R. S., South of the Mill Road, and the Twelfth, Thirteenth, Fourteenth, and Fifteenth Concessions, H. R. S.

No on ROLL	NAME.	LOT.	CON. OR STREET.	Post Office
43 J	Aikenhead, John	23	1, L. R. S.	Owner. 4
559 J	Alexander, John	7	13, H. R. S.	Owner. 6
8	Bell, James	3	1, L. R. S.	Farmer's Son. 7
21 J	Bell, Andrew	12	1, L. R. S.	Owner. 4
6 J	Bell, Robert L.	3	1, L. R. S.	Owner. 7
9 J	Bell, Wm.	4	1, L. R. S.	Owner. 7
10 J	Bell, James	5	1, L. R. S.	Owner. 7
22	Bell, Robert, Sr.	13	1, L. R. S.	Owner. 5
15 J	Blair James	South half 8	1, L. R. S.	Owner. 7
48 J	Boyce, Thomas	27	1, L. R. S.	Owner. 4
16 J	Brown, Caniff	North half 8	1, L. R. S.	Owner. 7
147 J	Buchanan, Alex.	4	3, L. R. S.	Owner. 7
41	Butt, Elin	22 and 22	1, and 2, L. R. S.	Owner. 5
42	Butt, James	22	1, L. R. S.	Farmer's Son. 5
165 J	Butt, John	18	3, L. R. S.	Tenant. 5
106 J	Butt, Wm.	North half 22	2, L. R. S.	Owner. 5
6	Bell, Robert, Jr.	3	1, L. R. S.	Farmer's Son. 7
4 J	Bawden, Wm.	2	1, L. R. S.	Tenant. 8
187 J	Bell, David	28	3, L. R. S.	Owner. 4
188 J	Brownlee, James	29	3, L. R. S.	Tenant. 4
29	Cameron, Rev. H.	Part 16	1, L. R. S.	Owner. 5
153 J	Caldwell, John	South half 8	3, L. R. S.	Owner. 7
581	Cameron, Duncan	{ V. L. 6, 34 V. L. 47, 48, 50	1, Armitage's Survey 1, McDonald's Survey	Owner. 4
180 J	Chapman, Wm.	24 and 24	2, and 3, L. R. S.	Owner. 4
181	Chapman, John	24	3, L. R. S.	Farmer's Son. 4
	Chapman, James	24	3, L. R. S.	Farmer's Son. 4
27	Cooper, Wm., Sr.	Part 16	1, L. R. S.	Owner. 5
88	Clark, Mathew	8	2, L. R. S.	Owner. 7
35 J	Cooper, James	17	1, L. R. S.	Owner. 5
548 J	J. Cooper, Peter	8	12, H. R. S.	Owner. 6

Revision by me

List of Names added to the printed List, in Polling Sub-Division No. 2, on Judge,

day of

1883.

POLLING SUB-DIVISION No. 3—Continued.

No. on ROLL	NAME.	LOT.	CON. OR STREET.	Post Office.
572	Coleman, John	V. L. 11	1, Armitage's Survey	Tenant. 4
548 J	Conner, James	1	13, H. R. S.	Owner. 6
107 J	Copp, Wm.	23	2, L. R. S.	Owner. 4
20 J	Crawford, John	11	1, L. R. S.	Owner. 7
23 J	Cowling, Wm.	12	1, L. R. S.	Tenant. 5
177 J	Chesney, James	22	3, L. R. S.	Owner. 5
40 J	Cudmore, Wm.	21	1, L. R. S.	Owner. 3
150 J	Dalrymple, Wm.	South half 6	3, L. R. S.	Tenant. 7
583 J	Dixon, Wm.	V. L. 4,5, Armstrong sur.	1, L. R. S.	Owner. 4
110	Dallas, James	26	2, L. R. S.	Farmer's Son. 4
560 J	Dalrymple, Robert	1	14, H. R. S.	Owner. 7
167 J	Daymen, Peter	South half 19	3, L. R. S.	Owner. 6
169 J	Daymen, John	North half 19	3, L. R. S.	Owner. 5
170	Daymen, Humphrey	North half 19	3, L. R. S.	Farmer's Son. 5
96 J	Doig, John, Sr.	14	2, L. R. S.	Owner. 5
536	Davey, Wm	1	12, H. R. S.	Owner. 6
94 J	Darling, Thomas	12	2, L. R. S.	Tenant. 5
168	Daymen, Wm.	South half 19	3, L. R. S.	Farmer's Son. 5
97	Doig, Wm..	12	2, L. R. S.	Farmer's Son. 6
640 J	Eyere, Henry	3 and 4	12, H. R. S.	Owner. 6
541	Eyere, Silas	3 and 4	12, H. R. S.	Farmer's Son. 6
542	Eyere, Thomas F.	3 and 4	12, H. R. S.	Farmer's Son. 6
174 J	Elgie, Robert	21	3, L. R. S.	Owner. 4
31	Edgar, Wm.	Part 16	1, L. R. S.	Owner. 5
175	Elgie, Robert, Jr.	21	3, L. R. S.	Farmer's Son. 4
176	Elgie, John Jr.	21	3, L. R. S.	Farmer's Son. 4
86 J	Fairbairn, Elliot	7	2, L. R. S.	Owner. 7
87	Fairbairn, Elliot Jr.,	7	2, L. R. S.	Farmer's Son. 7
182	Fairbairn, Robert	7	2, L. R. S.	Farmer's Son. 7
90 J	Ford, Thomas	South half 9	2, L. R. S.	Owner. 5
91 J	Ford, John	North half 9	2, L. R. S.	Owner. 5
92 J	Ford, Patrick	Part 10	2, L. R. S.	Owner. 5
186 J	Forsyth, Alex. Sr.	Part 27	3, L. R. S.	Owner. 4
185 J	Forsyth, Alex. Jr.	27	3, L. R. S.	Owner. 4
33 J	Grant, Peter	Part 16	1, L. R. S.	Owner. 5
571	Hays, David	{ V. L. 13, and 12, } { Armstrong Survey }	1, L. R. S.	Tenant. 4
95 J	Hefferan, Michael	12	2, L. R. S.	Owner. 5
152 J	Horton, Wm.	Part 7	3, L. R. S.	Owner. 7
34 J	Hunt, Robert	North half 16	1, L. R. S.	Owner. 5
571 J	Horton, John	2	13, H. R. S.	Owner. 8
24 J	Hobbs, John	13	1, L. R. S.	Tenant. 5

Revision by me

List of Names added to the printed List, in Polling Sub-Division No. 3, on

Judge,

POLLING SUB-DIVISION NO. 3—Continued.

No. on ROLL	NAME.	LOT.	CON. OR STREET.	Post Office.
567 J	Imrie, John	1	15, H. R. S.	Owner. 8
85 J	Ingram, George	5	2, L. R. S.	Owner. 7
570 J	Jamieson, James	V. L, 14, 15, 22	1, Armstrong's Survey	Tenant, 4
554	Latta, James	3	13, H. R. S.	Owner. 6
553 J	Latta, Jacob	3	13, H. R. S.	Tenant. 6
82 J	Lang, James	1 and 2	2, L. R. S.	Owner. 8
5 J	Logie, John, Rev.	2	1, L. R. S.	Owner. 8
544 J	Latta, John	5	12, H. R. S.	Tenant. 6
578 J	Marks, Robert W.	V. L. 2	1, Armstrong's Survey	Owner. 4
30 J	Mellis, Robert	Part 16	1, L. R. S.	Owner. 5
568 J	Mitchell, Valentine	2	15, H. R. S.	Owner. 8
38 J	Monteith, Alex.	19	1, L. R. S.	Owner. 5
39 J	Mulholland, James	20	1, L. R. S.	Owner. 5
115	Munro, Thomas	29	2, L. R. S.	Owner. 4
1	Murray, James	1	1, L. R. S.	Owner. 8
2	Murray, John	1	1, L. R. S.	Farmer's Son. 8
116	Munroe, Alexander	29	2, L. R. S.	Farmer's Son. 4
119	Munro, John	30	2, L. R. S.	Farmer's Son. 4
117	Munro, Colin	29	2, L. R. S.	Farmer's Son. 4
141 J	McDonald, Arch.	South half 2	3, L. R. S.	Owner. 8
142 J	McDonald, James	North half 2	3, L. R. S.	Owner. 8
11	McArthur, R., Sr.	6	1, L. R. S.	Owner. 7
190 J	McCartney, Alex.	30	3, L. R. S.	Owner. 4
103 J	McDonald, John	19	2, L. R. S.	Owner. 5
140 J	McDonald, Alex.	1	3, L. R. S.	Owner. 8
164 J	McDougall, Wm.	17	3, L. R. S.	Tenant. 5
158 J	McFarlane, Duncan	11	3, L. R. S.	Owner. 5
456 J	McFarlane, James	South half 10	3, L. R. S.	Owner. 5
566 J	McFarlane, John	5	14, H. R. S.	Owner. 7
161 J	McGregor, Thomas	14	3, L. R. S.	Owner. 5
162 J	McGregor, John	15	3, L. R. S.	Owner. 5
163 J	McGregor, Arch.	16	3, L. R. S.	Owner. 5
576 J	McIntosh, David	V. L. 3, 8, 9	1, Armstrong's Survey	Owner. 4
575	McKay, Donald	V. L. 32 and 33	1, Armstrong's Survey	Owner. 4
99	McKay, Angus	16	2, L. R. S.	Owner. 5
100 J	McKay, George T.	16	2, L. R. S.	Tenant. 6
108 J	McKenzie, Simon	25	2, L. R. S.	Owner. 4
12 J	McLaren, John	South half 7	1, L. R. S.	Owner. 7
13 J	McLaren, Robert	North half 7	1, L. R. S.	Owner. 7
26 J	McLean, David	14 and 15	1, L. R. S.	Owner. 5
36	McLean, James	18	1, L. R. S. (see sub-div. 2)	Owner. 5
37	McLean, David	18	1, L. R. S.	Farmer's Son. 5
98 J	McLean, James	South half 15	2, L. R. S.	Owner. 5

Revision by me

List of Names added to the printed List, in Polling Sub-Division No. 3, on

Judge,

1900

No. on
ROLL

- 101 J M
- 547 J M
- 557 J M
- 558 M
- 111 J M
- 112 M
- 46 J M
- 183 J M
- 537 J M
- 14 M
- 25 J M
- 179 M
- 539 J M
- 538 J M
- 552 J M

- 577 C

- 550 J
- 45 J
- 104 J
- 105 J
- 189 J

- 47 J
- 160 J
- 543 J

- 580
- 545 J
- 166 J
- 555 J
- 19 J
- 44 J
- 93 J
- 173 J
- 171 J
- 172
- 556
- 17 J
- 18
- 151 J
- 157 J
- 146 J
- 562 J
- 143 J
- 144 J

List of Names added to the printed List, in Polling Sub-Division No. 3, on

Revision by me Judge,

at a Court holden on the day of 1883.

No.	NAME.	LCT.	SURVEY.	P. O.

POLLING SUB-DIVISION NO. 3—Continued.

No. on ROLL	NAME.	LOT.	CON. OR STREET.	Post Office.
101 J	McLean, John	17	2, L. S. S.	Owner. 5
547 J	McLean, Robert	8	12, H. R. S.	Owner. 5
557 J	McLean, Duncan	6	12, H. R. S.	Owner. 6
558	McLean, Daniel	6	12, H. R. S.	Farmer's Son. 6
111 J	McLeod, Roderick	28	2, L. R. S.	Owner. 4
112	McLeod, George	28	2, L. R. S.	Farmer's Son. 4
46 J	McMillan, Wm.	26	1, L. R. S.	Owner. 4
183 J	McMillan, Miles	25	3, L. R. S.	Owner. 4
537 J	McTaggart, Nelson	Part 1	12, H. R. S.	Owner. 6
14	McLaren, Robt. Jr.	7	1, L. R. S.	Farmer's Son. 4
25 J	McNevin, John	Part 13 and 14	1, L. R. S.	Tenant. 5
179	McNaughton, John	23	3, L. R. S.	Farmer's Son. 4
539	Newall, James	2	12, H. R. S.	Farmer's Son. 6
538 J	Newall, Robert	2	12, H. R. S.	Owner. 6
552	Nichols, Thomas	Part 1	13, H. R. S.	Owner. 6
577	O'Neil, Wm.	3, Armstrong's Survey	1, L. R. S.	Owner. 4
550	Parish, James	Part of 1	13, H. R. S.	Owner. 6
45 J	Paterson, James	25	1, L. R. S.	Owner. 4
104 J	Plewes, George	21	2, L. R. S.	Owner. 5
105	Plewes, Wm. T.	21	2, L. R. S.	Farmer's Son. 5
189 J	Plumstaël, Henry	29	3, L. R. S.	Owner. 4
47	Ross, John, Rev.	Part 27	1, L. R. S.	Owner. 4
160 J	Robertson, Thomas	13	3, L. R. S.	Owner. 5
543 J	Robertson, Peter	Part 4	12, H. R. S.	Owner. 6
580	Sellars, Ford W.	V. L. 7	1, Armstrong's Survey	Tenant. 4
545 J	Scott, John	5	12, H. R. S.	Owner. 7
166 J	Sellars, James	18	3, L. R. S.	Owner. 5
555 J	Shepherd, John	4	13, H. R. S.	Owner. 6
19 J	Smillie, Benjamin	10	1, L. R. S.	Owner. 7
44 J	Smillie, James	24	1, L. R. S.	Owner. 4
93 J	Smillie Samuel	11	2, L. R. S.	Owner. 5
173 J	Sproat, Wm.	20	3, L. R. S.	Farmer's Son. 5
171 J	Sproat, James	20	3, L. R. S.	Owner. 5
172	Sproat, Alex.	20	3, L. R. S.	Farmer's Son. 5
556	Stewart, Donald	East half 5	13, H. R. S.	Owner. 6
17 J	Stewart, John	9	1, L. R. S.	Owner. 7
18	Stewart, Alex.	9	1, L. R. S.	Farmer's Son. 7
151 J	Stewart, Walter	North half 6	3, L. R. S.	Owner. 7
157 J	Stewart, James	12	3, L. R. S.	Owner. 5
146 J	Stoneman, Wm.	3	3, L. R. S.	Owner. 7
562 J	Squier, George	3	14, H. R. S.	Tenant. 8
143 J	Short, John	3	3, L. R. S.	Tenant. 6
144 J	Short, Edmond J.	3	3, L. R. S.	Tenant. 7

Revision by me

List of Names added to the printed List, in Polling Sub-Division No. 3, on

Judge,

No. on ROLL
 145 J
 51 J
 563 J
 564
 569
 154 J
 89 J
 665
 549 J
 149
 49 J
 83 J
 155
 84
 50 J
 574
 PAI
 No. on ROLL
 551
 573
 3
 PAI
 No. on ROLL

List of Names added to the printed List, in Polling Sub-Division No. 3, on

Revision by me _____ Judge,

at a Court holden on the _____ day of _____ 1883.

No.	NAME.	LOT.	SURVEY.	P. O.

POLLING SUB-DIVISION No. 3--Continued.

No. on ROLL	NAME.	LOT.	CON. OR STREET.	Post Office.
145 J	Short, Jabez	3	3, L. R. S.	Tenant. 7
51 J	Turner, Robert J.	Part 30	1, L. R. S.	Owner. 4
563 J	Traquair, John	4	14, H. R. S.	Owner. 7
564	Traquair, James	4	14, H. R. S.	Farmer's Son. 7
569	Traquair, Wm.	3	15, H. R. S.	Owner. 7
154 J	Tremeer, Wm.	North half 8	3, L. R. S.	Tenant. 7
89 J	Trenner, Thomas	South half 9	2, L. R. S.	Tenant 7
665	Traquair, Robert	4	14, H. R. S.	Farmer's Son. 8
549 J	Varley, Robert	South half 2	13, H. R. S.	Owner. 6
149	Westcott, Chris.	5	3, L. R. S.	Owner. 7
49 J	Woodley, Thomas	28	1, L. R. S.	Owner. 4
83 J	Wood, John	4	2, L. R. S.	Owner. 7
155	Wood, Andrew	9	3, L. R. S.	Owner. 7
84	Wood, John Jr.	4	2, L. R. S.	Farmer's Son. 7
50 J	Young, John	26	1, L. R. S.	Owner. 4
574	Young, George W.	V. L. 30 and 31	1, Armstrong's Survey	Tenant. 4

PART TWO.—List of Persons Entitled to Vote at Municipal Elections ONLY.

No. on ROLL	NAME.	LOT.	CON. OR STREET.	Post Office
551	Lattta, George	Part 1	13, H. R. S.	6
573	McEwen, Hugh	V. L. 29	1, Armstrong's Survey	Owner. 4
3	Thompson, Bernard	Part 2	1, L. R. S.	Owner. 8

PART THREE.—List of Persons Entitled to Vote at Elections to the Legislative Assembly ONLY.

No. on ROLL	NAME.	LOT.	CON OR STREET.	Post Office
-------------	-------	------	----------------	-------------

NONE

Revision by me

List of Names added to the printed List, in Polling Sub-Division No. 3, on

Judge,

MU
PA

Com

No. of
ROLL

- 458
- 413
- 472
- 414
- 216
- 459
- 502
- 225
- 226
- 460
- 501
- 422
- 437
- 242
- 415
- 389
- 388
- 469
- 423
- 461
- 435
- 490
- 438
- 504
- 527
- 204
- 528
- 468

*List of Names added to the printed List, in Polling Sub-Division No. 3, on
Revision by me _____ Judge,
at a Court holden on the _____ day of _____ 1888.*

No.	NAME.	EQT.	SURVEY.	P. O.

VOTERS' LIST—1883.

MUNICIPALITY of the TOWNSHIP of TUCKERSMITH

PART ONE.—List of Persons entitled to Vote at BOTH Municipal Elections and Elections to the Legislative Assembly.

POLLING SUB-DIVISION No. 4.

Comprising the Fifth, Sixth, Seventh, Eighth, Ninth, Tenth, and Eleventh Concessions, H. R. S., and that part of the Fourth, Fifth, Sixth, and Seventh Concessions, L. R. S., South of the Mill Road.

No. on ROLL	NAME.	LOT.	CON. OR STREET.	Post Office
458 J	Allan, Wm.	8	7, H. R. S.	Owner. 2
413 J	Archibald, Andrew	5	5, H. R. S.	Owner. 2
472 J	Atkinson, Joseph	3	8, H. R. S.	Tenant. 2
414	Archibald, And. Jr.	5	5, H. R. S.	Farmer's Son. 2
216 J	Brownlee, George	23	4, L. R. S.	Owner. 2
459 J	Beatty, Samuel	9	7, H. R. S.	Owner. 2
502 J	Brown, Neil	9	9, H. R. S.	Owner. 2
225 J	Brock, Robert	29	4, L. R. S.	Owner. 4
226 J	Brock, George	29	4, L. R. S.	Owner. 4
460	Beatty, Roland	9	7, H. R. S.	Farmer's Son. 2
501 J	Burns, Wm.	8 West half 9	9, H. R. S.	Owner.
422 J	Cameron, James	13	5, H. R. S.	Owner. 2
437	Campbell, John	8	6, H. R. S.	Owner. 2
242 J	Cameron, John	30	6 L. R. S.	Owner. 2
415 J	Chesney, Wm	6	5, H. R. S.	Tenant. 2
389 J	Chesney, Hugh	8	5, H. R. S.	Occupant. 2
388 J	Chesney, James	8	5, H. R. S.	Occupant. 2
469 J	Clark, Richard	West half 13	7, H. R. S.	Owner. 2
423 J	Coleman, Robert	14	5, H. R. S.	Owner. 2
461 J	Cumming, James	10	7, H. R. S.	Owner. 2
435 J	Cowan, David	East half 7	6, H. R. S.	Tenant. 2
490 J	Cumming, Wm.	14	8, H. R. S.	Owner. 2
438 J	Campbell, Wm.	8	6, H. R. S.	Owner. 2
504 J	Dobie, John	Part 11	9, H. R. S.	Owner. 2
527 J	Dobson, George	6	11, H. R. S.	Owner. 6
204 J	Doig, John, Jr.	15	4, L. R. S.	Owner. 5
528	Dobson, Isaac	6	11, H. R. S.	Farmer's Son. 6
468 J	Edwards, James	East half 13	7, L. R. S.	Owner. 2

Revision by me

List of Names added to the printed list, in Polling Sub-Division No. 2, on

Judge,

POLLING SUB-DIVISION NO. 4- Continued

No. on ROLL	NAME.	LOT.	CON. OR STREET.	Post Office.
535 J	Elder, Wm.	} 9 2 3	11, H. R. S. }	Owner. 6
494 J	Elgie, Wm.		10, H. R. S. }	Owner. 2
			9, H. R. S.	
492 J	Ferguson, David	1	9, H. R. S.	Owner. 2
530 J	Fisher, Joseph	8	11, H. R. S.	Owner. 5
505 J	Finlayson, Wm.	12	9, H. R. S.	Owner. 2
224 J	Fotheringham, Wm.	27 and North half 26	4, L. R. S.	Owner. 4
231 J	Gemmell, James	26	5, L. R. S.	Owner. 2
221	Gordon, Angus	North half 25 and 26	4, L. R. S.	Owner. 4
222	Gordon, Wm.	North half 25	4, L. R. S.	Farmer's Son. 4
223	Gordon, Alex.	North half 25	4, L. R. S.	Farmer's Son. 4
536 J	Hay, Robert	East half 7	6, H. R. S.	Owner. 2
434 J	Hudson, Wm.	North half 6	6, H. R. S.	Tenant. 2
446 J	Houston, James	13	6, H. R. S.	Owner. 2
447	Houston, Sam. G.	13	6, H. R. S.	Farmer's Son. 2
500 J	Hunter, Simon	8 and West half 9	9, H. R. S.	Tenant. 6
434 J	Hyslop, John	3	6, H. R. S.	Owner. 2
424 J	Keating, Patrick	North half 6	6, H. R. S.	Owner. 2
428 J	Keating, Pat. Jr.	East half 4	6, H. R. S.	Owner. 2
456 J	Keefe, Michael	6	7, H. R. S.	Owner. 6
498 J	Kennedy, Angus	East half 7	9, H. R. S.	Tenant. 2
499 J	Kennedy, Neil	East half 7	9, H. R. S.	Tenant. 2
503 J	Kelly, Peter	10	9, H. R. S.	Owner. 2
482 J	Kyle, Wm	Part 10	8, H. R. S.	Owner. 2
425	Keating, Stephen	South half 1	6, H. R. S.	Owner. 1
426	Keating, Joseph	South half 1	6, H. R. S.	Farmer's Son. 1
427	Keating, James	South half 1	6, H. R. S.	Farmer's Son. 1
495 J	Kinsman, Wm.	4 and 5	9, H. R. S.	Tenant. 2
432 J	Laidlaw, George	5	6, H. R. S.	Owner. 2
419 J	Leatherland, Robt	11	5, H. R. S.	Owner. 2
420	Leatherland, Wm. J.	11	5, H. R. S.	Farmer's Son. 2
470 J	Love, John	14	7, H. R. S.	Owner. 2
487 J	Manson, David	12	8, H. R. S.	Owner. 2
220 J	Mason, Henry	South half 25	4, L. R. S.	Owner. 4
484 J	Moore, Peter	West half 10	8, H. R. S.	Owner. 2
477 J	Mundell, Wm. S.	7	8, H. R. S.	Owner. 2
521 J	Murdie, Michael	2	11, H. R. S.	Owner. 6
478	Mundell, Wm.	8	8, H. R. S.	Farmer's Son. 2
453 J	McBride, Thomas	2	7, H. R. S.	Owner. 2
430 J	McConnell, John	West half 4	6, H. R. S.	Tenant. 1

Revision by me

List of Names added to the printed List, in Polling Sub-Division No. 4, on

Judge.

No. on
ROLL.

454 J
236
235
451 J
506 J
452
523 J
529 J
234 J
475
476
474 J
489 J
507 J
515
516
517
518 J
207 J
206 J
209 J
216
217 J
509 J
510 J
524 J
525
526
240
241
466
497 J
513 J
514
455 J
465 J
218
214 J
511 J
443 J
219
486 J
421 J
410 J
488 J
429 J

List of Names added to the printed List, in Polling Sub-Division No. 4, on

Revision by me _____ Judge,
at a Court holden on the _____ day of _____ 1882.

No.	NAME.	LOT.	SURVEY.	P. O.

POLLING SUB-DIVISION NO. 4- Continued.

No. on ROLL.	NAME.	LOT.	CON. OR STREET.	Post Office.
454 J	McBride, Michael	West half 4	7, H. R. S.	Owner. 2
236	McCaa, Wm.	Part 27	5, L. R. S.	Owner. 4
235	McCaa, Alex.	28	5, L. R. S.	Owner. 4
451 J	McConnell, Patrick	1	7, H. R. S.	Owner. 2
506 J	McDonald, Duncan	1	10, H. R. S.	Owner. 6
452	McConnell, James	1	7, H. R. S.	Farmer's Son. 2
523 J	McDonald, Donald	West half 4	11, H. R. S.	Owner. 6
529 J	McGregor, Duncan	7	11, H. R. S.	Owner. 6
234 J	McCaa, John	28	5, L. R. S.	Tenant 4
475	McKay, Alex.	South half 6	8, H. R. S.	Owner. 2
476	McKay, Peter	South half 6	8, H. R. S.	Farmer's Son. 2
474 J	McKay, John	West half 4	8, H. R. S.	Owner. 2
489 J	McKay, Wm.	West half 13	8, H. R. S.	Owner. 2
507 J	McKay, Alex.	3	10, H. R. S.	Owner. 6
515	McKay, John	8	10, H. R. S.	Owner. 2
516	McKay, Wm.	8	10, H. R. S.	Farmer's Son. 6
517	McKay, Donald	8	10, H. R. S.	Farmer's Son. 6
518 J	McKay, Peter	West half 9	10, H. R. S.	Owner. 6
207 J	McKay, Donald	North half 17	4, L. R. S.	Owner. 5
206 J	McKay, George	South half 17	4, L. R. S.	Owner. 5
209 J	McKay, James	North half 19	4, L. R. S.	Owner. 2
216	McKay, John	North half 19	4, L. R. S.	Farmer's Son. 2
217 J	McKay, Hugh	24	4, L. R. S.	Owner. 4
509 J	McKinnon, Alex.	East half 5	10, H. R. S.	Owner. 6
510 J	McKinnon, Duncan	West half 5	10, H. R. S.	Owner. 6
524 J	McKinnon, Donald	5	11, H. R. S.	Owner. 6
525	McKinnon, John	5	11, H. R. S.	Farmer's Son. 6
526	McKinnon, Don. Jr.	5	11, H. R. S.	Farmer's Son. 6
240	McLean, Robert	29	6, H. R. S.	Owner. 2
241	McLean, John	29	6, H. R. S.	Farmer's Son. 2
466	McLoy, John, Sr.	East half 12	7, H. R. S.	Owner. 2
497 J	McLoy, John, Jr.	East half 6	9, H. R. S.	Owner. 2
513 J	McMillan, Hugh	7	10, H. R. S.	Owner. 6
514	McMillan, Daniel	7	10, H. R. S.	Farmer's Son. 6
455 J	McNaughton, Wm.	3	7, H. R. S.	Owner. 2
465 J	McLoy, Wm.	East half 12	7, H. R. S.	Tenant. 2
218	McKay, Robert	24	4, L. R. S.	Farmer's Son. 2
214 J	McQueen, James	North half 22	4, L. R. S.	Owner. 4
511 J	McLoy, David	6	10, H. R. S.	Tenant. 6
443 J	McKnight, Hugh	12	6, H. R. S.	Owner. 2
219	McKay, Malcolm	24	4, L. R. S.	Farmer's Son. 4
486 J	McTavish, James	11	8, H. R. S.	Owner. 2
421 J	Nicholson, Alex.	12	5, H. R. S.	Owner. 2
410 J	Nicholson, Wm.	2	5, H. R. S.	Tenant. 2
488 J	Nichol, Alex.	East half 13	8, H. R. S.	Owner. 2
429 J	O'Brien, David	2	6, H. R. S.	Owner. 2

Revision by me

List of Names added to the printed List, in Polling Sub-Division No. 4, on

Judge,

POLLING SUB-DIVISION No. 4-- Continued.

No. on ROLL.	NAME.	LOT.	CON. OR STREET.	Post Office.
491 J	Patrick, Andrew	1	9, H. R. S.	Tenant. 2
481 J	Payne, David	West half 9	8, H. R. S.	Owner. 2
412 J	Pickard, James	4	5, H. R. S.	Owner. 2
522 J	Pybus, Henry	3	11, H. R. S.	Tenant. 5
508 J	Pybus, John	4	10, H. R. S.	Tenant. 5
431 J	Quinlan, James	East half 4	7, H. R. S.	Tenant. 2
418 J	Reinke, John	10	5, H. R. S.	Owner. 2
450 J	Riely, Benjamin	West half 14	6, H. R. S.	Owner. 2
233	Rouat, David	27	5, L. R. S.	Farmer's Son. 4
534 J	Robb Charles	10	11, H. R. S.	Owner. 5
483 J	Robinson, Robert	East half 10	8, H. R. S.	Owner. 2
229 J	Ross, Wm.	Part 24	5, L. R. S.	Owner. 4
462	Scott, Wm. Sr.	11	7, H. R. S.	Owner. 2
463 J	Scott, Wm. Jr.	West half 12	7, H. R. S.	Owner. 2
464 J	Scott, Matthew	West half 12	7, H. R. S.	Owner. 2
519 J	Sinclair, John	10	10, H. R. S.	Owner. 5
520 J	Sinclair, Wm.	1	11, H. R. S.	Tenant. 6
473 J	Sillery, Wm. J.	East half 4	8, H. R. S.	Owner. 2
531 J	Simpson, Thomas	Part 9	11, H. R. S.	Owner. 5
532 J	Simpson, James	Part 9	11, H. R. S.	Owner. 5
533 J	Simpson, Robert	Part 9	11, H. R. S.	Owner. 5
485	Smith, Wm.	Part 11	9, H. R. S.	Owner. 2
411 J	Sproat John Jr.	3	5, H. R. S.	Tenant. 2
442 J	Sproat Wm. Sr.	10	6, H. R. S.	Owner. 2
208 J	Sproat, George	18	4, L. R. S.	Tenant. 2
444 J	Sproat, Alex.	11	6, H. R. S.	Owner. 2
440 J	Story, Andrew	West half 9	6, H. R. S.	Owner. 6
441	Story, John	West half 9	6, H. R. S.	Farmer's Son. 2
439 J	Strong, George	East half 9	6, H. R. S.	Owner. 2
471 J	Story, George	1	8, H. R. S.	Tenant. 2
496 J	Traquair, John	4 and 5	9, H. R. S.	Tenant, 2
512 J	Templeton, John	6	10, H. R. S.	Owner. 6
448 J	Taylor, James	East half 14	6, H. R. S.	Owner. 2
480 J	Torry, Alex.	West half 9	8, H. R. S.	Tenant. 2
446	Taylor, John	East half 14	6, H. R. S.	Farmer's Son. 2
205 J	Upshall, Charles	16	4, L. R. S.	Owner. 5
238	Walker, John, Sr.	East half 30	4, L. R. S.	Owner. 4
239	Walker, George	30	5, L. R. S.	Owner. 4
232	Walker, John, Jr.	30	5, L. R. S.	Farmer's Son. 4
416	Ward, Matthew	9	5, H. R. S.	Owner. 2
409 J	Williams, Michael	1	5, H. R. S.	Owner. 2
457 J	Wright, Wm.	West half 7	7, H. R. S.	Tenant 2

List of Names added to the printed List, in Polling Sub-Division No. 4, on

Revision by me

Inde

No. on
ROLL

417
467 J
479 J

PAI

No. on
O.F.L.

PAI

No. on
R. L. L.

Mun

Tucke
of the
the la
electi
stitut
titled
A.
if any
to ha

Da

List of Names added to the printed List, in Polling Sub-Division No. 4, on
Revision by me _____ Judge,
at a Court holden on the _____ day of _____ 1883.

No. 20773	NAME.	LOT.	SURVEY.	P. O.

POLLING SUB-DIVISION No. 4- Continued.

No. on ROLL.	NAME.	LOT.	CON. OR STREET.	Post Office.
417	Ward, Joseph	9	5, H. R. S.	Farmer's Son 2
467 J	Winter, Robert	13	7, H. R. S.	Tenant. 1
479 J	Whitehead, Andrew	East half 9	8, H. R. S.	Owner. 2

PART TWO.—List of Persons Entitled to Vote at Municipal Elections ONLY.

No. on ROLL.	NAME.	LOT.	CON. OR STREET.	Post Office.
--------------	-------	------	-----------------	--------------

PART THREE.—List of Persons Entitled to Vote at Elections to the Legislative Assembly ONLY.

No. on ROLL.	NAME.	LOT.	CON OR STREET.	Post Office.
--------------	-------	------	----------------	--------------

NONE

The number of persons qualified to serve as Jurors in this Municipality, in 1883, is Four Hundred and Twenty-one (421).

WILLIAM McCONNELL, CLERK.

I, WILLIAM McCONNELL, Clerk of the Municipality of Tuckersmith, in the County of Huron, do hereby certify that parts of One and Three, of the within list, constitute a correct list for the year 1883 of all persons appearing by the last revised Assessment Roll of the said Municipality, to be entitled to vote at elections for members of the Legislative Assembly, and that parts One and Two constitute a correct list for said year of all persons appearing by the said Roll to be entitled to vote at Municipal elections in said Municipality.

And I hereby call upon all electors to examine the said list, and if any omissions or other errors are perceived therein to take immediate proceedings to have the said errors corrected according to law.

Dated this 10th day of July, 1883.

WILLIAM McCONNELL,

TOWNSHIP CLERK, Seaforth P. O.

Revision by me

List of Names added to the printed List, in Polling Sub-Division No. 4, on

Judge

List of Names added to the printed List, in Polling Sub-Division No. 4, on
Revision by me _____ *Judge,*
at a Court holden on the _____ *day of* _____ *1883.*

No.	NAME.	LOT.	SURVEY.	P. O.

VOTERS' LIST—1883.

I,

..... Judge

of the County Court of the County of Huron, pursuant to the Eighth Section of
"The Voters' List Act of 1876," do hereby certify that the within is a corrected copy
of the List of Voters for the year 1883, received by me from the Clerk of the Muni-
cipality of the Township of Tuckersmith, according to my revision and correction
thereof, pursuant to the provisions of the said Act.

Dated at the.....of.....

in the said County, this.....day of.....

.....1883.

*Revision by me
List of Names added to the printed List, in Polling Sub-Division No. 4, on*

