



**CIHM/ICMH  
Microfiche  
Series.**

**CIHM/ICMH  
Collection de  
microfiches.**



**Canadian Institute for Historical Microreproductions / Institut canadien de microreproductions historiques**

**© 1984**

Technical and Bibliographic Notes/Notes techniques et bibliographiques

The Institute has attempted to obtain the best original copy available for filming. Features of this copy which may be bibliographically unique, which may alter any of the images in the reproduction, or which may significantly change the usual method of filming, are checked below.

L'Institut a microfilmé le meilleur exemplaire qu'il lui a été possible de se procurer. Les détails de cet exemplaire qui sont peut-être uniques du point de vue bibliographique, qui peuvent modifier une image reproduite, ou qui peuvent exiger une modification dans la méthode normale de filmage sont indiqués ci-dessous.

- Coloured covers/  
Couverture de couleur
- Covers damaged/  
Couverture endommagée
- Covers restored and/or laminated/  
Couverture restaurée et/ou pelliculée
- Cover title missing/  
Le titre de couverture manque
- Coloured maps/  
Cartes géographiques en couleur
- Coloured ink (i.e. other than blue or black)/  
Encre de couleur (i.e. autre que bleue ou noire)
- Coloured plates and/or illustrations/  
Planches et/ou illustrations en couleur
- Bound with other material/  
Relié avec d'autres documents
- Tight binding may cause shadows or distortion along interior margin/  
La reliure serrée peut causer de l'ombre ou de la distortion le long de la marge intérieure
- Blank leaves added during restoration may appear within the text. Whenever possible, these have been omitted from filming/  
Il se peut que certaines pages blanches ajoutées lors d'une restauration apparaissent dans le texte, mais, lorsque cela était possible, ces pages n'ont pas été filmées.
- Additional comments:/  
Commentaires supplémentaires:

- Coloured pages/  
Pages de couleur
- Pages damaged/  
Pages endommagées
- Pages restored and/or laminated/  
Pages restaurées et/ou pelliculées
- Pages discoloured, stained or foxed/  
Pages décolorées, tachetées ou piquées
- Pages detached/  
Pages détachées
- Showthrough/  
Transparence
- Quality of print varies/  
Qualité inégale de l'impression
- Includes supplementary material/  
Comprend du matériel supplémentaire
- Only edition available/  
Seule édition disponible
- Pages wholly or partially obscured by errata slips, tissues, etc., have been refilmed to ensure the best possible image/  
Les pages totalement ou partiellement obscurcies par un feuillet d'errata, une pelure, etc., ont été filmées à nouveau de façon à obtenir la meilleure image possible.

This item is filmed at the reduction ratio checked below/  
Ce document est filmé au taux de réduction indiqué ci-dessous.

10X	12X	14X	16X	18X	20X	22X	24X	26X	28X	30X	32X
<input type="checkbox"/>	<input type="checkbox"/>	<input type="checkbox"/>	<input type="checkbox"/>	<input type="checkbox"/>	<input type="checkbox"/>	<input type="checkbox"/>	<input type="checkbox"/>	<input type="checkbox"/>	<input type="checkbox"/>	<input type="checkbox"/>	<input checked="" type="checkbox"/>

The copy filmed here has been reproduced thanks to the generosity of:


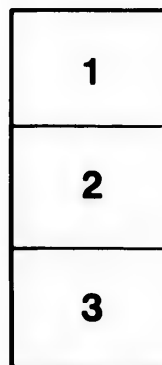
Library Division  
Provincial Archives of British Columbia

The images appearing here are the best quality possible considering the condition and legibility of the original copy and in keeping with the filming contract specifications.

Original copies in printed paper covers are filmed beginning with the front cover and ending on the last page with a printed or illustrated impression, or the back cover when appropriate. All other original copies are filmed beginning on the first page with a printed or illustrated impression, and ending on the last page with a printed or illustrated impression.

The last recorded frame on each microfiche shall contain the symbol  $\rightarrow$  (meaning "CONTINUED"), or the symbol  $\nabla$  (meaning "END"), whichever applies.

Maps, plates, charts, etc., may be filmed at different reduction ratios. Those too large to be entirely included in one exposure are filmed beginning in the upper left hand corner, left to right and top to bottom, as many frames as required. The following diagrams illustrate the method:



L'exemplaire filmé fut reproduit grâce à la générosité de:

Library Division  
Provincial Archives of British Columbia

Les images suivantes ont été reproduites avec le plus grand soin, compte tenu de la condition et de la netteté de l'exemplaire filmé, et en conformité avec les conditions du contrat de filmage.

Les exemplaires originaux dont la couverture en papier est imprimée sont filmés en commençant par le premier plat et en terminant soit par la dernière page qui comporte une empreinte d'impression ou d'illustration, soit par le second plat, selon le cas. Tous les autres exemplaires originaux sont filmés en commençant par la première page qui comporte une empreinte d'impression ou d'illustration et en terminant par la dernière page qui comporte une telle empreinte.

Un des symboles suivants apparaîtra sur la dernière image de chaque microfiche, selon le cas: le symbole  $\rightarrow$  signifie "A SUIVRE", le symbole  $\nabla$  signifie "FIN".


Les cartes, planches, tableaux, etc., peuvent être filmés à des taux de réduction différents. Lorsque le document est trop grand pour être reproduit en un seul cliché, il est filmé à partir de l'angle supérieur gauche, de gauche à droite, et de haut en bas, en prenant le nombre d'images nécessaire. Les diagrammes suivants illustrent la méthode.

errata  
to

pelure.  
on à









NW

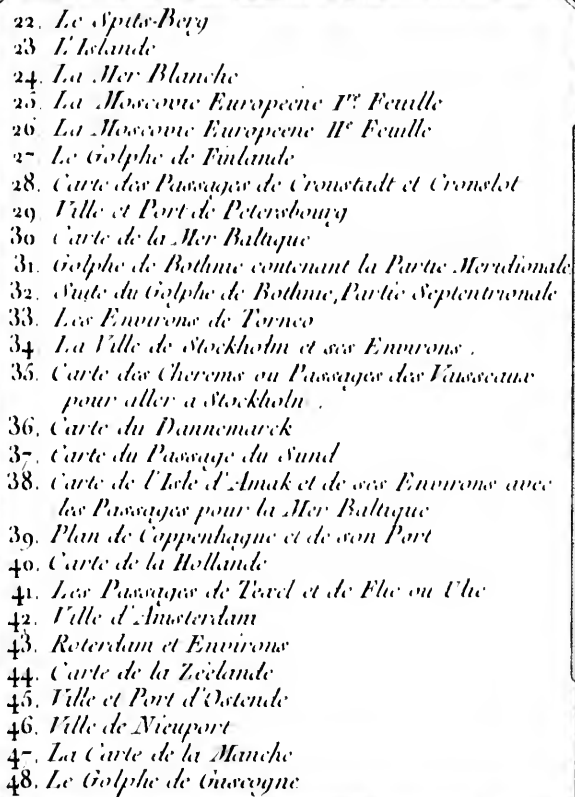
Q2

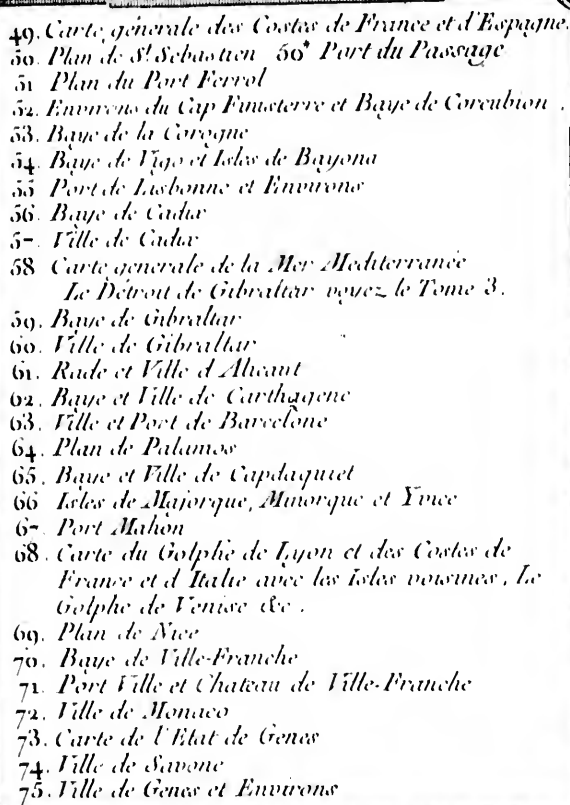
LAMP

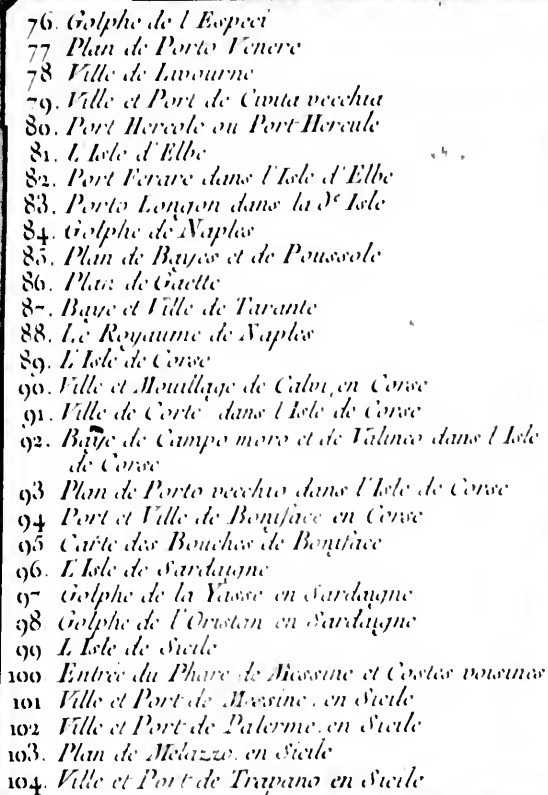
v.A.

Table des Cartes et Plans du  
Quatrieme Volume  
*EUROPE*

1. *Carte générale de l'Europe*
2. *Carte des Isles Britanniques*
3. *Carte de l'Angleterre*
4. *Les Entrées de la Tamise*
5. *Plan de la Ville de Londres et Environs*
6. *L'Isle de Wight .et Costes voisines*
7. *Portsmouth et Environs*
8. *Isle de Portsmy, Ville et Havre de Portsmouth*
9. *Port de la Rye*
10. *Baye et Port de Plymouth*
11. *Ville et Citadelle de Plymouth*
12. *Plan d'Yarmouth et Costes voisines*
13. *Carte de l'Ecosse*
14. *Le Golphe d'Edimbourg*
15. *Les Isles Orcades*
16. *Les Isles de Schetland*
17. *L'Irlande*
18. *Plan de la Ville de Dublin*
19. *Port et Ville de Kingsail*
20. *Plan de la Ville de Galloway et ses Environs*
21. *Norwege Suede et Laponie*

- 
22. *Le Spitz-Berg*
  23. *L'Islande*
  24. *La Mer Blanche*
  25. *La Moscovie Europeene I<sup>re</sup> Feuille*
  26. *La Moscovie Europeene II<sup>e</sup> Feuille*
  27. *Le Golphe de Finlande*
  28. *Carte des Passages de Cronstadt et Cronshot*
  29. *Ville et Port de Petersbourg*
  30. *Carte de la Mer Baltique*
  31. *Golphe de Bothnie contenant la Partie Meridionale*
  32. *Suite du Golphe de Bothnie, Partie Septentrionale*
  33. *Les Environs de Torneo*
  34. *La Ville de Stockholm et ses Environs .*
  35. *Carte des Cherens ou Passages des Färiscaux  
pour aller a Stockholm .*
  36. *Carte du Dannemarck*
  37. *Carte du Passage du Sund*
  38. *Carte de l'Isle d'Amak et de ses Environs avec  
les Passages pour la Mer Baltique*
  39. *Plan de Coppenhague et de son Port*
  40. *Carte de la Hollande*
  41. *Les Passages de Texel et de Flie ou Uhe*
  42. *Ville d'Amsterdam*
  43. *Roterdam et Environs*
  44. *Carte de la Zeelande*
  45. *Ville et Port d'Ostende*
  46. *Ville de Nieuport*
  47. *La Carte de la Manche*
  48. *Le Golphe de Gascogne*


- 
49. *Carte générale des Costes de France et d'Espagne.*  
 50. *Plan de S<sup>t</sup>. Sebastien 50<sup>e</sup> Port du Passage*  
 51. *Plan du Port Ferrol*  
 52. *Environs du Cap Finisterre et Baye de Coreubion .*  
 53. *Baye de la Corogne*  
 54. *Baye de Vigo et Isles de Bayona*  
 55. *Port de Lisbonne et Environs*  
 56. *Baye de Cadix*  
 57. *Ville de Cadix*  
 58. *Carte générale de la Mer Méditerranée*  
*Le Détroit de Gibraltar voyez le Tome 3.*  
 59. *Baye de Gibraltar*  
 60. *Ville de Gibraltar*  
 61. *Rade et Ville d'Alicant*  
 62. *Baye et Ville de Carthagene*  
 63. *Ville et Port de Barcelone*  
 64. *Plan de Palamos*  
 65. *Baye et Ville de Capdaquet*  
 66. *Isles de Majorque, Minorque et Yvice*  
 67. *Port Mahon*  
 68. *Carte du Golphe de Lyon et des Costes de*  
*France et d'Italie avec les Isles voisines, Le*  
*Golphe de Venise &c .*  
 69. *Plan de Nice*  
 70. *Baye de Ville-Franche*  
 71. *Port Ville et Chateau de Ville-Franche*  
 72. *Ville de Monaco*  
 73. *Carte de l'Etat de Genes*  
 74. *Ville de Savone*  
 75. *Ville de Genes et Environs*


- 
76. Golphe de l'Espect
  77. Plan de Porto Venere
  78. Ville de Livourne
  79. Ville et Port de Civita vecchia
  80. Port Hercule ou Port Hercule
  81. L'Isle d'Elbe
  82. Port Ferrare dans l'Isle d'Elbe
  83. Porto Longon dans la 3<sup>e</sup> Isle
  84. Golphe de Naples
  85. Plan de Bayes et de Poussole
  86. Plan de Gaette
  87. Baye et Ville de Tarante
  88. Le Royaume de Naples
  89. L'Isle de Corse
  90. Ville et Mouillage de Calvi, en Corse
  91. Ville de Corte dans l'Isle de Corse
  92. Baye de Campo moro et de Talinas dans l'Isle de Corse
  93. Plan de Porto vecchio dans l'Isle de Corse
  94. Port et Ville de Boniface en Corse
  95. Carte des Bouches de Boniface
  96. L'Isle de Sardaigne
  97. Golphe de la Yasse en Sardaigne
  98. Golphe de l'Oristan en Sardaigne
  99. L'Isle de Sicile
  100. Entrée du Phare de Messine et Costes voisines
  101. Ville et Port de Messine, en Sicile
  102. Ville et Port de Palerme, en Sicile
  103. Plan de Melazzo, en Sicile
  104. Ville et Port de Trapano en Sicile

105. *Ville et Port de Siracuse en Sicile*  
 106. *L'Isle de Malthe*  
 107. *Ville de Malthe et Environs*  
 108. *Carte du Fond du Golphe de Venise et l'Istrie*  
 109. *Environs de la Ville de Venise. Voy. Ville de Venise*  
 110. *Port et Ville de Trieste*  
 111. *Port de Pole*  
 112. *Carte de l'Etat de Raguse*  
 113. *Port et Ville de Zara dans la Dalmatie*  
 114. *Port et Ville d'Ancone, sur le Golphe de Venise*  
 115. *Plan de Brindisy, sur le Golphe de Venise*  
 116. *Carte de la Morée et de la Grèce*  
 117. *Carte du Peloponèse, avec les noms anciens et modernes.*  
 118. *Isle de Candie*  
 119. *Ville de Candie*  
 120. *Ville et Port de la Canée*  
 121. *L'Archipel*  
 122. *Le Canal des Dardanelles*  
 123. *La Mer de Marmara*  
 124. *Ville et Port de Gallipoly*  
 125. *Ville de Constantinople*  
     *Carte de la Mer Noire, voyez le Tome 3<sup>e</sup>.*  
 126. *Carte de la Crimée*  
 127. *Carte des Embouchures du Tanais et Plan de  
     la Ville de Nova-Krepa*  
 128. *Plan de la Ville d'Asoph ou Azak*

Fin du Quatrieme Volume .





















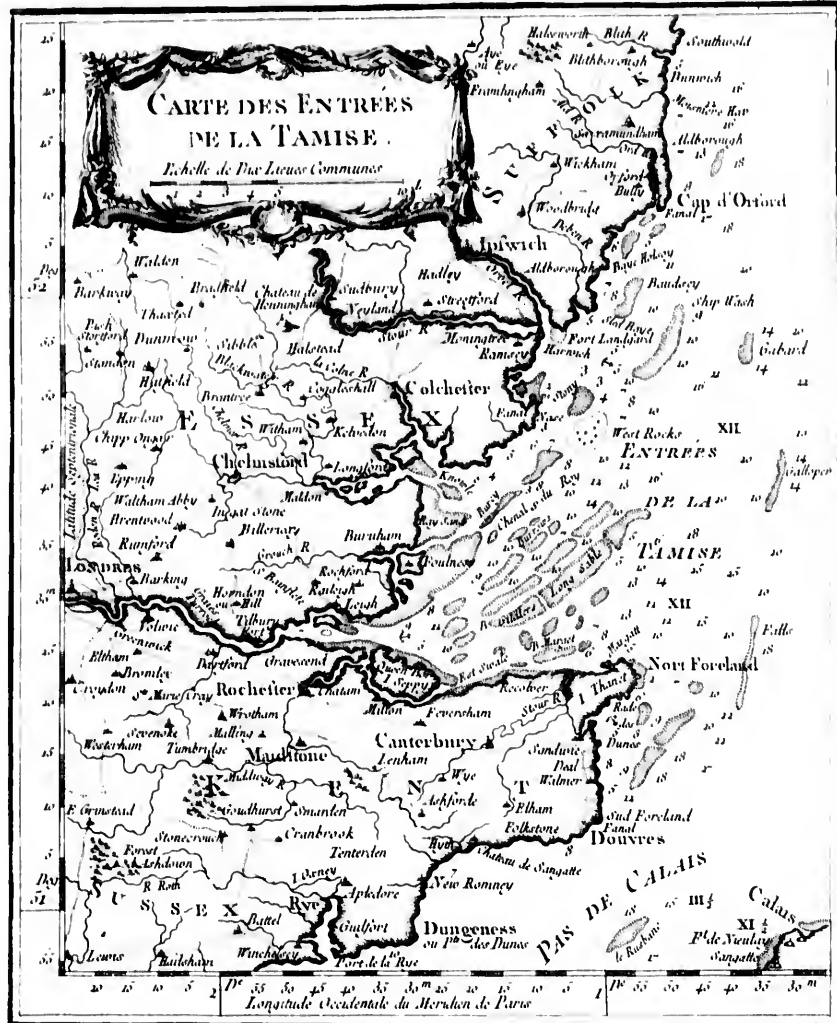














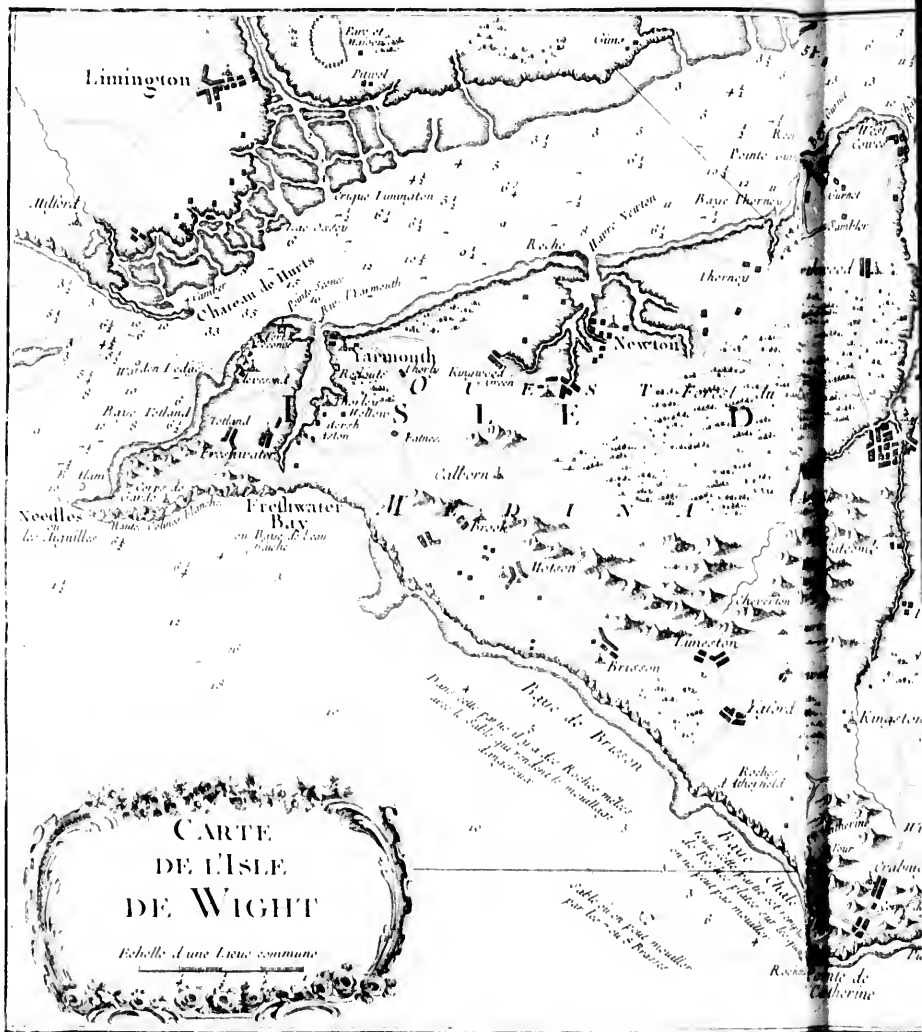












Limington

Chateau de Hurts

Larnouth

Newton

Needles  
les Chamilliers

Freshwater Bay  
en Baye de Larnouth

CARTE  
DE L'ISLE  
DE WIGHT

Echelle d'une Ligne commune


Dans cette partie de l'Isle les Roches mères avec la Sable qui rendent le mouillage dangereux

Riviere de Bracon qui se jette dans la Mer par le Sud-Est


Riviere de Winton

Pointe de Catherine









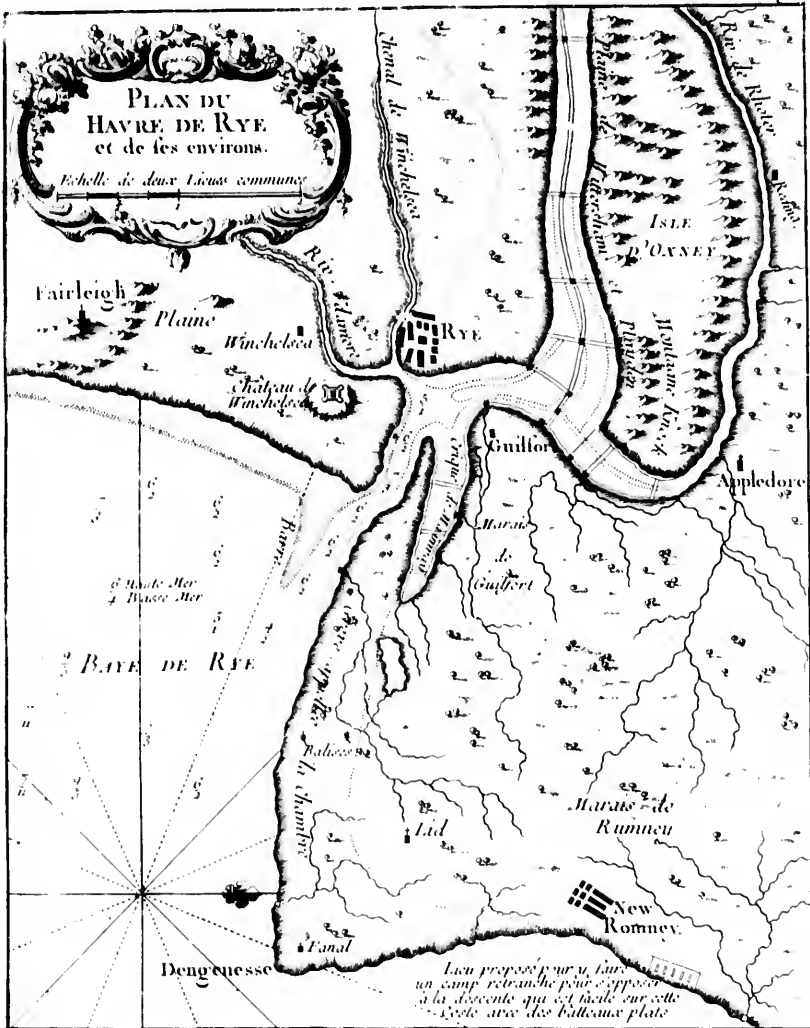


CARTE DE L'ISLE DE PORTSEY,  
ET HAVRE DE PORTSMOUTH.


Echelle d'une Ligne Commune de France

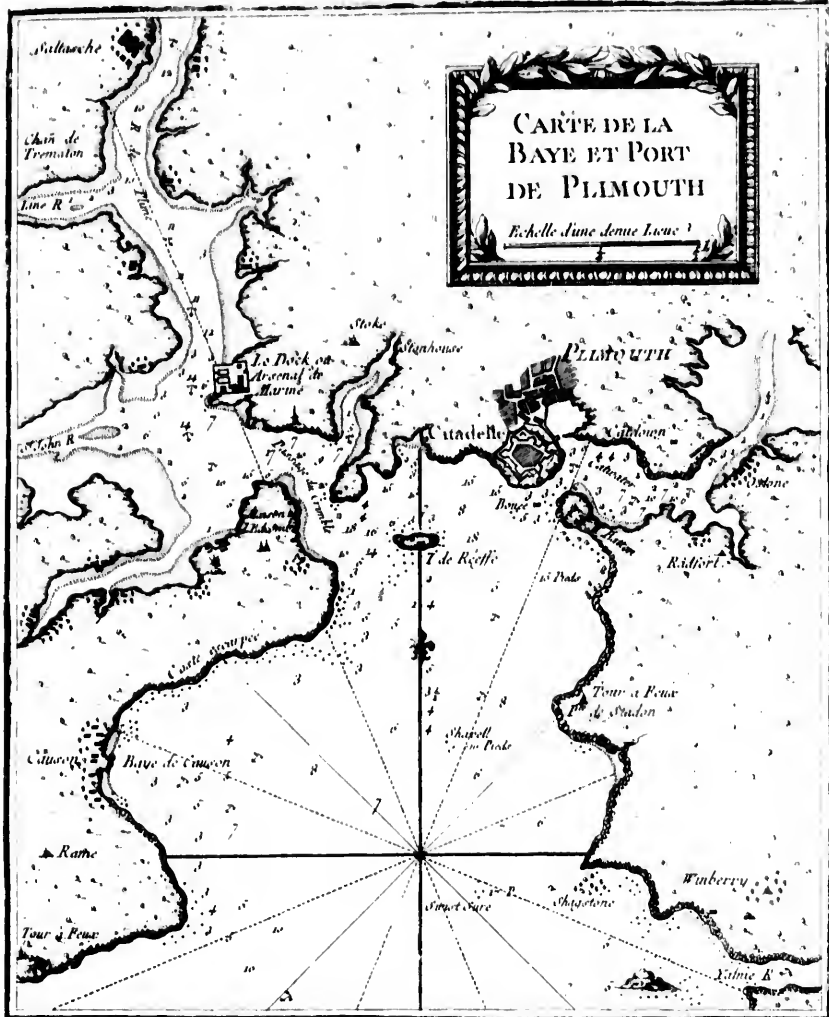





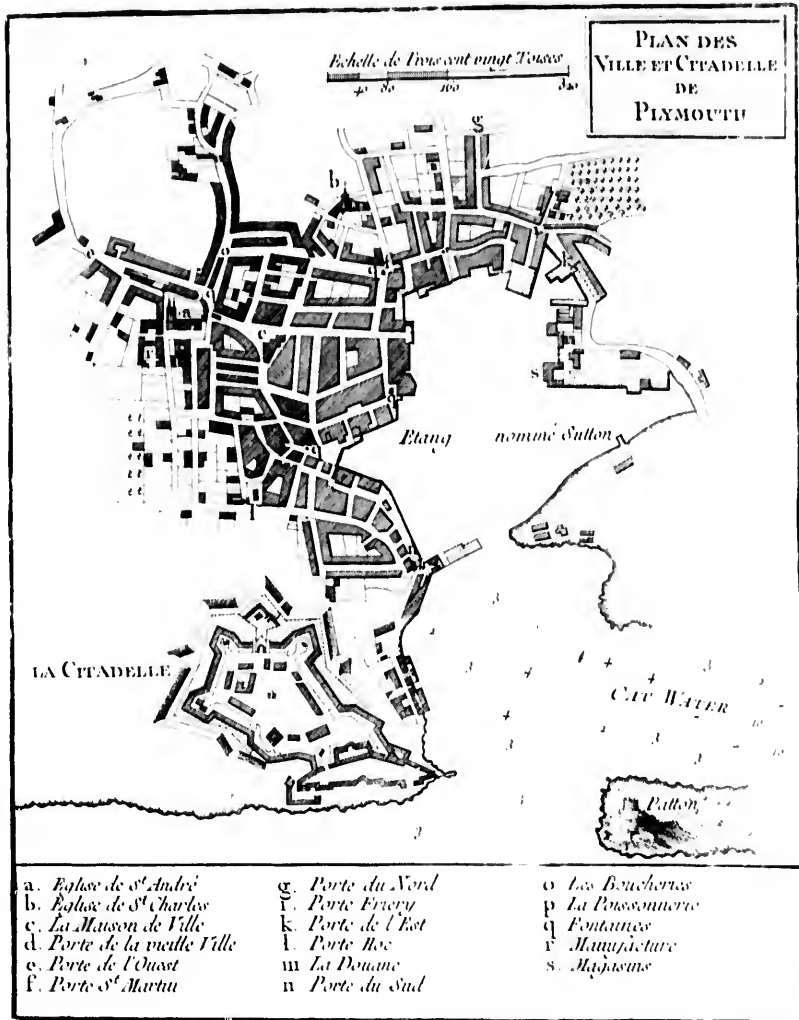





















CARTE  
DE L'ÉCOSSE.


Echelle de 15 Lignes Communes




Latitude Septentrionale

Longitude occidentale du Meridien de Paris









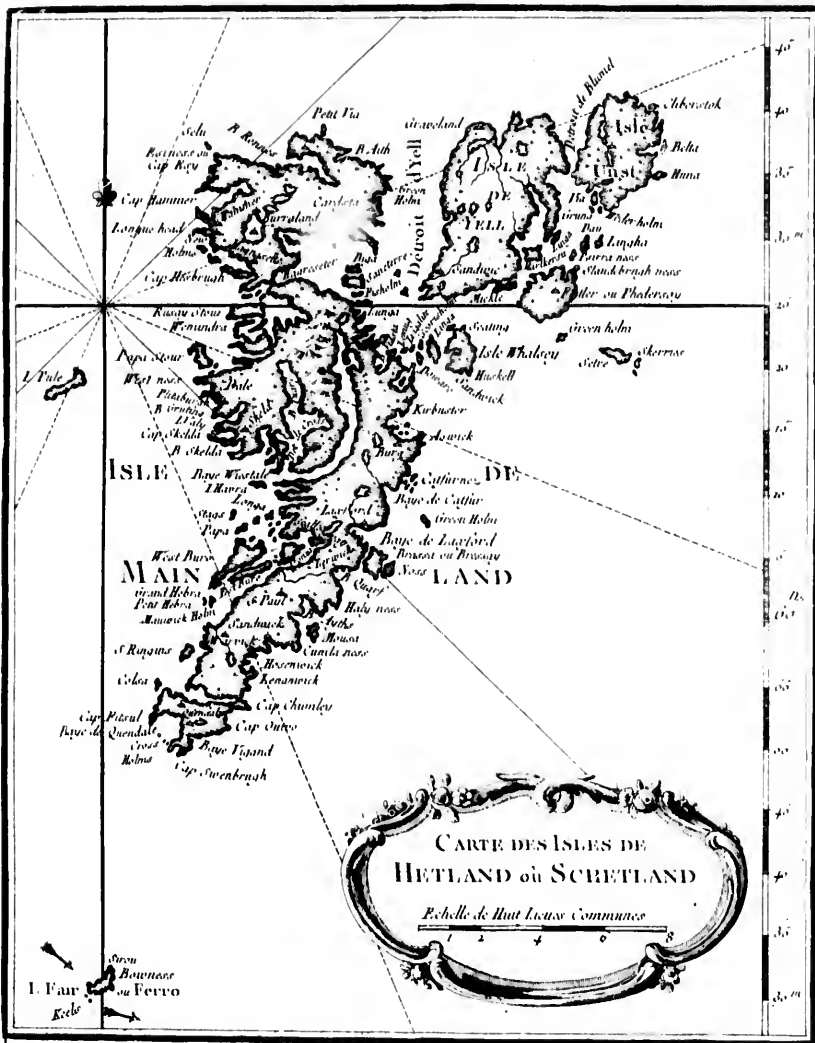




















CARTE DE L'IRLANDE

Echelle de 25 Lieues Communes

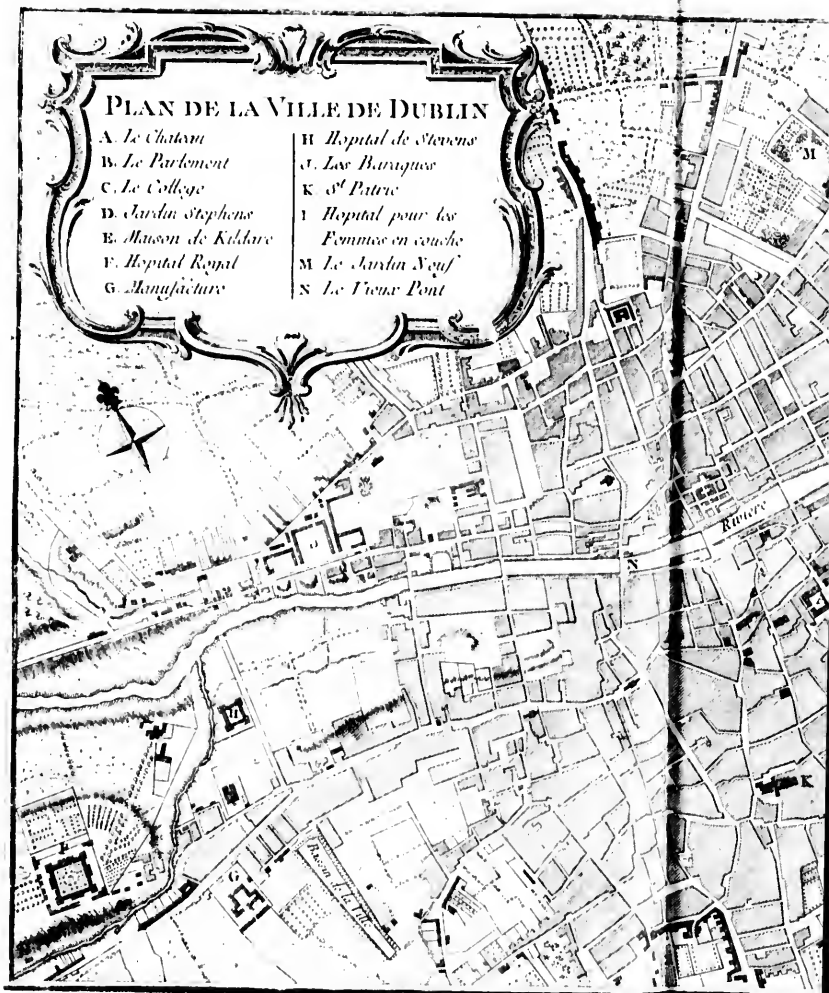
Longitude Occidentale du Meridien de Paris

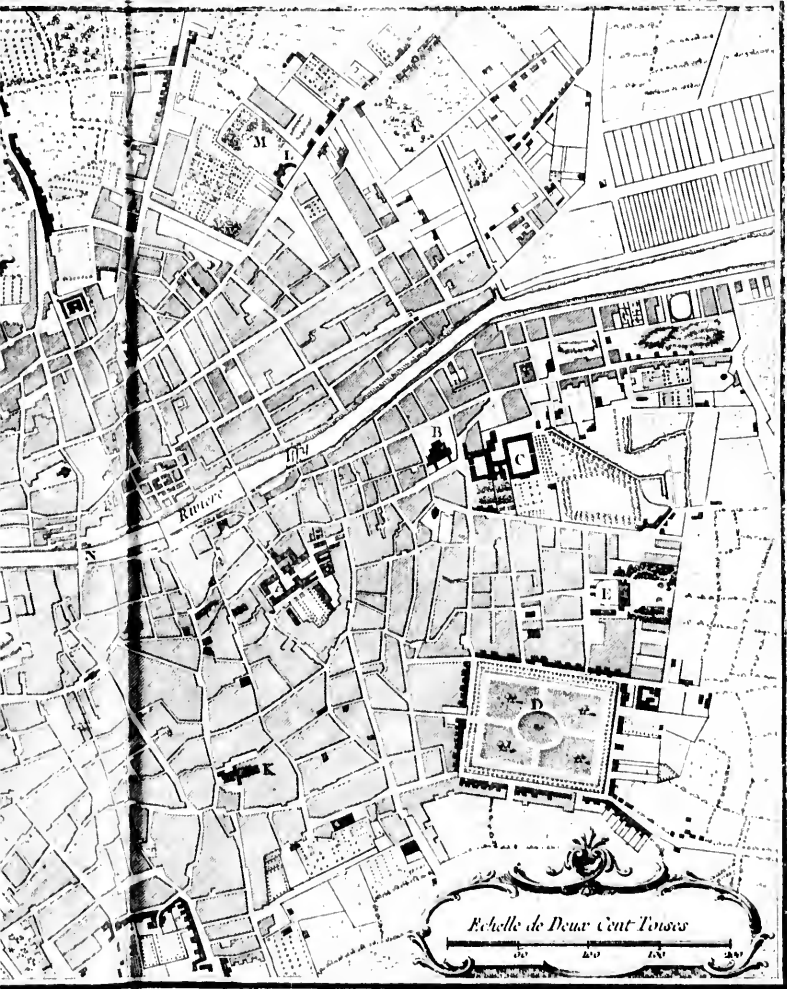





PLAN DE LA VILLE DE DUBLIN

- |                      |                          |
|----------------------|--------------------------|
| A. Le Chateau        | H. Hospital de Stevens   |
| B. Le Parlement      | I. Les Barriques         |
| C. Le College        | K. S <sup>t</sup> Patric |
| D. Jardin Stephens   | L. Hospital pour les     |
| E. Maison de Kildare | Femmes en couche         |
| F. Hospital Royal    | M. Le Jardin Neuf        |
| G. Manufacture       | N. Le Vieux Pont         |




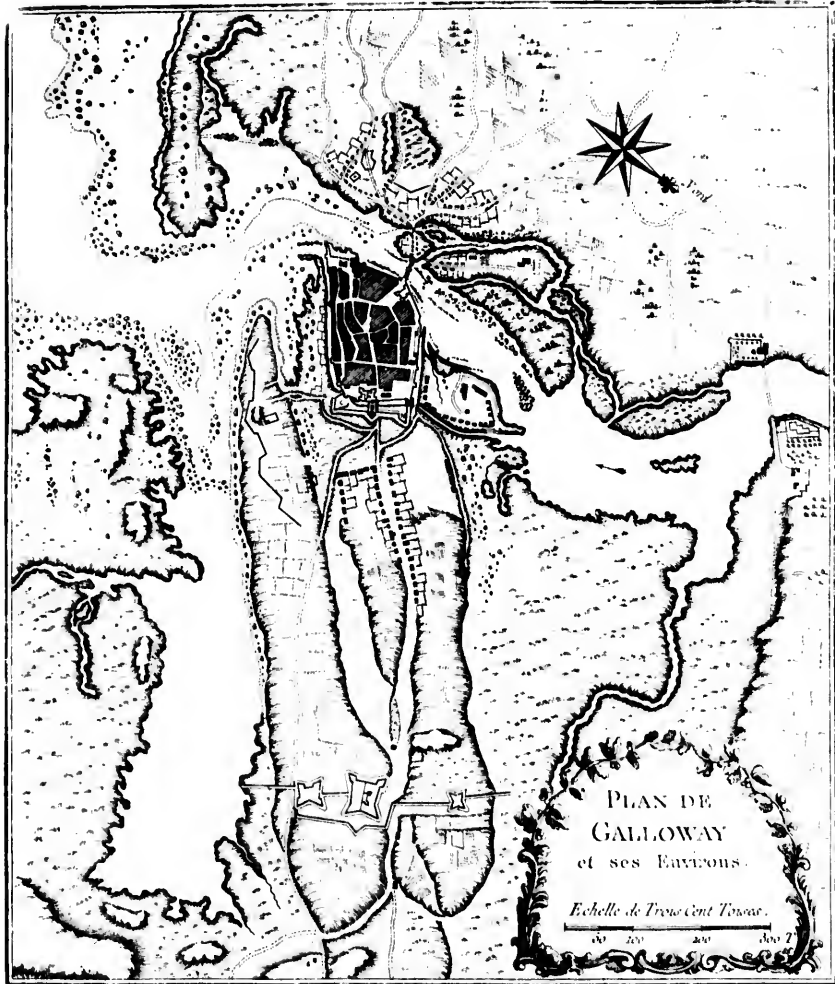






























-----









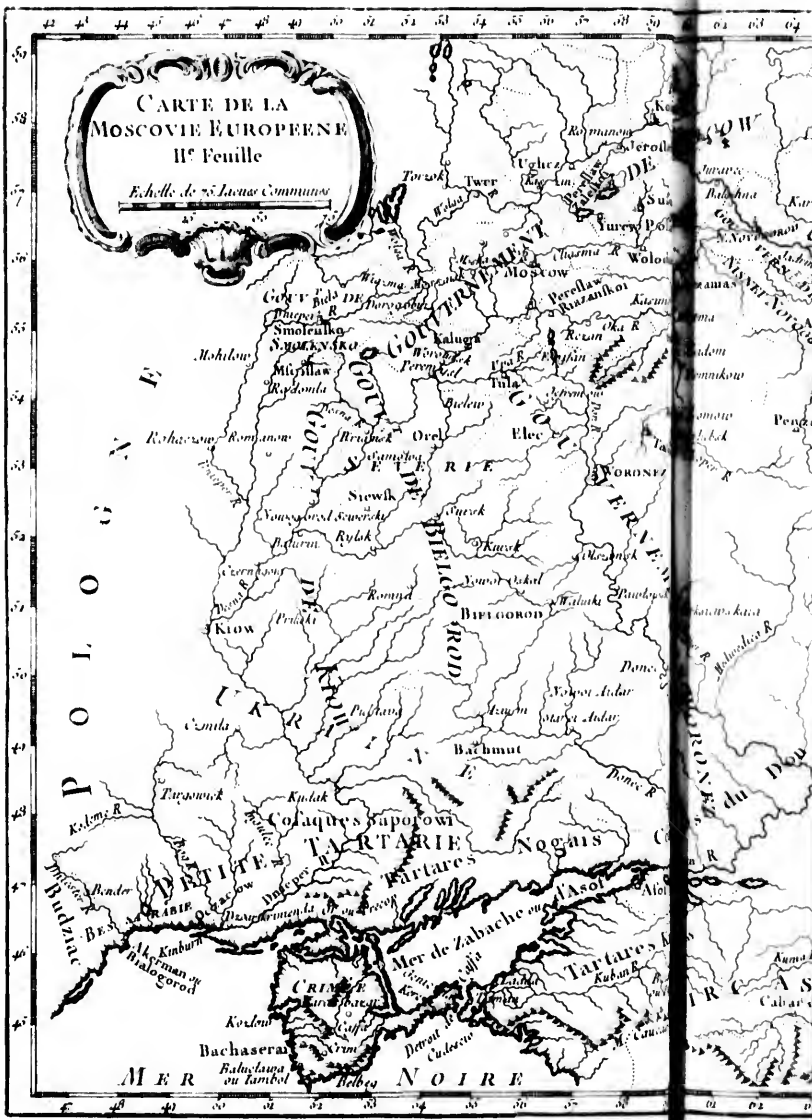


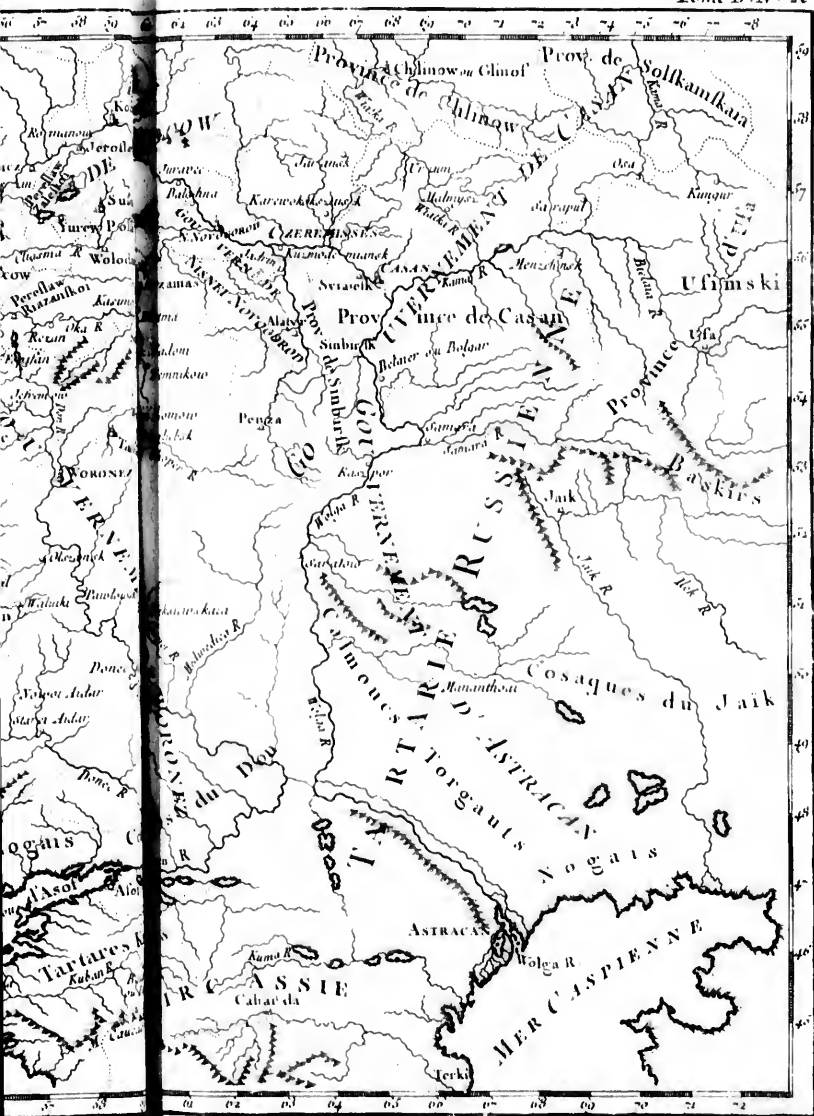










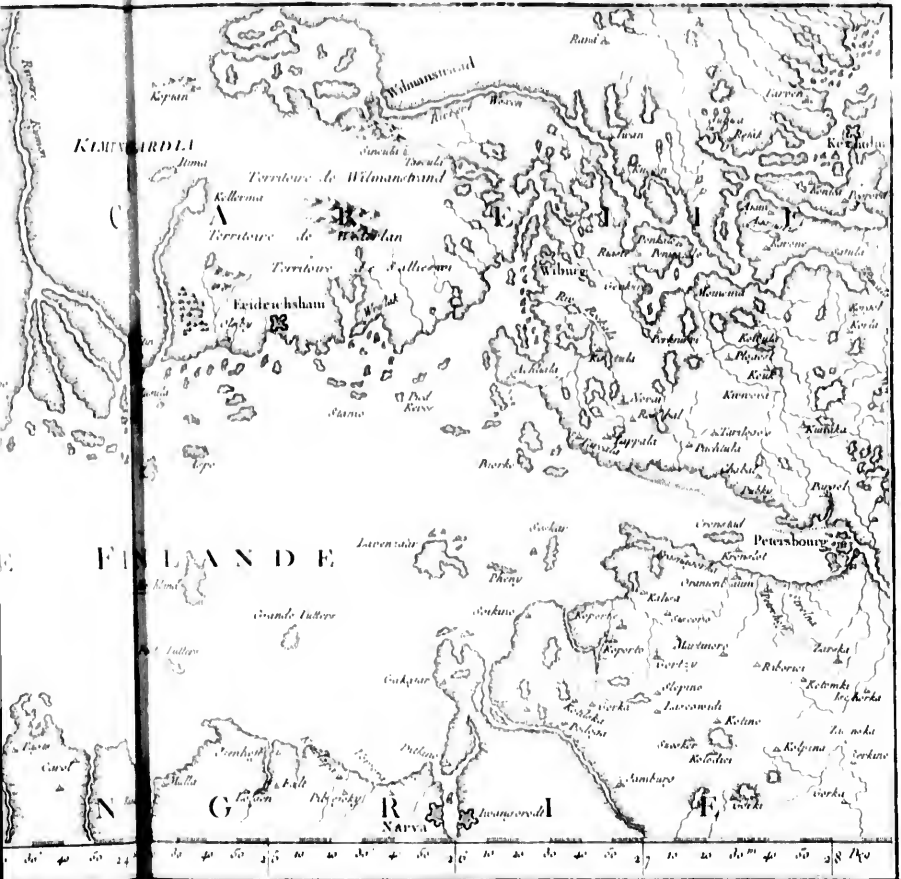





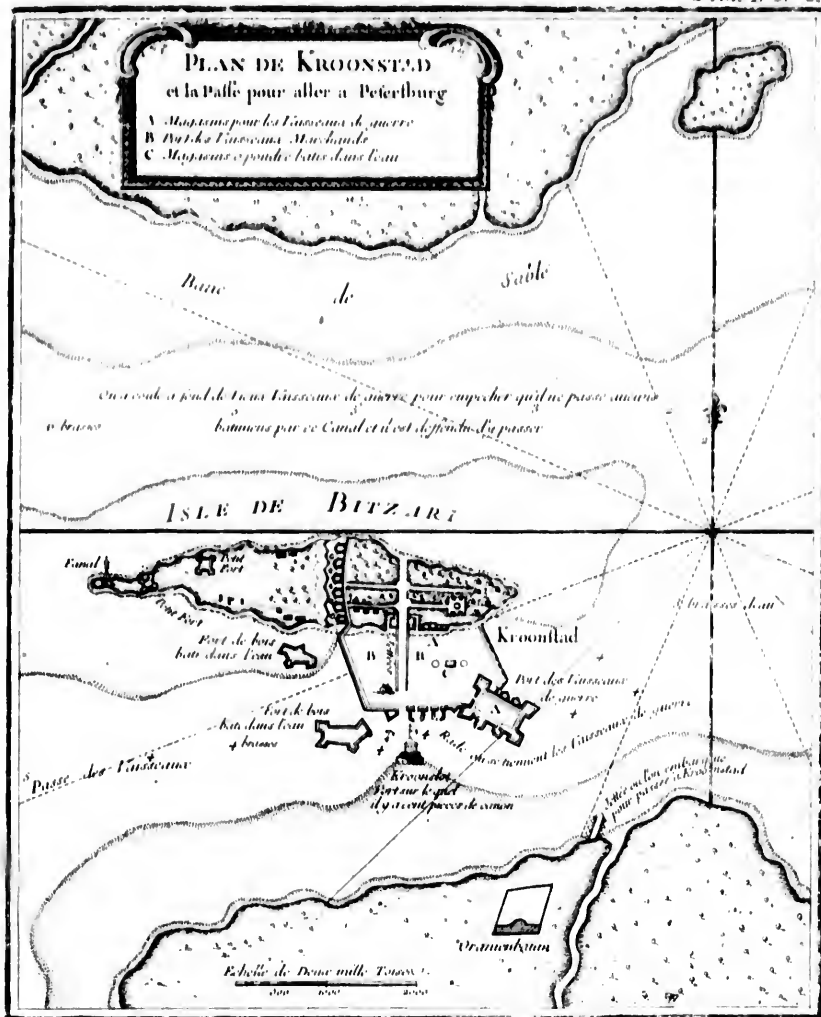







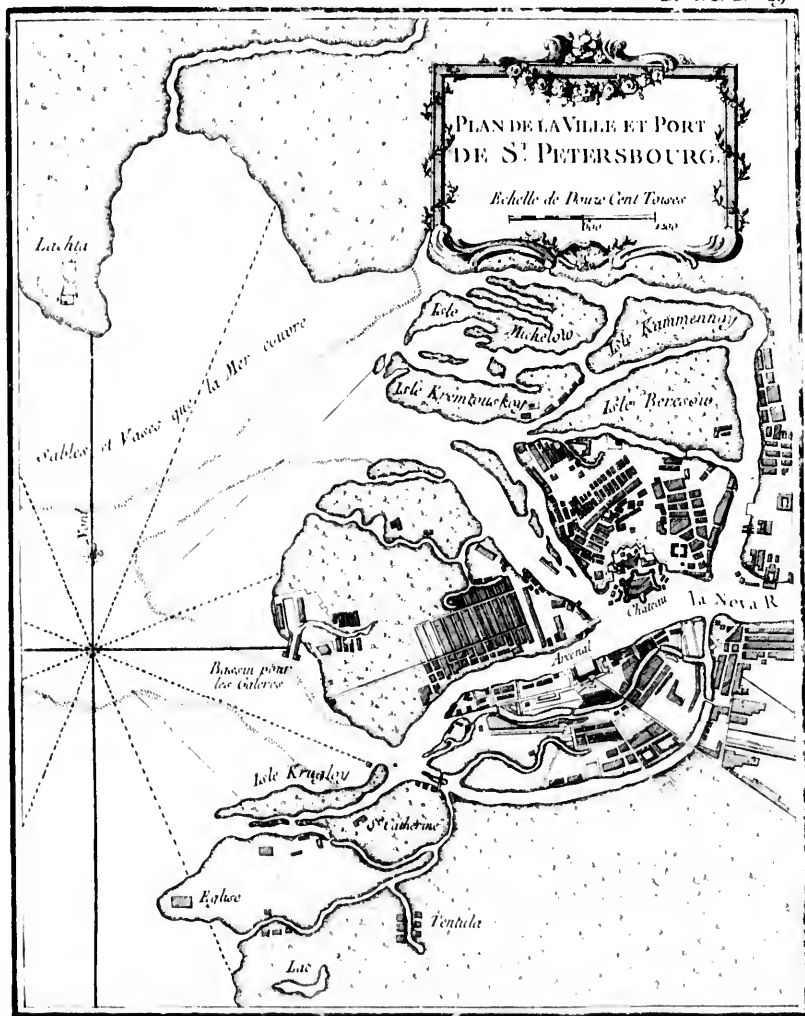










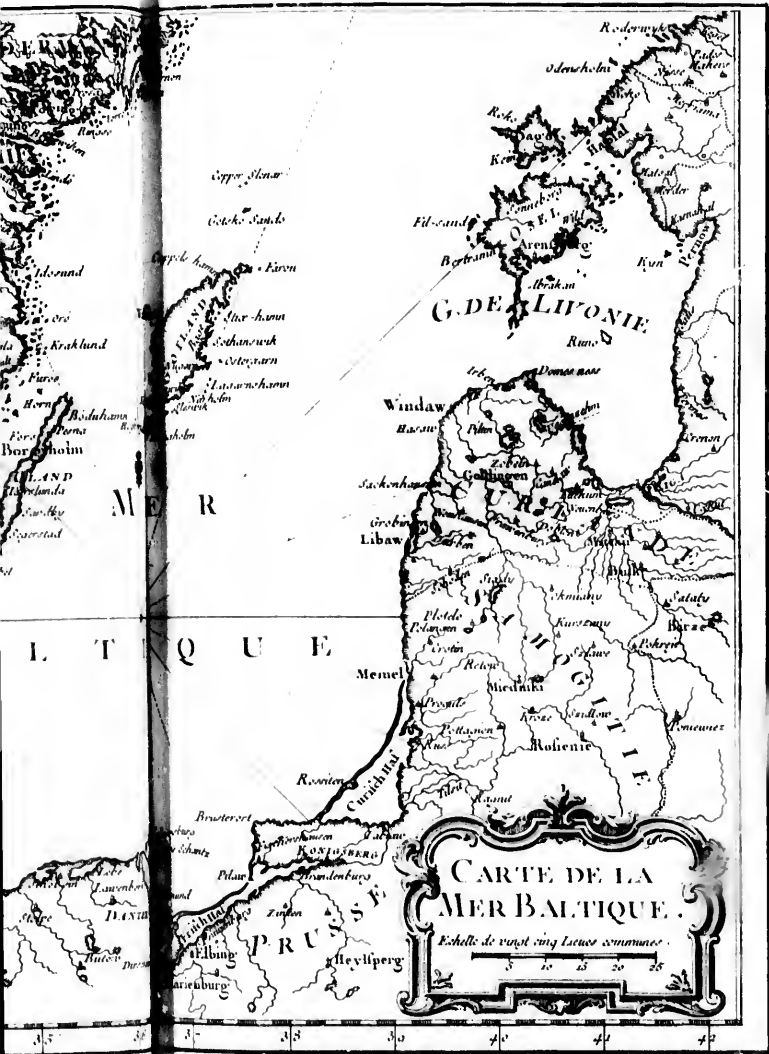





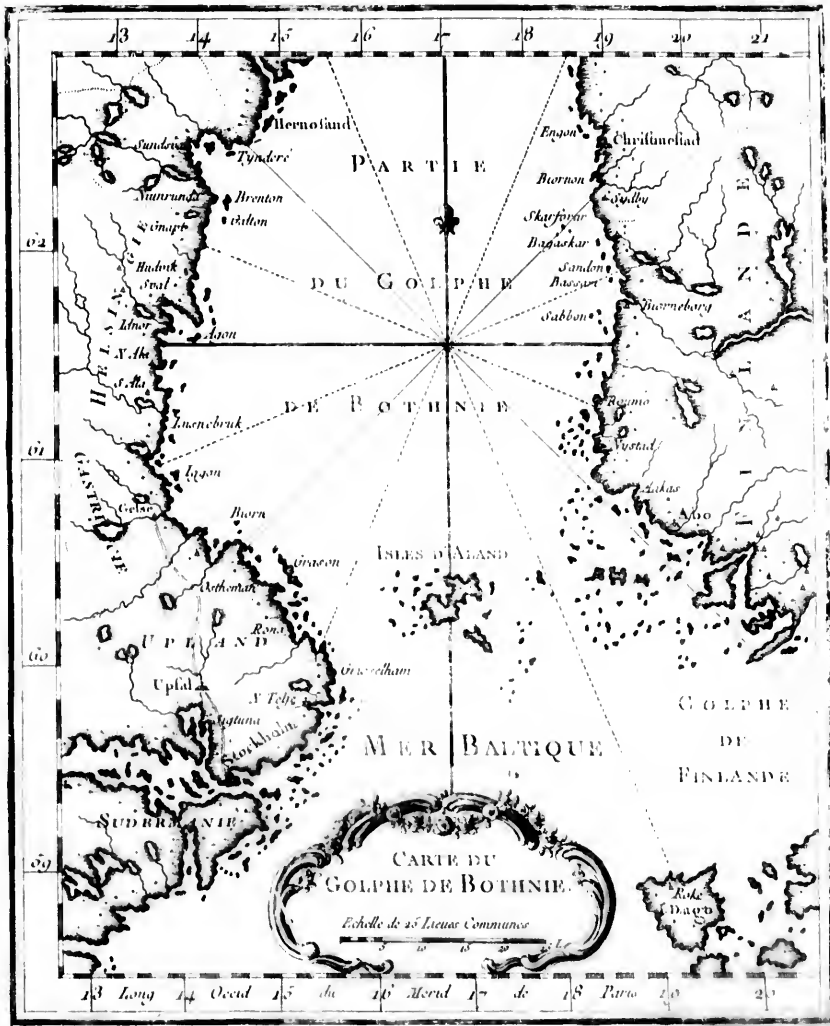

















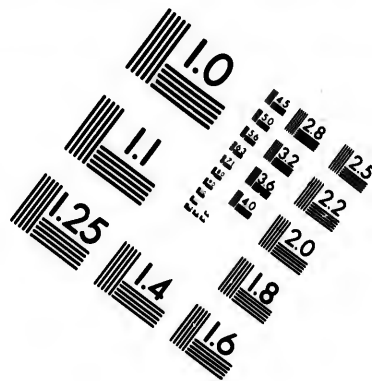
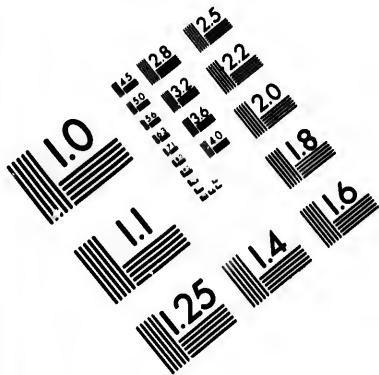





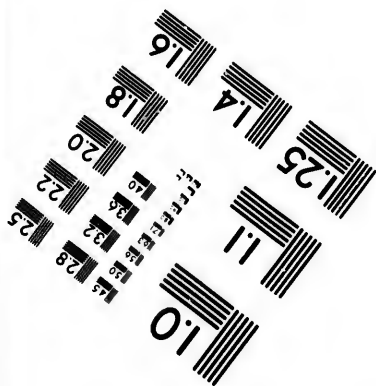
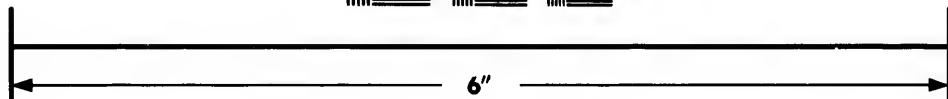









**IMAGE EVALUATION  
TEST TARGET (MT-3)**



**Photographic  
Sciences  
Corporation**

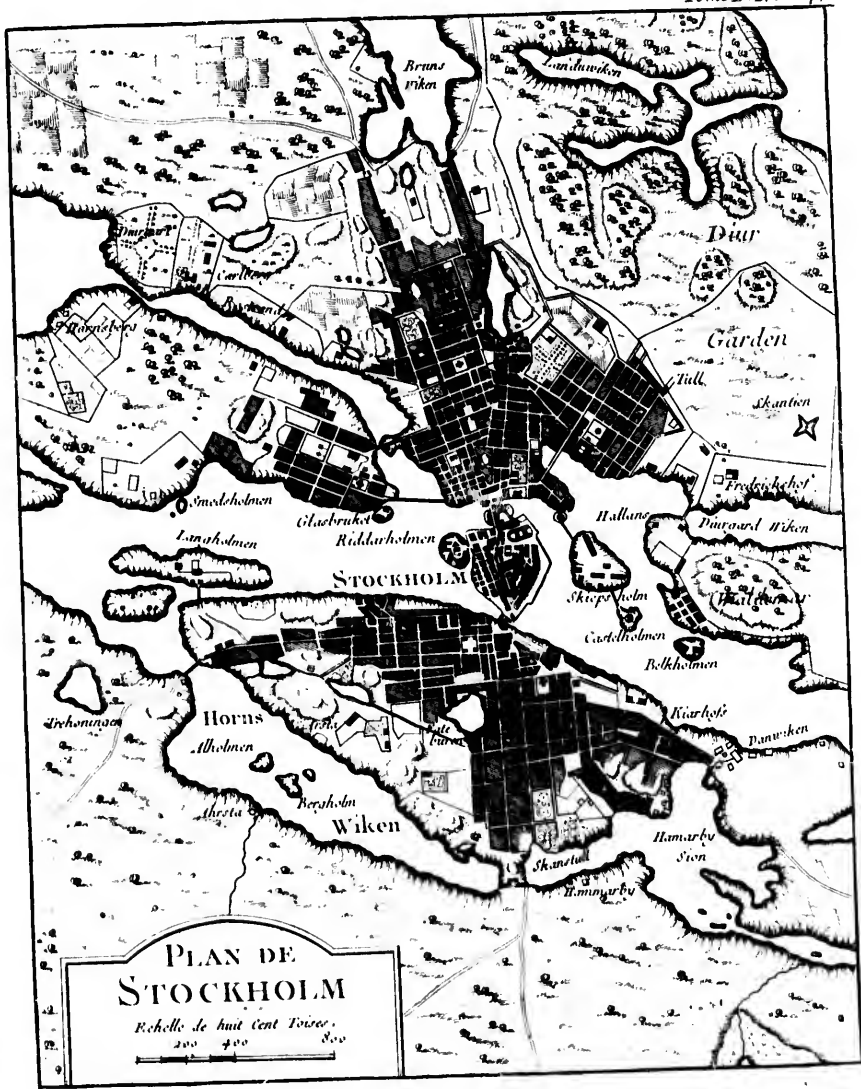
23 WEST MAIN STREET  
WEBSTER, N.Y. 14580  
(716) 872-4503

14  
16  
18  
20  
22  
25

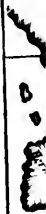
11  
10



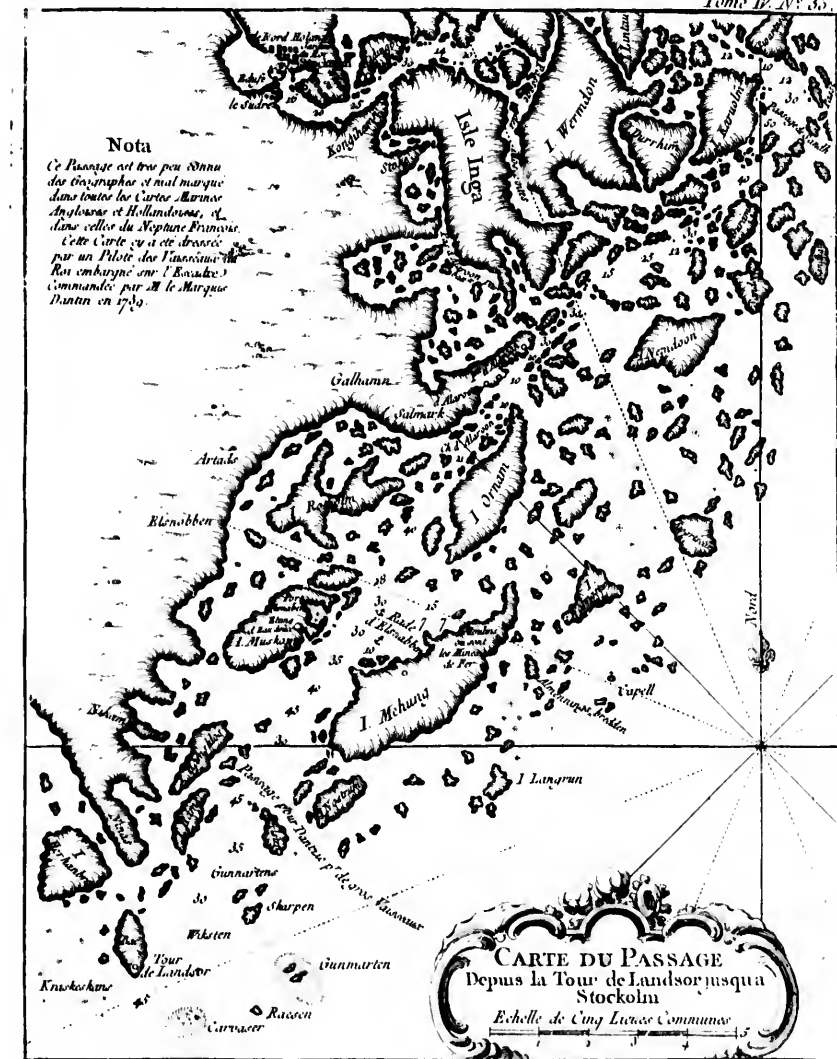





*Ce Pas  
des die  
Amo t  
Anglo  
d'au  
Cen  
par e  
Rui e  
Cimn  
Dant*




*Kri*






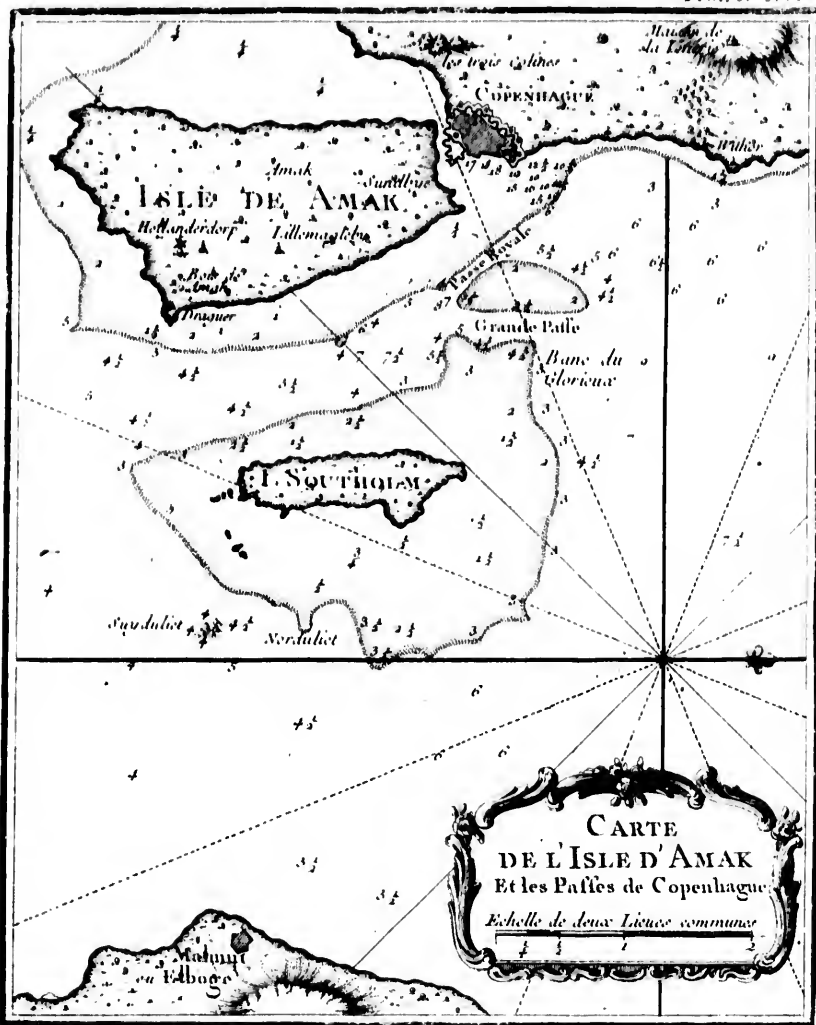






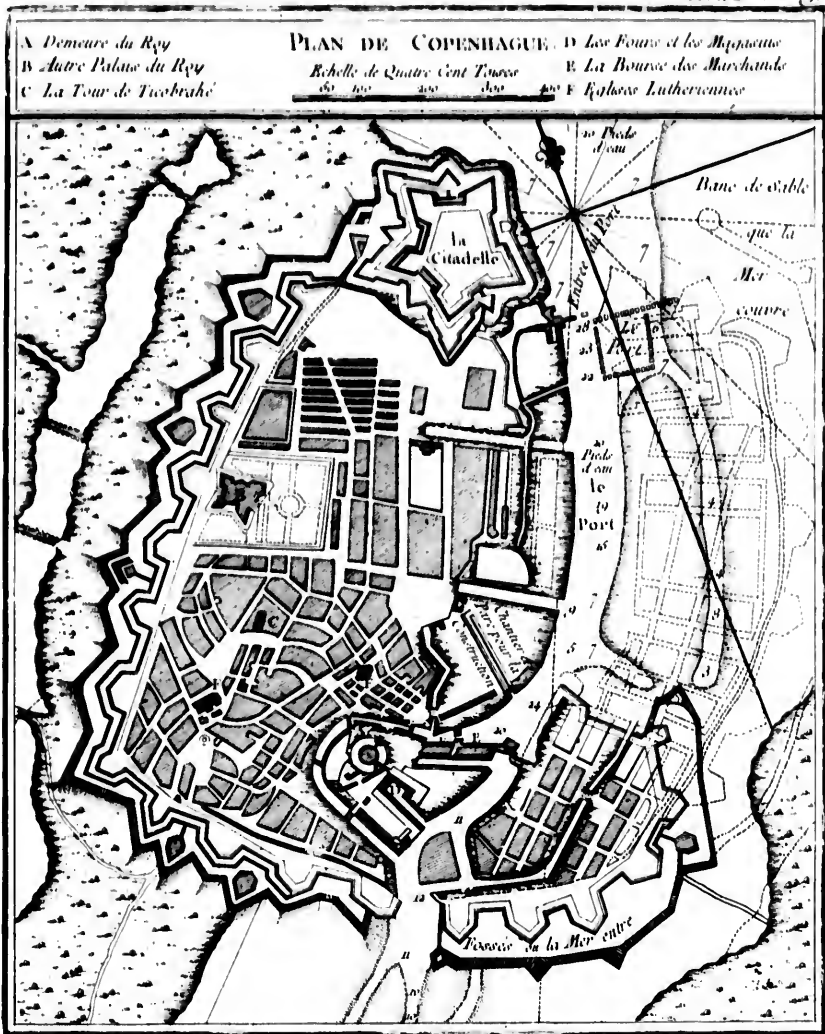







A  
B  
C












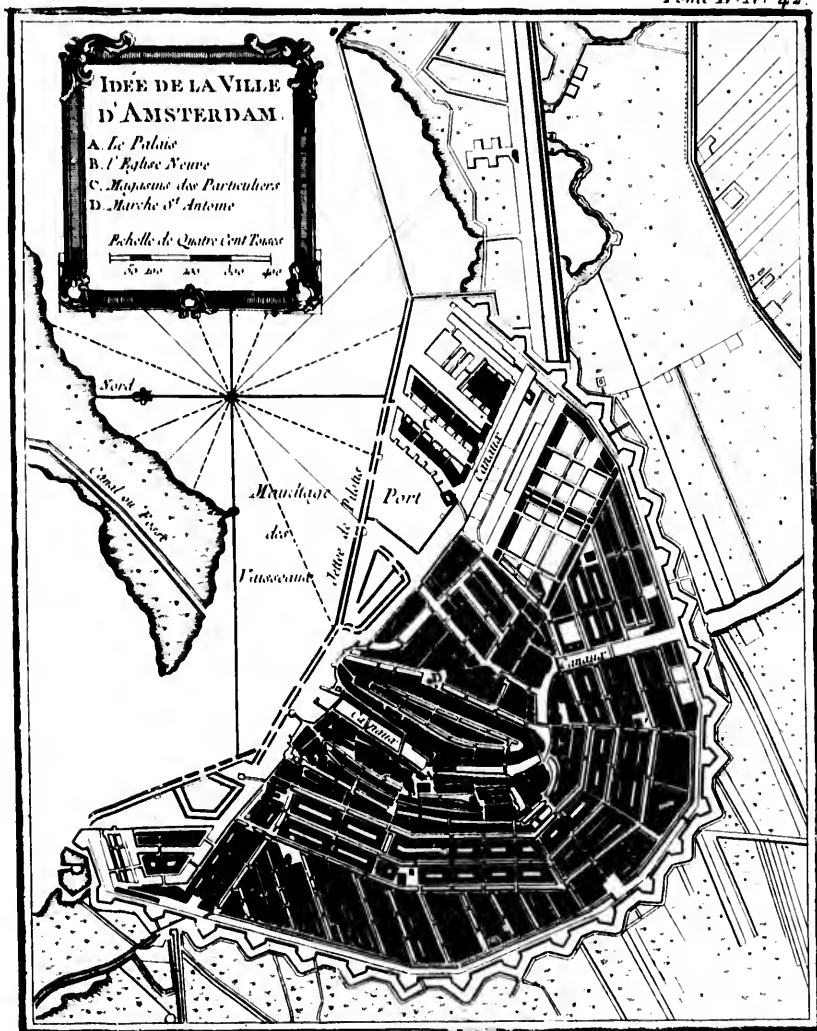





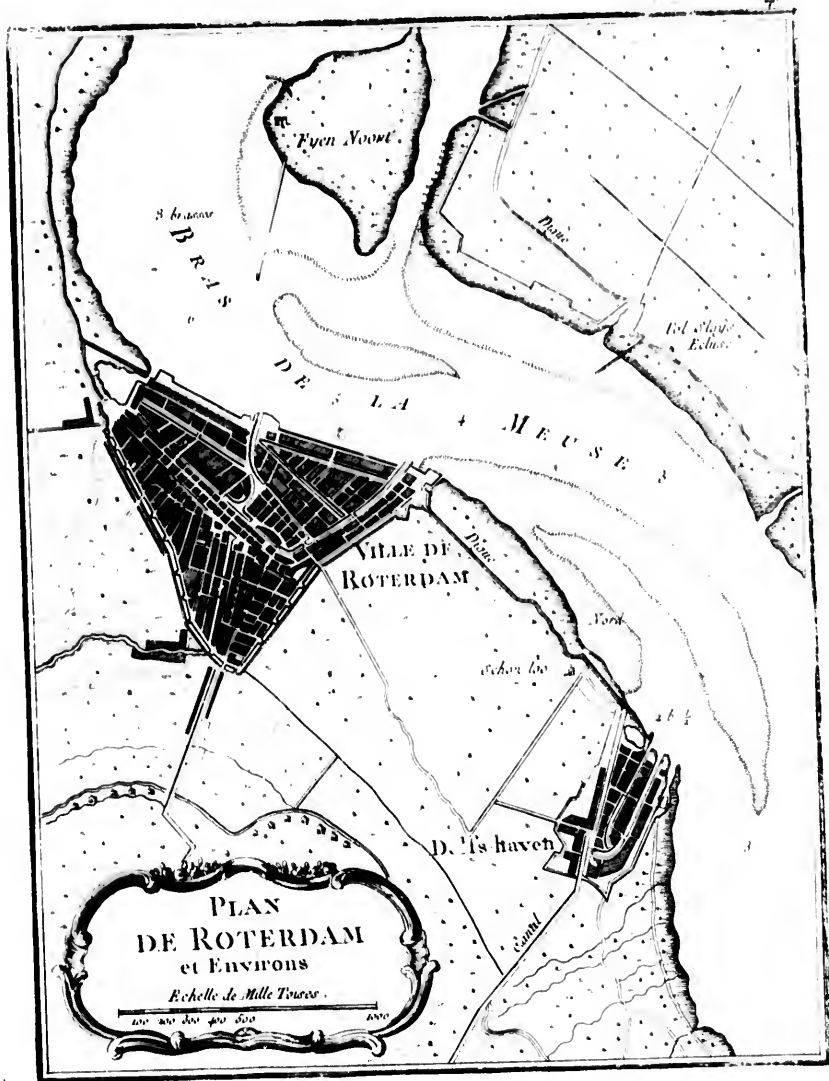























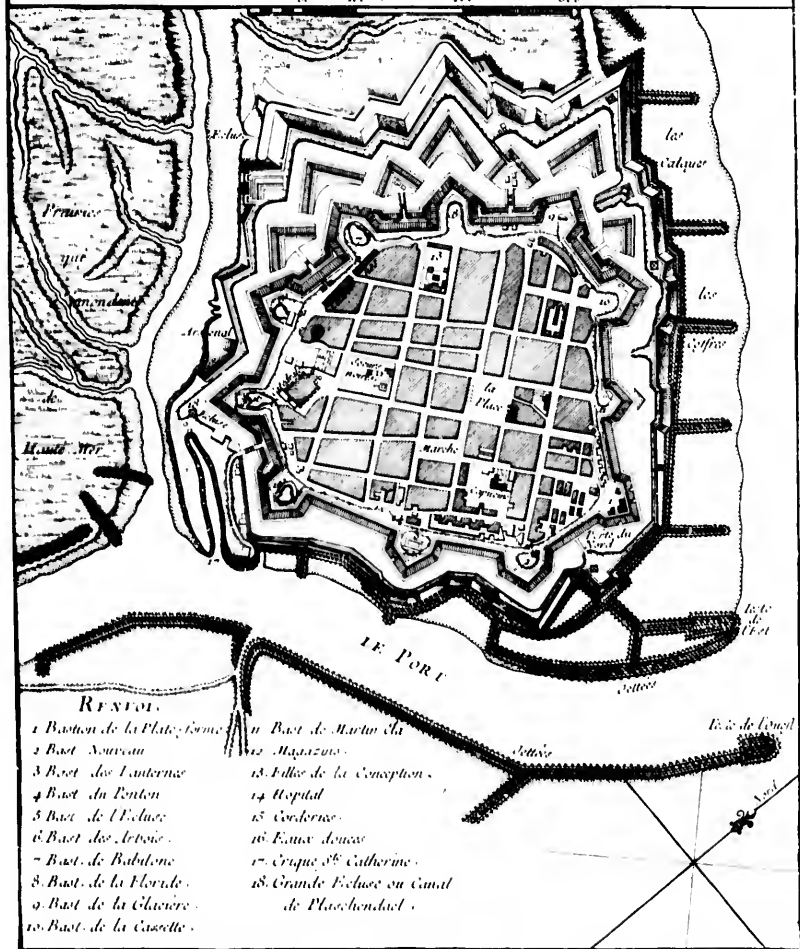




PLAN D'OSTENDE


Echelle de trois cent Toises.

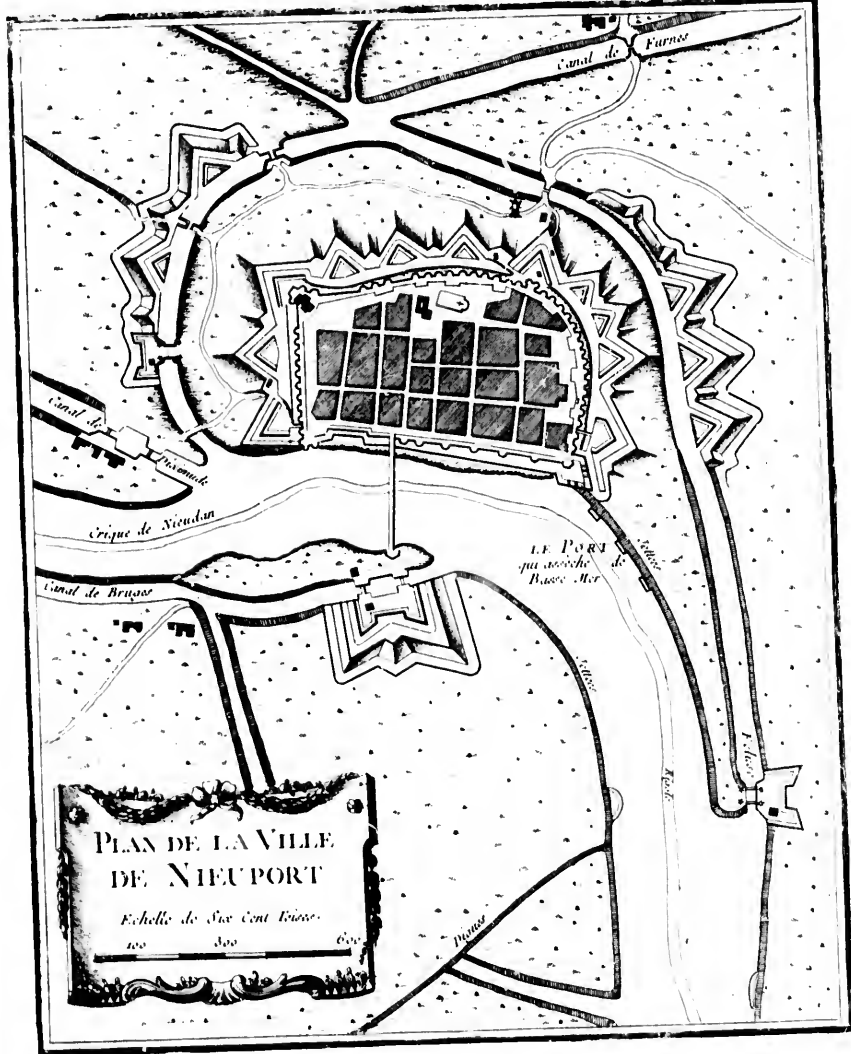
50 100 200 300





RENVOI.

- |                             |                                     |
|-----------------------------|-------------------------------------|
| 1 Bastion de la Plate-forme | 10 Bast. de Martin du               |
| 2 Bast. Nouveau             | 11 Magazins                         |
| 3 Bast. des Lanternes       | 12 Eglise de la Conception          |
| 4 Bast. du Ponton           | 13 Hospital                         |
| 5 Bast. de l'Escluse        | 14 Couderne                         |
| 6 Bast. des Armes           | 15 Eauz Douces                      |
| 7 Bast. de Babulene         | 16 Crique St <sup>e</sup> Catherine |
| 8 Bast. de la Floride       | 17 Grande Picture ou Canal          |
| 9 Bast. de la Claviere      | de Plaschendam                      |
| 10 Bast. de la Caselle      |                                     |













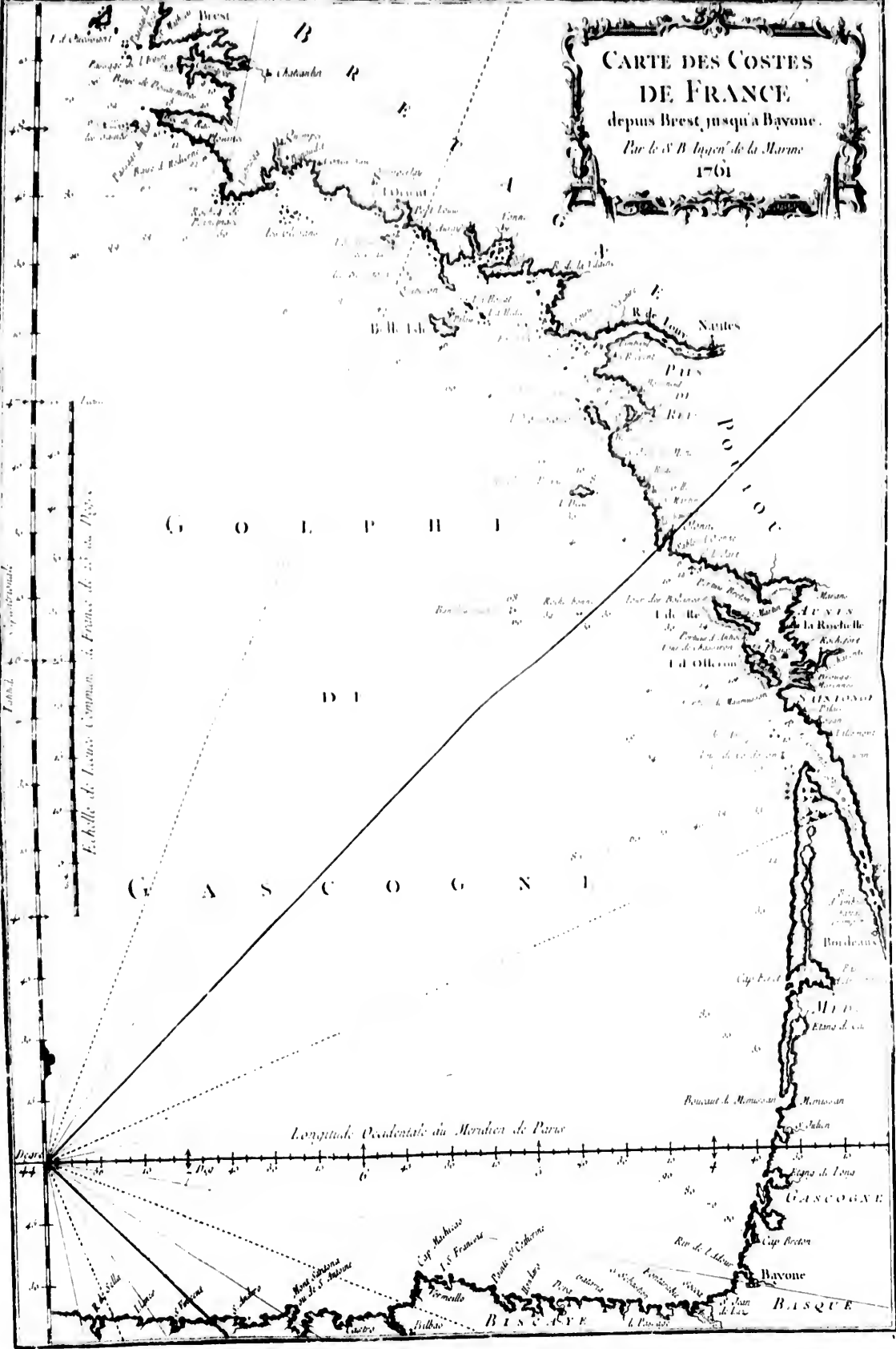






**COSTES DE FRANCE**  
 depuis Breit jusqu'à Dunkerque et celles d'Angleterre qui  
 leur sont oppoſées  
*Par le Sr. D'Anſon de la Marine*  
 1761





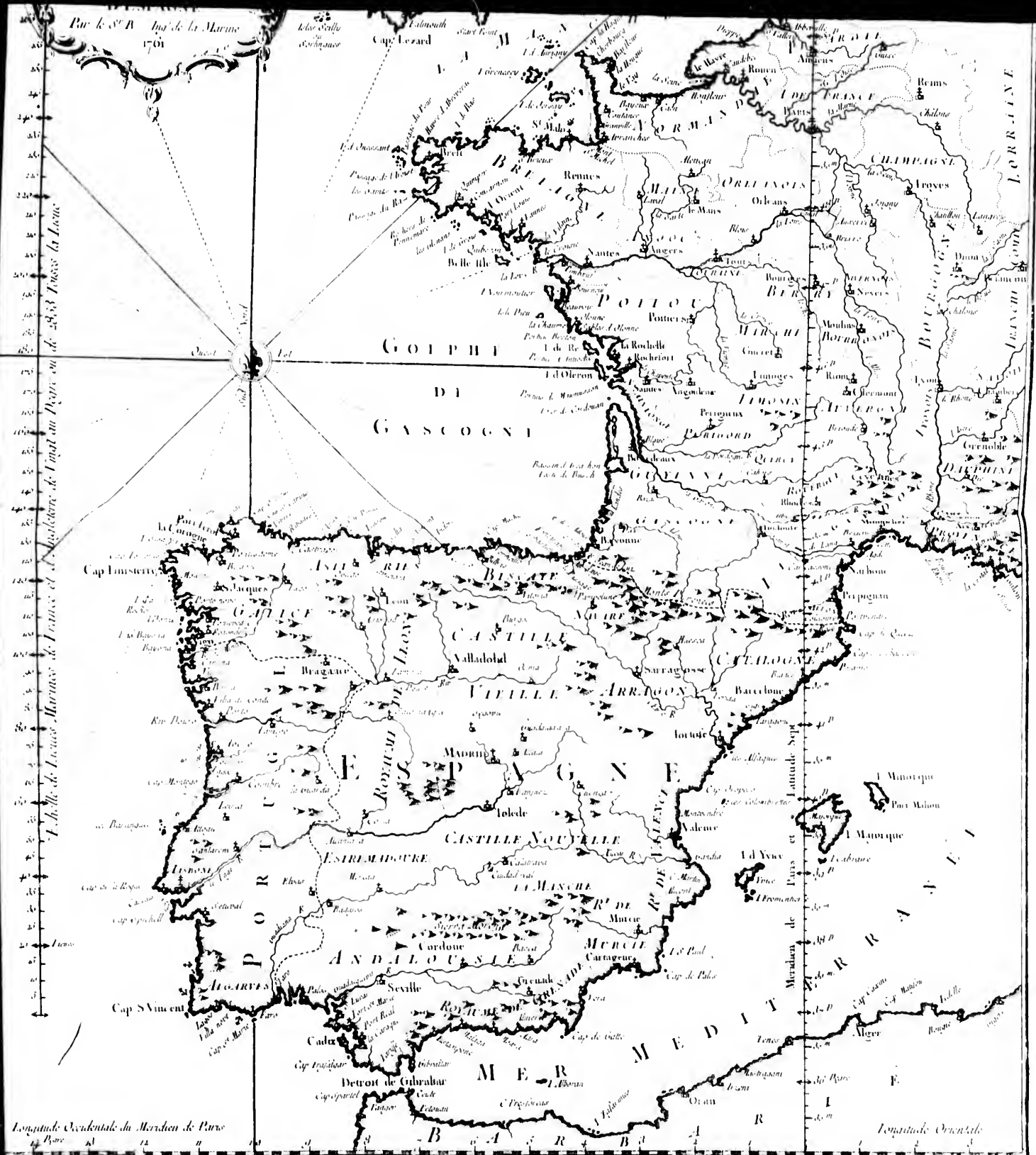









Par le Sr R. *Hydrog. de la Marine*  
1701

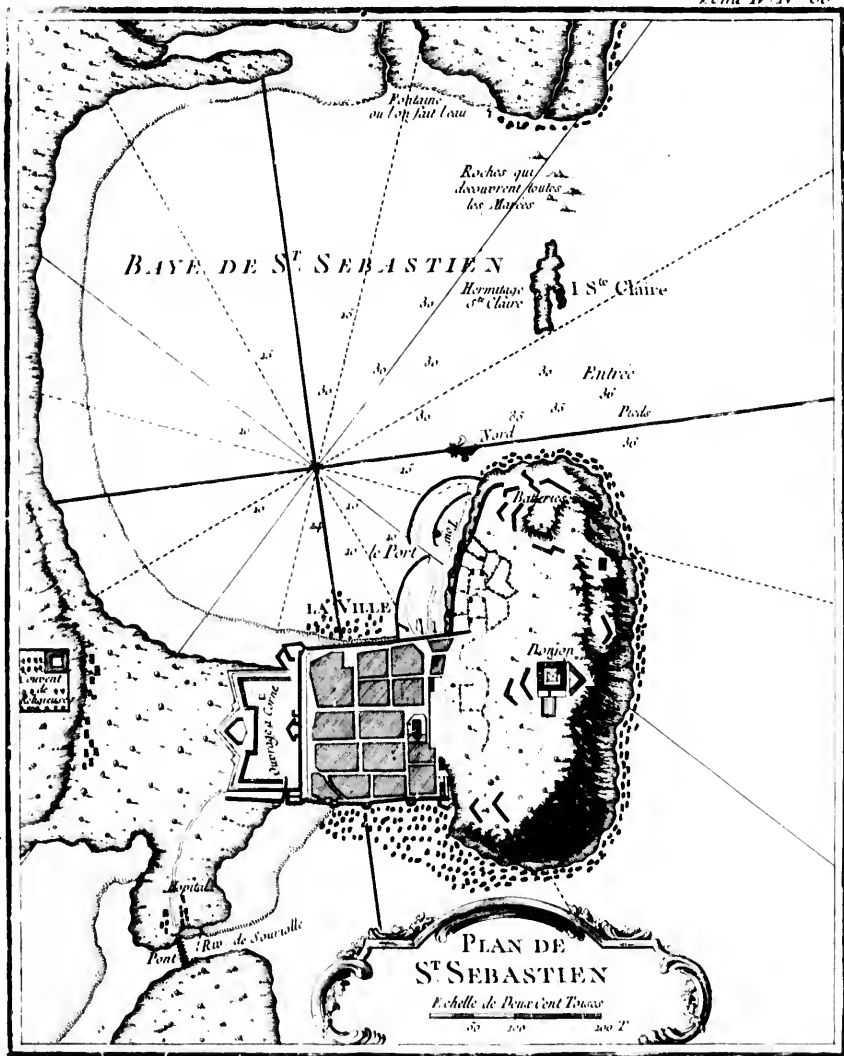



Longitude Occidentale du Meridien de Paris  
Paris 12

Longitude Orientale









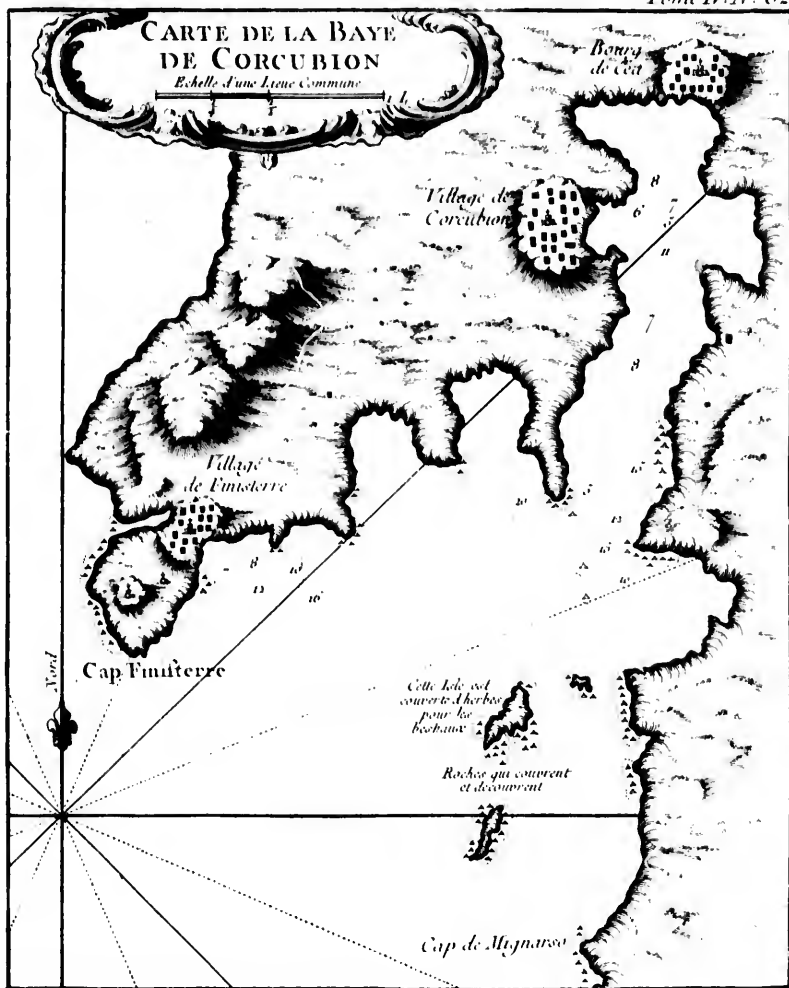











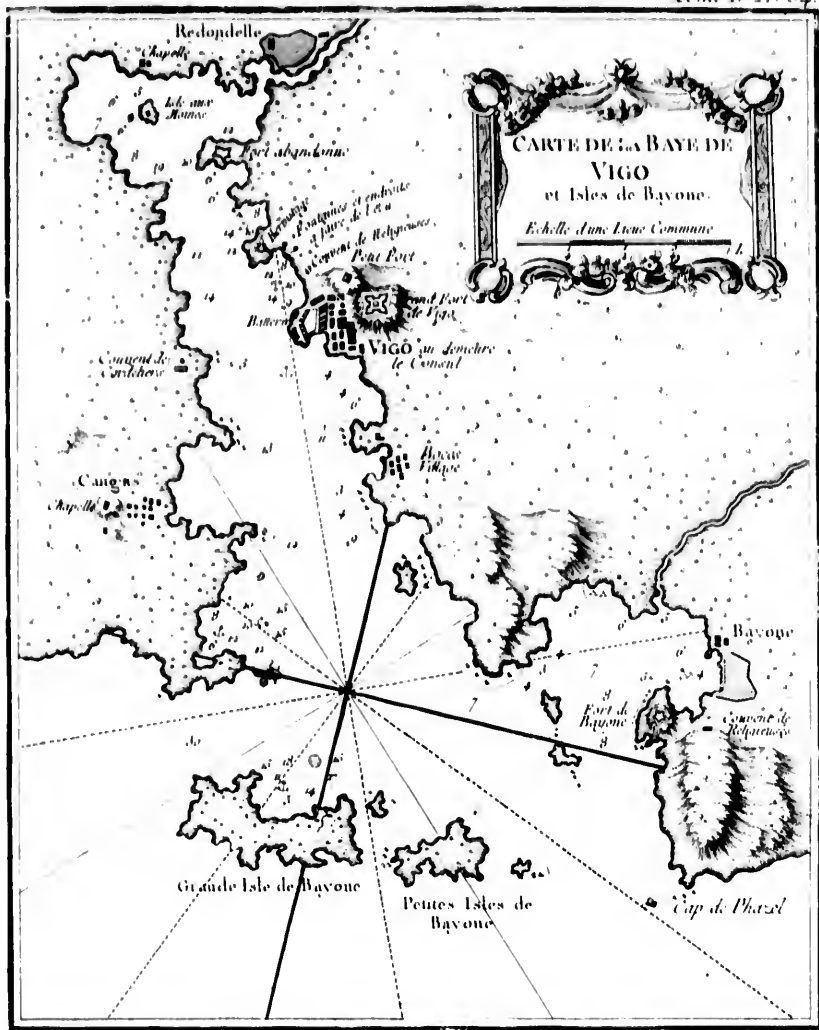



































PLAN DE LA VILLE  
DE CADIX

Echelle de 150 Toises


50 100 150


RENTOY

- 1 La Porte de Terre
- 2 Bastion *s<sup>t</sup>* Savaux
- 3 Batterie des Capucins
- 4 Batt. des Jards
- 5 Porte *s<sup>t</sup>* Sebastian
- 6 Bastion de L'Espérance
- 7 Porte de la Calette
- 8 Bastion *s<sup>t</sup>* Paul
- 9 Bastion *s<sup>t</sup>* Pierre
- 10 Bast. de la Bonnette
- 11 Batterie Gausant face au Bonnette
- 12 Bast. de la Candalaria
- 13 Bast. de la Escalera
- 14 Bast. *s<sup>t</sup>* Philippe
- 15 Bast. *s<sup>t</sup>* Jacinte
- 16 Porte de Seville
- 17 Bastion de la Croix
- 18 Porte de la Mer
- 19 Bastion des Negres
- 20 Bastion des Canes

- 21 Bastion *s<sup>e</sup>* Barbe
- 22 Place de *s<sup>t</sup>* Roch
- 23 Place Mayor
- 24 Terrain Chau servant de Magazin a Poudre
- 25 Eglise Cathedrale
- 26 Batterie d'Estagnas
- 27 les Capucins
- 28 Place *s<sup>t</sup>* Antoine
- 29 *s<sup>t</sup>* Antoine
- 30 *s<sup>t</sup>* Francois
- 31 les Agnesins
- 32 Carmes Deschaussés
- 33 les Jovates
- 34 *s<sup>t</sup>* Jean de Dieu
- 35 N<sup>o</sup> du Populo
- 36 *s<sup>t</sup>* Dominique
- 37 Fillos *s<sup>e</sup>* Marie
- 38 la Merzy
- 39 *s<sup>t</sup>* Roch
- 40 Retrench<sup>e</sup> Juis occiden<sup>t</sup>

- de pierres seches et de pilloons pour servir d'enceinte a cette partie qui est très faible a cause des grandes Marées
- 41 Bastion de *s<sup>t</sup>* Roch
  - 42 Bast. de *s<sup>e</sup>* Helene
  - 43 Demulane de la Porte de Terre
  - 44 Ouvrage a Couronne
  - 45 Muro dans la terre plein de ce même ouvrage
  - 46 Entroit a recabler ou la Mer rane lesourpen<sup>t</sup>
  - 47 Parue d'Enceinte au rez de chaussée sur laquelle y a un molosse Parapet de terre
  - 48 Mur d'Enceinte elevé environ de 22 pi. au des sus du niveau des *s<sup>e</sup>* m<sup>rs</sup>







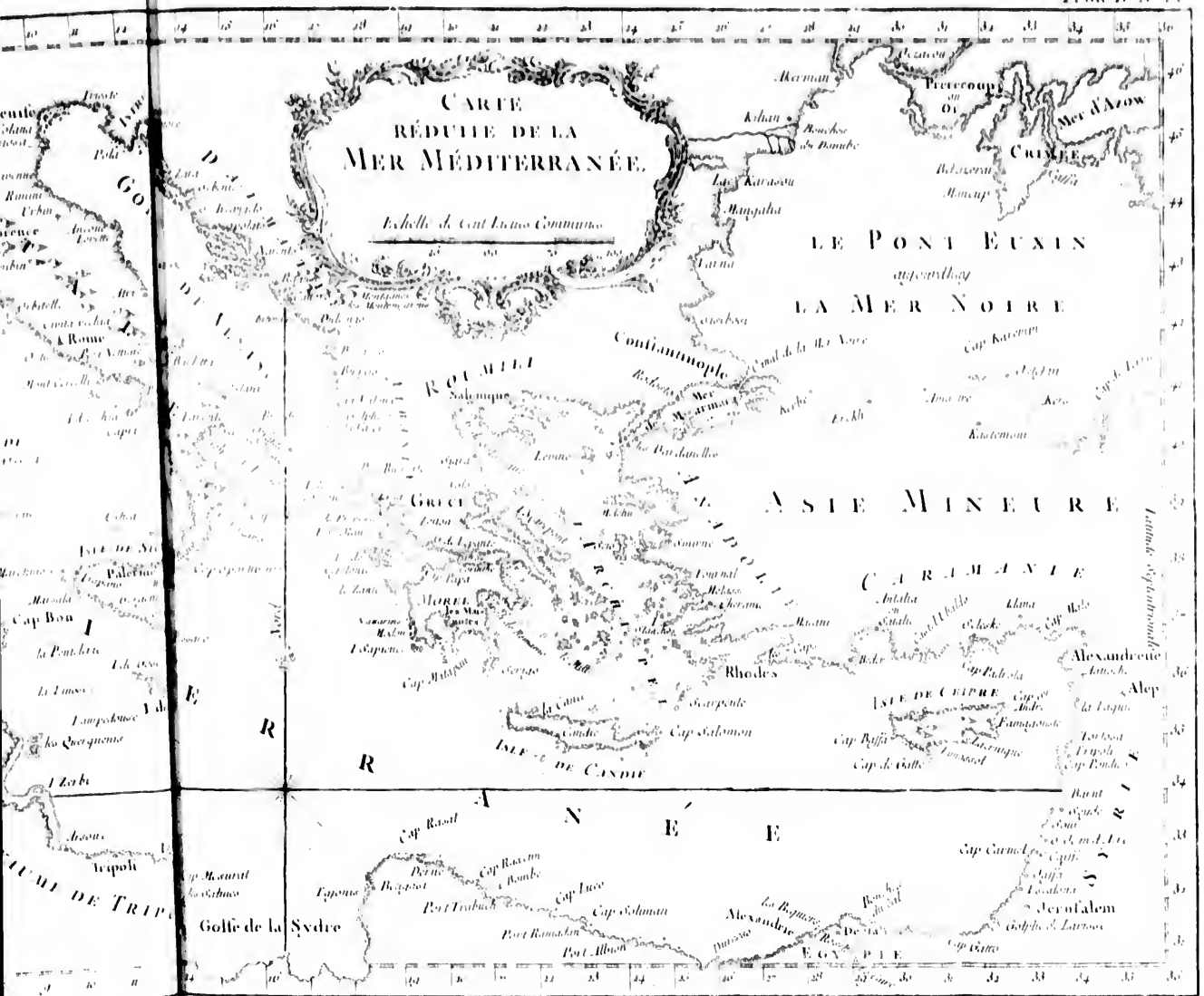






# CARTE RÉDUITE DE LA MER MÉDITERRANÉE.


Echelle de cent Lieues Communes

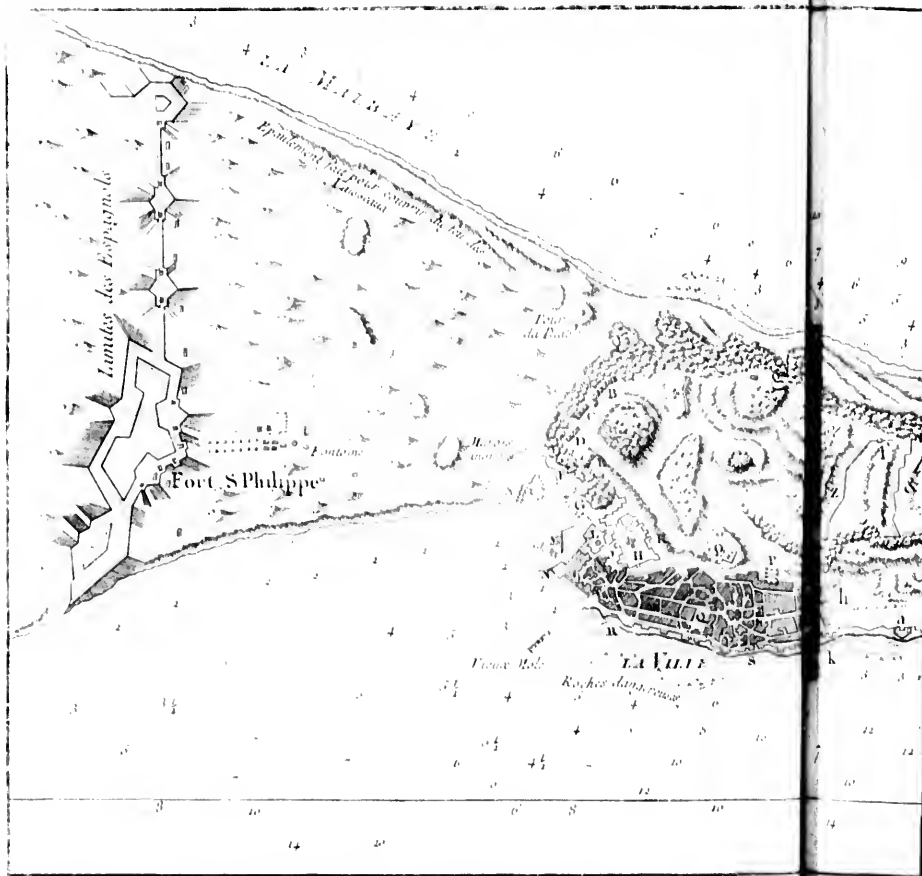












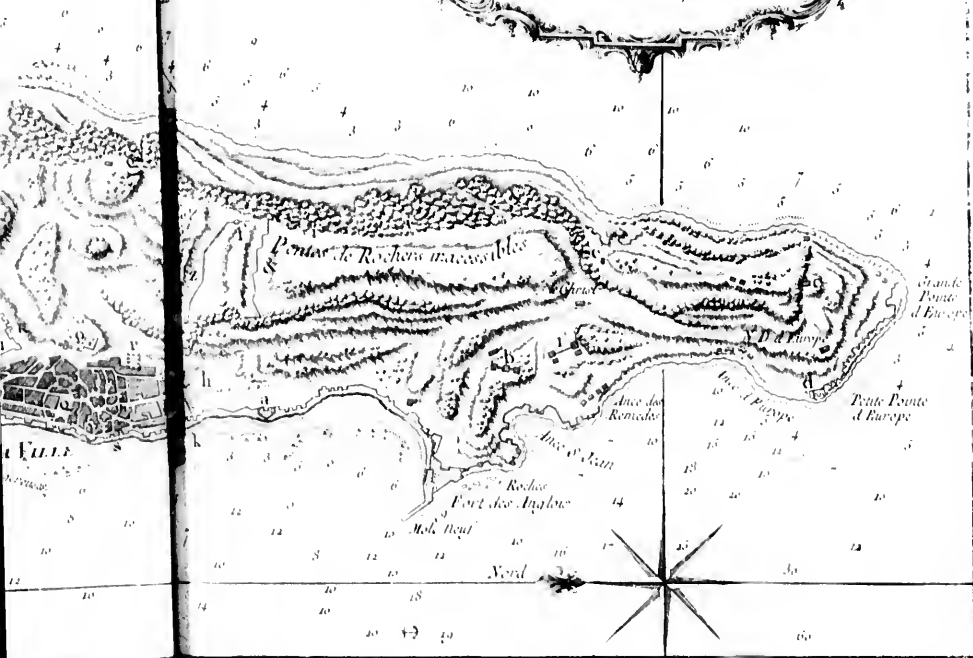

- A. Escabe pour retirer l'Eau de la Mer
- B. Batterie de la Reine très élevée
- C. Batterie de la Princesse Anne
- D. Batterie de la Princesse Ancho
- E. Batterie de la Princesse Caroline, bâtie dans le Roc
- F. Retranchement des Princesse bâtie dans le Roc
- G. La Breche Retranchement
- H. Bastion bâti sur des Murs
- I. Bastion à Poulie

- K. Bastion à Poulie
- L. Bastion de Pierre, ou du Prince de Hesse
- M. Porte de Fer
- N. Bastion de Paul ou du Nord
- O. Hospital
- P. Jardin du Gouverneur
- Q. Place d'Armes
- R. Bastion de Anne
- S. Bastion de Antoine

- T. Bastion du Roc
- U. Bastion Plat
- V. Bastion de la Reine
- W. Bastion de la Princesse
- X. Bastion de la Princesse
- Y. Bastion de la Princesse
- Z. Bastion de la Princesse

PLAN  
DE GIBRALTAR

Echelle de Six Cent Toises



du Prince de Hesse

de Villed

de

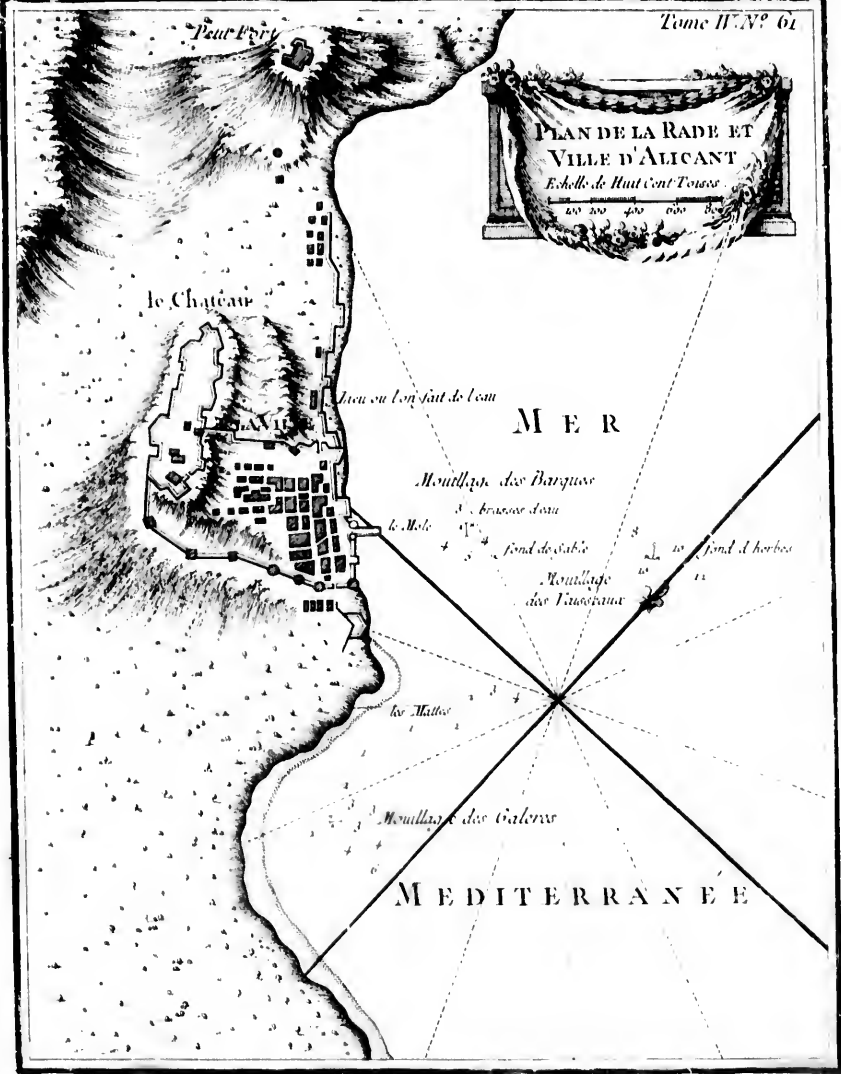
*Position du Roseau ou du Sud*  
*Bastion Plat*  
*Anse Mayan a Poudre*  
*Porte Neuve*  
*Branchement des Maures*  
*Branchement de Charles I*  
*Position du Duc de S. Pierre de Canon*  
*Caserne*  
*Tranche d'une Citernes nommée le Bain des Maures*


*d. Batterie de S. Pierre de Canon*  
*e. Cure S. Michel pouvant contenir mille Hommes*  
*f. La Roche Tour de Garde*  
*g. Pas du Berger par ou monterent les Grenadiers Espagnols*  
*h. Aqueduc d'entreein*  
*i. Notre Dame des Remedes Hopital*  
*k. Petit Mole ou l'on met les Chaloupes qui vont faire de l'eau*






PLAN DE LA RADE ET  
 VILLE D'ALICANT  
 Echelle de Huit Cent Toises







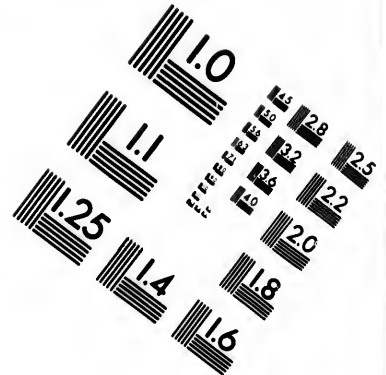
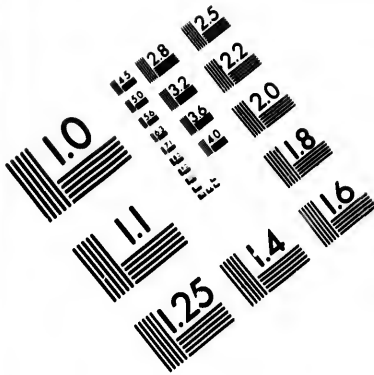


Explication des Lettres

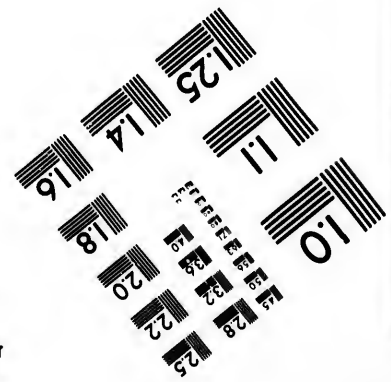
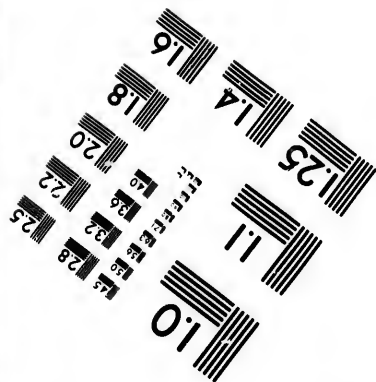


- A La Ville
- B Le Port
- C Le Chateau
- D Port des Galeres
- E Vieux Chateau
- F Arceuil
- G Moulin ruine
- H Clocher de la Ville
- J La Loza ou Evueil a l'entree du Port
- K Petit Espalmador
- V Grand Espalmador
- M Batterie St Joseph
- N Batterie St Alexandre
- O Batterie St Florentin
- P Fort Sainte Anne
- Q Chateau Francis Botros
- R Fort Navidal
- S Fort et Cap de la Podaterne
- T Batterie de St Charles
- X Batterie de l'Alamoque Petite
- X Canal pour detourner les crues des Eaux
- Y Magasin des Galeres
- Z Chapelle des Galeres








**IMAGE EVALUATION  
TEST TARGET (MT-3)**




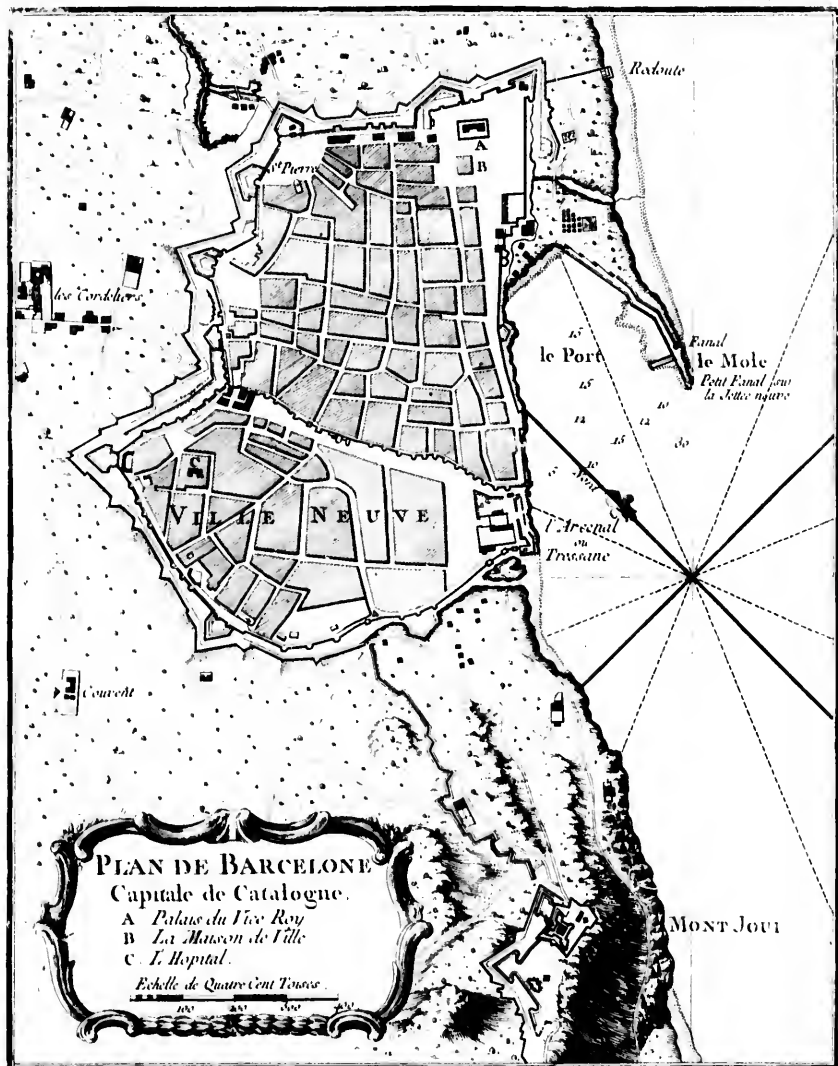
**Photographic  
Sciences  
Corporation**


23 WEST MAIN STREET  
WEBSTER, N.Y. 14580  
(716) 872-4503

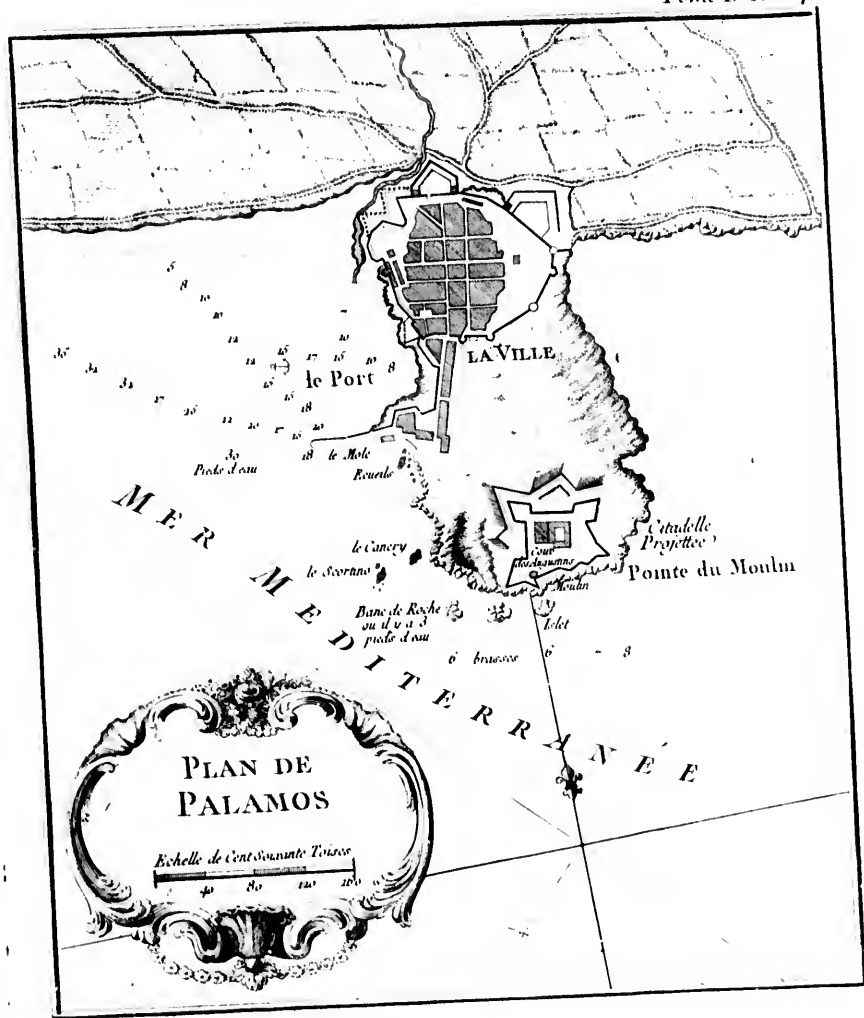
















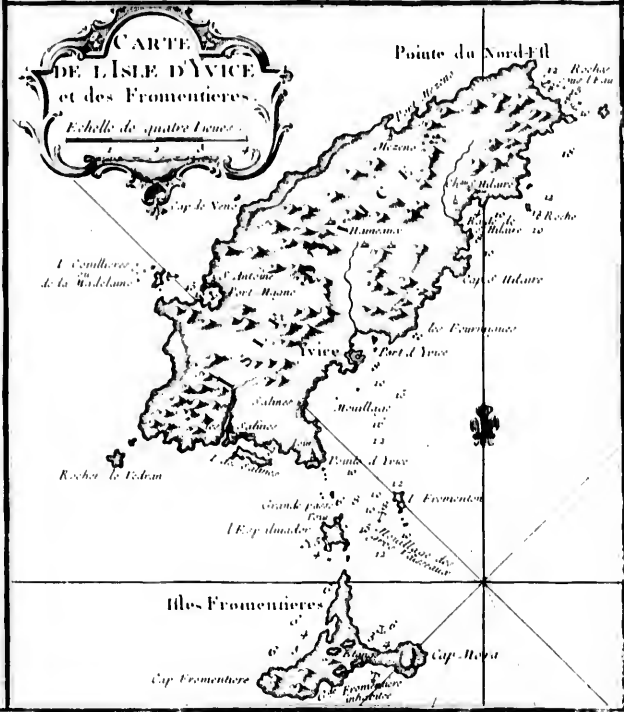



























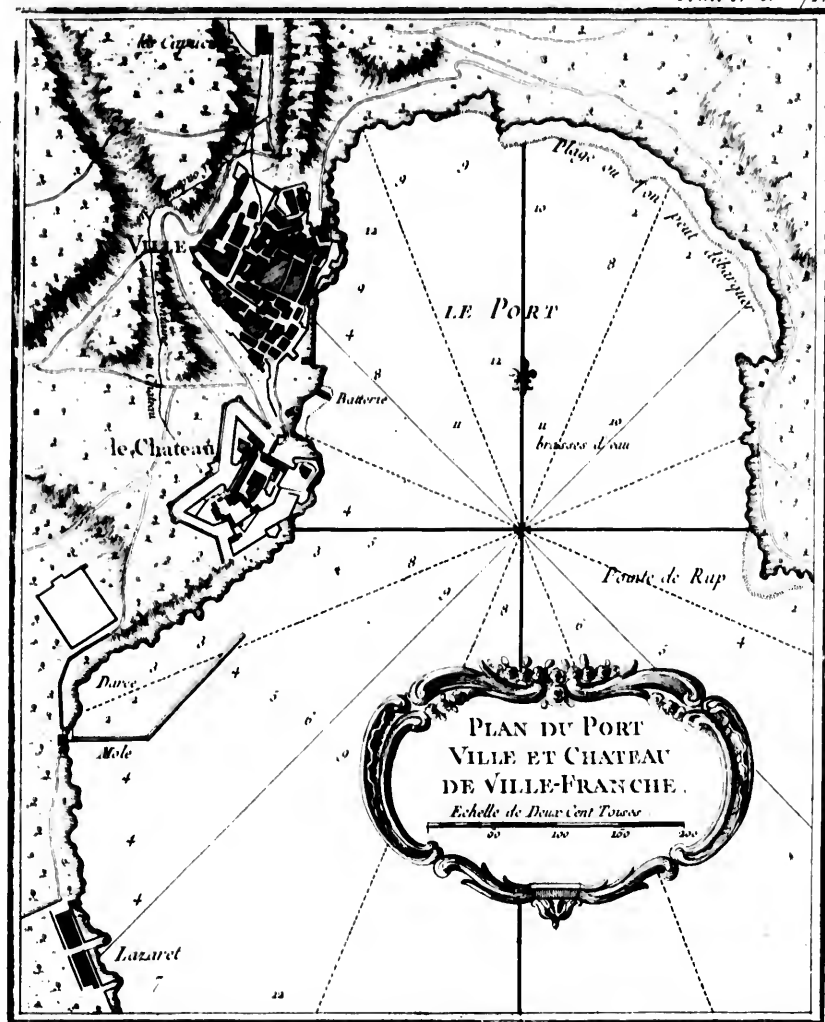













A  
B  
C  
D  
E  
F  
G  
H





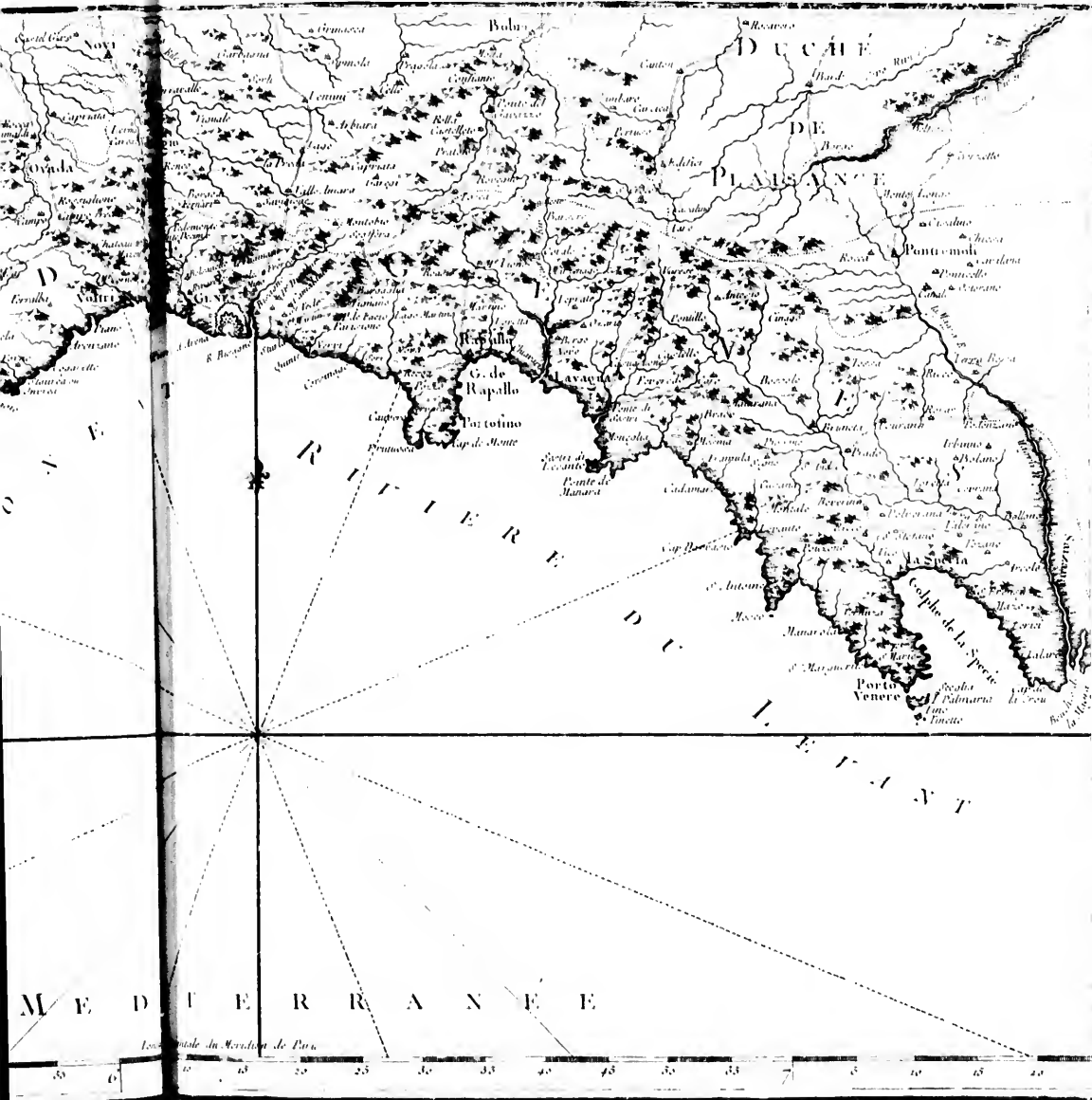




# CARTE DE L'ÉTAT DE GENES

Echelle de six lieues communes

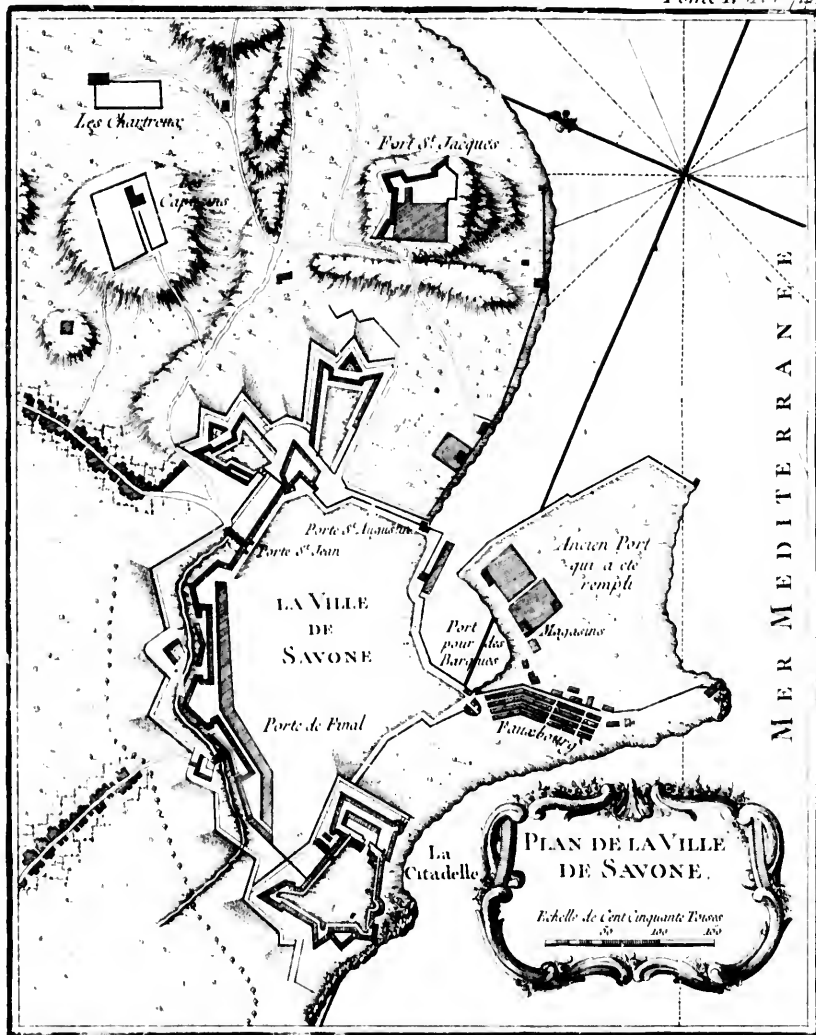





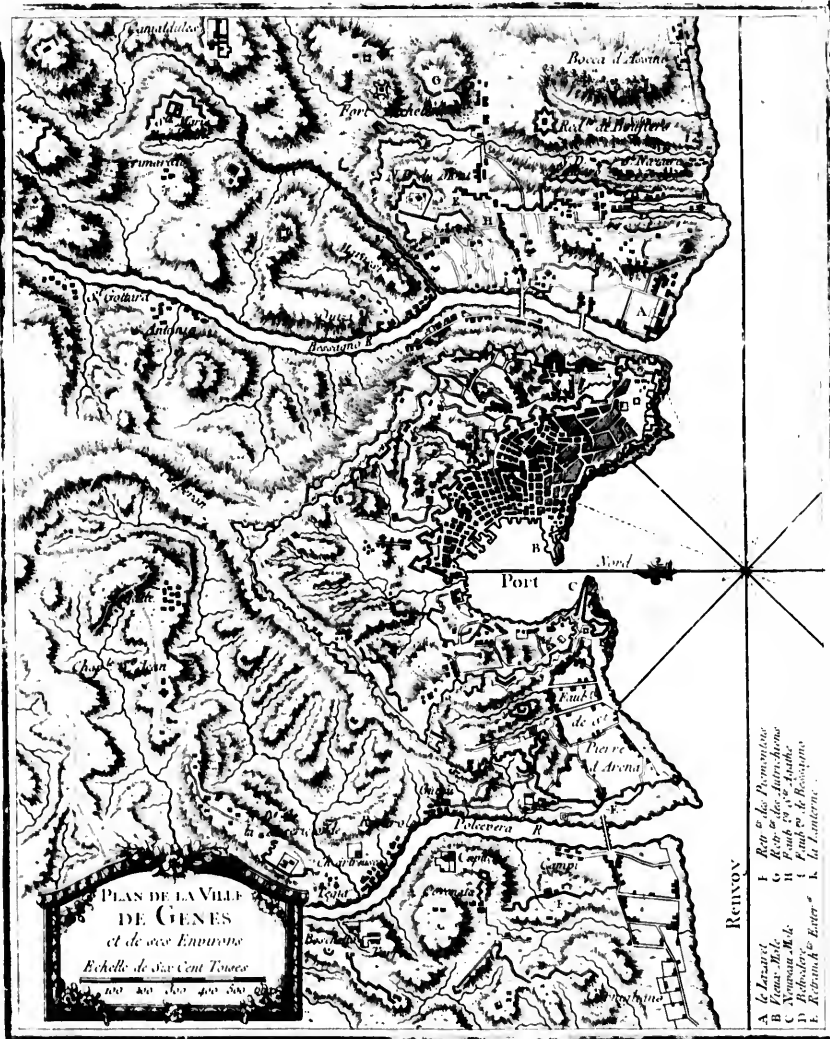
M. D. F. E. R. R. A. N. E. E.










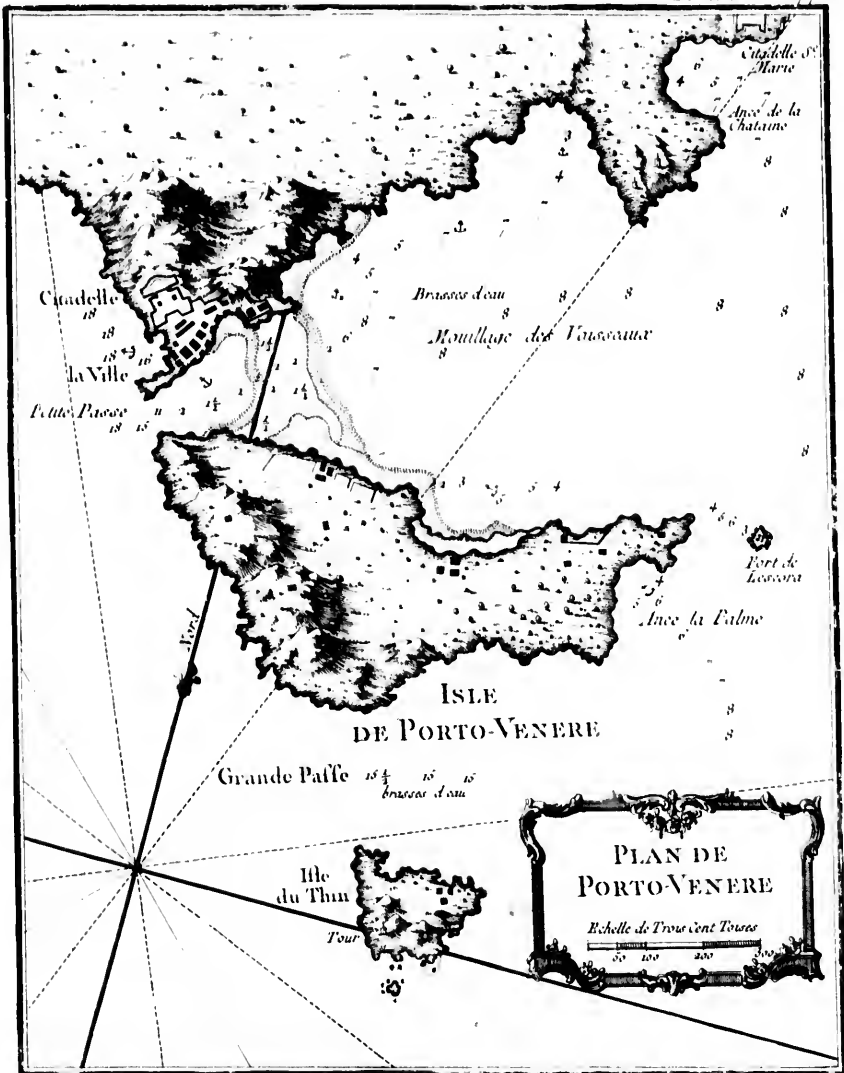





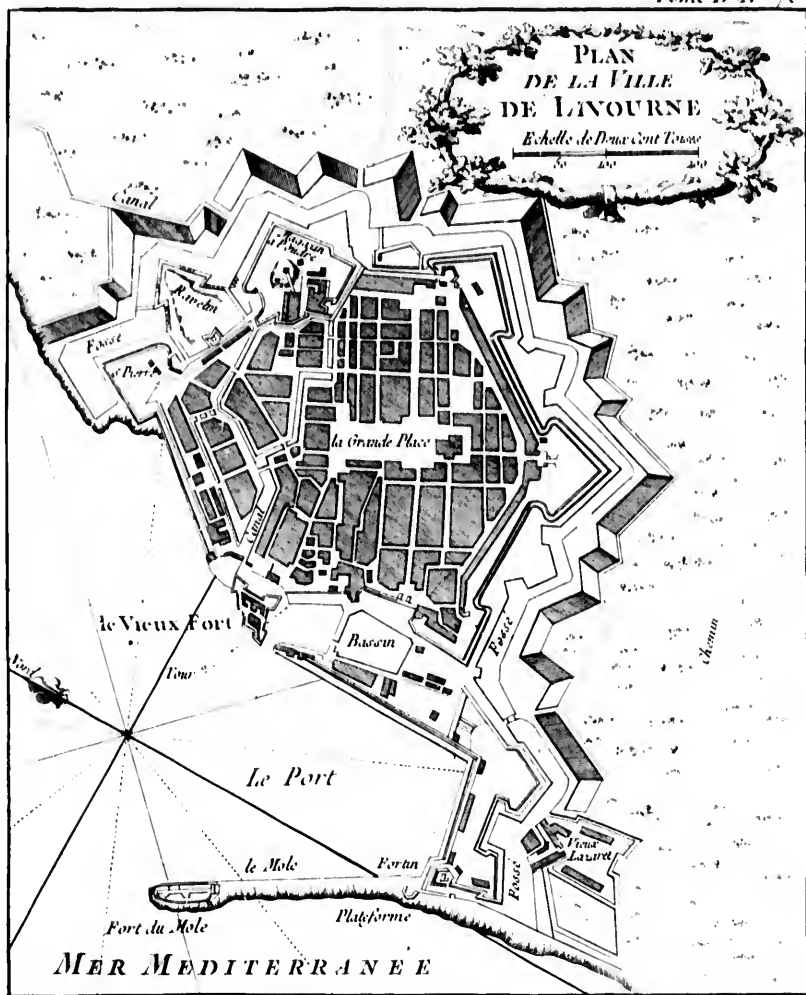










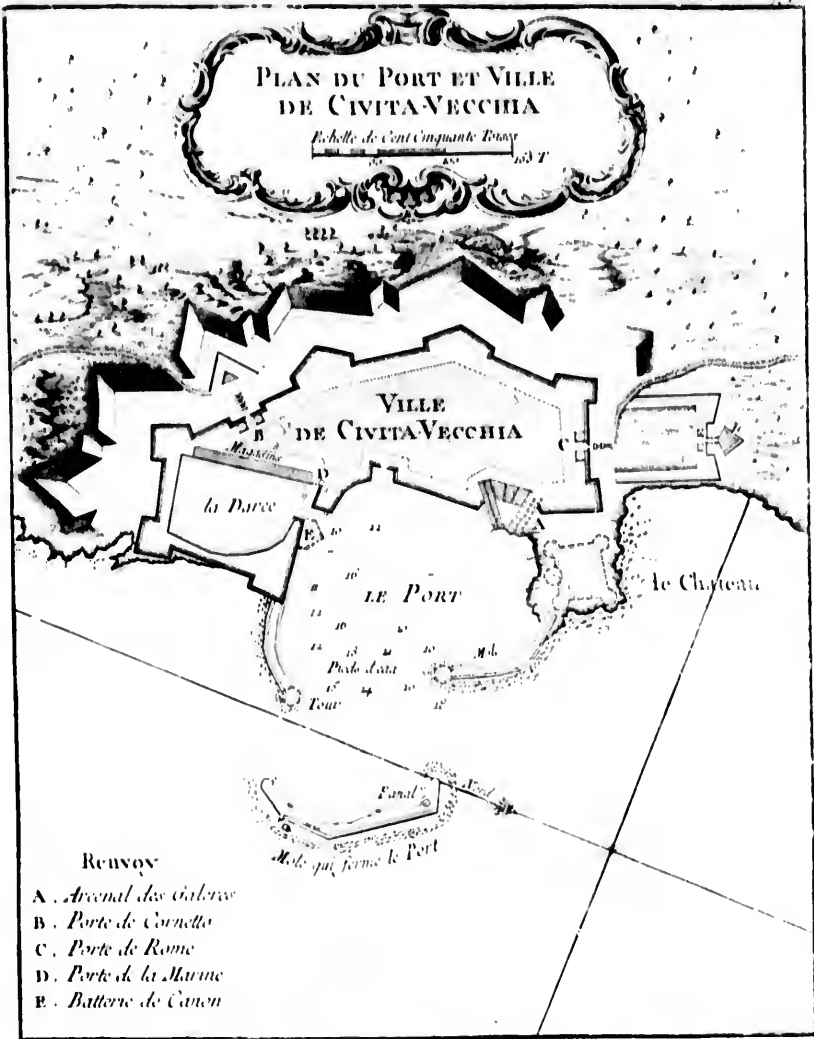




PLAN DU PORT ET VILLE  
DE CIVITA-VECCHIA

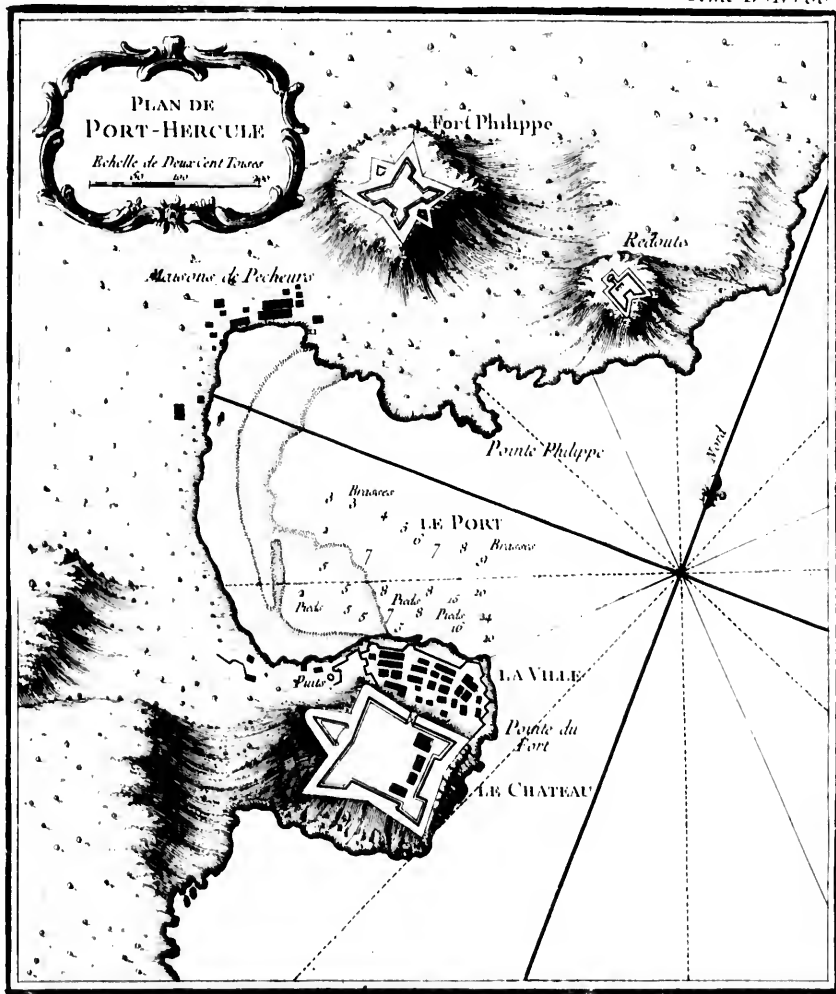
Echelle de Cent Cinquante Toises

100 200 300 400 500 600 700 800 900 1000

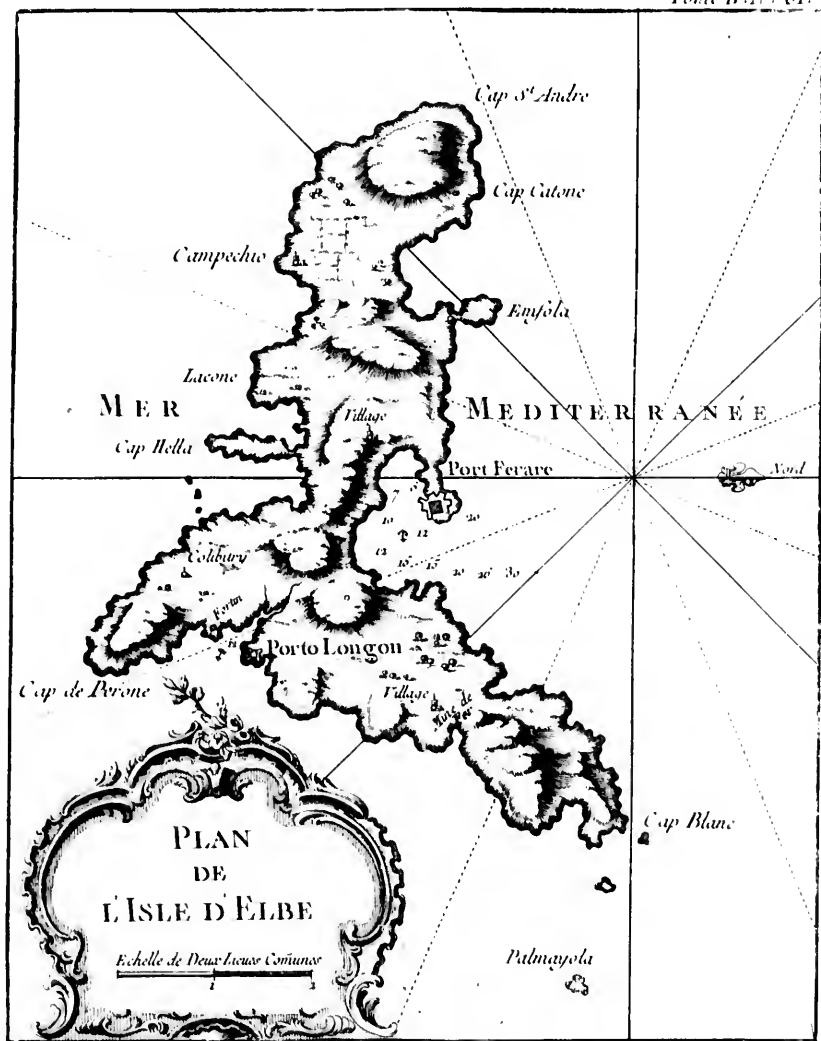










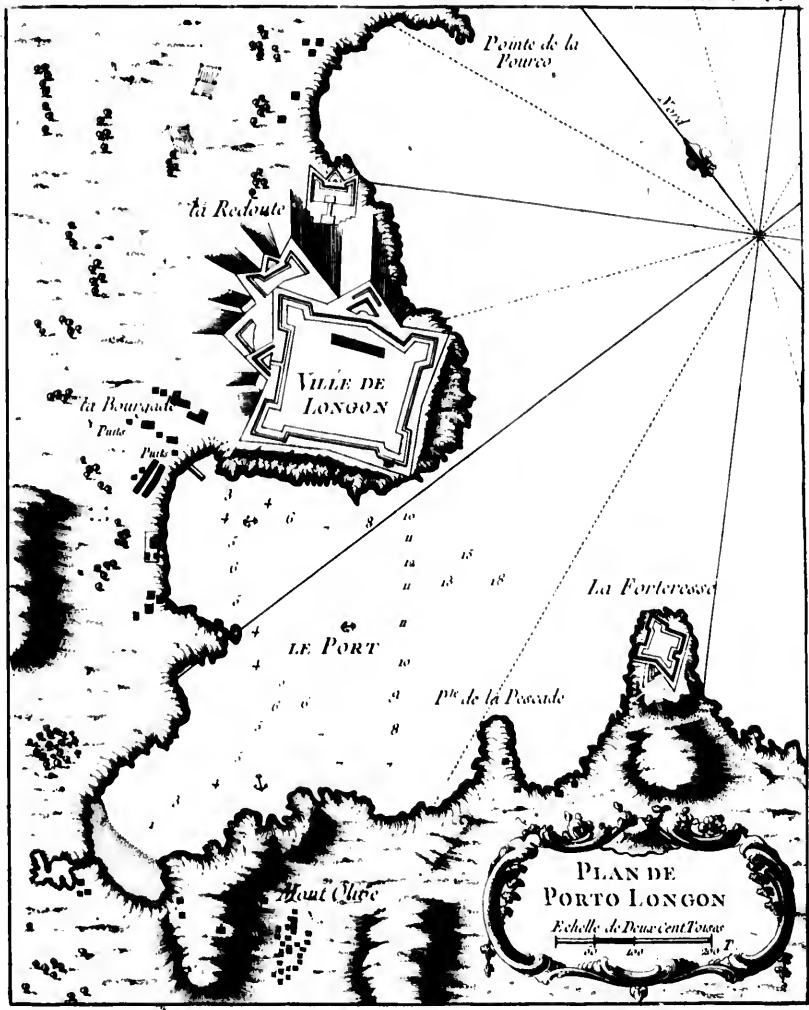











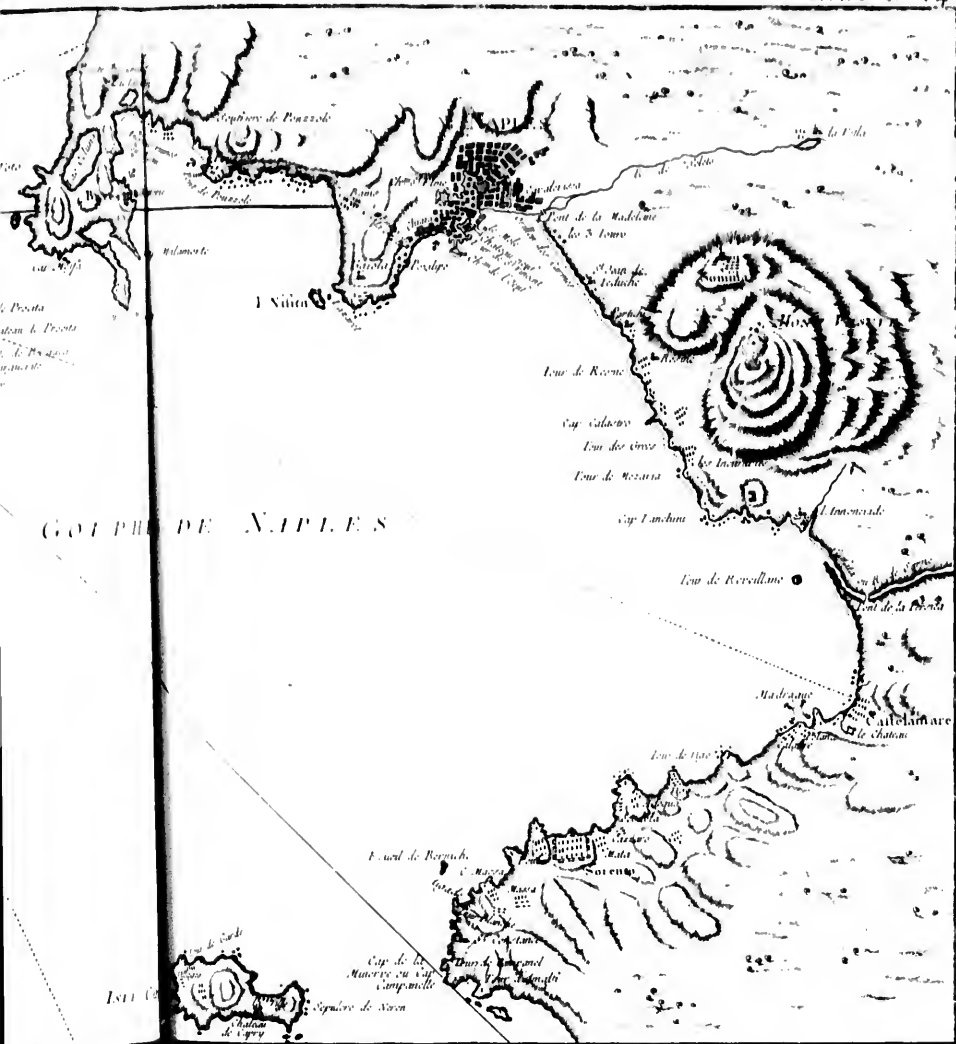





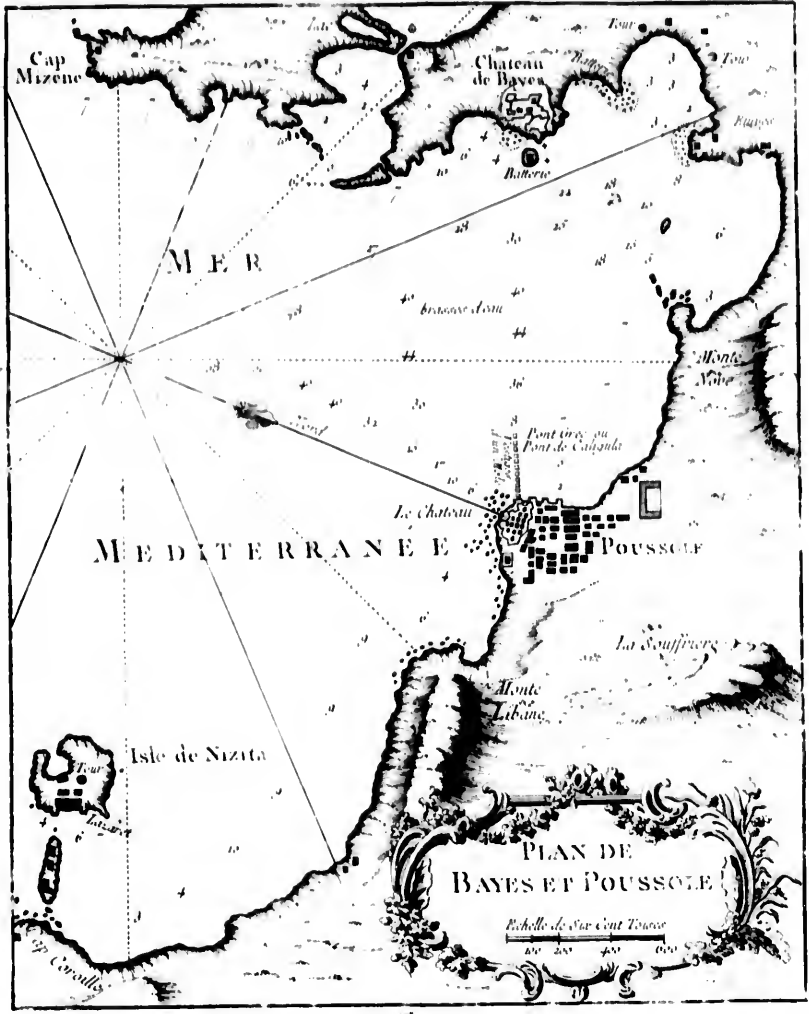











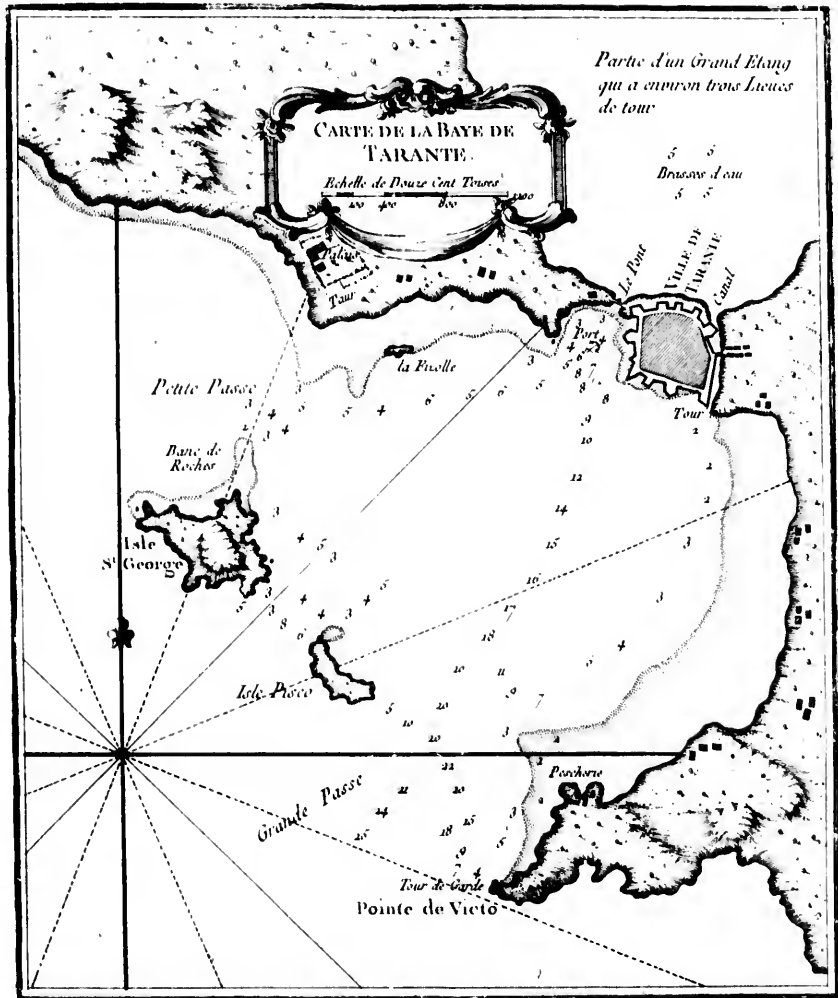





















CARTE DU ROYAUME  
DE NAPLES.

Echelle de Vingt cinq Lieues Françaises

0 5 10 15 20 25

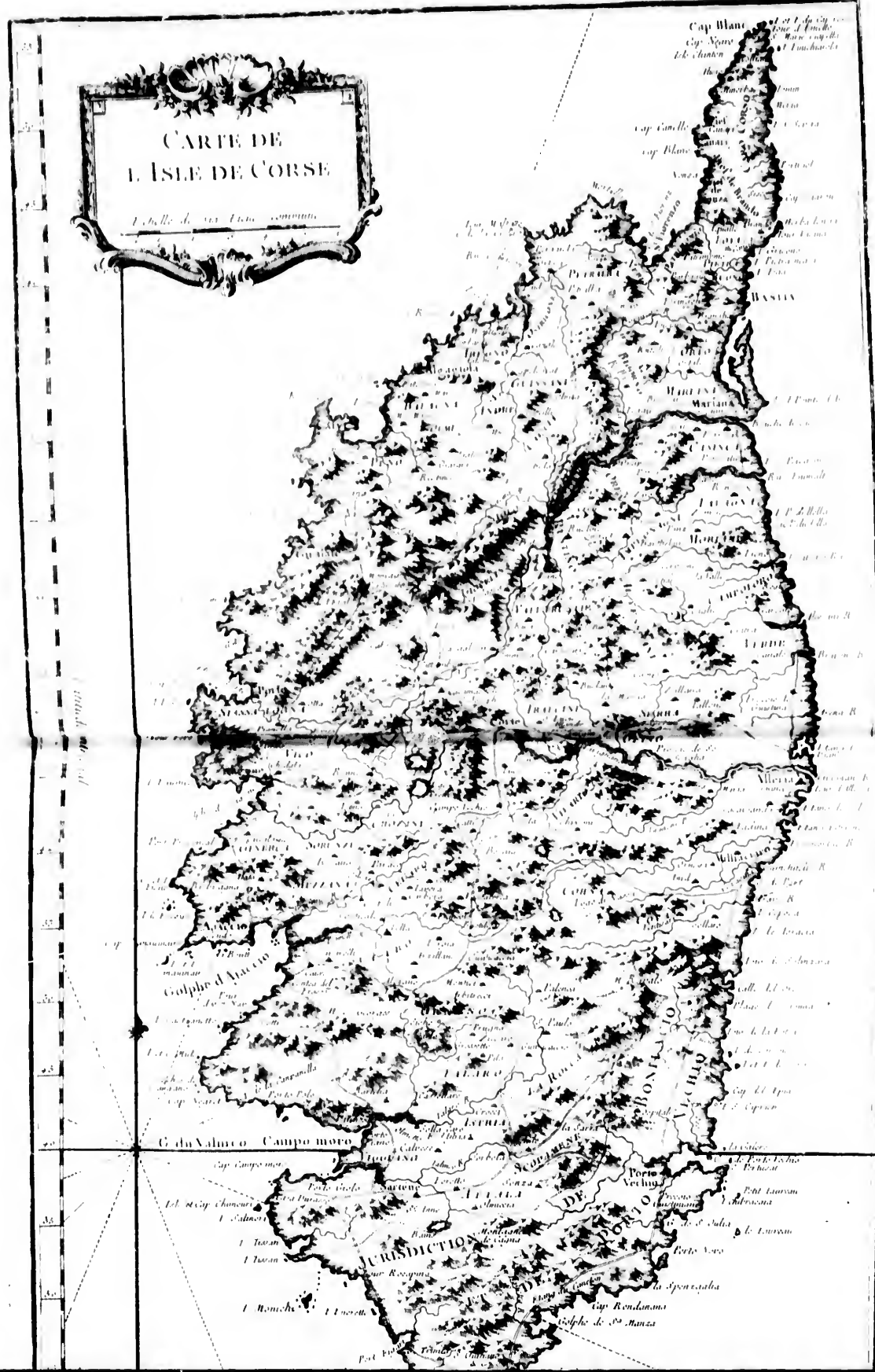


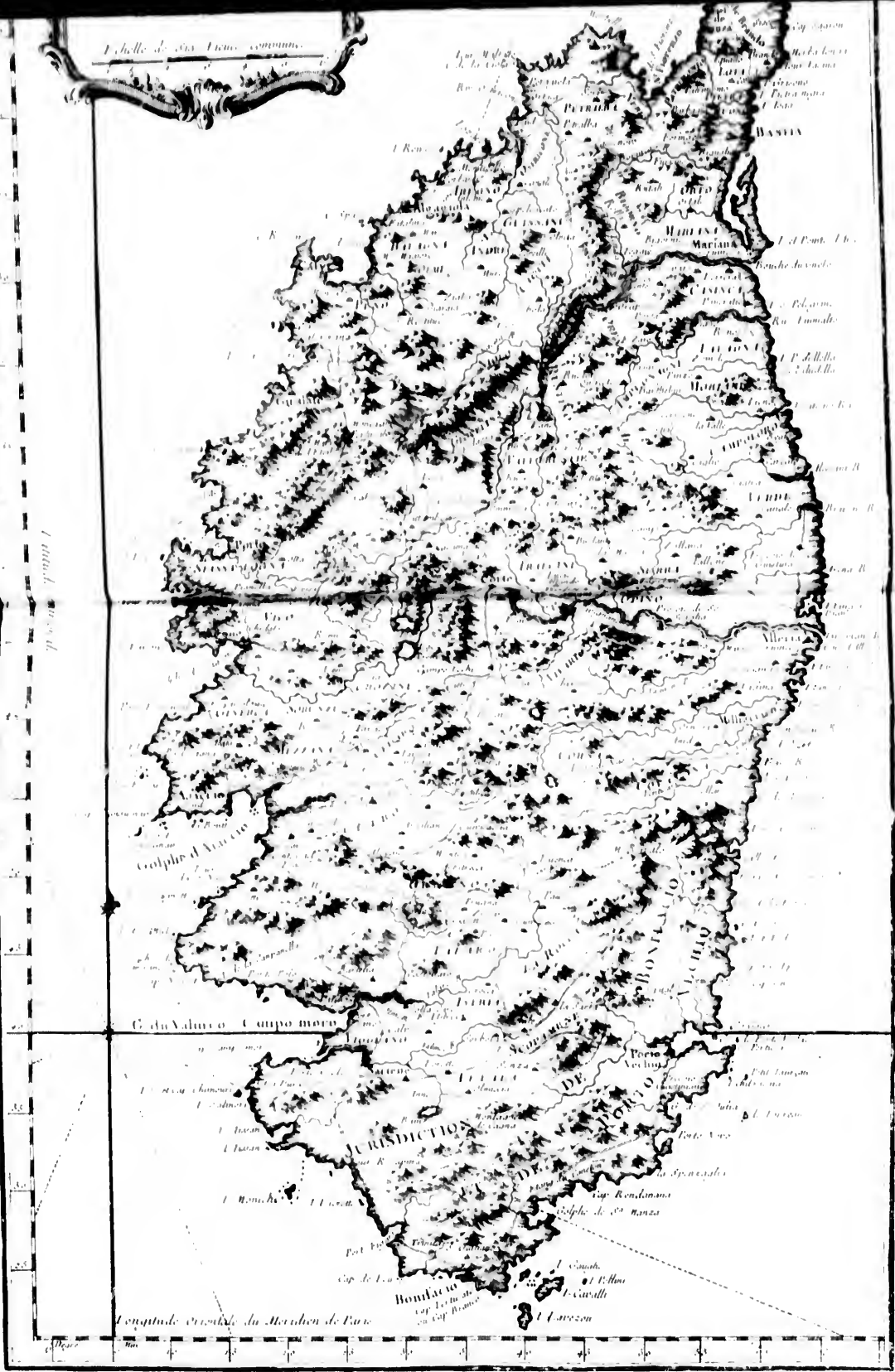






**CARTE DE  
L'ISLE DE CORSE**  
*L'Isle de ses Lieux communs*





Echelle de six lieues communs.

1 lieue = 2,5 milles

Longitude orientale du Meridien de Paris



45

46

47

48

49

50

51

52

53

54

55

56

57

58

59

60

61

62

63

64

65

66

67

68

69

70

71

72

73

74

75

76

77

78

79

80

81

82

83

84

85

86

87

88

89

90

91

92

93

94

95

96

97

98

99

100

101

102

103

104

105

106

107

108

109

110

111

112

113

114

115

116

117

118

119

120

121

122

123

124

125

126

127

128

129

130

131

132

133

134

135

136

137

138

139

140

141

142

143

144

145

146

147

148

149

150

151

152

153

154

155

156

157

158

159

160

161

162

163

164

165

166

167

168

169

170

171

172

173

174

175

176

177

178

179

180

181

182

183

184

185

186

187

188

189

190

191

192

193

194

195

196

197

198

199

200

201

202

203

204

205

206

207

208

209

210

211

212

213

214

215

216

217

218

219

220

221

222

223

224

225

226

227

228

229

230

231

232

233

234

235

236

237

238

239

240

241

242

243

244

245

246

247

248

249

250

251

252

253

254

255

256

257

258

259

260

261

262

263

264

265

266

267

268

269

270

271

272

273

274

275

276

277

278

279

280

281

282

283

284

285

286

287

288

289

290

291

292

293

294

295

296

297

298

299

300

301

302

303

304

305

306

307

308

309

310

311

312

313

314

315

316

317

318

319

320

321

322

323

324

325

326

327

328

329

330

331

332

333

334

335

336

337

338

339

340

341

342

343

344

345

346

347

348

349


350

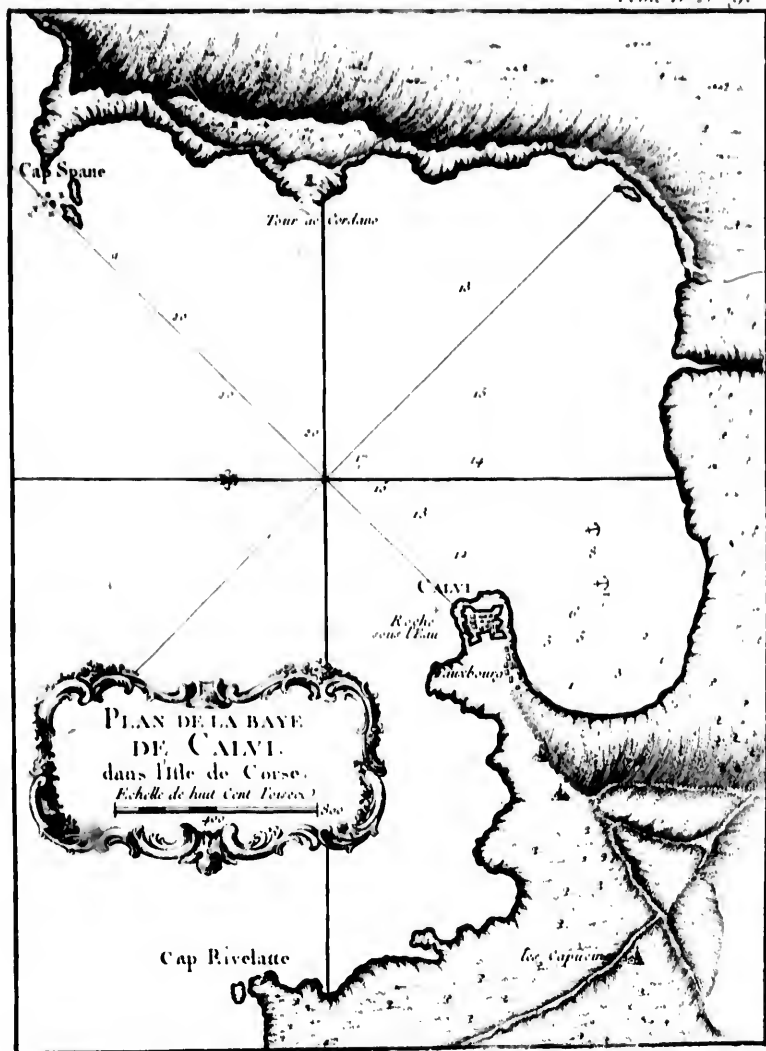
351

352

353


354





PLAN DE LA BAYE  
DE CALVI.  
dans l'Isle de Corse.  
Echelle de huit Cent Toises.

Cap Rivellatte








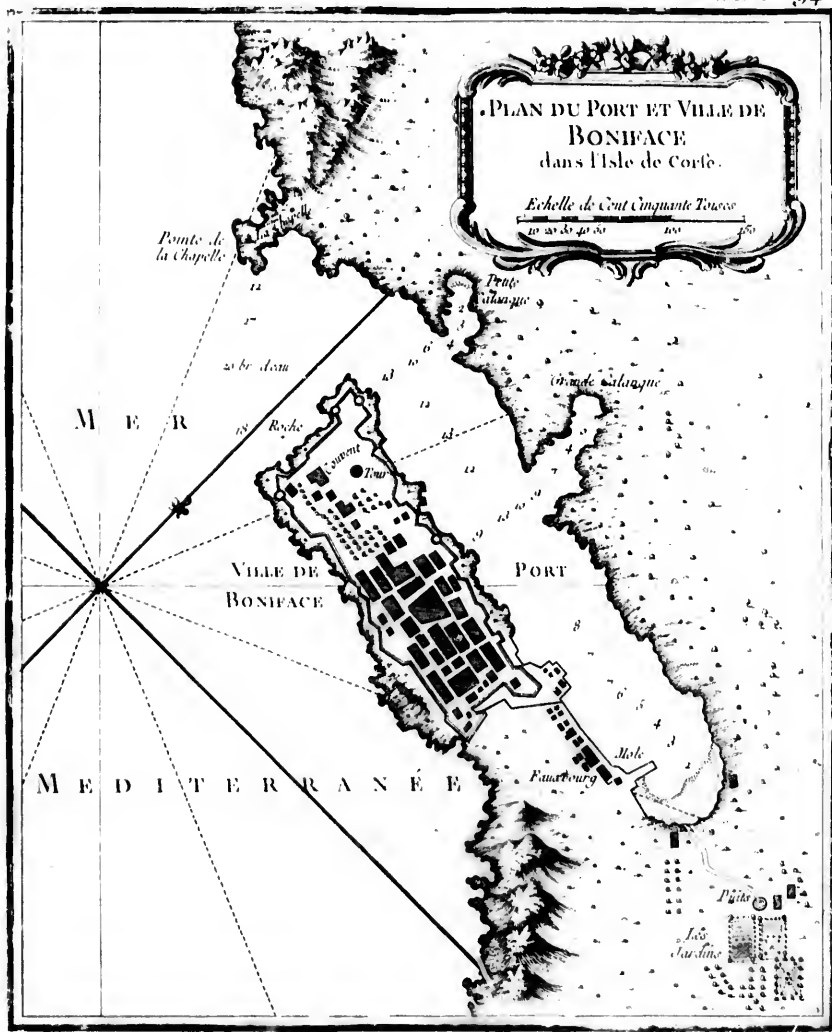









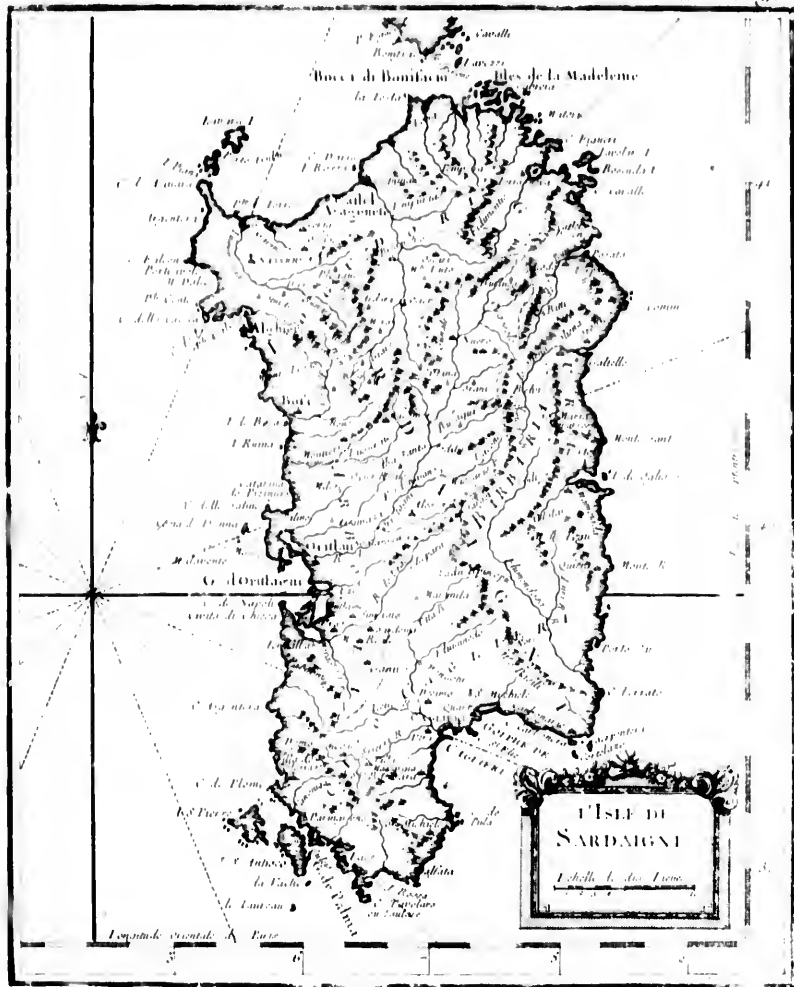







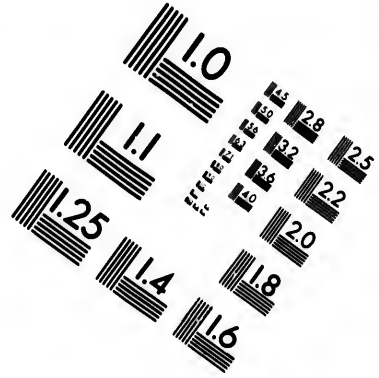
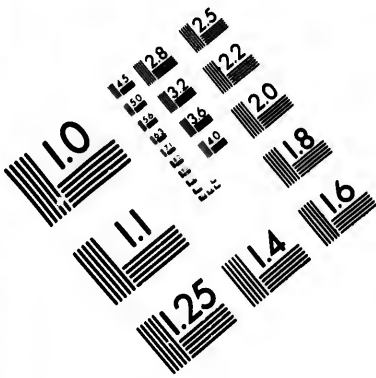




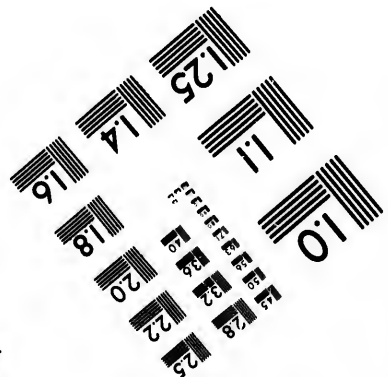
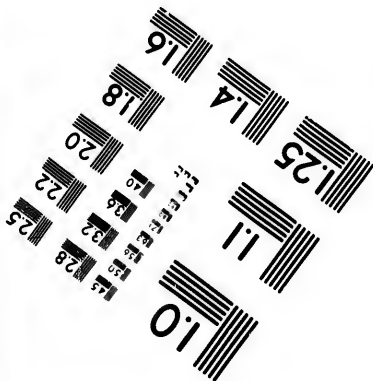
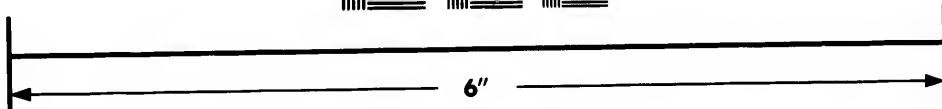
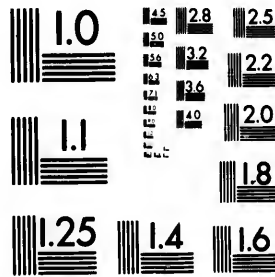








**IMAGE EVALUATION  
TEST TARGET (MT-3)**




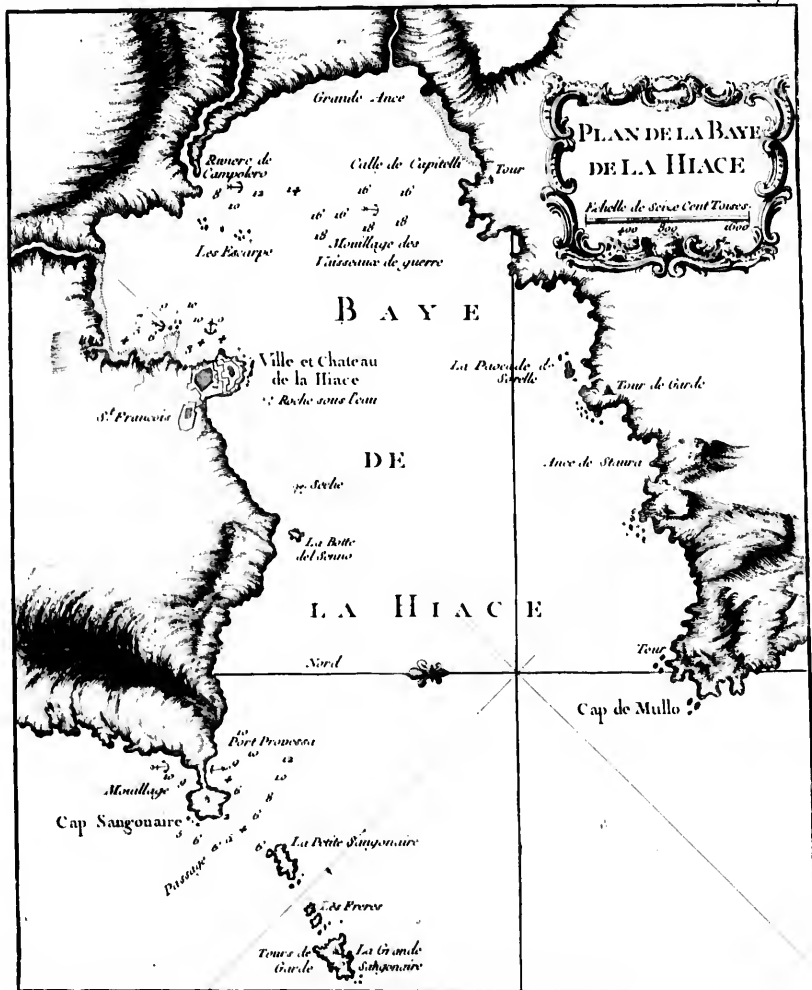
**Photographic  
Sciences  
Corporation**


23 WEST MAIN STREET  
WEBSTER, N.Y. 14580  
(716) 872-4503

14  
16  
18  
20  
22  
25


10  
11  
12  
13  
14








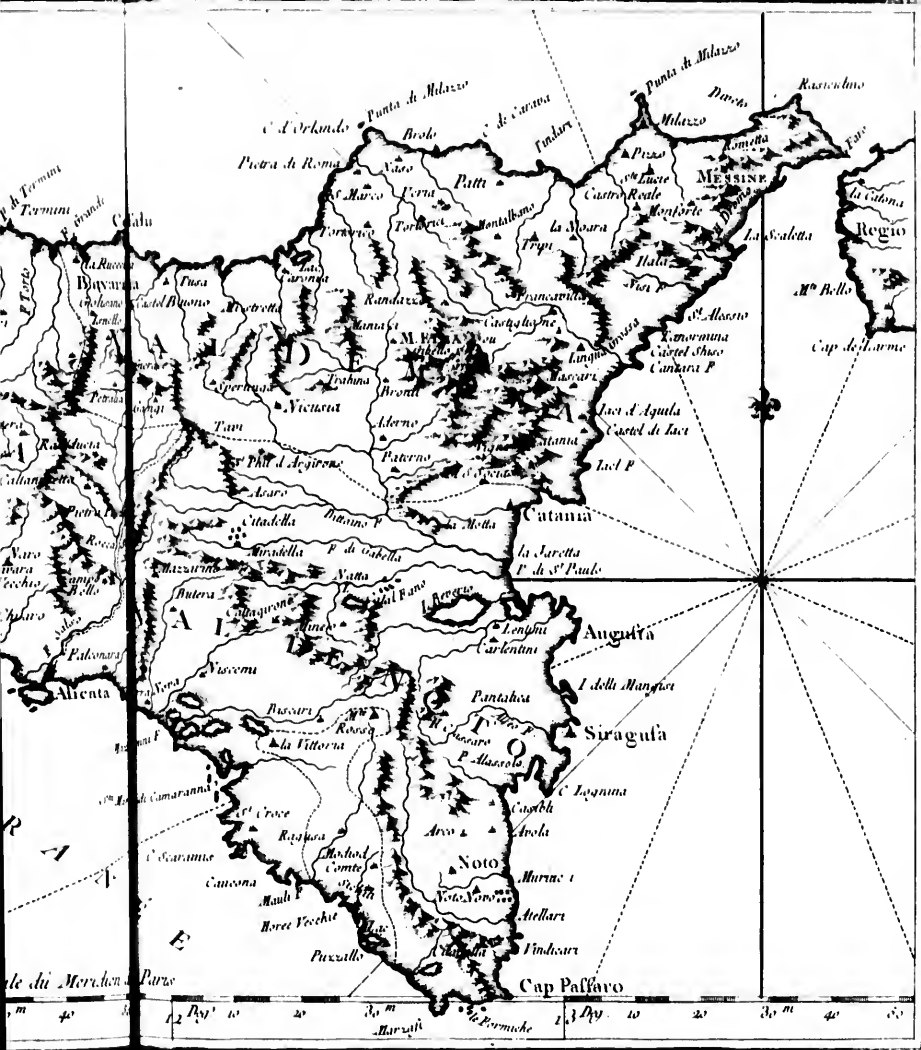












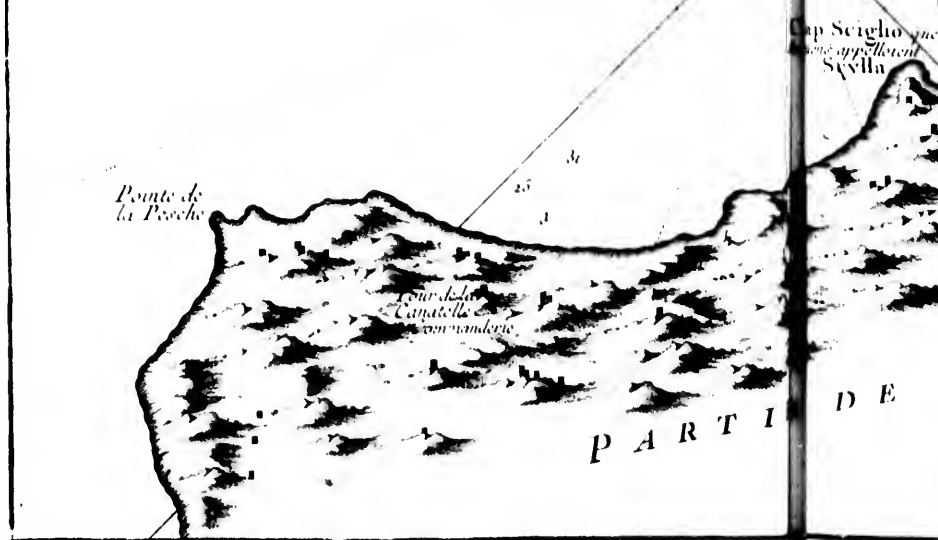


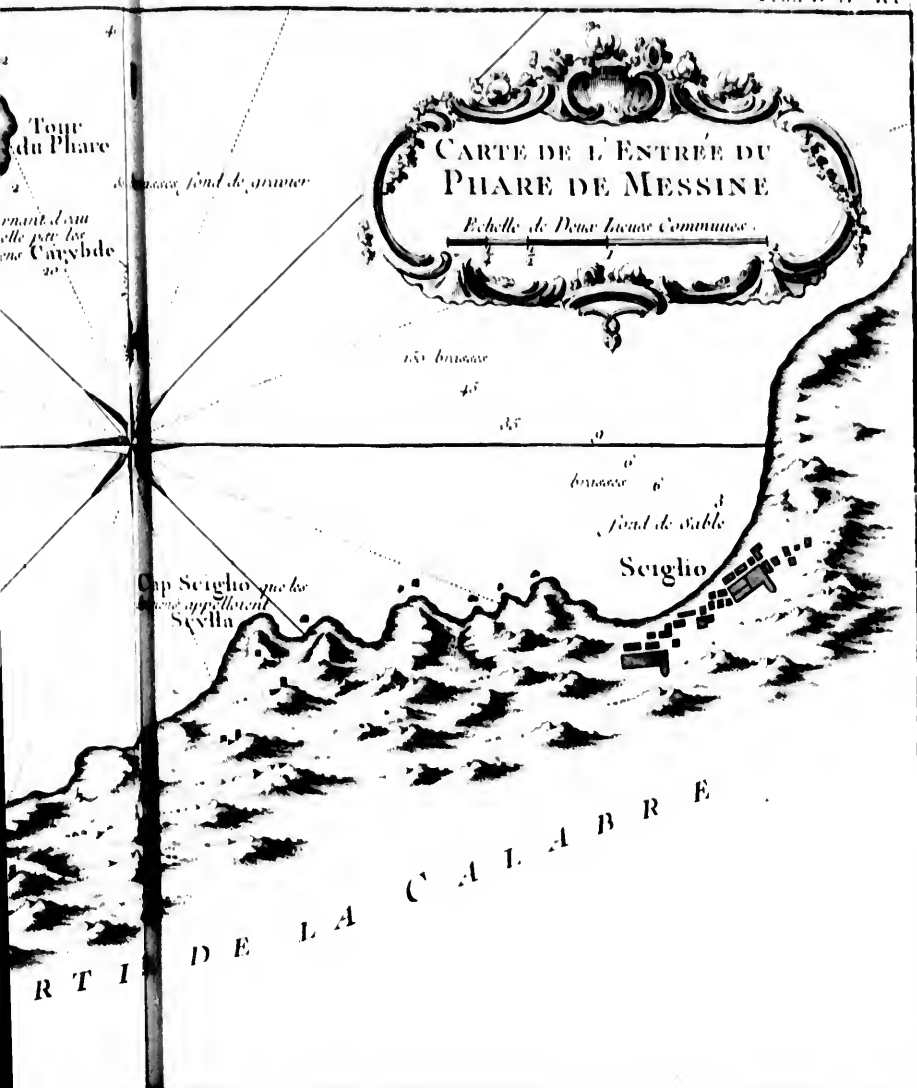






*Entrée du Destrout appelle le Phare de Messine dont le flux et reflux se fait de six heures en six heures*





Tour du Phare

avant d'arriver par les canyons

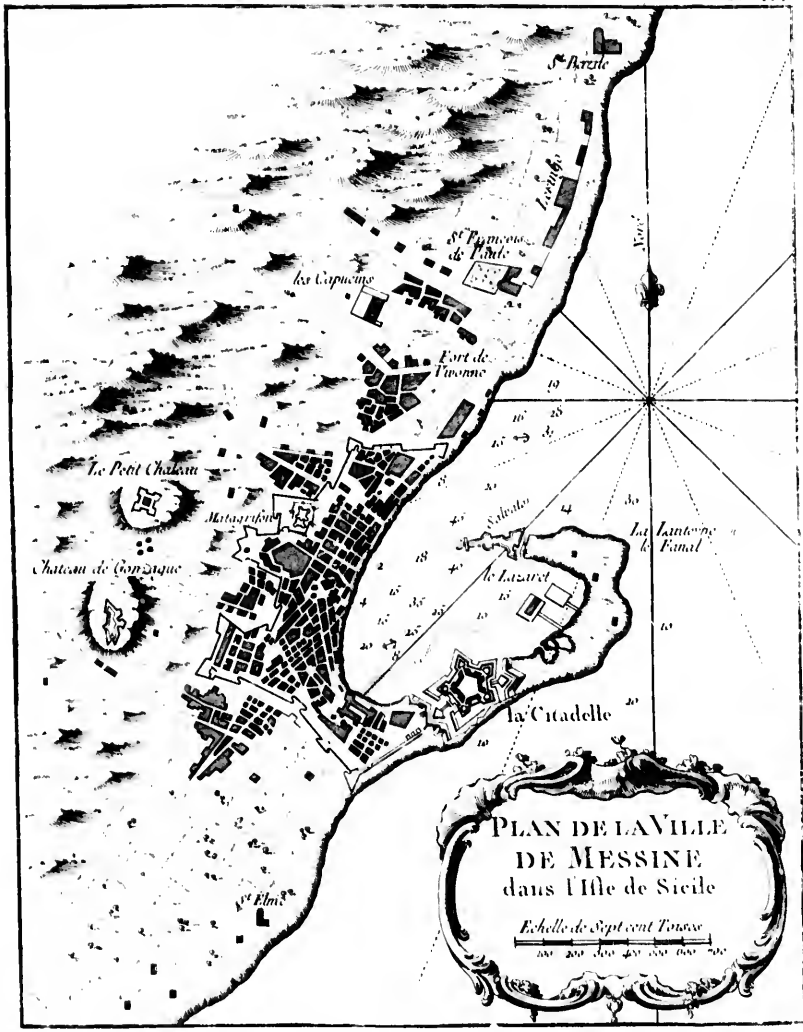
Cap Scoglio que les gens appellent Scilla

Scoglio


R T I DE LA CALABRE

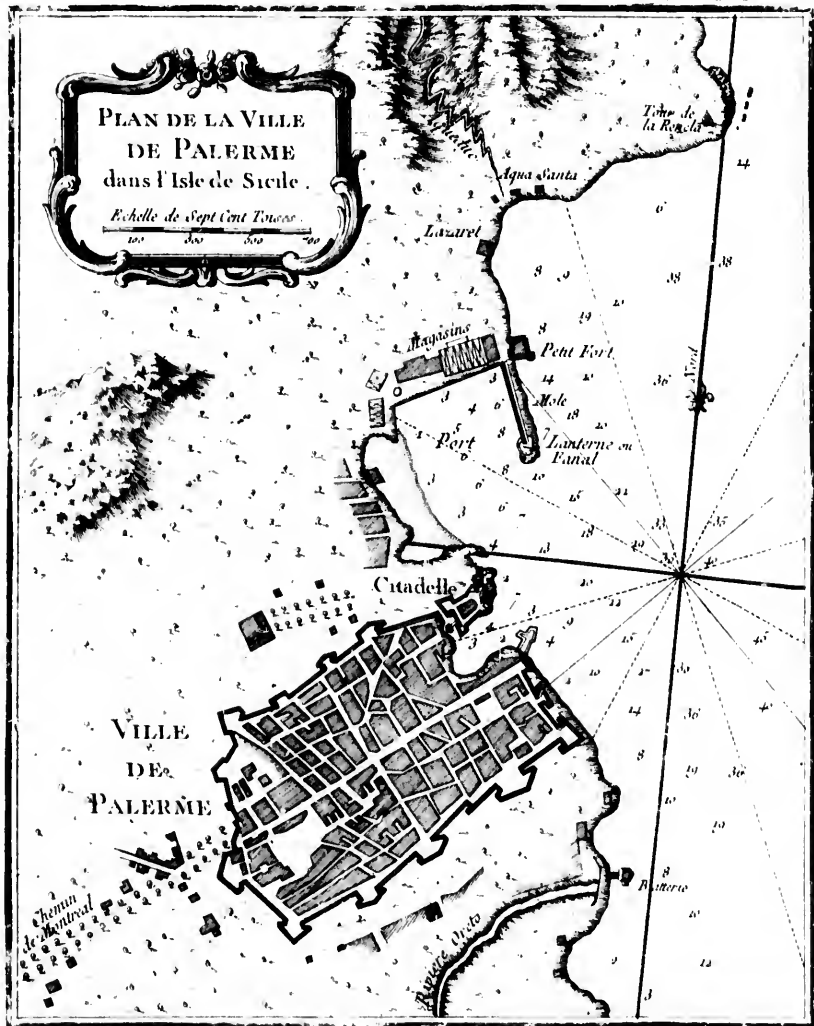








PLAN DE LA VILLE  
DE MESSINE  
dans l'Isle de Sicile  
Echelle de Sept cent Toises

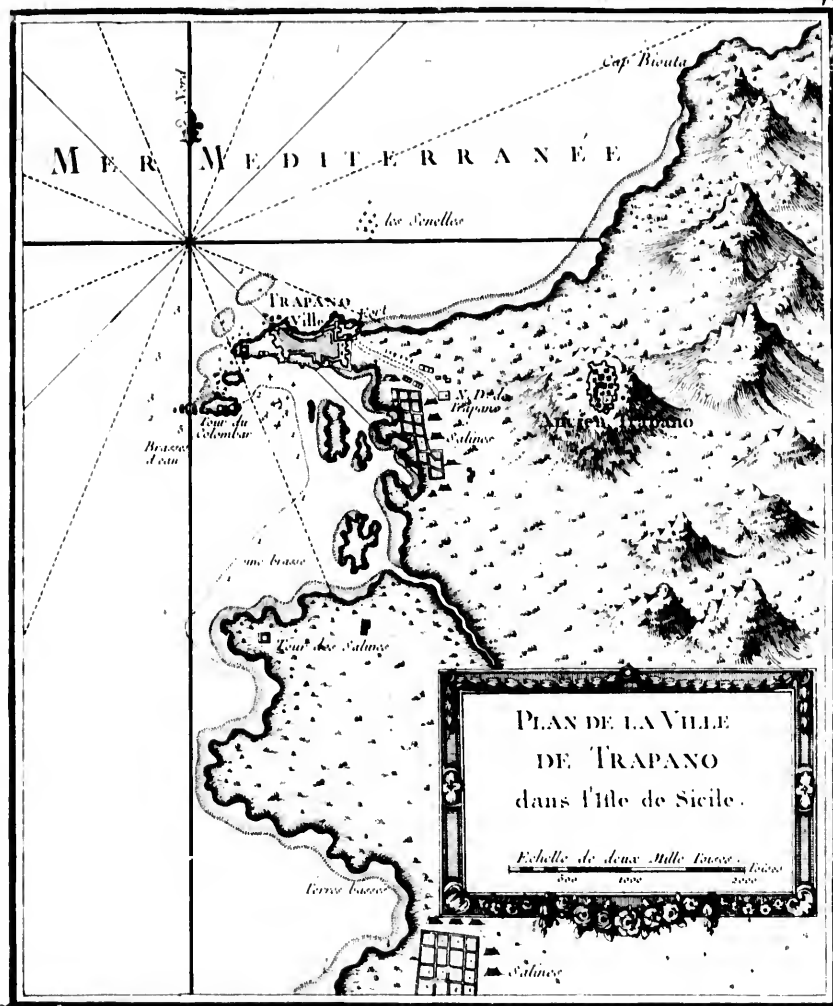












































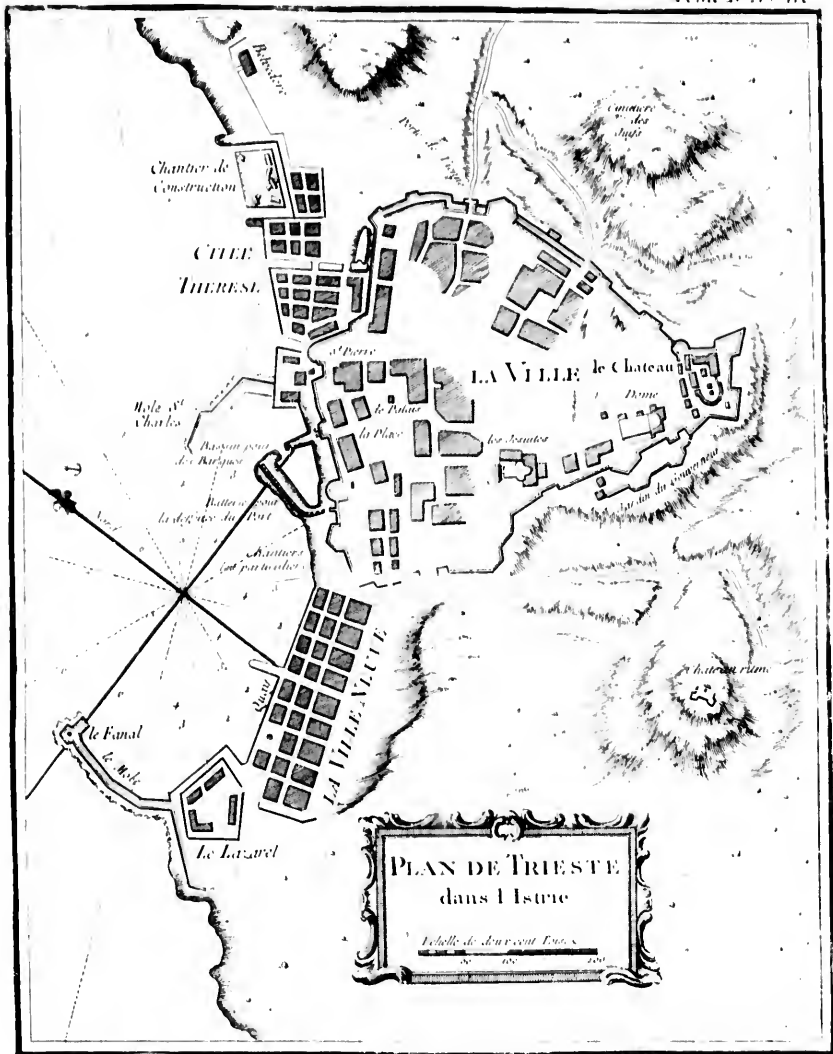






















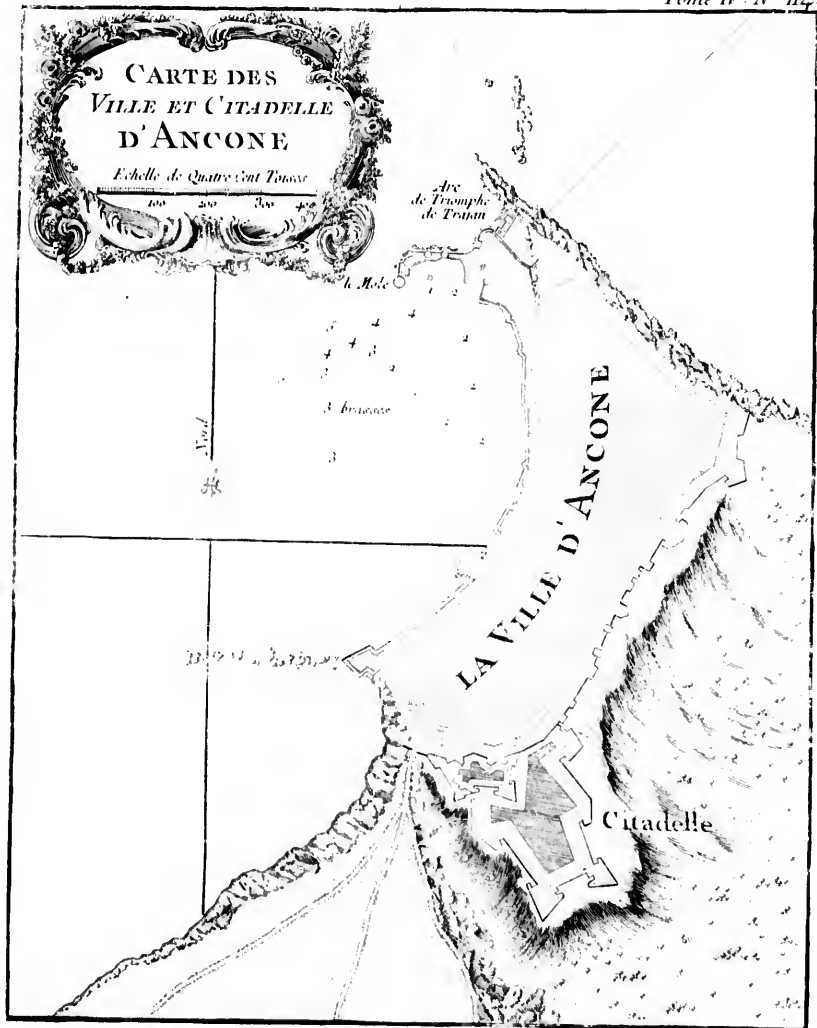





















1  
2  
3  
4  
5  
6  
7  
8  
9  
10  
11  
12  
13  
14  
15  
16  
17  
18  
19  
20  
21  
22  
23  
24  
25  
26  
27  
28  
29  
30  
31  
32  
33  
34  
35  
36  
37  
38  
39  
40  
41  
42  
43  
44  
45  
46  
47  
48  
49  
50  
51  
52  
53  
54  
55  
56  
57  
58  
59  
60  
61  
62  
63  
64  
65  
66  
67  
68  
69  
70  
71  
72  
73  
74  
75  
76  
77  
78  
79  
80  
81  
82  
83  
84  
85  
86  
87  
88  
89  
90  
91  
92  
93  
94  
95  
96  
97  
98  
99  
100





























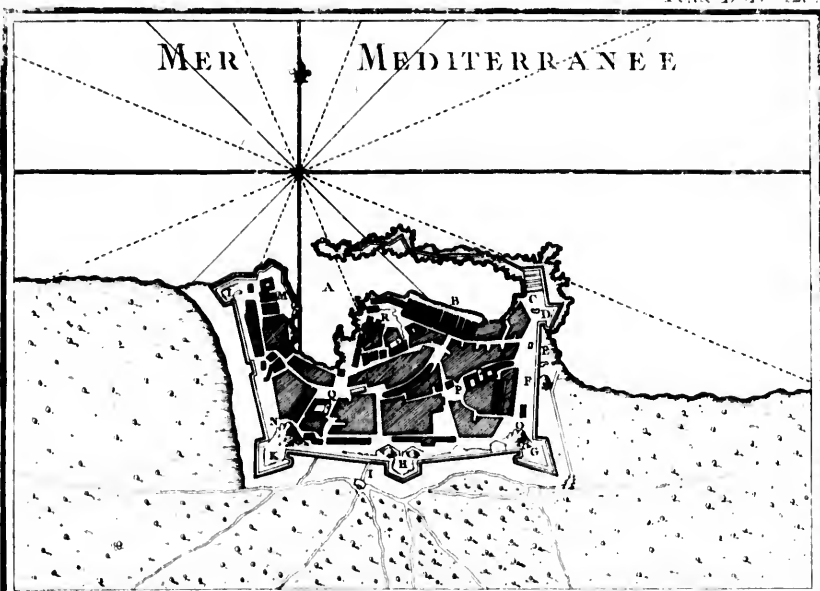
### PLAN DE LA VILLE DE CANDIE.

Echelle de Cinq Cent Toises



- |   |                                  |                                      |
|---|----------------------------------|--------------------------------------|
| A. Chateau pour descendre<br>l'Entrée du Port | L. Bastion de Sabionera          | 2. Crepa Core                        |
| B. Le Port                                    | M. Bastion Vitturi               | 3. Palma                             |
| C. L'Arenal                                   | N. Bastion de Jesus              | 4. S <sup>te</sup> Marie             |
| D. Porte de Sabionera                         | O. Bastion de Martinego          | 5. Maccengo                          |
| E. Porte de S <sup>t</sup> Joris              | P. Bastion de Bethlem            | 6. Panigra                           |
| F. Porte de Jesus                             | Q. Bastion Panigra               | 7. Ravelin S <sup>t</sup> Nicolas    |
| G. Porte Panigra                              | R. Bastion S <sup>t</sup> André  | 8. Ravelin de Bethlem                |
| H. Porte S <sup>t</sup> André                 | S. Cavalier de Subionera         | 9. Halvomaan Maccengo                |
| I. Porte Stamatta                             | T. Cavalier de Vitturi           | 10. Ravelin Panigra                  |
| K. Porte du Mole                              | V. Cavalier de Martinego         | 11. Ravelin du S <sup>t</sup> Esprit |
|   | U. Fort S <sup>t</sup> Demetrius | 12. Reduit de S <sup>t</sup> André.  |






PLAN DE LA VILLE DE LA CANÉE dans l'île de Candie

*Echelle de Cinq cent Toises*


50 100 200 300 400 500 T

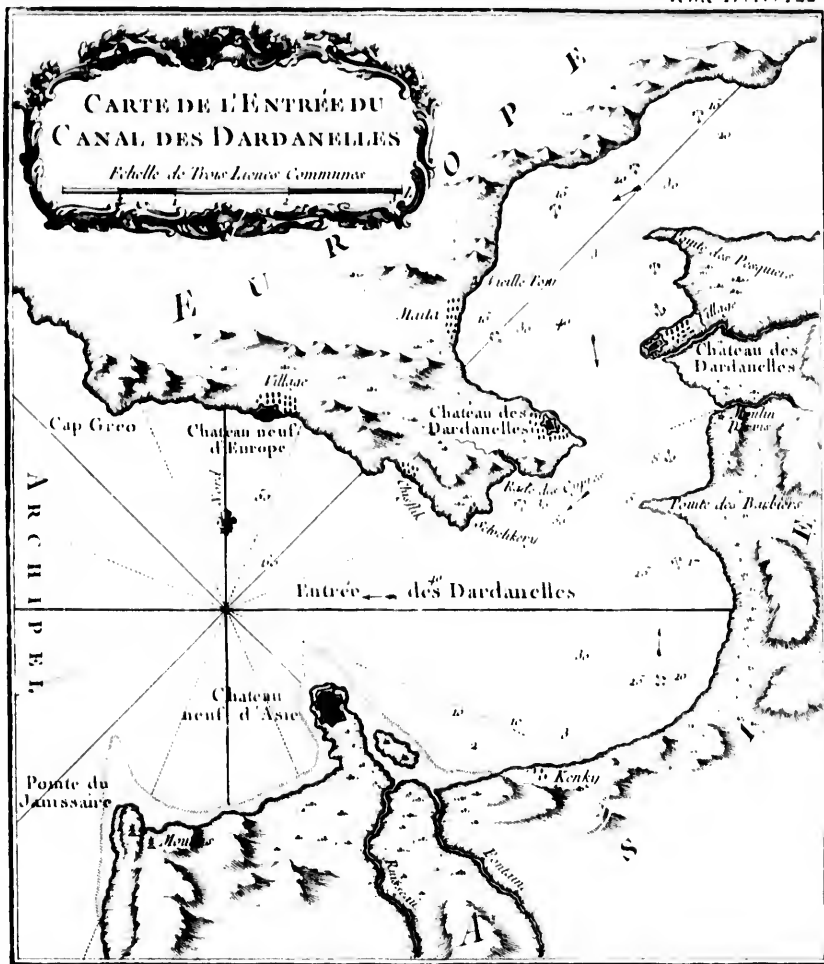
- |   |  |
|---|--|
| A. <i>Le Port</i>                         | K. <i>Bastion de S<sup>t</sup> Demetrius</i> |
| B. <i>L' Arsenal</i>                      | L. <i>Bastion des Esclaves</i>               |
| C. <i>Le Nouvel Arsenal</i>               | M. <i>Chateau de S<sup>t</sup> Sauveur</i>   |
| D. <i>Bastion de la Sabionara</i>         | N. <i>Chateau de S<sup>t</sup> Demetrius</i> |
| E. <i>Porte de Sabionara</i>              | O. <i>Chateau de S<sup>te</sup> Lucie</i>    |
| F. <i>Boulevard peu élevé</i>             | P. <i>Eglise de S<sup>t</sup> Nicolas</i>    |
| G. <i>Bastion de S<sup>te</sup> Lucie</i> | Q. <i>Couvent de S<sup>t</sup> Francois</i>  |
| H. <i>Bastion de la Pitié</i>             | R. <i>Le Palais</i>                          |
| I. <i>Porte de Retina</i>                 |  |











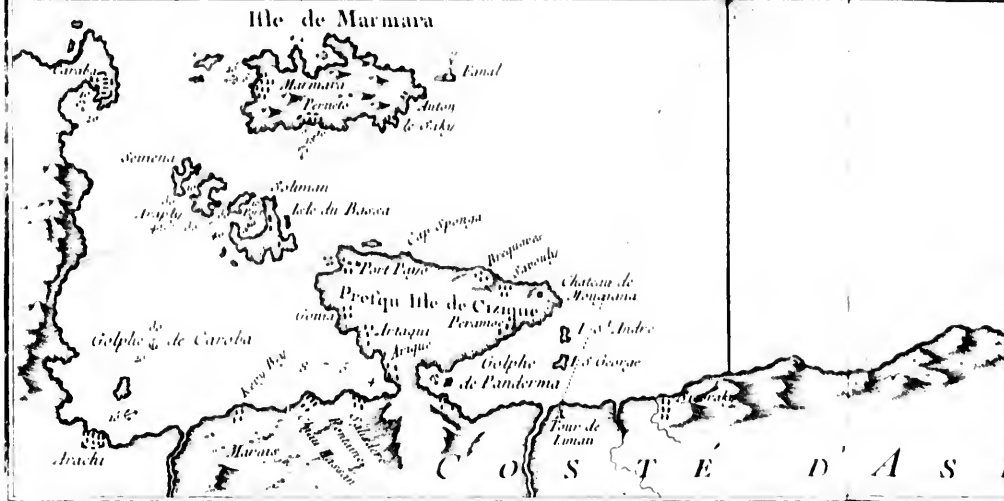


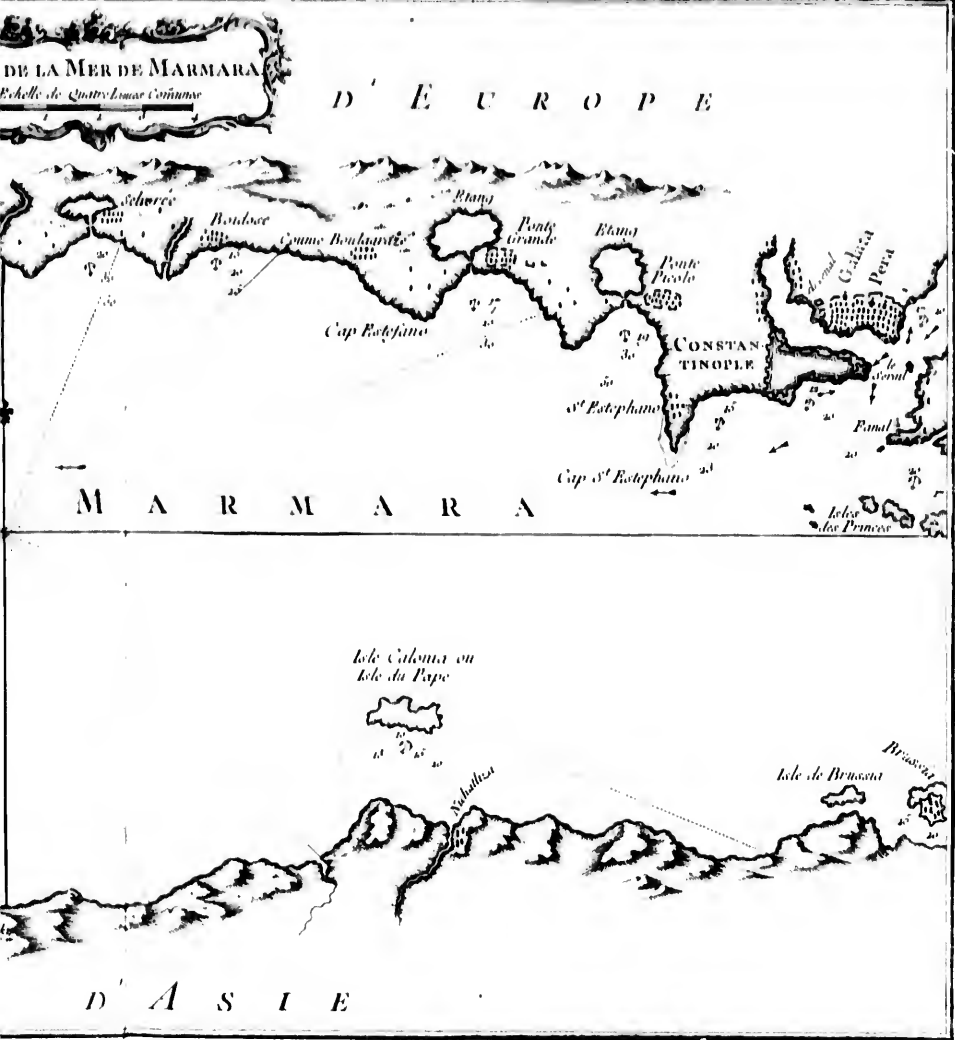





C O S T É

CARTE DE LA MER DE MARMARA  
 Echelle de Quatre Lignes Communes

















EXPLICATION DES CHIFFRES.

- |   |  |
|---|--|
| 1 Le Serail et Palais du 6 <sup>e</sup> Scia                                      | 24 Mosquée de David Bacha                              |
| 2 La 6 <sup>e</sup> Mosquée de S <sup>t</sup> Sophie                              | 25 Mosquée d'Aya autrefois<br>S <sup>t</sup> Anastase  |
| 3 Mosquée du Sultan Achmet  | 26 Mosquée du Sultan Selim                             |
| 4 Hippodrome  | 27 Mosquée de Felcha                                   |
| 5 Palais du Grand Visir   | 28 Mosquée de Dragoman                                 |
| 6 Mosquée Enqu  | 29 Mosquée du Sultan                                   |
| - Marché des Egyptiens  | 30 Palais de Constantin                                |
| 8 Les Ecuries du 6 <sup>e</sup> Seigneur  | 31 Mosquée d'Yeldren                                   |
| 9 La Petite Sainte Sophie   | 32 Yeny bakke, le Nouveau Jardin                       |
| 10 Mosquée d'Ibrahim  | 33 Védicule des Sept Tours                             |
| 11 Badesten ou Marché   | 34 Cassi Vnqui chise                                   |
| 12 Valide Cham Magasins pour<br>les Marchands Etrangers                           | 35 Le Cimetière de Cham                                |
| 13 Esky Seray Palais  | 36 Bethictas Seray Palais                              |
| 14 Mosquée du Sultan Selman   | 37 Dolma Pachessi Jardin                               |
| 15 Palais de l'Aia des Amusseurs  | 38 Le Marché au Poisson                                |
| 16 Mosquée de Shasade   | 39 Les Prisons   |
| 17 Mosquée du Sultan Bajazet  | 40 Place ou sont les Galeries                          |
| 18 Visir Cham Marché  | 41 Palais de l'Amiral                                  |
| 19 Mosquée de Terhad Bacha  | 42 L'Arsenal et l'Amirauté                             |
| 20 Mosquée d'Orta   | 43 Place ou demeurent les Jutés                        |
| 21 Mosquée de Kellis  | 44 La Douane   |
| 22 Sultan Mahomet Mosquée,<br>anciennem <sup>t</sup> les S <sup>t</sup> s Apôtres | 45 L'Ancien Serail                                     |
| 23 Casernes des Janissaires   | 46 Fener Chateau ou demeure<br>le Patriarche des Grecs |



M E R

